EEC ENVIRONMENTAL
Corporate Office
Tel: (714) 667-2300
Fax: (714) 667-2310
One City Boulevard West, Suite 1800
Orange, California 92868
www.eecenvironmental.com

PHASE I ENVIRONMENTAL SITE ASSESSMENT

Citizens Business Bank
225 W. 6th Street
Corona, California

October 18, 2021

Prepared for:

Northgate Gonzalez Real Estate, LLC
1201 North Magnolia Avenue
Anaheim, CA 92801

Prepared by:

EEC Environmental
One City Boulevard West, Suite 1800
Orange, California 92868
EEC S-3648.01B

Laura Holder
Project Manager

Emily Vavricka
Project Scientist

TABLE OF CONTENTS

ES EXECUTIVE SUMMARY iv
ES.1 FINDINGS v
ES.2 CONCLUSIONS vi
1.0 INTRODUCTION 1
1.1 OBJECTIVE 1
1.2 DEFINITIONS 1
1.3 SCOPE OF WORK 2
1.4 LIMITATIONS 3
1.4.1 Data Gaps 3
2.0 USER PROVIDED INFORMATION 4
3.0 SITE DESCRIPTION 4
3.1 PHYSICAL SETTING 5
3.1.1 Topography 5
3.1.2 Geology and Hydrogeology 5
4.0 SITE RECONNAISSANCE 5
4.1 GENERAL OBSERVATIONS 5
4.2 USE OF HAZARDOUS SUBSTANCES AND PETROLEUM PRODUCTS 5
4.3 STORAGE TANKS AND CONTAINERS 6
4.3.1 Underground Storage Tanks 6
4.3.2 Aboveground Storage Tanks 6
4.3.3 Drums 6
4.4 POLYCHLORINATED BIPHENYLS 6
4.5 WASTE MANAGEMENT AND DISPOSAL 6
4.5.1 Hazardous Waste 6
4.5.2 Nonhazardous Waste 7
4.5.3 Solid Waste 7
4.5.4 Stormwater and Wastewater 7
4.6 WELLS 7
4.7 ADJOINING PROPERTIES 7
5.0 PROPERTY HISTORY 8
5.1 AERIAL PHOTOGRAPHS 8
5.2 TOPOGRAPHIC MAPS 10
5.3 CITY DIRECTORIES 11
5.4 FIRE INSURANCE MAPS 13
5.5 PROPERTY TITLE RECORDS 15
5.6 PREVIOUS ENVIRONMENTAL REPORTS AND DOCUMENTS 15
6.0 INTERVIEWS 15
7.0 REGULATORY AGENCY FILE REVIEWS 16
7.1 FEDERAL 16
7.1.1 United States Environmental Protection Agency 16
7.1.2 Pipeline and Hazardous Materials Safety Administration 16
7.2 STATE 16
7.2.1 California Geologic Energy Management Division 16
7.2.2 California Department of Toxic Substances Control 16
7.2.3 State Water Resources Control Board 16
7.3 REGIONAL 17
7.3.1 South Coast Air Quality Management District 17

7.4 COUNTY 17
7.4.1 Riverside County Department of Environmental Health 17
7.5 LOCAL 17
7.5.1 City of Corona 17
8.0 ENVIRONMENTAL DATABASE SEARCH 17
9.0 VAPOR ENCROACHMENT SCREENING 20
10.0 NON-ASTM CONSIDERATIONS 21
10.1 ASBESTOS 21
10.2 LEAD-BASED PAINT 21
10.3 RADON 21
10.4 MOLD 22
10.5 FLOOD ZONE 22
10.6 FEDERAL WETLANDS 22
11.0 FINDINGS AND CONCLUSIONS 22
11.1 FINDINGS 22
11.2 CONCLUSIONS 23
12.0 QUALIFICATIONS OF ENVIRONMENTAL PROFESSIONALS 24
12.1 CERTIFICATION 24
13.0 REFERENCES 25

Tables

Table 5-1 Historical Land Use Based on Aerial Photographs 8
Table 5-2 Historical Land Use Based on Topographic Maps 10
Table 5-3 Historical Land Use Based on Fire Insurance Maps 13
Table 6-1 Interviews 15
Table 8-1 Environmental Database Search Results 18

Figures

Figure 1 Site Location Map
Figure 2 Site Vicinity Map

Photographs

Appendices

Appendix A EEC Standard Limitations
Appendix B User Provided Information
Appendix C Aerial Photographs
Appendix D Historical Topographic Maps
Appendix E City Directory Report
Appendix F Historical Sanborn Maps
Appendix G Environmental Lien Search Report
Appendix H Agency Correspondence
Appendix I EDR Database Search Report
Appendix J Environmental Professional Résumés

ES EXECUTIVE SUMMARY

Northgate Gonzalez Real Estate, LLC (NGRE) retained EEC Environmental (EEC) to conduct a Phase I Environmental Site Assessment (ESA) at the Citizens Business Bank property located at 225 W. 6th Street in Corona, Riverside County, California (subject property). The objective of the Phase I ESA is to assess the environmental condition of the subject property and identify *recognized environmental conditions* (RECs), as defined by the American Society for Testing and Materials (ASTM), in connection with the subject property. This Phase I ESA in being conducted in association with a real estate transaction.

The assessment was conducted in accordance with the U.S. Environmental Protection Agency (USEPA) Standards and Practices for All Appropriate Inquiries (40 CFR 312); ASTM Standard Practice for Environmental Site Assessments: Phase I Environmental Site Assessment Process (ASTM Designation E1527-13); and EEC's Standard Limitations. In addition, the Phase I ESA includes all the appropriate inquiries to support the innocent landowner defense pursuant to the Comprehensive Environmental Response, Compensation, and Liability Act (CERCLA).

The subject property is located northeast of the intersection of S. Belle Avenue and W. 6th Street in a commercial and residential land use setting in Corona, California (Figure 1, *Site Location Map*; Figure 2, *Site Vicinity Map*). The approximately 1.11-acre subject property consists of one parcel identified as Assessor's Parcel Number (APN) 117-144-017. The subject property is developed with a Citizens Bank Building on the southwest corner of the parcel. The remainder of the parcel is developed with an associated drive-up ATM structure, asphalt-paved parking lot, and landscaped areas. The subject property building was constructed in 1981.

The subject property was developed with a single-family residence in 1895. In 1911, a large, multi-building lumber and mill company was developed on the subject property, in addition to the residence. In the 1920s, the lumber and mill operations ceased, with the exception of a planing mill, and the remaining buildings were occupied by various businesses, including an auto repair garage, machine shop, athletic club, and office. Additionally, a church occupied the residence in the 1920s. In the 1930s and 1940s, additional retail use involved a liquor store and beauty shop. Also in the 1940s, the planing mill was replaced by a gasoline service station, a school bus storage building was developed on the northeast portion of the property, and several older buildings were removed. In the 1950s, the subject property was occupied by a paint shop, machine shop, auto repair and upholstery company, beauty salon, plumbing company, furniture store, and the previous school bus storage building was used for furniture storage. By the 1960s, the building on the northeast portion of the subject property was replaced by a new building, which was occupied by a roofing company. Also in the 1960s, several of the buildings on the south portion of the property were removed, including the gasoline service station. The remaining buildings were occupied by a blueprint company, laundromat, and water softening company in the 1960s and 1970s. By 1981, the subject property was redeveloped with the existing bank building, drive-up ATM, and parking lot.

ES.1 Findings

Based on site observations and information gathered, the Phase I ESA revealed the following in connection with the subject property:

- Depth to groundwater is expected to be between 125 and 130 feet below ground surface (bgs) and the groundwater flow direction is expected to be north, following topography.

- Based on a review of aerial photographs, city directories, and fire insurance maps, the subject property was previously developed with multiple buildings that were occupied by various companies during the 1910s to 1970s. The former occupants included a lumber and mill company from the 1910s to 1920s, an auto repair garage from the 1920s to 1950s, a machine shop from the 1920s to 1960s, a gasoline service station from the 1940s to 1960s, and a laundromat in the 1970s. Laundromats typically use coin-operated machines for public use; however, some laundromat facilities include dry cleaning operations and the potential for dry cleaning operations cannot be ruled out.

  Based on the nature of operations, the former occupants likely used hazardous substances including gasoline, diesel fuel, oils, lubricants, coolants, and solvents. The lumber and mill company may have also used wood preservation chemicals. Additionally, the gasoline service station likely stored gasoline and diesel fuel in underground storage tanks (USTs). These companies operated prior to the promulgation of environmental regulations; therefore, records were not available to identify chemical storage and handling practices, to determine if the potential USTs were removed or left in-place, or to determine if any environmental testing was completed. Based on this information, the potential exists that an undocumented release occurred as a result of operations of one or more of the former occupants of the subject property, which is considered to be a REC and a potential vapor encroachment condition (VEC).

- Based on the history of use with various structures and businesses, the potential exists to encounter unexpected subsurface equipment such as USTs, buried utilities, foundations, piping, clarifiers, hydraulic lifts, etc. Should any of these features be encountered during redevelopment activities, they should be evaluated by an environmental professional to determine the proper handling procedures.

Additionally, the Phase I ESA revealed the following in connection with off-site properties:

- Gasoline service stations were previously located on the west, southwest, south, and southeast adjoining properties during the 1920s to 1960s. Based on the nature of operations, these facilities likely stored gasoline and diesel fuel in USTs. Based on the dates of operation prior to the promulgation of environmental regulations, there is a lack of documentation to indicate if the potential USTs were removed or left in-place and if any environmental testing was completed. Additionally, a dry cleaner operated approximately 200 feet southwest of the subject property during the 1990s. Based on proximity to the subject property and the potential for undocumented releases at one or more of the former adjacent gasoline service stations and/or the former nearby dry cleaner, the former offsite gasoline service stations and dry cleaner are considered to be an offsite REC and a potential VEC.

ES.2 Conclusions

EEC has performed this Phase I ESA in conformance with the scope and limitations of ASTM Practice E1527-13 of the Citizens Business Bank property located at 225 W. 6th Street in Corona, California, the subject property. Any exceptions to, or deletions from, this practice are described in Section 1.4, *Limitations*, of this report. This assessment revealed the following REC in connection with the subject property.

- Potential for undocumented releases as a result of the former use of the subject property as a lumber and milling company, gasoline service station, auto repair garage, machine shop, and laundromat.

Additionally, this assessment identified the following offsite REC:

- Potential impacts to the subject property from former adjacent gasoline service stations and former nearby dry cleaner.

Based the results of this assessment, EEC recommends a limited subsurface assessment to address the onsite and offsite RECs.

1.0 INTRODUCTION

1.1 Objective

Northgate Gonzalez Real Estate, LLC (NGRE) retained EEC Environmental (EEC) to conduct a Phase I Environmental Site Assessment (ESA) at the Citizens Business Bank property located at 225 W. 6th Street in Corona, Riverside County, California (subject property). The objective of the Phase I ESA is to assess the environmental condition of the subject property and identify *recognized environmental conditions* (RECs), as defined by the American Society for Testing and Materials (ASTM), in connection with the subject property. This Phase I ESA in being conducted in association with a real estate transaction.

1.2 Definitions

The term *recognized environmental condition* (REC) is defined by the ASTM as "the presence or likely presence of any hazardous substances or petroleum products in, on, or at a property: (1) due to release to the environment; (2) under conditions indicative of a release to the environment; or (3) under conditions that pose a material threat of a future release to the environment" (ASTM E1527-13 §3.2.78).

The term *controlled recognized environmental condition* (CREC) is defined by the ASTM as "a *recognized environmental condition* resulting from a past release of hazardous substances or petroleum products that has been addressed to the satisfaction of the applicable regulatory authority (for example, as evidenced by the issuance of a no further action letter or equivalent, or meeting risk-based criteria established by regulatory authority), with hazardous substances or petroleum products allowed to remain in place subject to the implementation of required controls (for example, property use restrictions, activity and use limitations, institutional controls, or engineering controls)" (ASTM E1527-13 §3.2.18).

The term *historical recognized environmental condition* (HREC) is defined by ASTM as "a past release of any hazardous substances or petroleum products that has occurred in connection with the property and has been addressed to the satisfaction of the applicable regulatory authority or meeting unrestricted use criteria established by a regulatory authority, without subjecting the property to any required controls (for example, property use restrictions, activity and use limitations, institutional controls, or engineering controls). Before calling the past release a historical recognized environmental condition, the environmental professional must determine whether the past release is a recognized environmental condition at the time the Phase I Environmental Site Assessment is conducted (for example, if there has been a change in the regulatory criteria)" (ASTM E1527-13 §3.2.42).

The term *vapor encroachment condition* (VEC) is defined by ASTM as the "presence or likely presence of COC [chemical of concern] vapors in the vadose zone of the TP [target property] caused by the release of vapors from contaminated soil and/or groundwater either on or near the TP as identified by Tier 1 or Tier 2 procedures" (ASTM E2600-15 §1.1.1).

The term *de minimis condition* is defined by ASTM as "a condition that generally does not present a threat to human health or the environment and that generally would not be the subject of an enforcement action if brought to the attention of appropriate governmental agencies" (ASTM E1527-13 §3.2.22).

1.3 Scope of Work

The assessment was conducted in accordance with the U.S. Environmental Protection Agency (USEPA) Standards and Practices for All Appropriate Inquiries (40 CFR 312); ASTM Standard Practice for Environmental Site Assessments: Phase I Environmental Site Assessment Process (ASTM Designation E1527-13); and EEC's Standard Limitations. According to ASTM E1527-13, "the purpose of E1527 is to set forth a practice that constitutes all appropriate inquiries into the previous ownership and uses of the property consistent with good commercial and customary practice as defined at 42 U.S.C. 9601 (35)(B)." The Phase I ESA includes all the appropriate inquiries to support the innocent landowner defense pursuant to the Comprehensive Environmental Response, Compensation, and Liability Act.

The assessment included the following tasks:

- Site reconnaissance to identify potential environmental concerns, such as historical and active USTs, aboveground storage tanks (ASTs), clarifiers, sumps, pits, lagoons, hazardous chemical storage areas, equipment that may contain polychlorinated biphenyls (PCBs), soil or pavement staining, and distressed vegetation.
- Review of the physical setting of the subject property, including general geology, topography, and hydrogeology.
- Visually evaluate neighboring properties to determine the potential for off-site contamination.
- Regulatory environmental file review of federal, tribal, state, regional, county, and city agency files related to the subject property(ies) and nearby properties of potential concern.
- Review of regulatory environmental database summary of federal, state, and tribal regulatory agency records associated with the subject property and off-site properties located within the ASTM-specified search distances from the subject property.
- Interviews with past and present owners, key site managers, and occupants of the subject property and state and/or local government officials to assist with identification of RECs in connection with the subject property.
- Review of reasonably ascertainable historical sources that may include aerial photographs, historical topographic maps, city directories, fire insurance maps, property tax files, recorded land title records, and building department and zoning/land use records to identify previous land use that may represent an REC.
- Review of available subject property environmental information, such as environmental reports and permits, to identify evidence of RECs.
- A review of recorded land title records, regulatory agency records, and State Institutional Controls/Engineering Controls databases for environmental liens or activity and use limitations (AULs).
- Review, in accordance with ASTM E2600-10, potential vapor encroachment conditions VECs at the subject property.
- Prepare a report documenting the methodology and findings of the Phase I ESA.

Additionally, the Phase I ESA included the following non-ASTM E1527-13 tasks:

- Review of available information related to asbestos-containing materials, lead-based paint, radon, wetlands, and flood zones.

1.4 Limitations

The conclusions presented in this report are professional opinions based solely upon visual observations of the subject property and subject property vicinity and EEC's interpretation of the available historical information and documents reviewed, as described in this report. The conclusions are intended exclusively for the purpose outlined in this report, for the specified subject property location, and for the project indicated. The opinions presented in this report apply to past and present conditions at the subject property and are not applicable to future conditions or events.

In accordance with Section 312.24, *Reviews of Historical Sources of Information*, of the All Appropriate Inquiries rule, all obvious uses of the subject property shall be identified from the present to "as far back as it can be shown that the property contained structures or from the time the property was first used for residential, agricultural, commercial, industrial, or governmental purposes." This task requires review of only as many historical sources as are necessary and are both reasonably ascertainable and likely to be useful. Historical sources could include aerial photographs, historical topographic maps, city directories, fire insurance maps, property tax files, recorded land title records, and building department and zoning/land use records. This ESA does not include physical testing for such non-scope considerations as an evaluation for the potential presence of lead in drinking water, radon gas, asbestos, or lead-based paint at the subject property. EEC's Standard Limitations are found in Appendix A.

1.4.1 Data Gaps

The term *data gap* is defined by ASTM as "a lack of or inability to obtain information required by this practice despite good faith efforts by the environmental professional (EP) to gather such information. Data gaps may result from incompleteness in any of the activities required by this practice, including, but not limited to site reconnaissance (for example, an inability to conduct the site visit), and interviews (for example, an inability to interview key site manager, regulatory officials, etc.)." The ASTM standard requires that the report identify significant data gaps that affect the ability of the EP to ascertain RECs and to identify the sources of information that were consulted to address the data gaps.

Data Failure

The ASTM standard requires that all obvious uses of the subject property be identified from the present back to the property's first developed use, or back to 1940, whichever is earlier. Data failure is defined by ASTM as a failure to achieve historical research objectives after reviewing standard historical sources identified that are reasonably ascertainable and likely to be useful. The objective is to identify the history of use of the subject property and surrounding areas to identify past uses that may have led to RECs. This includes identifying the use of the subject property at five-year intervals back to the property's first developed use, or back to 1940, whichever is earlier. The earliest available historical source was a fire insurance map dated 1895, which indicated the subject property was developed with a single-family residence at the time. Previous historical sources were not available; therefore, it cannot be determined if the single-family residence is the first developed use. However, it is EEC's opinion that this data failure is not expected to prevent identification of RECs, because there is a low likelihood that the subject property was used for purposes that would involve environmental concerns, prior to being developed with the residence.

Unavailable Documentation

At the time of this Phase I ESA report, the following information was not available for review:

- EEC requested subject property information from the City of Corona and the Department of Toxic Substances Control (DTSC). EEC also requested information from the Riverside County Department of Environmental Health (DEH) pertaining to historical addresses of the subject property and adjoining gasoline service stations. EEC has not received a response as of the date of this report.

It is EEC's opinion that the missing information did not prevent identification of RECs, because sufficient information was identified in other sources reviewed during this assessment. Should any information received from the City of Corona, DTSC, and/or DEH change findings of this report, EEC will issue an addendum.

2.0 USER PROVIDED INFORMATION

The term *user* is defined by ASTM as "the party seeking to use Practice E1527 to complete an environmental site assessment of the property. A user may include, without limitation, a potential purchaser of the property, a potential tenant of property, an owner of property, a lender, or a property manager" (ASTM E1527-13 §3.2.98). NGRE is the user of this report. According to the ASTM standard, certain tasks should be performed by or on behalf of the user. The results of these tasks can be provided to the environmental professional to assist in identifying RECs in connection with the subject property.

The tasks include the following: review title and judicial records for environmental liens and activity and use limitations (AULs), communicate specialized knowledge related to RECs, communicate actual knowledge related to environmental liens or AULs prior to the site reconnaissance, indicate if the purchase price of the subject property is lower than the fair market value due to contamination, communicate commonly known or reasonably ascertainable information within the local community about the subject property related to RECs in connection with the subject property prior to site reconnaissance, consider the degree of obviousness of the presence or likely presence of releases at the subject property and the ability to detect the releases by appropriate investigation, and communicate the reason for the Phase I ESA. A User Questionnaire was provided to NGRE to request this information (Appendix B, *User Provided Information*). The User also provided a Preliminary Title Report, which is described in Section 5.5 of this report. Based on information provided by the User, no environmental concerns were identified in connection with the subject property.

3.0 SITE DESCRIPTION

The subject property is located northeast of the intersection of S. Belle Avenue and W. 6th Street in a commercial and residential land use setting in Corona, California (Figure 1, *Site Location Map*; Figure 2, *Site Vicinity Map*). The approximately 1.11-acre subject property consists of one parcel identified as Assessor's Parcel Number (APN) 117-144-017. The subject property is developed with a Citizens Bank Building on the southwest corner of the parcel. The remainder of the parcel is developed with an associated drive-up ATM structure, asphalt-paved parking lot, and landscaped areas. The subject property building was constructed in 1981.

3.1 Physical Setting

3.1.1 Topography

The subject property is depicted on the U.S. Geological Survey 7.5-minute, Corona North and Corona South, California, quadrangle maps, dated 2012. According to the maps, the subject property elevation is approximately 660 feet above mean sea level. The overall topography in the area around the subject property slopes to the north.

3.1.2 Geology and Hydrogeology

According to the Geological Map of the Corona North 7.5' Quadrangle, Riverside and San Bernardino Counties, California, the subject property is underlain by young alluvial fan deposits, Unit 1 (Holocene and late Pleistocene), which consist of pale-gray, unconsolidated, cobble- to granule-sized gravel (USGS and California Division of Mines and Geology, 1975 and 1995). According to United States Department of Agriculture (USDA) Soil Conservation Service (SCS) soil data provided by EDR, soil at the subject property consists of Garretson gravelly very fine sandy loam. According to a Second Quarter 2008 Monitoring Report for a site located approximately 425 feet west of the subject property, depth to groundwater is expected to range between 125 to 130 feet below ground surface (bgs; EAR Engineering, Construction & Support Services, 2008). The groundwater flow direction is expected to be north, based on topography.

4.0 SITE RECONNAISSANCE

On September 17, 2021, Ms. Vanessa Layne, Project Geologist with EEC, conducted site reconnaissance of the subject property and surrounding area to examine current conditions. Site reconnaissance included observations of existing conditions at the subject property, including evidence of current and past use of hazardous materials, and a perimeter survey from public rights-of-way. Ms. Layne was accompanied by Mr. Steve Chelimsky, Maintenance Supervisor with Citizens Business Bank, during the site reconnaissance.

4.1 General Observations

During the site reconnaissance, the subject property consisted of a Citizens Bank building, associated asphalt-paved parking lot, and drive-up ATM in the parking lot to the north of the building. The subject property building includes a large lobby with bank teller windows, cubicles along the eastern portion of the building, desks along the northwest portion of the building, conference rooms, bank vault, janitorial closet, network room, an employee kitchen and break room, restrooms, and storage rooms along the south portion of the building.

During the site inspection, EEC did not observe any evidence of mold, odors, pools of liquid, pits, ponds, lagoons, stained soil, or distressed vegetation on the subject property. Observations and details regarding specific site features are described in Sections 4.2 through 4.6 below.

4.2 Use of Hazardous Substances and Petroleum Products

EEC reviewed environmental records and conducted an inspection of the property to identify the use of hazardous substances and petroleum products. No hazardous materials or petroleum products are currently used at the subject property, with the exception of standard janitorial supplies.

Based on the subject property's former use as a gasoline service station, auto repair shop, and machine shop, gasoline, diesel fuel, oils, lubricants, coolant, and solvents were likely used onsite in the past. Additionally, lime was used in connection with the subject property's former use as a lumber yard and wood preserving chemicals may have also been used. The former use also included a laundromat, which typically do not use hazardous materials; however, they can often be combined with dry cleaning facilities, which use solvents.

4.3 Storage Tanks and Containers

4.3.1 Underground Storage Tanks

No visual evidence indicating the presence of USTs was identified at the subject property. In addition, no records indicating the presence of former USTs were found during file reviews. However, based on the subject property's former use as a gasoline service station, USTs were likely used onsite in the past to store gasoline and possibly diesel fuel. No specific information was available pertaining to the likely former USTs; therefore, it is not known if the potential USTs were removed or closed in-place or if any soil sampling was completed.

4.3.2 Aboveground Storage Tanks

No visual evidence indicating the presence of ASTs was identified at the subject property. In addition, no records indicating the presence of former ASTs were found during file reviews.

4.3.3 Drums

EEC did not observe visual evidence of drums during the site reconnaissance.

4.4 Polychlorinated Biphenyls

PCBs are chemicals that are widely used in industry for their heat-transfer properties. PCBs were historically used in electrical transformers, hydraulic fluids, and electrical equipment, such as fluorescent-light ballasts. PCBs are stable compounds that persist in the environment after a spill or improper disposal. PCBs are carcinogenic substances, and their use has been prohibited in most products since 1978. A Southern California Edison pad-mounted transformer was observed in the easter portion of the subject property parking lot (identification number P5193570). The transformer appeared to be in good condition, with no leaks or staining observed on or around the equipment. Based on the date of construction after 1978, it is unlikely that the transformer contains PCBs.

Fluorescent light fixtures are present at the subject property. Many fluorescent light ballasts manufactured prior to 1980 may contain PCBs. Based on the date of construction after 1980, it is unlikely that the fluorescent light ballasts contain PCBs.

4.5 Waste Management and Disposal

4.5.1 Hazardous Waste

The subject property does not currently generate hazardous waste. In addition, no records were found during file reviews that indicated the subject property previously generated hazardous waste. However,

based on the subject property's former use as a gasoline service station, auto repair shop, and machine shop, waste fuels, oils, lubricants, coolant, and solvents were likely generated onsite in the past. Other potential waste materials may have been generated by the lumber and milling company and the potential dry cleaning in connection with the laundromat.

4.5.2 Nonhazardous Waste

Non-hazardous waste is collected into bins located in a trash enclosure at the north portion of the subject property. The bins are emptied by Waste Management on a regular basis.

4.5.3 Solid Waste

The subject property was visually examined for graded or filled areas, mounds, and depressions that might indicate that disposal of solid waste, such as fill of unknown origin, trash, and demolition debris that may have taken place. No evidence of solid waste disposal was observed on the subject property.

4.5.4 Stormwater and Wastewater

Stormwater collected on the subject property flows via sheetflow to two stormwater drains located at the north portion of the subject property.

Wastewater generated by the use of sinks and toilets is discharged to the municipal sewer system. No evidence of septic systems or industrial wastewater discharge was identified in connection with the subject property.

4.6 Wells

No water supply wells were observed on the subject property or adjoining properties. According to EDR, the nearest public water supply well to the subject property is located approximately 1/8 mile to the east-southeast. This well is owned by the Lee Lake Water District.

4.7 Adjoining Properties

North – W. 5th Street, beyond which is an empty lot. A retail strip center is located to the northeast. No dry cleaners were observed in the retail strip center.

East – A vacant medical office building, beyond which is S. Main Street.

Southeast – W. 6th Street, beyond which is the Corona Public Library.

South – W. 6th Street, beyond which is a vacant medical office building.

Southwest – The intersection of S. Belle Avenue and W. 6th Street, beyond which is American Tire Depot.

West – S. Belle Avenue, beyond which is a retail strip center on the south portion of the property and residences on the north portion of the property. No dry cleaners were observed in the retail strip center.

Northwest – The intersection of S. Belle Avenue and W. 5th Street, beyond which are residences.

5.0 PROPERTY HISTORY

The subject property was developed with a single-family residence in 1895. In 1911, a large, multi-building lumber and mill company was developed on the subject property, in addition to the residence. In the 1920s, the lumber and mill operations ceased, with the exception of a planing mill, and the remaining buildings were occupied by various businesses, including an auto repair garage, machine shop, athletic club, and office. Additionally, a church occupied the residence in the 1920s. In the 1930s and 1940s, additional retail use involved a liquor store and beauty shop. Also in the 1940s, the planing mill was replaced by a gasoline service station, a school bus storage building was developed on the northeast portion of the property, and several older buildings were removed. In the 1950s, the subject property was occupied by a paint shop, machine shop, auto repair and upholstery company, beauty salon, plumbing company, furniture store, and the previous school bus storage building was used for furniture storage. By the 1960s, the building on the northeast portion of the subject property was replaced by a new building, which was occupied by a roofing company. Also in the 1960s, several of the buildings on the south portion of the property were removed, including the gasoline service station. The remaining buildings were occupied by a blueprint company, laundromat, and water softening company in the 1960s and 1970s. By 1981, the subject property was redeveloped with the existing bank building, drive-up ATM, and parking lot.

5.1 Aerial Photographs

The type and layout of structures visible in an aerial photograph of a property can often indicate the general type of on-site activity and land use; however, specific elements of a property operation cannot normally be determined from the photographs. EEC reviewed aerial photographs provided by EDR for the years of 1931, 1938, 1948, 1953, 1959, 1961, 1967, 1975, 1985, 1989, 1990, 1994, 1995, 2002, 2006, 2009, 2012, and 2016 (Appendix C, *Aerial Photographs*). Table 5-1, *Historical Land Use Based on Aerial Photographs*, summarizes the land use history of the subject property and vicinity based on a review of aerial photographs.

Table 5-1, Historical Land Use Based on Aerial Photographs

Year	Property	Vicinity
1931	The south portion of the subject property is developed with three commercial or industrial buildings and the north portion of the subject property consists of four apparent sheds and a possible outdoor equipment yard. An east/west-trending unpaved road extends across the center of the subject property.	Residences are visible on the surrounding properties to the east, north, and west. Commercial buildings are visible on the surrounding properties to the southeast, and southwest. The commercial building to the southwest appears similar in configuration to a gasoline service station. An additional building to the southeast also appears to be a possible gasoline service station based on its location relative to the corner of nearby street intersections.
1938	There are no significant changes from the previous photograph.	There are no significant changes from the previous photograph, except that apparent gasoline service stations are visible on the south and west adjoining properties.
1948	Two additional commercial or industrial buildings are visible on the south portion of the subject property and a commercial or industrial building is now visible on the	No significant changes are visible from the previous photograph.

Year	Property	Vicinity
	north portion of the subject property. Additionally, three of the apparent sheds and outdoor equipment yard are no longer visible on the north portion of the subject property.	
1953	There are no significant changes from the previous photograph, except that the remaining shed is no longer present.	No significant changes are visible from the previous photograph, except that a large commercial building and associated parking lot replaced residences on the east adjoining property. Additionally, one of the apparent gasoline service stations to the southeast changed configuration.
1959	No significant changes are visible from the previous photograph.	No significant changes are visible from the previous photograph.
1961	No significant changes were noted from the previous photograph.	No significant changes were noted from the previous photograph, except that one of the apparent gasoline service stations to the south changed configuration.
1967	Three of the former onsite buildings are no longer present and are replaced by a parking lot. The ground surface of the former equipment yard area has a white color, but the reason could not be determined. No other significant changes were noted from the previous photograph.	No significant changes were noted from the previous photograph, except that the apparent gasoline service station to the west is no longer visible.
1975	No significant changes were noted from the previous photograph.	No significant changes were noted from the previous photograph, except that new commercial buildings replaced the previous buildings on the south and southeast adjoining properties. Additionally, the apparent gasoline service station to the southwest is no longer visible and South Main Street is now visible beyond the east adjoining property (current configuration).
1985	The subject property is developed with the existing bank building and associated ATM structure and parking lot.	There are no significant changes from the previous photograph, except that a new commercial building is visible on the southwest adjoining property.
1989	No significant changes are visible from the previous photograph.	No significant changes are visible from the previous photograph, except that a new commercial or industrial building is visible on the northeast adjoining property and a new commercial or industrial building replaced the previous commercial buildings on the south portion of the west adjoining property.
1990	No significant changes are visible from the previous photograph.	No significant changes are visible from the previous photograph.
1994	No significant changes are visible from the previous photograph.	No significant changes are visible from the previous photograph, except that the commercial building on

Year	Property	Vicinity
		the southeast adjoining property is replaced by a new commercial building (similar to present).
2002	No significant changes are visible from the previous photograph.	No significant changes are visible from the previous photograph.
2006	No significant changes are visible from the previous photograph.	No significant changes are visible from the previous photograph, except that an area beyond the southwest adjoining property is now a grass field.
2009	No significant changes are visible from the previous photograph.	No significant changes are visible from the previous photograph, except that the residences to the north have been removed and the north adjoining property is now a vacant lot. Additional empty fields are visible further to the southwest.
2012	No significant changes are visible from the previous photograph.	No significant changes are visible from the previous photograph, except that the lot beyond the north adjoining property is now vacant.
2016	No significant changes are visible from the previous photograph.	No significant changes are visible from the previous photograph, except that an additional vacant lot is visible to the northeast, next to the north adjoining vacant lots.

5.2 Topographic Maps

The general land use of a property can often be discerned from the type and layout of structures and features depicted on a historical topographic map. However, discrete elements of a Subject Property operation cannot normally be determined from the map. EEC reviewed historical USGS topographic maps for the years of 1902, 1942, 1947, 1954, 1967, 1973, 1981/1982, 1988, 1997, and 2012 (Appendix D, *Historical Topographic Maps*). Table 5-2, *Historical Land Use Based on Topographic Maps* summarizes the land use history of the subject property and vicinity based on a review of topographic maps.

Table 5-2, Historical Land Use Based on Topographic Maps

Map Year/ Quadrangle	Subject property	Vicinity
1902/ Corona	The subject property is developed with one or more structures along W. 6th Street.	Surrounding properties consist of paved roads and an apparent mix of residential and commercial structures.
1942/ Corona and Vicinity	This map is created in a style that does not depict all individual structures; therefore, pertinent information about the subject property is not included on this map.	This map is created in a style that does not depict all individual structures; therefore, pertinent information about the surrounding properties is not included on this map.

Map Year/ Quadrangle	Subject property	Vicinity
1947/ Corona	The subject property is shaded pink, indicating general urban development.	The surrounding properties are shaded pink, indicating general urban development.
1954/ Corona North and Corona South	There are no significant changes from the previous map.	There are no significant changes from the previous map.
1967/ Corona North and Corona South	There are no significant changes from the previous map.	There are no significant changes from the previous map, except that the 91 Freeway is depicted in the general surrounding area to the north.
1973/ Corona North and Corona South	There are no significant changes from the previous map.	There are no significant changes from the previous map.
1981/ Corona North 1982/ Corona South	There are no significant changes from the previous map.	There are no significant changes from the previous map, except that Main Street to the east has changed configuration so that it bends toward the center of the city (similar to present).
1988/ Corona South	The subject property is not depicted on this map.	Only properties to the south of the subject property are depicted on this map. No significant changes were noted to these properties from the previous map.
1997/ Corona South	The subject property is not depicted on this map.	Only properties to the south of the subject property are depicted on this map. No significant changes were noted to these properties from the previous map.
2012/ Corona North and Corona South	This map is created in a style that does not depict individual buildings. Therefore, pertinent information about the subject property is not included on this map.	This map is created in a style that does not depict individual buildings. Therefore, pertinent information about the subject property is not included on this map.

5.3 City Directories

City directories from 1921 to 2017 were reviewed for the subject and adjoining properties (Appendix E, *City Directory Report*). The following listings were identified for the subject property:

225 W. 6th Street

- 1981: Corona Office, Loans, Savings, Statements
- 1986: Corona Office, Chio, Alice
- 1993: Corona Office, Checking and Savings Information, Loan Department

- 1999: Citizens Business Bank Corona
- 2001: Citizens Business Bank, Loan Department
- 2002: Citizens Business Bank
- 2004: James Pheifer
- 2009: Citizens Business Bank Corona Branch
- 2014, 2017: Citizens Business Bank

220 W. 5th Street (historical address)

- 1967: Garton Roofing Co.

213 W. 6th Street (historical address)

- 1927: Church of the Nazarene
- 1939: Medical office
- 1956: Used car lot

215 W. 6th Street (historical address)

- 1927: Residential listing
- 1939, 1941: Liquor store
- 1956: Corona Paint Center

215 ½ W. 6th Street (historical address)

- 1967, 1970: Corona Blueprint

217 W. 6th Street (historical address)

- 1924, 1931: Star Garage & Machine Works
- 1941: Finks Machine Shop
- 1956: Fink W. J. machine shop, Nicholson Lionel auto upholstery

219 W. 6th Street (historical address)

- 1941: Smith J. C. auto repair, Cervantes Lupe beauty shop

221 W. 6th Street (historical address)

- 1956: La Belle Beauty Salon

223 W. 6th Street (historical address)

- 1924: Blake W. P. mfr.
- 1927: Corona Athletic Club
- 1941: Eagle Super Service, Moore K. W. oil distributor
- 1967: Half Price Laundromat

- 1970: Koko's Soft Water Service Co.

Additionally, the following listings were identified in the surrounding area.

- North adjoining property: commercial retail listings including a restaurant, appliance center and washer shop, refrigeration equipment company, barber shop, and beauty salon between 1956 and 2004.
- East adjoining property: residential listings, including apartments, from 1924 to 1967; restaurant in 1994 to 2004; medical facility in 2014.
- Northeast adjoining property: residence in 1970.
- Southeast adjoining property: restaurant in 1924 to 1941; auto sales/repair and feed and fuel facility in 1927; tire shop in 1939 to 1941; offices in 1956; auto sales in 1931 to 1957; gasoline service station from 1924 to 1967.
- South adjoining property: Apartments and hotel in 1924 to 1941; residence in 1939; gasoline service station in 1939 to 1967; nail salon in 1993 to 1996; offices (mainly medical) in 1993 to 2017.
- West adjoining property: residences in 1927 to 2017; gasoline service station and auto sales in 1927 to 1967 with auto sales continuing to 1981; auto service in 1981; liquor store in 1993; office and retail businesses from 1981 to 2002.
- Southwest adjoining property: residence and gifts in 1927 to 1939; gasoline service station from 1924 to 1967; auto repair from 1941 to 2017; shoe repair in 1956 to 2002.

5.4 Fire Insurance Maps

EDR was contracted to conduct a search for Sanborn fire insurance maps (Appendix F, *Historical Sanborn Maps*). Fire insurance maps depict land use history for many portions of the United States and assist in determining whether there may be potential environmental contamination on or near a subject property. These maps, which have been periodically updated since the late 19th Century, often provide valuable insight into historical property uses. EEC reviewed historical fire insurance maps for the years of 1891, 1895, 1900, 1907, 1911, 1928, 1942, and 1960 (Appendix F). Table 5-3, *Historical Land Use Based on Fire Insurance Maps* summarizes the land use history of the subject property and vicinity based on a review of fire insurance maps.

Table 5-3, Historical Land Use Based on Fire Insurance Maps

Year	Property	Vicinity
1891	The subject property is not depicted on this map.	Only properties in the general surrounding area to the east are shown. These properties include a hotel and warehouse.
1895	The westernmost portion of the subject property is not depicted on this map. The remainder of the subject property includes a single-family residence on the southeast corner of the property, a paved road extending east/west across the center of the property, and a small structure adjacent to the south of the road.	To the north is a paved road, beyond which is undeveloped land. To the northeast and east are paved roads and an alley, beyond which are single-family residences. To the southeast is a paved road, beyond which is undeveloped land. To the south is a paved road, beyond which is The Cottage boarding house and a feed barn further to the south. The west, northwest, and southwest adjoining properties are not depicted on this map.

Year	Property	Vicinity
1900	There are no significant changes from the previous map, except that the entire subject property is depicted. The use of the subject property has not changed.	There are no significant changes from the previous map, except that an arbor is depicted on the east adjoining property and single-family residences are depicted to the west and southwest (all adjoining properties are now depicted on this map).
1907	There are no significant changes from the previous map, except that a shed or garage is depicted in the location of the former small structure.	There are no significant changes from the previous map, except that additional single-family residences and associated structures are depicted on the adjoining properties.
1911	In addition to the single-family residence, the subject property is now developed as Russ Lumber & Mill Co., which includes the following: planing mill, dressed lumber shed, garage and repair building, warehouse, cement storage, lime storage, a circular saw with a gasoline engine, outdoor lumber sheds, and two additional sheds.	No significant changes were noted from the previous photograph.
1928	The subject property is no longer labeled as Russ Lumber & Mill Co. Many shed buildings are still present but unlabeled. Some of the remaining buildings are still present, but the only one with the same use as the previous photograph is the planing mill. The garage and repair building is now an auto repair and machine shop building. The single-family residence is now a gospel hall. A store building was added between the gospel hall and the auto repair/machine shop building. An office is shown in the location of the dressed lumber shed.	No significant changes were noted from the previous photograph, except that general commercial use is depicted beyond the east adjoining property. Additionally, three gas and oil stations are depicted on the surrounding properties: on the east portion of the southeast adjoining property; on the southwest adjoining property, and on a property further to the southwest.
1942	No significant changes were noted from the previous photograph, except that the gospel hall and office are now stores and a gas and oil station is depicted on the southwest corner of the property, replacing the planing mill building. Additionally, a school bus storage building is depicted on the northeast corner of the property and only one shed building remains onsite.	No significant changes were noted from the previous photograph, except that a gas and oil station and auto sales and service facility are depicted on the south portion of the west adjoining property. Additionally, a gas and oil station with a washing area is depicted on the south adjoining property and multiunit building is depicted on the southeast adjoining property that includes a restaurant, metal work, auto service, and a store.
1960	No significant changes were noted from the previous photograph, except that the auto repair facility was replaced by a furniture store, one of the stores is labeled “paint”, the gas and oil station is no longer present, a new store is located north of the former gas and oil station, a plumbing facility is located near the machine shop, and a furniture storage company now occupies the former school bus storage building. Additionally, one of the sheds is no longer present.	No significant changes are visible from the previous photograph, except that a large store is depicted on the east adjoining property, the gas and oil station to the south has changed configuration and no longer includes a wash area. A used auto sales facility is also shown on the south adjoining property.

5.5 Property Title Records

EDR was contracted to conduct a search for environmental liens and AULs pertaining to the subject property. According to the Environmental Lien Search Report, title is vested in Citizens Business Bank, a California banking corporation. Title was received from Citizens Business Bank, a California banking corporation, formerly known as Chino Valley Bank, a California Corporation on April 12, 2006. No environmental liens or AULs were identified for the subject property in the Environmental Lien Search Report (Appendix G, *Environmental Lien Search Report*).

Additionally, NGRE provided a Preliminary Title Report for the subject property (Appendix B). According to the report, easements for utilities and streets are recorded for the subject property. No environmental liens or AULs were identified for the subject property in the Preliminary Title Report.

5.6 Previous Environmental Reports and Documents

No previous environmental reports or documents were provided for review.

6.0 INTERVIEWS

During this assessment, Ms. Layne conducted interviews with past and present owners, key site managers, and occupants of the subject property to obtain information related to RECs in connection with the subject property. Information obtained from the interviews is provided in Table 6-1, *Interviews*.

Table 6-1, Interviews

Name, Title, and Relationship to Property	Information Obtained
Subject property owner representative, Mr. Dave Iler, Vice President of Corporate Real Estate	Mr. Iler has been associated with the subject property for three years. Based on the completed questionnaire, he is not aware of any environmental concerns at the subject property, such as hazardous materials, petroleum products, drums, fill dirt, waste pits, ponds, or lagoons, stained soil, USTs, ASTs, wells, wastewater treatment systems, grease traps, clarifiers, sumps, hazardous waste or other waste materials onsite, transformers, hydraulic lifts, elevators, vent pipes, fill pipes, foul odors emanating from drains, flooring, or walls, or previous environmental assessments or work that identified contamination. He stated that he is not aware of any notices from any governmental entity regarding any possible violation of environmental laws or possible liability relating to hazardous substances or petroleum products. He also stated that he is not aware of any past, threatened, or pending litigation or administrative proceedings relevant to hazardous substances or petroleum products in, on, or from the property.
Site occupant, Mr. Steve Chelimsky, Maintenance Supervisor	During the site reconnaissance, Mr. Chelimsky provided information about the subject property operations. According to Mr. Chelimsky, he is not aware of any ASTs or USTs at the subject property. He indicated that there are no hazardous materials used onsite, with the exception of standard janitorial cleaning supplies. Mr. Chelimsky was not aware of any environmental concerns in connection with the subject property.
Past owner	The past owner was not interviewed during this assessment, because contact information was not provided.

7.0 REGULATORY AGENCY FILE REVIEWS

EEC submitted written requests to various government agencies for information regarding historical land use and potential environmental issues and to evaluate the potential for the subject property to be impacted by off-site sources of contamination (Appendix H, *Agency Correspondence*).

7.1 Federal

7.1.1 United States Environmental Protection Agency

On October 14, 2021, EEC accessed the USEPA MyProperty online database. According to the database, there are no records on file for the subject property.

7.1.2 Pipeline and Hazardous Materials Safety Administration

The Pipeline and Hazardous Materials Safety Administration, National Pipeline Mapping System Public Map Viewer was accessed on October 14, 2021 to determine if any pipelines or related accidents are located on or near the subject property. According to the website, there are no pipelines within ½ mile of the subject property.

7.2 State

7.2.1 California Geologic Energy Management Division

The California Geologic Energy Management Division (CalGEM) Well Finder was accessed on October 14, 2021. According to the website, there are no oil or gas wells within two miles of the subject property.

7.2.2 California Department of Toxic Substances Control

On October 14, 2021, EEC contacted the California Department of Toxic Substances Control (DTSC) to determine if there are any records on file for the subject property. EEC has not received a response as of the date of this report.

Additionally, on October 15, 2021, EEC accessed the DTSC EnviroStor website to determine if the subject property or adjoining properties have any land use restrictions or environmental liens. According to the EnviroStor database, no land use restrictions or environmental liens were identified for the subject property or adjoining properties.

7.2.3 State Water Resources Control Board

On September 13, 2021, EEC requested a file review with the Santa Ana Regional Water Control Board (RWQCB). According to the RWQCB, there are no records on file for the subject property.

7.3 Regional

7.3.1 South Coast Air Quality Management District

On September 21, 2021, EEC requested a file review with the South Coast Air Quality Management District. According to the SCAQMD, there are no records on file for the subject property.

7.4 County

7.4.1 Riverside County Department of Environmental Health

On September 27, 2021, EEC requested a file review with the Riverside County Department of Environmental Health (DEH). On October 5, 2021, the DEH responded that there are no records on file for the subject property. Additionally, on October 14, 2021, EEC submitted additional requests to the DEH for historical subject property addresses and adjoining gasoline service stations. EEC has not received a response regarding the additional files as of the date of this report.

7.5 Local

7.5.1 City of Corona

On September 13, 2021, EEC contacted the City of Corona to request copies of all building records for the subject property and to inquire if any industrial wastewater records are on file for the subject property. Additionally, EEC inquired if the Fire Department has any records pertaining to hazardous materials or chemicals onsite. EEC has not received a response from the City of Corona as of the date of this report.

8.0 ENVIRONMENTAL DATABASE SEARCH

EEC contracted EDR to perform a regulatory database review for the subject property and surrounding properties up to 1.0 mile from the subject property (Appendix I, *EDR Database Search Report*). The purpose of the database review is to identify sites of potential environmental concern, such as leaking underground storage tank (LUST) sites; spills, leaks, investigation, and cleanup (SLIC) sites; historical gasoline service stations and dry cleaners; hazardous waste sites; landfills; and sites that are currently under investigation for environmental violations. The EDR radius report includes maps showing the locations of the environmental concerns.

The historical subject property addresses of 217-219 W. 6th Street were identified on the EDR Hist Auto database. According to the database, the following auto repair companies were identified on the subject property: Star Garage & Machine Works in 1924, Fink S. Garage and Machine Shop in 1927, and Smith J. C. in 1939. No other information was provided in the listings.

EEC evaluated all adjoining or nearby sites listed on the database for their potential to impact the subject property. Table 8-1, *Environmental Database Search Results*, summarizes the results of the database search for nearby sites of environmental interest. Not all sites on the database are included on the table below; however, all offsite properties were evaluated to determine if they present an environmental concern to the subject property.

Table 8-1, Environmental Database Search Results

Site Name and Address	Database	Location and Presumed Hydraulic Gradient Relative to Subject Property	Description
Ramsey Holder 302 W. 6th Street	EDR Hist Auto	Southwest adjoining property, crossgradient	According to the database, a gas and oil service station and auto repair facility operated at this site in 1939. No other information was included in the listing. EEC requested information for this site from the Riverside County DEH but has not received a response as of the date of this report. Historical aerial photographs, city directories, and fire insurance maps (Sections 5.1, 5.3, and 5.4) indicated that this facility operated from the 1920s to 1960s); therefore, it is unlikely that files exist. Based on proximity to the subject property this site represents an environmental concern.
Ramona Tire Inc./ATV Inc. dba American Tire Depot 304 W. 6th Street	CERS HAZ WASTE, HAZNET, CERS, HWTS, RCRA NonGen/NLR	Southwest adjoining property, crossgradient	According to the databases, this site generated organic solids, organic liquid mixture, aqueous solution with organic residues, oil-containing waste, and solvent mixture from 1998 to 2014. The site received violations, most of which did not indicate a release occurred. One of the violations indicated that oil had spilled in the storage area; however, this appeared to be a minor release. Based on the lack of releases (other than the minor oil spillage), this site is not expected to represent an environmental concern.
Albert Klein 301 W. 6th Street	EDR Hist Auto	West adjoining property, crossgradient	According to the database, a gas and oil service station operated at this site in 1939. No other information was included in the listing. EEC requested information for this site from the Riverside County DEH but has not received a response as of the date of this report. Historical aerial photographs, city directories, and fire insurance maps (Sections 5.1, 5.3, and 5.4) indicated that this facility operated from the 1920s to 1960s); therefore, it is unlikely that files exist. Based on proximity to the subject property this site represents an environmental concern.
Tucker & Moores Gilmore Service 224 W. 6th Street	EDR Hist Auto	South adjoining property, upgradient	According to the database, a gas and oil service station operated at this site in 1939. No other information was included in the listing. EEC requested information for this site from the Riverside County DEH but has not received a response as of the date of this report. Historical aerial photographs, city directories, and fire

			insurance maps (Sections 5.1, 5.3, and 5.4) indicated that this facility operated from the 1920s to 1960s); therefore, it is unlikely that files exist. Based on proximity and the site's upgradient location relative to the subject property, this site represents an environmental concern.
Hoskins C. W./Kirkpatrick Virgil P. 204/202 W. 6th Street	EDR Hist Auto	Southeast adjoining property, crossgradient	According to the database, a gas and oil service station and auto repair facility operated at this site in 1939 and a gasoline service station operated in 1969 to 1970. No other information was included in the listing. Historical aerial photographs, city directories, and fire insurance maps (Sections 5.1, 5.3, and 5.4) indicated that this facility operated from the 1920s to 1960s); therefore, it is unlikely that files exist. Based on proximity to the subject property this site represents an environmental concern.
American Dry Cleaners 312 W. 6th Street	EDR Hist Cleaner	Approximately 200 feet southwest, crossgradient	According to the database, American Dry Cleaners operated at this site from 1991 to 1994. No other information was included in the listing. Based on the high likelihood of releases from dry cleaners and proximity to the subject property, this site represents an environmental concern.
Gagner Edmund Rear/Corona Regional Medical Center LLC 320 W. 6th Street	EDR Hist Auto/ RCRA NonGen/NLR	Approximately 250 feet southwest, crossgradient	According to the database, auto repair shops operated at this site in 1927 and 1939. The medical center listing indicates the site does not generate waste and no violations were found. Based on this information, this site is not considered to be an environmental concern.
Corona RDA Main at Ramona Property 480 S. Main Street/599 S. Ramona Avenue	US BROWNFIELDS	Approximately 250 east, crossgradient	According to the database, the property is currently the Corona Mall and was previously residential, retail, warehouses, lumber company, commercial, bank, hotel from 1891 to 1969 and Corona Mall from 1969 to present. A Phase I Environmental Site Assessment was completed in 2010. The results were not included, and it appears the status was "undetermined"; however, no contaminants were identified. Based on this information and the site's distance and crossgradient location relative to the subject property, it is not expected to represent an environmental concern.
Bridges J. J. 319 W. 6th Street	EDR Hist Auto	Approximately 300 feet west, crossgradient	According to the database, a gas and oil service station operated at this site in 1939 and Star Body Auto Parts operated at this site in 2010. Based on the site's distance and crossgradient location

			relative to the subject property, it is not expected to represent an environmental concern.
EZ Stop/PS 6/Palm Springs Oil Company/AAAA Fueling Inc./Corona Beacon/G&G Auto & Truck 401 6th Street	LUST, Hist Cortese, HIST UST, RCRA-SQG, CERS HAZ WASTE, CERS TANKS, FINDS, ECHO, CORTESE, HAZNET, CERS, HWTS	Approximately 425 feet west, crossgradient	According to the databases, a release of waste oil was identified in 1992. The case was closed in 1995. Additionally, a release of gasoline was discovered in 1990 during tank closure. The contaminated soil was excavated and disposed at an approved site. Remediation by soil vapor extraction and groundwater monitoring was completed. The site was considered to be adequately characterized and residual impacts remained but were limited to a lens of low permeability and does not pose a threat to groundwater. The case was closed in 2010. Based on the site's distance, crossgradient location relative to the subject property, and case closed status, it is not expected to represent an environmental concern.
American Dry Cleaners 425 S. Corona Mall	EDR Hist Cleaner	Approximately 575 feet northeast, crossgradient	According to the database, American Dry Cleaners operated at this site from 1970 to 1975. Based on the site's distance and crossgradient location relative to the subject property, it is not expected to represent an environmental concern.
American Drive Thru Cleaners 310 S. Main Street	EDR Hist Cleaner, DRYCLEANERS	Approximately 700 feet northeast, crossgradient	According to the database, American Drive Thru Cleaners generated hazardous waste and used perchloroethylene in its dry-cleaning process. Based on the site's distance and crossgradient location relative to the subject property, it is not expected to represent an environmental concern.

The database compilation report also includes a list of unmappable sites (Orphans Summary). Data provided, such as city names, addresses, and zip codes, were cross-referenced with visual site reconnaissance and searches of online mapping tools to determine if the subject property or any nearby sites of potential environmental concern were listed. The subject property was not listed on the unmappable sites list. No sites of potential environmental concern were identified on the unmappable sites list.

9.0 VAPOR ENCROACHMENT SCREENING

As part of this Phase I ESA, EEC conducted a vapor encroachment screening utilizing the ASTM E2600-15 Standard Guide for Vapor Encroachment Screening on Property Involved in Real Estate Transactions and the Buonicore Methodology for Identifying the Area of Concern Around a Property Potentially Impacted by Vapor Migration from Nearby Contaminated Sources (Buonicore, 2011). The area of concern (AOC) is determined from the subject property boundary to the potential source of contamination. The AOC distance is determined based upon a conservative plume length estimate and the distance that volatilized vapors may travel along a path of least resistance from a plume. A 90th-percentile distance was utilized to determine the plume length in order to determine AOCs.

EEC reviewed release cases and potential sources of releases (such as historical gasoline service stations and dry cleaners) within the 1,760-foot AOC for non-petroleum hydrocarbons and the 528-foot AOC for petroleum hydrocarbons. Using the Buonicore method, EEC reduced the AOC for release cases that were determined to be crossgradient or downgradient relative to the subject property. Using this method, the AOC for crossgradient sites with non-petroleum hydrocarbons is 365 feet and the AOC for crossgradient sites with petroleum hydrocarbons is 95 feet (dissolved petroleum hydrocarbons) or 165 feet (with free product). The AOC for downgradient sites is 100 feet, unless it is a petroleum hydrocarbon release with dissolved petroleum hydrocarbons, in which case the AOC is 30 feet.

Based on information reviewed during this assessment, the following VECs were identified:

- The potential for undocumented releases as a result of the former use of the subject property as a lumber and milling company, gasoline service station, auto repair garage, machine shop, and laundromat is considered to be a potential VEC.

- Potential impacts to the subject property from the former adjacent gasoline service stations and a former nearby dry cleaner are a potential VEC.

10.0 NON-ASTM CONSIDERATIONS

10.1 Asbestos

Asbestos is a naturally occurring fibrous mineral that was extensively used in the past for its insulation qualities. Asbestos fibers can be found in thermal insulation, fire-proofing material, vinyl floor tiles, mastic, wallboard, ceiling tiles, roofing material, and numerous other materials. After asbestos was determined to be carcinogenic, its use was severely restricted in the late 1970s. Building materials are classified as asbestos-containing material (ACM) if they contain greater than 1% asbestos fibers. Such material is considered a hazardous material and must be properly disposed of when removed or managed under an operations and maintenance plan.

Due to the date of the building construction (1981), there is a low potential that ACMs exist at the subject property. However, only a complete, intrusive asbestos sampling survey can definitively determine the presence of ACMs.

10.2 Lead-Based Paint

A lead-based paint survey was not conducted as part of this assessment. However, based on visual observations, painted surfaces observed during the site reconnaissance were generally in good condition.Due to the date of the building construction (1981), there is a low potential that lead-based paint exists at the subject property. However, only a complete, intrusive lead-based paint sampling survey can definitively determine the presence of lead-based paint.

10.3 Radon

Radon is an odorless, radioactive gas that occurs naturally in soil, rock, and building materials. It results from the natural radioactive decay of radium and uranium. In outdoor air, radon is generally diluted to such low concentrations that it is usually not of concern. In enclosed spaces, such as homes, offices, and/or

basements, radon can accumulate and pose an environmental concern. Indoor levels of radon depend on a building's construction and the concentration of radon in the underlying soil and rock.

The subject property is located within Riverside County, California, which has been designated by the USEPA as Radon Zone 2. Zone 2 is designated as having an indoor radon average of between 2 and 4 picocuries per liter (pCi/L). The USEPA has set a standard of 4.0 pCi/L as the concentration of radon at which corrective action is recommended. According to the EDR environmental database report, State radon testing was performed at 30 sites in the subject property zip code and none of the sites contained radon levels that exceeded 4.0 pCi/L. Federal radon testing was performed at 12 sites in the subject property zip code and 100% of the sites had radon concentrations that were below 4.0 pCi/L. Based on this information, there is low potential for elevated levels of radon at the subject property. However, radon testing is the only way to determine specific radon concentrations at a property.

10.4 Mold

EEC conducted a visual inspection to determine the presence of mold or conditions conducive to mold at the subject property. EEC did not identify evidence of mold or conditions conducive to mold in the inspected areas of the subject property. However, only a complete, intrusive mold assessment and sampling survey can definitively determine the presence of mold at the subject property.

10.5 Flood Zone

According to information provided on the Federal Emergency Management Agency Flood Insurance Rate Map for the City of Corona, California, Map Number 06065C0689G, dated August 28, 2008, the subject property is located in Zone X, areas outside the 0.2% annual chance floodplain. The west, southwest, and northwest adjoining properties are also located in Zone X, but with the designation of being in areas of 0.2% annual chance flood; areas of 1% annual chance flood with average depths of less than one foot or with drainage areas less than one square mile; or areas protected by levees from 1% annual chance flood.

10.6 Federal Wetlands

No designated wetlands were identified on the subject property based on a review of the EDR environmental database report. In addition, no natural standing bodies of water or typically hydrophytic vegetation were observed on the subject property during site reconnaissance. A review of the U.S. Fish & Wildlife Service National Wetlands Inventory Wetlands Mapper did not identify any riparian or wetlands areas in the vicinity of the subject property.

11.0 FINDINGS AND CONCLUSIONS

11.1 Findings

Based on site observations and information gathered, the Phase I ESA revealed the following in connection with the subject property:

- Depth to groundwater is expected to be between 125 and 130 feet below ground surface (bgs) and the groundwater flow direction is expected to be north, following topography.

- Based on a review of aerial photographs, city directories, and fire insurance maps, the subject property was previously developed with multiple buildings that were occupied by various

companies during the 1910s to 1970s. The former occupants included a lumber and mill company from the 1910s to 1920s, an auto repair garage from the 1920s to 1950s, a machine shop from the 1920s to 1960s, a gasoline service station from the 1940s to 1960s, and a laundromat in the 1970s. Laundromats typically use coin-operated machines for public use; however, some laundromat facilities include dry cleaning operations and the potential for dry cleaning operations cannot be ruled out.

Based on the nature of operations, the former occupants likely used hazardous substances including gasoline, diesel fuel, oils, lubricants, coolants, and solvents. The lumber and mill company may have also used wood preservation chemicals. Additionally, the gasoline service station likely stored gasoline and diesel fuel in USTs. These companies operated prior to the promulgation of environmental regulations; therefore, records were not available to identify chemical storage and handling practices, to determine if the potential USTs were removed or left in-place, or to determine if any environmental testing was completed. Based on this information, the potential exists that an undocumented release occurred as a result of operations of one or more of the former occupants of the subject property, which is considered to be a REC and a potential VEC.

- Based on the history of use with various structures and businesses, the potential exists to encounter unexpected subsurface equipment such as USTs, buried utilities, foundations, piping, clarifiers, hydraulic lifts, etc. Should any of these features be encountered during redevelopment activities, they should be evaluated an environmental professional to determine the proper handling procedures.

Additionally, the Phase I ESA revealed the following in connection with off-site properties:

- Gasoline service stations were previously located on the west, southwest, south, and southeast adjoining properties during the 1920s to 1960s. Based on the nature of operations, these facilities likely stored gasoline and diesel fuel in USTs. Based on the dates of operation prior to the promulgation of environmental regulations, there is a lack of documentation to indicate if the potential USTs were removed or left in-place and if any environmental testing was completed. Additionally, a dry cleaner operated approximately 200 feet southwest of the subject property during the 1990s. Based on proximity to the subject property and the potential for undocumented releases at one or more of the former adjacent gasoline service stations and/or the former nearby dry cleaner, the former offsite gasoline service stations and dry cleaner are considered to be an offsite REC and a potential VEC.

11.2 Conclusions

EEC has performed this Phase I ESA in conformance with the scope and limitations of ASTM Practice E1527-13 of the Citizens Business Bank property located at 225 W. 6th Street in Corona, California, the subject property. Any exceptions to, or deletions from, this practice are described in Section 1.4, *Limitations*, of this report. This assessment revealed the following REC in connection with the subject property.

- Potential for undocumented releases as a result of the former use of the subject property as a lumber and milling company, gasoline service station, auto repair garage, machine shop, and laundromat.

Additionally, this assessment identified the following offsite REC:

- Potential impacts to the subject property from former adjacent gasoline service stations and former nearby dry cleaner.

Based the results of this assessment, EEC recommends a limited subsurface assessment to address the onsite and offsite RECs.

12.0 QUALIFICATIONS OF ENVIRONMENTAL PROFESSIONALS

This Phase I ESA was performed by Ms. Laura Holder, a project manager trained in the performance of environmental investigations pursuant to accepted government and industry standards. Ms. Holder has 16 years of experience in environmental consulting and has a Bachelor of Arts in Geography from Sonoma State University in Rohnert Park, California. Ms. Holder has performed hundreds of Phase I ESAs in California, Nevada, Arizona, and Texas. Additionally, Ms. Holder has performed compliance audits, subsurface investigations, hazardous materials business plans, and litigation support.

This Phase I ESA was reviewed and overseen by Ms. Emily Vavricka, a Project Scientist trained in the performance of environmental investigations pursuant to accepted government and industry standards. Ms. Vavricka has more than 16 years of experience in environmental consulting and has a Master of Science in Environmental Science / Hydrogeology from California State University, Fullerton, and a Bachelor of Science in Environmental Science from University of California, Riverside.

Résumés for environmental professionals involved in this assessment are included in Appendix J, *Environmental Professional Résumés*.

12.1 Certification

We declare that, to the best of our professional knowledge and belief, we meet the definition of Environmental Professional as defined in §312.10 of 40 CFR § 312.

We have the specific qualifications based on education, training, and experience to assess a property of the nature, history, and setting of the Subject Property. We have developed and performed the all appropriate inquiries in conformance with the standards and practices set forth in 40 CFR Part 312.

Laura Holder
Project Manager

Emily Vavricka
Project Scientist

13.0 REFERENCES

American Society for Testing and Materials (ASTM). *Standard practice for environmental site assessments: Phase I environmental site assessment process*. ASTM Designation: E1527-13.

ASTM. *Standard guide for vapor encroachment screening on property involved in real estate transactions*. ASTM Designation: E2600-15.

Buonicore, Anthony. (2011). *Methodology for identifying the area of concern around a property potentially impacted by vapor migration from nearby contaminated sources* (Paper 2011-A-301-AWMA) Milford, Connecticut.

EAR Engineering, Construction & Support Services. (2008, July 2). *Second Quarter Monitoring Report 2008, 401 West Sixth Street, Corona, California.*

Environmental Data Resources, Inc. (EDR). (2021, September 14). *Radius Map™ report, 225 W 6th Street, Corona, California.*

EDR. (2021, September 13). *Aerial photo decade package, 225 W 6th Street, Corona, California.*

EDR. (2021, September 13). *Certified Sanborn® map report, 225 W 6th Street, Corona, California.*

EDR. (2021, September 13). *City directory summary report, 225 W 6th Street, Corona, California.*

EDR. (2021, September 14). *EDR Environmental Lien and AUL Search, 225 W 6th Street, Corona, California* .

EDR. (2021, September 13). *Historical topographic map report, 225 W 6th Street, Corona, California.*

Federal Emergency Management Agency. *Flood insurance rate maps for the City of Corona, California.*

United States Environmental Protection Agency (USEPA). (2005, November 1). *Standards and practices for all appropriate inquiries, final rule* (40 CFR Part 312).

United States Fish & Wildlife Service. *Wetlands geodatabase, wetlands mapper*. Retrieved from http://www.fws.gov/wetlands/Data/Mapper.html

United States Geological Survey, 7.5-Minute Topographic Quadrangle Maps, Corona North and Corona South, California, 2012

United States Geological Survey and California Division of Mines and Geology, Geologic Map of the Corona North 7.5’ Quadrangle, Riverside and San Bernardino Counties, California, 1975 and 1995.

FIGURES

Y:\Jobs_s\S3600\sS-3648.01B - NGRE Corona\Figures\Figure 1 - 10/15/2021

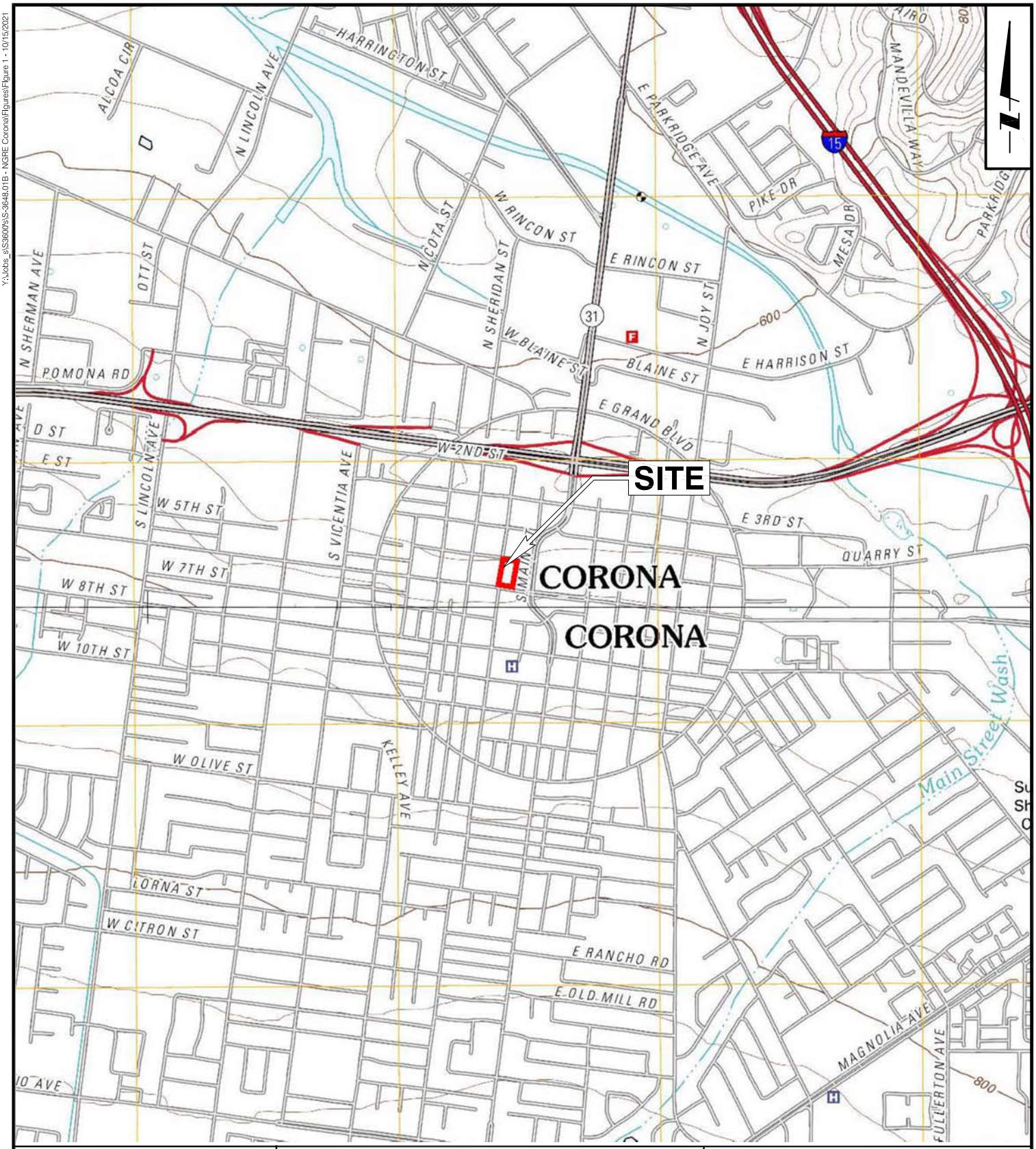

EEC ENVIRONMENTAL

SOURCE
U.S. Geological Survey 7.5 Minute
Topographic Quadrangle Maps
Corona North and Corona South, California 2012

0 0.5 1 MILE
APPROXIMATE SCALE

SITE LOCATION MAP

Citizens Business Bank
225 W. 6th Street
Corona, California

Date	Drafter	PE/PG	Project Number	Figure
October 15, 2021	LH	VL	S-3648.01B	1
		PM LH	File S3648-2021-ESA-01	

Y:\Jobs_s\S3600\sS-3648.01B - NGRE Corona\Figures\Figure 2 - 10/15/2021

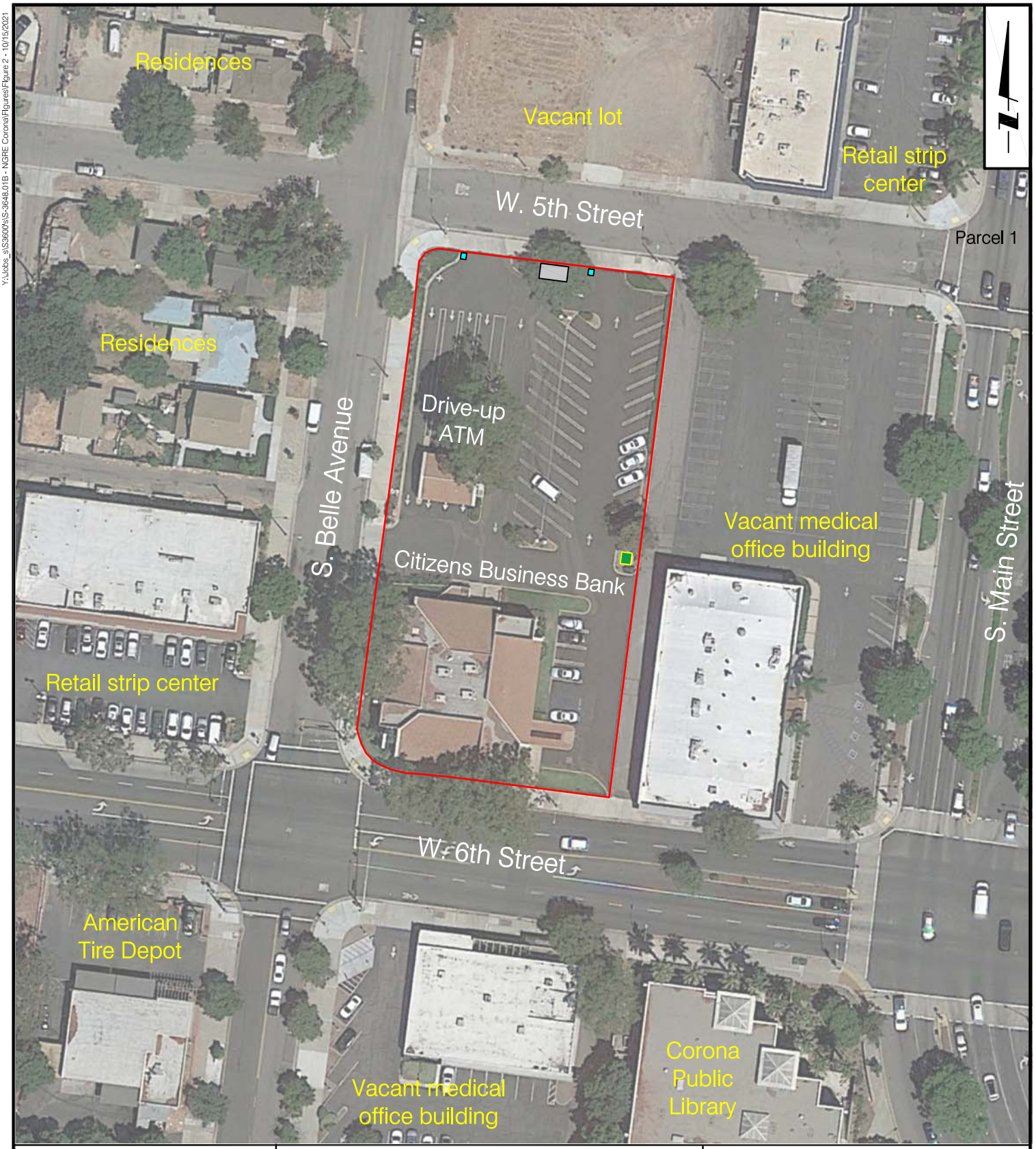

EEC ENVIRONMENTAL

LEGEND

- Subject Property Boundary
- Trash enclosure
- Storm drains
- Pad-mounted transformer

0 90 180 FEET

APPROXIMATE SCALE

SITE VICINITY MAP
Citizens Business Bank

225 W. 6th Street
Corona, California

Date	Drafter
October 15, 2021	LH
Base map source: Google	

PE/PG	Project Number	Figure
VL	S-3648.01B	2
PM LH	File S3648-2021-ESA-02	

PHOTOGRAPHS

EEC ENVIRONMENTAL

PHOTOGRAPHIC LOG

Facility Name:	Site Location:	Project No.
Citizens Business Bank	225 W. 6th Street, Corona, California	S-3648.01B

Photo No. 1	Date: 9/17/21

Direction Photo Taken:

Northwest

Description:

View of bank building.



Photo No. 2	Date: 9/17/21

Direction Photo Taken:

Northwest

Description:

View of drive-up ATM in the parking lot north of the bank building.



PHOTOGRAPHIC LOG

Facility Name:	Site Location:	Project No.
Citizens Business Bank	225 W. 6th Street, Corona, California	S-3648.01B

Photo No.	Date:
3	9/17/21

Direction Photo Taken:

South

Description:

View of drive-up ATMs and bank building beyond. Taken from north entrance of parking lot. Stormwater basin is visible in bottom right of photo.



Photo No.	Date:
4	9/17/21

Direction Photo Taken:

Southwest

Description:

View of northeastern portion of the parking lot. Second stormwater basin shown.



PHOTOGRAPHIC LOG

Facility Name:	Site Location:	Project No.
Citizens Business Bank	225 W. 6th Street, Corona, California	S-3648.01B

Photo No. 5	Date: 9/17/21

Direction Photo Taken:

North

Description:
View of trash enclosure in northern portion of parking lot.



Photo No. 6	Date: 9/17/21

Direction Photo Taken:

East

Description:

View of SCE pad-mounted transformer located in eastern portion of parking lot.



PHOTOGRAPHIC LOG

Facility Name:	Site Location:	Project No.
Citizens Business Bank	225 W. 6th Street, Corona, California	S-3648.01B

Photo No. 7	Date: 9/17/21

Direction Photo Taken:

East

Description:

The water meter is located on the western side of the building.



Photo No. 8	Date: 9/17/21

Direction Photo Taken:

Northeast

Description:

View of AT&T service boxes located east of parking lot.



EEC ENVIRONMENTAL

PHOTOGRAPHIC LOG

Facility Name:	Site Location:	Project No.
Citizens Business Bank	225 W. 6th Street, Corona, California	S-3648.01B

Photo No.	Date:
9	9/17/21

Direction Photo Taken:

Southeast

Description:

Service box and fire hydrant located off Belle Avenue, west-northwest of parking lot.



Photo No.	Date:
10	9/17/21

Direction Photo Taken:

West

Description:

SCE manhole located northeast of parking lot.



PHOTOGRAPHIC LOG

Facility Name:	Site Location:	Project No.
Citizens Business Bank	225 W. 6th Street, Corona, California	S-3648.01B

Photo No. 11	Date: 9/17/21

Direction Photo Taken:

West

Description:

View of bank lobby and teller windows.



Photo No. 12	Date: 9/17/21

Direction Photo Taken:

North

Description:

Another view of lobby.



EEC ENVIRONMENTAL

PHOTOGRAPHIC LOG

Facility Name:	Site Location:	Project No.
Citizens Business Bank	225 W. 6th Street, Corona, California	S-3648.01B

Photo No. 13	Date: 9/17/21

Direction Photo Taken:

Southwest

Description:

View of conference room.



Photo No. 14	Date: 9/17/21

Direction Photo Taken:

t

Description:

View of inside of bank vault.



EEC ENVIRONMENTAL

PHOTOGRAPHIC LOG

Facility Name:	Site Location:	Project No.
Citizens Business Bank	225 W. 6th Street, Corona, California	S-3648.01B

Photo No. 15	Date: 9/17/21

Direction Photo Taken:

Description:

View of MDF room.



Photo No. 16	Date: 9/17/21

Direction Photo Taken:

Description:

The water heater is located inside a janitorial closet.



EEC ENVIRONMENTAL

PHOTOGRAPHIC LOG

Facility Name:	Site Location:	Project No.
Citizens Business Bank	225 W. 6th Street, Corona, California	S-3648.01B

Photo No. 17	Date: 9/17/21

Direction Photo Taken:

Description:

Storage room.



Photo No. 18	Date: 9/17/21

Direction Photo Taken:

Description:

Electrical panels located in storage room.



EEC ENVIRONMENTAL

PHOTOGRAPHIC LOG

Facility Name:	Site Location:	Project No.
Citizens Business Bank	225 W. 6th Street, Corona, California	S-3648.01B

Photo No. 19	Date: 9/17/21

Direction Photo Taken:

Description:

Women's restroom.



Photo No. 20	Date: 9/17/21

Direction Photo Taken:

Description:

Kitchen and breakroom.



PHOTOGRAPHIC LOG

Facility Name:	Site Location:	Project No.
Citizens Business Bank	225 W. 6th Street, Corona, California	S-3648.01B

Photo No. 21	Date: 9/17/21

Direction Photo Taken:

West

Description:

Former Care More medical facility located adjacent to the east of the bank property.



Photo No. 22	Date: 9/17/21

Direction Photo Taken:

South

Description:

The Corona Public Library is located across 6th Street to the southeast of the bank property.



PHOTOGRAPHIC LOG

Facility Name:	Site Location:	Project No.
Citizens Business Bank	225 W. 6th Street, Corona, California	S-3648.01B

Photo No. 23	Date: 9/17/21

Direction Photo Taken:

South

Description:

View of the empty former medical suite building located south of the bank property, across 6th Street.



Photo No. 24	Date: 9/17/21

Direction Photo Taken:

Southwest

Description:

View of tire and service shop located southwest of the bank. Across 6th Street.

PHOTOGRAPHIC LOG

Facility Name:	Site Location:	Project No.
Citizens Business Bank	225 W. 6th Street, Corona, California	S-3648.01B

Photo No. 25	Date: 9/17/21

Direction Photo Taken:

West-northwest

Description:

View of retail strip center located adjacent to the west of the bank property.



Photo No. 26	Date: 9/17/21

Direction Photo Taken:

West

Description:

View of residential parcels located adjacent to the west of the bank's parking lot, immediately north of the strip center in Photo 25.



PHOTOGRAPHIC LOG

Facility Name:	Site Location:	Project No.
Citizens Business Bank	225 W. 6th Street, Corona, California	S-3648.01B

Photo No.	Date:
27	9/17/21

Direction Photo Taken:

North

Description:

View across 5th Street of empty lot located north of the bank property.



Photo No.	Date:
28	9/17/21

Direction Photo Taken:

North-northwest

Description:

View of retail strip center located northeast of bank property.



APPENDIX A
EEC STANDARD LIMITATIONS

STANDARD LIMITATIONS

The conclusions and recommendations contained in this report/assessment are based upon professional opinions with regard to the subject matter. These opinions have been arrived at in accordance with currently accepted hydrogeologic and engineering standards and practices applicable to this location and are subject to the following inherent limitations:

1. EEC derived the data in this report primarily from visual inspections, examination of records in the public domain, and interviews with individuals having information about the site. The passage of time, manifestation of latent conditions, or occurrence of future events may require further exploration at the site, analysis of the data, and reevaluation of the findings, observations, and conclusions in the report.

2. The data reported and the findings, observations, and conclusions expressed in the report are limited by the scope of the work. The scope of the work was defined by the request of the client, the time and budgetary constraints imposed by the client, and availability of access to the site.

3. Because of the limitations stated above, the findings, observations, and conclusions expressed by EEC in this report are not, nor should not be, considered an opinion concerning the compliance of any past or present owner or operator of the site with any federal, state, or local law or regulation.

4. EEC's Phase I reports present professional opinions and findings of a scientific and technical nature. While attempts were made to relate the data and findings to applicable environmental laws and regulations, the report shall not be construed to offer legal opinion or representations as to the requirements of, nor compliance with, environmental laws, rules, regulations, or policies of federal, state, or local government agencies. Any use of the Phase I report constitutes acceptance of the limits of EEC's liability. EEC's liability extends only to its client and not to any other parties who may obtain the Phase I report. Issues raised by the report should be reviewed by appropriate legal counsel.

5. The conclusions presented in this report are professional opinions based on data described in this report. They are intended only for the purpose, site location, and project indicated. This report is not a definitive study of contamination at the site and should not be interpreted as such. An evaluation of subsurface soil and ground water conditions was not performed as part of this investigation. No sampling or chemical analyses were performed or assessment of asbestos-containing materials was completed as part of this study unless explicitly stated.

6. This report is based, in part, on unverified information supplied to EEC by third-party sources. While efforts have been made to substantiate this third-party information, EEC cannot guarantee its completeness or accuracy.

APPENDIX B
USER PROVIDED INFORMATION

EEC ENVIRONMENTAL
Corporate Office
Tel: (714) 667-2300
Fax: (714) 667-2310
One City Boulevard West, Suite 1800
Orange, California 92868
www.eecenvironmental.com

USER QUESTIONNAIRE

Phase I Environmental Site Assessment (ESA)

In order to qualify for one of the *Landowner Liability Protections (LLPs)* offered by the Small Business Liability Relief and Brownfields Revitalization Act of 2001, the *User* must conduct the following inquiries required by 40 CFR 312.25, 312.28, 312.29, 312.20, and 312.31. The User should provide the following information to the *environmental professional*. Failure to conduct these inquiries could result in a determination that "*all appropriate inquiries*" is not complete.

1. **Environmental liens that are filed or recorded against the *property* (40 CFR 312.25).**
   Did a search of *recorded land title records* (or judicial records where appropriate*) identify any environmental liens filed or recorded against the *property* under federal, tribal, state, or local law?

   YES ☐ NO ☑
   If you checked yes, please describe here:

2. **Activity and land use limitations that are in place on the property or that have been filed or recorded against the property (40 CFR 312.26[a][1][v] and [vi]).**
   Did a search of *recorded land title records* (or judicial records where appropriate*) identify any activity and use limitations (AULs), such as *engineering controls,* land use restrictions, or *institutional controls* that are in place at the *property* and/or have been filed or recorded against the *property* under federal, tribal, state, or local law?

   YES ☐ NO ☑
   If you checked yes, please describe here:

3. **Specialized knowledge or experience of the person seeking to qualify for the LLP (40 CFR 312.28).**
   Do you have any specialized knowledge or experience related to the *property* or nearby properties? For example, are you involved in the same line of business as the current or former occupants of the *property* or *adjoining property* so that you would have specialized knowledge of the processes used by this type of business?

   YES ☐ NO ☑
   If you checked yes, please describe here:

4. **Relationship of the purchase price to the fair market value of the *property* if it were not contaminated (40 CFR 312.29).**
   Does the purchase price being paid for this *property* reasonably reflect the fair market value of the *property*? If you conclude that there is a difference, have you considered whether the lower purchase price is because contamination is known or believed to be present at the *property*?

   YES ☑ NO ☐
   If you checked no, please describe here:

5. **Commonly known or *reasonably ascertainable* information about the *property* (40 CFR 312.30).**
   Are you aware of commonly known or *reasonably ascertainable* information about the *property* that would help the *environmental professional* to identify conditions indicative of releases or threatened releases? YES ☐ NO ☑
   For example:
   a. Do you know the past uses of the *property*?
      YES ☐ NO ☑
   b. Do you know of specific chemicals that are present or once were present at the *property?*
      YES ☐ NO ☑
   c. Do you know of any spills or other chemical releases that have taken place at the *property?*
      YES ☐ NO ☑
   d. Do you know of any environmental cleanups that have taken place at the *property*?
      YES ☐ NO ☑

   If you checked yes on any of the questions related to #5, please describe here:

6. **The degree of obviousness of the presence or likely presence of contamination at the *property,* and the ability to detect the contamination by appropriate investigation (40 CFR 312.31).**
   Based on your knowledge and experience related to the *property* are there any *obvious* indicators that point to the presence or likely presence of releases at the *property*?

Responses Provided By: Dave Iler

Company / Title: VP Corporate Real Estate

Date: 9/17/2021

Notes: *In certain jurisdictions, federal, tribal, state, or local statutes, or regulations specify that environmental liens and AULs be filed in judicial records rather than in land title records. In such cases judicial records must be searched for environmental liens and AULs.
The questions provided in this questionnaire were obtained from the American Society for Testing and Materials (ASTM) Standard E1527-13.
Text in *italics* are as defined in the ASTM Standard E1527-13.

NOTICE

PLEASE BE ADVISED THAT THE DATA AND INFORMATION FROM THE PUBLIC RECORDS CONTAINED HEREIN WILL NEED TO BE UPDATED PRIOR TO CLOSING AS MANY COUNTY FACILITIES ARE CLOSED OR HAVE LIMITED STAFFING AS A RESULT OF THE CORONAVIRUS PANDEMIC. IF THE INFORMATION FROM THE COUNTY IS NOT AVAILABLE THERE WILL BE ADDITIONAL REQUIREMENTS IN ORDER TO CLOSE AND INSURE THIS TRANSACTION. PLEASE CONTACT YOUR LOCAL TITLE OFFICER FOR DETAILS.

Orange Coast Title Company

2151 E. Convention Center Way, Suite 102
Ontario, CA 91764
909-987-5433

PRELIMINARY REPORT

Chicago Title
9090 Milliken Avenue Ste 100
Rancho Cucamonga, CA 91730

Attention:	Pam Fry	**Your no.:**	00159984-022-PF1
Property address:	225 W 6th Street, Corona, CA 92882	**Order no.:**	140-2279111-32

Dated: September 21, 2021

In response to the above referenced application for a policy of title insurance, **Orange Coast Title Company** hereby reports that it is prepared to issue, or cause to be issued, as of the date hereof, a Policy or Policies of Title Insurance describing the land and the estate or interest therein hereinafter set forth, insuring against loss which may be sustained by reason of any defect, lien or encumbrance not shown or referred to as an Exception below or not excluded from coverage pursuant to the printed Schedules, Conditions and Stipulations of said Policy forms.

The printed Exceptions and Exclusions from the coverage and Limitations on Covered Risks of said policy or policies are set forth in Exhibit B attached. The policy to be issued may contain an arbitration clause. When the Amount of Insurance is less than that set forth in the arbitration clause, all arbitrable matters shall be arbitrated at the option of either the Company or the Insured as the exclusive remedy of the parties. Limitations on Covered Risks applicable to the CLTA and ALTA Homeowner's Policies of Title Insurance which establish a Deductible Amount and a Maximum Dollar Limit of Liability for certain coverages are also set forth in Exhibit B. Copies of the policy forms should be read. They are available from the office which issued this report.

Please read the exceptions shown or referred to below and the exceptions and exclusions set forth in Exhibit B of this report carefully. The exceptions and exclusions are meant to provide you with notice of matters, which are not covered under the terms of the title insurance policy and should be carefully considered.

It is important to note that this preliminary report is not a written representation as the condition of title and may not list all liens, defects, and encumbrances affecting title to the land.

This report (and any supplements or amendments hereto) is issued solely for the purpose of facilitating the issuance of a policy of title insurance and no liability is assumed hereby. If it is desired that liability be assumed prior to the issuance of a policy of title insurance, a Binder or Commitment should be requested.

Dated as of August 25, 2021 at 7:30 AM

Manny Villalobos, Title Officer
Ph: 909-987-5433
Email: mannyv@octitle.com

The form of policy of title insurance contemplated by this report is:

C.L.T.A. Standard Coverage Policy - 1990 (Owner's Policy or Joint Protection) and A.L.T.A. Loan Policy (06-17-06)

See attached disclosure.

Schedule "A"

The estate or interest in the land hereinafter described or referred to covered by this report is:

A Fee

Title to said estate or interest at the date hereof is vested in:

Citizens Business Bank, a California banking corporation

The land referred to in this report is situated in the City of Corona, the County of Riverside, State of California, and is described as follows:

Lots 7 through 12, inclusive, of Block 145 of the South Riverside Townsite, in the City of Corona, County of Riverside, State of California, as shown by map recorded in Book 9, Pages 6 and 8 of Maps, in the Office of the County Recorder of San Bernardino County, together with all that portion of the East-West unnamed alley (16 feet wide), as vacated and closed to public use by Resolution No. 76-70, recorded June 24, 1976 as Instrument No. 90734 and the Easterly 6 feet of Belle Avenue vacated and closed to public use by Resolution 76-81, recorded July 16, 1976 as Instrument No. 103437, both of Official Records.

Assessor's Parcel Numbers(s): 117-144-017

Schedule "B"

At the date hereof exceptions to coverage in addition to the printed exceptions and exclusions contained in said policy form would be as follows:

1 General and Special taxes for the fiscal year 2021-2022, including any assessments collected with taxes. A lien not yet payable.

First installment due and payable 11/01/2021, delinquent if not paid by 12/10/2021
Second installment due and payable 02/01/2022, delinquent if not paid by 04/10/2022

2 General and Special taxes for the fiscal year 2020-2021, including any assessments collected with current taxes.

Total amount	$**17,571.00**
1st installment	$**8,785.50**, paid
Penalty	$**878.55** (after 12/10/2020)
2nd installment	$**8,785.50**, paid
Penalty	$**916.61** (after 4/12/2021)
Code area	004-001- City of Corona
Parcel No.	**117-144-017**
Exemption	$not shown

NOTE: Taxes above mentioned have all been paid and are reported for proration purposes only.

3 The Lien of future supplemental taxes, if any, assessed pursuant to the provisions of section 75, et seq of the revenue and taxation code of the State of California

4 A right of way reserved by the South Riverside Land and Water Company, its successors or assigns, for the construction and maintenance of all necessary water pipes and ditches, flumes and conduits for all purposes of irrigation and domestic use as reserved on the Map of the land of South Riverside Land and Water Company recorded in Map Book 9 at page 6, records of San Bernardino County. Note: the exact location of said rights of way not being disclosed by the records.

5 An easement for purposes herein stated, and rights incidental thereto as provided in an instrument

Recorded:	6/24/1976, as Instrument No. 1976-90734, of Official Records.
For :	To construct, maintain, operate, replace, enlarge, remove and renew sanitary sewers and storm drains and appurtenant structures in, upon, over, beneath, under, below, above and across said street or portion thereof proposed herein to be vacated and pursuant to any existing franchises or renewals thereof or otherwise; and to construct, maintain, operate, replace, enlarge, remove and renew lines of pipe, conduits, cables, wires, gas mains, underground conduits, poles, anchors, water mains, and other convenient structures, equipment and fixtures for the operation of water, sewage, and gas pipelines and for the transportation and distribution of water, electric energy, sewage, gas, telephone and other communication services and incidental purposes
In favor of :	Southern California Edison Company, Southern California Gas Company and Pacific Telephone Company
Affects :	As set forth therein

6 An easement for purposes herein stated, and rights incidental thereto as provided in an instrument

Recorded:	7/16/1976 as Instrument No. 1976-103437, of Official Records.
For :	to construct, maintain, operate, replace, enlarge, remove and renew sanitary sewers and storm drains and appurtenant structures in, upon, over, beneath, under, below, above and across said street or portion thereof proposed herein to be vacated and pursuant to any existing franchises or renewals thereof or otherwise; and to construct, maintain, operate, replace, enlarge, remove and renew lines of pipe, conduits, cables, wires, gas mains, underground conduits, poles, anchors, water mains, and other convenient structures, equipment and fixtures for the operation of water, sewage, and gas pipelines and for the transportation and distribution of water, electric energy, sewage, gas, telephone and other communication services and incidental purposes
In favor of :	Southern California Edison Company, Southern California Gas Company and Pacific Telephone Company
Affects :	Easterly 6 feet

7 An easement for purposes herein stated, and rights incidental thereto as provided in an instrument

Recorded:	11/29/1976, as Instrument No. 1976-182092, of Official Records.
For :	Public street and incidental purposes
In favor of :	City of Corona
Affects :	Easterly 2 feet

8 An easement for purposes herein stated, and rights incidental thereto as provided in an instrument

Recorded:	3/5/1982, as Instrument No. 1982-38731, of Official Records.
For :	Underground electrical supply systems, communication systems and incidental purposes
In favor of :	Southern California Edison Company
Affects :	As set forth therein

9 "NOTE: Please be advised that our search did not disclose any open Deeds of Trust of record. If you should have knowledge of any outstanding obligation, please contact your title officer immediately for further review".

10 This company will require the following in order to insure title in, or a conveyance or encumbrance from the entity named below.

Name: Citizens Business Bank, a California banking corporation

(a) A copy of the by-laws or articles of association (sometimes known as the "agreement" or "charter").

(b) A copy of the resolution of the association approving the present transaction and identifying the subject land. The resolution should also state that the transaction is necessary for the business purposes of the association and should name the parties who are authorized to execute documents for the association.

(c) Articles of incorporation

11 Rights of parties in possession of said land by reason of unrecorded leases, if any. Please forward said leases for our examination.

12 Any facts, rights, interest or claims which may be shown by an inspection of the land or which may be disclosed by inquiry of persons in possession of said land.

13 (A) Taxes or assessments which are not shown as existing liens by the records of any taxing authority that levies taxes or assessments on real property or by the public records;

Proceedings by a public agency which may result in taxes or assessments, or notices of such proceedings, whether or not shown by the records of such agency or by the Public Records.

(B) Any facts, rights, interests, or claims which are not shown by the public records but which could be ascertained by an inspection of the land or which may be asserted by persons in possession thereof.

(C) Easements, liens or encumbrances, or claims thereof, which are not shown by the public records.

(D) Discrepancies, conflicts in boundary lines, shortage in area, encroachments, or any other facts which a correct survey would disclose, and which are not shown by the public records

(E) (a) Unpatented mining claims; (b) reservations or exceptions in patents or in Acts authorizing the issuance thereof; (c) water rights, claims or title to water, whether or not the matters excepted under (a), (b), or (c) are shown by the public records

(F) Any lien or right to a lien for services, labor or material theretofore or hereafter not shown by the public records.

Exceptions A-F will be omitted on extended coverage policies.

End of Schedule B

"NOTES AND REQUIREMENTS SECTION"

BUILDER SERVICES

NOTE NO. 1

AFFILIATED BUSINESS ARRANGEMENT DISCLOSURE STATEMENT NOTICE

This is to give you notice that Orange Coast Title Company owns an interest in Real Advantage Title Insurance Company. This underwriter may be chosen by Orange Coast Title Company and this referral may provide Orange Coast Title Company a financial or other benefit.

You are NOT required to use the listed provider as a condition for settlement of your loan or purchase, sale or refinance of the subject property and you have the opportunity to select any of the Orange Coast Title Company title insurance underwriters for your transaction. THERE ARE FREQUENTLY OTHER SETTLEMENT SERVICE PROVIDERS AVAILABLE WITH SIMILAR SERVICES. YOU ARE FREE TO SHOP AROUND TO DETERMINE THAT YOU ARE RECEIVING THE BEST SERVICES AND THE BEST RATE FOR THESE SERVICES

Notes section continued on next page…

NOTE NO. 2

California Revenue and Taxation Code Section 18662, effective January 1, 1994 and by amendment effective January 1, 2003, provides that the buyer in all sales of California Real Estate may be required to withhold 3 and 1/3% of the total sales price as California State Income Tax, subject to the various provisions of the law as therein contained.

NOTE NO. 3 PAYOFF INFORMATION:

Note: this company does require current beneficiary demands prior to closing.
If the demand is expired and a correct demand cannot be obtained, our requirements will be as follows:

A. If this company accepts a verbal update on the demand, we may hold an amount equal to one monthly mortgage payment. The amount of this hold will be over and above the verbal hold the lender may have stipulated.

B. If this company cannot obtain a verbal update on the demand, will either pay off the expired demand or wait for the amended demand, at the discretion of the escrow.

C. In the event that a payoff is being made to a servicing agent for the beneficiary, this company will require a complete copy of the servicing agreement prior to close.

NOTE NO. 4

If this company is requested to disburse funds in connection with this transaction, chapter 598, statutes of 1989 mandates hold periods for checks deposited to escrow or sub-escrow accounts. The mandatory hold is one business day after the day deposited. Other checks require a hold period from three to seven business days after the day deposited.

Notice Regarding Your Deposit of Funds

California Insurance Code Sections 12413 *et. Seq.* Regulates the disbursement of escrow and sub-escrow funds by title companies. The law requires that funds be deposited in the title company escrow and sub-escrow accounts and be available for withdrawal prior to disbursement. Funds deposited with the Company by wire transfer may be disbursed upon receipt. Funds deposited with the Company via cashier's checks drawn on a California based bank may be disbursed the next business day after the day of deposit. If funds are deposited with by other methods, recording or disbursement may be delayed. All escrow and sub-escrow funds received by the Company will be deposited with other funds in one or more non-interest bearing escrow accounts of the Company in a financial institution selected by the Company. The Company and/or its parent company may receive certain direct or indirect benefits from the financial institution by reason of the deposit of such funds or the maintenance of such accounts with the financial institution, and the Company shall have no obligation to account to the depositing party in any manner for the value of, or to pay such party, any benefit received by the Company and/or its parent Company. Those benefits may include, without limitation, credits allowed by such financial institution on loans to the Company and/or its parent company and earnings on investments made on the proceeds of such loans, accounting, reporting and other services and products of such financial institution. Such benefits shall be deemed additional compensation of the Company for its services in connection with the escrow or sub-escrow.

Orange Coast Title Company
2151 E. Convention Center Way, Suite 102
Ontario, CA 91764
909-987-5433

Attention:
Borrower: **Los Altos XX, LP**

Lenders supplemental report

The above numbered report (including any supplements or amendments thereto) is hereby modified and/or supplemented in order to reflect the following additional items relating to the issuance of an American Land Title Association loan policy form as follows:

A. This report is preparatory to this issuance of an American Land Title Association loan policy of title insurance. This report discloses nothing, which would preclude the issuance of said American land title association loan policy of title insurance with endorsement no. 100 attached thereto.

B. The improvements on said land are designated as:

A commercial property known as

225 W 6th Street, in the City of Corona, County of Riverside, State of California.

C. Our search of the public records revealed conveyance(s) affecting said land recorded within 24 months of the date of this report are as follows:

None.

Attention

Please note that this preliminary report now has an extra copy of the legal description on a separate sheet of paper. There are no markings on the page. The idea is to provide you with a legal description that can be attached to other documents as needed. That legal description page immediately follows this page.

Thank you for your support of **Orange Coast Title Company**. We hope that this makes your job a little easier.

Exhibit "A"

Lots 7 through 12, inclusive, of Block 145 of the South Riverside Townsite, in the City of Corona, County of Riverside, State of California, as shown by map recorded in Book 9, Pages 6 and 8 of Maps, in the Office of the County Recorder of San Bernardino County, together with all that portion of the East-West unnamed alley (16 feet wide), as vacated and closed to public use by Resolution No. 76-70, recorded June 24, 1976 as Instrument No. 90734 and the Easterly 6 feet of Belle Avenue vacated and closed to public use by Resolution 76-81, recorded July 16, 1976 as Instrument No. 103437, both of Official Records.

CLTA Preliminary Report Form – Exhibit B (06-03-11)

CLTA STANDARD COVERAGE POLICY – 1990
EXCLUSIONS FROM COVERAGE

The following matters are expressly excluded from the coverage of this policy and the Company will not pay loss or damage, costs, attorneys' fees or expenses which arise by reason of:
1. (a) Any law, ordinance or governmental regulation (including but not limited to building or zoning laws, ordinances, or regulations) restricting, regulating, prohibiting or relating (i) the occupancy, use, or enjoyment of the land; (ii) the character, dimensions or location of any improvement now or hereafter erected on the land; (iii) a separation in ownership or a change in the dimensions or area of the land or any parcel of which the land is or was a part; or (iv) environmental protection, or the effect of any violation of these laws, ordinances or governmental regulations, except to the extent that a notice of the enforcement thereof or a notice of a defect, lien, or encumbrance resulting from a violation or alleged violation affecting the land has been recorded in the public records at Date of Policy. (b) Any governmental police power not excluded by (a) above, except to the extent that a notice of the exercise thereof or notice of a defect, lien or encumbrance resulting from a violation or alleged violation affecting the land has been recorded in the public records at Date of Policy.
2. Rights of eminent domain unless notice of the exercise thereof has been recorded in the public records at Date of Policy, but not excluding from coverage any taking which has occurred prior to Date of Policy which would be binding on the rights of a purchaser for value without knowledge.
3. Defects, liens, encumbrances, adverse claims or other matters: (a) whether or not recorded in the public records at Date of Policy, but created, suffered, assumed or agreed to by the insured claimant; (b) not known to the Company, not recorded in the public records at Date of Policy, but known to the insured claimant and not disclosed in writing to the Company by the insured claimant prior to the date the insured claimant became an insured under this policy; (c) resulting in no loss or damage to the insured claimant; (d) attaching or created subsequent to Date of Policy; or (e) resulting in loss or damage which would not have been sustained if the insured claimant had paid value for the insured mortgage or for the estate or interest insured by this policy.
4. Unenforceability of the lien of the insured mortgage because of the inability or failure of the insured at Date of Policy, or the inability or failure of any subsequent owner of the indebtedness, to comply with the applicable doing business laws of the state in which the land is situated.
5. Invalidity or unenforceability of the lien of the insured mortgage, or claim thereof, which arises out of the transaction evidenced by the insured mortgage and is based upon usury or any consumer credit protection or truth in lending law.
6. Any claim, which arises out of the transaction vesting in the insured the estate of interest insured by this policy or the transaction creating the interest of the insured lender, by reason of the operation of federal bankruptcy, state insolvency or similar creditors' rights laws.

EXCEPTIONS FROM COVERAGE - SCHEDULE B, PART I

This policy does not insure against loss or damage (and the Company will not pay costs, attorneys' fees or expenses) which arise by reason of:
1. Taxes or assessments which are not shown as existing liens by the records of any taxing authority that levies taxes or assessments on real property or by the public records. Proceedings by a public agency which may result in taxes or assessments, or notices of such proceedings, whether or not shown by the records of such agency or by the public records.
2. Any facts, rights, interests, or claims which are not shown by the public records but which could be ascertained by an inspection of the land or which may be asserted by persons in possession thereof.
3. Easements, liens or encumbrances, or claims thereof, which are not shown by the public records.
4. Discrepancies, conflicts in boundary lines, shortage in area, encroachments, or any other facts which a correct survey would disclose, and which are not shown by the public records.
5. (a) Unpatented mining claims; (b) reservations or exceptions in patents or in Acts authorizing the issuance thereof; (c) water rights, claims or title to water, whether or not the matters excepted under (a), (b) or (c) are shown by the public records.
6. Any lien or right to a lien for services, labor or material not shown by the public records.

CLTA/ALTA HOMEOWNER'S POLICY OF TITLE INSURANCE (02/03/10)
EXCLUSIONS

In addition to the Exceptions in Schedule B, You are not insured against loss, costs, attorneys' fees, and expenses resulting from:
1. Governmental police power, and the existence or violation of those portions of any law or government regulation concerning: a.building, b. zoning, c.land use d. improvements on the Land, e.land division; and ,f. environmental protection. This Exclusion does not limit the coverage described in Covered Risk 8.a., 14, 15, 16, 18, 19, 20, 23 or 27.
2. The failure of Your existing structures, or any part of them, to be constructed in accordance with applicable building codes. This Exclusion does not limit the coverage described in Covered Risk 14 or 15.
3. The right to take the Land by condemning it. This Exclusion does not limit the coverage described in Covered Risk 17.
4. Risks: a. that are created, allowed, or agreed to by You, whether or not they recorded in the Public Records; b. that are Known to You at the Policy Date, but not to Us, unless they are recorded in the Public Records at the Policy Date; c. that result in no loss to You; or d. that first occur after the Policy Date - this does not limit the coverage described in Covered Risk 7, 8.e, 25, 26, 27, or 28.
5. Failure to pay value for Your Title.
6. Lack of a right: a. to any land outside the area specifically described and referred to in paragraph 3 of Schedule A; and b. in streets, alleys, or waterways that touch the Land. This Exclusion does not limit the coverage described in Covered Risk 11 or 21.
7. The transfer of the Title to You is invalid as a preferential transfer or as a fraudulent transfer or conveyance under federal bankruptcy, state insolvency, or similar creditors' rights laws.

LIMITATIONS ON COVERED RISKS

Your insurance for the following Covered Risks is limited on the Owner's Coverage Statement as follows:
• For Covered Risk 16, 18, 19, and 21 Your Deductible Amount and Our Maximum Dollar Limit of Liability shown in Schedule A.
The deductible amounts and maximum dollar limits shown on Schedule A are as follows:

	Your Deductible Amount	Our Maximum Dollar Limit of Liability
Covered Risk 16:	**1 % of Policy Amount shown in Schedule A or $ 2,500 (whichever is less)**	**$ 10,000**
Covered Risk 18:	**1 % of Policy Amount shown in Schedule A or $ 5,000 (whichever is less)**	**$ 25,000**
Covered Risk 19:	**1 % of Policy Amount shown in Schedule A or $ 5,000 (whichever is less)**	**$ 25,000**
Covered Risk 21:	**1 % of Policy Amount shown in Schedule A or $ 2,500 (whichever is less)**	**$ 5,000**

ALTA RESIDENTIAL TITLE INSURANCE POLICY (6-1-87)
EXCLUSIONS

In addition to the Exceptions in Schedule B, you are not insured against loss, costs, attorneys' fees, and expenses resulting from:
1. Governmental police power, and the existence or violation of any law or government regulation. This includes building and zoning ordinances and also laws and regulations concerning: * land use * improvements on the land * land division * environmental protection. This exclusion does not apply to violations or the enforcement of these matters which appear in the public records at Policy Date. This exclusion does not limit the zoning coverage described in Items 12 and 13 of Covered Title Risks.
2. The right to take the land by condemning it, unless: *a notice of exercising the right appears in the public records *on the Policy Date *the taking happened prior to the Policy Date and is binding on you if you bought the land without knowing of the taking
3. Title Risks: *that are created, allowed, or agreed to by you *that are known to you, but not to us, on the Policy Date -- unless they appeared in the public records *that result in no loss to you *that first affect your title after the Policy Date -- this does not limit the labor and material lien coverage in Item 8 of Covered Title Risks
4. Failure to pay value for your title.
5. Lack of a right: *to any land outside the area specifically described and referred to in Item 3 of Schedule A OR *in streets, alleys, or waterways that touch your land. This exclusion does not limit the access coverage in Item 5 of Covered Title Risks.

2006 ALTA LOAN POLICY (06-17-06)
EXCLUSIONS FROM COVERAGE

The following matters are expressly excluded from the coverage of this policy, and the Company will not pay loss or damage, costs, attorneys' fees or expenses which arise by reason of:
1. (a) Any law, ordinance or governmental regulation (including those relating to building and zoning) restricting, regulating, prohibiting or relating to (i) the occupancy, use, or enjoyment of the land; (ii) the character, dimensions or location of any improvement erected on the Land; (iii) the subdivision of land; or (iv) environmental protection; or the effect of any violation of these laws, ordinances or governmental regulations. This Exclusion 1(a) does not modify or limit the coverage provided under Covered Risk 5.
2. Rights of eminent domain. This Exclusion does not modify or limit the coverage provided under Covered Risk 7 or 8.
3. Defects, liens, encumbrances, adverse claims or other matters:(a)created, suffered, assumed or agreed to by the Insured Claimant; (b)not known to the Company, not recorded in the public records at Date of Policy, but known to the Insured Claimant and not disclosed in writing to the Company by the Insured Claimant prior to the date the Insured Claimant became an Insured under this policy; (c) resulting in no loss or damage to the Insured Claimant; (d) attaching or created subsequent to Date of Policy (however, this does not modify or limit the coverage provided under Covered Risk 11, 13 or 14);or(e) resulting in loss or damage that would not have been sustained if the Insured Claimant had paid value for the Insured Mortgage.
4. Unenforceability of the lien of the Insured Mortgage because of the inability or failure of an Insured to comply with applicable doing-business laws of the state in which the Land is situated.
5. Invalidity or unenforceability in whole or in part of the lien of the Insured Mortgage that arises out of the transaction evidenced by the Insured Mortgage and is based upon usury or any consumer credit protection or truth in lending law.
6. Any claim, by reason of the operation of federal bankruptcy, state insolvency, or similar creditors' rights laws, that the transaction creating the lien of the Insured Mortgage, is (a) a fraudulent conveyance or fraudulent transfer, or (b) a preferential transfer for any reason not stated in Covered Risk 13(b) of this policy.
7. Any lien on the Title for real estate taxes or assessments imposed by governmental authority and created or attaching between Date of Policy and the date of recording of the Insured Mortgage in the Public Records. This Exclusion does not modify or limit the coverage provided under Covered Risk 11(b):

EXCEPTIONS FROM COVERAGE

This policy does not insure against loss or damage (and the Company will not pay costs, attorneys' fees or expenses) that arise by reason of:
1.(a) Taxes or assessments that are not shown as existing liens by the records of any taxing authority that levies taxes or assessments on real property or by the Public Records; (b) proceedings by a public agency that may result in taxes or assessments, or notices of such proceedings, whether or not shown by the records of such agency or by the Public Records.
2.Any facts, rights, interests or claims which are not shown by the Public Records but that could be ascertained by an inspection of the Land or that may be asserted by persons in possession of the Land.
3.Easements, liens or encumbrances, or claims thereof, not shown by the Public Records.
4.Any encroachment, encumbrance, violation, variation, or adverse circumstance affecting the Title that would be disclosed by an accurate and complete land survey of the Land and not shown by the Public Records.
5.(a) Unpatented mining claims; (b) reservations or exceptions in patents or in Acts authorizing the issuance thereof; (c) water rights, claims or title to water, whether or not the matters excepted under (a), (b) or (c) are shown by the Public Records.
6. Any lien or right to a lien for services, labor or material not shown by the public records.

2006 ALTA OWNER'S POLICY (06-17-06)
EXCLUSIONS FROM COVERAGE

The following matters are expressly excluded from the coverage of this policy, and the Company will not pay loss or damage, costs, attorneys' fees, or expenses that arise by reason of:

1. (a) Any law, ordinance, permit, or governmental regulation (including those relating to building and zoning) restricting, regulating, prohibiting, or relating to: (i) the occupancy, use, or enjoyment of the Land; (ii) the character, dimensions, or location of any improvement erected on the Land; (iii) the subdivision of land; or (IV) environmental protection; or the effect of any violation of these laws, ordinances, or governmental regulations. This Exclusion 1(a) does not modify or limit the coverage provided under Covered Risk 5. (b) Any governmental police power. This Exclusion 1(b) does not modify or limit the coverage provided under Covered Risk 6.
2. Rights of eminent domain. This Exclusion does not modify or limit the coverage provided under Covered Risk 7 or 8.
3. Defects, liens, encumbrances, adverse claims, or other matters: (a) created, suffered, assumed, or agreed to by the Insured Claimant; (b) not Known to the Company, not recorded in the Public Records at Date of Policy, but Known to the Insured Claimant and not disclosed in writing to the Company by the Insured Claimant prior to the date the Insured Claimant became an Insured under this policy;(c) resulting in no loss or damage to the Insured Claimant; (d) attaching or created subsequent to Date of Policy (however, this does not modify or limit the coverage provided under Covered Risk 9 and 10); or (e) resulting in loss or damage that would not have been sustained if the Insured Claimant had paid value for the Title.
4. Any claim, by reason of the operation of federal bankruptcy, state insolvency, or similar creditors' rights laws, that the transaction vesting the Title as shown in Schedule A, is (a) a fraudulent conveyance or fraudulent transfer; or (b) a preferential transfer for any reason not stated in Covered Risk 9 of this policy.
5. Any lien on the Title for real estate taxes or assessments imposed by governmental authority and created or attaching between Date of Policy and the date of recording of the deed or other instrument of transfer in the Public Records that vests Title as shown in Schedule A.
The above policy form may be issued to afford either Standard Coverage or Extended Coverage. In addition to the above Exclusions from Coverage, the Exceptions from Coverage in a Standard Coverage policy will also include the following Exceptions from Coverage:

EXCEPTIONS FROM COVERAGE

This policy does not insure against loss or damage (and the Company will not pay costs, attorneys' fees or expenses) that arise by reason of:
1. (a) Taxes or assessments that are not shown as existing liens by the records of any taxing authority that levies taxes or assessments on real property or by the Public Records; (b) proceedings by a public agency that may result in taxes or assessments, or notices of such proceedings, whether or not shown by the records of such agency or by the Public Records.
2. Any facts, rights, interests, or claims that are not shown by the Public Records but that could be ascertained by an inspection of the Land or that may be asserted by persons in possession of the Land.
3. Easements, liens or encumbrances, or claims thereof, not shown by the Public Records.
4. Any encroachment, encumbrance, violation, variation, or adverse circumstance affecting the Title that would be disclosed by an accurate and complete land survey of the Land and that are not shown by the Public Records.
5. (a) Unpatented mining claims; (b) reservations or exceptions in patents or in Acts authorizing the issuance thereof; (c) water rights, claims or title to water, whether or not the matters excepted under (a), (b), or (c) are shown by the Public Records.
6. Any lien or right to a lien for services, labor or material not shown by the public records.

ALTA EXPANDED COVERAGE RESIDENTIAL LOAN POLICY (07-26-10)

EXCLUSIONS FROM COVERAGE

The following matters are expressly excluded from the coverage of this policy and the Company will not pay loss or damage, costs, attorneys fees or expenses which arise by reason of:
1. (a) Any law, ordinance, permit, or governmental regulation (including but not limited to building and zoning) restricting, regulating, prohibiting or relating to (i) the occupancy, use, or enjoyment of the Land; (ii) the character, dimensions or location of any improvement erected on the Land; (iii) the subdivision of the land; or (iv) environmental protection, or the effect of any violation of these laws, ordinances or governmental regulations This Exclusion 1(a) does not modify or limit the coverage provided under Covered Risks 5, 6, 13(c), 13(d), 14, and 16.(b) Any governmental police power. This Exclusion 1(b)does not modify or limit the coverage provided under Covered Risks 5, 6, 13(c), 13(b), 14, and 16.
2. Rights of eminent domain. This Exclusion does not modify or limit the coverage provided under Covered Risk 7 or 8.
3. Defects, liens, encumbrances, adverse claims or other matters (a) created, suffered, assumed or agreed to by the Insured Claimant; (b) not Known to the Company, not recorded in the Public Records at Date of Policy, but Known to the Insured Claimant and not disclosed in writing to the Company by the Insured Claimant prior to the date the Insured Claimant became an Insured under this policy;(c) resulting in no loss or damage to the Insured Claimant;(d) attaching or created subsequent to Date of Policy (however, this does not modify or limit the coverage provided under Covered Risks 11, 16, 17, 18, 19, 20, 21, 22, 23, 24, 27 or 26); or (e)resulting in loss or damage which would not have been sustained if the Insured Claimant had paid value for the Insured Mortgage.
4. Unenforceability of the lien of the Insured Mortgage because of the inability or failure of the Insured to comply with applicable doing-business laws of the state in which the Land is situated.
5. Invalidity or unenforceability in whole or in part of the lien of the Insured Mortgage that arises out of the transaction evidenced by the Insured Mortgage and is based upon usury, or any consumer credit protection or truth in lending law. This Exclusion does not modify or limit the coverage provided in Covered Risk 26.

6. Any claim of invalidity, unenforceability or lack of priority of the lien of the Insured Mortgage as to Advances or modifications made after the Insured has Knowledge that the vestee shown in Schedule A is no longer the owner of the estate or interest covered by this policy. This Exclusion does not modify or limit the coverage provided in Covered Risk 11.
7. Any lien on the Title for real estate taxes or assessments imposed by governmental authority and created or attaching subsequent to Date of Policy in accordance with applicable building codes. This Exclusion does not modify or limit the coverage provided in Covered Risk 5 or 6..
8. The failure of the residential structure, or any portion of it, to have been constructed before, on or after Date of Policy in accordance with applicable building codes. This Exclusion does not modify or limit the coverage provided in Covered Risk 5 or 6.
9. Any claim, by reason of the operation of federal bankruptcy, state insolvency, or similar creditors' rights laws, that the transaction creating the lien of the Insured Mortgage, is (a) a fraudulent conveyance or fraudulent transfer, or (b) a preferential transfer for any reason not stated in Covered Risk 27(b) of this policy.

Orange Coast Title Company
PRIVACY POLICY

We Are Committed to Safeguarding Customer Information
In order to better serve your needs now and in the future, we may ask you to provide us with certain information. We understand that you may be concerned about what we will do with such information – particularly any personal or financial information. We agree that you have a right to know how we will utilize the personal information that you provide to us. Therefore, we have adopted this Privacy Policy to govern the use and handling of your personal information.

Applicability
This Privacy Policy governs our use of the information which you provide to us. It does not govern the manner in which we may use information we have obtained from any other source, such as information obtained from a public record or from another person or entity.

Types of Information
Depending upon which of our services you are utilizing, the types of nonpublic personal information that we may collect include:

- Information we receive from you on applications, forms and in other communications to us, whether in writing, in person, by telephone or any other means.
- Information we receive from providers of services to us, such as appraisers, appraisal management companies, real estate agents and brokers and insurance agencies (this may include the appraised value, purchase price and other details about the property that is the subject of your transaction with us).
- Information about your transactions with us, our Affiliated Companies, or others; and
- Information we receive from a consumer reporting agency.

Your California Rights (immediately following this Privacy Policy) or you may visit our website at https://www.titleadvantage.com/privacypolicy.htm or call toll-free at (866) 241-7373. Only applies to CA residents

Use of Information
We request information from you for our own legitimate business purposes and not for benefit of any nonaffiliated party. Therefore, we will not release your information to nonaffiliated parties except: (1) as necessary for us to provide the product or service you have requested of us; or (2) as permitted by law. We may, however, store such information indefinitely, including the period after which any customer relationship has ceased. Such information may be used for any internal purpose, such as quality control efforts or customer analysis.

Former Customers

Even if you are no longer our customer, our Privacy Policy will continue to apply to you.

Confidentiality and Security
We will use our best efforts to ensure that no unauthorized parties have access to any of your information. We restrict access to nonpublic personal information about you to those individuals and entities who need to know that information to provide products or services to you. We will use our best efforts to train and oversee our employees and agents to ensure that your information will be handled responsibly and in accordance with this Privacy Policy. We currently maintain physical, electronic, and procedural safeguards that comply with federal regulations to guard your nonpublic personal information.

Other Important Information
We reserve the right to modify or supplement this Privacy Policy at any time. If our Privacy Policy changes, we will provide the new Privacy Policy before the new policy becomes effective.

Last Revision 12/26/2019
Effective on 1/01/2020

Your California Rights

If you are a California resident, you may have certain rights under California law, including but not limited to the California Consumer Privacy Act ("CCPA"). All phrases used herein shall have the same meaning as those phrases used under relevant California law, including but not limited to the CCPA.

Right to Know
You have the right to know:

- The categories of personal information we have collected about or from you;
- The categories of sources from which we collected your personal information;
- The business or commercial purpose for collecting or sharing your personal information;
- The categories of third parties with whom we have shared your personal information; and
- The specific pieces of your personal information we have collected.

Process to Submit a Request. To submit a verified request for this information you may visit our website at https://www.titleadvantage.com/privacypolicy.htm or call toll-free at (866) 241-7373. You may also designate an authorized agent to submit a request on your behalf by visiting our website https://www.titleadvantage.com/privacypolicy.htm or calling toll-free at (866) 241-7373 and then also submitting written proof of such authorization via e-mail to dataprivacy@octitle.com.

Verification Method. In order to ensure your personal information is not disclosed to unauthorized parties, and to protect against fraud, we will verify your identity before responding to your request. To verify your identity, we will generally match the identifying information provided in your request with the information we have on file about you. Depending on the sensitivity of the personal information requested, we may also utilize more stringent verification methods to verify your identity, including but not limited to requesting additional information from you and/or requiring you to sign a declaration under penalty of perjury.

Right of Deletion
You have a right to request that we delete the **personal information** we have collected from or about you.

Process to Submit a Request. To submit a verified request to delete you information you may visit our website at https://www.titleadvantage.com/privacypolicy.htm or call toll-free at (866) 241-7373. You may also designate an authorized agent to submit a request on your behalf by clicking here or calling toll-free at (866) 241-7373 and then also submitting written proof of such authorization via e-mail to dataprivacy@octitle.com.

Verification Method. In order to ensure we do not inadvertently delete your **personal information** based on a fraudulent request, we will verify your identity before we respond to your request. To verify your identity, we will generally match the identifying information provided in your request with the information we have on file about you. Depending on the sensitivity of the **personal information** requested to be deleted, we may also utilize more stringent verification methods to verify your identity, including but not limited to requesting additional information from you and/or requiring you to sign a declaration under penalty of perjury.

Right to Opt-Out
We do not sell your **personal information** to third parties, and do not plan to do so in the future.

Right of Non-Discrimination
You have a right to exercise your rights under the CCPA without suffering discrimination. Accordingly, OC Title & family of Companies will not discriminate against you in any way if you choose to exercise your rights under the CCPA.

California Minors
If you are a California resident under the age of 18, California Business and Professions Code § 22581 permits you to request and obtain removal of content or information you have publicly posted on any of our Applications or Websites. To make such a request, please send an email with a detailed description of the specific content or information to dataprivacy@octitle.com. Please be aware that such a request does not ensure complete or comprehensive removal of the content or information you have posted and there may be circumstances in which the law does not require or allow removal even if requested.

Collection Notice
The following is a list of the categories of **personal information** we may have collected about California residents in the twelve months preceding the date this Privacy Notice was last updated, including the business or commercial purpose for said collection, the

categories of sources from which we may have collected the **personal information**, and the categories of third parties with whom we may have shared the **personal information**:

Categories of Personal Information Collected

The categories of **personal information** we have collected include, but may not be limited to:

- real name
- Signature
- Alias
- SSN
- physical characteristics or description, including protected characteristics under federal or state law
- address
- telephone number
- passport number
- driver's license number
- state identification card number
- IP address
- policy number
- file number
- employment history
- bank account number
- credit card number
- debit card number
- financial account numbers
- commercial information
- professional or employment information

Categories of Sources

Categories of sources from which we've collected **personal information** include, but may not be limited to:

- the consumer directly
- public records
- governmental entities
- non-affiliated third parties
- affiliated third parties

Business Purpose for Collection

The business purposes for which we've collected **personal information** include, but may not be limited to:

- completing a transaction for our Products
- verifying eligibility for employment
- facilitating employment
- performing services on behalf of affiliated and non-affiliated third parties
- protecting against malicious, deceptive, fraudulent, or illegal activity

Categories of Third Parties Shared

The categories of third parties with whom we've shared **personal information** include, but may not be limited to:

- service providers
- government entities
- operating systems and platforms
- non-affiliated third parties
- affiliated third parties

Sale Notice

We have not sold the **personal information** of California residents to any third party in the twelve months preceding the date this Privacy Notice was last updated, and we have no plans to sell such information in the future. We also do not, and will not sell the **personal information** of minors under sixteen years of age without affirmative authorization.

Disclosure Notice

The following is a list of the categories of **personal information** of California residents we may have disclosed for a business purpose in the twelve months preceding the date this Privacy Notice was last updated.

- real name
- Signature
- Alias
- SSN
- physical characteristics or description, including protected characteristics under federal or state law
- telephone number
- passport number
- driver's license number
- state identification card number
- IP address
- policy number
- file number
- bank account number
- credit card number
- debit card number
- financial account numbers
- commercial information
- professional or employment information

- address
- employment history

If you have any questions and/or comments you may contact us:

Call Us at our toll free number (866) 241-7373
Email Us at dataprivacy@octitle.com
Mail:
Orange Coast Title
Attn: Privacy Officer
1551 N. Tustin Ave., Ste. 300
Santa Ana, CA 92705

Effective on 1/1/2019
Revised on 12/23/2019

Orange Coast Title Company
2151 E. Convention Center Way, Suite 102
Ontario, CA 91764
909-987-5433

OWNER'S AFFIDAVIT

State of California
County of _____ } S.S.

Order No.: 140-2279111-32

The undersigned, _____, (owner's name) being first duly sworn, depose and say as follows:

1. That the undersigned is/are the owner(s) of certain real property situated in the City of Corona, County of Riverside and State of California, commonly known as 225 W 6th Street and more particularly described in Schedule "A" attached hereto (the "Property"):

2. That within the last ninety (90) days, including the date hereof, no person, firm or corporation has furnished any labor, services or materials in connection with the construction or repair of any buildings, fixtures or improvements on the Property, EXCEPT (if work has been performed or materials furnished within the last (90) days, please explain fully and state whether payment for the same has been made in full): _____.

3. That there are no present tenants, lessees or other parties in possession or who have a right to possession of said Property, EXCEPT: (if none, state "None") _____.

4. That the undersigned has/have no knowledge of any taxes or special assessments which are not shown as existing liens by the public records other than as follows: _____.

5. That the taxes for Installment ___ of fiscal year _____ are paid. Installment ___ of fiscal year _____ is not yet due.

6. That the undersigned has/have no knowledge of, nor has/have the undersigned created, any violations of any covenants, restrictions, agreements, conditions or zoning ordinances affecting the Property.

7. That Property is free of all liens, taxes, encumbrances and claims of every kind, nature and description whatsoever, except for the following mortgages or deeds of trust;
_____ and except for real estate and personal property taxes for Installment ___ of fiscal year _____ and subsequent years.

8. That there are no mechanic's, materialmen's or laborer's liens against the above described Property, nor is any party entitled to assert any mechanic's, materialmen's or laborer's liens against the Property.

9. That there are no unrecorded leases or agreements affecting the Property, other than the Agreement of Sale between the undersigned and _____ as purchasers of the Property dated _____.

10. That there are no open, unexercised options to purchase or rights of first refusal to purchase the Property.

11. That no judgment or decree has been entered in any court of this State or the United States against the undersigned and which remain unsatisfied, EXCEPT _____.

12. The undersigned further state(s) that he/she/they are each familiar with the nature of an oath; and with the penalties under the laws of the state for making false statements in any instruments of this nature. The undersigned further certify(ies) that they have read, this affidavit, or have had it read to them, and understand its context.

13. That I/WE have made this Affidavit for the purpose of inducing Orange Coast Title Company to issue one or more policy(ies) of title insurance insuring interests in the Property, and that said title company is relying on the statements set forth in this Affidavit in issuing said policies, free and harmless from and against any and all actions, causes, of action, loss, cost, expense, or damages that may be brought against or suffered or incurred by Orange Coast Title Company or its underwriters, in relying

on the truth and accuracy of the statements contained herein.

By: _____
Name: _____

By: _____
Name: _____

A notary public or other officer completing this certificate verifies only the identity of the individual who signed the document to which this certificate is attached, and not the truthfulness, accuracy or validity of that document.

State of California
County of _____ } S.S.

On _____, before me, _____,

personally appeared _____

_____
who proved to me on the basis of satisfactory evidence to be the person(s) whose name(s) is/are subscribed to the within instrument and acknowledged to me that he/she/they executed the same in his/her/their authorized capacity(ies), and that by his/her/their signature(s) on the instrument the person(s) or the entity upon behalf of which the person(s) acted, executed this instrument.

I certify under PENALTY OF PERJURY under the laws of the State of California that the foregoing paragraph is true and correct.

WITNESS MY HAND and OFFICIAL SEAL

Signature: _____

(Notary Seal)

Exhibit "A"

Lots 7 through 12, inclusive, of Block 145 of the South Riverside Townsite, in the City of Corona, County of Riverside, State of California, as shown by map recorded in Book 9, Pages 6 and 8 of Maps, in the Office of the County Recorder of San Bernardino County, together with all that portion of the East-West unnamed alley (16 feet wide), as vacated and closed to public use by Resolution No. 76-70, recorded June 24, 1976 as Instrument No. 90734 and the Easterly 6 feet of Belle Avenue vacated and closed to public use by Resolution 76-81, recorded July 16, 1976 as Instrument No. 103437, both of Official Records.

Orange Coast Title Company
2151 E. Convention Center Way, Suite 102
Ontario, CA 91764
909-987-5433

DECLARATION OF OCCUPANCY

(Loan Transaction)

The undersigned, _____, (owner's name) depose(s) and say(s) as follows:

1. The undersigned is/are the owner(s) of certain real property situated in the City of Corona, County of Riverside and State of California, commonly known as 225 W 6th Street, herein referred to as "Property":

2. The undersigned is/are obtaining a loan from _____ to be secured by a Deed of Trust against the Property, which is the subject of this transaction.

3. The undersigned currently occupy the Property as the undersigned's principal address, and intend to continue to occupy the same as the undersigned's principal residence following the close of this transaction.

4. The undersigned understand(s) that Orange Coast Title Company is relying on this information in calculating the recording fees for all real estate instruments, papers, and notices recorded in connection with this transaction in accordance with *California Government Code §27388.1(a)(2)*.

5. The undersigned agree(s) to indemnify and hold Orange Coast Title Company harmless from and against, and to pay any additional recording fees and/or penalties arising out of, or in connection with, the inaccuracy of the information set forth herein.

The undersigned declare(s) under penalty of perjury under the laws of the State of California that the foregoing is true and correct, and that this Declaration was executed on _____, at _____, _____.

By: _____ By: _____
Name: _____ Name: _____

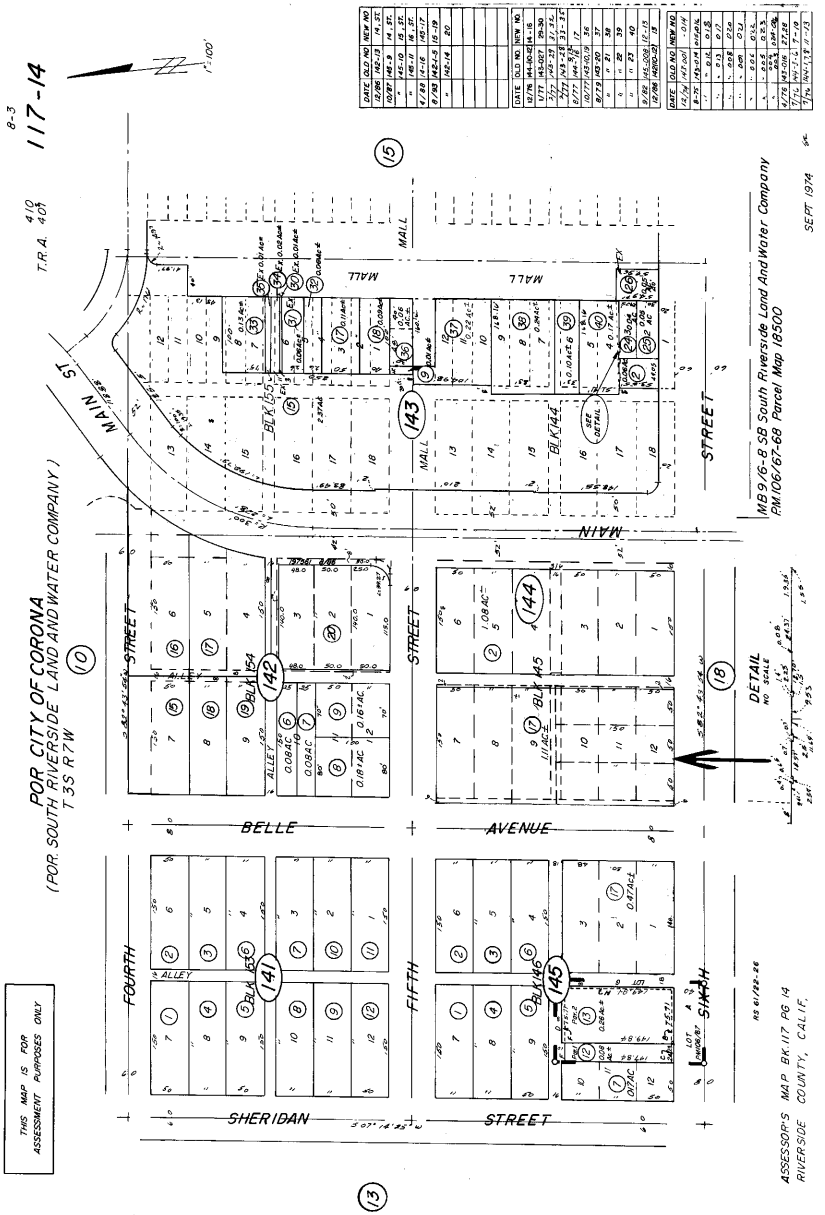

THIS MAP SHOULD BE USED FOR REFERENCE PURPOSES ONLY. NO LIABILITY IS ASSUMED FOR THE ACCURACY OF THE DATA SHOWN. PARCELS MAY NOT COMPLY WITH LOCAL SUBDIVISION OR BUILDING ORDINANCES.

APPENDIX C
AERIAL PHOTOGRAPHS

Citizen Bank

225 W 6TH ST

CORONA, CA 92882

Inquiry Number: 6659918.11

September 13, 2021

The EDR Aerial Photo Decade Package

6 Armstrong Road, 4th floor
Shelton, CT 06484
Toll Free: 800.352.0050
www.edrnet.com

EDR Aerial Photo Decade Package

09/13/21

Site Name:

Citizen Bank
225 W 6TH ST
CORONA, CA 92882
EDR Inquiry # 6659918.11

Client Name:

EEC
One City Boulevard West, Suite 1800
Orange, CA 92868
Contact: Vanessa Layne

Environmental Data Resources, Inc. (EDR) Aerial Photo Decade Package is a screening tool designed to assist environmental professionals in evaluating potential liability on a target property resulting from past activities. EDR's professional researchers provide digitally reproduced historical aerial photographs, and when available, provide one photo per decade.

Search Results:

Year	Scale	Details	Source
2016	1"=500'	Flight Year: 2016	USDA/NAIP
2012	1"=500'	Flight Year: 2012	USDA/NAIP
2009	1"=500'	Flight Year: 2009	USDA/NAIP
2006	1"=500'	Flight Year: 2006	USDA/NAIP
2002	1"=500'	Acquisition Date: January 01, 2002	USGS/DOQQ
1995	1"=500'	Acquisition Date: January 01, 1995	USGS/DOQQ
1994	1"=500'	Acquisition Date: January 01, 1994	USGS/DOQQ
1990	1"=500'	Flight Date: August 29, 1990	USDA
1989	1"=500'	Flight Date: August 03, 1989	USDA
1985	1"=500'	Flight Date: September 13, 1985	USDA
1975	1"=500'	Flight Date: August 01, 1975	USGS
1967	1"=500'	Flight Date: May 15, 1967	USDA
1961	1"=500'	Flight Date: June 17, 1961	USDA
1959	1"=500'	Flight Date: October 16, 1959	USDA
1953	1"=500'	Flight Date: September 23, 1953	USDA
1948	1"=500'	Flight Date: July 20, 1948	USGS
1938	1"=500'	Flight Date: May 30, 1938	USDA
1931	1"=500'	Flight Date: September 18, 1931	FAIR

When delivered electronically by EDR, the aerial photo images included with this report are for ONE TIME USE ONLY. Further reproduction of these aerial photo images is prohibited without permission from EDR. For more information contact your EDR Account Executive.

Disclaimer - Copyright and Trademark Notice

This Report contains certain information obtained from a variety of public and other sources reasonably available to Environmental Data Resources, Inc. It cannot be concluded from this Report that coverage information for the target and surrounding properties does not exist from other sources. NO WARRANTY EXPRESSED OR IMPLIED, IS MADE WHATSOEVER IN CONNECTION WITH THIS REPORT. ENVIRONMENTAL DATA RESOURCES, INC. SPECIFICALLY DISCLAIMS THE MAKING OF ANY SUCH WARRANTIES, INCLUDING WITHOUT LIMITATION, MERCHANTABILITY OR FITNESS FOR A PARTICULAR USE OR PURPOSE. ALL RISK IS ASSUMED BY THE USER. IN NO EVENT SHALL ENVIRONMENTAL DATA RESOURCES, INC. BE LIABLE TO ANYONE, WHETHER ARISING OUT OF ERRORS OR OMISSIONS, NEGLIGENCE, ACCIDENT OR ANY OTHER CAUSE, FOR ANY LOSS OF DAMAGE, INCLUDING, WITHOUT LIMITATION, SPECIAL, INCIDENTAL, CONSEQUENTIAL, OR EXEMPLARY DAMAGES. ANY LIABILITY ON THE PART OF ENVIRONMENTAL DATA RESOURCES, INC. IS STRICTLY LIMITED TO A REFUND OF THE AMOUNT PAID FOR THIS REPORT. Purchaser accepts this Report "AS IS". Any analyses, estimates, ratings, environmental risk levels or risk codes provided in this Report are provided for illustrative purposes only, and are not intended to provide, nor should they be interpreted as providing any facts regarding, or prediction or forecast of, any environmental risk for any property. Only a Phase I Environmental Site Assessment performed by an environmental professional can provide information regarding the environmental risk for any property. Additionally, the information provided in this Report is not to be construed as legal advice.

Copyright 2021 by Environmental Data Resources, Inc. All rights reserved. Reproduction in any media or format, in whole or in part, of any report or map of Environmental Data Resources, Inc., or its affiliates, is prohibited without prior written permission.

EDR and its logos (including Sanborn and Sanborn Map) are trademarks of Environmental Data Resources, Inc. or its affiliates. All other trademarks used herein are the property of their respective owners.

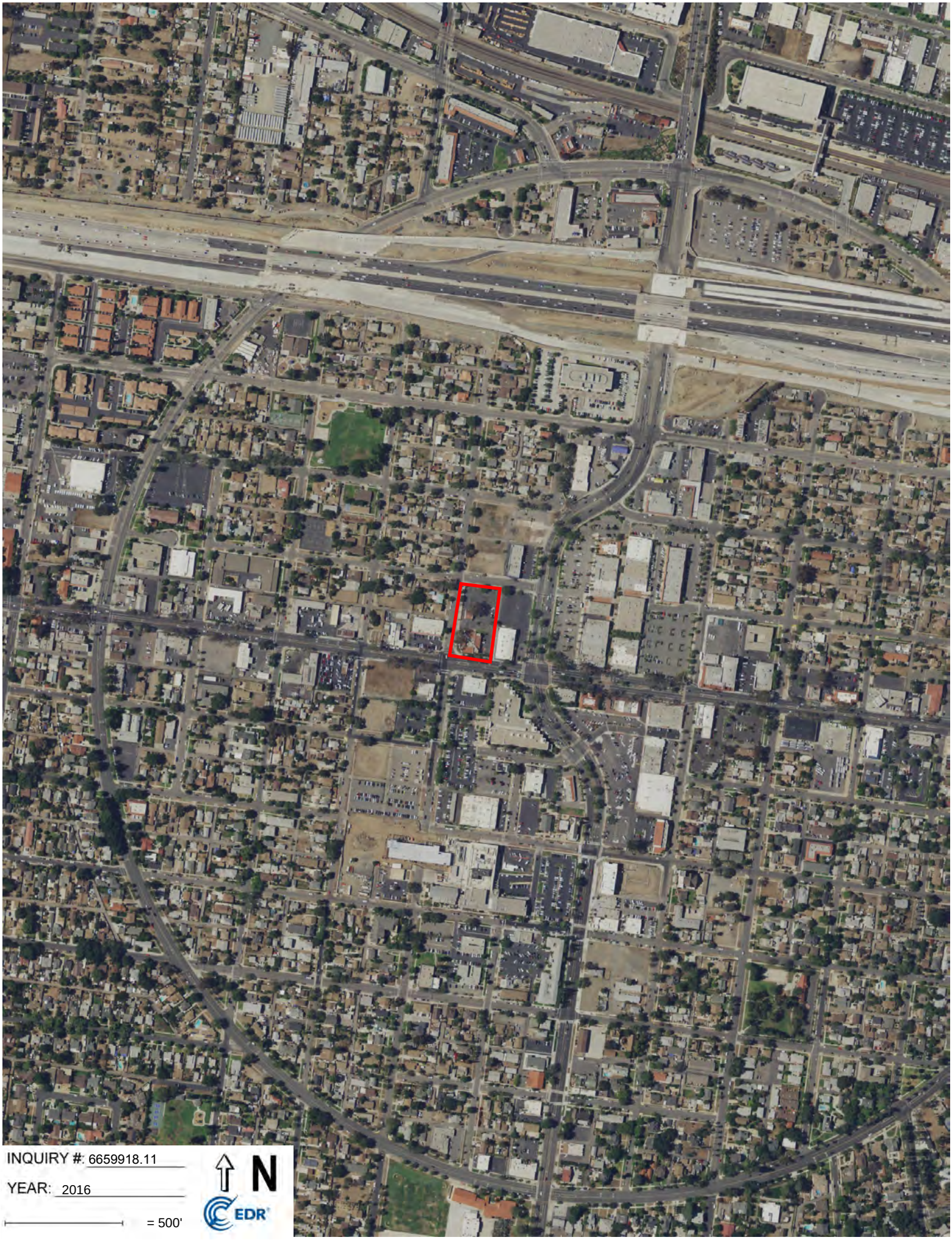
INQUIRY #: 6659918.11
YEAR: 2016
= 500'
N
EDR

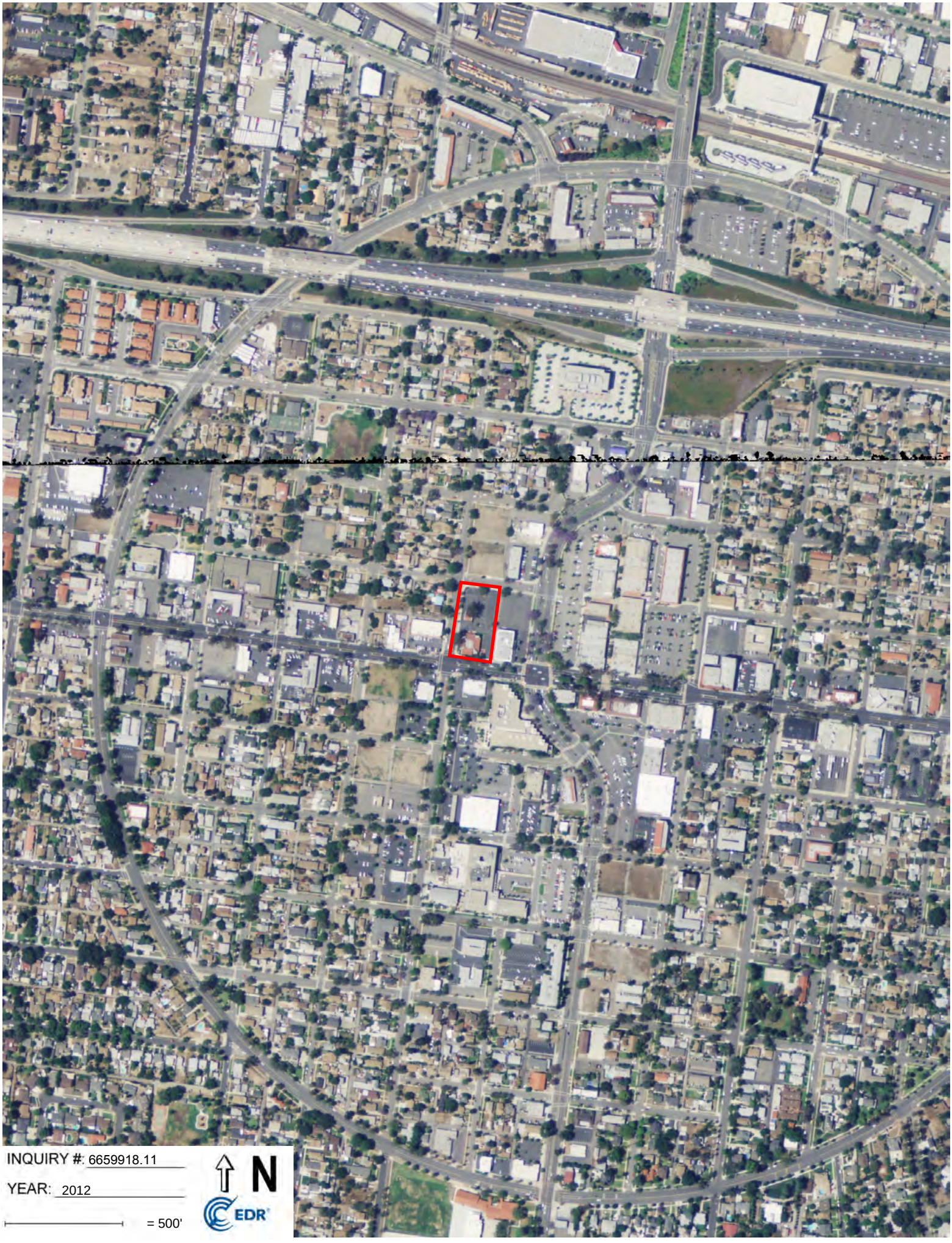
INQUIRY #: 6659918.11
YEAR: 2012
= 500'
N
EDR

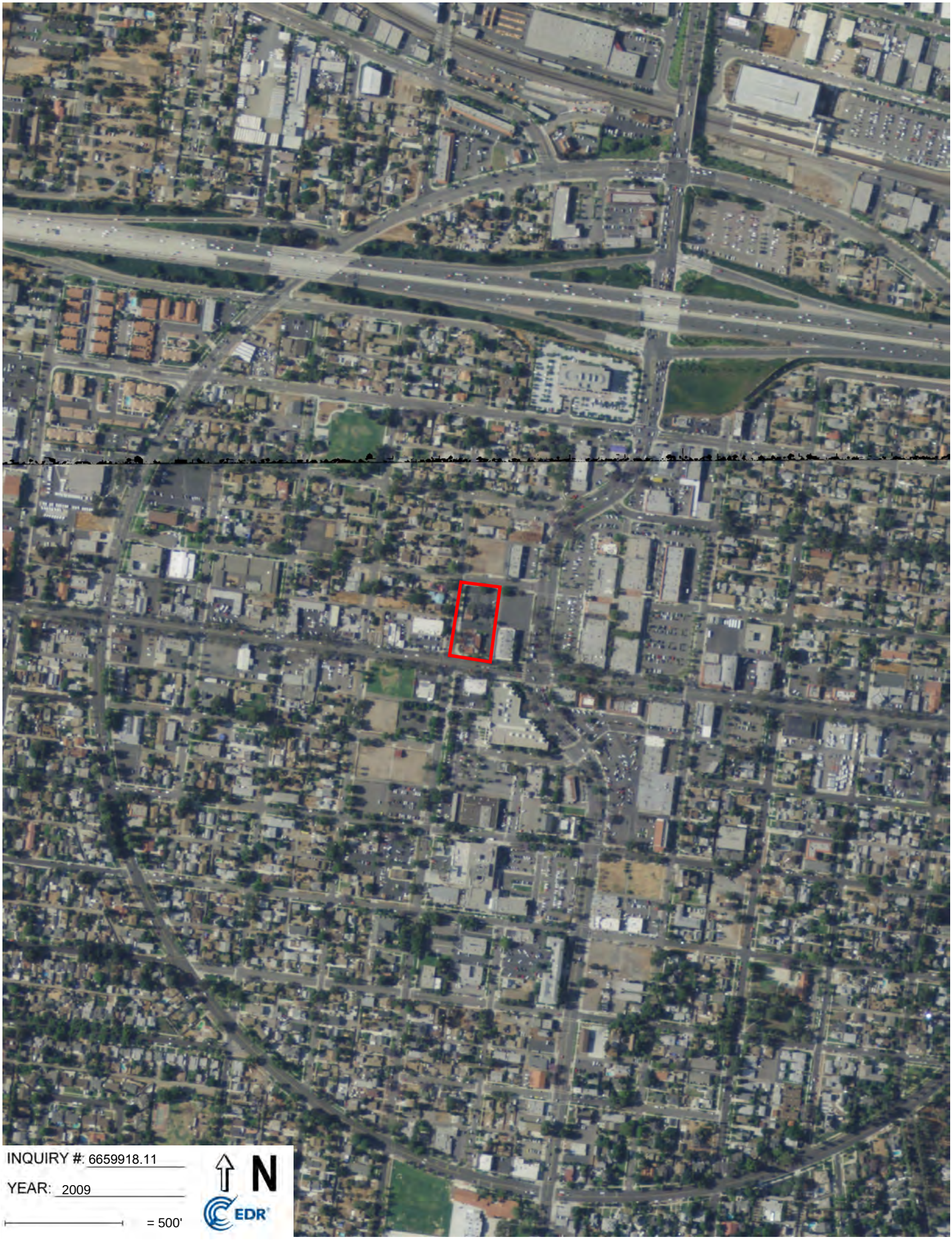
INQUIRY #: 6659918.11
YEAR: 2009
= 500'
N
EDR


INQUIRY #: 6659918.11
YEAR: 2006
= 500'
N
EDR


INQUIRY #: 6659918.11
YEAR: 2002
= 500'
N
EDR

UNMAPPED



INQUIRY #: 6659918.11

YEAR: 1995

= 500'

N

EDR


INQUIRY #: 6659918.11
YEAR: 1994
= 500'
N
EDR



INQUIRY #: 6659918.11

YEAR: 1990

= 500'

N

EDR


INQUIRY #: 6659918.11
YEAR: 1989
= 500'
N
EDR


INQUIRY #: 6659918.11
YEAR: 1985
= 500'
N
EDR


INQUIRY #: 6659918.11
YEAR: 1975
= 500'
N
EDR


INQUIRY #: 6659918.11
YEAR: 1967
= 500'
N
EDR


INQUIRY #: 6659918.11
YEAR: 1961
= 500'
N
EDR


INQUIRY #: 6659918.11
YEAR: 1959
= 500'
N
EDR


INQUIRY #: 6659918.11
YEAR: 1953
= 500'
N
EDR


INQUIRY #: 6659918.11
YEAR: 1948
= 500'
N
EDR


INQUIRY #: 6659918.11
YEAR: 1938
= 500'
N
EDR



INQUIRY #: 6659918.11

YEAR: 1931

= 500'

N

EDR

APPENDIX D
HISTORICAL TOPOGRAPHIC MAPS

Citizen Bank
225 W 6TH ST
CORONA, CA 92882

Inquiry Number: 6659918.4
September 13, 2021

EDR Historical Topo Map Report

with QuadMatch™

6 Armstrong Road, 4th floor
Shelton, CT 06484
Toll Free: 800.352.0050
www.edrnet.com

EDR Historical Topo Map Report

09/13/21

Site Name:	Client Name:
Citizen Bank	EEC
225 W 6TH ST	One City Boulevard West, Suite 1800
CORONA, CA 92882	Orange, CA 92868
EDR Inquiry # 6659918.4	Contact: Vanessa Layne

EDR Topographic Map Library has been searched by EDR and maps covering the target property location as provided by EEC were identified for the years listed below. EDR's Historical Topo Map Report is designed to assist professionals in evaluating potential liability on a target property resulting from past activities. EDRs Historical Topo Map Report includes a search of a collection of public and private color historical topographic maps, dating back to the late 1800s.

Search Results:		*Coordinates:*	
P.O.#	NA	**Latitude:**	33.875862 33° 52' 33" North
Project:	NRGE Corona	**Longitude:**	-117.568508 -117° 34' 7" West
		UTM Zone:	Zone 11 North
		UTM X Meters:	447422.94
		UTM Y Meters:	3748537.34
		Elevation:	668.31' above sea level

Maps Provided:

2012	1942
1997	1902
1988	
1981, 1982	
1973	
1967	
1954	
1947	

Disclaimer - Copyright and Trademark Notice

This Report contains certain information obtained from a variety of public and other sources reasonably available to Environmental Data Resources, Inc. It cannot be concluded from this Report that coverage information for the target and surrounding properties does not exist from other sources. NO WARRANTY EXPRESSED OR IMPLIED, IS MADE WHATSOEVER IN CONNECTION WITH THIS REPORT. ENVIRONMENTAL DATA RESOURCES, INC. SPECIFICALLY DISCLAIMS THE MAKING OF ANY SUCH WARRANTIES, INCLUDING WITHOUT LIMITATION, MERCHANTABILITY OR FITNESS FOR A PARTICULAR USE OR PURPOSE. ALL RISK IS ASSUMED BY THE USER. IN NO EVENT SHALL ENVIRONMENTAL DATA RESOURCES, INC. BE LIABLE TO ANYONE, WHETHER ARISING OUT OF ERRORS OR OMISSIONS, NEGLIGENCE, ACCIDENT OR ANY OTHER CAUSE, FOR ANY LOSS OF DAMAGE, INCLUDING, WITHOUT LIMITATION, SPECIAL, INCIDENTAL, CONSEQUENTIAL, OR EXEMPLARY DAMAGES. ANY LIABILITY ON THE PART OF ENVIRONMENTAL DATA RESOURCES, INC. IS STRICTLY LIMITED TO A REFUND OF THE AMOUNT PAID FOR THIS REPORT. Purchaser accepts this Report "AS IS". Any analyses, estimates, ratings, environmental risk levels or risk codes provided in this Report are provided for illustrative purposes only, and are not intended to provide, nor should they be interpreted as providing any facts regarding, or prediction or forecast of, any environmental risk for any property. Only a Phase I Environmental Site Assessment performed by an environmental professional can provide information regarding the environmental risk for any property. Additionally, the information provided in this Report is not to be construed as legal advice.

Copyright 2021 by Environmental Data Resources, Inc. All rights reserved. Reproduction in any media or format, in whole or in part, of any report or map of Environmental Data Resources, Inc., or its affiliates, is prohibited without prior written permission.

EDR and its logos (including Sanborn and Sanborn Map) are trademarks of Environmental Data Resources, Inc. or its affiliates. All other trademarks used herein are the property of their respective owners.

Topo Sheet Key

This EDR Topo Map Report is based upon the following USGS topographic map sheets.

2012 Source Sheets



Corona North
2012
7.5-minute, 24000



Corona South
2012
7.5-minute, 24000

1997 Source Sheets



Corona South
1997
7.5-minute, 24000
Aerial Photo Revised 1994

1988 Source Sheets



Corona South
1988
7.5-minute, 24000
Aerial Photo Revised 1987

1981, 1982 Source Sheets



Corona North
1981
7.5-minute, 24000
Aerial Photo Revised 1978



Corona South
1982
7.5-minute, 24000
Aerial Photo Revised 1980

Topo Sheet Key

This EDR Topo Map Report is based upon the following USGS topographic map sheets.

1973 Source Sheets



Corona South
1973
7.5-minute, 24000
Aerial Photo Revised 1973



Corona North
1973
7.5-minute, 24000
Aerial Photo Revised 1973

1967 Source Sheets



Corona North
1967
7.5-minute, 24000
Aerial Photo Revised 1966

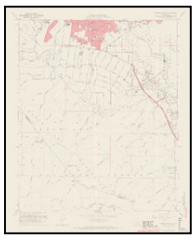

Corona South
1967
7.5-minute, 24000
Aerial Photo Revised 1966

1954 Source Sheets



Corona North
1954
7.5-minute, 24000
Aerial Photo Revised 1952



Corona South
1954
7.5-minute, 24000
Aerial Photo Revised 1952

1947 Source Sheets



CORONA
1947
15-minute, 50000

Topo Sheet Key

This EDR Topo Map Report is based upon the following USGS topographic map sheets.

1942 Source Sheets



Corona and Vicinity
1942
7.5-minute, 31680

1902 Source Sheets



Corona
1902
30-minute, 125000

Historical Topo Map

2012

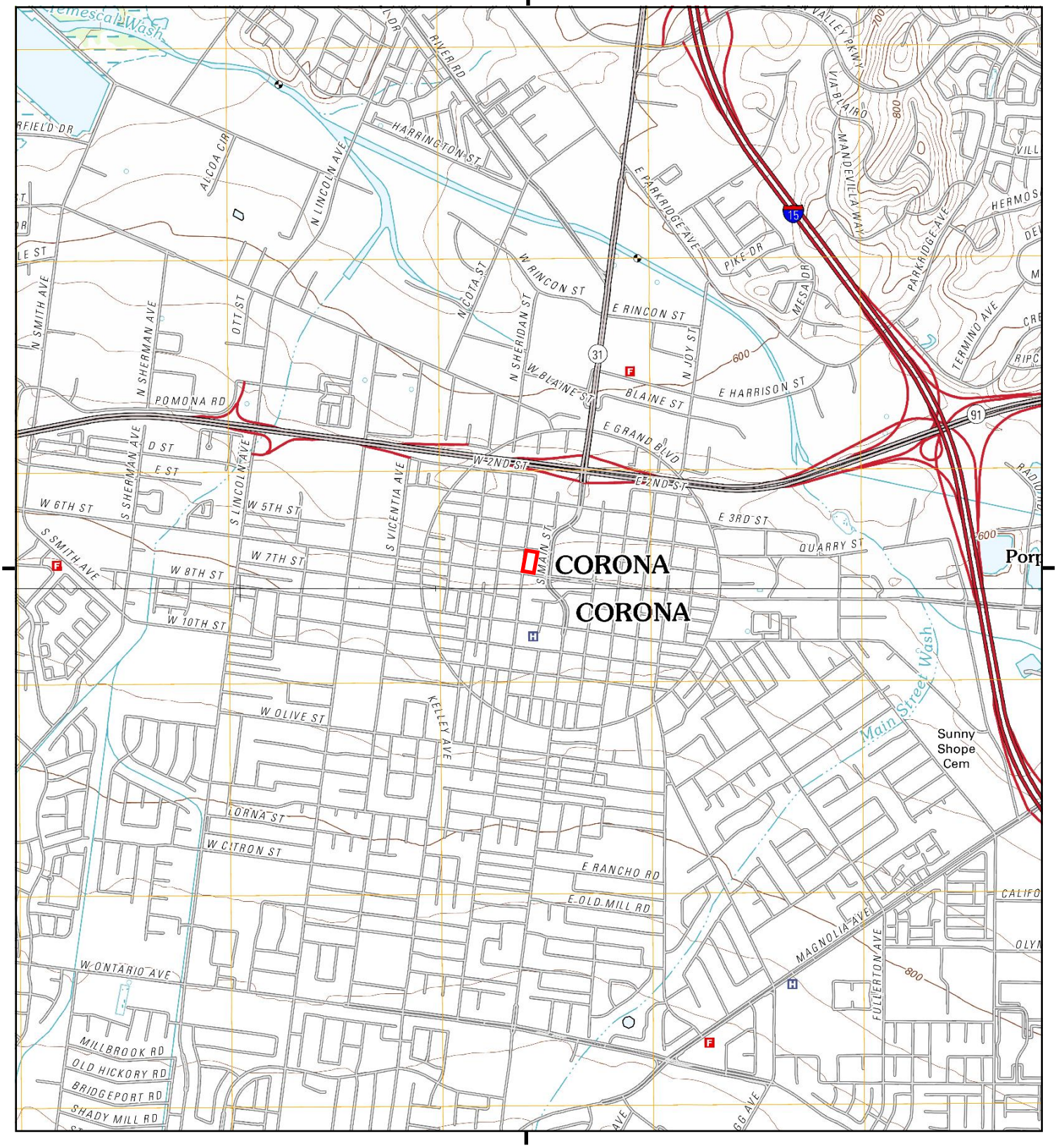

This report includes information from the following map sheet(s).

0 Miles 0.25 0.5 1 1.5

NW N NE
W E
SW S SE

TP, Corona North, 2012, 7.5-minute
S, Corona South, 2012, 7.5-minute

SITE NAME: Citizen Bank
ADDRESS: 225 W 6TH ST
CORONA, CA 92882
CLIENT: EEC

N

UNMAPPED

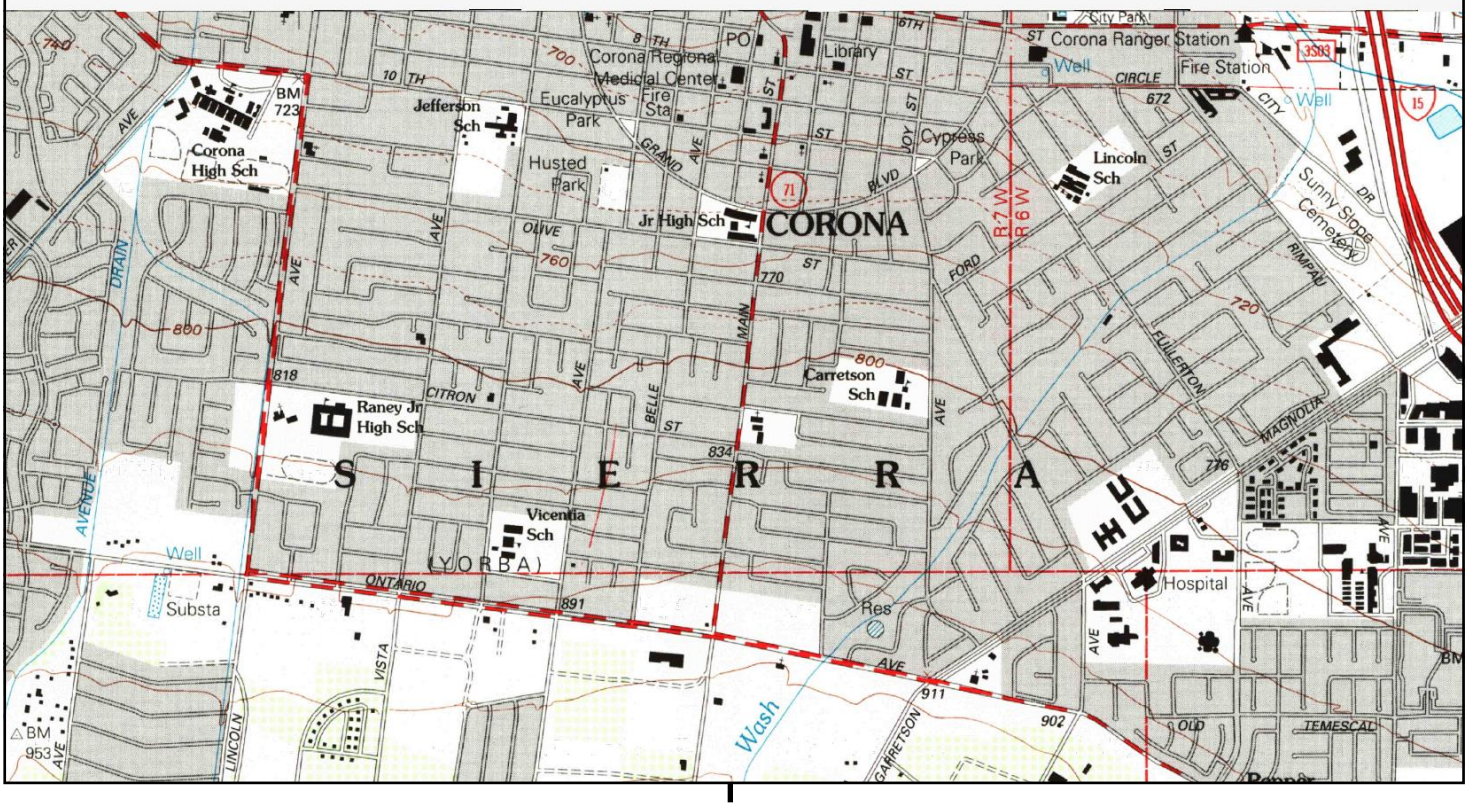

This report includes information from the following map sheet(s).

0 Miles 0.25 0.5 1 1.5

NW N NE
W E
SW S SE

S, Corona South, 1997, 7.5-minute

SITE NAME: Citizen Bank
ADDRESS: 225 W 6TH ST
CORONA, CA 92882
CLIENT: EEC

N

UNMAPPED

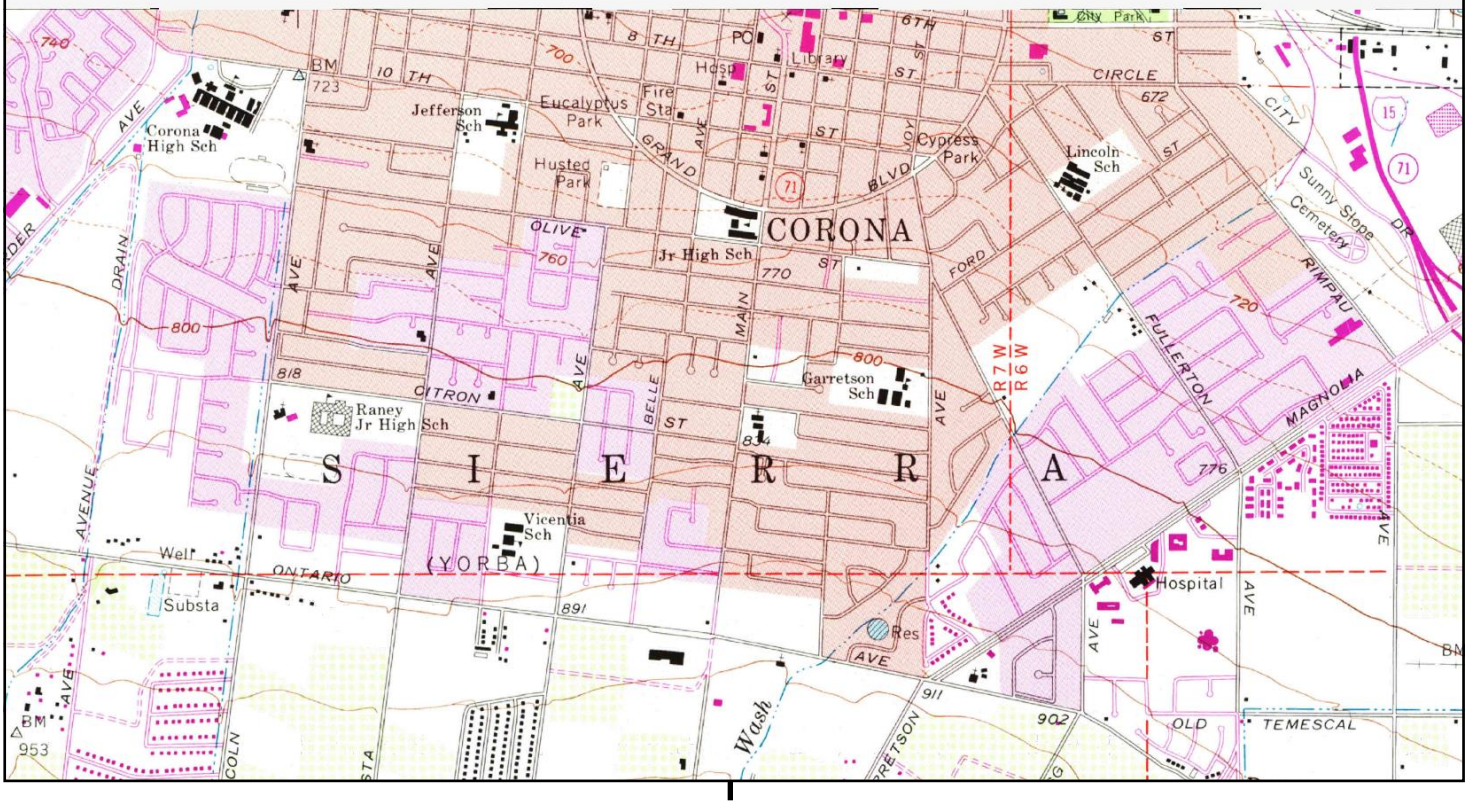

This report includes information from the following map sheet(s).

0 Miles 0.25 0.5 1 1.5

NW N NE
W E
SW S SE

S, Corona South, 1988, 7.5-minute

SITE NAME: Citizen Bank
ADDRESS: 225 W 6TH ST
CORONA, CA 92882
CLIENT: EEC

N

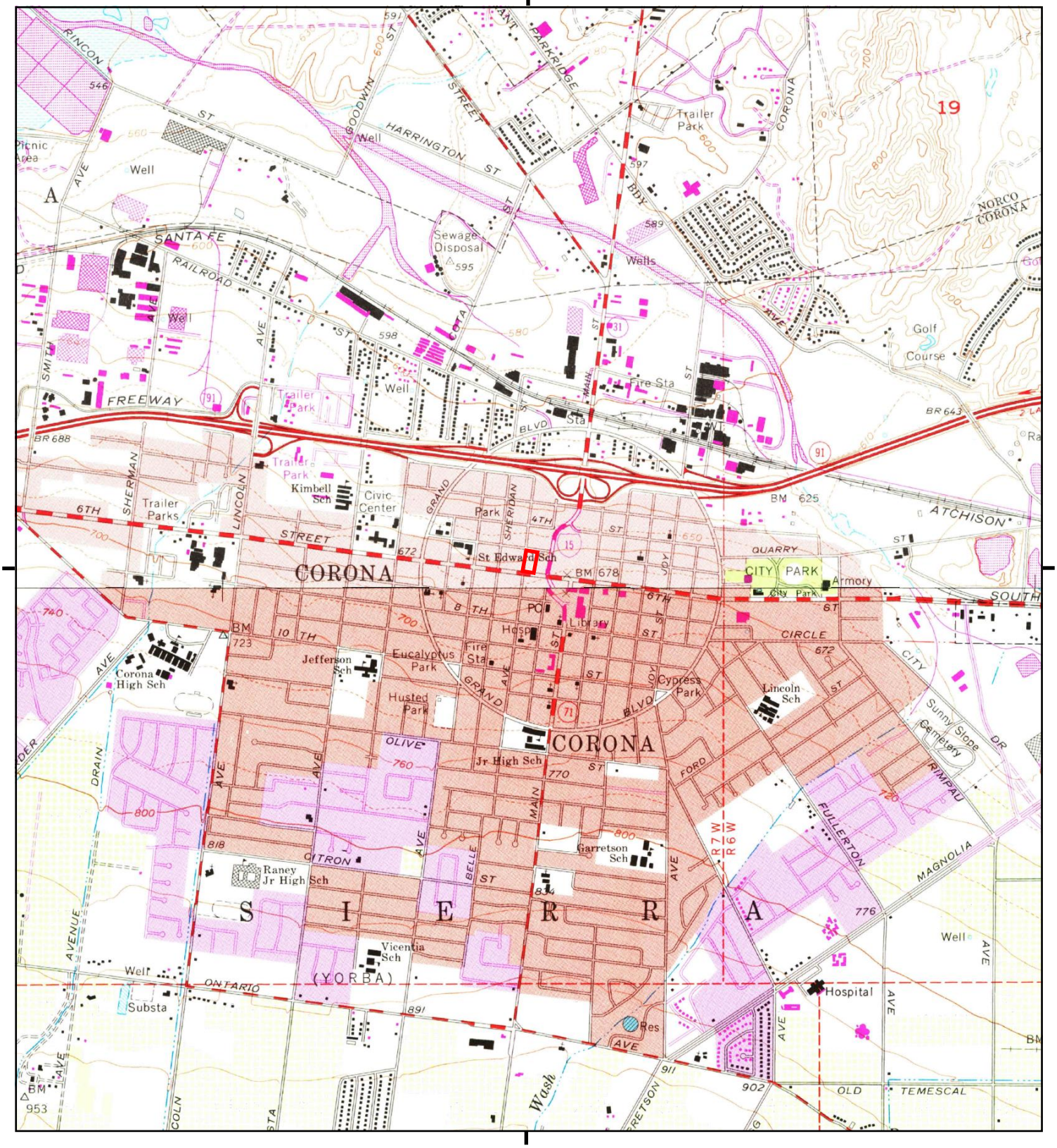

This report includes information from the following map sheet(s).

0 Miles 0.25 0.5 1 1.5

NW N NE
W E
SW S SE

TP, Corona North, 1981, 7.5-minute
S, Corona South, 1982, 7.5-minute

SITE NAME: Citizen Bank
ADDRESS: 225 W 6TH ST
CORONA, CA 92882
CLIENT: EEC

N

Historical Topo Map

1973

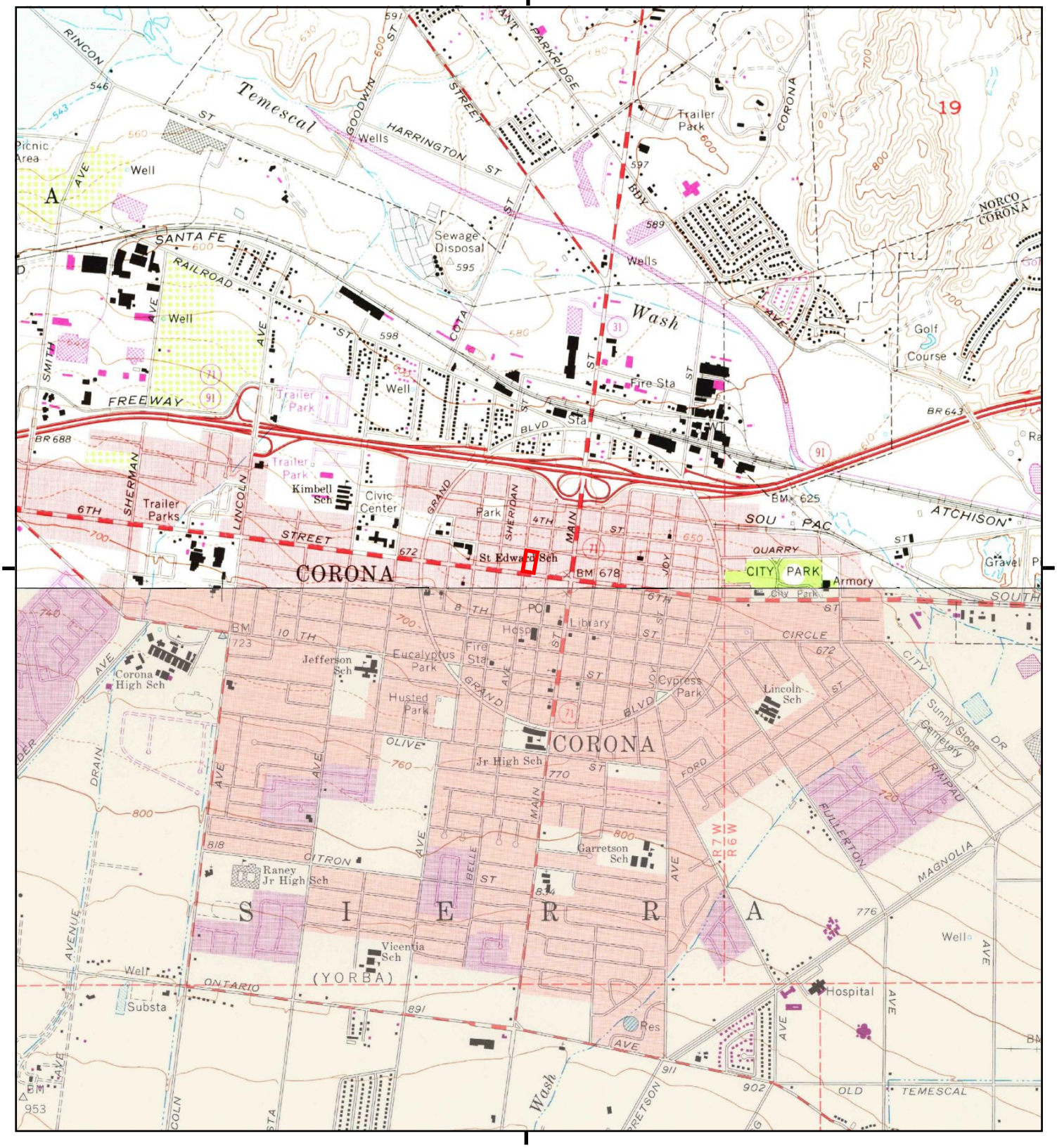

This report includes information from the following map sheet(s).

0 Miles 0.25 0.5 1 1.5

NW N NE
W E
SW S SE

TP, Corona North, 1973, 7.5-minute
S, Corona South, 1973, 7.5-minute

SITE NAME: Citizen Bank
ADDRESS: 225 W 6TH ST
CORONA, CA 92882
CLIENT: EEC

N

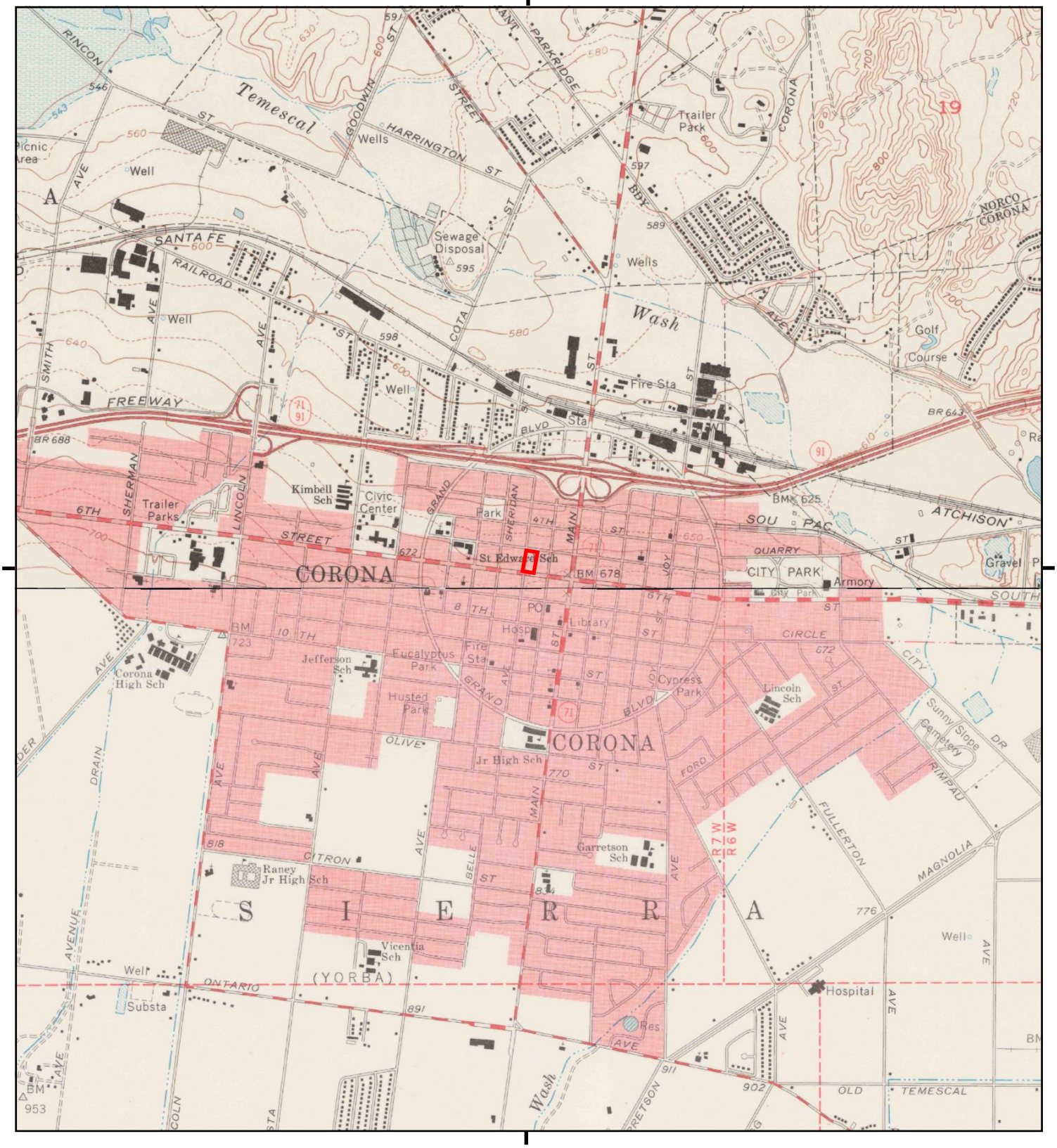

This report includes information from the following map sheet(s).

0 Miles 0.25 0.5 1 1.5

NW N NE
W E
SW S SE

TP, Corona North, 1967, 7.5-minute
S, Corona South, 1967, 7.5-minute

SITE NAME: Citizen Bank
ADDRESS: 225 W 6TH ST
CORONA, CA 92882
CLIENT: EEC

N

Historical Topo Map

1954

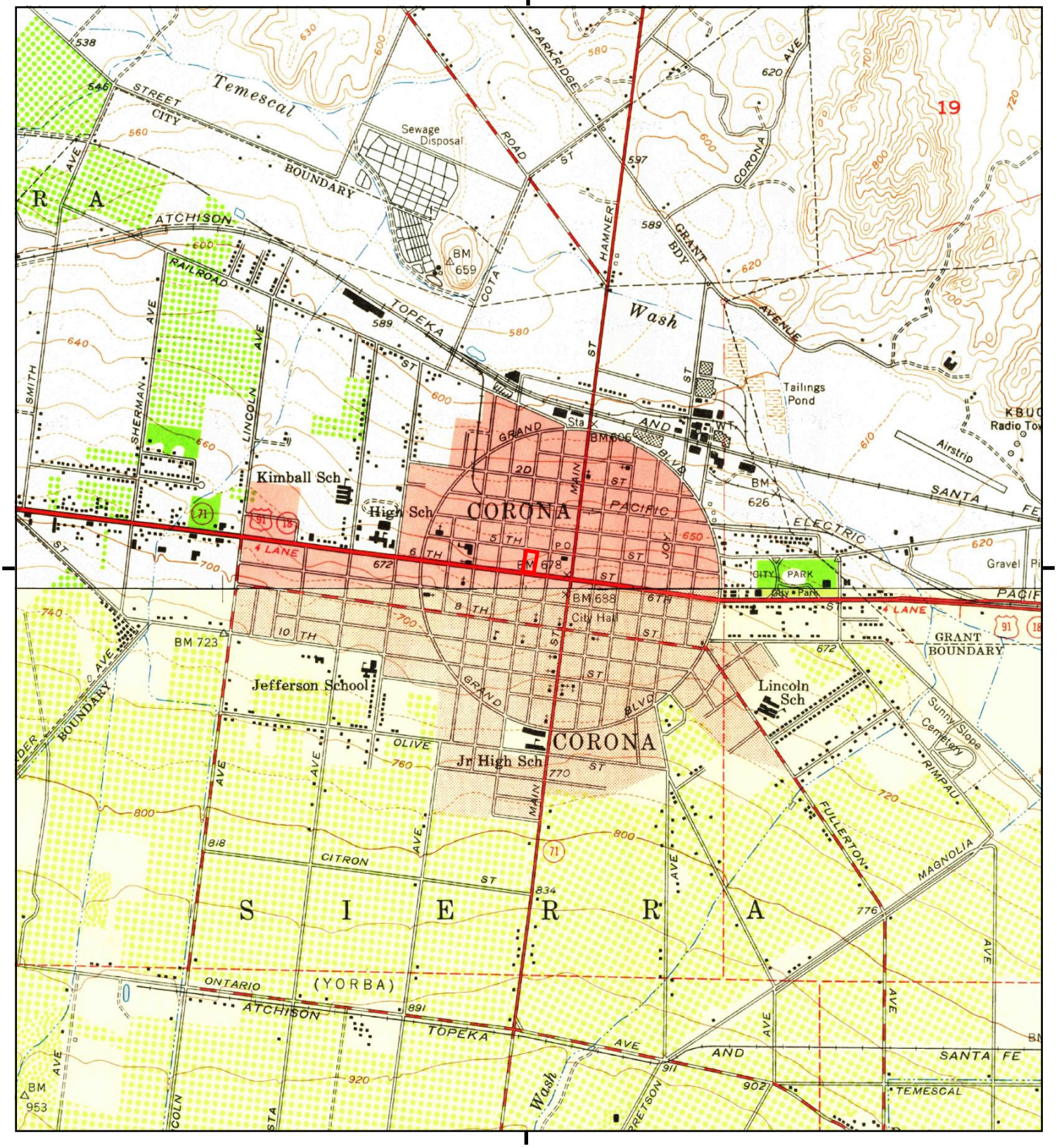

This report includes information from the following map sheet(s).

0 Miles 0.25 0.5 1 1.5

NW N NE
W E
SW S SE

TP, Corona North, 1954, 7.5-minute
S, Corona South, 1954, 7.5-minute

SITE NAME: Citizen Bank
ADDRESS: 225 W 6TH ST
CORONA, CA 92882
CLIENT: EEC

N

Historical Topo Map

1947

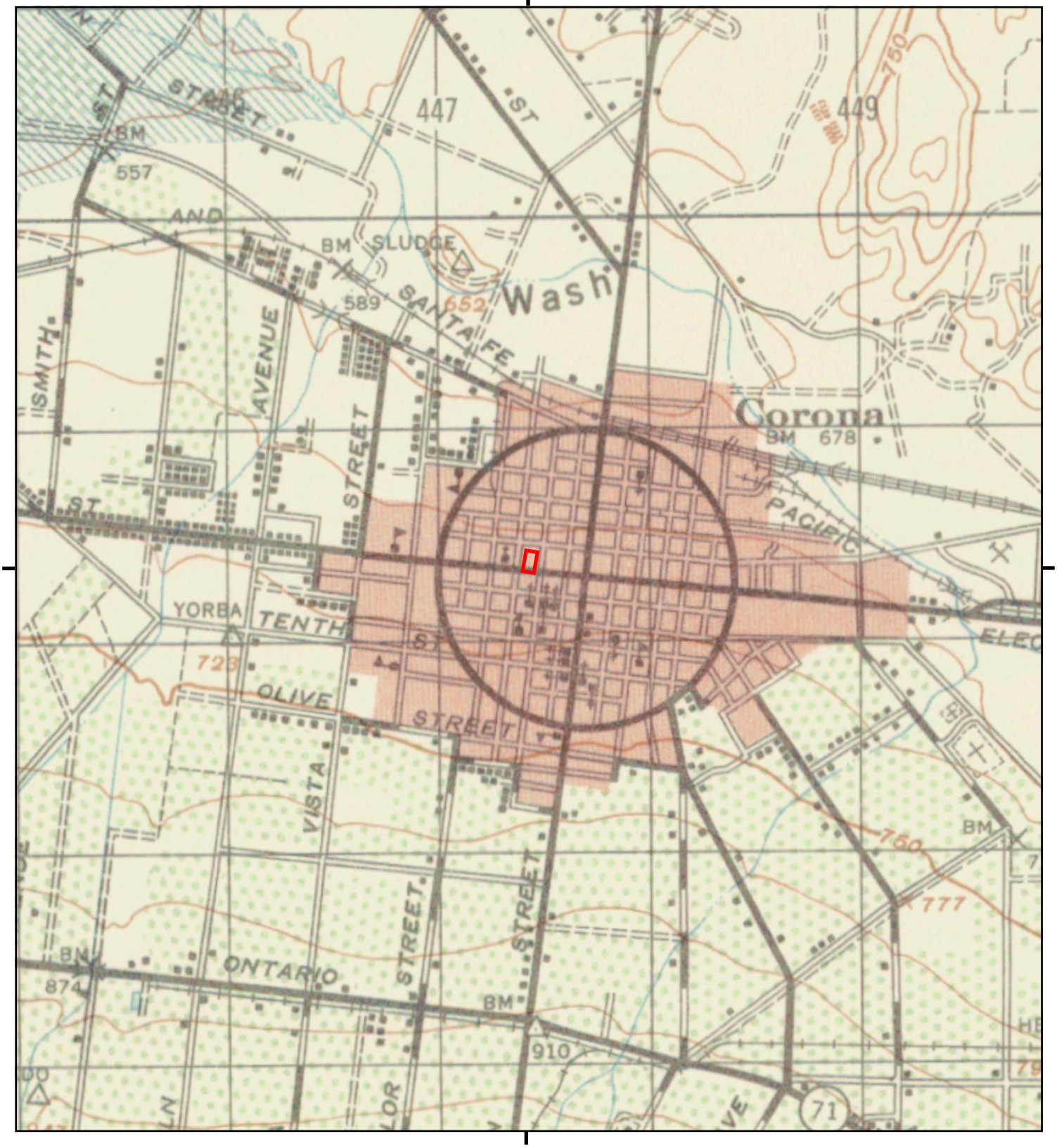

This report includes information from the following map sheet(s).

0 Miles 0.25 0.5 1 1.5

NW N NE
W E
SW S SE

TP, CORONA, 1947, 15-minute

SITE NAME: Citizen Bank
ADDRESS: 225 W 6TH ST
CORONA, CA 92882
CLIENT: EEC

N

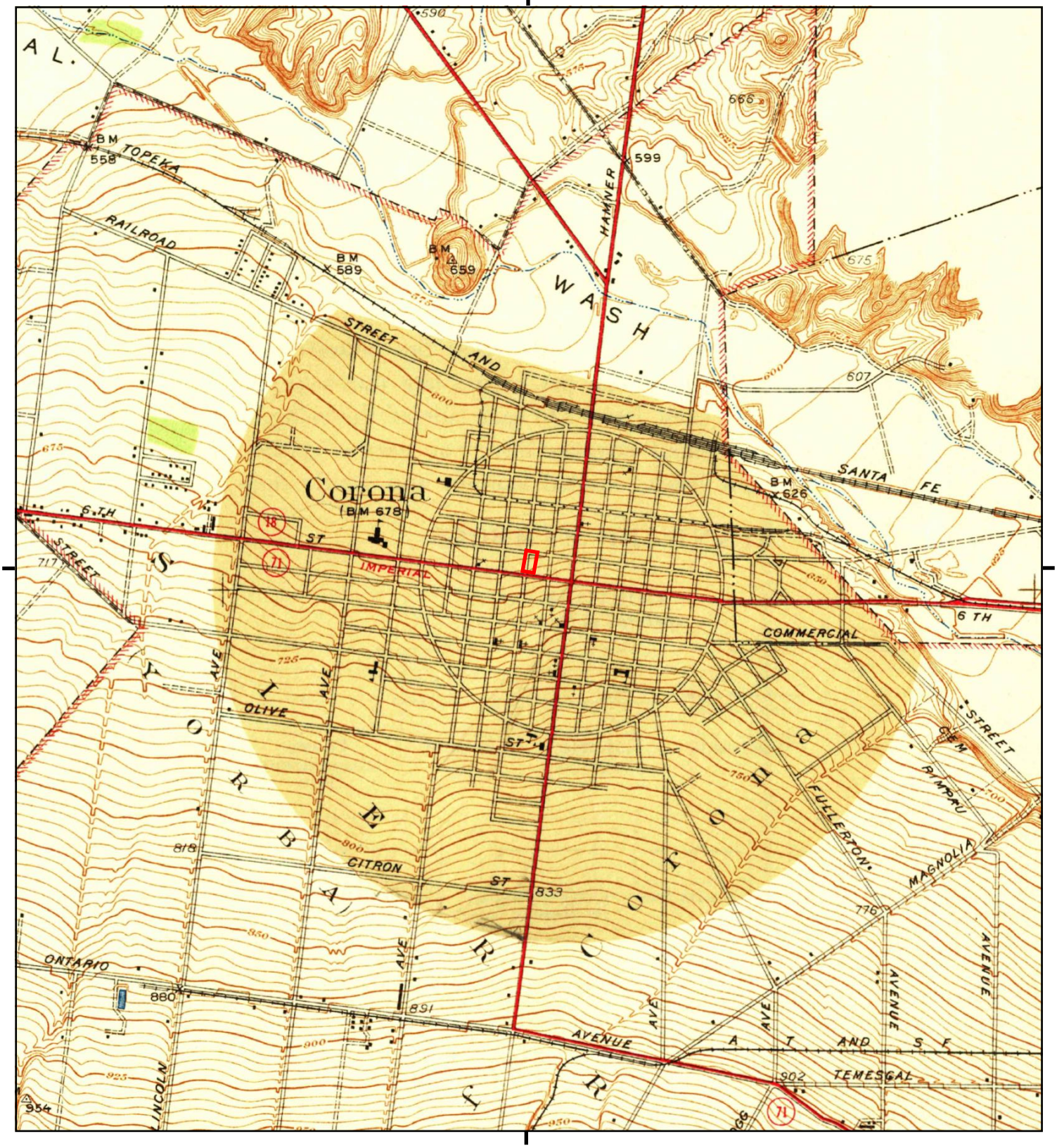

This report includes information from the following map sheet(s).

0 Miles 0.25 0.5 1 1.5

NW N NE
W E
SW S SE

TP, Corona and Vicinity, 1942, 7.5-minute

SITE NAME: Citizen Bank
ADDRESS: 225 W 6TH ST
CORONA, CA 92882
CLIENT: EEC

N

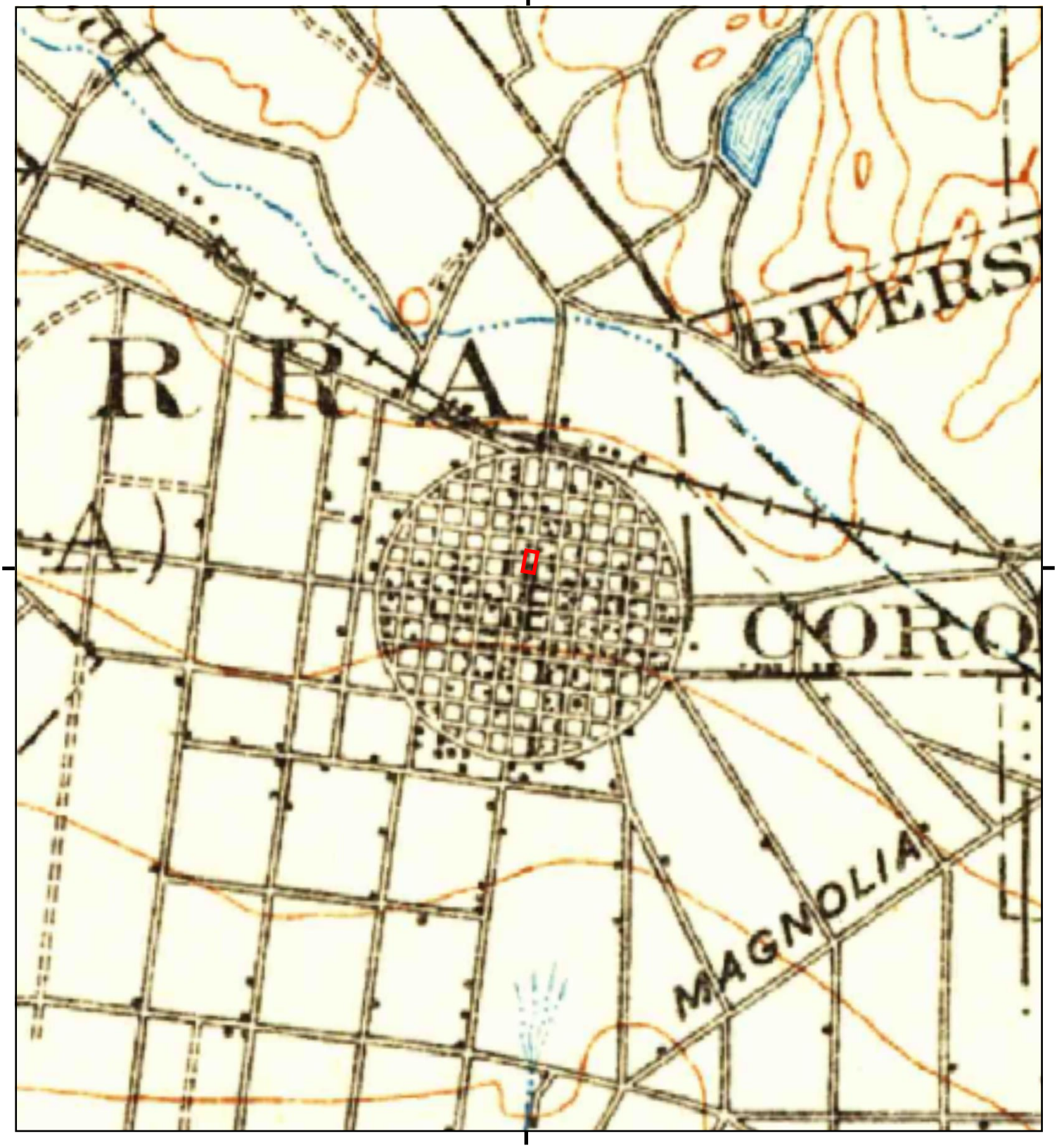

This report includes information from the following map sheet(s).

0 Miles 0.25 0.5 1 1.5

NW N NE
W E
SW S SE

TP, Corona, 1902, 30-minute

SITE NAME: Citizen Bank
ADDRESS: 225 W 6TH ST
CORONA, CA 92882
CLIENT: EEC

N

APPENDIX E
CITY DIRECTORY REPORT

Citizen Bank
225 W 6TH ST
CORONA, CA 92882

Inquiry Number: 6659918.5
September 13, 2021

The EDR-City Directory Abstract

EDR® Environmental Data Resources Inc

6 Armstrong Road
Shelton, CT 06484
800.352.0050
www.edrnet.com

TABLE OF CONTENTS

SECTION

Executive Summary

Findings

City Directory Images

Thank you for your business.
Please contact EDR at 1-800-352-0050
with any questions or comments.

Disclaimer - Copyright and Trademark Notice

This Report contains certain information obtained from a variety of public and other sources reasonably available to Environmental Data Resources, Inc. It cannot be concluded from this Report that coverage information for the target and surrounding properties does not exist from other sources. **NO WARRANTY EXPRESSED OR IMPLIED, IS MADE WHATSOEVER IN CONNECTION WITH THIS REPORT. ENVIRONMENTAL DATA RESOURCES, INC. SPECIFICALLY DISCLAIMS THE MAKING OF ANY SUCH WARRANTIES, INCLUDING WITHOUT LIMITATION, MERCHANTABILITY OR FITNESS FOR A PARTICULAR USE OR PURPOSE. ALL RISK IS ASSUMED BY THE USER. IN NO EVENT SHALL ENVIRONMENTAL DATA RESOURCES, INC. BE LIABLE TO ANYONE, WHETHER ARISING OUT OF ERRORS OR OMISSIONS, NEGLIGENCE, ACCIDENT OR ANY OTHER CAUSE, FOR ANY LOSS OR DAMAGE, INCLUDING, WITHOUT LIMITATION, SPECIAL, INCIDENTAL, CONSEQUENTIAL, OR EXEMPLARY DAMAGES. ANY LIABILITY ON THE PART OF ENVIRONMENTAL DATA RESOURCES, INC. IS STRICTLY LIMITED TO A REFUND OF THE AMOUNT PAID FOR THIS REPORT.** Purchaser accepts this Report "AS IS". Any analyses, estimates, ratings, environmental risk levels or risk codes provided in this Report are provided for illustrative purposes only, and are not intended to provide, nor should they be interpreted as providing any facts regarding, or prediction orforecast of, any environmental risk for any property. Only a Phase I Environmental Site Assessment performed by an environmental professional can provide information regarding the environmental risk for any property. Additionally, the information provided in this Report is not to be construed as legal advice.

Copyright 2020 by Environmental Data Resources, Inc. All rights reserved. Reproduction in any media or format, in whole or in part, of any report or map of Environmental Data Resources, Inc. or its affiliates is prohibited without prior written permission.

EDR and its logos (including Sanborn and Sanborn Map) are trademarks of Environmental Data Resources, Inc. or its affiliates. All other trademarks used herein are the property of their respective owners.

EXECUTIVE SUMMARY

DESCRIPTION

Environmental Data Resources, Inc.'s (EDR) City Directory Abstract is a screening tool designed to assist environmental professionals in evaluating potential liability on a target property resulting from past activities. EDR's City Directory Abstract includes a search and abstract of available city directory data. For each address, the directory lists the name of the corresponding occupant at five year intervals.

Business directories including city, cross reference and telephone directories were reviewed, if available, at approximately five year intervals for the years spanning 1921 through 2017. This report compiles information gathered in this review by geocoding the latitude and longitude of properties identified and gathering information about properties within 660 feet of the target property.

A summary of the information obtained is provided in the text of this report.

RECORD SOURCES

EDR's Digital Archive combines historical directory listings from sources such as Cole Information and Dun & Bradstreet. These standard sources of property information complement and enhance each other to provide a more comprehensive report.

EDR is licensed to reproduce certain City Directory works by the copyright holders of those works. The purchaser of this EDR City Directory Report may include it in report(s) delivered to a customer. Reproduction of City Directories without permission of the publisher or licensed vendor may be a violation of copyright.



RESEARCH SUMMARY

The following research sources were consulted in the preparation of this report. An "X" indicates where information was identified in the source and provided in this report.

Year	Source	TP	Adjoining	Text Abstract	Source Image
2017	Cole Information Services	X	X	X	-
2014	Cole Information Services	X	X	X	-
2009	Cole Information Services	X	X	X	-
2004	Cole Information Services	X	X	X	-
2002	SBC PACIFIC BELL	-	X	X	-
	SBC PACIFIC BELL	X	X	X	-
2001	Haines & Company, Inc.	-	X	X	-
	Haines & Company, Inc.	X	X	X	-
1999	Cole Information Services	X	X	X	-
1996	Pacific Bell	-	X	X	-

EXECUTIVE SUMMARY

Year	Source	TP	Adjoining	Text Abstract	Source Image
1994	Cole Information Services	-	X	X	-
1993	Pacific Bell	-	X	X	-
	Pacific Bell	X	X	X	-
1990	Pacific Bell	-	X	X	-
1986	Pacific Bell Yellow Pages	-	X	X	-
	Pacific Bell Yellow Pages	X	X	X	-
1981	Pacific Telephone	-	X	X	-
	Pacific Telephone	X	X	X	-
1977	Pacific Telephone	-	X	X	-
1970	Pacific Telephone	-	X	X	-
1967	Luskey Brothers & Co.	-	X	X	-
1966	Luskey Brothers & Company Inc.	-	-	-	-
1961	Luskey Brothers & Co.	-	X	X	-
1960	Luskeys Brothers & Co., Publishers	-	-	-	-
1956	Luskey Brothers & Co.	-	X	X	-
1955	Luskeys Brothers Co., Publishers	-	-	-	-
1951	Los Angeles Directory Co.	-	-	-	-
1946	Southern California Telephone Company	-	-	-	-
1945	Los Angeles Directory Co.	-	-	-	-
1941	Pacific Directory Co.	-	X	X	-
1939	Pacific Directory Co.	-	X	X	-
1936	Los Angeles Directory Co.	-	-	-	-
1931	Southern California Telephone Co.	-	X	X	-
1930	Los Angeles Directory Co.	-	-	-	-
1927	Los Angeles Directory Co.	-	X	X	-
1925	Los Angeles Directory Co.	-	-	-	-
1924	Kaasen Directory Co.	-	X	X	-
1921	Riverside Directory Co.	-	-	-	-

EXECUTIVE SUMMARY

SELECTED ADDRESSES

The following addresses were selected by the client, for EDR to research. An "X" indicates where information was identified.

Address	*Type*	*Findings*
203 W 6th St	Client Entered	X

FINDINGS

TARGET PROPERTY INFORMATION

ADDRESS

225 W 6TH ST
CORONA, CA 92882

FINDINGS DETAIL

Target Property research detail.

6TH W

225 6TH W

Year	*Uses*	*Source*
2002	CITIZENS BUSINESS BANK	SBC PACIFIC BELL

W 6TH

225 W 6TH

Year	*Uses*	*Source*
1993	Checking & Savings Informationn	Pacific Bell
	Corona Office	Pacific Bell
	Loan Dept	Pacific Bell

W 6TH ST

225 W 6TH ST

Year	*Uses*	*Source*
2017	CITIZENS BUSINESS BANK	Cole Information Services
2014	CITIZENS BUSINESS BANK	Cole Information Services
2009	CITIZENS BUSINESS BANK	Cole Information Services
	CORONA BRANCH	Cole Information Services
2004	JAMES PHEIFER	Cole Information Services
2001	BANK CITIZENS BUSNS BANK	Haines & Company, Inc.
	CITIZENS BUSINESS	Haines & Company, Inc.
	LOAN DEPT	Haines & Company, Inc.
1999	CITIZENS BUSINESS BANK CORONA	Cole Information Services
1986	Chio Alice	Pacific Bell Yellow Pages

FINDINGS

Year	*Uses*	*Source*
1986	Corona Office	Pacific Bell Yellow Pages
1981	Corona Office	Pacific Telephone
	Loans	Pacific Telephone
	Savings	Pacific Telephone
	Statements	Pacific Telephone

FINDINGS

ADJOINING PROPERTY DETAIL

The following Adjoining Property addresses were researched for this report. Detailed findings are provided for each address.

5TH W

215 5TH W

Year	Uses	Source
2002	k CAROLINAS BEAUTY SALON	SBC PACIFIC BELL
	LETYS RESTAURANT	SBC PACIFIC BELL

316 5TH W

Year	Uses	Source
2002	Gonzalez Raymundo	SBC PACIFIC BELL

322 5TH W

Year	Uses	Source
1939	Law rence Geo printer	Pacific Directory Co.

5TH ST W

204 5TH ST W

Year	Uses	Source
1967	Apartments	Luskey Brothers & Co.
	Roman Anthony Cecelia	Luskey Brothers & Co.
1956	Rodriguez A C	Luskey Brothers & Co.
1941	Bonilla J R	Pacific Directory Co.
1924	Viega Nievas	Kaasen Directory Co.

215 5TH ST W

Year	Uses	Source
1996	LETYS RESTAURANT	Pacific Bell
1967	Clements Washer Shop	Luskey Brothers & Co.
1956	Advance Refrig Equip Co	Luskey Brothers & Co.

FINDINGS

220 5TH ST W

Year	Uses	Source
1967	Garton Roofing Co	Luskey Brothers & Co.

316 5TH ST W

Year	Uses	Source
1956	Reveles H B Mrs	Luskey Brothers & Co.

322 5TH ST W

Year	Uses	Source
1941	Lawrence G A printer	Pacific Directory Co.
1924	Lawrence Marion Mrs	Kaasen Directory Co.
	Lawrence G A job printer	Kaasen Directory Co.

215 1/2 5TH ST W

Year	Uses	Source
1996	ANGELS BEAUTY SALON	Pacific Bell
1967	Tonys Barber Shop	Luskey Brothers & Co.

6TH E

105 6TH E

Year	Uses	Source
1939	Kroonen S D Mrs dresses	Pacific Directory Co.

106 6TH E

Year	Uses	Source
2002	B ORNELAS OTILIA	SBC PACIFIC BELL
	B AARONS SYL MAR	SBC PACIFIC BELL
	B THE MASTERS TOUCH	SBC PACIFIC BELL
	APARTMENTS	SBC PACIFIC BELL
	B MARYANN	SBC PACIFIC BELL
	CORONA HEALTH FOODS	SBC PACIFIC BELL

109 6TH E

Year	Uses	Source
1939	Leonti Philip shoe repr	Pacific Directory Co.

FINDINGS

110 6TH E

Year	Uses	Source
1939	Harter R A liquors	Pacific Directory Co.

111 6TH E

Year	Uses	Source
1939	Vacant	Pacific Directory Co.

112 6TH E

Year	Uses	Source
1939	Mapes Cafe	Pacific Directory Co.

113 6TH E

Year	Uses	Source
1939	Corona Furniture Co	Pacific Directory Co.

114 6TH E

Year	Uses	Source
1939	Keller Furniture Co	Pacific Directory Co.

115 6TH E

Year	Uses	Source
1939	Penney J C Co Inc	Pacific Directory Co.

116 6TH E

Year	Uses	Source
1939	Southern California Telephone Co	Pacific Directory Co.

117 6TH E

Year	Uses	Source
1939	Mava Ice Cream Co	Pacific Directory Co.

118 6TH E

Year	Uses	Source
1939	Jameson M G Mrs real est	Pacific Directory Co.

119 6TH E

Year	Uses	Source
1939	Hotel Kinney & Cafe	Pacific Directory Co.

FINDINGS

120 6TH E

Year	Uses	Source
1939	Glass Bros hdw	Pacific Directory Co.

121 6TH E

Year	Uses	Source
1939	Post Office	Pacific Directory Co.

122 6TH E

Year	Uses	Source
2002	IRIART KEVIN	SBC PACIFIC BELL

123 6TH E

Year	Uses	Source
1939	Nevada California Electric Corp The	Pacific Directory Co.

124 6TH E

Year	Uses	Source
1939	Corona Investment Co	Pacific Directory Co.

138 6TH E

Year	Uses	Source
2002	GINGERBREAD COTTAGE	SBC PACIFIC BELL

142 6TH E

Year	Uses	Source
2002	HAIRCUTTERS OF CORONA	SBC PACIFIC BELL

144 6TH E

Year	Uses	Source
2002	Blender Robt	SBC PACIFIC BELL

120 1/2 6TH E

Year	Uses	Source
1939	Kalbfleisch W E atty	Pacific Directory Co.

FINDINGS

6TH W

203 6TH W

Year	Uses	Source
1939	Vacant	Pacific Directory Co.

204 6TH W

Year	Uses	Source
1939	Barratt C O tires	Pacific Directory Co.

212 6TH W

Year	Uses	Source
1939	Locke W R restr	Pacific Directory Co.

213 6TH W

Year	Uses	Source
1939	Rice C A osteo phys	Pacific Directory Co.

214 6TH W

Year	Uses	Source
1939	Baker C A Mrs furn rms	Pacific Directory Co.

215 6TH W

Year	Uses	Source
1939	Harter R A liquors	Pacific Directory Co.

222 6TH W

Year	Uses	Source
2002	DEAN RALPH DMD	SBC PACIFIC BELL
	BATEMAN CHARLENE G MOD	SBC PACIFIC BELL

224 6TH W

Year	Uses	Source
1939	Tucker & Moores Gilmore Service	Pacific Directory Co.

301 6TH W

Year	Uses	Source
2002	JOYERIA DIAMANTE	SBC PACIFIC BELL
	C S L MUSICA LATINA	SBC PACIFIC BELL

FINDINGS

Year	Uses	Source
2002	US CASH ADVANCE	SBC PACIFIC BELL
	LABOR READY	SBC PACIFIC BELL
	OFFICE	SBC PACIFIC BELL
	BIG 10	SBC PACIFIC BELL
	NO 1 DRINKING WATER	SBC PACIFIC BELL
	ADRIANAS INSURANCE	SBC PACIFIC BELL
1939	Klein Albt gas sta	Pacific Directory Co.

302 6TH W

Year	Uses	Source
1939	Associated Service Station	Pacific Directory Co.

308 6TH W

Year	Uses	Source
2002	ADAMOS SHOE REPAIR	SBC PACIFIC BELL

311 6TH W

Year	Uses	Source
1939	Olea Feliberto	Pacific Directory Co.

312 6TH W

Year	Uses	Source
2002	Peters Wayne	SBC PACIFIC BELL
1939	Schoneman Eliz Mrs gifts	Pacific Directory Co.

315 6TH W

Year	Uses	Source
2002	SALON	SBC PACIFIC BELL
	FRANCIS BEAUTY & BARBER	SBC PACIFIC BELL
1939	Forehand J H restr	Pacific Directory Co.

316 6TH W

Year	Uses	Source
1939	Bridges J J gas sta	Pacific Directory Co.

FINDINGS

317 6TH W

Year	Uses	Source
2002	SIMENTAL DRAPERIES	SBC PACIFIC BELL
	CNS CUSTOM UPHOLSTERY	SBC PACIFIC BELL

319 6TH W

Year	Uses	Source
2002	UPHOLSTERY	SBC PACIFIC BELL
	J & M DRAPERIES	SBC PACIFIC BELL

320 6TH W

Year	Uses	Source
1939	Patterson F R Mrs ins	Pacific Directory Co.

321 6TH W

Year	Uses	Source
2002	Perez Alonso	SBC PACIFIC BELL
	PACIFIC TV & STEREO	SBC PACIFIC BELL

323 6TH W

Year	Uses	Source
2002	REGISTERS	SBC PACIFIC BELL
	R & R CASH SYSTEMS	SBC PACIFIC BELL

325 6TH W

Year	Uses	Source
2002	AGENCY	SBC PACIFIC BELL
	B QUALITY IMAGING SUPPLIES	SBC PACIFIC BELL
	B MARTIN FEUX INSURANCE	SBC PACIFIC BELL
	OFFICE	SBC PACIFIC BELL
	B G & F BUSINESS	SBC PACIFIC BELL

301 1/2 6TH W

Year	Uses	Source
1939	Hall P W autos	Pacific Directory Co.

FINDINGS

311 1/2 6TH W

Year	Uses	Source
1939	Raynoso Marselina Mrs	Pacific Directory Co.

6TH ST

105 6TH ST

Year	Uses	Source
1927	Patterson L L real est	Los Angeles Directory Co.

109 6TH ST

Year	Uses	Source
1927	City Barber Shop	Los Angeles Directory Co.

110 6TH ST

Year	Uses	Source
1927	Corona Cafe	Los Angeles Directory Co.

111 6TH ST

Year	Uses	Source
1927	Home Way Bakery	Los Angeles Directory Co.

113 6TH ST

Year	Uses	Source
1927	Majestic Theatre	Los Angeles Directory Co.
	A & D Cafe	Los Angeles Directory Co.

114 6TH ST

Year	Uses	Source
1927	Lockes 100% Tire Service	Los Angeles Directory Co.
	Keller Furn Co	Los Angeles Directory Co.

115 6TH ST

Year	Uses	Source
1927	Peoples Dept Store	Los Angeles Directory Co.

116 6TH ST

Year	Uses	Source
1927	B & B Barber Shop	Los Angeles Directory Co.

FINDINGS

Year	Uses	Source
1927	Corona Home Tel & Tel Co	Los Angeles Directory Co.

117 6TH ST

Year	Uses	Source
1927	Vacant	Los Angeles Directory Co.

118 6TH ST

Year	Uses	Source
1927	City Paint & Paper Store	Los Angeles Directory Co.
	Corona Inv Co loans and bonds	Los Angeles Directory Co.

119 6TH ST

Year	Uses	Source
1927	Chamber of Commerce	Los Angeles Directory Co.

120 6TH ST

Year	Uses	Source
1927	Glass Bros hdw and plmbg	Los Angeles Directory Co.
	McClure R J cigars	Los Angeles Directory Co.

121 6TH ST

Year	Uses	Source
1927	Kinney Hotel	Los Angeles Directory Co.

123 6TH ST

Year	Uses	Source
1927	Post Office	Los Angeles Directory Co.

124 6TH ST

Year	Uses	Source
1927	Vacant	Los Angeles Directory Co.

125 6TH ST

Year	Uses	Source
1927	Clark W W mens furngs	Los Angeles Directory Co.

FINDINGS

134 6TH ST

Year	Uses	Source
1927	Davis H H restr	Los Angeles Directory Co.

137 6TH ST

Year	Uses	Source
1981	CITORWNA OFFSET CREATIVE PRINTING	Pacific Telephone

201 6TH ST

Year	Uses	Source
1927	Carey S P 2d hd autos	Los Angeles Directory Co.

202 6TH ST

Year	Uses	Source
1927	Winships & Cattern feed and fuel	Los Angeles Directory Co.

203 6TH ST

Year	Uses	Source
1927	Huff R P	Los Angeles Directory Co.
	Gaskins T H restr	Los Angeles Directory Co.

204 6TH ST

Year	Uses	Source
1927	Union Oil Co gas sta	Los Angeles Directory Co.

205 6TH ST

Year	Uses	Source
1927	Jones F E garage	Los Angeles Directory Co.

206 6TH ST

Year	Uses	Source
1927	Chrysler Auto Agcy	Los Angeles Directory Co.

208 6TH ST

Year	Uses	Source
1927	Taber A L auto repr	Los Angeles Directory Co.

FINDINGS

213 6TH ST

Year	Uses	Source
1927	Church of the Nazarene	Los Angeles Directory Co.

214 6TH ST

Year	Uses	Source
1927	Chronister W R ^	Los Angeles Directory Co.
	Crow n City Apts	Los Angeles Directory Co.
	Mission Garage	Los Angeles Directory Co.

215 6TH ST

Year	Uses	Source
1927	Gleason V A	Los Angeles Directory Co.

222 6TH ST

Year	Uses	Source
1927	Hotel Hart	Los Angeles Directory Co.

223 6TH ST

Year	Uses	Source
1927	Corona Athletic Club	Los Angeles Directory Co.
	Vacant	Los Angeles Directory Co.

301 6TH ST

Year	Uses	Source
1927	Johnson & Lincoln gas sta	Los Angeles Directory Co.

302 6TH ST

Year	Uses	Source
1927	Gulley Cuthbert	Los Angeles Directory Co.
	Six Belle Service Station	Los Angeles Directory Co.

307 6TH ST

Year	Uses	Source
1927	Vacant	Los Angeles Directory Co.

FINDINGS

309 6TH ST

Year	*Uses*	*Source*
1927	Ricco Frank	Los Angeles Directory Co.
	Glenn D W	Los Angeles Directory Co.

311 6TH ST

Year	*Uses*	*Source*
1927	Cortez Frederico	Los Angeles Directory Co.

312 6TH ST

Year	*Uses*	*Source*
1927	Schoneman A H art gds	Los Angeles Directory Co.
	Row e Chas	Los Angeles Directory Co.

315 6TH ST

Year	*Uses*	*Source*
1927	Forehand J H restr	Los Angeles Directory Co.

319 6TH ST

Year	*Uses*	*Source*
1927	Shell Co gas sta	Los Angeles Directory Co.

320 6TH ST

Year	*Uses*	*Source*
1927	Coplen Motor Co	Los Angeles Directory Co.
	Bow en S J	Los Angeles Directory Co.

324 6TH ST

Year	*Uses*	*Source*
1927	Keller W C	Los Angeles Directory Co.

6TH ST E

104 6TH ST E

Year	*Uses*	*Source*
1924	Kloss Joel jew eler	Kaasen Directory Co.

FINDINGS

105 6TH ST E

Year	Uses	Source
1967	Frock Shop The	Luskey Brothers & Co.
1956	Frock Shop w omens clo	Luskey Brothers & Co.
1941	Kroonen S D Mrs dresses	Pacific Directory Co.

106 6TH ST E

Year	Uses	Source
1996	CORONA HEALTH FOODS	Pacific Bell
	CORONA HEALTH FOODS	Pacific Bell
	B	Pacific Bell
1967	Sheppard & Reynolds	Luskey Brothers & Co.
1956	Bk of Am Bldg	Luskey Brothers & Co.

107 6TH ST E

Year	Uses	Source
1967	Philips Shoe Shop	Luskey Brothers & Co.
1956	Joyce Bty Salon	Luskey Brothers & Co.
	Bunn O D shoe shiner	Luskey Brothers & Co.
	Philips Shoe Shop repr	Luskey Brothers & Co.
	1/2 City Barber Shop	Luskey Brothers & Co.

108 6TH ST E

Year	Uses	Source
1924	Motor Transit Co station	Kaasen Directory Co.
	Billings R S drugs	Kaasen Directory Co.

109 6TH ST E

Year	Uses	Source
1967	Keils Bakery	Luskey Brothers & Co.
1956	Keils Bakery	Luskey Brothers & Co.
	Keil A C	Luskey Brothers & Co.
1941	Wisharts City Barber Shop	Pacific Directory Co.
	Leonti Philip shoe repr	Pacific Directory Co.
1924	City Barber Shop	Kaasen Directory Co.

FINDINGS

110 6TH ST E

Year	Uses	Source
1967	Vacant	Luskey Brothers & Co.
1956	Harters Liquors	Luskey Brothers & Co.
1941	Harter R A liquors	Pacific Directory Co.
1924	Smith Jos cigars	Kaasen Directory Co.

111 6TH ST E

Year	Uses	Source
1941	How e P T baker	Pacific Directory Co.
	Hunter W D delicatessen	Pacific Directory Co.
1924	Patterson L L real est	Kaasen Directory Co.
	Myers C D sign painter	Kaasen Directory Co.

112 6TH ST E

Year	Uses	Source
1967	Kellers Home Furnishing	Luskey Brothers & Co.
	Kellers Floor Covering	Luskey Brothers & Co.
1956	Keller Furn	Luskey Brothers & Co.
1941	Mapes Cafe	Pacific Directory Co.
1924	Corona Cafe	Kaasen Directory Co.

113 6TH ST E

Year	Uses	Source
1967	Penney J C Co	Luskey Brothers & Co.
1956	Penney J C Co	Luskey Brothers & Co.
1941	Harris G I furn	Pacific Directory Co.
1924	Majestic Theatre	Kaasen Directory Co.

114 6TH ST E

Year	Uses	Source
1996	RAGS TO RICHES	Pacific Bell
1956	Pac Tel & Teleg busns ofc	Luskey Brothers & Co.
1941	Keller Furniture Co	Pacific Directory Co.
1924	Keller Furniture Co	Kaasen Directory Co.

FINDINGS

115 6TH ST E

Year	Uses	Source
1967	Republican Assembly Corona	Luskey Brothers & Co.
1956	Metropolitan Coach Lines	Luskey Brothers & Co.
	Pac Greyhound Lines	Luskey Brothers & Co.
	North Am Airlines	Luskey Brothers & Co.
	Didiers Cafe	Luskey Brothers & Co.
1941	Penney J C Co Inc	Pacific Directory Co.
1924	Stanfield R W drugs	Kaasen Directory Co.

116 6TH ST E

Year	Uses	Source
1956	Pac Tel & Teleg traf dept	Luskey Brothers & Co.
1941	Sou Calif Tele Co	Pacific Directory Co.
1924	Cor Home Tel & Tel Co	Kaasen Directory Co.

117 6TH ST E

Year	Uses	Source
1967	Democratic Volunteers Club	Luskey Brothers & Co.
1956	Naylors Tiny Hotel & Dining Rm	Luskey Brothers & Co.
	City Cab Co	Luskey Brothers & Co.
1941	Mava Ice Cream Co	Pacific Directory Co.

118 6TH ST E

Year	Uses	Source
1956	Crna Hdw	Luskey Brothers & Co.
1941	Smith J F barber	Pacific Directory Co.
	Jameson M G real est	Pacific Directory Co.
	Pinkerton & Jameson genl contrs	Pacific Directory Co.
1924	Corona Barber Shop	Kaasen Directory Co.

119 6TH ST E

Year	Uses	Source
1967	Optimist Club Corona	Luskey Brothers & Co.
	Lindys Fine Foods	Luskey Brothers & Co.
	Kiwanis Club Corona	Luskey Brothers & Co.

FINDINGS

Year	Uses	Source
1941	Kinney Hotel & Banquet Room	Pacific Directory Co.
1924	Hotel Kinney	Kaasen Directory Co.
	Sugar Bowl confy	Kaasen Directory Co.

120 6TH ST E

Year	Uses	Source
1967	Corona Hardware	Luskey Brothers & Co.
1941	Glass Bros Hardware Inc	Pacific Directory Co.
	1/2 Glass Bros Building	Pacific Directory Co.
	Kalbfleisch W E atty	Pacific Directory Co.
1924	Glass Bros hdwe	Kaasen Directory Co.

121 6TH ST E

Year	Uses	Source
1967	Sewing Basket The	Luskey Brothers & Co.
1956	Sears Roebuck catalog ofc	Luskey Brothers & Co.
1941	Post Office	Pacific Directory Co.
1924	Chamber of Commerce	Kaasen Directory Co.

122 6TH ST E

Year	Uses	Source
1996	IRIART KEVIN	Pacific Bell
	IRIART KENNETH D	Pacific Bell
1967	Crna Cty Redevelopment Agcy	Luskey Brothers & Co.
1956	Haskins W A optom	Luskey Brothers & Co.

123 6TH ST E

Year	Uses	Source
1967	Beneficial Finance Co of Corona	Luskey Brothers & Co.
1956	Vacant	Luskey Brothers & Co.
1941	Nevada California Electric Corp	Pacific Directory Co.
1924	Davis H H tailor	Kaasen Directory Co.

124 6TH ST E

Year	Uses	Source
1941	Vacant	Pacific Directory Co.

FINDINGS

125 6TH ST E

Year	Uses	Source
1924	Post Office	Kaasen Directory Co.

138 6TH ST E

Year	Uses	Source
1996	GINGERBREAD COTTAGE	Pacific Bell

142 6TH ST E

Year	Uses	Source
1996	HAIRCUTTERS OF CORONA	Pacific Bell
	LEONTI HAIR DESIGNS	Pacific Bell

144 6TH ST E

Year	Uses	Source
1996	Blender Robt	Pacific Bell

152 6TH ST E

Year	Uses	Source
1996	EVERYDAY SWAP MEET PRICE	Pacific Bell

104 1/2 6TH ST E

Year	Uses	Source
1924	vacant	Kaasen Directory Co.

109 1/2 6TH ST E

Year	Uses	Source
1924	Cubley J A popcorn	Kaasen Directory Co.

111 1/2 6TH ST E

Year	Uses	Source
1924	Locke W R vulcanizer	Kaasen Directory Co.

118 1/2 6TH ST E

Year	Uses	Source
1967	Elks Club Lodge No 2045	Luskey Brothers & Co.
1924	Corona Barber Shop	Kaasen Directory Co.
	Pac Tel & Tel Co	Kaasen Directory Co.

FINDINGS

6TH ST W

101 6TH ST W

Year	Uses	Source
1941	First National Bank	Pacific Directory Co.
	Citizens Bank	Pacific Directory Co.

103 6TH ST W

Year	Uses	Source
1967	Merle Norman Cosmetic Studio	Luskey Brothers & Co.
1956	Crna Chamber of Commerce	Luskey Brothers & Co.

105 6TH ST W

Year	Uses	Source
1967	Corona Employment Agency	Luskey Brothers & Co.
1956	Riverside Dailey Press & Enterprise	Luskey Brothers & Co.
	Professional Building	Luskey Brothers & Co.
	Nelson D G dntst	Luskey Brothers & Co.
	Russell C A chiro	Luskey Brothers & Co.
	Van De Steeg W G phys	Luskey Brothers & Co.
	Schuster G F phys	Luskey Brothers & Co.

106 6TH ST W

Year	Uses	Source
1967	Nelson DG ofc	Luskey Brothers & Co.
1941	Professional Building	Pacific Directory Co.
	Brow n L E phys	Pacific Directory Co.
	Johnson R L phys	Pacific Directory Co.
	Munn W B dentist	Pacific Directory Co.
	Nelson D G dentist	Pacific Directory Co.
	Russell C A chiro	Pacific Directory Co.
	Wood W J phys	Pacific Directory Co.
1939	U S Forest Service	Pacific Directory Co.
1924	Forehand J H	Kaasen Directory Co.
	Crew D A phys	Kaasen Directory Co.
	Shank C E phys	Kaasen Directory Co.

FINDINGS

Year	Uses	Source
1924	Henry G E dentist	Kaasen Directory Co.
	Tolman W M chiro	Kaasen Directory Co.
	Van Zandt Helene hrdrsr	Kaasen Directory Co.

108 6TH ST W

Year	Uses	Source
1956	Vacant	Luskey Brothers & Co.
1941	Blakely A L ins	Pacific Directory Co.
	Riverside Press Enterprise	Pacific Directory Co.
1939	Vacant	Pacific Directory Co.

109 6TH ST W

Year	Uses	Source
1956	Cunning Building	Luskey Brothers & Co.

110 6TH ST W

Year	Uses	Source
1967	Blakeley Dan L Insurance	Luskey Brothers & Co.
1956	Blakeley Doris M ins	Luskey Brothers & Co.
1941	Vacant	Pacific Directory Co.
1939	Yance Radio	Pacific Directory Co.
1924	Corona Daily Independent	Kaasen Directory Co.

111 6TH ST W

Year	Uses	Source
1941	First Natl Bank Bldg	Pacific Directory Co.
	Clayson W S atty	Pacific Directory Co.
	Silva F N Jr dentist	Pacific Directory Co.
1939	Yance Radio	Pacific Directory Co.

112 6TH ST W

Year	Uses	Source
1967	Vacant	Luskey Brothers & Co.
1956	Simms Flow er Shop	Luskey Brothers & Co.
1941	Simms L P florist	Pacific Directory Co.
1939	Simms Flow er Shop	Pacific Directory Co.

FINDINGS

113 6TH ST W

Year	Uses	Source
1967	Tops Tavern	Luskey Brothers & Co.
1956	Tops Cafe cocktails	Luskey Brothers & Co.
1941	Docs Place restr	Pacific Directory Co.
1939	Docs Place billiards	Pacific Directory Co.
1924	Home Cafeteria	Kaasen Directory Co.

114 6TH ST W

Year	Uses	Source
1967	Murphys Tavern	Luskey Brothers & Co.
1956	Allbrights auto parts	Luskey Brothers & Co.
1941	Allbrights Auto Parts	Pacific Directory Co.
1939	Allbrights auto parts	Pacific Directory Co.
1924	Ross & Fryer autos	Kaasen Directory Co.

115 6TH ST W

Year	Uses	Source
1941	Wrights Market	Pacific Directory Co.
1939	Vacant	Pacific Directory Co.
1924	Serrano F & Co gen mdse	Kaasen Directory Co.

116 6TH ST W

Year	Uses	Source
1967	Angelos Barber Shop	Luskey Brothers & Co.
1956	Francisco R E barber	Luskey Brothers & Co.
1941	Burnett P D barber	Pacific Directory Co.
1939	Burnett P D barber	Pacific Directory Co.

117 6TH ST W

Year	Uses	Source
1967	Schwartz Furniture	Luskey Brothers & Co.
1956	Schwartz Furn	Luskey Brothers & Co.
	1/2 Johnson Hazel Mrs	Luskey Brothers & Co.
	1/2 Berry V M Mrs	Luskey Brothers & Co.
1941	Norton N H	Pacific Directory Co.

FINDINGS

Year	Uses	Source
1941	1/2 Browning R M real est	Pacific Directory Co.
1939	Davidson Harold	Pacific Directory Co.
1924	Huff R P garage	Kaasen Directory Co.

118 6TH ST W

Year	Uses	Source
1967	Padgett Paint & Paper	Luskey Brothers & Co.
1941	City Paint & Paper Store	Pacific Directory Co.
1939	City Paint & Paper Store	Pacific Directory Co.

120 6TH ST W

Year	Uses	Source
1967	Circle City Florist	Luskey Brothers & Co.
1956	B & J Linoleum	Luskey Brothers & Co.
1941	Juanitas Shop ladies wear	Pacific Directory Co.
	Keinrath Martin shoe repr	Pacific Directory Co.
1939	Keinrath Martin	Pacific Directory Co.

122 6TH ST W

Year	Uses	Source
1956	Johnnies Shoe Repr	Luskey Brothers & Co.

124 6TH ST W

Year	Uses	Source
1967	Corona Cafe	Luskey Brothers & Co.
1956	Crna Cafe	Luskey Brothers & Co.
1941	Lucas Sarah Mrs restr	Pacific Directory Co.
1939	Lucas Sarah Mrs restr	Pacific Directory Co.

202 6TH ST W

Year	Uses	Source
1967	Kirkpatricks Union Service	Luskey Brothers & Co.
1956	Copiey Joe Jr serv sta	Luskey Brothers & Co.

FINDINGS

204 6TH ST W

Year	Uses	Source
1941	New som F G gas sta	Pacific Directory Co.
	Cundiff L E autos	Pacific Directory Co.
1924	Union Oil Co filling sta	Kaasen Directory Co.

206 6TH ST W

Year	Uses	Source
1941	Barratt C O tires	Pacific Directory Co.

210 6TH ST W

Year	Uses	Source
1956	Rotary Club of Crna ofc	Luskey Brothers & Co.
	Cooperative Fumigating Assn	Luskey Brothers & Co.
	Corona Cemetery Assn	Luskey Brothers & Co.
	Key Herbt M & Sons ins	Luskey Brothers & Co.
1941	Tops Cafe The	Pacific Directory Co.
1924	Ragsdale J M rest	Kaasen Directory Co.

211 6TH ST W

Year	Uses	Source
1956	David Hairstylist	Luskey Brothers & Co.

212 6TH ST W

Year	Uses	Source
1967	Cole Harry Buick Co	Luskey Brothers & Co.
1956	Cole Harry Buick Co	Luskey Brothers & Co.

213 6TH ST W

Year	Uses	Source
1956	Cole Harry Buick Co used car lot	Luskey Brothers & Co.
	Burnett P B	Luskey Brothers & Co.
1941	Vacant	Pacific Directory Co.
1924	Vacant	Kaasen Directory Co.

FINDINGS

214 6TH ST W

Year	Uses	Source
1996	KRYSTAL NAIL	Pacific Bell
1941	Baker Harold	Pacific Directory Co.
	Crown City Rooms	Pacific Directory Co.
1924	Crown City Apts	Kaasen Directory Co.

215 6TH ST W

Year	Uses	Source
1956	Crna Pnt Center	Luskey Brothers & Co.
1941	Harter R A liquors	Pacific Directory Co.

217 6TH ST W

Year	Uses	Source
1956	Fink W J mach	Luskey Brothers & Co.
	Nicholson Lionel auto uphol	Luskey Brothers & Co.
1941	Finks Machine Shop	Pacific Directory Co.
1924	Star Garage & Mach Wks	Kaasen Directory Co.

219 6TH ST W

Year	Uses	Source
1941	Smith J C auto repr	Pacific Directory Co.
	Cervantes Lupe beauty shop	Pacific Directory Co.

221 6TH ST W

Year	Uses	Source
1956	La Belle Bty Salon	Luskey Brothers & Co.

222 6TH ST W

Year	Uses	Source
1996	GALVAN OLIVIA A MD	Pacific Bell
	DEAN RALPH D MD	Pacific Bell
	BATEMAN CHARLENE G MD	Pacific Bell
	COLE CLIFTON MD	Pacific Bell

FINDINGS

223 6TH ST W

Year	Uses	Source
1967	Half Price Laundromat	Luskey Brothers & Co.
1956	Vacant	Luskey Brothers & Co.
1941	Moore K W oil distr	Pacific Directory Co.
	Eagle Super Service	Pacific Directory Co.
1924	Blake W P nov mfr	Kaasen Directory Co.

224 6TH ST W

Year	Uses	Source
1967	Diggs Tom Mobil Service	Luskey Brothers & Co.
1956	Mobil Serv Center	Luskey Brothers & Co.
1941	Phillips Gilmore Service	Pacific Directory Co.

301 6TH ST W

Year	Uses	Source
1996	D	Pacific Bell
	F	Pacific Bell
	C	Pacific Bell
	B	Pacific Bell
	A	Pacific Bell
	GALVAN OLIVIA A MD	Pacific Bell
1956	Hermans Auto Uphol	Luskey Brothers & Co.
	Adamo Anthony serv sta	Luskey Brothers & Co.
1941	Vacant	Pacific Directory Co.

302 6TH ST W

Year	Uses	Source
1956	Rush W H serv sta	Luskey Brothers & Co.
1941	Welch I L gas sta	Pacific Directory Co.
1924	Six Belle Serv Sta	Kaasen Directory Co.

304 6TH ST W

Year	Uses	Source
1996	GOSLIN TIRE SERVICE INC	Pacific Bell
1967	Kimmel Body Works	Luskey Brothers & Co.

FINDINGS

Year	Uses	Source
1967	Kimmel Law rence K Helen	Luskey Brothers & Co.
	Kimmels Phillips 66 Service	Luskey Brothers & Co.
1956	Kimmel Body Wks	Luskey Brothers & Co.
	Truck Car Serv reprs	Luskey Brothers & Co.
1941	Thrasher C E auto repr	Pacific Directory Co.

305 6TH ST W

Year	Uses	Source
1967	Sw ancy Chevrolet Co Inc	Luskey Brothers & Co.
1956	Circle City Mtrs used cars	Luskey Brothers & Co.

308 6TH ST W

Year	Uses	Source
1996	ADAMOS SHOE REPAIR	Pacific Bell
1967	Adamons Shoe Repair	Luskey Brothers & Co.
1956	Adamos Shoe Serv	Luskey Brothers & Co.

309 6TH ST W

Year	Uses	Source
1924	Flores Nicholas	Kaasen Directory Co.

310 6TH ST W

Year	Uses	Source
1996	ESSENTIALS DAY SPA	Pacific Bell
1967	Milton Mann Accordian Studio	Luskey Brothers & Co.
1956	Mann Milton Accordion	Luskey Brothers & Co.

311 6TH ST W

Year	Uses	Source
1941	Garcia J D	Pacific Directory Co.
	1/2 Perez Jose	Pacific Directory Co.
1924	Cortez Federico	Kaasen Directory Co.

312 6TH ST W

Year	Uses	Source
1996	MAIL CENTRE	Pacific Bell

FINDINGS

Year	Uses	Source
1967	Bridgman Roy L ofc	Luskey Brothers & Co.
	Water Rite Soft Water Crna Br	Luskey Brothers & Co.
1956	Typew riter Serv Co	Luskey Brothers & Co.
1941	Adamo Mike	Pacific Directory Co.
1924	Schoneman A H	Kaasen Directory Co.

315 6TH ST W

Year	Uses	Source
1996	FRANCIS BEAUTY & BARBER SALON	Pacific Bell
1967	Carmens Beauty Salon	Luskey Brothers & Co.
1956	Crna Ins Agcy	Luskey Brothers & Co.
1941	Forehand J H restr	Pacific Directory Co.

316 6TH ST W

Year	Uses	Source
1956	Sparkman Bros used cars	Luskey Brothers & Co.
1941	Hunts Service Station	Pacific Directory Co.

317 6TH ST W

Year	Uses	Source
1967	Als Beer & Wine	Luskey Brothers & Co.
1956	Circle Liquor Store	Luskey Brothers & Co.

319 6TH ST W

Year	Uses	Source
1996	ROGERS RUSH GLASS CO	Pacific Bell
1967	Rogers Rush Glass Co	Luskey Brothers & Co.
1956	Rogers Rush Glass Co	Luskey Brothers & Co.

320 6TH ST W

Year	Uses	Source
1996	HEILIG MEYERS FURNITURE CO	Pacific Bell
1967	McMahans Furniture Stores	Luskey Brothers & Co.
1956	Mc Mahans Furn Stores	Luskey Brothers & Co.
1941	French H F liquors	Pacific Directory Co.

FINDINGS

321 6TH ST W

Year	Uses	Source
1996	PACIFIC TV & STEREO	Pacific Bell
1967	Hobart Press	Luskey Brothers & Co.
1956	Boyton Variety	Luskey Brothers & Co.
	1/2 Boynton B B	Luskey Brothers & Co.

323 6TH ST W

Year	Uses	Source
1996	R & R CASH REGISTERS	Pacific Bell
1967	Berlands Circle Paint & Wallpaper Sup	Luskey Brothers & Co.
1956	Berlands Circle City Wallpaper & Sup	Luskey Brothers & Co.

325 6TH ST W

Year	Uses	Source
1996	FIESTA VIDEO	Pacific Bell
	FIESTA VIDEO	Pacific Bell
	B	Pacific Bell
1967	Vacant	Luskey Brothers & Co.
1956	Docs Place restr	Luskey Brothers & Co.

117 1/2 6TH ST W

Year	Uses	Source
1939	Vacant	Pacific Directory Co.
1924	Huff R P garage	Kaasen Directory Co.

215 1/2 6TH ST W

Year	Uses	Source
1967	Corona Blue Print	Luskey Brothers & Co.

321 1/2 6TH ST W

Year	Uses	Source
1967	Harvey Alice	Luskey Brothers & Co.

FINDINGS

7TH W

124 7TH W

Year	Uses	Source
1939	Four Square Gospel Church	Pacific Directory Co.

208 7TH W

Year	Uses	Source
1939	Wright G N	Pacific Directory Co.

212 7TH W

Year	Uses	Source
1939	Brasher F C	Pacific Directory Co.

213 7TH W

Year	Uses	Source
1939	Scharer Frieda	Pacific Directory Co.

214 7TH W

Year	Uses	Source
1939	Massey Abel	Pacific Directory Co.

216 7TH W

Year	Uses	Source
1939	Bickhart E C Rev	Pacific Directory Co.

222 7TH W

Year	Uses	Source
1939	Sholders M E Mrs	Pacific Directory Co.

223 7TH W

Year	Uses	Source
1939	Arnold Kenneth	Pacific Directory Co.

303 7TH W

Year	Uses	Source
1939	Titus W J	Pacific Directory Co.

FINDINGS

307 7TH W

Year	Uses	Source
1939	Nevin H J	Pacific Directory Co.

309 7TH W

Year	Uses	Source
1939	Mitchell M J Mrs	Pacific Directory Co.

312 7TH W

Year	Uses	Source
1939	Arnold Laura Mrs	Pacific Directory Co.

315 7TH W

Year	Uses	Source
2002	Sierra Agustin	SBC PACIFIC BELL
1939	Bridges Jos	Pacific Directory Co.

319 7TH W

Year	Uses	Source
2002	FENDER MUSEUM	SBC PACIFIC BELL
1939	Sparkman F G	Pacific Directory Co.

320 7TH W

Year	Uses	Source
1939	Radcliffe Mattie Mrs	Pacific Directory Co.

321 7TH W

Year	Uses	Source
1939	Tapper R W	Pacific Directory Co.

322 7TH W

Year	Uses	Source
2002	Esquibel Joe	SBC PACIFIC BELL
1939	Brumbaugh J H	Pacific Directory Co.

206 1/2 7TH W

Year	Uses	Source
1939	Sampson Alice Mrs	Pacific Directory Co.

309 1/2 7TH W

Year	Uses	Source
1939	Smith Arth	Pacific Directory Co.

7TH ST E

106 7TH ST E

Year	Uses	Source
1956	Sampselle Realty	Luskey Brothers & Co.
1941	Dunkit Doughnut Shop	Pacific Directory Co.
1939	E & T Doughnut Shop	Pacific Directory Co.

108 7TH ST E

Year	Uses	Source
1956	a Jepsons Barber Shop	Luskey Brothers & Co.
	Vacant	Luskey Brothers & Co.
	b Vacant	Luskey Brothers & Co.
1941	Vacant	Pacific Directory Co.
	a Bradshaw E T	Pacific Directory Co.
1939	County Welfare & Relief	Pacific Directory Co.

110 7TH ST E

Year	Uses	Source
1956	Vacant	Luskey Brothers & Co.

111 7TH ST E

Year	Uses	Source
1939	Vacant	Pacific Directory Co.

112 7TH ST E

Year	Uses	Source
1956	Girl Scouts of Am	Luskey Brothers & Co.
1941	County Welfare Dept	Pacific Directory Co.
1939	Parkridge Treatment Rooms	Pacific Directory Co.

FINDINGS

113 7TH ST E

Year	Uses	Source
1956	Smart & Final Co w hsle gro	Luskey Brothers & Co.
1941	Smart & Final Co Ltd w hol gro	Pacific Directory Co.
1939	Winship & Cattern feeds	Pacific Directory Co.
1924	Vacant	Kaasen Directory Co.

114 7TH ST E

Year	Uses	Source
1956	Williams Dale elec contr	Luskey Brothers & Co.
1941	Farmer C R shtmtlw ks	Pacific Directory Co.
	Williams D E electn	Pacific Directory Co.

115 7TH ST E

Year	Uses	Source
1941	Mc Donalds Feed & Fuel	Pacific Directory Co.

117 7TH ST E

Year	Uses	Source
1956	Corona Appliance	Luskey Brothers & Co.
1941	Brake & Wheel Shop	Pacific Directory Co.
1939	Brake & Wheel Shop	Pacific Directory Co.

119 7TH ST E

Year	Uses	Source
1956	Crna Feed & Fuel	Luskey Brothers & Co.

7TH ST W

108 7TH ST W

Year	Uses	Source
1967	Corona Hobby Shop	Luskey Brothers & Co.

121 7TH ST W

Year	Uses	Source
1967	Farleys Paint Center	Luskey Brothers & Co.
1956	Elder Enterprises bow ling alleys	Luskey Brothers & Co.

FINDINGS

122 7TH ST W

Year	Uses	Source
1967	USGovt Post Office Dept	Luskey Brothers & Co.

124 7TH ST W

Year	Uses	Source
1941	Four Square Gospel Ch	Pacific Directory Co.

202 7TH ST W

Year	Uses	Source
1967	Ludlow Thos H Jr ofc	Luskey Brothers & Co.
1956	Millar Lida A	Luskey Brothers & Co.

204 7TH ST W

Year	Uses	Source
1956	Erickson R L	Luskey Brothers & Co.

206 7TH ST W

Year	Uses	Source
1967	Ison Margaret	Luskey Brothers & Co.
	Villa Escrow Co	Luskey Brothers & Co.
1956	Barnes Bertha M	Luskey Brothers & Co.
1941	1/2 Page L E	Pacific Directory Co.
	Patten Alice Mrs	Pacific Directory Co.

208 7TH ST W

Year	Uses	Source
1941	Vacant	Pacific Directory Co.
1924	Davis Helen	Kaasen Directory Co.

209 7TH ST W

Year	Uses	Source
1967	Ludlow Thos H Jr res	Luskey Brothers & Co.

211 7TH ST W

Year	Uses	Source
1956	Metacek L L	Luskey Brothers & Co.
	Webb Scott	Luskey Brothers & Co.

FINDINGS

Year	Uses	Source
1956	Rhyner B J Mrs	Luskey Brothers & Co.
	Bardsley W K	Luskey Brothers & Co.
	Vacant	Luskey Brothers & Co.
	Stahl C S	Luskey Brothers & Co.
	Featherston Apartments	Luskey Brothers & Co.
	Turbyfill M E Mrs	Luskey Brothers & Co.

212 7TH ST W

Year	Uses	Source
1967	Bock Leroy Amie	Luskey Brothers & Co.
	Gregory Kathryn L Mrs	Luskey Brothers & Co.
1956	Curd R V	Luskey Brothers & Co.
1941	Miley Eudora Mrs	Pacific Directory Co.
	Lanning J D	Pacific Directory Co.
1924	Krick H W	Kaasen Directory Co.

213 7TH ST W

Year	Uses	Source
1967	Allbrights Auto Parts	Luskey Brothers & Co.
1956	White J A	Luskey Brothers & Co.
1941	Scharer Frieda	Pacific Directory Co.
1924	Scharrer Conrad	Kaasen Directory Co.

214 7TH ST W

Year	Uses	Source
1967	Apartments	Luskey Brothers & Co.
	Urch Pansy P Mrs	Luskey Brothers & Co.
1956	Massey Abr	Luskey Brothers & Co.
	1/2 Thompson M E Mrs	Luskey Brothers & Co.
1941	Charlet H A	Pacific Directory Co.
	Massey Abel	Pacific Directory Co.
1924	Snider C H	Kaasen Directory Co.

FINDINGS

215 7TH ST W

Year	Uses	Source
1956	Crumm M E	Luskey Brothers & Co.

216 7TH ST W

Year	Uses	Source
1941	Bickhart E C Rev	Pacific Directory Co.
1924	Wollard Jennie B	Kaasen Directory Co.

220 7TH ST W

Year	Uses	Source
1967	Cheaney Roy C Fay	Luskey Brothers & Co.
1956	Cheaney R C	Luskey Brothers & Co.

222 7TH ST W

Year	Uses	Source
1967	Byrd Danl W Charlotte	Luskey Brothers & Co.
1956	Nolan R A	Luskey Brothers & Co.
1941	Pigman Gordon	Pacific Directory Co.
1924	Buzan C I Mrs	Kaasen Directory Co.

223 7TH ST W

Year	Uses	Source
1967	Friend Bonnie Mrs	Luskey Brothers & Co.
	DeCamp Candy	Luskey Brothers & Co.
	Apartments	Luskey Brothers & Co.
1956	Seventh & Belle Apartments	Luskey Brothers & Co.
	Williams John	Luskey Brothers & Co.
	Alvis L A	Luskey Brothers & Co.
	Knee W J	Luskey Brothers & Co.
	Alvis Goodman J W	Luskey Brothers & Co.
1941	Bibb Lena Mrs	Pacific Directory Co.
	Clark Herschel	Pacific Directory Co.
	Wilder M C	Pacific Directory Co.
1924	Wood S E Mrs	Kaasen Directory Co.

FINDINGS

303 7TH ST W

Year	Uses	Source
1967	Cenkush Dean M Rose	Luskey Brothers & Co.
1956	Titius Mary Mrs	Luskey Brothers & Co.
1941	Titius W J	Pacific Directory Co.
1924	Tolman W M	Kaasen Directory Co.

307 7TH ST W

Year	Uses	Source
1967	Patton Bobbie E ofc	Luskey Brothers & Co.
	Patton Bobbie E Louise	Luskey Brothers & Co.
1956	How es Viola Mrs	Luskey Brothers & Co.
1941	Boden J B	Pacific Directory Co.

309 7TH ST W

Year	Uses	Source
1967	Mitchell Manilla M	Luskey Brothers & Co.
1956	Mitchell Manilla M	Luskey Brothers & Co.
1941	Mitchell Mary Mrs	Pacific Directory Co.
	1/2 Smith A S	Pacific Directory Co.
1924	Mitchell S H	Kaasen Directory Co.

311 7TH ST W

Year	Uses	Source
1967	Smith Bertha I	Luskey Brothers & Co.
1956	Cluse R C	Luskey Brothers & Co.

312 7TH ST W

Year	Uses	Source
1956	Vacant	Luskey Brothers & Co.
1941	Douglas Robt	Pacific Directory Co.
1924	Fisher O J	Kaasen Directory Co.

315 7TH ST W

Year	Uses	Source
1996	Sierra Agustin	Pacific Bell

FINDINGS

Year	Uses	Source
1956	Regan P T	Luskey Brothers & Co.
1941	Bridges Jos	Pacific Directory Co.
1924	Soper I S	Kaasen Directory Co.

316 7TH ST W

Year	Uses	Source
1996	Gutierrez F	Pacific Bell
1967	Stoesser Ora J	Luskey Brothers & Co.
1956	Schmidt I M Mrs	Luskey Brothers & Co.

319 7TH ST W

Year	Uses	Source
1967	Dunham Kenneth J	Luskey Brothers & Co.
1956	Dunham N C Mrs	Luskey Brothers & Co.
1941	Sparkman F G	Pacific Directory Co.
1924	Pierce E W	Kaasen Directory Co.

320 7TH ST W

Year	Uses	Source
1941	Johnson F L Mrs	Pacific Directory Co.

321 7TH ST W

Year	Uses	Source
1941	French Horace	Pacific Directory Co.
1924	New ell J M	Kaasen Directory Co.

322 7TH ST W

Year	Uses	Source
1996	Esquibel Joe	Pacific Bell
1967	Jordan Lew is E Gladys	Luskey Brothers & Co.
1956	Johnston Daisie Mrs	Luskey Brothers & Co.
1941	Brumbaugh J H	Pacific Directory Co.
1924	Brumbaugh Jos	Kaasen Directory Co.

FINDINGS

323 7TH ST W

Year	Uses	Source
1967	Vurroughs Margaret Mrs	Luskey Brothers & Co.
1956	Nunn F B Mrs	Luskey Brothers & Co.

BELLE AVE

424 BELLE AVE

Year	Uses	Source
1941	Phillips H A	Pacific Directory Co.

502 BELLE AVE

Year	Uses	Source
1941	Barriga Jos	Pacific Directory Co.

506 BELLE AVE

Year	Uses	Source
1941	Santos Seville	Pacific Directory Co.
	1/2 Rico Bernarda Mrs	Pacific Directory Co.

512 BELLE AVE

Year	Uses	Source
1941	Massey Cummings M	Pacific Directory Co.
	Wood Carl	Pacific Directory Co.

613 BELLE AVE

Year	Uses	Source
1941	Knuppenberg J V	Pacific Directory Co.

614 BELLE AVE

Year	Uses	Source
1941	Bolland L A Mrs	Pacific Directory Co.

616 BELLE AVE

Year	Uses	Source
1941	Hardison Walter	Pacific Directory Co.

FINDINGS

702 BELLE AVE

Year	Uses	Source
1941	Slape W C	Pacific Directory Co.

706 BELLE AVE

Year	Uses	Source
1941	Major G F	Pacific Directory Co.

707 BELLE AVE

Year	Uses	Source
1941	Robertson B W Rev	Pacific Directory Co.

710 BELLE AVE

Year	Uses	Source
1941	Connell Minta Mrs	Pacific Directory Co.

713 BELLE AVE

Year	Uses	Source
1941	Justis Bonnie Mrs	Pacific Directory Co.

714 BELLE AVE

Year	Uses	Source
1941	Mc Allister W J	Pacific Directory Co.

720 BELLE AVE

Year	Uses	Source
1941	Penrod May Mrs	Pacific Directory Co.

724 BELLE AVE

Year	Uses	Source
1941	Lamb Delia Mrs	Pacific Directory Co.

BELLE AVE S

1 BELLE AVE S

Year	Uses	Source
2001	ANSEN Chns	Haines & Company, Inc.

FINDINGS

2 BELLE AVE S

Year	Uses	Source
2001	CONTRERAS Frank	Haines & Company, Inc.

424 BELLE AVE S

Year	Uses	Source
2001	OAYALA Fernando	Haines & Company, Inc.
	CASTBLLO A 6d	Haines & Company, Inc.
	PLACENCIA M	Haines & Company, Inc.
1996	Cirerol Jose Fernando	Pacific Bell
	Cirerol Jose Fernando	Pacific Bell
	Valdez Yolanda A	Pacific Bell
1967	Cruz Wm J Effie	Luskey Brothers & Co.
1961	A N DOTY	Luskey Brothers & Co.
1956	Gilmore R L	Luskey Brothers & Co.
	Anderson Ernie	Luskey Brothers & Co.
	Orawiec John	Luskey Brothers & Co.

502 BELLE AVE S

Year	Uses	Source
2001	CHAGNON Res m	Haines & Company, Inc.
1967	Balles Minnie Mrs	Luskey Brothers & Co.
1961	M B BALLES	Luskey Brothers & Co.
1956	Balles M B Mrs	Luskey Brothers & Co.

506 BELLE AVE S

Year	Uses	Source
1961	A VALDEZ	Luskey Brothers & Co.
1956	Garcia Valentin	Luskey Brothers & Co.
	1/2 Vacant	Luskey Brothers & Co.

508 BELLE AVE S

Year	Uses	Source
2001	SCHAGNON Remi W	Haines & Company, Inc.
1996	Chagnon Remi W	Pacific Bell
1990	Chagnon Remi W	Pacific Bell

FINDINGS

Year	Uses	Source
1967	Chagnon Remi W Eufrocina	Luskey Brothers & Co.
1961	R CHAGNON	Luskey Brothers & Co.
	S VELOSE	Luskey Brothers & Co.
1956	Chagnon R W	Luskey Brothers & Co.

512 BELLE AVE S

Year	Uses	Source
2001	RAMIREZ Rele Uso	Haines & Company, Inc.
	PI NA 3raciela	Haines & Company, Inc.
1996	Pina Noe B	Pacific Bell
	Badillo Graciela	Pacific Bell
1990	Badillo Graciela	Pacific Bell
	Montalban Marcelino	Pacific Bell
1967	Apartments	Luskey Brothers & Co.
	Perez Ramon Manuela	Luskey Brothers & Co.
	Hernandez Tony Maria	Luskey Brothers & Co.
1961	VACANT	Luskey Brothers & Co.
1956	Amesquita Sabina Mrs	Luskey Brothers & Co.

519 BELLE AVE S

Year	Uses	Source
2001	XXXX	Haines & Company, Inc.

614 BELLE AVE S

Year	Uses	Source
2001	XXXX	Haines & Company, Inc.
1961	C M EVANS	Luskey Brothers & Co.
1956	Justis Bonnie B	Luskey Brothers & Co.

615 BELLE AVE S

Year	Uses	Source
1967	Cotton Evelyn Mrs	Luskey Brothers & Co.
1961	R A JONES	Luskey Brothers & Co.
1956	Faulkner E T	Luskey Brothers & Co.

FINDINGS

616 BELLE AVE S

Year	Uses	Source
1967	White Mary	Luskey Brothers & Co.
1961	M MASSEY	Luskey Brothers & Co.
1956	Hardison Walter	Luskey Brothers & Co.

702 BELLE AVE S

Year	Uses	Source
1967	Spence Donovan C	Luskey Brothers & Co.
1961	D C SPENCE	Luskey Brothers & Co.
1956	Rude R T	Luskey Brothers & Co.

706 BELLE AVE S

Year	Uses	Source
2001	SKEATLEY Syrus	Haines & Company, Inc.
	HERNANDEZ Rafael C	Haines & Company, Inc.
1967	Vacant	Luskey Brothers & Co.
1961	R MILLER	Luskey Brothers & Co.
1956	Parsley Loyd	Luskey Brothers & Co.

707 BELLE AVE S

Year	Uses	Source
1961	VACANT	Luskey Brothers & Co.
1956	Sampson A B Mrs	Luskey Brothers & Co.

708 BELLE AVE S

Year	Uses	Source
2001	C COONA Santiago 909 898 68 S	Haines & Company, Inc.
1990	Romero Jose G	Pacific Bell
1967	Kohler Henrietta	Luskey Brothers & Co.
	Apartments	Luskey Brothers & Co.

709 BELLE AVE S

Year	Uses	Source
1961	R A NOLAN	Luskey Brothers & Co.

FINDINGS

710 BELLE AVE S

Year	Uses	Source
2001	PADLLAAietandr C	Haines & Company, Inc.
1996	Anguiano Robert	Pacific Bell
	Pina Noe B	Pacific Bell
1990	Johnson Sam	Pacific Bell
1967	Apartments	Luskey Brothers & Co.
	Ritchey Jennie	Luskey Brothers & Co.
	Luster Betty	Luskey Brothers & Co.
1961	J E STALLCUP	Luskey Brothers & Co.
1956	Stallcup J E	Luskey Brothers & Co.

713 BELLE AVE S

Year	Uses	Source
1967	Chagnon Molly	Luskey Brothers & Co.
1961	VACANT	Luskey Brothers & Co.
1956	Taylor E C	Luskey Brothers & Co.

716 BELLE AVE S

Year	Uses	Source
1961	F M CUNNINGHAM	Luskey Brothers & Co.
1956	Cunningham F M	Luskey Brothers & Co.

720 BELLE AVE S

Year	Uses	Source
1967	Compton Cyrus J	Luskey Brothers & Co.
1961	R M COVINGTON	Luskey Brothers & Co.
	A ORTIZ	Luskey Brothers & Co.
	M B SHEPPARD	Luskey Brothers & Co.
1956	Sovington R M	Luskey Brothers & Co.
	1/2 Schouveller A E	Luskey Brothers & Co.

724 BELLE AVE S

Year	Uses	Source
1967	Compazano M	Luskey Brothers & Co.
1961	J COUNCIL	Luskey Brothers & Co.

Year	Uses	Source
1956	Vance Tommy	Luskey Brothers & Co.

CORONA MALL

113 CORONA MALL

Year	Uses	Source
2004	HAK PARK	Cole Information Services
	SHOGUN JAPANESE RESTAURANT	Cole Information Services

127 CORONA MALL

Year	Uses	Source
2001	XXXX	Haines & Company, Inc.

131 CORONA MALL

Year	Uses	Source
2017	ACE PROGRAM	Cole Information Services
	ACE PROGRAM	Cole Information Services
2014	ACE PROGRAM	Cole Information Services
	ACE PROGRAM	Cole Information Services
2009	ACE PROGRAM	Cole Information Services
	KOALA CARE OF CALIFORNIA	Cole Information Services
	ACE PROGRAM	Cole Information Services
	KOALA CARE OF CALIFORNIA	Cole Information Services
2004	LAWRENCE E KEY	Cole Information Services
	KOALA CARE ACE PROGRAM	Cole Information Services
	ACE PROGRAM	Cole Information Services
	JOHANNE SPRINGBORG	Cole Information Services
	LAWRENCE E KEY	Cole Information Services
	KOALA CARE ACE PROGRAM	Cole Information Services
	ACE PROGRAM	Cole Information Services
	JOHANNE SPRINGBORG	Cole Information Services
2001	ACEPROGRAM	Haines & Company, Inc.
1999	ACE PROGRAM	Cole Information Services
	KEY LAWRENCE E NORTHWESTERN MUTUAL LIFE INSURANCE	Cole Information Services

Year	Uses	Source
1999	KEY CHARLES V	Cole Information Services
	ACE PROGRAM	Cole Information Services
	KEY LAWRENCE E NORTHWESTERN MUTUAL LIFE INSURANCE	Cole Information Services
	KEY CHARLES V	Cole Information Services
1994	LAWRENCE E KEY	Cole Information Services
	NORTH WESTERN MUTUAL LIFE INS	Cole Information Services
	CHARLES V KEY	Cole Information Services
	LAWRENCE E KEY	Cole Information Services
	NORTH WESTERN MUTUAL LIFE INS	Cole Information Services
	CHARLES V KEY	Cole Information Services

133 CORONA MALL

Year	Uses	Source
2001	XXXX	Haines & Company, Inc.

140 CORONA MALL

Year	Uses	Source
2014	HAIR TRENDS & CO	Cole Information Services
	PROFESSIONAL SITE SOLUTIONS	Cole Information Services
	HAIR TRENDS & CO	Cole Information Services
	PROFESSIONAL SITE SOLUTIONS	Cole Information Services
2009	HAIR BY KIM & LINDA MARIE	Cole Information Services
	HAIR BY LORRAINE	Cole Information Services
	HAIR BY KIM & LINDA MARIE	Cole Information Services
	HAIR BY LORRAINE	Cole Information Services
2004	HAIR BY KIM & LINDA MARIE	Cole Information Services
	TRENBERTH MICHAEL & JACQUE	Cole Information Services
	MICHAEL TRENBERTH	Cole Information Services
	HAIR BY LORRAINE	Cole Information Services
	HAIR TRENDS CO	Cole Information Services
	HAIR BY KIM & LINDA MARIE	Cole Information Services
	TRENBERTH MICHAEL & JACQUE	Cole Information Services
	MICHAEL TRENBERTH	Cole Information Services

FINDINGS

Year	Uses	Source
2004	HAIR BY LORRAINE	Cole Information Services
	HAIR TRENDS CO	Cole Information Services
2001	HAIRTRENDSOCO	Haines & Company, Inc.
	HAIRBYLORRAINE	Haines & Company, Inc.
	TRENBERTHMICHAEL	Haines & Company, Inc.
1999	HAIR TRENDS & COMPANY	Cole Information Services
	HAIR TRENDS & COMPANY	Cole Information Services
1994	CREATIVE TOUCH	Cole Information Services
	UNIQUE BEAUTY BOUTIQUE	Cole Information Services
	CREATIVE TOUCH	Cole Information Services
	UNIQUE BEAUTY BOUTIQUE	Cole Information Services

141 CORONA MALL

Year	Uses	Source
2017	LOAN FINDING	Cole Information Services
	LOAN FINDING	Cole Information Services
2014	LOAN FINDING	Cole Information Services
	LOAN FINDING	Cole Information Services
2009	LEONTIS HAIR CUTS & MENS	Cole Information Services
	LEONTIS HAIR CUTS & MENS	Cole Information Services
2004	OCCUPANT UNKNOWN	Cole Information Services
	OCCUPANT UNKNOWN	Cole Information Services
2001	CUTS 8 MENS STYLNG	Haines & Company, Inc.
	LEONTISHAIR	Haines & Company, Inc.
	LEONTI HAIR DESIGNS	Haines & Company, Inc.
1999	LEONTIS HAIR CUTS & MENS HAIR STYLING	Cole Information Services
	LEONTI HAIR DESIGNS	Cole Information Services
	LEONTIS HAIR CUTS & MENS HAIR STYLING	Cole Information Services
	LEONTI HAIR DESIGNS	Cole Information Services
1994	LEONTIS HAIR CUTS	Cole Information Services
	LEONTIS HAIR CUTS	Cole Information Services

FINDINGS

400 CORONA MALL

Year	Uses	Source
2001	XXXX	Haines & Company, Inc.

402 CORONA MALL

Year	Uses	Source
2017	HUNNYS RESTAURANT	Cole Information Services
	HUNNYS RESTAURANT	Cole Information Services
2014	HUNNYS RESTAURANT	Cole Information Services
	HUNNYS RESTAURANT	Cole Information Services
2004	RONS GRINDER INC	Cole Information Services
	RONS GRINDER INC	Cole Information Services
2001	GRINOER	Haines & Company, Inc.
	RESTAURANTS	Haines & Company, Inc.
1999	GRINDER RESTAURANTS	Cole Information Services
	GRINDER RESTAURANTS	Cole Information Services
1994	GRINDER COFFEE SHOPPE	Cole Information Services
	GRINDER COFFEE SHOPPE	Cole Information Services

405 CORONA MALL

Year	Uses	Source
2017	ALL AMERICAN KARATE SCHOOL	Cole Information Services
	ALL AMERICAN KARATE SCHOOL	Cole Information Services
2014	ALL AMERICAN KARATE SCHOOL	Cole Information Services
	LIVING WELL NINE ONE ONE	Cole Information Services
	ALL AMERICAN KARATE SCHOOL	Cole Information Services
	LIVING WELL NINE ONE ONE	Cole Information Services
2009	SCHWARTZ ENTERPRISES INC	Cole Information Services
	SCHWARTZ ENTERPRISES INC	Cole Information Services
2004	SCHWARTZ FURNITURE & APPLIANCE	Cole Information Services
	OCCUPANT UNKNOWN	Cole Information Services
	SCHWARTZ FURNITURE & APPLIANCE	Cole Information Services
	OCCUPANT UNKNOWN	Cole Information Services
2001	SCHWARTZ	Haines & Company, Inc.
	FURNITURE&APPLIAN	Haines & Company, Inc.

Year	Uses	Source
1999	SCHWARTZ FURNITURE & APPLIANCE	Cole Information Services
	SCHWARTZ FURNITURE & APPLIANCE	Cole Information Services
1994	SCHWARTZ FURNITURE & APPLIANCE	Cole Information Services
	SCHWARTZ FURNITURE & APPLIANCE	Cole Information Services

415 CORONA MALL

Year	Uses	Source
2001	I RIARTKenne Uh	Haines & Company, Inc.

422 CORONA MALL

Year	Uses	Source
2014	CORELAND COMPANIES	Cole Information Services
	CORELAND COMPANIES	Cole Information Services
2009	CORELAND CO	Cole Information Services
	CORELAND CO	Cole Information Services
2004	JAMES D ROSENLIEB ARCHITECTS	Cole Information Services
	D ROSENLIEB	Cole Information Services
	JAMES D ROSENLIEB ARCHITECTS	Cole Information Services
	D ROSENLIEB	Cole Information Services
2001	CONSULTING	Haines & Company, Inc.
	NWF COMPUTER	Haines & Company, Inc.
1994	GARY KILLINSWORTH REAL ESTATE	Cole Information Services
	NANCY E MILLER LAW OFFICES	Cole Information Services
	WALTER J LAST	Cole Information Services
	GARY KILLINSWORTH REAL ESTATE	Cole Information Services
	NANCY E MILLER LAW OFFICES	Cole Information Services
	WALTER J LAST	Cole Information Services

424 CORONA MALL

Year	Uses	Source
2001	XXXX	Haines & Company, Inc.

425 CORONA MALL

Year	Uses	Source
2017	COMCAST	Cole Information Services

FINDINGS

Year	Uses	Source
2017	COMCAST	Cole Information Services
2009	AT & T BROADBAND	Cole Information Services
	AT & T BROADBAND	Cole Information Services
2004	AT & T BROADBAND	Cole Information Services
	AT & T BROADBAND	Cole Information Services
2001	MEOIAONE	Haines & Company, Inc.
	CABLEVISION	Haines & Company, Inc.
	BECKERRoager	Haines & Company, Inc.
	MEDIAONE	Haines & Company, Inc.
	AD SALES CORONA	Haines & Company, Inc.
1999	CONTINENTAL CABLEVISION	Cole Information Services
	MEDIAONE	Cole Information Services
	CABLEVISION	Cole Information Services
	CONTINENTAL CABLEVISION	Cole Information Services
	MEDIAONE	Cole Information Services
	CABLEVISION	Cole Information Services

427 CORONA MALL

Year	Uses	Source
2017	TUTORING CLUB	Cole Information Services
	TUTORING CLUB	Cole Information Services
	TUTORING CLUB	Cole Information Services
2014	TUTORING CLUB	Cole Information Services
	TUTORING CLUB	Cole Information Services
	TUTORING CLUB	Cole Information Services
2004	COUNTRYWIDE HOME LOANS INC	Cole Information Services
	OCCUPANT UNKNOWN	Cole Information Services
	COUNTRYWIDE HOME LOANS INC	Cole Information Services
	OCCUPANT UNKNOWN	Cole Information Services
	COUNTRYWIDE HOME LOANS INC	Cole Information Services
	OCCUPANT UNKNOWN	Cole Information Services
1994	ASSOCIATES FINANCIAL SVC	Cole Information Services
	ASSOCIATES FINANCIAL SVC	Cole Information Services

Year	Uses	Source
1994	ASSOCIATES FINANCIAL SVC	Cole Information Services

442 CORONA MALL

Year	Uses	Source
2004	OCCUPANT UNKNOWN	Cole Information Services
	HAIR & NAIL SHOPPE	Cole Information Services
	OCCUPANT UNKNOWN	Cole Information Services
	HAIR & NAIL SHOPPE	Cole Information Services
2001	CREATIVETOUCH	Haines & Company, Inc.
	CREATIVETOUCH	Haines & Company, Inc.
	NAILS HAIR 8 NAILSHOPPE	Haines & Company, Inc.
1999	HAIR & NAIL SHOPPE THE	Cole Information Services
	CREATIVE TOUCH	Cole Information Services
	HAIR & NAIL SHOPPE THE	Cole Information Services
	CREATIVE TOUCH	Cole Information Services
1994	HAIR & NAIL SHOPPE	Cole Information Services
	ROGER LANE COMMERCIAL ARTIST	Cole Information Services
	HAIR & NAIL SHOPPE	Cole Information Services
	ROGER LANE COMMERCIAL ARTIST	Cole Information Services

444 CORONA MALL

Year	Uses	Source
2017	CEDIM	Cole Information Services
	CEDIM	Cole Information Services
2014	CEDIM	Cole Information Services
	CEDIM	Cole Information Services
2004	REVUELTAS INSURANCE	Cole Information Services
	JOHN G URBAN INSURANCE	Cole Information Services
	ST CLAIR INSURANCE AGENCY	Cole Information Services
	OCCUPANT UNKNOWN	Cole Information Services
	REVUELTAS INSURANCE	Cole Information Services
	JOHN G URBAN INSURANCE	Cole Information Services
	ST CLAIR INSURANCE AGENCY	Cole Information Services
	OCCUPANT UNKNOWN	Cole Information Services

FINDINGS

Year	Uses	Source
2001	XXXX	Haines & Company, Inc.
1994	HIDDEN WONDERS	Cole Information Services
	KEITH KANTARIA	Cole Information Services
	FARMERS INS	Cole Information Services
	KANTARIA KEITH	Cole Information Services
	FARMERS INSURANCE GROUP	Cole Information Services
	HIDDEN WONDERS	Cole Information Services
	KEITH KANTARIA	Cole Information Services
	FARMERS INS	Cole Information Services
	KANTARIA KEITH	Cole Information Services
	FARMERS INSURANCE GROUP	Cole Information Services

447 CORONA MALL

Year	Uses	Source
2017	THE HAIR & NAIL SHOPPE	Cole Information Services
2014	HAIR & NAIL SHOPPE THE	Cole Information Services
	CREATIVE TOUCH	Cole Information Services
2009	HAIR NAIL SHOPPE	Cole Information Services
2004	RADIO SHACK	Cole Information Services

462 CORONA MALL

Year	Uses	Source
2017	EMERALD ESCROW INC	Cole Information Services
	VETERANS ASSOCIATION OF REAL ESTATE	Cole Information Services
	EMERALD ESCROW INC	Cole Information Services
	VETERANS ASSOCIATION OF REAL ESTATE	Cole Information Services
2014	EMERALD ESCROW INC	Cole Information Services
	ADT SECURITY SERVICES	Cole Information Services
	EMERALD ESCROW INC	Cole Information Services
	ADT SECURITY SERVICES	Cole Information Services
2009	SPECIALIZED TAX SERVICES INC	Cole Information Services
	EMERALD ESCROW INC	Cole Information Services
	RISK TRANSFER ASSOCIATES INSURANCE	Cole Information Services

FINDINGS

Year	*Uses*	*Source*
2009	NOVAMILL CORP	Cole Information Services
	SPECIALIZED TAX SERVICES INC	Cole Information Services
	EMERALD ESCROW INC	Cole Information Services
	RISK TRANSFER ASSOCIATES INSURANCE	Cole Information Services
	NOVAMILL CORP	Cole Information Services
2004	RS ALEXANDER INC	Cole Information Services
	SPECIALIZED TAX SERVICE INC	Cole Information Services
	NOVAMILL CORP	Cole Information Services
	JOSE RUVALCABA	Cole Information Services
	JAMES LING	Cole Information Services
	SALVADOR DELAROSA	Cole Information Services
	EDWARD GARLAND	Cole Information Services
	DAVID BAUMGARDNER	Cole Information Services
	ANA ARMENTA	Cole Information Services
	JOSE LOERA	Cole Information Services
	RS ALEXANDER INC	Cole Information Services
	SPECIALIZED TAX SERVICE INC	Cole Information Services
	NOVAMILL CORP	Cole Information Services
	JOSE RUVALCABA	Cole Information Services
	JAMES LING	Cole Information Services
	SALVADOR DELAROSA	Cole Information Services
	EDWARD GARLAND	Cole Information Services
	DAVID BAUMGARDNER	Cole Information Services
	ANA ARMENTA	Cole Information Services
	JOSE LOERA	Cole Information Services
2001	EMERALD ESCROWINC	Haines & Company, Inc.
	SERVICES INC	Haines & Company, Inc.
	SPECIALIZED TAX	Haines & Company, Inc.
	SPATHE David	Haines & Company, Inc.
	SERVICES	Haines & Company, Inc.
	PWCFINANCIAL	Haines & Company, Inc.
1999	EMERALD ESCROW INCORPORATED	Cole Information Services

Year	Uses	Source
1999	P W C FINANCIAL SERVICES	Cole Information Services
	SPECIALIZED TAX SERVICES INCORPORATED	Cole Information Services
	EMERALD ESCROW INCORPORATED	Cole Information Services
	P W C FINANCIAL SERVICES	Cole Information Services
	SPECIALIZED TAX SERVICES INCORPORATED	Cole Information Services
1994	STOCKWELL & BINNEY OFFICE	Cole Information Services
	STOCKWELL & BINNEY OFFICE	Cole Information Services

464 CORONA MALL

Year	Uses	Source
2017	MUNROE DOUGLAS T OD INC	Cole Information Services
	KIMBERLEY D ACKLEY OD FAAO	Cole Information Services
	MUNROE DOUGLAS T OD INC	Cole Information Services
	KIMBERLEY D ACKLEY OD FAAO	Cole Information Services
2014	ACKLEY KIMBERLEY D OD FAAO	Cole Information Services
	ACKLEY KIMBERLEY D OD FAAO	Cole Information Services
2009	ACKLEY KIMBERLEY D OD FAAO	Cole Information Services
	DOUGLAS T MUNROE OD & ACKLEY	Cole Information Services
	ACKLEY KIMBERLEY D OD FAAO	Cole Information Services
	DOUGLAS T MUNROE OD & ACKLEY	Cole Information Services
2004	DOUGLAS T MUNROE OD INC	Cole Information Services
	DOUGLAS T MUNROE OD INC	Cole Information Services
2001	MUNROEDOUGLAST	Haines & Company, Inc.
	DINC MUNROE JANE ANN O	Haines & Company, Inc.
1999	MUNROE DOUGLAS T OD INCORPORATED	Cole Information Services
	MUNROE DOUGLAS T OD INCORPORATED	Cole Information Services
1994	DOUGLAS T MUNROE OD	Cole Information Services
	JANE ANN MUNROE OD	Cole Information Services
	DOUGLAS T MUNROE OD	Cole Information Services
	JANE ANN MUNROE OD	Cole Information Services

FINDINGS

465 CORONA MALL

Year	Uses	Source
2004	EVERYTHING FURNITURE INC	Cole Information Services
	CORONA LEAD MARKETING CO	Cole Information Services

474 CORONA MALL

Year	Uses	Source
2017	VICTORS STUDIO TAILOR SHOP	Cole Information Services
	VICTORS STUDIO TAILOR SHOP	Cole Information Services
2014	VICTORS STUDIO TAILOR SHOP	Cole Information Services
	VICTORS STUDIO TAILOR SHOP	Cole Information Services
2004	VICTORS STUDIO TAILOR SHOP	Cole Information Services
	VICTORS STUDIO TAILOR SHOP	Cole Information Services
2001	TAILOR SHOP	Haines & Company, Inc.
	VICTORS STUDIO	Haines & Company, Inc.
1999	VICTORS STUDIO TAILOR SHOP	Cole Information Services
	VICTORS STUDIO TAILOR SHOP	Cole Information Services
1994	VICTORS STUDIO TAILOR SHOP	Cole Information Services
	VICTORS STUDIO TAILOR SHOP	Cole Information Services

475 CORONA MALL

Year	Uses	Source
2009	AMBERHILL THE PINNACLE	Cole Information Services
	AMBERHILL FOUR INC	Cole Information Services
	VISTA CO	Cole Information Services
	AMBERHILL THE PINNACLE	Cole Information Services
	AMBERHILL FOUR INC	Cole Information Services
	VISTA CO	Cole Information Services
2001	XXXX	Haines & Company, Inc.
1994	ALL AMERICAN KARATE SCHOOL	Cole Information Services
	ALL AMERICAN KARATE SCHOOL	Cole Information Services

482 CORONA MALL

Year	Uses	Source
2017	HAGAN MOWBRAY P MD	Cole Information Services

Year	Uses	Source
2017	ZAN BENJAMIN M D	Cole Information Services
	BEAUTY BEAM BY HAGAN	Cole Information Services
	MSLA CORONA	Cole Information Services
	XINKE CHEN MD INC	Cole Information Services
	HAGAN MOWBRAY P MD	Cole Information Services
	ZAN BENJAMIN M D	Cole Information Services
	BEAUTY BEAM BY HAGAN	Cole Information Services
	MSLA CORONA	Cole Information Services
	XINKE CHEN MD INC	Cole Information Services
2014	ZAN BENJAMIN M D	Cole Information Services
	BEAUTY BEAM BY HAGAN	Cole Information Services
	HAGAN MOWBRAY P MD	Cole Information Services
	ZAN BENJAMIN M D	Cole Information Services
	BEAUTY BEAM BY HAGAN	Cole Information Services
	HAGAN MOWBRAY P MD	Cole Information Services
2001	OPAULY James	Haines & Company, Inc.
1994	EMERSON PAULY MENS WEAR	Cole Information Services
	EMERSON PAULY MENS WEAR	Cole Information Services

487 CORONA MALL

Year	Uses	Source
2017	CALIFORNIA SALON SOLUTIONS	Cole Information Services
	CALIFORNIA SALON SOLUTIONS	Cole Information Services
2009	ALTIMATE TAN	Cole Information Services
	BEACH TAN	Cole Information Services
	ALTIMATE TAN	Cole Information Services
	BEACH TAN	Cole Information Services
2004	WORLDWIDE HOUSING CORP	Cole Information Services
	ARTURO DIMAYUAGA	Cole Information Services
	WORLDWIDE HOUSING CORP	Cole Information Services
	ARTURO DIMAYUAGA	Cole Information Services
2001	WORLDWIDEHOUSING	Haines & Company, Inc.
	CORPORATION	Haines & Company, Inc.

Year	Uses	Source
1994	PRECISION MANAGEMENT SVC	Cole Information Services
	PRECISION MANAGEMENT SVC	Cole Information Services

496 CORONA MALL

Year	Uses	Source
2017	CORTEZ JEWELERS	Cole Information Services
	CORTEZ JEWELERS	Cole Information Services
2014	CORTEZ JEWELERS	Cole Information Services
	CORTEZ JEWELERS	Cole Information Services
2004	CORTZ JEWELERS INC	Cole Information Services
	SALVADOR CORTEZ	Cole Information Services
	CORTZ JEWELERS INC	Cole Information Services
	SALVADOR CORTEZ	Cole Information Services
2001	CORTEZJEWELERS	Haines & Company, Inc.
	CORTEZ Salvador	Haines & Company, Inc.
1999	CORTEZ JEWELERS	Cole Information Services
	CORTEZ JEWELERS	Cole Information Services
1994	CORTEZ JEWELERS	Cole Information Services
	CORTEZ JEWELERS	Cole Information Services

500 CORONA MALL

Year	Uses	Source
2009	CORONA EXTENDED CARE	Cole Information Services
	BEAUTY BEAM BY HAGAN	Cole Information Services
	JASMINE K LEONG MD	Cole Information Services
	MOWBRAY P HAGAN MD	Cole Information Services
	CORONA EXTENDED CARE	Cole Information Services
	BEAUTY BEAM BY HAGAN	Cole Information Services
	JASMINE K LEONG MD	Cole Information Services
	MOWBRAY P HAGAN MD	Cole Information Services
2004	OCCUPANT UNKNOWN	Cole Information Services
	OCCUPANT UNKNOWN	Cole Information Services
2001	PALITZ Murray	Haines & Company, Inc.
1999	PALITZ & ASSOCIATES LAW CENTER	Cole Information Services

Year	Uses	Source
1999	PALITZ & ASSOCIATES LAW CENTER	Cole Information Services

505 CORONA MALL

Year	Uses	Source
2009	CROWN DELI	Cole Information Services
	CROWN DELI	Cole Information Services
2004	JOHN ROBERT POWERS	Cole Information Services
	JOHN ROBERT POWERS	Cole Information Services
2001	POWERS	Haines & Company, Inc.
	VASELS Honer	Haines & Company, Inc.
	JOHN ROBERT	Haines & Company, Inc.
1999	FINANCIAL FOUNDATION 2000	Cole Information Services
	FINANCIAL FOUNDATION 2000	Cole Information Services
1994	CORONA SUNRISE MEDICAL GROUP	Cole Information Services
	CORONA SUNRISE MEDICAL GROUP	Cole Information Services

508 CORONA MALL

Year	Uses	Source
2001	XXXX	Haines & Company, Inc.
1999	MIMIS ATTIC	Cole Information Services
	6TH & MAIN ANTIQUES	Cole Information Services
1994	SPECIAL TS PLUS	Cole Information Services

510 CORONA MALL

Year	Uses	Source
2004	EVERD PHILLIPS	Cole Information Services
	ODYSSEY	Cole Information Services
	KIMS WEDDING GALLERIES	Cole Information Services
	SHANDAR	Cole Information Services
	ODYSSEY PUBLICATIONS INC	Cole Information Services
	EVERD PHILLIPS	Cole Information Services
	ODYSSEY	Cole Information Services
	KIMS WEDDING GALLERIES	Cole Information Services
	SHANDAR	Cole Information Services

Year	Uses	Source
2004	ODYSSEY PUBLICATIONS INC	Cole Information Services
2001	HAPPY FEET	Haines & Company, Inc.
	COLLECTORS	Haines & Company, Inc.
	SANDAKINC	Haines & Company, Inc.
	ODYSSEY GROUP	Haines & Company, Inc.
	MAGAZINE HAPPY FEET	Haines & Company, Inc.
	AUTOGRAPH	Haines & Company, Inc.
1999	HAPPY FEET	Cole Information Services
	AUTOGRAPH COLLECTORS MAGAZINE	Cole Information Services
	ODYSSEY GROUP	Cole Information Services
	SANDAK INCORPORATED	Cole Information Services
	HAPPY FEET	Cole Information Services
	AUTOGRAPH COLLECTORS MAGAZINE	Cole Information Services
	ODYSSEY GROUP	Cole Information Services
	SANDAK INCORPORATED	Cole Information Services
1994	AUTOGRAPH COLLECTORS MAGAZINE	Cole Information Services
	ODYSSEY GROUP	Cole Information Services
	AUTOGRAPH COLLECTORS MAGAZINE	Cole Information Services
	ODYSSEY GROUP	Cole Information Services

512 CORONA MALL

Year	Uses	Source
2001	XXXX	Haines & Company, Inc.
1994	JOES JEWELRY & WATCH REPAIR	Cole Information Services
	JOES JEWELRY & WATCH REPAIR	Cole Information Services

514 CORONA MALL

Year	Uses	Source
2004	OCCUPANT UNKNOWN	Cole Information Services
	ALL AMERICAN KARATE	Cole Information Services
	OCCUPANT UNKNOWN	Cole Information Services
	ALL AMERICAN KARATE	Cole Information Services
2001	SCHOOL	Haines & Company, Inc.
	ALLAMERICAN	Haines & Company, Inc.

Year	Uses	Source
2001	KARATE SCHOOL AMER KARATE	Haines & Company, Inc.
1999	ALL AMERICAN KARATE SCHOOL	Cole Information Services
	AMERICAN KARATE SCHOOL	Cole Information Services
	ALL AMERICAN KARATE SCHOOL	Cole Information Services
	AMERICAN KARATE SCHOOL	Cole Information Services

515 CORONA MALL

Year	Uses	Source
2014	ALTERNATIVES TO DOMESTIC VIOLENCE	Cole Information Services
	ALTERNATIVES TO DOMESTIC VIOLENCE	Cole Information Services
2004	OCCUPANT UNKNOWN	Cole Information Services
	CORONA POLICE DEPT	Cole Information Services
	OCCUPANT UNKNOWN	Cole Information Services
	CORONA POLICE DEPT	Cole Information Services

518 CORONA MALL

Year	Uses	Source
2009	CORONA ANTIQUE GALLERY	Cole Information Services
2004	G & M WOODWORKING	Cole Information Services
	LINDA IRENE GREEN	Cole Information Services
	SISSYS ANTIQUES & CLCTBL	Cole Information Services
	CORONA ANTIQUE GALLERY	Cole Information Services
2001	CORONAANTIQUE	Haines & Company, Inc.
	GALLERY	Haines & Company, Inc.

522 CORONA MALL

Year	Uses	Source
2017	CORONA ART ASSOCIATION	Cole Information Services
	CORONA ART ASSOCIATION	Cole Information Services
2014	CORONA ART ASSOCIATION	Cole Information Services
	CORONA ART ASSOCIATION	Cole Information Services
2004	HARBOR WOOD SERVICES INC	Cole Information Services
	HARBOR WOOD SERVICES INC	Cole Information Services
2001	XXXX	Haines & Company, Inc.

Year	Uses	Source
1999	RCUSO INVESTMENTS	Cole Information Services
	RCUSO INVESTMENTS	Cole Information Services

525 CORONA MALL

Year	Uses	Source
2014	CORONA SERENITY CLUB	Cole Information Services
	CORONA SERENITY CLUB	Cole Information Services
2009	SERENITY CLUB INC	Cole Information Services
	SERENITY CLUB INC	Cole Information Services
2004	FAMILY SERVICE ASCTN OF WSTRN	Cole Information Services
	FAMILY SERVICE ASCTN OF WSTRN	Cole Information Services
1994	SALSA BAR PATIO CAFE	Cole Information Services
	SALS PLACE	Cole Information Services
	SALSA BAR PATIO CAFE	Cole Information Services
	SALS PLACE	Cole Information Services

533 CORONA MALL

Year	Uses	Source
2004	ROBERT RISSI	Cole Information Services
	TITAN REAL ESTATE & INVESTMENT	Cole Information Services
	VOLT MANAGEMENT CORP	Cole Information Services
2001	VOLTSERVICES	Haines & Company, Inc.
	GROUP	Haines & Company, Inc.

535 CORONA MALL

Year	Uses	Source
2017	HMC	Cole Information Services
	HMC	Cole Information Services
2009	HMC WEIGHTLOSS CENTER	Cole Information Services
	BODYWISE WEIGHT CENTER	Cole Information Services
	CORONA HEALTH GROUP	Cole Information Services
	HMC WEIGHTLOSS CENTER	Cole Information Services
	BODYWISE WEIGHT CENTER	Cole Information Services
	CORONA HEALTH GROUP	Cole Information Services

FINDINGS

Year	Uses	Source
2004	BODYWISE WEIGHT CTR	Cole Information Services
	OCCUPANT UNKNOWN	Cole Information Services
	BODYWISE WEIGHT CTR	Cole Information Services
	OCCUPANT UNKNOWN	Cole Information Services
2001	CENTER	Haines & Company, Inc.
	XXXX	Haines & Company, Inc.
	BODYWISE WEIGHT	Haines & Company, Inc.
1994	FLOWER SHOPPE THE	Cole Information Services
	FLOWER SHOPPE	Cole Information Services
	FLOWER SHOPPE THE	Cole Information Services
	FLOWER SHOPPE	Cole Information Services

543 CORONA MALL

Year	Uses	Source
2014	CORONA HEARING AID CENTER	Cole Information Services
	CORONA HEARING AID CENTER	Cole Information Services
2009	CORONA HEARING AID CENTER	Cole Information Services
	A E RICHARDSON & ASSOCIATES	Cole Information Services
	CORONA HEARING AID CENTER	Cole Information Services
	A E RICHARDSON & ASSOCIATES	Cole Information Services
2004	AER LIVING AIR & WATER PRFCTN	Cole Information Services
	ALBERT RICHARDSON	Cole Information Services
	AER AIR & WATER PURIFICATION	Cole Information Services
	AER LIVING AIR & WATER PRFCTN	Cole Information Services
	ALBERT RICHARDSON	Cole Information Services
	AER AIR & WATER PURIFICATION	Cole Information Services
2001	GALLERY DIV NU EARHEARINGAIDS	Haines & Company, Inc.
	MEDICAL LOOKINGGLASSART	Haines & Company, Inc.
	CORONA HEARING AID	Haines & Company, Inc.
	CENTER HEARING CARE	Haines & Company, Inc.
1999	CORONA HEARING AID CENTER	Cole Information Services
	LOOKING GLASS THE HEARING AID CENTER	Cole Information Services
	CORONA HEARING AID CENTER	Cole Information Services

Year	Uses	Source
1999	LOOKING GLASS THE HEARING AID CENTER	Cole Information Services
1994	LOOKING GLASS	Cole Information Services
	LOOKING GLASS	Cole Information Services

545 CORONA MALL

Year	Uses	Source
2017	ALDCO TRAVEL & SERVICES	Cole Information Services
	PUGAS INCOME TAX SERVICE	Cole Information Services
	ALDCO TRAVEL & SERVICES	Cole Information Services
	PUGAS INCOME TAX SERVICE	Cole Information Services
2014	ALDCO TRAVEL & SERVICES	Cole Information Services
	PUGAS INCOME TAX SERVICE	Cole Information Services
	ALDCO TRAVEL & SERVICES	Cole Information Services
	PUGAS INCOME TAX SERVICE	Cole Information Services
2004	PUGAS INCOME TAX SERVICES	Cole Information Services
	PUGAS INCOME TAX SERVICES	Cole Information Services
2001	PUGASINCOME	Haines & Company, Inc.
	TAXENOTARYSERV	Haines & Company, Inc.
1999	PUGAS INCOME TAX & NOTARY SERVICES	Cole Information Services
	PUGAS INCOME TAX & NOTARY SERVICES	Cole Information Services
1994	ALLSTATE INSURANCE	Cole Information Services
	ALLSTATE INSURANCE	Cole Information Services

555 CORONA MALL

Year	Uses	Source
2017	H A C CONSTRUCTION	Cole Information Services
	H A C CONSTRUCTION	Cole Information Services
2009	INDEPENDENT ESCROW INC	Cole Information Services
	INDEPENDENT ESCROW INC	Cole Information Services
2004	INDEPENDENT ESCROW INC	Cole Information Services
	INDEPENDENT ESCROW	Cole Information Services
	OCCUPANT UNKNOWN	Cole Information Services
	INDEPENDENT ESCROW INC	Cole Information Services

Year	Uses	Source
2004	INDEPENDENT ESCROW	Cole Information Services
	OCCUPANT UNKNOWN	Cole Information Services
2001	FINANCL FOUNDATION	Haines & Company, Inc.
1999	GINGERS TREASURES	Cole Information Services
	GINGERS TREASURES	Cole Information Services
1994	FINAL TOUCH NAILS BY SYLVIA	Cole Information Services
	CORONA THIS MONTH	Cole Information Services
	FINAL TOUCH NAILS BY SYLVIA	Cole Information Services
	CORONA THIS MONTH	Cole Information Services

567 CORONA MALL

Year	Uses	Source
2001	XXXX	Haines & Company, Inc.

568 CORONA MALL

Year	Uses	Source
2014	ONEILL PROPERTY MANAGEMENT CO	Cole Information Services
	ONEILL REALTY	Cole Information Services
	ONEILL PROPERTY MANAGEMENT CO	Cole Information Services
	ONEILL REALTY	Cole Information Services
2009	CROWN PROPERTIES	Cole Information Services
	ONEILL PROPERTY MANAGEMENT CO	Cole Information Services
	CROWN PROPERTIES	Cole Information Services
	ONEILL PROPERTY MANAGEMENT CO	Cole Information Services
2004	MOONRIDGE REALTY INTERNAT	Cole Information Services
	MOONRIDGE REALTY INTERNAT	Cole Information Services
2001	TRAVEL NETWORK	Haines & Company, Inc.
1994	OLAN MILLS PORTRAIT STUDIO	Cole Information Services
	OLAN MILLS PORTRAIT STUDIO	Cole Information Services

577 CORONA MALL

Year	Uses	Source
2017	FIDUCIAL	Cole Information Services
	FIDUCIAL	Cole Information Services

Year	Uses	Source
2014	FIDUCIAL	Cole Information Services
	FIDUCIAL	Cole Information Services
2009	MARKLEY & HOPKINS TAX & ACCOUNTING	Cole Information Services
	MARKLEY & HOPKINS TAX & ACCOUNTING	Cole Information Services
2004	QUEST STAFFING SERVICES	Cole Information Services
	QUEST STAFFING SERVICES	Cole Information Services
2001	KAMPLING Robed	Haines & Company, Inc.
	DAVES DELI	Haines & Company, Inc.
1994	CHICAGO DELI	Cole Information Services
	CHICAGO DELI	Cole Information Services

579 CORONA MALL

Year	Uses	Source
1999	JERRYS CARPETS & INTERIORS	Cole Information Services
	JERRYS CARPETS & INTERIORS	Cole Information Services
1994	JERRYS CARPETS & INTERIORS	Cole Information Services
	JERRYS CARPETS & INTERIORS	Cole Information Services

580 CORONA MALL

Year	Uses	Source
2001	MESSICKJenn Oer	Haines & Company, Inc.

588 CORONA MALL

Year	Uses	Source
2001	PETRELLI Michlre	Haines & Company, Inc.

591 CORONA MALL

Year	Uses	Source
2017	ALL AMERICAN ESCROW	Cole Information Services
	HMC	Cole Information Services
	ALL AMERICAN ESCROW	Cole Information Services
	HMC	Cole Information Services
2014	ALL AMERICAN ESCROW	Cole Information Services
	HMC	Cole Information Services
	ALL AMERICAN ESCROW	Cole Information Services

FINDINGS

Year	Uses	Source
2014	HMC	Cole Information Services
2009	DIVERSIFIED REALTY & CONSULTING	Cole Information Services
	DIVERSIFIED REALTY & CONSULTING	Cole Information Services
2004	MORRIS MARION ASSOCS INC	Cole Information Services
	STANLEY GRUBE	Cole Information Services
	WHITFIELD BLAKELY INSRNC SRVC	Cole Information Services
	HELP U SELL	Cole Information Services
	MORRIS MARION ASSOCS INC	Cole Information Services
	STANLEY GRUBE	Cole Information Services
	WHITFIELD BLAKELY INSRNC SRVC	Cole Information Services
	HELP U SELL	Cole Information Services
2001	ACTIVE PROPERTY	Haines & Company, Inc.
	MANAGEMENT COMPLETETRUST	Haines & Company, Inc.
	DEEDSERVCORP HELPUSELLOF	Haines & Company, Inc.
	CORONANORCO NATL REAL ESTATE	Haines & Company, Inc.
	CENTER	Haines & Company, Inc.
1999	NATIONAL REAL ESTATE CENTER	Cole Information Services
	COMPLETE TRUST DEED SERVICE CORPORATION	Cole Information Services
	BLAKELEY-WHITFIELD INSURANCE SERVICES	Cole Information Services
	HELP U SELL OF CORONA NORCO	Cole Information Services
	NATIONAL REAL ESTATE CENTER	Cole Information Services
	COMPLETE TRUST DEED SERVICE CORPORATION	Cole Information Services
	HELP U SELL OF CORONA NORCO	Cole Information Services
	BLAKELEY-WHITFIELD INSURANCE SERVICES	Cole Information Services
1994	CORONA ESCROW SVC INC	Cole Information Services
	REALTY WORLD CIRCLE CITY INC	Cole Information Services
	CORONA ESCROW SVC INC	Cole Information Services
	REALTY WORLD CIRCLE CITY INC	Cole Information Services

FINDINGS

CORONA MALL E

127 CORONA MALL E

Year	Uses	Source
1990	PHOTOGRAPHY BY FELIPE	Pacific Bell

131 CORONA MALL E

Year	Uses	Source
2002	ACE PROGRAM	SBC PACIFIC BELL
1996	KEY LAWRENCE E NORTHWESTERN MUTUAL LIFE	Pacific Bell
	KEY CHARLES V	Pacific Bell
1990	KEY LAWRENCE E	Pacific Bell
	KEY CHARLES V	Pacific Bell

140 CORONA MALL E

Year	Uses	Source
2002	JACQUE	SBC PACIFIC BELL
	HAIR TRENDS & CO	SBC PACIFIC BELL
	HAIR BY LORRAINE	SBC PACIFIC BELL
	TRENBERTH MICHAEL	SBC PACIFIC BELL
1990	COLLEENS HAIR BOUTIQUE	Pacific Bell

CORONA MALL S

131 CORONA MALL S

Year	Uses	Source
1996	KEY LAWRENCE E NORTHWESTERN MUTUAL LIFE	Pacific Bell

402 CORONA MALL S

Year	Uses	Source
2002	GRINDER RESTAURANTS	SBC PACIFIC BELL
1996	GRINDER RESTAURANTS	Pacific Bell
1990	GRINDER RESTAURANTS	Pacific Bell

FINDINGS

405 CORONA MALL S

Year	Uses	Source
2002	SCHWARTZ FURNITURE	SBC PACIFIC BELL
	APPLIANCE	SBC PACIFIC BELL
1996	SCHWARTZ FURNITURE & APPLIANCE	Pacific Bell
1990	SCHWARTZ FURNITURE & APPLIANCE	Pacific Bell

422 CORONA MALL S

Year	Uses	Source
1996	MILLER NANCY E LAW OFFICES OF	Pacific Bell
	KILLINGSWORTH GARY REAL ESTATE	Pacific Bell
	LAST WALTER J ATTORNEY AT LAW	Pacific Bell
1990	KILLINGSWORTH GARY REAL ESTATE	Pacific Bell
	LAST WALTER J ATTORNEY AT LAW	Pacific Bell
	HALEY INSURANCE AGENCY	Pacific Bell

425 CORONA MALL S

Year	Uses	Source
2002	A T & T BROADBAND	SBC PACIFIC BELL
	A T & T BROADBAND	SBC PACIFIC BELL

442 CORONA MALL S

Year	Uses	Source
2002	HAIR & NAIL SHOPPE THE	SBC PACIFIC BELL
	CREATIVE TOUCH NAILS	SBC PACIFIC BELL
	CREATIVE TOUCH	SBC PACIFIC BELL
1996	HAIR & NAIL SHOPPE THE	Pacific Bell
	CREATIVE TOUCH	Pacific Bell
1990	ALLIED GRAPHIC CONCEPTS	Pacific Bell
	LANE ROGER COMMERCIAL ARTIST	Pacific Bell
	CORONA THIS MONTH	Pacific Bell

444 CORONA MALL S

Year	Uses	Source
1990	KANTARIA KEITH	Pacific Bell
	FARMERS INSURANCE	Pacific Bell

Year	Uses	Source
1990	KLEIN LOUIS	Pacific Bell
	BECKINGHAM JACK FARMERS INSURANCE	Pacific Bell

462 CORONA MALL S

Year	Uses	Source
2002	OFFICE	SBC PACIFIC BELL
	NOVAMILL CORPORATION	SBC PACIFIC BELL
	EMERALD ESCROW INC	SBC PACIFIC BELL
	P W C FINANCIAL SERVICES	SBC PACIFIC BELL
	R S ALEXANDER INC	SBC PACIFIC BELL
1990	STOCKWELL & BINNEY OFFICE PRODUCTS CENTERS	Pacific Bell

464 CORONA MALL S

Year	Uses	Source
2002	MUNROE DOUGLAS T OD INC	SBC PACIFIC BELL
1996	MUNROE DOUGLAS T OD INC	Pacific Bell
1990	MUNROE DOUGLAS T OD INC	Pacific Bell

465 CORONA MALL S

Year	Uses	Source
2002	ATLANTIS FINANCIAL COMPANY	SBC PACIFIC BELL

474 CORONA MALL S

Year	Uses	Source
2002	VICTORS STUDIO TAILOR SHOP	SBC PACIFIC BELL
1996	VICTORS STUDIO TAILOR SHOP	Pacific Bell
1990	KIMBERLY ROSE FASHIONS	Pacific Bell

475 CORONA MALL S

Year	Uses	Source
1990	ALL AMERICAN KARATE SCHOOL	Pacific Bell

482 CORONA MALL S

Year	Uses	Source
1990	EMERSON PAULY MENS WEAR	Pacific Bell

FINDINGS

487 CORONA MALL S

Year	Uses	Source
2002	CORPORATION	SBC PACIFIC BELL
	WORLDWIDE HOUSING	SBC PACIFIC BELL
1996	CLEMENT PROPERTIES	Pacific Bell
1990	RAPOSA AGENCY THE	Pacific Bell
	TOMME JOHN PERSONALIZED INSURANCE SERVICE	Pacific Bell
	TOMME JOHN LIMOUSINE SERVICE	Pacific Bell

496 CORONA MALL S

Year	Uses	Source
2002	CORTEZ JEWELERS	SBC PACIFIC BELL
1996	CORTEZ JEWELERS	Pacific Bell
1990	CORTEZ JEWELERS	Pacific Bell

500 CORONA MALL S

Year	Uses	Source
2002	SEAN GAVAN IRISH DANCE	SBC PACIFIC BELL
	COMPANY	SBC PACIFIC BELL
1996	PALITZ & ASSOCIATES LAW CENTER	Pacific Bell
1990	SOUTHWEST SAVINGS & LOAN ASSN	Pacific Bell

505 CORONA MALL S

Year	Uses	Source
2002	JOHN ROBERTPOWERS	SBC PACIFIC BELL
1996	ALEXANDER & ASSOCIATES	Pacific Bell
1990	RIVERSIDE THRIFT & LOAN ASSN	Pacific Bell

508 CORONA MALL S

Year	Uses	Source
1996	ALL AMERICAN KARATE SCHOOL	Pacific Bell
1990	TRAVEL MERCHANTS II	Pacific Bell

510 CORONA MALL S

Year	Uses	Source
2002	OFFICE	SBC PACIFIC BELL

Year	Uses	Source
2002	MAGAZINE	SBC PACIFIC BELL
	A AUTOGRAPH COLLECTORS	SBC PACIFIC BELL
	A ODYSSEY GROUP	SBC PACIFIC BELL
1996	ALL AMERICAN KARATE SCHOOL	Pacific Bell
	A	Pacific Bell
	A	Pacific Bell
1990	LETTS MAKE SCENTS	Pacific Bell
	ODYSSEY GROUP	Pacific Bell

512 CORONA MALL S

Year	Uses	Source
1990	JOES JEWELRY AND WATCH REPAIR	Pacific Bell

514 CORONA MALL S

Year	Uses	Source
2002	ALL AMERICAN KARATE SCHOOL	SBC PACIFIC BELL
1990	WHITE INTERIORS LTD	Pacific Bell

515 CORONA MALL S

Year	Uses	Source
1990	CORONA GALLERY LTD THE	Pacific Bell

522 CORONA MALL S

Year	Uses	Source
1996	RIVERSIDE COUNTY FEDERAL CUSSO	Pacific Bell
	RIVERSIDE COUNTY FEDERAL CREDIT UNION	Pacific Bell
	RCUSO INVESTMENTS	Pacific Bell
1990	CORONA FAMILY FUN CENTER	Pacific Bell

525 CORONA MALL S

Year	Uses	Source
1996	RIVERSIDE COUNTY OF	Pacific Bell
1990	SALSA BAR PATIO CAFE THE	Pacific Bell

FINDINGS

533 CORONA MALL S

Year	Uses	Source
2002	VOLT SERVICES GROUP	SBC PACIFIC BELL

535 CORONA MALL S

Year	Uses	Source
2002	BODYWISE WEIGHT CENTER	SBC PACIFIC BELL
1996	FLOWER SHOPPE THE	Pacific Bell
1990	FLOWER SHOPPE THE	Pacific Bell

543 CORONA MALL S

Year	Uses	Source
2002	LOOKING GLASS THE HEARING	SBC PACIFIC BELL
	LOOKING GLASS THE	SBC PACIFIC BELL
	DIVISION	SBC PACIFIC BELL
	LOOKING GLASS ART GALLERY	SBC PACIFIC BELL
	AID CENTER	SBC PACIFIC BELL
1996	LOOKING GLASS ART GALLERY DIVISION	Pacific Bell
	LOOKING GLASS THE	Pacific Bell
	LOOKING GLASS THE HEARING AID CENTER	Pacific Bell
1990	LOOKING GLASS THE HEARING AID DIVISION	Pacific Bell
	LOOKING GLASS THE	Pacific Bell

545 CORONA MALL S

Year	Uses	Source
2002	SERVICES	SBC PACIFIC BELL
	PUGAS INCOME TAX & NOTARY	SBC PACIFIC BELL
1996	MARKLEY ASSOCIATES	Pacific Bell
1990	ALLSTATE INSURANCE COMPANIES	Pacific Bell

555 CORONA MALL S

Year	Uses	Source
2002	FINANCIAL FOUNDATION	SBC PACIFIC BELL
1996	CORONA THIS MONTH	Pacific Bell
1990	FINAL TOUCH NAILS TANNING & TONING	Pacific Bell

Year	Uses	Source
1990	FINAL TOUCH NAILS TANNING & TONING	Pacific Bell

568 CORONA MALL S

Year	Uses	Source
2002	TRAVEL NETWORK	SBC PACIFIC BELL
1996	OLAN MILLS PORTRAIT STUDIOS	Pacific Bell
1990	OLAN MILLS PORTRAIT STUDIO	Pacific Bell

577 CORONA MALL S

Year	Uses	Source
2002	QUEST STAFFING SERVICES	SBC PACIFIC BELL
1996	DELI DE LITE	Pacific Bell
1990	CHICAGO DELI	Pacific Bell
	CHICAGO DELI	Pacific Bell

579 CORONA MALL S

Year	Uses	Source
2002	JERRYS CARPETS & INTERIORS	SBC PACIFIC BELL
1996	JERRYS CARPETS & INTERIORS	Pacific Bell
1990	JERRYS CARPETS & INTERIORS	Pacific Bell

580 CORONA MALL S

Year	Uses	Source
1990	IMAGE NETWORK	Pacific Bell

591 CORONA MALL S

Year	Uses	Source
2002	INSURANCE SERVICES	SBC PACIFIC BELL
	A WHITFIELD BLAKELEY	SBC PACIFIC BELL
	OFFICE	SBC PACIFIC BELL
	HELP U SELL CORONA NORCO	SBC PACIFIC BELL
	MORRIS MARION ASSOCIATES	SBC PACIFIC BELL
1996	B	Pacific Bell
	A	Pacific Bell
	JERRYS CARPETS & INTERIORS	Pacific Bell
1990	STARCREST ESCROW	Pacific Bell

Year	Uses	Source
1990	REALTY WORLD CIRCLE CITY REALTY	Pacific Bell
	REALTY WORLD CIRCLE CITY REALTY	Pacific Bell

CORONA MALL W

113 CORONA MALL W

Year	Uses	Source
2002	SHOGUN JAPANESE	SBC PACIFIC BELL
	RESTAURANT	SBC PACIFIC BELL
1996	PETRELLIS RESTAURANT	Pacific Bell
1990	JOLLY FOX PUB & GRILLE	Pacific Bell

141 CORONA MALL W

Year	Uses	Source
2002	LEONTI HAIR DESIGNS	SBC PACIFIC BELL
	LEONTIS HAIR CUTS & MENS	SBC PACIFIC BELL
	HAIR STYLING	SBC PACIFIC BELL
1996	LEONTIS HAIR CUTS & MENS HAIR STYLING	Pacific Bell
1990	LEONTIS HAIR CUTS & MENS HAIR STYLING	Pacific Bell

591 CORONA MALL W

Year	Uses	Source
1996	B	Pacific Bell

E 6TH

102 E 6TH

Year	Uses	Source
1977	MAW ART Sherman Realty	Pacific Telephone

111 E 6TH

Year	Uses	Source
1993	Yamaha Of Corona	Pacific Bell
	Yamano Bros Farms Inc	Pacific Bell
	Yamakawa M	Pacific Bell
	Yamamoto B & F	Pacific Bell

FINDINGS

114 E 6TH

Year	Uses	Source
1993	Or	Pacific Bell
	Helsley Deanna M	Pacific Bell
	SERVICES	Pacific Bell
	Corona Personnel Services	Pacific Bell

122 E 6TH

Year	Uses	Source
1993	Iriart Kenneth D ins	Pacific Bell
	Iriart Rick	Pacific Bell

138 E 6TH

Year	Uses	Source
1993	GINGERBREAD COTTAGE	Pacific Bell

142 E 6TH

Year	Uses	Source
1993	Haircutters Of Corona	Pacific Bell

152 E 6TH

Year	Uses	Source
1993	Fabric Works The	Pacific Bell
	Fabric King	Pacific Bell

E 6TH ST

102 E 6TH ST

Year	Uses	Source
2017	PREMIER SERVICE BANK	Cole Information Services
	A AMERICAN DEBT CONSOLIDATION	Cole Information Services
	NEW DAY CHRISTIAN FELLOWSHIP	Cole Information Services
	DEBT RELIEF	Cole Information Services
	HERB S BRAR MD INC	Cole Information Services
	PACIFIC PREMIER BANK	Cole Information Services
2014	PREMIER SERVICE BANK	Cole Information Services
	NEW DAY CHRISTIAN FELLOWSHIP	Cole Information Services

FINDINGS

Year	Uses	Source
2014	HOME ALARM SYSTEMS	Cole Information Services
	HOME SECURITY SYSTEMS	Cole Information Services
	CREDIT REPAIR	Cole Information Services
	A AMERICAN HOME SECURITY SYSTEM	Cole Information Services
	ALARM SYSTEMS	Cole Information Services
	DEBT SETTLEMENT	Cole Information Services
	DEBT RELIEF	Cole Information Services
	A AMERICAN DEBT CONSOLIDATION	Cole Information Services
	FIRE ALARM SYSTEMS	Cole Information Services
	SECURITY SYSTEM INSTALLATION	Cole Information Services
	ADT SECURITY SERVICES	Cole Information Services
	PREMIER SHOWCASE	Cole Information Services
2009	GRAND HOMES INC	Cole Information Services
	PREMIER SERVICE BANK	Cole Information Services
	WESTERN GROUP CORONA	Cole Information Services
2004	ARMSTRONG REALTY	Cole Information Services

103 E 6TH ST

Year	Uses	Source
1977	Croslin John L	Pacific Telephone
	Wheeler C F I	Pacific Telephone
	Marney Mary I	Pacific Telephone

105 E 6TH ST

Year	Uses	Source
1970	Frock Shop The	Pacific Telephone
1931	MAJESTIC RADIO SHOP	Southern California Telephone Co.
	B K Radio Shop	Southern California Telephone Co.

106 E 6TH ST

Year	Uses	Source
2017	MARYANN	Cole Information Services
	MARYANN	Cole Information Services
2014	MARYANN	Cole Information Services

FINDINGS

Year	Uses	Source
2014	THE NAIL SHOP	Cole Information Services
	MARYANN	Cole Information Services
	THE NAIL SHOP	Cole Information Services
2009	BEST OF HEALTH	Cole Information Services
	ORNELAS OTILIA	Cole Information Services
	MARYANN	Cole Information Services
	MASTERS TOUCH HAIR STUDIO	Cole Information Services
	BEST OF HEALTH	Cole Information Services
	ORNELAS OTILIA	Cole Information Services
	MARYANN	Cole Information Services
	MASTERS TOUCH HAIR STUDIO	Cole Information Services
2004	PATRICIA DAVIS	Cole Information Services
	MARYANN	Cole Information Services
	AARON BLACKWELL	Cole Information Services
	CHERYL A RIZO	Cole Information Services
	ORNELAS OTILIA	Cole Information Services
	OTILIA ORNELAS	Cole Information Services
	SYL AARONS	Cole Information Services
	PATRICIA DAVIS	Cole Information Services
	MARYANN	Cole Information Services
	AARON BLACKWELL	Cole Information Services
	CHERYL A RIZO	Cole Information Services
	ORNELAS OTILIA	Cole Information Services
	OTILIA ORNELAS	Cole Information Services
	SYL AARONS	Cole Information Services
2001	AARONSSYLMAR	Haines & Company, Inc.
	CORONA HEALTH	Haines & Company, Inc.
	FOODS	Haines & Company, Inc.
	KILLINGSWORTC	Haines & Company, Inc.
	MARYANN	Haines & Company, Inc.
	STUDIO	Haines & Company, Inc.
	NAILS BY ALEXIS	Haines & Company, Inc.

Year	Uses	Source
2001	SYLMARSHAIR	Haines & Company, Inc.
	STUDIO SYL MARS HAIR	Haines & Company, Inc.
	DAVIES PRINTNET WEST	Haines & Company, Inc.
1999	MARYANN	Cole Information Services
	CORONA HEALTH FOODS	Cole Information Services
	SYL MARS HAIR STUDIO	Cole Information Services
	MARYANN	Cole Information Services
	CORONA HEALTH FOODS	Cole Information Services
	SYL MARS HAIR STUDIO	Cole Information Services
1994	CORONA HEALTH FOODS	Cole Information Services
	CORONA HEALTH FOODS	Cole Information Services
1981	CORONA HEALTH FOODS	Pacific Telephone
	HAIR ATTIC	Pacific Telephone
1970	Reynolds Donald C Sheppard Reynolds & Sholl CPAs	Pacific Telephone
	Sheppard How ard R Sheppard Reynolds & Sholl CPAs	Pacific Telephone
	Sheppard Reynolds & Sholl CPAs	Pacific Telephone

107 E 6TH ST

Year	Uses	Source
1970	Philips Shoe Shop	Pacific Telephone

109 E 6TH ST

Year	Uses	Source
2001	XXXX	Haines & Company, Inc.
1970	GINGERBREAD COTTAGE	Pacific Telephone

111 E 6TH ST

Year	Uses	Source
1931	Stanfield Baking Co	Southern California Telephone Co.

112 E 6TH ST

Year	Uses	Source
1994	L A FASHIONS	Cole Information Services
1970	KELLERS HOME FURNISHINGS	Pacific Telephone

FINDINGS

Year	Uses	Source
1931	Imperial Cafe	Southern California Telephone Co.

113 E 6TH ST

Year	Uses	Source
2017	SGC JAPANESE RESTAURANT	Cole Information Services
	GARAGE DOOR REPAIR	Cole Information Services
	SGC JAPANESE RESTAURANT	Cole Information Services
	GARAGE DOOR REPAIR	Cole Information Services
2014	SGC JAPANESE RESTAURANT	Cole Information Services
	SGC JAPANESE RESTAURANT	Cole Information Services
2001	PETRELLIMichele	Haines & Company, Inc.
1994	PETRELLIS RESTAURANT	Cole Information Services
	PETRELLIS RESTAURANT	Cole Information Services
1970	Penney J C Co Inc Service & Parts	Pacific Telephone
	PENNEY J C CO INC	Pacific Telephone
1931	Safeway Store	Southern California Telephone Co.

114 E 6TH ST

Year	Uses	Source
2017	SHADES OF AFRIKA RETAIL	Cole Information Services
	STARTING OVER INC	Cole Information Services
	SHADES OF AFRIKA RETAIL	Cole Information Services
	STARTING OVER INC	Cole Information Services
2014	STARTING OVER INC	Cole Information Services
	SHADES OF AFRIKA RETAIL	Cole Information Services
	STARTING OVER INC	Cole Information Services
	SHADES OF AFRIKA RETAIL	Cole Information Services
2004	OCCUPANT UNKNOWN	Cole Information Services
	ONESOURCE REAL ESTATE & FNDNG	Cole Information Services
	OCCUPANT UNKNOWN	Cole Information Services
	ONESOURCE REAL ESTATE & FNDNG	Cole Information Services
2001	WATTSEdwin	Haines & Company, Inc.
1994	ALLEN&ALLEN	Cole Information Services
	ALLEN&ALLEN	Cole Information Services

Year	Uses	Source
1986	Corona Temporaries	Pacific Bell Yellow Pages
	Corona Employment Agency	Pacific Bell Yellow Pages
1981	Corona Temporaries	Pacific Telephone
	Corona Employment Agcy	Pacific Telephone
	Domestic Div	Pacific Telephone
	From Riverside Telephones Call	Pacific Telephone
	From @Pomona@ Telephones Call	Pacific Telephone
	From @Pomona@ Telephones Call	Pacific Telephone
	From Riverside Telephones Call	Pacific Telephone
1977	From @Pomona@ Telephones Call	Pacific Telephone
	From Riverside Telephones Call	Pacific Telephone
	CORON A COMMUN ITY HOS PITAL	Pacific Telephone
1931	KELLER FURNITURE CO	Southern California Telephone Co.

115 E 6TH ST

Year	Uses	Source
1931	Penney J C Co	Southern California Telephone Co.

116 E 6TH ST

Year	Uses	Source
1931	Southern California Telephone Co	Southern California Telephone Co.

117 E 6TH ST

Year	Uses	Source
2001	XXXX	Haines & Company, Inc.
1970	Democratic Headquarters	Pacific Telephone

118 E 6TH ST

Year	Uses	Source
1970	Kellers Sleep Shop	Pacific Telephone
1931	JAMESON W H Jr Real Estate & Ins	Southern California Telephone Co.

119 E 6TH ST

Year	Uses	Source
2001	XXXX	Haines & Company, Inc.
1970	LINDY S FINE FOODS	Pacific Telephone

Year	Uses	Source
1931	Kinney Hotel	Southern California Telephone Co.

120 E 6TH ST

Year	Uses	Source
2014	JERRI R MARQUIS DBA WATOOSEE DESIGN	Cole Information Services
1931	Glass Bros Hardware	Southern California Telephone Co.

121 E 6TH ST

Year	Uses	Source
2001	XXXX	Haines & Company, Inc.
1970	THE SEWING BASKET	Pacific Telephone
1931	U S Post Office	Southern California Telephone Co.

122 E 6TH ST

Year	Uses	Source
2017	JONES DUKE AGENT	Cole Information Services
	DUKE JONES	Cole Information Services
	STATE FARM INSURANCE SMNITH GREG AGE	Cole Information Services
	JONES DUKE AGENT	Cole Information Services
	DUKE JONES	Cole Information Services
	STATE FARM INSURANCE SMNITH GREG AGE	Cole Information Services
2014	STATE FARM INSURANCE SMITH GREG AGEN	Cole Information Services
	MEDEL ANITA	Cole Information Services
	GREG SMITH STATE FARM INSURANCE AG	Cole Information Services
	STATE FARM INSURANCE SMITH GREG AGEN	Cole Information Services
	MEDEL ANITA	Cole Information Services
	GREG SMITH STATE FARM INSURANCE AG	Cole Information Services
2009	STATE FARM KEVIN IRIART	Cole Information Services
	STATE FARM INSURANCE	Cole Information Services
	STATE FARM KEVIN IRIART	Cole Information Services
	STATE FARM INSURANCE	Cole Information Services
2004	KEVIN IRIART	Cole Information Services

FINDINGS

Year	Uses	Source
2004	KEVIN IRIART	Cole Information Services
	KEVIN IRIART	Cole Information Services
	KEVIN IRIART	Cole Information Services
2001	IRIARTKEVIN	Haines & Company, Inc.
1999	IRIART KEVIN	Cole Information Services
	IRIART KENNETH D INS	Cole Information Services
	IRIART KEVIN	Cole Information Services
	IRIART KENNETH D INS	Cole Information Services
1994	STATE FARM INSURANCE	Cole Information Services
	IRIART, KENNETH D	Cole Information Services
	STATE FARM INSURANCE	Cole Information Services
	IRIART, KENNETH D	Cole Information Services
1981	Costa Robt C Corona Travel Service	Pacific Telephone
	CORONA TRAVEL SERVICE	Pacific Telephone
1977	CORONA TRAVEL SERVICE	Pacific Telephone
	COSTA ROBT C Corona Travel Service	Pacific Telephone
	Insurance Cos	Pacific Telephone
	COMPANIES	Pacific Telephone
1970	Construction Inspection Sewer Maintenance Regular Hours After Regular Hours Street Maintenance Waste Discharge Inspector Water Filtration Plant Water Utility RECREATION D	Pacific Telephone

123 E 6TH ST

Year	Uses	Source
2001	XXXX	Haines & Company, Inc.
1970	BENEFICIAL FINANCE CO OF CORONA	Pacific Telephone

124 E 6TH ST

Year	Uses	Source
1931	Corona Investment Co	Southern California Telephone Co.

125 E 6TH ST

Year	Uses	Source
1931	Myers Ready to Wear	Southern California Telephone Co.

FINDINGS

128 E 6TH ST

Year	Uses	Source
1977	I & B ROAD SERVICE	Pacific Telephone

133 E 6TH ST

Year	Uses	Source
1977	Garcia Jerry Jr I	Pacific Telephone

138 E 6TH ST

Year	Uses	Source
2004	GINGERBREAD COTTAGE	Cole Information Services
	GINGERBREAD COTTAGE	Cole Information Services
2001	COTTAGE	Haines & Company, Inc.
	GINGERBREAD	Haines & Company, Inc.
	FLEENER Ruth	Haines & Company, Inc.
1999	GINGERBREAD COTTAGE	Cole Information Services
	GINGERBREAD COTTAGE	Cole Information Services
1994	GINGERBREAD COTTAGE	Cole Information Services
	GINGERBREAD COTTAGE	Cole Information Services
1981	GINGERBREAD COTTAGE	Pacific Telephone

142 E 6TH ST

Year	Uses	Source
2004	OCCUPANT UNKNOWN	Cole Information Services
	OCCUPANT UNKNOWN	Cole Information Services
2001	CORONA	Haines & Company, Inc.
	HAIRCUTTERSOF	Haines & Company, Inc.
1999	CREATIVE TOUCH NAILS	Cole Information Services
	HAIRCUTTERS OF CORONA	Cole Information Services
	CREATIVE TOUCH NAILS	Cole Information Services
	HAIRCUTTERS OF CORONA	Cole Information Services
1994	HAIRCUTTERS OF CORONA	Cole Information Services
	HAIRCUTTERS OF CORONA	Cole Information Services
1977	HAIRCUTTERS OF CORONA	Pacific Telephone

FINDINGS

144 E 6TH ST

Year	Uses	Source
2009	ROBERT BLENDER	Cole Information Services
	ROBERT BLENDER	Cole Information Services
2004	ROBERT BLENDER	Cole Information Services
	ROBERT BLENDER	Cole Information Services
2001	BLENDER Rob I	Haines & Company, Inc.
1999	ROBERT BLENDER	Cole Information Services
	ROBERT BLENDER	Cole Information Services
1994	BLENDER, ROBERT	Cole Information Services
	BLENDER, ROBERT	Cole Information Services

146 E 6TH ST

Year	Uses	Source
2017	DENTAL PRACTICE OF GILBERT F SANCHEZ	Cole Information Services
	GILBERT F SANCHEZ DDS	Cole Information Services
	DENTAL PRACTICE OF GILBERT F SANCHEZ	Cole Information Services
	GILBERT F SANCHEZ DDS	Cole Information Services
2014	DENTAL PRACTICE OF GILBERT F SANCHEZ	Cole Information Services
	SANCHEZ GILBERT F DDS GRAND FAMILY D	Cole Information Services
	DENTAL PRACTICE OF GILBERT F SANCHEZ	Cole Information Services
	SANCHEZ GILBERT F DDS GRAND FAMILY D	Cole Information Services
2009	GILBERT SANCHEZ INC	Cole Information Services
	GILBERT SANCHEZ INC	Cole Information Services
2004	OCCUPANT UNKNOWN	Cole Information Services
	OCCUPANT UNKNOWN	Cole Information Services
2001	XXXX	Haines & Company, Inc.
1999	PENNYSAVER HARTE HANKS SHOPPERS INCORPORATED DSPLY ADVTSNG	Cole Information Services
	PENNYSAVER HARTE HANKS SHOPPERS INCORPORATED DSPLY ADVTSNG	Cole Information Services

Year	Uses	Source
1981	I Fireside Thrift	Pacific Telephone
1977	Fireside Thrift	Pacific Telephone

152 E 6TH ST

Year	Uses	Source
2009	CITY OF CORONA REDEVELOPMENT	Cole Information Services
	CITY OF CORONA REDEVELOPMENT	Cole Information Services
2004	CITY OF CORONA REDEVELOPMENT	Cole Information Services
	CITY OF CORONA REDEVELOPMENT	Cole Information Services
2001	CORONACTY HSNG	Haines & Company, Inc.
	ECONOMIC DEVLP	Haines & Company, Inc.
	CORONA CTYHSNG	Haines & Company, Inc.
1999	EVERYDAY SWAP MEET PRICE	Cole Information Services
	EVERYDAY SWAP MEET PRICE	Cole Information Services
1994	FABRIC KING	Cole Information Services
	FABRIC KING	Cole Information Services
1981	KELLERS FURNITURE GALLERIES	Pacific Telephone
1977	KELLERS HOME FURNISHINGS	Pacific Telephone

165 E 6TH ST

Year	Uses	Source
2001	M CP INDUSTRIES	Haines & Company, Inc.
	MYERS	Haines & Company, Inc.
	CONSTRUCTION INC	Haines & Company, Inc.
	OTTINGER DISPLAY CO	Haines & Company, Inc.
	INC PRESENCEOFTHE	Haines & Company, Inc.
	LORDCHRSTNCH PROFINLLC	Haines & Company, Inc.
	TEAM TOO	Haines & Company, Inc.
	THOMPSONDWIGHT	Haines & Company, Inc.
	MINISTRIES VIMCO	Haines & Company, Inc.
	WERNERCORP	Haines & Company, Inc.
	COACHELLAVALLEY	Haines & Company, Inc.
	PRODUCTS&SERV B MR GROUP	Haines & Company, Inc.
	S BUILDING ACCURATE MOTOR	Haines & Company, Inc.

Year	Uses	Source
2001	AGGREGATE GAMETIME PLUSH	Haines & Company, Inc.
	KAMAN INDUSTRIAL	Haines & Company, Inc.
	TCHNLGSCORP LT L PROMOTIONS	Haines & Company, Inc.

168 E 6TH ST

Year	Uses	Source
2009	MONICA REYES	Cole Information Services
1999	MONICA REYES	Cole Information Services

203 E 6TH ST

Year	Uses	Source
2004	OCCUPANT UNKNOWN	Cole Information Services
1999	SERENITY CLUB OF CORONA	Cole Information Services
1994	SERENITY CLUB CORNA	Cole Information Services
	SERENITY CLUB OF CORONA	Cole Information Services

10700 E 6TH ST

Year	Uses	Source
2001	SCHMIDTVernon C	Haines & Company, Inc.

E 7TH ST

110 E 7TH ST

Year	Uses	Source
1931	Van Derhoof Harness Store	Southern California Telephone Co.

111 E 7TH ST

Year	Uses	Source
1970	Salvation Army Thrift Store	Pacific Telephone

113 E 7TH ST

Year	Uses	Source
1939	Whealy H L	Pacific Directory Co.

115 E 7TH ST

Year	Uses	Source
1939	Jellsey A B	Pacific Directory Co.

Year	Uses	Source
1924	Jellsey A B	Kaasen Directory Co.

116 E 7TH ST

Year	Uses	Source
1939	Barger M W	Pacific Directory Co.

117 E 7TH ST

Year	Uses	Source
1924	Whaley H L	Kaasen Directory Co.

118 E 7TH ST

Year	Uses	Source
1931	Richardson L L Auto Park	Southern California Telephone Co.

119 E 7TH ST

Year	Uses	Source
1924	Melton Frank	Kaasen Directory Co.

120 E 7TH ST

Year	Uses	Source
1924	Rogers F P	Kaasen Directory Co.

123 E 7TH ST

Year	Uses	Source
1931	GRAHAM BROS Tire Battery Shop	Southern California Telephone Co.

E CORONA MALL

127 E CORONA MALL

Year	Uses	Source
1981	Trade Winds Antiques	Pacific Telephone

131 E CORONA MALL

Year	Uses	Source
1993	Strain Kelly	Pacific Bell
	Key Law rence E	Pacific Bell
	Key Charles V	Pacific Bell
1981	Cemetery Rimpau Av @Corona@	Pacific Telephone

Year	Uses	Source
1981	Ofc	Pacific Telephone
	KEY HERBERT M & SONS ins	Pacific Telephone
	Cemetery Rimpau Av @Corona@	Pacific Telephone
	Corona Cemetery Assn Sunnyslope Ofc	Pacific Telephone

133 E CORONA MALL

Year	Uses	Source
1977	PUBLIC FIN AN CE CORPORATION	Pacific Telephone

140 E CORONA MALL

Year	Uses	Source
1993	Unique Beauty Boutique	Pacific Bell
1981	HAIR BOUi QUE THE	Pacific Telephone

MAIN S

427 MAIN S

Year	Uses	Source
1990	ASSOCIATES FINANCIAL SERVICES COMPANY OF	Pacific Bell

447 MAIN S

Year	Uses	Source
1990	RADIO SHACK A DIVISION OF TANDY CORP	Pacific Bell

450 MAIN S

Year	Uses	Source
1990	MAIN STREET VIDEO	Pacific Bell
	5 DAY BLINDS	Pacific Bell
	SOUTH CHINA CHINESE RESTAURANT	Pacific Bell
	CORONA LIQUOR	Pacific Bell

518 MAIN S

Year	Uses	Source
1990	TWICE IS NICE	Pacific Bell

FINDINGS

601 MAIN S

Year	Uses	Source
1990	CLAYSON MANN AREND & YAEGER A PROFESSIONAL	Pacific Bell

645 MAIN S

Year	Uses	Source
1990	PENNYSAVER	Pacific Bell
	CALIFORNIA SHOPPER PENNYSAVER	Pacific Bell

675 MAIN S

Year	Uses	Source
1990	SHEPPARD HOWARD R CPA	Pacific Bell

683 MAIN S

Year	Uses	Source
1990	SHOWCASE THEATRE THE	Pacific Bell

691 MAIN S

Year	Uses	Source
1990	JUNIOR MARCELLOS PIZZA	Pacific Bell

699 MAIN S

Year	Uses	Source
1990	CLARKS THE BUTCHER SHOPPE & DELICATESSEN	Pacific Bell

702 MAIN S

Year	Uses	Source
1990	ANGELOS BARBER SHOP	Pacific Bell

707 MAIN S

Year	Uses	Source
1990	MED REX DRUGS	Pacific Bell

712 MAIN S

Year	Uses	Source
1990	PRESS ENTERPRISE THE	Pacific Bell

FINDINGS

715 MAIN S

Year	Uses	Source
1990	LAUNDERLAND PATS	Pacific Bell

722 MAIN S

Year	Uses	Source
1990	FIRST BAPTIST CHURCH	Pacific Bell

MAIN ST S

419 MAIN ST S

Year	Uses	Source
1967	Mejia TV & Radio	Luskey Brothers & Co.
1961	MEJIA TV & RADIO	Luskey Brothers & Co.
1956	Stanfield Realty Co	Luskey Brothers & Co.

421 MAIN ST S

Year	Uses	Source
1967	Shraders Pharmacy	Luskey Brothers & Co.
1961	SHRADERS PHARM	Luskey Brothers & Co.
1956	Millers Serve You Pharmacy	Luskey Brothers & Co.

423 MAIN ST S

Year	Uses	Source
1967	American Cleaners	Luskey Brothers & Co.
1956	Am Dry Clnrs	Luskey Brothers & Co.

424 MAIN ST S

Year	Uses	Source
1967	Lances Union Service	Luskey Brothers & Co.
1961	BROWN TEXACO SERV	Luskey Brothers & Co.
1956	Brow ns C Texaco Serv serv sta	Luskey Brothers & Co.

427 MAIN ST S

Year	Uses	Source
1996	ASSOCIATES FINANCIAL SERVICES	Pacific Bell

FINDINGS

447 MAIN ST S

Year	Uses	Source
1996	RADIOSHACK A DIVISION OF TANDY CORP	Pacific Bell

450 MAIN ST S

Year	Uses	Source
1996	SOUTH CHINA CHINESE RESTAURANT	Pacific Bell
	D	Pacific Bell
	KENS LOCK & KEY	Pacific Bell
	SOUTH CHINA CHINESE RESTAURANT	Pacific Bell
	CORONA LIQUOR	Pacific Bell

500 MAIN ST S

Year	Uses	Source
1961	CRNA SAV & LOAN ASSN	Luskey Brothers & Co.
	CRNA SAV & LOAN ASSN	Luskey Brothers & Co.
	CRNA SAV & LOAN ASSN	Luskey Brothers & Co.

501 MAIN ST S

Year	Uses	Source
1967	Salvation Army Thrift Store	Luskey Brothers & Co.
1961	GARLANDS FURN	Luskey Brothers & Co.
1956	Graebner Larry Furn & Appl	Luskey Brothers & Co.

505 MAIN ST S

Year	Uses	Source
1961	VACANT	Luskey Brothers & Co.
1956	Richards A & F	Luskey Brothers & Co.

507 MAIN ST S

Year	Uses	Source
1967	Tisnerats Modern Cleaners	Luskey Brothers & Co.
1961	TISNERAT CLNRS	Luskey Brothers & Co.
1956	Tisnerats Modern Cleaners	Luskey Brothers & Co.

FINDINGS

508 MAIN ST S

Year	Uses	Source
1967	Town & Country Real Estate	Luskey Brothers & Co.
1961	BENDER INS AGCY	Luskey Brothers & Co.
1956	Weirick A Mrl est	Luskey Brothers & Co.
	Bender Ins Agency	Luskey Brothers & Co.

509 MAIN ST S

Year	Uses	Source
1967	Joes Watch Repair	Luskey Brothers & Co.
1961	PATS LIQUORS	Luskey Brothers & Co.
	JOES JWLRY & WATCH REPR	Luskey Brothers & Co.
1956	Joes Wtch repr	Luskey Brothers & Co.
	Hannon Joe Jwlr	Luskey Brothers & Co.
	1/2 Pats Liquors	Luskey Brothers & Co.

510 MAIN ST S

Year	Uses	Source
1967	Karls Clothing & Shoes	Luskey Brothers & Co.
1961	CRNA PO	Luskey Brothers & Co.
1956	Crna P O	Luskey Brothers & Co.

511 MAIN ST S

Year	Uses	Source
1967	Wolfsons Quality Clothing	Luskey Brothers & Co.
1961	WOLFSONS QUALITY CLOTHING	Luskey Brothers & Co.
1956	Wolfsons Quality Clothing	Luskey Brothers & Co.

512 MAIN ST S

Year	Uses	Source
1967	Paulines Sportswear	Luskey Brothers & Co.
1961	KARLS SHOE STORE	Luskey Brothers & Co.
1956	Karls Shoes	Luskey Brothers & Co.

FINDINGS

514 MAIN ST S

Year	Uses	Source
1967	Vacant	Luskey Brothers & Co.
1961	JENKS HDW	Luskey Brothers & Co.
1956	Jenks Hdw	Luskey Brothers & Co.

515 MAIN ST S

Year	Uses	Source
1961	CRNA OFC MACH	Luskey Brothers & Co.
	MODE O DAY	Luskey Brothers & Co.
1956	1/2 Mode ODay dresses	Luskey Brothers & Co.
	Knitting Kneedle The Yarns	Luskey Brothers & Co.

517 MAIN ST S

Year	Uses	Source
1967	Mode ODay	Luskey Brothers & Co.
1961	SEARS & ROEBUCK	Luskey Brothers & Co.
1956	Crna Ydstick yd gds	Luskey Brothers & Co.

518 MAIN ST S

Year	Uses	Source
1996	CHARLESTON ALEXANDER & JAMES ANTIQUES &	Pacific Bell
1967	Sprouse Reitz	Luskey Brothers & Co.
1961	SPROUSE REITZ	Luskey Brothers & Co.
1956	Sprouse Reitz Inc varieties	Luskey Brothers & Co.

519 MAIN ST S

Year	Uses	Source
1967	Robinson & Benedict Stationers	Luskey Brothers & Co.
1961	ROBINSON & BENEDICT STA	Luskey Brothers & Co.
1956	1/2 Shaw & Kegley attys	Luskey Brothers & Co.
	Robinson & Benedict Stationers	Luskey Brothers & Co.

520 MAIN ST S

Year	Uses	Source
1967	Sou Calif Gas Co	Luskey Brothers & Co.

Year	Uses	Source
1961	SOU CALIF GAS	Luskey Brothers & Co.
	SOU CALIF GAS	Luskey Brothers & Co.
1956	Ziliolis Bakery & Fountain	Luskey Brothers & Co.

521 MAIN ST S

Year	Uses	Source
1967	Emersons Store for Men	Luskey Brothers & Co.
1961	EMERSONS CLO MENS CLO	Luskey Brothers & Co.
1956	Emersons Mens Clo	Luskey Brothers & Co.

522 MAIN ST S

Year	Uses	Source
1961	SAM & PHILS BARBER SHOP	Luskey Brothers & Co.
1956	Sammy & Phillips Barber Shop	Luskey Brothers & Co.

523 MAIN ST S

Year	Uses	Source
1967	Corona Electric Store	Luskey Brothers & Co.
1961	CRNA ELEC STORE	Luskey Brothers & Co.
1956	Crna Elec Store	Luskey Brothers & Co.

524 MAIN ST S

Year	Uses	Source
1967	Business & Professional Wmns Club	Luskey Brothers & Co.
	Juanitas Shop	Luskey Brothers & Co.
1961	JUANITAS SHOP	Luskey Brothers & Co.
1956	Juanitas Dress Shop	Luskey Brothers & Co.

525 MAIN ST S

Year	Uses	Source
1961	CUNNING DRUG STORE	Luskey Brothers & Co.
1956	Cunning Drug Store The	Luskey Brothers & Co.

526 MAIN ST S

Year	Uses	Source
1967	Kays Draperies & Fabrics	Luskey Brothers & Co.

Year	Uses	Source
1961	KAYS FABRIC SHOP	Luskey Brothers & Co.
1956	Lees Childrens Shop	Luskey Brothers & Co.

601 MAIN ST S

Year	Uses	Source
1996	CLAYSON MANN & YAEGER A PROFESSIONAL LAW	Pacific Bell
1967	Clayson Stark Rothrock & Mann	Luskey Brothers & Co.
1961	BK OF AM NATL TR & SAVINGS ASSN	Luskey Brothers & Co.
1956	Bk of Am	Luskey Brothers & Co.

602 MAIN ST S

Year	Uses	Source
1967	Corona Rexall Drug Store	Luskey Brothers & Co.
1961	CRNA DRUG	Luskey Brothers & Co.
1956	Crna Drug Co	Luskey Brothers & Co.

604 MAIN ST S

Year	Uses	Source
1967	Kindreds Music & Gifts	Luskey Brothers & Co.
1961	TOY CAROUSEL	Luskey Brothers & Co.
	ST MARTHAS RELIGIOUS ARTS	Luskey Brothers & Co.
1956	Segners 5 10 25c Store	Luskey Brothers & Co.

605 MAIN ST S

Year	Uses	Source
1956	Harris C W & Son dept store	Luskey Brothers & Co.

606 MAIN ST S

Year	Uses	Source
1967	B & B Distributors	Luskey Brothers & Co.
1961	WEATHERBYS FURN	Luskey Brothers & Co.
1956	Weatherby Furn	Luskey Brothers & Co.

607 MAIN ST S

Year	Uses	Source
1967	Harris C W & Son Dept Store	Luskey Brothers & Co.

FINDINGS

608 MAIN ST S

Year	Uses	Source
1967	Allen John L ofc	Luskey Brothers & Co.
	Hopkins Dress Shop	Luskey Brothers & Co.
1961	J L ALLEN OPTOM	Luskey Brothers & Co.
	HOPKINS TOT TO TEENS	Luskey Brothers & Co.
1956	Allen J L optom	Luskey Brothers & Co.
	Englands Jew elry	Luskey Brothers & Co.
	1/2 Southrn Hotel	Luskey Brothers & Co.
	Tow nson Leona Mrs	Luskey Brothers & Co.

610 MAIN ST S

Year	Uses	Source
1967	Englands Jew elers	Luskey Brothers & Co.
1961	ENGLANDS JWLRS	Luskey Brothers & Co.
1956	Kristys w omens clo	Luskey Brothers & Co.

611 MAIN ST S

Year	Uses	Source
1967	Savers Drug Store	Luskey Brothers & Co.
1961	SAVERS DRUG STORE	Luskey Brothers & Co.
1956	Savers Cut Rate Drugs	Luskey Brothers & Co.

612 MAIN ST S

Year	Uses	Source
1961	SIDNEY & SONS SHOES	Luskey Brothers & Co.
1956	Collins Bootery	Luskey Brothers & Co.

613 MAIN ST S

Year	Uses	Source
1961	CRNA BKRY	Luskey Brothers & Co.
1956	La Vells Crna Bkry	Luskey Brothers & Co.

614 MAIN ST S

Year	Uses	Source
1967	Television Center	Luskey Brothers & Co.

Year	Uses	Source
1961	TELEV CNTR & SPORTING GDS	Luskey Brothers & Co.
1956	Telev Ctr	Luskey Brothers & Co.
	1/2 Starlet Dance Studio	Luskey Brothers & Co.

615 MAIN ST S

Year	Uses	Source
1967	Globe Barber Shop	Luskey Brothers & Co.
1961	GLOBE BARBER SHOP	Luskey Brothers & Co.
1956	Globe Barber Shop	Luskey Brothers & Co.

616 MAIN ST S

Year	Uses	Source
1967	Circle City Pharmacy	Luskey Brothers & Co.
1961	CIRCLE CITY PHARM	Luskey Brothers & Co.
1956	Vasels Dept Store	Luskey Brothers & Co.

617 MAIN ST S

Year	Uses	Source
1961	GAME ROOM REC	Luskey Brothers & Co.
1956	Crna Recreation Ctr billiards	Luskey Brothers & Co.

618 MAIN ST S

Year	Uses	Source
1967	Hensons Shoes	Luskey Brothers & Co.
1961	HENSONS SHOE STORE	Luskey Brothers & Co.
1956	Credit Bur of Crna	Luskey Brothers & Co.
	1/2 Corona Credit Bur	Luskey Brothers & Co.
	Hensons Shoe Store	Luskey Brothers & Co.
	Manion D J dntst	Luskey Brothers & Co.
	Natl Life & Accident Ins Co	Luskey Brothers & Co.

619 MAIN ST S

Year	Uses	Source
1967	Western Auto Authorized Dlr	Luskey Brothers & Co.
1956	Hatchers Western Auto Sup Co	Luskey Brothers & Co.

FINDINGS

620 MAIN ST S

Year	Uses	Source
1967	Gino Robairs Beauty Salon	Luskey Brothers & Co.
1961	STEDMANS JWLRY	Luskey Brothers & Co.
1956	Yance Radio	Luskey Brothers & Co.

621 MAIN ST S

Year	Uses	Source
1961	HATCHERS WSTRN AUTO SUP	Luskey Brothers & Co.
1956	Circle City Lodge No 377 IOOF	Luskey Brothers & Co.
	1/2 IOOF Hall	Luskey Brothers & Co.
	Starlight Rebekah Lodge IOOF	Luskey Brothers & Co.
	Gran Logia de Estalo Anahuar	Luskey Brothers & Co.
	Royal Neighbors of Am	Luskey Brothers & Co.

622 MAIN ST S

Year	Uses	Source
1956	Grandview Crmry	Luskey Brothers & Co.

623 MAIN ST S

Year	Uses	Source
1956	Bogles Dept Store	Luskey Brothers & Co.

624 MAIN ST S

Year	Uses	Source
1967	Vasels Dept Store	Luskey Brothers & Co.
1961	VASELS DEPT STORE	Luskey Brothers & Co.
1956	Gift Shoppe	Luskey Brothers & Co.

645 MAIN ST S

Year	Uses	Source
1996	WEDDING DRESS COMPANY THE	Pacific Bell

650 MAIN ST S

Year	Uses	Source
1996	FRIENDS OF THE CORONA PUBLIC LIBRARY	Pacific Bell

FINDINGS

675 MAIN ST S

Year	*Uses*	*Source*
1996	PRIME CARE MEDICAL GROUP OF CORONA	Pacific Bell

683 MAIN ST S

Year	*Uses*	*Source*
1996	SHOWCASE THEATER	Pacific Bell

691 MAIN ST S

Year	*Uses*	*Source*
1996	MARCELLOS PIZZA	Pacific Bell

699 MAIN ST S

Year	*Uses*	*Source*
1996	CARNICERIA CORONA	Pacific Bell

701 MAIN ST S

Year	*Uses*	*Source*
1967	Corona Camera	Luskey Brothers & Co.
1961	CRNA CAMERA	Luskey Brothers & Co.
1956	Royce Studio & Camera Shop	Luskey Brothers & Co.

702 MAIN ST S

Year	*Uses*	*Source*
1996	ANGELOS BARBER SHOP	Pacific Bell
1967	Public Finance Corp	Luskey Brothers & Co.
1961	E BOWERS	Luskey Brothers & Co.
	PUB FINANCE CORP	Luskey Brothers & Co.
	D L MYERS	Luskey Brothers & Co.
	L STEWART	Luskey Brothers & Co.
	J WELBORNE	Luskey Brothers & Co.
	H LOGSTEN	Luskey Brothers & Co.
1956	Plaza R L	Luskey Brothers & Co.
	Gera Michl	Luskey Brothers & Co.
	Wallander Doyle	Luskey Brothers & Co.
	King C W	Luskey Brothers & Co.

FINDINGS

Year	Uses	Source
1956	Vindige John	Luskey Brothers & Co.
	Dorsey Harry	Luskey Brothers & Co.
	Lew is Paul	Luskey Brothers & Co.
	Tw edt Geo	Luskey Brothers & Co.
	O K Mkt	Luskey Brothers & Co.
	1/2 Jameson Apts	Luskey Brothers & Co.
	Burkhart O W	Luskey Brothers & Co.

703 MAIN ST S

Year	Uses	Source
1967	Stew art Plumbing	Luskey Brothers & Co.
	Stew art Plumbing	Luskey Brothers & Co.
1961	STEWART C D PLMBG CONTR	Luskey Brothers & Co.
1956	Stew art C D plmbr	Luskey Brothers & Co.

704 MAIN ST S

Year	Uses	Source
1967	Corona Cleaners	Luskey Brothers & Co.
1961	CRNA CLNRS	Luskey Brothers & Co.
1956	Crna Clnrs	Luskey Brothers & Co.

705 MAIN ST S

Year	Uses	Source
1961	E TODD	Luskey Brothers & Co.
	KINDREDS BAND INSTRUMENTS	Luskey Brothers & Co.
	KINDREDS GIFTS	Luskey Brothers & Co.
	KINDREDS MUSIC DEPT	Luskey Brothers & Co.
	CITY DISPOSAL CONTRS	Luskey Brothers & Co.
1956	City Disposal Contr	Luskey Brothers & Co.
	Gunderson TV Clinic	Luskey Brothers & Co.
	a Todd E M Mrs	Luskey Brothers & Co.
	1/2 Kindreds pianos	Luskey Brothers & Co.

FINDINGS

706 MAIN ST S

Year	Uses	Source
1967	Cortez Jewelers	Luskey Brothers & Co.
	Cortez Jewelers	Luskey Brothers & Co.
1961	MEIERS JWLRS	Luskey Brothers & Co.
	T R MAHAFFEY CHIRO	Luskey Brothers & Co.
1956	a Mahaffey T R chiro	Luskey Brothers & Co.
	Vacant	Luskey Brothers & Co.

707 MAIN ST S

Year	Uses	Source
1967	Glen Ivy Hot Springs	Luskey Brothers & Co.
	Glen Ivy Hot Springs	Luskey Brothers & Co.
	Temescal Properties Inc	Luskey Brothers & Co.
	Temescal Water Co	Luskey Brothers & Co.
1961	CRNA CITY WATER	Luskey Brothers & Co.
	TEMESCAL WATER	Luskey Brothers & Co.
	MEEKS & DALY WATER	Luskey Brothers & Co.
	ALTA MESA MUTL WATER	Luskey Brothers & Co.
	AQUA MANSA WATER	Luskey Brothers & Co.
1956	Alta Mesa Mutual Water Co	Luskey Brothers & Co.
	Aqua Mansa Water	Luskey Brothers & Co.
	Crna City Water	Luskey Brothers & Co.
	Temescal Water irrigation	Luskey Brothers & Co.
	Meeks & Daley Water	Luskey Brothers & Co.

708 MAIN ST S

Year	Uses	Source
1967	Roberts & Stutsman Sporting Goods	Luskey Brothers & Co.
1961	ROBERTS & STUTS MAN SPORTING GOODS	Luskey Brothers & Co.
1956	Roberts & Stutsman sportg gds	Luskey Brothers & Co.

709 MAIN ST S

Year	Uses	Source
1967	Jacquies Coiffures	Luskey Brothers & Co.

FINDINGS

Year	Uses	Source
1961	CLAUDIAS LADIES SHOP	Luskey Brothers & Co.
	JACQUIES COIFFEURS	Luskey Brothers & Co.
1956	Air Way Branches Inc vacuum clnrs	Luskey Brothers & Co.
	1/2 Guethlein Eliz	Luskey Brothers & Co.
	Sutterfield Douglas	Luskey Brothers & Co.
	1/2 Wilmoth J B	Luskey Brothers & Co.

710 MAIN ST S

Year	Uses	Source
1967	Parisienne Hairstyling	Luskey Brothers & Co.
1961	TOWN BARBER SHOP	Luskey Brothers & Co.
1956	Van Atten Florists	Luskey Brothers & Co.

711 MAIN ST S

Year	Uses	Source
1967	LaBelle Beauty Salon	Luskey Brothers & Co.
1961	R T WILLIAMS ACCT	Luskey Brothers & Co.
	G R TOMPKINS RL EST	Luskey Brothers & Co.
	R T WILLIAMS ACCT	Luskey Brothers & Co.
1956	Tompkins G R rl est	Luskey Brothers & Co.
	Williams R T acct	Luskey Brothers & Co.

712 MAIN ST S

Year	Uses	Source
1996	PRESS ENTERPRISE THE	Pacific Bell
1967	Enterprise The Daily	Luskey Brothers & Co.
1961	DAILY ENTERPRISE THE NEWS PAPER	Luskey Brothers & Co.
1956	Sou Calif Gas	Luskey Brothers & Co.

714 MAIN ST S

Year	Uses	Source
1956	Bell Thomas Mortuary	Luskey Brothers & Co.

715 MAIN ST S

Year	Uses	Source
1996	PATS LAUNDERLAND COIN OPT LAUNDRY	Pacific Bell

FINDINGS

719 MAIN ST S

Year	Uses	Source
1956	Police Dept	Luskey Brothers & Co.
	Purch Dept	Luskey Brothers & Co.
	Recreation Dept	Luskey Brothers & Co.
	Treasurer	Luskey Brothers & Co.
	Police radio repr	Luskey Brothers & Co.
	Crna City Hall	Luskey Brothers & Co.
	Accountant	Luskey Brothers & Co.
	Bldg Dept	Luskey Brothers & Co.
	Clerk Cashier	Luskey Brothers & Co.
	Constable	Luskey Brothers & Co.
	Council	Luskey Brothers & Co.
	County Nurse	Luskey Brothers & Co.
	Dept of Bldg & Safety	Luskey Brothers & Co.
	District Sanitarian	Luskey Brothers & Co.
	Engineering Dept	Luskey Brothers & Co.
	Manager	Luskey Brothers & Co.
	Mayor	Luskey Brothers & Co.
	Nurse	Luskey Brothers & Co.

722 MAIN ST S

Year	Uses	Source
1996	FIRST BAPTIST CHURCH	Pacific Bell
1967	First Baptist Church	Luskey Brothers & Co.
1961	1ST BAPT CH OF CRNA	Luskey Brothers & Co.
1956	1st Baptist Ch	Luskey Brothers & Co.

723 MAIN ST S

Year	Uses	Source
1961	CITY HALL	Luskey Brothers & Co.

509 1/2 MAIN ST S

Year	Uses	Source
1967	Sonia School of Dance	Luskey Brothers & Co.

FINDINGS

606 1/2 MAIN ST S

Year	Uses	Source
1967	Crna Cty Attorney	Luskey Brothers & Co.
	White Thos H ofc	Luskey Brothers & Co.

614 1/2 MAIN ST S

Year	Uses	Source
1967	Sociedad Progresisia Mexicana	Luskey Brothers & Co.
	Moose Loyal Order of	Luskey Brothers & Co.

621 1/2 MAIN ST S

Year	Uses	Source
1967	Starlight Rebekah Lodge No 231	Luskey Brothers & Co.
	Odd Fellow s Independent Order	Luskey Brothers & Co.

703 1/2 MAIN ST S

Year	Uses	Source
1967	Briggs Studio	Luskey Brothers & Co.

705 1/2 MAIN ST S

Year	Uses	Source
1967	Christian Science Reading Room	Luskey Brothers & Co.

S BELLE AVE

423 S BELLE AVE

Year	Uses	Source
2014	OCCUPANT UNKNOWN	Cole Information Services
	MICHELE BELL	Cole Information Services
	OCCUPANT UNKNOWN	Cole Information Services
	MICHELE BELL	Cole Information Services
2009	MICHELE BELL	Cole Information Services
	TARIQ SHEHZAD	Cole Information Services
	MICHELE BELL	Cole Information Services
	TARIQ SHEHZAD	Cole Information Services
2004	RAMON GALINDO	Cole Information Services
	RAMON GALINDO	Cole Information Services

FINDINGS

Year	Uses	Source
1999	MICHELE BELL	Cole Information Services
	TARIQ SHEHZAD	Cole Information Services
	MICHELE BELL	Cole Information Services
	TARIQ SHEHZAD	Cole Information Services
1994	GARCIA, ANTONIO	Cole Information Services
	GARCIA, ANTONIO	Cole Information Services
1993	Garcia Antonio	Pacific Bell
1977	Byrum Judy	Pacific Telephone
	Piche Harold	Pacific Telephone

424 S BELLE AVE

Year	Uses	Source
2017	ANACLETO LOZADA	Cole Information Services
	ANACLETO LOZADA	Cole Information Services
2014	ELVIRA LOPEZ	Cole Information Services
	ANA GARCIA	Cole Information Services
	ALEJANDRO SOLIS	Cole Information Services
	MIGUEL VALDEZ	Cole Information Services
	ELVIRA LOPEZ	Cole Information Services
	ANA GARCIA	Cole Information Services
	ALEJANDRO SOLIS	Cole Information Services
	MIGUEL VALDEZ	Cole Information Services
2009	JORGE VILLANUEVA	Cole Information Services
	JOSE FLORES	Cole Information Services
	ELVIRA CORTEZ	Cole Information Services
	FERNANDO MORALES	Cole Information Services
	ANA GARCIA	Cole Information Services
	JORGE PATRON	Cole Information Services
	CARMELO POSADA	Cole Information Services
	JORGE VILLANUEVA	Cole Information Services
	JOSE FLORES	Cole Information Services
	ELVIRA CORTEZ	Cole Information Services
	FERNANDO MORALES	Cole Information Services

FINDINGS

Year	Uses	Source
2009	ANA GARCIA	Cole Information Services
	JORGE PATRON	Cole Information Services
	CARMELO POSADA	Cole Information Services
2004	ENRIQUE RUIZ	Cole Information Services
	JORGE VILLANUEVA	Cole Information Services
	D MONTES	Cole Information Services
	ELVIRA CORTEZ	Cole Information Services
	GERARDO REYES	Cole Information Services
	ENRIQUE RUIZ	Cole Information Services
	JORGE VILLANUEVA	Cole Information Services
	D MONTES	Cole Information Services
	ELVIRA CORTEZ	Cole Information Services
	GERARDO REYES	Cole Information Services
2002	Ruiz Enrique	SBC PACIFIC BELL
	Cortez Elvira Silva	SBC PACIFIC BELL
	APARTMENTS	SBC PACIFIC BELL
1999	FERNANDO MORALES	Cole Information Services
	CARMELO POSADA	Cole Information Services
	ELVIRA CORTEZ	Cole Information Services
	JORGE PATRON	Cole Information Services
	JORGE VILLANUEVA	Cole Information Services
	JOSE FLORES	Cole Information Services
	ANA GARCIA	Cole Information Services
	FERNANDO MORALES	Cole Information Services
	CARMELO POSADA	Cole Information Services
	ELVIRA CORTEZ	Cole Information Services
	JORGE PATRON	Cole Information Services
	JORGE VILLANUEVA	Cole Information Services
	JOSE FLORES	Cole Information Services
	ANA GARCIA	Cole Information Services
1993	Madrigal Juan	Pacific Bell

FINDINGS

502 S BELLE AVE

Year	Uses	Source
2017	ALFONSO AVILA	Cole Information Services
	ALFONSO AVILA	Cole Information Services
2014	OCCUPANT UNKNOWN	Cole Information Services
	OCCUPANT UNKNOWN	Cole Information Services
2009	OCCUPANT UNKNOWN	Cole Information Services
	OCCUPANT UNKNOWN	Cole Information Services
2004	CARLOS JUAREZ	Cole Information Services
	CARLOS JUAREZ	Cole Information Services
1999	OCCUPANT UNKNOWN	Cole Information Services
	OCCUPANT UNKNOWN	Cole Information Services
1993	Chico Ronald R	Pacific Bell
	Chicas Jose Ernesto	Pacific Bell
1977	Balles Minnie Mrs	Pacific Telephone

508 S BELLE AVE

Year	Uses	Source
2014	OCCUPANT UNKNOWN	Cole Information Services
	OCCUPANT UNKNOWN	Cole Information Services
2009	OCCUPANT UNKNOWN	Cole Information Services
	OCCUPANT UNKNOWN	Cole Information Services
2004	REMI CHAGNON	Cole Information Services
	REMI CHAGNON	Cole Information Services
2002	Chagnon Remi W	SBC PACIFIC BELL
1999	OCCUPANT UNKNOWN	Cole Information Services
	OCCUPANT UNKNOWN	Cole Information Services
1994	CHAGNON, REMI W	Cole Information Services
	CHAGNON, REMI W	Cole Information Services

512 S BELLE AVE

Year	Uses	Source
2017	IGNACIO BAHENA	Cole Information Services
	IGNACIO BAHENA	Cole Information Services
2009	GTA TELECOMMUNICATIONS	Cole Information Services

FINDINGS

Year	Uses	Source
2009	ROBERT GOMEZ	Cole Information Services
	GTA TELECOMMUNICATIONS	Cole Information Services
	ROBERT GOMEZ	Cole Information Services
2004	GRACIELA BADILLO	Cole Information Services
	JUAN ALVAREZ	Cole Information Services
	AMALIA VEJAR	Cole Information Services
	MARIA PINA	Cole Information Services
	MARIA PINA	Cole Information Services
	JUAN ALVAREZ	Cole Information Services
	AMALIA VEJAR	Cole Information Services
	GRACIELA BADILLO	Cole Information Services
1999	ROBERT GOMEZ	Cole Information Services
	ROBERT GOMEZ	Cole Information Services
1994	CISNEROS, ALFONSO	Cole Information Services
	SALAZAR, ZENEN	Cole Information Services
	BADILLO, G	Cole Information Services
	CISNEROS, ALFONSO	Cole Information Services
	SALAZAR, ZENEN	Cole Information Services
	BADILLO, G	Cole Information Services
1993	Badillo Graciela	Pacific Bell
1981	Lara Vicente	Pacific Telephone
	I Serrano Magdaleno H	Pacific Telephone
	Amesqulta John	Pacific Telephone
1977	Amesquita John	Pacific Telephone

686 S BELLE AVE

Year	Uses	Source
1977	Fields Jack L b	Pacific Telephone

702 S BELLE AVE

Year	Uses	Source
2014	OCCUPANT UNKNOWN	Cole Information Services
1981	Mc Vay Derrick	Pacific Telephone
1977	Jones Jew el	Pacific Telephone

FINDINGS

706 S BELLE AVE

Year	Uses	Source
2017	RAFAEL HERNANDEZ	Cole Information Services
	RAFAEL HERNANDEZ	Cole Information Services
2014	RAFAEL HERNANDEZ	Cole Information Services
	RAFAEL HERNANDEZ	Cole Information Services
2009	OCCUPANT UNKNOWN	Cole Information Services
	OCCUPANT UNKNOWN	Cole Information Services
2004	RAFAEL HERNANDEZ	Cole Information Services
	RAFAEL HERNANDEZ	Cole Information Services
2002	Hernandez Rafael C	SBC PACIFIC BELL

707 S BELLE AVE

Year	Uses	Source
1981	Vargas Jose M	Pacific Telephone

708 S BELLE AVE

Year	Uses	Source
2004	SANTIAGO CORONA	Cole Information Services
	BARBARA DAVISON	Cole Information Services
	SANTIAGO CORONA	Cole Information Services
	BARBARA DAVISON	Cole Information Services
2002	C Corona Santiago	SBC PACIFIC BELL
1994	CORTEZ, DAVID	Cole Information Services
	CORTEZ, DAVID	Cole Information Services
1981	Ammerman Bernadine	Pacific Telephone
1977	Johnson Sam	Pacific Telephone
	Guinn Edw D	Pacific Telephone

709 S BELLE AVE

Year	Uses	Source
1981	Nolan Roy A	Pacific Telephone
1977	Nolan Roy A	Pacific Telephone

FINDINGS

710 S BELLE AVE

Year	*Uses*	*Source*
2017	A KIMBERLY	Cole Information Services
	A KIMBERLY	Cole Information Services
2014	DAVID LUTHER	Cole Information Services
	DAVID LUTHER	Cole Information Services
2009	FRANCISCO VARA	Cole Information Services
	ROBERTO VILLASENOR	Cole Information Services
	FRANCISCO VARA	Cole Information Services
	ROBERTO VILLASENOR	Cole Information Services
2004	EMMELY MARTINEZ	Cole Information Services
	KIMBERLY BAILEY	Cole Information Services
	ROBERTO MARTINEZ	Cole Information Services
	FRANCISCO VARA	Cole Information Services
	ALEJANDRO PADILLA	Cole Information Services
	EMMELY MARTINEZ	Cole Information Services
	KIMBERLY BAILEY	Cole Information Services
	ROBERTO MARTINEZ	Cole Information Services
	FRANCISCO VARA	Cole Information Services
	ALEJANDRO PADILLA	Cole Information Services
2002	Padilla Alejandro C	SBC PACIFIC BELL
	Martinez Emmely	SBC PACIFIC BELL
	APARTMENTS	SBC PACIFIC BELL
1999	FRANCISCO VARA	Cole Information Services
	ROBERTO VILLASENOR	Cole Information Services
	FRANCISCO VARA	Cole Information Services
	ROBERTO VILLASENOR	Cole Information Services
1994	VILLA, TONY V	Cole Information Services
	JOHNSON, SAM	Cole Information Services
	VILLA, TONY V	Cole Information Services
	JOHNSON, SAM	Cole Information Services
1993	Johnson Sam	Pacific Bell
1981	Villa Tony V	Pacific Telephone

Year	Uses	Source
1981	Vanore Wm Francis	Pacific Telephone
	Sikora Imbia E	Pacific Telephone
	Mc Call Sarah E	Pacific Telephone
1977	Sikora Imbia E	Pacific Telephone

S CORONA MALL

402 S CORONA MALL

Year	Uses	Source
1993	GRINDER RESTAURANTS	Pacific Bell
1986	Grinder Gourmet Coffee Shoppe	Pacific Bell Yellow Pages
1981	Grinder Restaurants The	Pacific Telephone

405 S CORONA MALL

Year	Uses	Source
1981	SCf HWAR FURNITURE & APPUz NCAFe	Pacific Telephone

422 S CORONA MALL

Year	Uses	Source
1993	M iller P	Pacific Bell
	Miller P	Pacific Bell
	Miller OH	Pacific Bell
	Miller Nancy E Law Offices Of	Pacific Bell
	Killingsw orth Gary Real Estate	Pacific Bell
	Last Walter J Attorney At Law	Pacific Bell
	Last Walter J Atty	Pacific Bell
1981	DE AN W ITE R RE YN OLDS IN C	Pacific Telephone
	Dean Witter Reynolds Ins	Pacific Telephone

425 S CORONA MALL

Year	Uses	Source
1993	Corona	Pacific Bell

426 S CORONA MALL

Year	Uses	Source
1981	Killngsw orth Gary Real Estate	Pacific Telephone

FINDINGS

442 S CORONA MALL

Year	Uses	Source
1993	Hair & Nail Shoppe The	Pacific Bell
1981	Gino Robair Hair Styling	Pacific Telephone
	Robair Gino Hair Styling	Pacific Telephone

444 S CORONA MALL

Year	Uses	Source
1993	Klein Rob	Pacific Bell
	Kantaria Keith ins agt	Pacific Bell
	Klein Louis ins agcy	Pacific Bell
	Beckingham Jack Farmers Insurance	Pacific Bell
	Farmers Ins	Pacific Bell
	Farmers Insurance	Pacific Bell
	FARMERS INSURANCE JACK BECKINGHAM AGENCY	Pacific Bell
	Hidden Wonders	Pacific Bell

462 S CORONA MALL

Year	Uses	Source
1993	Stockwell & Binney Office Products Centers	Pacific Bell
1981	Stockwell & Binney Office Products	Pacific Telephone
1970	ROBINSON & BENEDICT STATIONERS	Pacific Telephone

475 S CORONA MALL

Year	Uses	Source
1993	ALL AMERICAN KARATE SCHOOL	Pacific Bell
	All American Pumping & Plumbing	Pacific Bell
	American Karate School	Pacific Bell

482 S CORONA MALL

Year	Uses	Source
1993	Emerson Robert & Robyn	Pacific Bell
	Emerson Pauly Mens Wear	Pacific Bell
1981	EMERY AIR FREIGHT CORP	Pacific Telephone
	EMERSON PAULY MENS WEAR	Pacific Telephone

Year	Uses	Source
1970	EMERSON PAULY MENS WEAR	Pacific Telephone

487 S CORONA MALL

Year	Uses	Source
1993	Precision Computer Accounting	Pacific Bell
1981	ENGLANDS jw lry	Pacific Telephone

496 S CORONA MALL

Year	Uses	Source
1993	CORTEZ JEWELERS	Pacific Bell
1970	CORTEZ JEWELERS	Pacific Telephone

500 S CORONA MALL

Year	Uses	Source
1981	SOUTHWEST SAVINGS & LOAN ASSN	Pacific Telephone
1970	SOUTHWEST SAVINGS & LOAN ASSN	Pacific Telephone
	Western Escrow Co	Pacific Telephone
	Southw est Savings & Loan Assn	Pacific Telephone

505 S CORONA MALL

Year	Uses	Source
1993	Corona Sunrise Medical Group	Pacific Bell
1981	CREES OF CORONA	Pacific Telephone
	Vasels Chas	Pacific Telephone
	Vasels Crees Of Corona	Pacific Telephone

508 S CORONA MALL

Year	Uses	Source
1981	Whites Interiors II	Pacific Telephone
1970	Sherrys	Pacific Telephone

510 S CORONA MALL

Year	Uses	Source
1993	Odyssey Group	Pacific Bell
	Letsch A	Pacific Bell
	Lets Make Scents	Pacific Bell

FINDINGS

Year	Uses	Source
1981	OR	Pacific Telephone
1970	KARLS FAMILY SHOE & CLOTHING STORE	Pacific Telephone

512 S CORONA MALL

Year	Uses	Source
1993	JOES JEWELRY AND WATCH REPAIR	Pacific Bell
1970	JOES JEWELRY AND WATCH REPAIR	Pacific Telephone

514 S CORONA MALL

Year	Uses	Source
1993	WHITE INTERIORS LTD	Pacific Bell
1981	WHITE INTERIORS LTD	Pacific Telephone
1970	REXALL DRUGS	Pacific Telephone
	CORONA REXALL DRUG	Pacific Telephone
	CORONA DRUG CO	Pacific Telephone

515 S CORONA MALL

Year	Uses	Source
1970	State Farm Insurance Cos	Pacific Telephone
	IRIART KENNETH D State Farm Insurance Cos	Pacific Telephone
	Christian Science Reading Room	Pacific Telephone

517 S CORONA MALL

Year	Uses	Source
1970	Mode ODay	Pacific Telephone

518 S CORONA MALL

Year	Uses	Source
1970	Sprouse Reitz Co	Pacific Telephone

520 S CORONA MALL

Year	Uses	Source
1970	CORONA CAMERA	Pacific Telephone

FINDINGS

521 S CORONA MALL

Year	Uses	Source
1970	HOPKINS SHOP	Pacific Telephone

522 S CORONA MALL

Year	Uses	Source
1993	CORONA NORCO BOOK CENTER	Pacific Bell

523 S CORONA MALL

Year	Uses	Source
1970	Blue Shield California Physicians Service	Pacific Telephone
	Security Life Of Denver	Pacific Telephone
	Ruiz Tommy C Insurance Agency	Pacific Telephone
	Bell Book & Candle	Pacific Telephone
	SECURITY PACIFIC NATIONAL BANK	Pacific Telephone

524 S CORONA MALL

Year	Uses	Source
1970	JUANITAS SHOP	Pacific Telephone

525 S CORONA MALL

Year	Uses	Source
1981	Final Touch The	Pacific Telephone

526 S CORONA MALL

Year	Uses	Source
1970	Daily Enterprise The	Pacific Telephone
	ENTERPRISE THE DAILY	Pacific Telephone

535 S CORONA MALL

Year	Uses	Source
1993	FLOWER SHOPPE THE	Pacific Bell
	Flowers David & Michelle	Pacific Bell

543 S CORONA MALL

Year	Uses	Source
1993	Richardson Albert E	Pacific Bell
	Looney V J	Pacific Bell

Year	Uses	Source
1993	Loong Ching W	Pacific Bell
	Loop Benjamin	Pacific Bell
	Looking Glass The Hearing Aid Division	Pacific Bell
	LOOKING GLASS THE	Pacific Bell
	Richardson Albert E & Associates	Pacific Bell
	Richardson C	Pacific Bell
	Richardson C	Pacific Bell

545 S CORONA MALL

Year	Uses	Source
1981	MUNROE DOUGLAS T OD INC	Pacific Telephone
	Munroe Jane Ann OD Inc	Pacific Telephone

555 S CORONA MALL

Year	Uses	Source
1993	Corona This Month	Pacific Bell

567 S CORONA MALL

Year	Uses	Source
1981	Northw estern Mutual Life	Pacific Telephone

568 S CORONA MALL

Year	Uses	Source
1981	Sitting Appointments	Pacific Telephone
	Studio	Pacific Telephone

577 S CORONA MALL

Year	Uses	Source
1993	Chicago Deli	Pacific Bell
	Chicago Deli	Pacific Bell
1981	Bread Board German & Italian Deli	Pacific Telephone

579 S CORONA MALL

Year	Uses	Source
1993	JERRYS CARPETS & INTERIORS	Pacific Bell

FINDINGS

588 S CORONA MALL

Year	Uses	Source
1981	JUANITAS SHOP	Pacific Telephone

591 S CORONA MALL

Year	Uses	Source
1993	CORONA ESCROW SERVICES INC	Pacific Bell
1981	Shoetow n Of Corona	Pacific Telephone
	Shott CS	Pacific Telephone
	Shotf SH	Pacific Telephone

S MAIN ST

408 S MAIN ST

Year	Uses	Source
2009	CORONA FRESH PRODUCE	Cole Information Services
	CORONA FRESH PRODUCE	Cole Information Services
2004	CORONA FRESH PRODUCE	Cole Information Services
	CORONA FRESH PRODUCE	Cole Information Services
2002	CORONA FRESH PRODUCE	SBC PACIFIC BELL
2001	DELIVER CO	Haines & Company, Inc.
	a CORONA FRESH	Haines & Company, Inc.
	PRODUCE a EXPRESS PRODUCE	Haines & Company, Inc.
1999	CORONA FRESH PRODUCE	Cole Information Services
	CORONA FRESH PRODUCE	Cole Information Services
1994	CHIPMUNK FARMS	Cole Information Services
	CHIPMUNK FARMS	Cole Information Services
1993	Chittenden Cary & Elizabeth	Pacific Bell
	Chismarich Stephen	Pacific Bell
	Chipmunk Farms	Pacific Bell
1981	Bob Harris Ignition Service	Pacific Telephone
	U ME Inc	Pacific Telephone
1977	Bob Harris Ignition Service	Pacific Telephone

FINDINGS

410 S MAIN ST

Year	Uses	Source
2004	OCCUPANT UNKNOWN	Cole Information Services
	CARPET OUTLET	Cole Information Services
	OCCUPANT UNKNOWN	Cole Information Services
	CARPET OUTLET	Cole Information Services
2002	CARPET OUTLET THE	SBC PACIFIC BELL
2001	WILSONAlfred	Haines & Company, Inc.
	a CARPETOUTLETTHE	Haines & Company, Inc.
1999	J & M DRAPERIES & UPHOLSTERY	Cole Information Services
	CARPET OUTLET THE	Cole Information Services
	J & M DRAPERIES & UPHOLSTERY	Cole Information Services
	CARPET OUTLET THE	Cole Information Services
1994	CALIFORNIA LIGHTING & SIGN SVC	Cole Information Services
	CARPETS BY LE DOUX	Cole Information Services
	CALIFORNIA LIGHTING & SIGN SVC	Cole Information Services
	CARPETS BY LE DOUX	Cole Information Services
1993	Corona Iron Works	Pacific Bell
	Corona J	Pacific Bell
1981	Corona Machine Shop	Pacific Telephone
1977	DAVIS FABRICATORS INC	Pacific Telephone

414 S MAIN ST

Year	Uses	Source
2001	XXXX	Haines & Company, Inc.
1981	Zaragoza Maria	Pacific Telephone

424 S MAIN ST

Year	Uses	Source
2001	XXXX	Haines & Company, Inc.

427 S MAIN ST

Year	Uses	Source
2002	GRUBB & ELLIS	SBC PACIFIC BELL
2001	GRUBB 9 ELLIS 909 2 B	Haines & Company, Inc.

FINDINGS

Year	Uses	Source
1999	ASSOCIATES FINANCIAL SERVICES	Cole Information Services
	ASSOCIATES FINANCIAL SERVICES	Cole Information Services

447 S MAIN ST

Year	Uses	Source
2002	RADIOSHACK	SBC PACIFIC BELL
2001	RADIOSHACK	Haines & Company, Inc.
1999	RADIO SHACK A DIVISION OF TANDY CORPORATION	Cole Information Services
1994	RADIO SHACK	Cole Information Services

450 S MAIN ST

Year	Uses	Source
2017	CARNICERIA LINDO MICHOACAN	Cole Information Services
	EXTRA MILE INSURANCE SERVICES	Cole Information Services
	SUPER TACO MEXICAN RESTAURANTS	Cole Information Services
	C E I CORPORATION	Cole Information Services
	KENS LOCK & KEY	Cole Information Services
	CAROLINAS BEAUTY SALON	Cole Information Services
	COMMAND CENTER	Cole Information Services
	CARNICERIA LINDO MICHOACAN	Cole Information Services
	EXTRA MILE INSURANCE SERVICES	Cole Information Services
	SUPER TACO MEXICAN RESTAURANTS	Cole Information Services
	C E I CORPORATION	Cole Information Services
	KENS LOCK & KEY	Cole Information Services
	CAROLINAS BEAUTY SALON	Cole Information Services
	COMMAND CENTER	Cole Information Services
2014	CAROLINAS BEAUTY SALON	Cole Information Services
	SUPER TACO	Cole Information Services
	COMMAND CENTER	Cole Information Services
	KENS LOCK & KEY	Cole Information Services
	C E I CORPORATION	Cole Information Services
	CARNICERIA LINDO MICHOACAN	Cole Information Services
	CAROLINAS BEAUTY SALON	Cole Information Services

FINDINGS

Year	Uses	Source
2014	SUPER TACO	Cole Information Services
	COMMAND CENTER	Cole Information Services
	KENS LOCK & KEY	Cole Information Services
	C E I CORPORATION	Cole Information Services
	CARNICERIA LINDO MICHOACAN	Cole Information Services
2009	WEST COST LOCK & SAFE	Cole Information Services
	SUPER TACO	Cole Information Services
	KENS LOCK & KEY	Cole Information Services
	FANTASY JEWELS	Cole Information Services
	S & S GLOBAL USA INC	Cole Information Services
	CARNICERIA LINDO MICHOACAN	Cole Information Services
	KENS LOCK & KEY	Cole Information Services
	SUPER TACO	Cole Information Services
	WEST COST LOCK & SAFE	Cole Information Services
	FANTASY JEWELS	Cole Information Services
	S & S GLOBAL USA INC	Cole Information Services
	CARNICERIA LINDO MICHOACAN	Cole Information Services
2004	DISCOTECA KARIS	Cole Information Services
	CARNICERIA LINDO MICHOACAN	Cole Information Services
	SPW INTERNATIONAL INC	Cole Information Services
	KENS LOCK & KEY	Cole Information Services
	KRYSTAL NAIL	Cole Information Services
	FANTASY JEWELES	Cole Information Services
	SUPER TACO	Cole Information Services
	NAIL KRYSTAL	Cole Information Services
	ANGEL PENA	Cole Information Services
	JOSE GALVEZ	Cole Information Services
	LINDO CARNICERIA	Cole Information Services
	DISCOTECA KARIS	Cole Information Services
	CARNICERIA LINDO MICHOACAN	Cole Information Services
	SPW INTERNATIONAL INC	Cole Information Services
	KENS LOCK & KEY	Cole Information Services

FINDINGS

Year	Uses	Source
2004	KRYSTAL NAIL	Cole Information Services
	FANTASY JEWELES	Cole Information Services
	SUPER TACO	Cole Information Services
	NAIL KRYSTAL	Cole Information Services
	ANGEL PENA	Cole Information Services
	JOSE GALVEZ	Cole Information Services
	LINDO CARNICERIA	Cole Information Services
2002	OFFICE	SBC PACIFIC BELL
	A BBQ WOK RESTAURANT	SBC PACIFIC BELL
	B KRYSTAL NAIL	SBC PACIFIC BELL
	D SUPER TACO	SBC PACIFIC BELL
	E PENA ANGEL	SBC PACIFIC BELL
	KENS LOCK & KEY	SBC PACIFIC BELL
	CARNICERIA LINDO MICHOACAN	SBC PACIFIC BELL
2001	BBQWOK	Haines & Company, Inc.
	RESTAURANT a CORONA LIQUOR	Haines & Company, Inc.
	CRYSTALNAIL	Haines & Company, Inc.
	a KENS LOCK&KEY	Haines & Company, Inc.
	a KENS LOCK&KEY	Haines & Company, Inc.
	KRYSTALNAIL	Haines & Company, Inc.
	PENA ANGEL	Haines & Company, Inc.
	a SUPER TACO	Haines & Company, Inc.
1999	KENS LOCK & KEY	Cole Information Services
	CORONA LIQUOR	Cole Information Services
	CRYSTAL NAIL	Cole Information Services
	KRYSTAL NAIL	Cole Information Services
	BBQ WOK RESTAURANT	Cole Information Services
	SUPER TACO	Cole Information Services
	KENS LOCK & KEY	Cole Information Services
	CORONA LIQUOR	Cole Information Services
	CRYSTAL NAIL	Cole Information Services
	KRYSTAL NAIL	Cole Information Services

FINDINGS

Year	Uses	Source
1999	BBQ WOK RESTAURANT	Cole Information Services
	SUPER TACO	Cole Information Services
1994	SOUTH CHINA CHINESE RESTAURANT	Cole Information Services
	DOUBLE DEAL PIZZA CO	Cole Information Services
	CORONA LIQUOR	Cole Information Services
	SOUTH CHINA CHINESE RESTAURANT	Cole Information Services
	DOUBLE DEAL PIZZA CO	Cole Information Services
	CORONA LIQUOR	Cole Information Services
1993	South China Chinese Restaurant	Pacific Bell
	Dougherty Anne M	Pacific Bell
	Dougan Development Inc Ollf Caiifomia Av @Corona@	Pacific Bell
	Doucette Douglas	Pacific Bell
	Doucet La Ron & Yolette	Pacific Bell
	Double Deal Pizza Of Corona	Pacific Bell
	CORONA LIVESTOCK	Pacific Bell
	Corona Liquor	Pacific Bell

455 S MAIN ST

Year	Uses	Source
1999	CHILDRENS HOSPITAL OF ORANGE COUNTY CHOC	Cole Information Services

505 S MAIN ST

Year	Uses	Source
2001	XXXX	Haines & Company, Inc.

518 S MAIN ST

Year	Uses	Source
2002	MAIN S	SBC PACIFIC BELL
	CORONA ANTIQUE GALLERY	SBC PACIFIC BELL
2001	XXXX	Haines & Company, Inc.
1999	CORONA ANTIQUE GALLERY	Cole Information Services
	CORONA ANTIQUE GALLERY	Cole Information Services
1993	Twice Is Nice	Pacific Bell

FINDINGS

522 S MAIN ST

Year	Uses	Source
1970	Barnett Construction Co	Pacific Telephone

541 S MAIN ST

Year	Uses	Source
2009	VICTORIA ORONA	Cole Information Services
1999	VICTORIA ORONA	Cole Information Services

577 S MAIN ST

Year	Uses	Source
2001	XXXX	Haines & Company, Inc.

580 S MAIN ST

Year	Uses	Source
1981	Venus de Milo	Pacific Telephone
1977	Venus de Milo	Pacific Telephone

601 S MAIN ST

Year	Uses	Source
2017	CLAYSON MANN YAEGER & HANSEN PLC	Cole Information Services
	CLAYSON MANN YAEGER & HANSEN PLC	Cole Information Services
2014	HANSEN KENT A CLAYSON MANN YAEGER HA	Cole Information Services
	CLAYSON MANN YAEGER & HANSEN A PROFE	Cole Information Services
	MANN ROY H CLAYSON MANN YAEGER HANSE	Cole Information Services
	BAINER ROLAND C CLAYSON MANN YAEGER	Cole Information Services
	BARNETT SALLIE CLAYSON MANN YAEGER H	Cole Information Services
	CHUN NAMI E CLAYSON MANN YAEGER HANS	Cole Information Services
	RODRIGUEZ TONYA L CLAYSON MANN YAEGE	Cole Information Services
	ROGRIGUEZ TONYA L CLAYSON MANN YAEGE	Cole Information Services

FINDINGS

Year	Uses	Source
2014	DING TRACY Y	Cole Information Services
	ROSENZWEIG GARY K CLAYSON MANN YAEGE	Cole Information Services
	MEESON EMILY C CLAYSON MANN YAEGER H	Cole Information Services
	WALKER BARRY M CLAYSON MANN YAEGER H	Cole Information Services
	SAUNDERS DAVID R CLAYSON MANN YAEGER	Cole Information Services
	YAEGER DERRILL E CLAYSON MANN YAEGER	Cole Information Services
	HANSEN KENT A CLAYSON MANN YAEGER HA	Cole Information Services
	CLAYSON MANN YAEGER & HANSEN A PROFE	Cole Information Services
	MANN ROY H CLAYSON MANN YAEGER HANSE	Cole Information Services
	BAINER ROLAND C CLAYSON MANN YAEGER	Cole Information Services
	BARNETT SALLIE CLAYSON MANN YAEGER H	Cole Information Services
	CHUN NAMI E CLAYSON MANN YAEGER HANS	Cole Information Services
	RODRIGUEZ TONYA L CLAYSON MANN YAEGE	Cole Information Services
	ROGRIGUEZ TONYA L CLAYSON MANN YAEGE	Cole Information Services
	DING TRACY Y	Cole Information Services
	ROSENZWEIG GARY K CLAYSON MANN YAEGE	Cole Information Services
	MEESON EMILY C CLAYSON MANN YAEGER H	Cole Information Services
	WALKER BARRY M CLAYSON MANN YAEGER H	Cole Information Services
	SAUNDERS DAVID R CLAYSON MANN YAEGER	Cole Information Services
	YAEGER DERRILL E CLAYSON MANN YAEGER	Cole Information Services
2004	WALKER BARRY	Cole Information Services
	WALKER BARRY	Cole Information Services

FINDINGS

Year	Uses	Source
2002	CLAYSON MANN YAEGER	SBC PACIFIC BELL
	HANSEN A PROFESSIONAL	SBC PACIFIC BELL
2001	BAINER ROLAND C	Haines & Company, Inc.
	BAINER ROLAND C	Haines & Company, Inc.
	BARNETTSALLIE	Haines & Company, Inc.
	BARNETESALLIE	Haines & Company, Inc.
	CLAYSON	Haines & Company, Inc.
	MANN&YAEGER	Haines & Company, Inc.
	PRFSNL LAW CLAYSONMNNSYGR	Haines & Company, Inc.
	PRO LAW CORP HANSENKENT	Haines & Company, Inc.
	HANSENKENT	Haines & Company, Inc.
	MANN ROY H	Haines & Company, Inc.
	a MANN ROY H ATTY	Haines & Company, Inc.
	ROSENZWEIGGARYK	Haines & Company, Inc.
	ROSENZWEIGGARY	Haines & Company, Inc.
	LAW RUNYANSCOTTM	Haines & Company, Inc.
	SAUNDERS DAVID R	Haines & Company, Inc.
	SAUNDERS DAVID R	Haines & Company, Inc.
	WALKER BARRY M	Haines & Company, Inc.
	WALKER BARRY M	Haines & Company, Inc.
	YAEGER DERRILL E	Haines & Company, Inc.
	YAEGERDERRILLE	Haines & Company, Inc.
1999	CLAYSON MANN & YAEGER A PROFESSIONAL LAW CORPORATION	Cole Information Services
	BARNETT SALLIE CLAYSON MANN & YAEGER A PRO LAW COMPANY	Cole Information Services
	YAEGER DERRILL E	Cole Information Services
	BARNETT SALLIE CLAYSON MANN & YAEGER A PRO LAW-CO	Cole Information Services
	WALKER BARRY M CLAYSON MANN & YAEGER A PROFESSIONAL LAW	Cole Information Services
	BRENNER SCOTT C CLAYSON MANN & YAEGER A PROFESSIONAL LAW	Cole Information Services
	SAUNDERS DAVID R CLAYSON MANN & YEAGER A PRO LAW	Cole Information Services

FINDINGS

Year	*Uses*	*Source*
1999	MANN ROY H CLAYSON MANN & YAEGER A PRO LAW	Cole Information Services
	HANSEN KENT A CLAYSON MANN & YAEGER A PROFESSICNA	Cole Information Services
	SAUNDERS DAVID R CLAYSON MANN & YAEGER A PRO LAW	Cole Information Services
	ROSENZWEIG GARY K CLAYSON MANN & YEAGER A PRO LAW	Cole Information Services
	EVANS EVAN G CLAYSON MANN & YAEGER A PROFESSIONAL LAW	Cole Information Services
	ROSENZWEIG GARY K CLAYSON MANN & YAEGER A PRO LAW	Cole Information Services
	BAINER ROLAND C CLAYSON MANN & YAEGER A PROFESSIONAL LAW	Cole Information Services
	HANSEN KENT A CLAYSON MANN & YAEGER A PRO LAW	Cole Information Services
	CLAYSON MANN & YAEGER A PROFESSIONAL LAW CORPORATION	Cole Information Services
	BARNETT SALLIE CLAYSON MANN & YAEGER A PRO LAW COMPANY	Cole Information Services
	YAEGER DERRILL E	Cole Information Services
	BARNETT SALLIE CLAYSON MANN & YAEGER A PRO LAW-CO	Cole Information Services
	WALKER BARRY M CLAYSON MANN & YAEGER A PROFESSIONAL LAW	Cole Information Services
	BRENNER SCOTT C CLAYSON MANN & YAEGER A PROFESSIONAL LAW	Cole Information Services
	SAUNDERS DAVID R CLAYSON MANN & YEAGER A PRO LAW	Cole Information Services
	MANN ROY H CLAYSON MANN & YAEGER A PRO LAW	Cole Information Services
	HANSEN KENT A CLAYSON MANN & YAEGER A PROFESSICNA	Cole Information Services
	SAUNDERS DAVID R CLAYSON MANN & YAEGER A PRO LAW	Cole Information Services
	ROSENZWEIG GARY K CLAYSON MANN & YEAGER A PRO LAW	Cole Information Services
	EVANS EVAN G CLAYSON MANN & YAEGER A PROFESSIONAL LAW	Cole Information Services
	ROSENZWEIG GARY K CLAYSON MANN & YAEGER A PRO LAW	Cole Information Services

FINDINGS

Year	*Uses*	*Source*
1999	BAINER ROLAND C CLAYSON MANN & YAEGER A PROFESSIONAL LAW	Cole Information Services
	HANSEN KENT A CLAYSON MANN & YAEGER A PRO LAW	Cole Information Services
1994	SICHEL ELISABETH	Cole Information Services
	GEORGE GROVER	Cole Information Services
	SICHEL ELISABETH	Cole Information Services
	GEORGE GROVER	Cole Information Services
1993	Hansen P	Pacific Bell
	Mann Roy H Clayson Mann Arend & Yaeger A Professional Law Corp	Pacific Bell
	Raush Tambra L Clayson Mann Arend & Yaeger A Professional Law Corp	Pacific Bell
	Ravare Raymond & Dorothy	Pacific Bell
	Ravellette R	Pacific Bell
	Rosenzw eig Gary K Clayson Mann Arend & Yaeger A Professional Law Corp	Pacific Bell
	Saunders David R Clayson Mann Arend & Yaeger A Professional Corp	Pacific Bell
	Sichel Elisabeth Clayson Mann Arend & Yaeger A Professional Law Corp	Pacific Bell
	Yaeger Derrlll E Clayson Mann Arend & Yaeger A Professional Law Corp	Pacific Bell
	Arend Erling C Clayson Mann Arend &Yaeger A Professional law Corp	Pacific Bell
	Arnaiz Jeremy O ayson Mann Arend &Yaeger A Professional Law Corp	Pacific Bell
	Arneson Keith & Linda	Pacific Bell
	Arneson Richard & Michele	Pacific Bell
	Arnest Anthony R Law Office Of	Pacific Bell
	Arnett Greg Sales & Service	Pacific Bell
	Corp	Pacific Bell
	From Arlington Telephones Call	Pacific Bell
	From Arlington Telephones Call	Pacific Bell
	Clayton B	Pacific Bell
	Clayton Daniel	Pacific Bell
	Clayton Energy Service	Pacific Bell

FINDINGS

Year	*Uses*	*Source*
1993	Clayton Jerry E	Pacific Bell
	Clayton Joanne & Dean	Pacific Bell
	Professional Law Corp	Pacific Bell
	fromn Arinton Telephones Cal	Pacific Bell
	De La Cerda J	Pacific Bell
	Evans Evan G Clayson Mann Arend & Yaeger A Professional Law Corp	Pacific Bell
	Hansen Kent A Clayson Mann Arend & Yaeger A Professional Law Corp	Pacific Bell
1986	A Professional Law Corp	Pacific Bell Yellow Pages
	Bainer Roland C Clayson Mann Arend & Yaeger A Professional Law Corp	Pacific Bell Yellow Pages
	Clayson Mann Arend & Yaeger A Professional Law Corp	Pacific Bell Yellow Pages
	Evans Evan G Clayson Mann Arend & Yaeger A Professional Law Corp	Pacific Bell Yellow Pages
	Hansen Kent A Clayson Mann Arend & Yaeger A Professional Law Corp	Pacific Bell Yellow Pages
	Mann Roy H Clayson Mann Arend & Yaeger A Professional Law Corp	Pacific Bell Yellow Pages
	Rose James R Clayson Mann Arend & Yaeger A Professional Law Corp	Pacific Bell Yellow Pages
	Rosenzw eig Gary K Clayson Mann Arend & Yaeger A Professional Law Corp	Pacific Bell Yellow Pages
	Saunders David R Clayson Mann Arend & Vaeger A Professional Law Corp	Pacific Bell Yellow Pages
	Sichel Elisabeth Clayson Mann Arend & Yaeger A Professional Law Corp	Pacific Bell Yellow Pages
	Sicher Bob & Rhonda	Pacific Bell Yellow Pages
	Yaeger A Professional Law Corp	Pacific Bell Yellow Pages
1981	CLAVPOOLS N E E DLE S BLYTHE	Pacific Telephone
	Craig James L Clayson Rothrock & Mann attys	Pacific Telephone
	Evans Evan G Clayson Rothrock & Mann attys	Pacific Telephone
	Mann Roy H Clayson Rothrock & Mann att ls	Pacific Telephone
	Marshall Evan D Clayson Rothrock & Mann attys	Pacific Telephone

FINDINGS

Year	*Uses*	*Source*
1981	Poliquin Mark P	Pacific Telephone
	Rosenzw eig Gary K Clayson Rothrock & Mann attys	Pacific Telephone
	Sichel Elisabeth Clayson Rothrock & Mann attys	Pacific Telephone
	Weiss Stefen H	Pacific Telephone
	Yaeger Derrill E Clayson Rothrock & Mann attys	Pacific Telephone
	Arend Erling C Clayson Rothrock & Mann attys	Pacific Telephone
	Arend Erling C Clayson Rothrock & Mann attys	Pacific Telephone
	Arendt Walter	Pacific Telephone
	From Riverside Telephones Call	Pacific Telephone
	Craig James L	Pacific Telephone
	Craig Jas L Clayson Rothrock & Mann attys	Pacific Telephone
	Evans Evan G Clayson Rothrock & Mann attys	Pacific Telephone
	Harper John R Clayson Rothrack & Mann attys	Pacific Telephone
	Mann Roy H Clayson Rothrock & Mann attys	Pacific Telephone
	Marshall Evan D Clayson Rothrock & Mann attys	Pacific Telephone
	Poliquin Mark P	Pacific Telephone
	Mann attys	Pacific Telephone
	Sichel Elisabeth	Pacific Telephone
	Sicilian D	Pacific Telephone
	Weiss Stefen H	Pacific Telephone
	Weiss Stefen H Clayson Rothrock & Mann attys	Pacific Telephone
	Yaeger Derrill E Clayson Rothrock & Mann attys	Pacific Telephone
1977	Arend Erling C Clayson Rothrock & Mann attys	Pacific Telephone
	Clayson Rothrock & Mann attys	Pacific Telephone
	Evans Evan G Clayson Rothrock & Mann attys	Pacific Telephone

FINDINGS

Year	*Uses*	*Source*
1977	Hopkins Ivan L Clayson Rothrock & Mann attys	Pacific Telephone
	Mann Roy H Clayson Rothrock & Mann attys	Pacific Telephone
	Nazarek Eugene A Clayson Rothrock & Mann attys b	Pacific Telephone
	Rothrock B	Pacific Telephone
	Shefte Don F Clayson Stark Rothrock & Mann attys	Pacific Telephone
	Wojcik Albert J Clayson Rothrock & Mann attys Y	Pacific Telephone
	Yaeger Derrill E Clayson Rothrock & Mann attys	Pacific Telephone
	Allebes Edward F Clayson Rothrock & Mann attys	Pacific Telephone
	Arend Erling C Clayson Rothrock & Mann attys	Pacific Telephone
	From Riverside Telephones Call	Pacific Telephone
	Evans Evan G Clayson Rothrock & Mann attys	Pacific Telephone
	Hopkins Ivan L Clayson Rothrock & Mann attys	Pacific Telephone
	Hopkins J	Pacific Telephone
	Hopkinsf J	Pacific Telephone
	Mann Roy H Clayson Rothrock & Mann attys	Pacific Telephone
	Nazarek Eugene A Clayson Rothrock & Mann attys	Pacific Telephone
	Rothrock E Spurgeon Clayson Rothrock & Mann attys	Pacific Telephone
	ROTO ROOTER SERVICE & PLUMBING CO	Pacific Telephone
	Shefte Don F Clayson Rothrock& Mann attys	Pacific Telephone
	Wojcik Albert J Clayson Rothrock& Mann attys	Pacific Telephone
	Yaeger Derrill E Clayson Rothrock & Mann attys	Pacific Telephone
1970	Arend Erling C Clayson Stark Rothrock & Mann attys	Pacific Telephone
	Clayson Stark Rothrock & Mann attys	Pacific Telephone
	Clayson Walter S Clayson Stark Rothrock & Mann attys	Pacific Telephone

Year	Uses	Source
1970	Evans Evan G Clayson Stark Rothrock & Mann attys	Pacific Telephone
	Grover Geo G Clayson Stark Rothrock & Mann attys	Pacific Telephone
	Mann Roy H Clayson Stark Rothrock & Mann attys	Pacific Telephone
	Nazarek Eugene A Clayson Stark Rothrock & Mann attys	Pacific Telephone
	Rothrock E Spurgeon Clayson Stark Rothrock & Mann attys	Pacific Telephone
	Stark Donald D Clayson Stark Rothrock & Mann attys	Pacific Telephone
	Yaeger Derrill E Clayson Stark Rothrock & Mann attys	Pacific Telephone

602 S MAIN ST

Year	Uses	Source
1970	PUBLIC FINANCE CORPORATIONS	Pacific Telephone

605 S MAIN ST

Year	Uses	Source
2001	XXXX	Haines & Company, Inc.

606 S MAIN ST

Year	Uses	Source
1970	WESTERN AUTO AUTHORIZED DLR	Pacific Telephone
	Corona Junior Achievement	Pacific Telephone

607 S MAIN ST

Year	Uses	Source
1970	Harris C W & Son Dept Store	Pacific Telephone

608 S MAIN ST

Year	Uses	Source
1970	ALLEN JOHN L OD	Pacific Telephone

610 S MAIN ST

Year	Uses	Source
1970	Englands jw lry	Pacific Telephone

FINDINGS

611 S MAIN ST

Year	Uses	Source
1981	S AMMY` PLFZA	Pacific Telephone

612 S MAIN ST

Year	Uses	Source
1970	Corona Art Assn	Pacific Telephone

613 S MAIN ST

Year	Uses	Source
1970	Corona Bakery	Pacific Telephone

615 S MAIN ST

Year	Uses	Source
1970	Morgans Barber Shop	Pacific Telephone

616 S MAIN ST

Year	Uses	Source
1970	LORI ELLEN BRIDALS	Pacific Telephone

618 S MAIN ST

Year	Uses	Source
1970	Y M C A	Pacific Telephone
	HENSONS SHOE STORES	Pacific Telephone

623 S MAIN ST

Year	Uses	Source
1970	SOUTHERN MUSIC INC	Pacific Telephone

645 S MAIN ST

Year	Uses	Source
2001	XXXX	Haines & Company, Inc.
1999	PENNYSAVER	Cole Information Services
	OCCUPANT UNKNOWN	Cole Information Services
	VALLEY MERCHANTS BANK	Cole Information Services
	TRENTON DEVELOPMENT	Cole Information Services
1994	CENTER STAGE BALLOONS	Cole Information Services
	PENNYSAVER	Cole Information Services

FINDINGS

Year	Uses	Source
1993	Allied Clinical Laboratories Inc	Pacific Bell
	Allied Electric	Pacific Bell
	Allied Electric Contractors Inc	Pacific Bell
	Allied Home Loan Co	Pacific Bell
	Pennysaver	Pacific Bell
	Penpoint Graphics @Corona@	Pacific Bell
1986	California Shopper Pennysaver	Pacific Bell Yellow Pages
	Corona	Pacific Bell Yellow Pages
	Pennysaver California Shopper	Pacific Bell Yellow Pages
1981	CALIFORNIA SHOPPER PENNYSAVER	Pacific Telephone
	PENNYSAVER CAUFORNIA SHOPPER	Pacific Telephone
1977	California Shopper	Pacific Telephone

650 S MAIN ST

Year	Uses	Source
2017	CORONA PUBLIC LIBRARY	Cole Information Services
	CORONA PUBLIC LIBRARY	Cole Information Services
2014	FRIENDS OF THE CORONA PUBLIC LIBRARY	Cole Information Services
	CORONA PUBLIC LIBRARY	Cole Information Services
	FRIENDS OF THE CORONA PUBLIC LIBRARY	Cole Information Services
	CORONA PUBLIC LIBRARY	Cole Information Services
2009	FRIENDS BOOK & GIFT SHOP	Cole Information Services
	CITY OF CORONA PUBLIC LIBRARY	Cole Information Services
	FRIENDS BOOK & GIFT SHOP	Cole Information Services
	CITY OF CORONA PUBLIC LIBRARY	Cole Information Services
2004	CORONA PUBLIC LIBRARY	Cole Information Services
	FRIENDS OF THE CRN PBLC LBRRY	Cole Information Services
	CORONA PUBLIC LIBRARY	Cole Information Services
	FRIENDS OF THE CRN PBLC LBRRY	Cole Information Services
2002	FRIENDS OF THE CORONA	SBC PACIFIC BELL
	PUBLIC LIBRARY	SBC PACIFIC BELL
2001	a CORONA PUBLIC	Haines & Company, Inc.

FINDINGS

Year	Uses	Source
2001	LIBRARY a FRIENDSOFTHE	Haines & Company, Inc.
	CORONAPUB LBRY	Haines & Company, Inc.
1999	CORONA PUBLIC LIBRARY	Cole Information Services
	FRIENDS OF THE CORONA PUBLIC LIBRARY	Cole Information Services
	CORONA PUBLIC LIBRARY	Cole Information Services
	FRIENDS OF THE CORONA PUBLIC LIBRARY	Cole Information Services
1994	CORONA PUBLIC LIBRARY	Cole Information Services
	CORONA CTY LBRY	Cole Information Services
	CORONA PUBLIC LIBRARY	Cole Information Services
	CORONA CTY LBRY	Cole Information Services
1993	Corona Public Library	Pacific Bell
1981	PUBLIC LIBRARY	Pacific Telephone
	Circulation	Pacific Telephone
	PUBLIC WORKS SERVICES	Pacific Telephone
	Director Of Public Works	Pacific Telephone
	Construction Inspection	Pacific Telephone
	Engineering Information	Pacific Telephone
	Street Maintenance City Yard	Pacific Telephone
	Rubbish Disposal	Pacific Telephone
	Director Of Utilities	Pacific Telephone
1977	PUBLIC LIBRARY	Pacific Telephone
	Circulation	Pacific Telephone
	Adult Services	Pacific Telephone
	Children Services	Pacific Telephone
	PUBLIC WORKS SERVICES	Pacific Telephone
	Construction Inspection	Pacific Telephone
	Engineering Information	Pacific Telephone
	Street Maintenance City Yard	Pacific Telephone
	Rubbish Disposal	Pacific Telephone
	ENGINEER.736 223	Pacific Telephone

FINDINGS

655 S MAIN ST

Year	Uses	Source
2014	MICHELLE RUST	Cole Information Services

675 S MAIN ST

Year	Uses	Source
2002	RAYMOND JAMES FINANCIAL	SBC PACIFIC BELL
	SERVICE	SBC PACIFIC BELL
	RAYMOND JAMES FINANCIAL	SBC PACIFIC BELL
	SERVICE	SBC PACIFIC BELL
	EAGLE PREMIER	SBC PACIFIC BELL
	LAW OFFICES OF MIN CHO	SBC PACIFIC BELL
	LININGTON ROTHODICS	SBC PACIFIC BELL
	MEDICAL SUPPLIES	SBC PACIFIC BELL
2001	ACCELTECHNOLOGIES	Haines & Company, Inc.
	CORONA PARALEGAL	Haines & Company, Inc.
	CLINIC a JAMESRAYMOND	Haines & Company, Inc.
	FINANCIAL SERV OMNOVA SOLUTIONS	Haines & Company, Inc.
	REYNOLDS DONALD C	Haines & Company, Inc.
1999	CORONA PARALEGAL CLINIC	Cole Information Services
	REYNOLDS DONALD C CPA	Cole Information Services
	CORONA PARALEGAL CLINIC	Cole Information Services
	REYNOLDS DONALD C CPA	Cole Information Services
1994	DONALD C REYNOLDS CPA	Cole Information Services
	HOWARD R SHEPPARD CPA	Cole Information Services
	STEVEN A JONES CPA	Cole Information Services
	TRIPLE CHECK INCOME TAX SVC	Cole Information Services
	DONALD C REYNOLDS CPA	Cole Information Services
	HOWARD R SHEPPARD CPA	Cole Information Services
	STEVEN A JONES CPA	Cole Information Services
	TRIPLE CHECK INCOME TAX SVC	Cole Information Services
1993	Jones Steven A CPA	Pacific Bell
	Jones T	Pacific Bell
	Reynolds Donald C CPA	Pacific Bell

Year	Uses	Source
1993	Reynolds Donald C & Rosa E	Pacific Bell
	Sheppard How ard R CPA	Pacific Bell
	Sheppard M K	Pacific Bell
1981	i Sherbondy D P	Pacific Telephone
	Sholl Edw L Sheppard Reynolds & Sholl CPAs	Pacific Telephone
	r Sholl CPAs	Pacific Telephone
1977	Sholl CPAs	Pacific Telephone
	Sheppard Reynolds & Sholl CPAs	Pacific Telephone
	Sholl Edw L Sheppard Reynolds & Sholl CPAs	Pacific Telephone

683 S MAIN ST

Year	Uses	Source
2004	MONICA PARKER	Cole Information Services
	MONICA PARKER	Cole Information Services
2002	SHOWCASE THEATER	SBC PACIFIC BELL
2001	SHOWCASETHEATER	Haines & Company, Inc.
1999	SHOWCASE THEATER	Cole Information Services
	SHOWCASE THEATER	Cole Information Services
1981	Show case Theatre The	Pacific Telephone
1977	Show case Theatre The	Pacific Telephone

691 S MAIN ST

Year	Uses	Source
2014	MARCELLOS PIZZA	Cole Information Services
	MARCELLOS PIZZA	Cole Information Services
2009	MARCELLOS PIZZA INC	Cole Information Services
	MARCELLOS PIZZA INC	Cole Information Services
2004	MARCELLOS PIZZA	Cole Information Services
	MARCELLOS PIZZA	Cole Information Services
2002	MARCELLOS PIZZA	SBC PACIFIC BELL
2001	MARCELLOS PIZZA	Haines & Company, Inc.
1999	MARCELLOS PIZZA	Cole Information Services
	MARCELLOS PIZZA	Cole Information Services

FINDINGS

Year	Uses	Source
1994	JUNIOR MARCELLOS PIZZA	Cole Information Services
	JUNIOR MARCELLOS PIZZA	Cole Information Services
1993	Jr Marcellos Pizza	Pacific Bell
	Marcellos Pizza	Pacific Bell
1981	Marine Corps Recruiting	Pacific Telephone
	U S FIDE UTY & GUARAN TY CO	Pacific Telephone
1977	Security Division ID And Fire	Pacific Telephone
	Supply Division	Pacific Telephone
	Air And Ocean Systems Dept	Pacific Telephone
	Data Automation Dept	Pacific Telephone
	Ship Systems Dept	Pacific Telephone
	Fleet Support Dept	Pacific Telephone
	Strategic Wpn Systems Dept	Pacific Telephone
	Navy Recruiting Station	Pacific Telephone
	MARINE CORPS RECRUITING STATION	Pacific Telephone
	Cor.734	Pacific Telephone
	Information And After Hours	Pacific Telephone
	Officer In Charge	Pacific Telephone
	Technical Director	Pacific Telephone
	Asst For Fleet Support	Pacific Telephone
	Travel Office	Pacific Telephone
	STILO Office	Pacific Telephone
	GIDEP Operations Center	Pacific Telephone
	Personnel Division	Pacific Telephone
	Tribal Operations	Pacific Telephone
	Public Works Division	Pacific Telephone

699 S MAIN ST

Year	Uses	Source
2014	CARNICERIA CORONA	Cole Information Services
	CARNICERIA CORONA	Cole Information Services
2009	CARNICERIA CORONA	Cole Information Services
	CARNICERIA CORONA	Cole Information Services

FINDINGS

Year	Uses	Source
2004	OCCUPANT UNKNOWN	Cole Information Services
	CARNICERIA CORONA	Cole Information Services
	OCCUPANT UNKNOWN	Cole Information Services
	CARNICERIA CORONA	Cole Information Services
2002	CARNICERIA CORONA	SBC PACIFIC BELL
2001	CARNICERIA CORONA	Haines & Company, Inc.
1999	CARNICERIA CORONA	Cole Information Services
	CARNICERIA CORONA	Cole Information Services
1994	CLARKS THE BUTCHER SHOPPE	Cole Information Services
	CLARKS THE BUTCHER SHOPPE	Cole Information Services
1993	Butcher Shoppe The	Pacific Bell
	CLARKS THE BUTCHER SHOPPE & DELICATESSEN	Pacific Bell
1981	Butcher Shoppe The	Pacific Telephone
1977	CLARKS THE BUTCHER SHOPPE & DELICATESSEN	Pacific Telephone

702 S MAIN ST

Year	Uses	Source
2014	CORONA BARBERSHOP	Cole Information Services
	CORONA BARBERSHOP	Cole Information Services
2009	ANGELOS BARBER SHOP	Cole Information Services
	ANGELOS BARBER SHOP	Cole Information Services
2002	ANGELOS BARBER SHOP	SBC PACIFIC BELL
2001	LUNETTA Angelo	Haines & Company, Inc.
	ANGELOS BARBER	Haines & Company, Inc.
1999	ANGELOS BARBER SHOP	Cole Information Services
	ANGELOS BARBER SHOP	Cole Information Services
1994	ANGELOS BARBER SHOP	Cole Information Services
	ANGELOS BARBER SHOP	Cole Information Services
1993	Angelos Barber Shop	Pacific Bell
1981	Angelos Barber Shop	Pacific Telephone
1977	Angelos Barber Shop	Pacific Telephone

FINDINGS

707 S MAIN ST

Year	Uses	Source
2017	MED REX DRUG	Cole Information Services
	MED REX DRUG	Cole Information Services
2014	MED REX DRUG	Cole Information Services
	MED REX DRUG	Cole Information Services
2009	MEDICAL REX DRUGS	Cole Information Services
	MEDICAL REX DRUGS	Cole Information Services
2004	OCCUPANT UNKNOWN	Cole Information Services
	MED REX DRUGS	Cole Information Services
	OCCUPANT UNKNOWN	Cole Information Services
	MED REX DRUGS	Cole Information Services
2002	MED REX DRUGS	SBC PACIFIC BELL
2001	MED REX DRUGS	Haines & Company, Inc.
1999	MED REX DRUGS	Cole Information Services
	OCCUPANT UNKNOWN	Cole Information Services
	MED REX DRUGS	Cole Information Services
	OCCUPANT UNKNOWN	Cole Information Services
1994	MED REX DRUGS	Cole Information Services
	MED REX DRUGS	Cole Information Services
1993	Medaris D @Corona@	Pacific Bell
	Med Rex Drugs	Pacific Bell
1981	Med Rx Drugs	Pacific Telephone
1977	Med Rx Drugs	Pacific Telephone

708 S MAIN ST

Year	Uses	Source
2017	FLOWER SHOP	Cole Information Services
	BRADLEY ATTORNEY HAGUE AT LAW	Cole Information Services
	FLOWER SHOP	Cole Information Services
	BRADLEY ATTORNEY HAGUE AT LAW	Cole Information Services
2014	HAGUE BRADLEY ATTORNEY AT LAW	Cole Information Services
	HAGUE BRADLEY ATTORNEY AT LAW	Cole Information Services
2009	HAGUE BRADLEY ATTORNEY AT LAW	Cole Information Services

FINDINGS

Year	Uses	Source
2009	HAGUE BRADLEY ATTORNEY AT LAW	Cole Information Services
2001	BLAKELEY Dan	Haines & Company, Inc.
1993	Breeze Escrow	Pacific Bell
1977	BLAKELEY DAN L AGCY ins	Pacific Telephone

712 S MAIN ST

Year	Uses	Source
2017	FIRST BAPTIST CHURCH	Cole Information Services
	FIRST BAPTIST CHURCH	Cole Information Services
2002	PRESS ENTERPRISE THE	SBC PACIFIC BELL
2001	PRESSENTERPRISE	Haines & Company, Inc.
1999	PRESS ENTERPRISE THE	Cole Information Services
	PRESS ENTERPRISE THE	Cole Information Services
1994	PRESS ENTERPRISE	Cole Information Services
	PRESS ENTERPRISE	Cole Information Services
1993	Presson Kathy	Pacific Bell
	Prestige Exterminators	Pacific Bell
	Preston B	Pacific Bell
	Pressley Steven K	Pacific Bell
	PRESS ENTERPRISE THE	Pacific Bell
1981	Press Enterprise	Pacific Telephone
	ENTERPRISE THE	Pacific Telephone
1977	PRESS ENTERPRISE	Pacific Telephone
	i ENTERPRISE THE DAILY	Pacific Telephone

714 S MAIN ST

Year	Uses	Source
2001	XXXX	Haines & Company, Inc.
1981	CORONA CAMERA	Pacific Telephone
	GALLARDO CARL Corona Camera	Pacific Telephone
1977	CORONA CAMERA	Pacific Telephone
	GALLARDO CARL Corona Camera	Pacific Telephone

FINDINGS

715 S MAIN ST

Year	Uses	Source
2017	LAUNDERLAND COIN OP LAUNDRY	Cole Information Services
	LAUNDERLAND COIN OP LAUNDRY	Cole Information Services
2014	LAUNDERLAND COINOP LAUNDRY	Cole Information Services
	LAUNDERLAND COINOP LAUNDRY	Cole Information Services
2004	LAUNDERLAND	Cole Information Services
	LAUNDERLAND	Cole Information Services
2002	LAUNDERLAND COIN OP	SBC PACIFIC BELL
	LAUNDRY	SBC PACIFIC BELL
2001	COIN OP LAUNDRY	Haines & Company, Inc.
	LAUNDERLAND	Haines & Company, Inc.
1999	PATS LAUNDERLAND COIN OPT LAUNDRY	Cole Information Services
	PATS LAUNDERLAND COIN OPT LAUNDRY	Cole Information Services
1994	PATS LAUNDERLAND	Cole Information Services
	PATS LAUNDERLAND	Cole Information Services
1993	Launderland Pats	Pacific Bell
1981	Launderland	Pacific Telephone

722 S MAIN ST

Year	Uses	Source
2001	XXXX	Haines & Company, Inc.
1999	FIRST BAPTIST CHURCH	Cole Information Services

725 S MAIN ST

Year	Uses	Source
2017	GARAGE DOOR REPAIR	Cole Information Services
	99 CENTS ONLY STORES	Cole Information Services
	GARAGE DOOR REPAIR	Cole Information Services
	99 CENTS ONLY STORES	Cole Information Services
2014	99 CENT ONLY STORES	Cole Information Services
	99 CENT ONLY STORES	Cole Information Services
2009	99 CENTS ONLY STORES	Cole Information Services
	99 CENTS ONLY STORES	Cole Information Services
2002	STORES	SBC PACIFIC BELL

Year	Uses	Source
2002	NINETY NINE CENTS ONLY	SBC PACIFIC BELL
2001	ONLY STORES	Haines & Company, Inc.
	NINETYNINECENTS	Haines & Company, Inc.
1994	LONGS DRUG STORE	Cole Information Services
	LONGS DRUG STORE	Cole Information Services
1993	Photo Dept	Pacific Bell
	Prescription Dept	Pacific Bell
	Main Store	Pacific Bell
	Corona	Pacific Bell
1977	Safeway Stores Inc	Pacific Telephone

S SHERIDAN ST

517 S SHERIDAN ST

Year	Uses	Source
2017	ROSALVA BATALLA	Cole Information Services
	MARLENE PENALOZA	Cole Information Services
	ROSALVA BATALLA	Cole Information Services
	MARLENE PENALOZA	Cole Information Services
2014	JOSE CIREROL	Cole Information Services
	MARLENE PENALOZA	Cole Information Services
	RENE PENALOZA	Cole Information Services
	JOSE CIREROL	Cole Information Services
	MARLENE PENALOZA	Cole Information Services
	RENE PENALOZA	Cole Information Services
2009	ROSALVA BATALLA	Cole Information Services
	EUSTOLIA NAVA	Cole Information Services
	JOSE CIREROL	Cole Information Services
	VERONICA OCAMPO	Cole Information Services
	JUAN MALDONADO	Cole Information Services
	ROSALVA BATALLA	Cole Information Services
	EUSTOLIA NAVA	Cole Information Services
	JOSE CIREROL	Cole Information Services

FINDINGS

Year	*Uses*	*Source*
2009	VERONICA OCAMPO	Cole Information Services
	JUAN MALDONADO	Cole Information Services
2004	CITY INVESTMENTS	Cole Information Services
	HECTOR LOPEZ	Cole Information Services
	JOSE CIREROL	Cole Information Services
	JUAN MALDONADO	Cole Information Services
	ROSALVA BATALLA	Cole Information Services
	JAVIER JUAREZ-CONTRERAS	Cole Information Services
	CITY INVESTMENTS	Cole Information Services
	HECTOR LOPEZ	Cole Information Services
	JOSE CIREROL	Cole Information Services
	JUAN MALDONADO	Cole Information Services
	ROSALVA BATALLA	Cole Information Services
	JAVIER JUAREZ-CONTRERAS	Cole Information Services
2002	Cirerol Jose Fernando	SBC PACIFIC BELL
	APARTMENTS	SBC PACIFIC BELL
	Maldonado Juan Ramon	SBC PACIFIC BELL
1999	ROSALVA BATALLA	Cole Information Services
	JOSE CIREROL	Cole Information Services
	EUSTOLIA NAVA	Cole Information Services
	ROSALVA BATALLA	Cole Information Services
	JOSE CIREROL	Cole Information Services
	EUSTOLIA NAVA	Cole Information Services
1994	NUNEZ, SILVA M	Cole Information Services
	RIVERA, C	Cole Information Services
	NUNEZ, SILVA M	Cole Information Services
	RIVERA, C	Cole Information Services
1981	Jimenez Sandra	Pacific Telephone
1977	Karlson Sarah	Pacific Telephone

S WASHBURN AVE

702 S WASHBURN AVE

Year	Uses	Source
1993	Versatel Center Bank Of America NT & SA No Charge To Calling Party	Pacific Bell
	Versacare Inc	Pacific Bell
1981	SMITH FLORIST	Pacific Telephone

760 S WASHBURN AVE

Year	Uses	Source
1993	Ano Rectal Care Center	Pacific Bell
	ASHLEY KENNERLEY C DDS	Pacific Bell
	Chartier Stanley E internal medicine	Pacific Bell
	Chase Ellen	Pacific Bell
	Chase Gene & Debbie	Pacific Bell
	Cochran Jack D MD	Pacific Bell
	Cochran Mark S	Pacific Bell
	Family Counseling Associates	Pacific Bell
	Greek Carl MD	Pacific Bell
	Lee Eui H MD	Pacific Bell
	Medical Billing Service	Pacific Bell
	Panik Lawrence F DDS Inc	Pacific Bell
	Reilly Marilyn E hearing services	Pacific Bell
	Shepard Rick L MD	Pacific Bell
	Shepard Rod L	Pacific Bell
	Silva Walter MD	Pacific Bell
	Wallace G Carleton MD A Professional Corp	Pacific Bell
1986	Kooch John M	Pacific Bell Yellow Pages
	Nelson Richard A MD FACS	Pacific Bell Yellow Pages
	Rouche Richard L MD Inc	Pacific Bell Yellow Pages
	Schnepper John W MD FACS	Pacific Bell Yellow Pages
	Wallace G Carleton MD A Professional Corp	Pacific Bell Yellow Pages
	Hundley Lawrence B Jr DDS	Pacific Bell Yellow Pages
	Koo Charles C W MD Inc	Pacific Bell Yellow Pages

FINDINGS

Year	*Uses*	*Source*
1981	E LE CTRO DIAGN OS IC LABS IN C	Pacific Telephone
	Koo Charles C W MD	Pacific Telephone
	Peterson I Donald I VS D neurologist	Pacific Telephone
	Allergy Clinic Of Corona Pascual Honesto MD	Pacific Telephone
	If No Answ er Call	Pacific Telephone
	Chartier Stanley E Internal medicine	Pacific Telephone
	Doran Kenneth MD	Pacific Telephone
	Electro Diagnostic Labs Inc	Pacific Telephone
	Family Counseling Associates	Pacific Telephone
	HAGAN MOWBRAY PHILIP MD	Pacific Telephone
	HUNDLEY BARBARA MD	Pacific Telephone
	Hundley Bernadette & D J	Pacific Telephone
	From Riverside Telephones Call	Pacific Telephone
	Johnson D Robt MD	Pacific Telephone
	i Koo Charles C W MD	Pacific Telephone
	Kuhn Richard J MD	Pacific Telephone
	Lam Fred M D	Pacific Telephone
	Lee Eui H MD	Pacific Telephone
	LEE MOON Y MD INC	Pacific Telephone
	Manion Dennis J DDS	Pacific Telephone
	From Riverside Telephones Call	Pacific Telephone
	Pascual Honesto MD	Pacific Telephone
	Rouhe Richard L MD Inc	Pacific Telephone
	SAVERS MEDICAL ARTS PIARMACY	Pacific Telephone
	Savicky Jay A	Pacific Telephone
	Shatter Frank L MD	Pacific Telephone
	STOECKLEIN STEVEN DDS	Pacific Telephone
1977	Corona Eye Clinic	Pacific Telephone
	Corona Eye Clinic phys	Pacific Telephone
	Hundley Law rence B Jr DOS	Pacific Telephone
	Miller Milton A MD	Pacific Telephone
	Nelson Richard A MD	Pacific Telephone

Year	Uses	Source
1977	Schnepper John W MD	Pacific Telephone

SE CORONA MALL

133 SE CORONA MALL

Year	Uses	Source
1981	Public Finance Corporation	Pacific Telephone
	Pa IBLIC STORAGE	Pacific Telephone
	From Riverside Telephones Call	Pacific Telephone

STAN REYNOLDS PKY

202 STAN REYNOLDS PKY

Year	Uses	Source
2001	JNISWONGER	Haines & Company, Inc.

W 5TH

215 W 5TH

Year	Uses	Source
1993	Letys Restaurant	Pacific Bell

W 5TH ST

204 W 5TH ST

Year	Uses	Source
2001	XXXX	Haines & Company, Inc.
1970	Roman Tony	Pacific Telephone

215 W 5TH ST

Year	Uses	Source
2004	OCCUPANT UNKNOWN	Cole Information Services
	CAROLINAS BEAUTY SALON	Cole Information Services
	LETYS RESTAURANT	Cole Information Services
	OCCUPANT UNKNOWN	Cole Information Services
	CAROLINAS BEAUTY SALON	Cole Information Services
	LETYS RESTAURANT	Cole Information Services

Year	Uses	Source
2001	LETYS RESTAURANT	Haines & Company, Inc.
	CAROLINAS BEAUTY	Haines & Company, Inc.
	SALON	Haines & Company, Inc.
	GARCIA Tony	Haines & Company, Inc.
1999	LETYS RESTAURANT	Cole Information Services
	LETYS RESTAURANT	Cole Information Services
1994	LETYS RESTAURANT	Cole Information Services
	LETYS RESTAURANT	Cole Information Services
1981	Letys Restaurant	Pacific Telephone
1970	CLEMENTS APPLIANCE CENTER	Pacific Telephone
	Clements Washer Shop	Pacific Telephone

316 W 5TH ST

Year	Uses	Source
2017	JOSE CUEVAS	Cole Information Services
	JOSE CUEVAS	Cole Information Services
2014	JOSE CUEVAS	Cole Information Services
	JOSE CUEVAS	Cole Information Services
2009	FRANCISCO CABELLO	Cole Information Services
	FRANCISCO CABELLO	Cole Information Services
2004	TORRES CABELLO	Cole Information Services
	TORRES CABELLO	Cole Information Services
2001	Francisco Jaarer GONZALEZ Raymundo	Haines & Company, Inc.
	CABELLO TORRES	Haines & Company, Inc.
1970	Asencio Louisa	Pacific Telephone

322 W 5TH ST

Year	Uses	Source
1931	Law rence Printery The	Southern California Telephone Co.

W 6TH

214 W 6TH

Year	Uses	Source
1993	Cuadra Luis M	Pacific Bell

Year	Uses	Source
1993	Crystal Nail	Pacific Bell

216 W 6TH

Year	Uses	Source
1977	Chew nlng Al	Pacific Telephone

222 W 6TH

Year	Uses	Source
1993	Dean Clean Of Riverside County	Pacific Bell
	From Riverside Telephones Call	Pacific Bell
	DEAN BATEMAN MEDICAL GROUP INC	Pacific Bell
	DE AN DANCE CENTER	Pacific Bell
	POBox 418 @Norco@	Pacific Bell

301 W 6TH

Year	Uses	Source
1993	Fame Liquor	Pacific Bell

308 W 6TH

Year	Uses	Source
1993	Adamos Shoe Repair	Pacific Bell

310 W 6TH

Year	Uses	Source
1993	Libutti Portrait Gallery	Pacific Bell

312 W 6TH

Year	Uses	Source
1993	Ofc	Pacific Bell
	MAIL CENTRE	Pacific Bell
	AC Services	Pacific Bell

317 W 6TH

Year	Uses	Source
1993	Currys Carpet Cleaning Service	Pacific Bell

321 W 6TH

Year	Uses	Source
1993	PACIFIC TV & STEREO	Pacific Bell
	Pacific Valet Parking Service Inc	Pacific Bell

325 W 6TH

Year	Uses	Source
1993	Fiesta Video	Pacific Bell
	Puente Insurance	Pacific Bell

W 6TH ST

103 W 6TH ST

Year	Uses	Source
1977	Service	Pacific Telephone
1970	CORONA EMPLOYMENT AGCY	Pacific Telephone
	Corona Farms Co	Pacific Telephone
	Corona Employment Agcy	Pacific Telephone

105 W 6TH ST

Year	Uses	Source
1970	Youth Employment Service	Pacific Telephone

106 W 6TH ST

Year	Uses	Source
1931	Lange E V Dr Office	Southern California Telephone Co.
	WRIGHT L A DR DENTIST	Southern California Telephone Co.
	NELSON C M DR DENTIST	Southern California Telephone Co.

108 W 6TH ST

Year	Uses	Source
1931	MARSDEN H C Jeweler	Southern California Telephone Co.

110 W 6TH ST

Year	Uses	Source
1970	BLAKELEY DAN L AGCY ins	Pacific Telephone
1931	YANCE RADIO	Southern California Telephone Co.

FINDINGS

Year	Uses	Source
1931	RADIO YANCE	Southern California Telephone Co.

112 W 6TH ST

Year	Uses	Source
1931	PATTERSON LLOYD L Real Estate	Southern California Telephone Co.

113 W 6TH ST

Year	Uses	Source
1981	Bojangies Restaurant	Pacific Telephone
1977	Tops Tavern	Pacific Telephone
	Tops Restaurant	Pacific Telephone
1970	Tops Tavern	Pacific Telephone

114 W 6TH ST

Year	Uses	Source
1970	MURPHYS COCKTAIL LOUNGE	Pacific Telephone
1931	ALLBRIGHTS AUTOMOTIVE PARTS	Southern California Telephone Co.

116 W 6TH ST

Year	Uses	Source
1970	Angelos Barber Shop	Pacific Telephone
1931	Clinton Arlene Mrs Beauty Shop	Southern California Telephone Co.
	Ideal Beauty Shop	Southern California Telephone Co.

117 W 6TH ST

Year	Uses	Source
1970	SCHWARTZ FURNITURE	Pacific Telephone
1931	Corona Automotive Parts	Southern California Telephone Co.

118 W 6TH ST

Year	Uses	Source
1970	Briggs Studio photgrphy	Pacific Telephone
1931	City Paint & Paper Store	Southern California Telephone Co.

124 W 6TH ST

Year	Uses	Source
1931	Barbecue Inn	Southern California Telephone Co.

FINDINGS

201 W 6TH ST

Year	Uses	Source
2001	XXXX	Haines & Company, Inc.
1994	PAINE WEBBER	Cole Information Services
1981	LEES HOBBY SHOP	Pacific Telephone
1977	LANES HOBBY SHOP	Pacific Telephone
1970	CORONA HOBBY SHOP	Pacific Telephone
	LANES HOBBY SHOP	Pacific Telephone

203 W 6TH ST

Year	Uses	Source
2014	CAREMORE MEDICAL	Cole Information Services
	CAREMORE MEDICAL	Cole Information Services
	CAREMORE MEDICAL	Cole Information Services
2004	HUNNYS RESTAURANT	Cole Information Services
	OCCUPANT UNKNOWN	Cole Information Services
	HUNNYS RESTAURANT	Cole Information Services
	OCCUPANT UNKNOWN	Cole Information Services
	OCCUPANT UNKNOWN	Cole Information Services
	HUNNYS RESTAURANT	Cole Information Services

W 6th St

203 W 6th St

Year	Uses	Source
2002	HUNNYS RESTAURANT	SBC PACIFIC BELL
2001	HUNNYS RESTAURANT	Haines & Company, Inc.
	SERENITY CLUB OF	Haines & Company, Inc.
	CORONA	Haines & Company, Inc.

W 6TH ST

203 W 6TH ST

Year	Uses	Source
1999	HUNNYS RESTAURANT	Cole Information Services
	HUNNYS RESTAURANT	Cole Information Services

Year	Uses	Source
1999	HUNNYS RESTAURANT	Cole Information Services

W 6th St

203 W 6th St

Year	Uses	Source
1996	HUNNYS RESTAURANT	Pacific Bell
	SERENITY CLUB OF CORONA	Pacific Bell

W 6TH ST

203 W 6TH ST

Year	Uses	Source
1994	HUNNYS RESTAURANT	Cole Information Services
	HUNNYS RESTAURANT	Cole Information Services
	HUNNYS RESTAURANT	Cole Information Services

W 6th St

203 W 6th St

Year	Uses	Source
1993	Serenity Club Of Corona	Pacific Bell
1981	I Serenity Club Of Corona	Pacific Telephone
1970	Bell Telephone Co See Pacific Telephone	Pacific Telephone
	CABLE LOCATING SERVICE See Pacific Telephone	Pacific Telephone
	Business Office	Pacific Telephone
	Telephone & Telegraph Co The Pacific See Pacific Telephone	Pacific Telephone
1956	Tuckers Mava Ice Cream Store	Luskey Brothers & Co.
	Alpha Beta Mkt	Luskey Brothers & Co.
1941	Browning R M	Pacific Directory Co.
	Haskins W A optom	Pacific Directory Co.
1931	Continental Stores	Southern California Telephone Co.
1924	Gaskins T H rest	Kaasen Directory Co.
	Huff R P	Kaasen Directory Co.

FINDINGS

W 6TH ST

212 W 6TH ST

Year	Uses	Source
1931	BUICK AUTHRZD SALES & SERV	Southern California Telephone Co.

214 W 6TH ST

Year	Uses	Source
2001	XXXX	Haines & Company, Inc.
1994	KRYSTAL NAIL	Cole Information Services
1931	Buzan Charles Mrs Res	Southern California Telephone Co.

215 W 6TH ST

Year	Uses	Source
1970	CORONA BLUE PRINT	Pacific Telephone

217 W 6TH ST

Year	Uses	Source
1931	Fink W J Star Garage	Southern California Telephone Co.
	Star Garage & Mach Wks W J Fink	Southern California Telephone Co.

222 W 6TH ST

Year	Uses	Source
2017	PRIMARIA MEDICAL CLINIC	Cole Information Services
	PRIMARIA MEDICAL CLINIC	Cole Information Services
2009	DEAN RALPH D MD	Cole Information Services
	COMMUNITY FAMILY MEDICAL CENTER	Cole Information Services
	DEAN BATEMAN MEDICAL GROUP	Cole Information Services
	BATEMAN CHARLENE G MD	Cole Information Services
	COMPUTRON MEDICAL MGMT SYSTEMS INC	Cole Information Services
	ORR STEFAN MD	Cole Information Services
	DEAN RALPH D MD	Cole Information Services
	COMMUNITY FAMILY MEDICAL CENTER	Cole Information Services
	DEAN BATEMAN MEDICAL GROUP	Cole Information Services
	BATEMAN CHARLENE G MD	Cole Information Services

FINDINGS

Year	Uses	Source
2009	COMPUTRON MEDICAL MGMT SYSTEMS INC	Cole Information Services
	ORR STEFAN MD	Cole Information Services
2004	DEAN BATEMAN MEDICAL GROUP INC	Cole Information Services
	DEAN BATEMAN MEDICAL GROUP INC	Cole Information Services
2001	ORRSTEFANMD	Haines & Company, Inc.
	GALVAN OLIVIA AMD	Haines & Company, Inc.
	MEDICAL GROUP INC DEAN RALPH DMD	Haines & Company, Inc.
	DEAN BATEMAN	Haines & Company, Inc.
	GMD COLE CLIFTON MD	Haines & Company, Inc.
	BATEMANCHARLENE	Haines & Company, Inc.
1999	DEAN RALPH D MD	Cole Information Services
	COLE CLIFTON MD	Cole Information Services
	BATEMAN CHARLENE G MD	Cole Information Services
	GALVAN OLIVIA A MD	Cole Information Services
	DEAN RALPH D MD	Cole Information Services
	COLE CLIFTON MD	Cole Information Services
	BATEMAN CHARLENE G MD	Cole Information Services
	GALVAN OLIVIA A MD	Cole Information Services
1994	MAGDALENA BUGARIN VIERA MD	Cole Information Services
	RALPH D DEAN MD	Cole Information Services
	DEAN BATEMAN MEDICAL GROUP INC	Cole Information Services
	CLIFTON COLE MD	Cole Information Services
	MAGDALENA BUGARIN VIERA MD	Cole Information Services
	RALPH D DEAN MD	Cole Information Services
	DEAN BATEMAN MEDICAL GROUP INC	Cole Information Services
	CLIFTON COLE MD	Cole Information Services
1977	PACIFIC TELEPHON E BUS IN E S S OFFICE S All Residence Arlington Woodcrest Customers	Pacific Telephone
	Long Distance Dial Area Code And	Pacific Telephone
	Local	Pacific Telephone
	Call Collect	Pacific Telephone
	Call Collect	Pacific Telephone

FINDINGS

Year	Uses	Source
1977	Business Customers Only	Pacific Telephone
	All Residence Customers	Pacific Telephone
	Corona	Pacific Telephone

223 W 6TH ST

Year	Uses	Source
2001	XXXX	Haines & Company, Inc.
1970	KOKOS SOFT WATER SERVICE CO	Pacific Telephone

288 W 6TH ST

Year	Uses	Source
2014	J BOLANDER	Cole Information Services
2009	J BOLANDER	Cole Information Services
1999	J BOLANDER	Cole Information Services

301 W 6TH ST

Year	Uses	Source
2017	ADAMOS SHOE REPAIR	Cole Information Services
	ERIKAS INSURANCE	Cole Information Services
	CIGARETTES USA	Cole Information Services
	DIANE NAILS	Cole Information Services
	PUPPY WORLD	Cole Information Services
	ADAMOS SHOE REPAIR	Cole Information Services
	ERIKAS INSURANCE	Cole Information Services
	CIGARETTES USA	Cole Information Services
	DIANE NAILS	Cole Information Services
	PUPPY WORLD	Cole Information Services
2014	ERIKAS INSURANCE	Cole Information Services
	ADAMOS SHOE REPAIR	Cole Information Services
	CIGARETTES USA	Cole Information Services
	DIANE NAILS	Cole Information Services
	PUPPY WORLD	Cole Information Services
	ERIKAS INSURANCE	Cole Information Services
	ADAMOS SHOE REPAIR	Cole Information Services

FINDINGS

Year	Uses	Source
2014	CIGARETTES USA	Cole Information Services
	DIANE NAILS	Cole Information Services
	PUPPY WORLD	Cole Information Services
2009	CIGARETTES USA	Cole Information Services
	LILY NAILS	Cole Information Services
	ADRIANAS INSURANCE	Cole Information Services
	NO 1 DRINKING WATER	Cole Information Services
	ADAMOS SHOE REPAIR	Cole Information Services
	CIGARETTES USA	Cole Information Services
	LILY NAILS	Cole Information Services
	ADRIANAS INSURANCE	Cole Information Services
	NO 1 DRINKING WATER	Cole Information Services
	ADAMOS SHOE REPAIR	Cole Information Services
2004	JOYERIA DIAMANTE	Cole Information Services
	DIAMANTE JOYERIA	Cole Information Services
	ADAMOS SHOE REPAIR	Cole Information Services
	BIG 10	Cole Information Services
	1 DRINKING WATER	Cole Information Services
	BIG 10 ALL SHOES	Cole Information Services
	US CASH ADVANCE	Cole Information Services
	ADRIANAS INSURANCE	Cole Information Services
	JOYERIA DIAMANTE	Cole Information Services
	DIAMANTE JOYERIA	Cole Information Services
	ADAMOS SHOE REPAIR	Cole Information Services
	BIG 10	Cole Information Services
	1 DRINKING WATER	Cole Information Services
	BIG 10 ALL SHOES	Cole Information Services
	US CASH ADVANCE	Cole Information Services
	ADRIANAS INSURANCE	Cole Information Services
2001	VCR&ELECTRONIC	Haines & Company, Inc.
	HOSPITAL ART&DECOR GALLERY	Haines & Company, Inc.
	US CASH ADVANCE	Haines & Company, Inc.

FINDINGS

Year	Uses	Source
2001	JOYERIA DIAMANTE	Haines & Company, Inc.
	LABOR READY	Haines & Company, Inc.
	PADILLACar los	Haines & Company, Inc.
	S L MUSICA LATINA	Haines & Company, Inc.
	BOMBAY BAZAR	Haines & Company, Inc.
1999	BOMBAY BAZAR	Cole Information Services
	S V MUSICA LATINA	Cole Information Services
	AVOCADO WHOLESALE	Cole Information Services
	PRINTING TODAY	Cole Information Services
	A NO 1 VCR & ELECTRONIC HOSPITAL	Cole Information Services
	BOMBAY BAZAR	Cole Information Services
	S V MUSICA LATINA	Cole Information Services
	AVOCADO WHOLESALE	Cole Information Services
	PRINTING TODAY	Cole Information Services
	A NO 1 VCR & ELECTRONIC HOSPITAL	Cole Information Services
1994	FAME LIQUOR	Cole Information Services
	PRINTING TODAY	Cole Information Services
	FAME LIQUOR	Cole Information Services
	PRINTING TODAY	Cole Information Services
1981	TOThS AUTO BODY WORKS	Pacific Telephone
1977	I	Pacific Telephone

302 W 6TH ST

Year	Uses	Source
2014	G GOMEZ	Cole Information Services
2009	G GOMEZ	Cole Information Services
1999	G GOMEZ	Cole Information Services

303 W 6TH ST

Year	Uses	Source
2001	XXXX	Haines & Company, Inc.

FINDINGS

304 W 6TH ST

Year	Uses	Source
2017	AMERICAN TIRE DEPOT CORONA	Cole Information Services
	RAMONA TIRE	Cole Information Services
	AMERICAN TIRE DEPOT CORONA	Cole Information Services
	RAMONA TIRE	Cole Information Services
2014	RAMONA TIRE	Cole Information Services
	RAMONA TIRE	Cole Information Services
2004	BRYAN YOURS	Cole Information Services
	RAMONA TIRE & AUTOMOTIVE	Cole Information Services
	RAMONA TIRE INC	Cole Information Services
	BRYAN YOURS	Cole Information Services
	RAMONA TIRE & AUTOMOTIVE	Cole Information Services
	RAMONA TIRE INC	Cole Information Services
2001	RAMONA	Haines & Company, Inc.
	TIRE&AUTOMOTIVE	Haines & Company, Inc.
1999	RAMONA TIRE & AUTOMOTIVE	Cole Information Services
	RAMONA TIRE & AUTOMOTIVE	Cole Information Services
1994	GOSLIN TIRE SVC INC	Cole Information Services
	GOSLIN TIRE SVC INC	Cole Information Services
1981	GOSLIN TIRE SERVICE INC	Pacific Telephone
1977	GOSLIN TIRE SERVICE INC	Pacific Telephone
1931	Six Belle Service Station	Southern California Telephone Co.
	Riddell & Soper	Southern California Telephone Co.

305 W 6TH ST

Year	Uses	Source
2001	XXXX	Haines & Company, Inc.
1981	Siesta Auto Sales	Pacific Telephone
1977	United Auto Sales	Pacific Telephone
	United California Bank	Pacific Telephone
1970	Diller Chevrolet used cars	Pacific Telephone

FINDINGS

308 W 6TH ST

Year	Uses	Source
2004	OCCUPANT UNKNOWN	Cole Information Services
	OCCUPANT UNKNOWN	Cole Information Services
2001	ADAMOSSHOEREPAIR	Haines & Company, Inc.
1999	ADAMOS SHOE REPAIR	Cole Information Services
	ADAMOS SHOE REPAIR	Cole Information Services
1994	ADAMOS SHOE REPAIR	Cole Information Services
	ADAMOS SHOE REPAIR	Cole Information Services

310 W 6TH ST

Year	Uses	Source
2001	ESSENTIALSDAY SPA	Haines & Company, Inc.
1999	ESSENTIALS DAY SPA	Cole Information Services
	ESSENTIALS DAY SPA	Cole Information Services
1994	LIBUTTI PORTRAIT GALLERY	Cole Information Services
	LIBUTTI PORTRAIT GALLERY	Cole Information Services
1986	Libutti Photography	Pacific Bell Yellow Pages
1981	New To You Shoppe	Pacific Telephone
	Corona Alterations & Tailoring	Pacific Telephone
1977	Mann Milton accordn studios	Pacific Telephone
1970	Mann Milton accordn studios	Pacific Telephone

312 W 6TH ST

Year	Uses	Source
2004	AMERICAN APPLIANCE REPAIR	Cole Information Services
	AMERICAN APPLIANCE REPAIR	Cole Information Services
2001	AMER APPLIANCE	Haines & Company, Inc.
	REPAIR PETERS Wayne	Haines & Company, Inc.
	TRANSCNTL	Haines & Company, Inc.
	CONCEPT	Haines & Company, Inc.
	CONSTRUCTION	Haines & Company, Inc.
1999	MAIL CENTRE	Cole Information Services
	MAIL CENTRE	Cole Information Services
1994	MAIL CENTRE	Cole Information Services

FINDINGS

Year	Uses	Source
1994	POP LOCKS & SECURITY	Cole Information Services
	HALEM SALES & SVC	Cole Information Services
	AMERICAN APPLIANCE REPAIR	Cole Information Services
	MAIL CENTRE	Cole Information Services
	POP LOCKS & SECURITY	Cole Information Services
	HALEM SALES & SVC	Cole Information Services
	AMERICAN APPLIANCE REPAIR	Cole Information Services
1993	Ofc	Pacific Bell
	American Association Of University Women No Charge To Calling Party	Pacific Bell
1981	E & S Appliances & Plumbing	Pacific Telephone
1977	Block H&R	Pacific Telephone
1970	E & P ASSOCIATES VACUUM CLEANERS reprng & prts	Pacific Telephone
1931	Schoneman Gift Shop	Southern California Telephone Co.

315 W 6TH ST

Year	Uses	Source
2014	FRANCIS BEAUTY & BARBER SALON	Cole Information Services
	FRANCIS BEAUTY & BARBER SALON	Cole Information Services
2009	FRANCIS BEAUTY & BARBER SALON	Cole Information Services
	FRANCIS BEAUTY & BARBER SALON	Cole Information Services
2004	FRANCIS BEAUTY & BARBER SALON	Cole Information Services
	JOHN ONTIVEROS	Cole Information Services
	FRANCIS BEAUTY & BARBER SALON	Cole Information Services
	JOHN ONTIVEROS	Cole Information Services
2001	BEAUTY&BARBER	Haines & Company, Inc.
	SALON	Haines & Company, Inc.
	FRANCIS	Haines & Company, Inc.
1999	FRANCIS BEAUTY & BARBER SALON	Cole Information Services
	FRANCIS BEAUTY & BARBER SALON	Cole Information Services
1994	FRANCIS BEAUTY & BARBER SALON	Cole Information Services
	FRANCIS BEAUTY & BARBER SALON	Cole Information Services
1981	CRMIT BEAUTY SALON	Pacific Telephone

FINDINGS

Year	Uses	Source
1970	CARMENS BEAUTY SALON	Pacific Telephone
1931	Forehand J H Jacks Place	Southern California Telephone Co.

317 W 6TH ST

Year	Uses	Source
2017	CORONA VACUUMS & JANITORIAL STORE	Cole Information Services
	3 PRO JANITORIAL SUPPLY	Cole Information Services
	CORONA VACUUMS & JANITORIAL STORE	Cole Information Services
	3 PRO JANITORIAL SUPPLY	Cole Information Services
2014	WIPE ALL MAINTENANCE	Cole Information Services
	CORONA VACUUMS & JANITORIAL STORE	Cole Information Services
	WIPE ALL MAINTENANCE	Cole Information Services
	CORONA VACUUMS & JANITORIAL STORE	Cole Information Services
2004	OCCUPANT UNKNOWN	Cole Information Services
	OCCUPANT UNKNOWN	Cole Information Services
2001	SIMENTAL DRAPERIES	Haines & Company, Inc.
	CHAIRISHED RELICS	Haines & Company, Inc.
1994	CURRYS JANITORIAL SVC	Cole Information Services
	DE SHAWN BALLOON CONNECTION	Cole Information Services
	CURRYS JANITORIAL SVC	Cole Information Services
	DE SHAWN BALLOON CONNECTION	Cole Information Services
1981	Micre D Products	Pacific Telephone
1970	Als Beer & Wine	Pacific Telephone

319 W 6TH ST

Year	Uses	Source
2009	STAR BODY AUTO PARTS	Cole Information Services
	STAR BODY AUTO PARTS	Cole Information Services
2004	J & M DRAPERY	Cole Information Services
	OCCUPANT UNKNOWN	Cole Information Services
	J & M DRAPERY	Cole Information Services
	OCCUPANT UNKNOWN	Cole Information Services
2001	DRAPERIES&UPHOLST	Haines & Company, Inc.
1994	ROGERS RUSH GLASS CO	Cole Information Services

FINDINGS

Year	Uses	Source
1994	ROGERS RUSH GLASS CO	Cole Information Services
1977	Rogers Rush Glass Co	Pacific Telephone
	ROGERS RUSH GLASS CO	Pacific Telephone
1970	ROGERS RUSH GLASS CO	Pacific Telephone
	ROGERS RUSH GLASS CO	Pacific Telephone

320 W 6TH ST

Year	Uses	Source
2001	XXXX	Haines & Company, Inc.
1994	MC MAHANS FURNITURE STORES	Cole Information Services
1981	MC MAHANS FURNITURE STORES	Pacific Telephone
1970	MC MAHANS FURNITURE STORES	Pacific Telephone
1931	FORD GARAGE Coplen Motor Co	Southern California Telephone Co.
	COPLEN MOTOR CO Ford Garage	Southern California Telephone Co.

321 W 6TH ST

Year	Uses	Source
2009	FRANCOS COMPLETE COMPUTER	Cole Information Services
	OCCUPANT UNKNOWN	Cole Information Services
	FRANCOS COMPLETE COMPUTER	Cole Information Services
	OCCUPANT UNKNOWN	Cole Information Services
2004	GARCIA MOCTEZUMA	Cole Information Services
	ALONSO PEREZ	Cole Information Services
	DONG NGUYEN	Cole Information Services
	GARCIA MOCTEZUMA	Cole Information Services
	ALONSO PEREZ	Cole Information Services
	DONG NGUYEN	Cole Information Services
2001	NGUYENDona	Haines & Company, Inc.
	PACTV 9 STEREO	Haines & Company, Inc.
1999	PACIFIC TV & STEREO	Cole Information Services
	ETT ELECTRONIC TECHNICAL TRAINING INSTITUTE	Cole Information Services
	PACIFIC TV & STEREO	Cole Information Services
	ETT ELECTRONIC TECHNICAL TRAINING INSTITUTE	Cole Information Services

Year	Uses	Source
1994	PACIFIC TV & STEREO	Cole Information Services
	PACIFIC TV & STEREO	Cole Information Services
1981	Microfilming Services	Pacific Telephone
1970	Harvey Clayton	Pacific Telephone
	Harvey Shirley	Pacific Telephone

323 W 6TH ST

Year	Uses	Source
2017	VIDEO PHONE ZONE	Cole Information Services
	VIDEO PHONE ZONE	Cole Information Services
2014	VIDEO PHONE ZONE	Cole Information Services
	VIDEO PHONE ZONE	Cole Information Services
2004	R & R CASH SYSTEMS & REGISTERS	Cole Information Services
	OCCUPANT UNKNOWN	Cole Information Services
	R & R CASH SYSTEMS & REGISTERS	Cole Information Services
	OCCUPANT UNKNOWN	Cole Information Services
2001	NGUYENDong	Haines & Company, Inc.
	RERCASH	Haines & Company, Inc.
	SYSTEMS&REGISTERS	Haines & Company, Inc.
1999	R & R CASH REGISTERS	Cole Information Services
	R & R CASH REGISTERS	Cole Information Services
1994	R & R CASH REGISTERS	Cole Information Services
	R & R CASH REGISTERS	Cole Information Services
1981	Corona Pets & Supplies	Pacific Telephone
1970	Circle Paint & Wallpaper Berlands Circle Paint & Wallpaper Supply	Pacific Telephone
	Berlands Circle Paint & Wallpaper Supply	Pacific Telephone

325 W 6TH ST

Year	Uses	Source
2014	ARCO IRIS INCOME TAX	Cole Information Services
	ELEGANCIA SOCCER	Cole Information Services
	ARCO IRIS INCOME TAX	Cole Information Services
	ELEGANCIA SOCCER	Cole Information Services

FINDINGS

Year	Uses	Source
2009	AZECA TRAVEL	Cole Information Services
	G & F BUSINESS	Cole Information Services
	AZECA TRAVEL	Cole Information Services
	G & F BUSINESS	Cole Information Services
2004	G & F BUSINESS	Cole Information Services
	QUALITY IMAGING SUPPLIES	Cole Information Services
	MARTIN FELIX INSURANCE AGENCY	Cole Information Services
	PERPRY GARCIA	Cole Information Services
	OCCUPANT UNKNOWN	Cole Information Services
	G & F BUSINESS	Cole Information Services
	QUALITY IMAGING SUPPLIES	Cole Information Services
	MARTIN FELIX INSURANCE AGENCY	Cole Information Services
	PERPRY GARCIA	Cole Information Services
	OCCUPANT UNKNOWN	Cole Information Services
2001	BRONCO VIDEO	Haines & Company, Inc.
	G&F BUSINESS	Haines & Company, Inc.
1999	BRONCO VIDEO	Cole Information Services
	AZTECA AGENCY	Cole Information Services
	BRONCO VIDEO	Cole Information Services
	AZTECA AGENCY	Cole Information Services
1994	AZTECA AGENCY	Cole Information Services
	FIESTA VIDEO	Cole Information Services
	AZTECA AGENCY	Cole Information Services
	FIESTA VIDEO	Cole Information Services
1981	Ruths Corner Saloon	Pacific Telephone
1970	Ginos	Pacific Telephone

333 W 6TH ST

Year	Uses	Source
2009	PAVE TECH	Cole Information Services
	PALOMAR GRADING & PAVING INC	Cole Information Services

FINDINGS

W 7TH

122 W 7TH

Year	Uses	Source
1993	Office	Pacific Bell

322 W 7TH

Year	Uses	Source
1993	Esquibel Joe	Pacific Bell

W 7TH ST

122 W 7TH ST

Year	Uses	Source
2001	XXXX	Haines & Company, Inc.
1994	FIRST BAPTIST CHURCH	Cole Information Services
1977	Corona Post Office	Pacific Telephone
	For Zip Code Information Call	Pacific Telephone
1970	Corona Post Office	Pacific Telephone

202 W 7TH ST

Year	Uses	Source
2001	XXXX	Haines & Company, Inc.
1977	I Life Savers Inc	Pacific Telephone
	Life Uniform Shops	Pacific Telephone
1970	Ludlow Thos H Jr atty	Pacific Telephone

204 W 7TH ST

Year	Uses	Source
2001	XXXX	Haines & Company, Inc.
1970	Bender C F Mrs	Pacific Telephone

206 W 7TH ST

Year	Uses	Source
1981	CORONA RACEWAY INC	Pacific Telephone
	Pavelsky Robert L Ph D	Pacific Telephone
	From Placentia Telephones Call	Pacific Telephone

FINDINGS

Year	Uses	Source
1981	Service Dept	Pacific Telephone
	From Placentia Telephones Call	Pacific Telephone
	Sales	Pacific Telephone
	Corona R V Center Inc	Pacific Telephone
	CORONA QUARRIES INC a co Rd @Corona@	Pacific Telephone
	Corona Psychological Services	Pacific Telephone
	Bailey Karol Ph D	Pacific Telephone
1977	Interstate Marketing	Pacific Telephone
1970	Golden State Escrow Inc	Pacific Telephone

208 W 7TH ST

Year	Uses	Source
2001	VILLANUEVA	Haines & Company, Inc.
	SALCIDOMike	Haines & Company, Inc.

212 W 7TH ST

Year	Uses	Source
1994	KNAPHUS EXTERIOR PANEL CO	Cole Information Services
1977	Gregory Kathryn	Pacific Telephone
1970	Gregory Kathryn	Pacific Telephone

213 W 7TH ST

Year	Uses	Source
1981	Wrights Auto Machine	Pacific Telephone
	CIRCLE CITY AUTO PARTS	Pacific Telephone
1977	Or	Pacific Telephone
	Or	Pacific Telephone
1970	Allbrights Auto & Truck Parts	Pacific Telephone
	ALLBRIGHTS AUTO PARTS	Pacific Telephone
1931	Scharrer Frieda Miss Res	Southern California Telephone Co.

214 W 7TH ST

Year	Uses	Source
1970	Watts Mattie	Pacific Telephone

FINDINGS

Year	Uses	Source
1970	Adams Elmer	Pacific Telephone

215 W 7TH ST

Year	Uses	Source
1977	AMERICAN WELDING & INDUSTRIAL SALES	Pacific Telephone

220 W 7TH ST

Year	Uses	Source
1981	Littrell Lincoln S	Pacific Telephone
1977	Littreli Lincoln S	Pacific Telephone
1970	Cheaney Roy C	Pacific Telephone

222 W 7TH ST

Year	Uses	Source
1970	Felix Herbert	Pacific Telephone

223 W 7TH ST

Year	Uses	Source
1981	Arreola Fidel	Pacific Telephone
	Salas Stella	Pacific Telephone
	Robartis Thos	Pacific Telephone
	Lopez Richard	Pacific Telephone
1977	Clayson Rothrock & Mann attys	Pacific Telephone
	Clayburg L M	Pacific Telephone
	Jones R A	Pacific Telephone
	Maddux Luke	Pacific Telephone
1970	Jones Ruth A	Pacific Telephone

303 W 7TH ST

Year	Uses	Source
1970	Cenkush Dean M	Pacific Telephone

307 W 7TH ST

Year	Uses	Source
1981	Krovas Don	Pacific Telephone
1977	Krovas Don	Pacific Telephone

FINDINGS

309 W 7TH ST

Year	Uses	Source
1981	Tow ler Edw E	Pacific Telephone
1977	Westom Sandra	Pacific Telephone
1970	Mitchell M	Pacific Telephone
	Mitchell Emmett	Pacific Telephone

312 W 7TH ST

Year	Uses	Source
2014	LOUANNA MARQUETTE	Cole Information Services
2009	LOUANNA MARQUETTE	Cole Information Services
2004	OCCUPANT UNKNOWN	Cole Information Services
1981	Parry M	Pacific Telephone
1977	Novao E	Pacific Telephone
1970	Benson Lucy	Pacific Telephone

315 W 7TH ST

Year	Uses	Source
2017	AGUSTIN SIERRA	Cole Information Services
	AGUSTIN SIERRA	Cole Information Services
2014	AGUSTIN SIERRA	Cole Information Services
	AGUSTIN SIERRA	Cole Information Services
2004	AGUSTIN SIERRA	Cole Information Services
	AGUSTIN SIERRA	Cole Information Services
2001	SIERRA Ag	Haines & Company, Inc.
1970	Gibson Law rence A	Pacific Telephone

316 W 7TH ST

Year	Uses	Source
2017	JOSE SALAZAR	Cole Information Services
	JOSE SALAZAR	Cole Information Services
2014	JOSE SALAZAR	Cole Information Services
	JOSE SALAZAR	Cole Information Services
2009	JOSE SALAZAR	Cole Information Services
	JOSE SALAZAR	Cole Information Services

FINDINGS

Year	Uses	Source
2004	OCCUPANT UNKNOWN	Cole Information Services
	GUTIERREZ CLEANING SERVICE	Cole Information Services
	OCCUPANT UNKNOWN	Cole Information Services
	GUTIERREZ CLEANING SERVICE	Cole Information Services
2001	REYNOSODomingo	Haines & Company, Inc.
1999	JOSE SALAZAR	Cole Information Services
	OCCUPANT UNKNOWN	Cole Information Services
	JOSE SALAZAR	Cole Information Services
	OCCUPANT UNKNOWN	Cole Information Services
1981	Wiison S V	Pacific Telephone
1970	Stoesser Edw W	Pacific Telephone

319 W 7TH ST

Year	Uses	Source
2014	OCCUPANT UNKNOWN	Cole Information Services
	OCCUPANT UNKNOWN	Cole Information Services
2004	OCCUPANT UNKNOWN	Cole Information Services
	OCCUPANT UNKNOWN	Cole Information Services
1931	Parlapiano Nick Res	Southern California Telephone Co.

322 W 7TH ST

Year	Uses	Source
2014	OTILIA SALCEDO	Cole Information Services
	OTILIA SALCEDO	Cole Information Services
2009	OTILIA SALCEDO	Cole Information Services
	OTILIA SALCEDO	Cole Information Services
2004	ERNIE ESQUIBEL	Cole Information Services
	ERNIE ESQUIBEL	Cole Information Services
2001	ESOUIBELJoe	Haines & Company, Inc.
1999	OTILIA SALCEDO	Cole Information Services
	OTILIA SALCEDO	Cole Information Services
1994	ESQUIBEL, JOE	Cole Information Services
	ESQUIBEL, JOE	Cole Information Services
1981	Esqulbel Joe	Pacific Telephone

Year	Uses	Source
1970	Henry Howard W Jr	Pacific Telephone

323 W 7TH ST

Year	Uses	Source
2014	OCCUPANT UNKNOWN	Cole Information Services
	OCCUPANT UNKNOWN	Cole Information Services
2009	EDUARDO VARGAS	Cole Information Services
	EDUARDO VARGAS	Cole Information Services
2004	EDUARDO VARGAS	Cole Information Services
	EDUARDO VARGAS	Cole Information Services
2001	XAVIER Maoia	Haines & Company, Inc.
	VARGASEduardo	Haines & Company, Inc.
1999	EDUARDO VARGAS	Cole Information Services
	EDUARDO VARGAS	Cole Information Services
1977	Adams Elmer I	Pacific Telephone
1970	Tubb E F	Pacific Telephone

W CORONA MALL

141 W CORONA MALL

Year	Uses	Source
1993	Leontis Hair Cuts & Mens Hair Styling	Pacific Bell
1981	Leontis Hair Cuts & Mens Hair Styling	Pacific Telephone
1970	Leontis Hair Cut & Mens Hair Styling	Pacific Telephone

W WASHBURN AVE

702 W WASHBURN AVE

Year	Uses	Source
2001	ATTY VEBSACAREINC	Haines & Company, Inc.
	VERSACAREINC	Haines & Company, Inc.
	PERSHING RICHARDW	Haines & Company, Inc.

760 W WASHBURN AVE

Year	Uses	Source
2001	BUILDING ASHLEYKENNERLEYC	Haines & Company, Inc.

FINDINGS

Year	Uses	Source
2001	MEDICAL CORP	Haines & Company, Inc.
	EATONYUVELLEMD	Haines & Company, Inc.
	EMERUWAIHEANACHO	Haines & Company, Inc.
	MD FAMILY COUNSELING	Haines & Company, Inc.
	ASSOCIATES GUPTAMAHESHCND	Haines & Company, Inc.
	HUNDLEY LAWRENCE	Haines & Company, Inc.
	BJRDDS HUNDLEYLAWRENCE	Haines & Company, Inc.
	BJRDDSJD INLAND EMPIRE	Haines & Company, Inc.
	WOMENS HLTHCRE KOOCWMDINC	Haines & Company, Inc.
	+KRONOUISTJERRY	Haines & Company, Inc.
	DDS LADYZHENSKYELIZ	Haines & Company, Inc.
	MD LCA	Haines & Company, Inc.
	NELSON RICHARD	Haines & Company, Inc.
	MDFACS NELSON RICHARD A	Haines & Company, Inc.
	MD FAPS PANIKLAWRENCEF	Haines & Company, Inc.
	DDS RAONNARAKANTIMO	Haines & Company, Inc.
	SAUNDERSLORIKPA	Haines & Company, Inc.
	SCHLUSSELBERG	Haines & Company, Inc.
	MARTIN MO SCHWARTZSTEPHENE	Haines & Company, Inc.
	DPMFACFS SILVA WALTER MD	Haines & Company, Inc.
	SUNSETDENTAL	Haines & Company, Inc.
	GROUP TEJURA KB MD	Haines & Company, Inc.
	DDS COCHRANJACKDMD	Haines & Company, Inc.

WASHBURN AVE

614 WASHBURN AVE

Year	Uses	Source
1941	Parker L A	Pacific Directory Co.
1939	Johnson J B	Pacific Directory Co.
1927	Wilcox G H	Los Angeles Directory Co.
1924	Fairbanks E F Mrs	Kaasen Directory Co.

FINDINGS

616 WASHBURN AVE

Year	Uses	Source
1924	Hill J T	Kaasen Directory Co.

618 WASHBURN AVE

Year	Uses	Source
1941	Calico J C	Pacific Directory Co.
1939	Calico J C	Pacific Directory Co.
1927	Ogan C L	Los Angeles Directory Co.

624 WASHBURN AVE

Year	Uses	Source
1941	Yount J E Rev	Pacific Directory Co.
1939	Clark E E Mrs	Pacific Directory Co.
1927	Willard Jennie Mrs	Los Angeles Directory Co.
1924	Renner Jacob	Kaasen Directory Co.

702 WASHBURN AVE

Year	Uses	Source
2009	VERSACARE INC	Cole Information Services
	VERSACARE INC	Cole Information Services
2004	OCCUPANT UNKNOWN	Cole Information Services
	OCCUPANT UNKNOWN	Cole Information Services
2002	VERSACARE INC	SBC PACIFIC BELL
1999	VERSACARE INCORPORATED	Cole Information Services
	NISWONGER J ATTORNEY AT LAW	Cole Information Services
	VERSACARE INCORPORATED	Cole Information Services
	NISWONGER J ATTORNEY AT LAW	Cole Information Services
1994	VERSACARE INC	Cole Information Services
	VERSACARE INC	Cole Information Services

704 WASHBURN AVE

Year	Uses	Source
1941	Vacant	Pacific Directory Co.
1939	Wright Lesley	Pacific Directory Co.
1927	Glenn Apts	Los Angeles Directory Co.

FINDINGS

Year	Uses	Source
1927	Roos D D ^	Los Angeles Directory Co.
1924	Anderson F M ^	Kaasen Directory Co.
	Glenn Apts	Kaasen Directory Co.

708 WASHBURN AVE

Year	Uses	Source
1941	Vacant	Pacific Directory Co.
1939	Barber C H	Pacific Directory Co.
1927	Barber Q A	Los Angeles Directory Co.
1924	Barber Q A	Kaasen Directory Co.

710 WASHBURN AVE

Year	Uses	Source
1941	Smith A E	Pacific Directory Co.
1939	Smith A E	Pacific Directory Co.
1927	Smith A E	Los Angeles Directory Co.
1924	Smith A E	Kaasen Directory Co.

716 WASHBURN AVE

Year	Uses	Source
1941	Baker L M	Pacific Directory Co.
1939	Vacant	Pacific Directory Co.
1927	Campbell J S	Los Angeles Directory Co.
1924	Bailey Harlan	Kaasen Directory Co.

760 WASHBURN AVE

Year	Uses	Source
2017	JEONGOK LEE MD FAAP	Cole Information Services
	PAULUS SANTOSO MD	Cole Information Services
	N NARAKANTI RAO MD	Cole Information Services
	CITRUS VALLEY URGENT CARE	Cole Information Services
	RICHARD A NELSON MD FACS	Cole Information Services
	PROFOUND YOUTH ACUPUNCTURE	Cole Information Services
	LACY AMA MD	Cole Information Services
	T RAVI MD	Cole Information Services

FINDINGS

Year	Uses	Source
2017	NEW LIGHT MEDICAL GROUP INC	Cole Information Services
	MAGNOLIA WOMENS CENTER	Cole Information Services
	MAHESH C GUPTA MD	Cole Information Services
	NANAYAKKARA NALIN A MD FACOG	Cole Information Services
	KB TEJURA MD	Cole Information Services
	JEONGOK LEE MD FAAP	Cole Information Services
	PAULUS SANTOSO MD	Cole Information Services
	N NARAKANTI RAO MD	Cole Information Services
	CITRUS VALLEY URGENT CARE	Cole Information Services
	RICHARD A NELSON MD FACS	Cole Information Services
	PROFOUND YOUTH ACUPUNCTURE	Cole Information Services
	LACY AMA MD	Cole Information Services
	T RAVI MD	Cole Information Services
	NEW LIGHT MEDICAL GROUP INC	Cole Information Services
	MAGNOLIA WOMENS CENTER	Cole Information Services
	MAHESH C GUPTA MD	Cole Information Services
	NANAYAKKARA NALIN A MD FACOG	Cole Information Services
	KB TEJURA MD	Cole Information Services
2014	HERB BRAR	Cole Information Services
	NANAYAKKARA NALIN A MD FACOG	Cole Information Services
	BRAR HERB DR	Cole Information Services
	NELSON RICHARD A MD FACS	Cole Information Services
	LEE JEONGOK MD FAAP	Cole Information Services
	COMPACCESS	Cole Information Services
	CITRUS VALLEY URGENT CARE	Cole Information Services
	AMA LACY MD	Cole Information Services
	RAVI T M D	Cole Information Services
	PROFOUND YOUTH ACUPUNCTURE	Cole Information Services
	MAGNOLIA WOMENS CENTER	Cole Information Services
	TEJURA KB MD	Cole Information Services
	TC MEDICAL PHARMACY	Cole Information Services
	RAO N NARAKANTI MD	Cole Information Services

FINDINGS

Year	Uses	Source
2014	NALIN NANAYAKKARA	Cole Information Services
	HERB BRAR	Cole Information Services
	NANAYAKKARA NALIN A MD FACOG	Cole Information Services
	BRAR HERB DR	Cole Information Services
	NELSON RICHARD A MD FACS	Cole Information Services
	LEE JEONGOK MD FAAP	Cole Information Services
	COMPACCESS	Cole Information Services
	CITRUS VALLEY URGENT CARE	Cole Information Services
	AMA LACY MD	Cole Information Services
	RAVI T M D	Cole Information Services
	PROFOUND YOUTH ACUPUNCTURE	Cole Information Services
	MAGNOLIA WOMENS CENTER	Cole Information Services
	TEJURA KB MD	Cole Information Services
	TC MEDICAL PHARMACY	Cole Information Services
	RAO N NARAKANTI MD	Cole Information Services
	NALIN NANAYAKKARA	Cole Information Services
2009	URGENT ACCESS	Cole Information Services
	NALIN NANAYAKKARA	Cole Information Services
	GRANT JONG DMD	Cole Information Services
	MARTIN E SCHLUSSELBERG MD	Cole Information Services
	MAHESH C GUPTA MD	Cole Information Services
	NARAKANTI N RAO MD	Cole Information Services
	FAMILY COUNSELING ASSOCIATES	Cole Information Services
	CORONA BREAST IMAGING	Cole Information Services
	WOMENS HEALTH CARE PAVILION	Cole Information Services
	ROBERT S VASQUEZ DDS INC	Cole Information Services
	STEPHEN E SCHWARTZ DPM FACFS	Cole Information Services
	RAVI THIRUVENGADAM MD	Cole Information Services
	COMPACCESS	Cole Information Services
	KB TEJURA MEDICAL CORP	Cole Information Services
	NELSON RICHARD A MD FACS	Cole Information Services
	NALIN G NANAYAKKARA MD	Cole Information Services

FINDINGS

Year	Uses	Source
2009	JEONG OK LEE MD FAAP	Cole Information Services
	CATHOLIC HEALTHCARE WEST	Cole Information Services
	RAO & GUPTA MDS	Cole Information Services
	CHOON W KOO MD	Cole Information Services
	KANEYALAL TEJURA	Cole Information Services
	RICHARD NELSON	Cole Information Services
	T RAVI	Cole Information Services
	NARAKANTI RAO	Cole Information Services
	JEONG LEE	Cole Information Services
	CORONA REGIONAL MEDICAL CENTER	Cole Information Services
	URGENT ACCESS	Cole Information Services
	NALIN NANAYAKKARA	Cole Information Services
	GRANT JONG DMD	Cole Information Services
	MARTIN E SCHLUSSELBERG MD	Cole Information Services
	MAHESH C GUPTA MD	Cole Information Services
	NARAKANTI N RAO MD	Cole Information Services
	FAMILY COUNSELING ASSOCIATES	Cole Information Services
	CORONA BREAST IMAGING	Cole Information Services
	WOMENS HEALTH CARE PAVILION	Cole Information Services
	ROBERT S VASQUEZ DDS INC	Cole Information Services
	STEPHEN E SCHWARTZ DPM FACFS	Cole Information Services
	RAVI THIRUVENGADAM MD	Cole Information Services
	COMPACCESS	Cole Information Services
	KB TEJURA MEDICAL CORP	Cole Information Services
	NELSON RICHARD A MD FACS	Cole Information Services
	NALIN G NANAYAKKARA MD	Cole Information Services
	JEONG OK LEE MD FAAP	Cole Information Services
	CATHOLIC HEALTHCARE WEST	Cole Information Services
	RAO & GUPTA MDS	Cole Information Services
	CHOON W KOO MD	Cole Information Services
	KANEYALAL TEJURA	Cole Information Services
	RICHARD NELSON	Cole Information Services

FINDINGS

Year	Uses	Source
2009	T RAVI	Cole Information Services
	NARAKANTI RAO	Cole Information Services
	JEONG LEE	Cole Information Services
	CORONA REGIONAL MEDICAL CENTER	Cole Information Services
2004	KANEYALAL TEJURA	Cole Information Services
	HUNDLEY LAWRENCE B JR DDS JD	Cole Information Services
	RICHARD NELSON	Cole Information Services
	NARAKANTI RAO	Cole Information Services
	URGENT ACCESS	Cole Information Services
	MAHESH C GUPTA MD	Cole Information Services
	SUNSET DENTAL GROUP	Cole Information Services
	JACK D COCHRAN MD	Cole Information Services
	CO ACCESS	Cole Information Services
	ROBERT S VASQUEZ DDS INC	Cole Information Services
	KB TEJURA MD CORP	Cole Information Services
	INLAND EMPIRE WOMEN MDCL GROUP	Cole Information Services
	MARTIN SCHLUSSELBERG MD FCCP	Cole Information Services
	MEDICAL EDUCATION SERVICES	Cole Information Services
	N NARAKANTI RAO MD	Cole Information Services
	CW KOO MD INC	Cole Information Services
	KATHLEEN JOHNSON	Cole Information Services
	KANEYALAL TEJURA	Cole Information Services
	HUNDLEY LAWRENCE B JR DDS JD	Cole Information Services
	RICHARD NELSON	Cole Information Services
	NARAKANTI RAO	Cole Information Services
	URGENT ACCESS	Cole Information Services
	MAHESH C GUPTA MD	Cole Information Services
	SUNSET DENTAL GROUP	Cole Information Services
	JACK D COCHRAN MD	Cole Information Services
	CO ACCESS	Cole Information Services
	ROBERT S VASQUEZ DDS INC	Cole Information Services
	KB TEJURA MD CORP	Cole Information Services

FINDINGS

Year	Uses	Source
2004	INLAND EMPIRE WOMEN MDCL GROUP	Cole Information Services
	MARTIN SCHLUSSELBERG MD FCCP	Cole Information Services
	MEDICAL EDUCATION SERVICES	Cole Information Services
	N NARAKANTI RAO MD	Cole Information Services
	CW KOO MD INC	Cole Information Services
	KATHLEEN JOHNSON	Cole Information Services
2002	A KOO C W MD INC	SBC PACIFIC BELL
	FAMILY COUNSELING	SBC PACIFIC BELL
	ASSOCIATES	SBC PACIFIC BELL
	HUNDLEY LAWRENCE B JR DDS	SBC PACIFIC BELL
	OFFICE	SBC PACIFIC BELL
	SCHLUSSELBERG MARTIN	SBC PACIFIC BELL
	ASHLEY KENNERLEY C DOS	SBC PACIFIC BELL
	PANIK LAWRENCE F DOS INC	SBC PACIFIC BELL
	HUNDLEY LAWRENCE B JR DOS	SBC PACIFIC BELL
	RAO N NARAKANTIMD	SBC PACIFIC BELL
	GUPTA MAHESH C MD	SBC PACIFIC BELL
	COCHRANJACKOMD	SBC PACIFIC BELL
	SUNSET DENTAL GROUP	SBC PACIFIC BELL
	INLAND EMPIRE WOMENS	SBC PACIFIC BELL
	HEALTH CARE MED GRP	SBC PACIFIC BELL
	NELSON RICHARD A MD FACS	SBC PACIFIC BELL
	A MEDICAL EDUCATION SERVICES	SBC PACIFIC BELL
	TEJURAKBDR	SBC PACIFIC BELL
1999	EATON YUVELLE MD	Cole Information Services
	PANIK LAWRENCE F DDS INCORPORATED	Cole Information Services
	NALIN NANAYAKKARA	Cole Information Services
	JEONG LEE	Cole Information Services
	NARAKANTI RAO	Cole Information Services
	T RAVI	Cole Information Services
	RICHARD NELSON	Cole Information Services
	KOO C W MD INCORPORATED	Cole Information Services

FINDINGS

Year	Uses	Source
1999	FAMILY COUNSELING ASSOCIATES	Cole Information Services
	INLAND EMPIRE WOMENS HEALTH CARE MED GROUP	Cole Information Services
	COCHRAN JACK D MD	Cole Information Services
	LADYZHENSKY ELIZA MD	Cole Information Services
	EMERUWA IHEANACHO MD	Cole Information Services
	LCA	Cole Information Services
	GUPTA MAHESH C MD	Cole Information Services
	CORONA REGIONAL MEDICAL CENTER HOSPITAL	Cole Information Services
	TEJURA K B MD MEDICAL CORPORATION	Cole Information Services
	NELSON RICHARD A MD FACS	Cole Information Services
	IYER RAGINA MD	Cole Information Services
	HUNDLEY LAWRENCE B JR DDS	Cole Information Services
	DAY I KAWEI MD	Cole Information Services
	SILVA WALTER MD	Cole Information Services
	ASHLEY KENNERLEY C DDS	Cole Information Services
	SAUNDERS LORI K PA	Cole Information Services
	HUNDLEY LAWRENCE B JR DDS JD	Cole Information Services
	SCHWARTZ STEPHEN E DPM FACFS	Cole Information Services
	RAO N NARAKANTI MD	Cole Information Services
	KANEYALAL TEJURA	Cole Information Services
	EATON YUVELLE MD	Cole Information Services
	PANIK LAWRENCE F DDS INCORPORATED	Cole Information Services
	NALIN NANAYAKKARA	Cole Information Services
	JEONG LEE	Cole Information Services
	NARAKANTI RAO	Cole Information Services
	T RAVI	Cole Information Services
	RICHARD NELSON	Cole Information Services
	KOO C W MD INCORPORATED	Cole Information Services
	FAMILY COUNSELING ASSOCIATES	Cole Information Services
	INLAND EMPIRE WOMENS HEALTH CARE MED GROUP	Cole Information Services
	COCHRAN JACK D MD	Cole Information Services

FINDINGS

Year	Uses	Source
1999	LADYZHENSKY ELIZA MD	Cole Information Services
	EMERUWA IHEANACHO MD	Cole Information Services
	LCA	Cole Information Services
	GUPTA MAHESH C MD	Cole Information Services
	CORONA REGIONAL MEDICAL CENTER HOSPITAL	Cole Information Services
	TEJURA K B MD MEDICAL CORPORATION	Cole Information Services
	NELSON RICHARD A MD FACS	Cole Information Services
	IYER RAGINA MD	Cole Information Services
	HUNDLEY LAWRENCE B JR DDS	Cole Information Services
	DAY I KAWEI MD	Cole Information Services
	SILVA WALTER MD	Cole Information Services
	ASHLEY KENNERLEY C DDS	Cole Information Services
	SAUNDERS LORI K PA	Cole Information Services
	HUNDLEY LAWRENCE B JR DDS JD	Cole Information Services
	SCHWARTZ STEPHEN E DPM FACFS	Cole Information Services
	RAO N NARAKANTI MD	Cole Information Services
	KANEYALAL TEJURA	Cole Information Services
1994	PRICE J JR MD FACS	Cole Information Services
	BRUCE, JOHN	Cole Information Services
	CARL GREEK MD	Cole Information Services
	MEDICAL ARTS PHARMACY	Cole Information Services
	JOHN W SCHNEPPER MD	Cole Information Services
	STANLEY E CHARTIER MD	Cole Information Services
	J EDSON PRICE JR MD	Cole Information Services
	ANO RECTAL CARE CTR	Cole Information Services
	MEDICAL BILLING SVC	Cole Information Services
	CORONA LEARNING CTR	Cole Information Services
	REILLY, MARILYN E	Cole Information Services
	LADYZHENSKY, ELIZA	Cole Information Services
	KAISER, JOHN E	Cole Information Services
	BLUHM, ROBERT D	Cole Information Services
	COCHRAN, JACK	Cole Information Services

FINDINGS

Year	Uses	Source
1994	LEE, EUI	Cole Information Services
	RICHARD K SHUMAN MD	Cole Information Services
	PRICE J JR MD FACS	Cole Information Services
	BRUCE, JOHN	Cole Information Services
	CARL GREEK MD	Cole Information Services
	MEDICAL ARTS PHARMACY	Cole Information Services
	JOHN W SCHNEPPER MD	Cole Information Services
	STANLEY E CHARTIER MD	Cole Information Services
	J EDSON PRICE JR MD	Cole Information Services
	ANO RECTAL CARE CTR	Cole Information Services
	MEDICAL BILLING SVC	Cole Information Services
	CORONA LEARNING CTR	Cole Information Services
	REILLY, MARILYN E	Cole Information Services
	LADYZHENSKY, ELIZA	Cole Information Services
	KAISER, JOHN E	Cole Information Services
	BLUHM, ROBERT D	Cole Information Services
	COCHRAN, JACK	Cole Information Services
	LEE, EUI	Cole Information Services
	RICHARD K SHUMAN MD	Cole Information Services
1981	PAN K LAWRENCE F DOS INC	Pacific Telephone

WASHBURN AVE S

610 WASHBURN AVE S

Year	Uses	Source
1967	Key Herbert M & Sons	Luskey Brothers & Co.
1956	Hollywood Record & Gift Shop	Luskey Brothers & Co.

617 WASHBURN AVE S

Year	Uses	Source
1956	R & S Motor Sup auto parts	Luskey Brothers & Co.

621 WASHBURN AVE S

Year	Uses	Source
1967	State Farm Insurance	Luskey Brothers & Co.

FINDINGS

623 WASHBURN AVE S

Year	Uses	Source
1967	Fink Jim Norma	Luskey Brothers & Co.
	Corona Pool Supply	Luskey Brothers & Co.

702 WASHBURN AVE S

Year	Uses	Source
1996	2A	Pacific Bell
	VERSACARE INC	Pacific Bell
	VERSACARE INC	Pacific Bell
	2A	Pacific Bell
1967	Bender Insurance Agency	Luskey Brothers & Co.
1956	Day G M	Luskey Brothers & Co.

708 WASHBURN AVE S

Year	Uses	Source
1956	Barber C T	Luskey Brothers & Co.

710 WASHBURN AVE S

Year	Uses	Source
1967	Smith Florist	Luskey Brothers & Co.
1956	Smith A E	Luskey Brothers & Co.
	Smith Florist	Luskey Brothers & Co.

712 WASHBURN AVE S

Year	Uses	Source
1956	Vacant	Luskey Brothers & Co.

716 WASHBURN AVE S

Year	Uses	Source
1956	Cavanaugh Olive Mrs	Luskey Brothers & Co.

760 WASHBURN AVE S

Year	Uses	Source
1996	FAMILY COUNSELING ASSOCIATES	Pacific Bell
	HUNDLEY LAWRENCE B JR	Pacific Bell
	HUNDLEY LAWRENCE B JR	Pacific Bell

FINDINGS

Year	*Uses*	*Source*
1996	1	Pacific Bell
	3	Pacific Bell
	4	Pacific Bell
	5	Pacific Bell
	7	Pacific Bell
	7	Pacific Bell
	9	Pacific Bell
	10	Pacific Bell
	12	Pacific Bell
	20	Pacific Bell
	21	Pacific Bell
	22	Pacific Bell
	24	Pacific Bell
	26	Pacific Bell
	3 A	Pacific Bell
1990	SANDERFER TERRY L MD	Pacific Bell
	KOO CHARLES C W MD INC	Pacific Bell
	CORONA COUNSELING	Pacific Bell
	FAMILY COUNSELING ASSOCIATES	Pacific Bell
	ASHLEY KENNERLEY C DDS	Pacific Bell
	BAUM BRADLEY L MD	Pacific Bell
	HUNDLEY LAWRENCE B JR	Pacific Bell
	SCHNEPPER JOHN W MD FACS	Pacific Bell
	KAISER JOHN E MD INC	Pacific Bell
	PANIK LAWRENCE F DDS INC	Pacific Bell
	HUNDLEY LAWRENCE B JR DDS	Pacific Bell
	DORAN KENNETH MD	Pacific Bell
	RAO N NARAKANTI MD	Pacific Bell
	WALLACE G CARLETON MD A PROFESSIONAL CORP	Pacific Bell
	SCHNEPPER JOHN W MD FACS	Pacific Bell
	SILVA WALTER MD	Pacific Bell
	NELSON RICHARD A MD FACS	Pacific Bell

Year	Uses	Source
1990	MEDICAL BILLING SERVICE	Pacific Bell
	NELSON RICHARD A MD FACS	Pacific Bell
	LADYZHENSKY ELIZA MD	Pacific Bell
	TEJURA K B MD MEDICAL CORP	Pacific Bell
	HUNDLEY BARBARA MD	Pacific Bell
	MANION DENNIS	Pacific Bell
	HERMANN D F MD INC	Pacific Bell
	CHARTIER STANLEY E	Pacific Bell
	ANO RECTAL CARE CENTER	Pacific Bell
	SHUMAN RICHARD K MD	Pacific Bell
	HERNDON BENJAMIN E MD	Pacific Bell
	GREEK CARL MD	Pacific Bell
	REILLY MARILYN E	Pacific Bell
	BLUHM ROBT D EDS	Pacific Bell
1967	Ashley Kennerly C ofc	Luskey Brothers & Co.
	Savers Drug Stores	Luskey Brothers & Co.
	Medical Arts Pharmacy	Luskey Brothers & Co.

764 WASHBURN AVE S

Year	Uses	Source
1967	Dolph Raymond ofc	Luskey Brothers & Co.

WASHBURN RD

702 WASHBURN RD

Year	Uses	Source
1970	BENDER INS AGCY	Pacific Telephone

708 WASHBURN RD

Year	Uses	Source
1970	Barber C T	Pacific Telephone
1931	Barber Sarah L Mrs Res	Southern California Telephone Co.

FINDINGS

710 WASHBURN RD

Year	*Uses*	*Source*
1970	Smith Robt T Smith Florist	Pacific Telephone
1931	Smith A E Res	Southern California Telephone Co.

760 WASHBURN RD

Year	*Uses*	*Source*
1970	Brow ning Donald C MD	Pacific Telephone
	Dolph Raymond W dntst	Pacific Telephone
	Frazier S R MD	Pacific Telephone
	Johnson D Robert MD	Pacific Telephone
	Keeton Jas R MD	Pacific Telephone
	Wilson Gary T dntst	Pacific Telephone
	Savers Medical Arts Pharmacy	Pacific Telephone
	Schnepper John W MD	Pacific Telephone
	Waldron Melvin C MD	Pacific Telephone
	Wallace Carleton MD	Pacific Telephone
	West Wm L MD	Pacific Telephone
	Nelson Richard A MD	Pacific Telephone

WASHBURN WAY

760 WASHBURN WAY

Year	*Uses*	*Source*
1970	Brow ning Donald C MD	Pacific Telephone
	Schnepper John W MD	Pacific Telephone
	Nelson Richard A MD	Pacific Telephone

FINDINGS

ADJOINING PROPERTY: ADDRESSES NOT IDENTIFIED IN RESEARCH SOURCE

The following Adjoining Property addresses were researched for this report, and the addresses were not identified in research source.

Address Researched	Address Not Identified in Research Source
1 BELLE AVE S	2017, 2014, 2009, 2004, 2002, 1999, 1996, 1994, 1993, 1990, 1986, 1981, 1977, 1970, 1967, 1966, 1961, 1960, 1956, 1955, 1951, 1946, 1945, 1941, 1939, 1936, 1931, 1930, 1927, 1925, 1924, 1921
101 6TH ST W	2017, 2014, 2009, 2004, 2002, 2001, 1999, 1996, 1994, 1993, 1990, 1986, 1981, 1977, 1970, 1967, 1966, 1961, 1960, 1956, 1955, 1951, 1946, 1945, 1939, 1936, 1931, 1930, 1927, 1925, 1924, 1921
102 E 6TH	2017, 2014, 2009, 2004, 2002, 2001, 1999, 1996, 1994, 1993, 1990, 1986, 1981, 1970, 1967, 1966, 1961, 1960, 1956, 1955, 1951, 1946, 1945, 1941, 1939, 1936, 1931, 1930, 1927, 1925, 1924, 1921
102 E 6TH ST	2002, 2001, 1999, 1996, 1994, 1993, 1990, 1986, 1981, 1977, 1970, 1967, 1966, 1961, 1960, 1956, 1955, 1951, 1946, 1945, 1941, 1939, 1936, 1931, 1930, 1927, 1925, 1924, 1921
103 6TH ST W	2017, 2014, 2009, 2004, 2002, 2001, 1999, 1996, 1994, 1993, 1990, 1986, 1981, 1977, 1970, 1967, 1966, 1961, 1960, 1955, 1951, 1946, 1945, 1941, 1939, 1936, 1931, 1930, 1927, 1925, 1924, 1921
103 6TH ST W	2017, 2014, 2009, 2004, 2002, 2001, 1999, 1996, 1994, 1993, 1990, 1986, 1981, 1977, 1970, 1966, 1961, 1960, 1956, 1955, 1951, 1946, 1945, 1941, 1939, 1936, 1931, 1930, 1927, 1925, 1924, 1921
103 E 6TH ST	2017, 2014, 2009, 2004, 2002, 2001, 1999, 1996, 1994, 1993, 1990, 1986, 1981, 1970, 1967, 1966, 1961, 1960, 1956, 1955, 1951, 1946, 1945, 1941, 1939, 1936, 1931, 1930, 1927, 1925, 1924, 1921
103 W 6TH ST	2017, 2014, 2009, 2004, 2002, 2001, 1999, 1996, 1994, 1993, 1990, 1986, 1981, 1967, 1966, 1961, 1960, 1956, 1955, 1951, 1946, 1945, 1941, 1939, 1936, 1931, 1930, 1927, 1925, 1924, 1921
104 1/2 6TH ST E	2017, 2014, 2009, 2004, 2002, 2001, 1999, 1996, 1994, 1993, 1990, 1986, 1981, 1977, 1970, 1967, 1966, 1961, 1960, 1956, 1955, 1951, 1946, 1945, 1941, 1939, 1936, 1931, 1930, 1927, 1925, 1921
104 6TH ST E	2017, 2014, 2009, 2004, 2002, 2001, 1999, 1996, 1994, 1993, 1990, 1986, 1981, 1977, 1970, 1967, 1966, 1961, 1960, 1956, 1955, 1951, 1946, 1945, 1941, 1939, 1936, 1931, 1930, 1927, 1925, 1921
105 6TH E	2017, 2014, 2009, 2004, 2002, 2001, 1999, 1996, 1994, 1993, 1990, 1986, 1981, 1977, 1970, 1967, 1966, 1961, 1960, 1956, 1955, 1951, 1946, 1945, 1941, 1936, 1931, 1930, 1927, 1925, 1924, 1921
105 6TH ST	2017, 2014, 2009, 2004, 2002, 2001, 1999, 1996, 1994, 1993, 1990, 1986, 1981, 1977, 1970, 1967, 1966, 1961, 1960, 1956, 1955, 1951, 1946, 1945, 1941, 1939, 1936, 1931, 1930, 1925, 1924, 1921
105 6TH ST E	2017, 2014, 2009, 2004, 2002, 2001, 1999, 1996, 1994, 1993, 1990, 1986, 1981, 1977, 1970, 1966, 1961, 1960, 1956, 1955, 1951, 1946, 1945, 1941, 1939, 1936, 1931, 1930, 1927, 1925, 1924, 1921
105 6TH ST E	2017, 2014, 2009, 2004, 2002, 2001, 1999, 1996, 1994, 1993, 1990, 1986, 1981, 1977, 1970, 1967, 1966, 1961, 1960, 1955, 1951, 1946, 1945, 1939, 1936, 1931, 1930, 1927, 1925, 1924, 1921

FINDINGS

Address Researched	Address Not Identified in Research Source
105 6TH ST W	2017, 2014, 2009, 2004, 2002, 2001, 1999, 1996, 1994, 1993, 1990, 1986, 1981, 1977, 1970, 1967, 1966, 1961, 1960, 1955, 1951, 1946, 1945, 1941, 1939, 1936, 1931, 1930, 1927, 1925, 1924, 1921
105 6TH ST W	2017, 2014, 2009, 2004, 2002, 2001, 1999, 1996, 1994, 1993, 1990, 1986, 1981, 1977, 1970, 1966, 1961, 1960, 1956, 1955, 1951, 1946, 1945, 1941, 1939, 1936, 1931, 1930, 1927, 1925, 1924, 1921
105 E 6TH ST	2017, 2014, 2009, 2004, 2002, 2001, 1999, 1996, 1994, 1993, 1990, 1986, 1981, 1977, 1967, 1966, 1961, 1960, 1956, 1955, 1951, 1946, 1945, 1941, 1939, 1936, 1930, 1927, 1925, 1924, 1921
105 W 6TH ST	2017, 2014, 2009, 2004, 2002, 2001, 1999, 1996, 1994, 1993, 1990, 1986, 1981, 1977, 1967, 1966, 1961, 1960, 1956, 1955, 1951, 1946, 1945, 1941, 1939, 1936, 1931, 1930, 1927, 1925, 1924, 1921
106 6TH E	2017, 2014, 2009, 2004, 2001, 1999, 1996, 1994, 1993, 1990, 1986, 1981, 1977, 1970, 1967, 1966, 1961, 1960, 1956, 1955, 1951, 1946, 1945, 1941, 1939, 1936, 1931, 1930, 1927, 1925, 1924, 1921
106 6TH ST E	2017, 2014, 2009, 2004, 2002, 2001, 1999, 1994, 1993, 1990, 1986, 1981, 1977, 1970, 1967, 1966, 1961, 1960, 1955, 1951, 1946, 1945, 1941, 1939, 1936, 1931, 1930, 1927, 1925, 1924, 1921
106 6TH ST E	2017, 2014, 2009, 2004, 2002, 2001, 1999, 1996, 1994, 1993, 1990, 1986, 1981, 1977, 1970, 1966, 1961, 1960, 1956, 1955, 1951, 1946, 1945, 1941, 1939, 1936, 1931, 1930, 1927, 1925, 1924, 1921
106 6TH ST W	2017, 2014, 2009, 2004, 2002, 2001, 1999, 1996, 1994, 1993, 1990, 1986, 1981, 1977, 1970, 1966, 1961, 1960, 1956, 1955, 1951, 1946, 1945, 1941, 1936, 1931, 1930, 1927, 1925, 1924, 1921
106 6TH ST W	2017, 2014, 2009, 2004, 2002, 2001, 1999, 1996, 1994, 1993, 1990, 1986, 1981, 1977, 1970, 1967, 1966, 1961, 1960, 1956, 1955, 1951, 1946, 1945, 1939, 1936, 1931, 1930, 1927, 1925, 1921
106 7TH ST E	2017, 2014, 2009, 2004, 2002, 2001, 1999, 1996, 1994, 1993, 1990, 1986, 1981, 1977, 1970, 1967, 1966, 1961, 1960, 1955, 1951, 1946, 1945, 1939, 1936, 1931, 1930, 1927, 1925, 1924, 1921
106 7TH ST E	2017, 2014, 2009, 2004, 2002, 2001, 1999, 1996, 1994, 1993, 1990, 1986, 1981, 1977, 1970, 1967, 1966, 1961, 1960, 1956, 1955, 1951, 1946, 1945, 1941, 1936, 1931, 1930, 1927, 1925, 1924, 1921
106 E 6TH ST	2017, 2014, 2009, 2004, 2002, 1999, 1996, 1994, 1993, 1990, 1986, 1977, 1967, 1966, 1961, 1960, 1956, 1955, 1951, 1946, 1945, 1941, 1939, 1936, 1931, 1930, 1927, 1925, 1924, 1921
106 E 6TH ST	2002, 2001, 1996, 1993, 1990, 1986, 1981, 1977, 1970, 1967, 1966, 1961, 1960, 1956, 1955, 1951, 1946, 1945, 1941, 1939, 1936, 1931, 1930, 1927, 1925, 1924, 1921
106 W 6TH ST	2017, 2014, 2009, 2004, 2002, 2001, 1999, 1996, 1994, 1993, 1990, 1986, 1981, 1977, 1970, 1967, 1966, 1961, 1960, 1956, 1955, 1951, 1946, 1945, 1941, 1939, 1936, 1930, 1927, 1925, 1924, 1921
107 6TH ST E	2017, 2014, 2009, 2004, 2002, 2001, 1999, 1996, 1994, 1993, 1990, 1986, 1981, 1977, 1970, 1967, 1966, 1961, 1960, 1955, 1951, 1946, 1945, 1941, 1939, 1936, 1931, 1930, 1927, 1925, 1924, 1921
107 6TH ST E	2017, 2014, 2009, 2004, 2002, 2001, 1999, 1996, 1994, 1993, 1990, 1986, 1981, 1977, 1970, 1966, 1961, 1960, 1956, 1955, 1951, 1946, 1945, 1941, 1939, 1936, 1931, 1930, 1927, 1925, 1924, 1921

FINDINGS

Address Researched	Address Not Identified in Research Source
107 E 6TH ST	2017, 2014, 2009, 2004, 2002, 2001, 1999, 1996, 1994, 1993, 1990, 1986, 1981, 1977, 1967, 1966, 1961, 1960, 1956, 1955, 1951, 1946, 1945, 1941, 1939, 1936, 1931, 1930, 1927, 1925, 1924, 1921
10700 E 6TH ST	2017, 2014, 2009, 2004, 2002, 1999, 1996, 1994, 1993, 1990, 1986, 1981, 1977, 1970, 1967, 1966, 1961, 1960, 1956, 1955, 1951, 1946, 1945, 1941, 1939, 1936, 1931, 1930, 1927, 1925, 1924, 1921
108 6TH ST E	2017, 2014, 2009, 2004, 2002, 2001, 1999, 1996, 1994, 1993, 1990, 1986, 1981, 1977, 1970, 1967, 1966, 1961, 1960, 1956, 1955, 1951, 1946, 1945, 1941, 1939, 1936, 1931, 1930, 1927, 1925, 1921
108 6TH ST W	2017, 2014, 2009, 2004, 2002, 2001, 1999, 1996, 1994, 1993, 1990, 1986, 1981, 1977, 1970, 1967, 1966, 1961, 1960, 1955, 1951, 1946, 1945, 1939, 1936, 1931, 1930, 1927, 1925, 1924, 1921
108 6TH ST W	2017, 2014, 2009, 2004, 2002, 2001, 1999, 1996, 1994, 1993, 1990, 1986, 1981, 1977, 1970, 1967, 1966, 1961, 1960, 1956, 1955, 1951, 1946, 1945, 1941, 1936, 1931, 1930, 1927, 1925, 1924, 1921
108 7TH ST E	2017, 2014, 2009, 2004, 2002, 2001, 1999, 1996, 1994, 1993, 1990, 1986, 1981, 1977, 1970, 1967, 1966, 1961, 1960, 1956, 1955, 1951, 1946, 1945, 1941, 1936, 1931, 1930, 1927, 1925, 1924, 1921
108 7TH ST E	2017, 2014, 2009, 2004, 2002, 2001, 1999, 1996, 1994, 1993, 1990, 1986, 1981, 1977, 1970, 1967, 1966, 1961, 1960, 1955, 1951, 1946, 1945, 1939, 1936, 1931, 1930, 1927, 1925, 1924, 1921
108 7TH ST W	2017, 2014, 2009, 2004, 2002, 2001, 1999, 1996, 1994, 1993, 1990, 1986, 1981, 1977, 1970, 1966, 1961, 1960, 1956, 1955, 1951, 1946, 1945, 1941, 1939, 1936, 1931, 1930, 1927, 1925, 1924, 1921
108 W 6TH ST	2017, 2014, 2009, 2004, 2002, 2001, 1999, 1996, 1994, 1993, 1990, 1986, 1981, 1977, 1970, 1967, 1966, 1961, 1960, 1956, 1955, 1951, 1946, 1945, 1941, 1939, 1936, 1930, 1927, 1925, 1924, 1921
109 1/2 6TH ST E	2017, 2014, 2009, 2004, 2002, 2001, 1999, 1996, 1994, 1993, 1990, 1986, 1981, 1977, 1970, 1967, 1966, 1961, 1960, 1956, 1955, 1951, 1946, 1945, 1941, 1939, 1936, 1931, 1930, 1927, 1925, 1921
109 6TH E	2017, 2014, 2009, 2004, 2002, 2001, 1999, 1996, 1994, 1993, 1990, 1986, 1981, 1977, 1970, 1967, 1966, 1961, 1960, 1956, 1955, 1951, 1946, 1945, 1941, 1936, 1931, 1930, 1927, 1925, 1924, 1921
109 6TH ST	2017, 2014, 2009, 2004, 2002, 2001, 1999, 1996, 1994, 1993, 1990, 1986, 1981, 1977, 1970, 1967, 1966, 1961, 1960, 1956, 1955, 1951, 1946, 1945, 1941, 1939, 1936, 1931, 1930, 1925, 1924, 1921
109 6TH ST E	2017, 2014, 2009, 2004, 2002, 2001, 1999, 1996, 1994, 1993, 1990, 1986, 1981, 1977, 1970, 1966, 1961, 1960, 1956, 1955, 1951, 1946, 1945, 1941, 1939, 1936, 1931, 1930, 1927, 1925, 1924, 1921
109 6TH ST E	2017, 2014, 2009, 2004, 2002, 2001, 1999, 1996, 1994, 1993, 1990, 1986, 1981, 1977, 1970, 1967, 1966, 1961, 1960, 1955, 1951, 1946, 1945, 1939, 1936, 1931, 1930, 1927, 1925, 1921
109 6TH ST W	2017, 2014, 2009, 2004, 2002, 2001, 1999, 1996, 1994, 1993, 1990, 1986, 1981, 1977, 1970, 1967, 1966, 1961, 1960, 1955, 1951, 1946, 1945, 1941, 1939, 1936, 1931, 1930, 1927, 1925, 1924, 1921
109 E 6TH ST	2017, 2014, 2009, 2004, 2002, 1999, 1996, 1994, 1993, 1990, 1986, 1981, 1977, 1967, 1966, 1961, 1960, 1956, 1955, 1951, 1946, 1945, 1941, 1939, 1936, 1931, 1930, 1927, 1925, 1924, 1921

FINDINGS

Address Researched	Address Not Identified in Research Source
110 6TH E	2017, 2014, 2009, 2004, 2002, 2001, 1999, 1996, 1994, 1993, 1990, 1986, 1981, 1977, 1970, 1967, 1966, 1961, 1960, 1956, 1955, 1951, 1946, 1945, 1941, 1936, 1931, 1930, 1927, 1925, 1924, 1921
110 6TH ST	2017, 2014, 2009, 2004, 2002, 2001, 1999, 1996, 1994, 1993, 1990, 1986, 1981, 1977, 1970, 1967, 1966, 1961, 1960, 1956, 1955, 1951, 1946, 1945, 1941, 1939, 1936, 1931, 1930, 1925, 1924, 1921
110 6TH ST E	2017, 2014, 2009, 2004, 2002, 2001, 1999, 1996, 1994, 1993, 1990, 1986, 1981, 1977, 1970, 1966, 1961, 1960, 1956, 1955, 1951, 1946, 1945, 1941, 1939, 1936, 1931, 1930, 1927, 1925, 1924, 1921
110 6TH ST E	2017, 2014, 2009, 2004, 2002, 2001, 1999, 1996, 1994, 1993, 1990, 1986, 1981, 1977, 1970, 1967, 1966, 1961, 1960, 1955, 1951, 1946, 1945, 1939, 1936, 1931, 1930, 1927, 1925, 1921
110 6TH ST W	2017, 2014, 2009, 2004, 2002, 2001, 1999, 1996, 1994, 1993, 1990, 1986, 1981, 1977, 1970, 1967, 1966, 1961, 1960, 1955, 1951, 1946, 1945, 1939, 1936, 1931, 1930, 1927, 1925, 1921
110 6TH ST W	2017, 2014, 2009, 2004, 2002, 2001, 1999, 1996, 1994, 1993, 1990, 1986, 1981, 1977, 1970, 1966, 1961, 1960, 1956, 1955, 1951, 1946, 1945, 1941, 1936, 1931, 1930, 1927, 1925, 1924, 1921
110 7TH ST E	2017, 2014, 2009, 2004, 2002, 2001, 1999, 1996, 1994, 1993, 1990, 1986, 1981, 1977, 1970, 1967, 1966, 1961, 1960, 1955, 1951, 1946, 1945, 1941, 1939, 1936, 1931, 1930, 1927, 1925, 1924, 1921
110 E 7TH ST	2017, 2014, 2009, 2004, 2002, 2001, 1999, 1996, 1994, 1993, 1990, 1986, 1981, 1977, 1970, 1967, 1966, 1961, 1960, 1956, 1955, 1951, 1946, 1945, 1941, 1939, 1936, 1930, 1927, 1925, 1924, 1921
110 W 6TH ST	2017, 2014, 2009, 2004, 2002, 2001, 1999, 1996, 1994, 1993, 1990, 1986, 1981, 1977, 1967, 1966, 1961, 1960, 1956, 1955, 1951, 1946, 1945, 1941, 1939, 1936, 1930, 1927, 1925, 1924, 1921
111 1/2 6TH ST E	2017, 2014, 2009, 2004, 2002, 2001, 1999, 1996, 1994, 1993, 1990, 1986, 1981, 1977, 1970, 1967, 1966, 1961, 1960, 1956, 1955, 1951, 1946, 1945, 1941, 1939, 1936, 1931, 1930, 1927, 1925, 1921
111 6TH E	2017, 2014, 2009, 2004, 2002, 2001, 1999, 1996, 1994, 1993, 1990, 1986, 1981, 1977, 1970, 1967, 1966, 1961, 1960, 1956, 1955, 1951, 1946, 1945, 1941, 1936, 1931, 1930, 1927, 1925, 1924, 1921
111 6TH ST	2017, 2014, 2009, 2004, 2002, 2001, 1999, 1996, 1994, 1993, 1990, 1986, 1981, 1977, 1970, 1967, 1966, 1961, 1960, 1956, 1955, 1951, 1946, 1945, 1941, 1939, 1936, 1931, 1930, 1925, 1924, 1921
111 6TH ST E	2017, 2014, 2009, 2004, 2002, 2001, 1999, 1996, 1994, 1993, 1990, 1986, 1981, 1977, 1970, 1967, 1966, 1961, 1960, 1956, 1955, 1951, 1946, 1945, 1939, 1936, 1931, 1930, 1927, 1925, 1921
111 6TH ST W	2017, 2014, 2009, 2004, 2002, 2001, 1999, 1996, 1994, 1993, 1990, 1986, 1981, 1977, 1970, 1967, 1966, 1961, 1960, 1956, 1955, 1951, 1946, 1945, 1939, 1936, 1931, 1930, 1927, 1925, 1924, 1921
111 6TH ST W	2017, 2014, 2009, 2004, 2002, 2001, 1999, 1996, 1994, 1993, 1990, 1986, 1981, 1977, 1970, 1967, 1966, 1961, 1960, 1956, 1955, 1951, 1946, 1945, 1941, 1936, 1931, 1930, 1927, 1925, 1924, 1921
111 7TH ST E	2017, 2014, 2009, 2004, 2002, 2001, 1999, 1996, 1994, 1993, 1990, 1986, 1981, 1977, 1970, 1967, 1966, 1961, 1960, 1956, 1955, 1951, 1946, 1945, 1941, 1936, 1931, 1930, 1927, 1925, 1924, 1921

FINDINGS

Address Researched	Address Not Identified in Research Source
111 E 6TH	2017, 2014, 2009, 2004, 2002, 2001, 1999, 1996, 1994, 1990, 1986, 1981, 1977, 1970, 1967, 1966, 1961, 1960, 1956, 1955, 1951, 1946, 1945, 1941, 1939, 1936, 1931, 1930, 1927, 1925, 1924, 1921
111 E 6TH ST	2017, 2014, 2009, 2004, 2002, 2001, 1999, 1996, 1994, 1993, 1990, 1986, 1981, 1977, 1970, 1967, 1966, 1961, 1960, 1956, 1955, 1951, 1946, 1945, 1941, 1939, 1936, 1930, 1927, 1925, 1924, 1921
111 E 7TH ST	2017, 2014, 2009, 2004, 2002, 2001, 1999, 1996, 1994, 1993, 1990, 1986, 1981, 1977, 1967, 1966, 1961, 1960, 1956, 1955, 1951, 1946, 1945, 1941, 1939, 1936, 1931, 1930, 1927, 1925, 1924, 1921
112 6TH E	2017, 2014, 2009, 2004, 2002, 2001, 1999, 1996, 1994, 1993, 1990, 1986, 1981, 1977, 1970, 1967, 1966, 1961, 1960, 1956, 1955, 1951, 1946, 1945, 1941, 1936, 1931, 1930, 1927, 1925, 1924, 1921
112 6TH ST E	2017, 2014, 2009, 2004, 2002, 2001, 1999, 1996, 1994, 1993, 1990, 1986, 1981, 1977, 1970, 1966, 1961, 1960, 1956, 1955, 1951, 1946, 1945, 1941, 1939, 1936, 1931, 1930, 1927, 1925, 1924, 1921
112 6TH ST E	2017, 2014, 2009, 2004, 2002, 2001, 1999, 1996, 1994, 1993, 1990, 1986, 1981, 1977, 1970, 1967, 1966, 1961, 1960, 1955, 1951, 1946, 1945, 1939, 1936, 1931, 1930, 1927, 1925, 1921
112 6TH ST W	2017, 2014, 2009, 2004, 2002, 2001, 1999, 1996, 1994, 1993, 1990, 1986, 1981, 1977, 1970, 1967, 1966, 1961, 1960, 1955, 1951, 1946, 1945, 1939, 1936, 1931, 1930, 1927, 1925, 1924, 1921
112 6TH ST W	2017, 2014, 2009, 2004, 2002, 2001, 1999, 1996, 1994, 1993, 1990, 1986, 1981, 1977, 1970, 1966, 1961, 1960, 1956, 1955, 1951, 1946, 1945, 1941, 1936, 1931, 1930, 1927, 1925, 1924, 1921
112 7TH ST E	2017, 2014, 2009, 2004, 2002, 2001, 1999, 1996, 1994, 1993, 1990, 1986, 1981, 1977, 1970, 1967, 1966, 1961, 1960, 1956, 1955, 1951, 1946, 1945, 1941, 1936, 1931, 1930, 1927, 1925, 1924, 1921
112 7TH ST E	2017, 2014, 2009, 2004, 2002, 2001, 1999, 1996, 1994, 1993, 1990, 1986, 1981, 1977, 1970, 1967, 1966, 1961, 1960, 1955, 1951, 1946, 1945, 1939, 1936, 1931, 1930, 1927, 1925, 1924, 1921
112 E 6TH ST	2017, 2014, 2009, 2004, 2002, 2001, 1999, 1996, 1994, 1993, 1990, 1986, 1981, 1977, 1967, 1966, 1961, 1960, 1956, 1955, 1951, 1946, 1945, 1941, 1939, 1936, 1930, 1927, 1925, 1924, 1921
112 E 6TH ST	2017, 2014, 2009, 2004, 2002, 2001, 1999, 1996, 1993, 1990, 1986, 1981, 1977, 1970, 1967, 1966, 1961, 1960, 1956, 1955, 1951, 1946, 1945, 1941, 1939, 1936, 1931, 1930, 1927, 1925, 1924, 1921
112 W 6TH ST	2017, 2014, 2009, 2004, 2002, 2001, 1999, 1996, 1994, 1993, 1990, 1986, 1981, 1977, 1970, 1967, 1966, 1961, 1960, 1956, 1955, 1951, 1946, 1945, 1941, 1939, 1936, 1930, 1927, 1925, 1924, 1921
113 6TH E	2017, 2014, 2009, 2004, 2002, 2001, 1999, 1996, 1994, 1993, 1990, 1986, 1981, 1977, 1970, 1967, 1966, 1961, 1960, 1956, 1955, 1951, 1946, 1945, 1941, 1936, 1931, 1930, 1927, 1925, 1924, 1921
113 6TH ST	2017, 2014, 2009, 2004, 2002, 2001, 1999, 1996, 1994, 1993, 1990, 1986, 1981, 1977, 1970, 1967, 1966, 1961, 1960, 1956, 1955, 1951, 1946, 1945, 1941, 1939, 1936, 1931, 1930, 1925, 1924, 1921
113 6TH ST E	2017, 2014, 2009, 2004, 2002, 2001, 1999, 1996, 1994, 1993, 1990, 1986, 1981, 1977, 1970, 1966, 1961, 1960, 1956, 1955, 1951, 1946, 1945, 1941, 1939, 1936, 1931, 1930, 1927, 1925, 1924, 1921

FINDINGS

Address Researched	Address Not Identified in Research Source
113 6TH ST E	2017, 2014, 2009, 2004, 2002, 2001, 1999, 1996, 1994, 1993, 1990, 1986, 1981, 1977, 1970, 1967, 1966, 1961, 1960, 1955, 1951, 1946, 1945, 1939, 1936, 1931, 1930, 1927, 1925, 1921
113 6TH ST W	2017, 2014, 2009, 2004, 2002, 2001, 1999, 1996, 1994, 1993, 1990, 1986, 1981, 1977, 1970, 1967, 1966, 1961, 1960, 1955, 1951, 1946, 1945, 1939, 1936, 1931, 1930, 1927, 1925, 1921
113 6TH ST W	2017, 2014, 2009, 2004, 2002, 2001, 1999, 1996, 1994, 1993, 1990, 1986, 1981, 1977, 1970, 1966, 1961, 1960, 1956, 1955, 1951, 1946, 1945, 1941, 1936, 1931, 1930, 1927, 1925, 1924, 1921
113 7TH ST E	2017, 2014, 2009, 2004, 2002, 2001, 1999, 1996, 1994, 1993, 1990, 1986, 1981, 1977, 1970, 1967, 1966, 1961, 1960, 1956, 1955, 1951, 1946, 1945, 1941, 1936, 1931, 1930, 1927, 1925, 1924, 1921
113 7TH ST E	2017, 2014, 2009, 2004, 2002, 2001, 1999, 1996, 1994, 1993, 1990, 1986, 1981, 1977, 1970, 1967, 1966, 1961, 1960, 1955, 1951, 1946, 1945, 1939, 1936, 1931, 1930, 1927, 1925, 1921
113 CORONA MALL	2017, 2014, 2009, 2002, 2001, 1999, 1996, 1994, 1993, 1990, 1986, 1981, 1977, 1970, 1967, 1966, 1961, 1960, 1956, 1955, 1951, 1946, 1945, 1941, 1939, 1936, 1931, 1930, 1927, 1925, 1924, 1921
113 CORONA MALL W	2017, 2014, 2009, 2004, 2001, 1999, 1994, 1993, 1986, 1981, 1977, 1970, 1967, 1966, 1961, 1960, 1956, 1955, 1951, 1946, 1945, 1941, 1939, 1936, 1931, 1930, 1927, 1925, 1924, 1921
113 E 6TH ST	2017, 2014, 2009, 2004, 2002, 1999, 1996, 1994, 1993, 1990, 1986, 1981, 1977, 1967, 1966, 1961, 1960, 1956, 1955, 1951, 1946, 1945, 1941, 1939, 1936, 1930, 1927, 1925, 1924, 1921
113 E 6TH ST	2009, 2004, 2002, 2001, 1999, 1996, 1993, 1990, 1986, 1981, 1977, 1970, 1967, 1966, 1961, 1960, 1956, 1955, 1951, 1946, 1945, 1941, 1939, 1936, 1931, 1930, 1927, 1925, 1924, 1921
113 E 7TH ST	2017, 2014, 2009, 2004, 2002, 2001, 1999, 1996, 1994, 1993, 1990, 1986, 1981, 1977, 1970, 1967, 1966, 1961, 1960, 1956, 1955, 1951, 1946, 1945, 1941, 1936, 1931, 1930, 1927, 1925, 1924, 1921
113 W 6TH ST	2017, 2014, 2009, 2004, 2002, 2001, 1999, 1996, 1994, 1993, 1990, 1986, 1967, 1966, 1961, 1960, 1956, 1955, 1951, 1946, 1945, 1941, 1939, 1936, 1931, 1930, 1927, 1925, 1924, 1921
114 6TH E	2017, 2014, 2009, 2004, 2002, 2001, 1999, 1996, 1994, 1993, 1990, 1986, 1981, 1977, 1970, 1967, 1966, 1961, 1960, 1956, 1955, 1951, 1946, 1945, 1941, 1936, 1931, 1930, 1927, 1925, 1924, 1921
114 6TH ST	2017, 2014, 2009, 2004, 2002, 2001, 1999, 1996, 1994, 1993, 1990, 1986, 1981, 1977, 1970, 1967, 1966, 1961, 1960, 1956, 1955, 1951, 1946, 1945, 1941, 1939, 1936, 1931, 1930, 1925, 1924, 1921
114 6TH ST E	2017, 2014, 2009, 2004, 2002, 2001, 1999, 1994, 1993, 1990, 1986, 1981, 1977, 1970, 1967, 1966, 1961, 1960, 1955, 1951, 1946, 1945, 1939, 1936, 1931, 1930, 1927, 1925, 1921
114 6TH ST W	2017, 2014, 2009, 2004, 2002, 2001, 1999, 1996, 1994, 1993, 1990, 1986, 1981, 1977, 1970, 1967, 1966, 1961, 1960, 1955, 1951, 1946, 1945, 1939, 1936, 1931, 1930, 1927, 1925, 1921
114 6TH ST W	2017, 2014, 2009, 2004, 2002, 2001, 1999, 1996, 1994, 1993, 1990, 1986, 1981, 1977, 1970, 1966, 1961, 1960, 1956, 1955, 1951, 1946, 1945, 1941, 1936, 1931, 1930, 1927, 1925, 1924, 1921

FINDINGS

Address Researched	Address Not Identified in Research Source
114 7TH ST E	2017, 2014, 2009, 2004, 2002, 2001, 1999, 1996, 1994, 1993, 1990, 1986, 1981, 1977, 1970, 1967, 1966, 1961, 1960, 1955, 1951, 1946, 1945, 1939, 1936, 1931, 1930, 1927, 1925, 1924, 1921
114 E 6TH	2017, 2014, 2009, 2004, 2002, 2001, 1999, 1996, 1994, 1990, 1986, 1981, 1977, 1970, 1967, 1966, 1961, 1960, 1956, 1955, 1951, 1946, 1945, 1941, 1939, 1936, 1931, 1930, 1927, 1925, 1924, 1921
114 E 6TH ST	2017, 2014, 2009, 2004, 2002, 1999, 1996, 1994, 1993, 1990, 1970, 1967, 1966, 1961, 1960, 1956, 1955, 1951, 1946, 1945, 1941, 1939, 1936, 1930, 1927, 1925, 1924, 1921
114 E 6TH ST	2009, 2002, 2001, 1999, 1996, 1993, 1990, 1986, 1981, 1977, 1970, 1967, 1966, 1961, 1960, 1956, 1955, 1951, 1946, 1945, 1941, 1939, 1936, 1931, 1930, 1927, 1925, 1924, 1921
114 W 6TH ST	2017, 2014, 2009, 2004, 2002, 2001, 1999, 1996, 1994, 1993, 1990, 1986, 1981, 1977, 1967, 1966, 1961, 1960, 1956, 1955, 1951, 1946, 1945, 1941, 1939, 1936, 1930, 1927, 1925, 1924, 1921
115 6TH E	2017, 2014, 2009, 2004, 2002, 2001, 1999, 1996, 1994, 1993, 1990, 1986, 1981, 1977, 1970, 1967, 1966, 1961, 1960, 1956, 1955, 1951, 1946, 1945, 1941, 1936, 1931, 1930, 1927, 1925, 1924, 1921
115 6TH ST	2017, 2014, 2009, 2004, 2002, 2001, 1999, 1996, 1994, 1993, 1990, 1986, 1981, 1977, 1970, 1967, 1966, 1961, 1960, 1956, 1955, 1951, 1946, 1945, 1941, 1939, 1936, 1931, 1930, 1925, 1924, 1921
115 6TH ST E	2017, 2014, 2009, 2004, 2002, 2001, 1999, 1996, 1994, 1993, 1990, 1986, 1981, 1977, 1970, 1966, 1961, 1960, 1956, 1955, 1951, 1946, 1945, 1941, 1939, 1936, 1931, 1930, 1927, 1925, 1924, 1921
115 6TH ST E	2017, 2014, 2009, 2004, 2002, 2001, 1999, 1996, 1994, 1993, 1990, 1986, 1981, 1977, 1970, 1967, 1966, 1961, 1960, 1955, 1951, 1946, 1945, 1939, 1936, 1931, 1930, 1927, 1925, 1921
115 6TH ST W	2017, 2014, 2009, 2004, 2002, 2001, 1999, 1996, 1994, 1993, 1990, 1986, 1981, 1977, 1970, 1967, 1966, 1961, 1960, 1956, 1955, 1951, 1946, 1945, 1939, 1936, 1931, 1930, 1927, 1925, 1921
115 6TH ST W	2017, 2014, 2009, 2004, 2002, 2001, 1999, 1996, 1994, 1993, 1990, 1986, 1981, 1977, 1970, 1967, 1966, 1961, 1960, 1956, 1955, 1951, 1946, 1945, 1941, 1936, 1931, 1930, 1927, 1925, 1924, 1921
115 7TH ST E	2017, 2014, 2009, 2004, 2002, 2001, 1999, 1996, 1994, 1993, 1990, 1986, 1981, 1977, 1970, 1967, 1966, 1961, 1960, 1956, 1955, 1951, 1946, 1945, 1939, 1936, 1931, 1930, 1927, 1925, 1924, 1921
115 E 6TH ST	2017, 2014, 2009, 2004, 2002, 2001, 1999, 1996, 1994, 1993, 1990, 1986, 1981, 1977, 1970, 1967, 1966, 1961, 1960, 1956, 1955, 1951, 1946, 1945, 1941, 1939, 1936, 1930, 1927, 1925, 1924, 1921
115 E 7TH ST	2017, 2014, 2009, 2004, 2002, 2001, 1999, 1996, 1994, 1993, 1990, 1986, 1981, 1977, 1970, 1967, 1966, 1961, 1960, 1956, 1955, 1951, 1946, 1945, 1941, 1939, 1936, 1931, 1930, 1927, 1925, 1921
115 E 7TH ST	2017, 2014, 2009, 2004, 2002, 2001, 1999, 1996, 1994, 1993, 1990, 1986, 1981, 1977, 1970, 1967, 1966, 1961, 1960, 1956, 1955, 1951, 1946, 1945, 1941, 1936, 1931, 1930, 1927, 1925, 1924, 1921
116 6TH E	2017, 2014, 2009, 2004, 2002, 2001, 1999, 1996, 1994, 1993, 1990, 1986, 1981, 1977, 1970, 1967, 1966, 1961, 1960, 1956, 1955, 1951, 1946, 1945, 1941, 1936, 1931, 1930, 1927, 1925, 1924, 1921

FINDINGS

Address Researched	Address Not Identified in Research Source
116 6TH ST	2017, 2014, 2009, 2004, 2002, 2001, 1999, 1996, 1994, 1993, 1990, 1986, 1981, 1977, 1970, 1967, 1966, 1961, 1960, 1956, 1955, 1951, 1946, 1945, 1941, 1939, 1936, 1931, 1930, 1925, 1924, 1921
116 6TH ST E	2017, 2014, 2009, 2004, 2002, 2001, 1999, 1996, 1994, 1993, 1990, 1986, 1981, 1977, 1970, 1967, 1966, 1961, 1960, 1955, 1951, 1946, 1945, 1939, 1936, 1931, 1930, 1927, 1925, 1921
116 6TH ST W	2017, 2014, 2009, 2004, 2002, 2001, 1999, 1996, 1994, 1993, 1990, 1986, 1981, 1977, 1970, 1967, 1966, 1961, 1960, 1955, 1951, 1946, 1945, 1939, 1936, 1931, 1930, 1927, 1925, 1924, 1921
116 6TH ST W	2017, 2014, 2009, 2004, 2002, 2001, 1999, 1996, 1994, 1993, 1990, 1986, 1981, 1977, 1970, 1966, 1961, 1960, 1956, 1955, 1951, 1946, 1945, 1941, 1936, 1931, 1930, 1927, 1925, 1924, 1921
116 E 6TH ST	2017, 2014, 2009, 2004, 2002, 2001, 1999, 1996, 1994, 1993, 1990, 1986, 1981, 1977, 1970, 1967, 1966, 1961, 1960, 1956, 1955, 1951, 1946, 1945, 1941, 1939, 1936, 1930, 1927, 1925, 1924, 1921
116 E 7TH ST	2017, 2014, 2009, 2004, 2002, 2001, 1999, 1996, 1994, 1993, 1990, 1986, 1981, 1977, 1970, 1967, 1966, 1961, 1960, 1956, 1955, 1951, 1946, 1945, 1941, 1936, 1931, 1930, 1927, 1925, 1924, 1921
116 W 6TH ST	2017, 2014, 2009, 2004, 2002, 2001, 1999, 1996, 1994, 1993, 1990, 1986, 1981, 1977, 1967, 1966, 1961, 1960, 1956, 1955, 1951, 1946, 1945, 1941, 1939, 1936, 1930, 1927, 1925, 1924, 1921
117 1/2 6TH ST W	2017, 2014, 2009, 2004, 2002, 2001, 1999, 1996, 1994, 1993, 1990, 1986, 1981, 1977, 1970, 1967, 1966, 1961, 1960, 1956, 1955, 1951, 1946, 1945, 1941, 1939, 1936, 1931, 1930, 1927, 1925, 1921
117 1/2 6TH ST W	2017, 2014, 2009, 2004, 2002, 2001, 1999, 1996, 1994, 1993, 1990, 1986, 1981, 1977, 1970, 1967, 1966, 1961, 1960, 1956, 1955, 1951, 1946, 1945, 1941, 1936, 1931, 1930, 1927, 1925, 1924, 1921
117 6TH E	2017, 2014, 2009, 2004, 2002, 2001, 1999, 1996, 1994, 1993, 1990, 1986, 1981, 1977, 1970, 1967, 1966, 1961, 1960, 1956, 1955, 1951, 1946, 1945, 1941, 1936, 1931, 1930, 1927, 1925, 1924, 1921
117 6TH ST	2017, 2014, 2009, 2004, 2002, 2001, 1999, 1996, 1994, 1993, 1990, 1986, 1981, 1977, 1970, 1967, 1966, 1961, 1960, 1956, 1955, 1951, 1946, 1945, 1941, 1939, 1936, 1931, 1930, 1925, 1924, 1921
117 6TH ST E	2017, 2014, 2009, 2004, 2002, 2001, 1999, 1996, 1994, 1993, 1990, 1986, 1981, 1977, 1970, 1966, 1961, 1960, 1956, 1955, 1951, 1946, 1945, 1941, 1939, 1936, 1931, 1930, 1927, 1925, 1924, 1921
117 6TH ST E	2017, 2014, 2009, 2004, 2002, 2001, 1999, 1996, 1994, 1993, 1990, 1986, 1981, 1977, 1970, 1967, 1966, 1961, 1960, 1955, 1951, 1946, 1945, 1939, 1936, 1931, 1930, 1927, 1925, 1924, 1921
117 6TH ST W	2017, 2014, 2009, 2004, 2002, 2001, 1999, 1996, 1994, 1993, 1990, 1986, 1981, 1977, 1970, 1967, 1966, 1961, 1960, 1955, 1951, 1946, 1945, 1939, 1936, 1931, 1930, 1927, 1925, 1921
117 6TH ST W	2017, 2014, 2009, 2004, 2002, 2001, 1999, 1996, 1994, 1993, 1990, 1986, 1981, 1977, 1970, 1966, 1961, 1960, 1956, 1955, 1951, 1946, 1945, 1941, 1936, 1931, 1930, 1927, 1925, 1924, 1921
117 7TH ST E	2017, 2014, 2009, 2004, 2002, 2001, 1999, 1996, 1994, 1993, 1990, 1986, 1981, 1977, 1970, 1967, 1966, 1961, 1960, 1956, 1955, 1951, 1946, 1945, 1941, 1936, 1931, 1930, 1927, 1925, 1924, 1921

FINDINGS

Address Researched	Address Not Identified in Research Source
117 7TH ST E	2017, 2014, 2009, 2004, 2002, 2001, 1999, 1996, 1994, 1993, 1990, 1986, 1981, 1977, 1970, 1967, 1966, 1961, 1960, 1955, 1951, 1946, 1945, 1939, 1936, 1931, 1930, 1927, 1925, 1924, 1921
117 E 6TH ST	2017, 2014, 2009, 2004, 2002, 1999, 1996, 1994, 1993, 1990, 1986, 1981, 1977, 1967, 1966, 1961, 1960, 1956, 1955, 1951, 1946, 1945, 1941, 1939, 1936, 1931, 1930, 1927, 1925, 1924, 1921
117 E 7TH ST	2017, 2014, 2009, 2004, 2002, 2001, 1999, 1996, 1994, 1993, 1990, 1986, 1981, 1977, 1970, 1967, 1966, 1961, 1960, 1956, 1955, 1951, 1946, 1945, 1941, 1939, 1936, 1931, 1930, 1927, 1925, 1921
117 W 6TH ST	2017, 2014, 2009, 2004, 2002, 2001, 1999, 1996, 1994, 1993, 1990, 1986, 1981, 1977, 1967, 1966, 1961, 1960, 1956, 1955, 1951, 1946, 1945, 1941, 1939, 1936, 1930, 1927, 1925, 1924, 1921
118 1/2 6TH ST E	2017, 2014, 2009, 2004, 2002, 2001, 1999, 1996, 1994, 1993, 1990, 1986, 1981, 1977, 1970, 1967, 1966, 1961, 1960, 1956, 1955, 1951, 1946, 1945, 1941, 1939, 1936, 1931, 1930, 1927, 1925, 1921
118 1/2 6TH ST E	2017, 2014, 2009, 2004, 2002, 2001, 1999, 1996, 1994, 1993, 1990, 1986, 1981, 1977, 1970, 1966, 1961, 1960, 1956, 1955, 1951, 1946, 1945, 1941, 1939, 1936, 1931, 1930, 1927, 1925, 1924, 1921
118 6TH E	2017, 2014, 2009, 2004, 2002, 2001, 1999, 1996, 1994, 1993, 1990, 1986, 1981, 1977, 1970, 1967, 1966, 1961, 1960, 1956, 1955, 1951, 1946, 1945, 1941, 1936, 1931, 1930, 1927, 1925, 1924, 1921
118 6TH ST	2017, 2014, 2009, 2004, 2002, 2001, 1999, 1996, 1994, 1993, 1990, 1986, 1981, 1977, 1970, 1967, 1966, 1961, 1960, 1956, 1955, 1951, 1946, 1945, 1941, 1939, 1936, 1931, 1930, 1925, 1924, 1921
118 6TH ST E	2017, 2014, 2009, 2004, 2002, 2001, 1999, 1996, 1994, 1993, 1990, 1986, 1981, 1977, 1970, 1967, 1966, 1961, 1960, 1955, 1951, 1946, 1945, 1939, 1936, 1931, 1930, 1927, 1925, 1921
118 6TH ST W	2017, 2014, 2009, 2004, 2002, 2001, 1999, 1996, 1994, 1993, 1990, 1986, 1981, 1977, 1970, 1967, 1966, 1961, 1960, 1956, 1955, 1951, 1946, 1945, 1939, 1936, 1931, 1930, 1927, 1925, 1924, 1921
118 6TH ST W	2017, 2014, 2009, 2004, 2002, 2001, 1999, 1996, 1994, 1993, 1990, 1986, 1981, 1977, 1970, 1966, 1961, 1960, 1956, 1955, 1951, 1946, 1945, 1941, 1936, 1931, 1930, 1927, 1925, 1924, 1921
118 E 6TH ST	2017, 2014, 2009, 2004, 2002, 2001, 1999, 1996, 1994, 1993, 1990, 1986, 1981, 1977, 1967, 1966, 1961, 1960, 1956, 1955, 1951, 1946, 1945, 1941, 1939, 1936, 1930, 1927, 1925, 1924, 1921
118 E 7TH ST	2017, 2014, 2009, 2004, 2002, 2001, 1999, 1996, 1994, 1993, 1990, 1986, 1981, 1977, 1970, 1967, 1966, 1961, 1960, 1956, 1955, 1951, 1946, 1945, 1941, 1939, 1936, 1930, 1927, 1925, 1924, 1921
118 W 6TH ST	2017, 2014, 2009, 2004, 2002, 2001, 1999, 1996, 1994, 1993, 1990, 1986, 1981, 1977, 1967, 1966, 1961, 1960, 1956, 1955, 1951, 1946, 1945, 1941, 1939, 1936, 1930, 1927, 1925, 1924, 1921
119 6TH E	2017, 2014, 2009, 2004, 2002, 2001, 1999, 1996, 1994, 1993, 1990, 1986, 1981, 1977, 1970, 1967, 1966, 1961, 1960, 1956, 1955, 1951, 1946, 1945, 1941, 1936, 1931, 1930, 1927, 1925, 1924, 1921
119 6TH ST	2017, 2014, 2009, 2004, 2002, 2001, 1999, 1996, 1994, 1993, 1990, 1986, 1981, 1977, 1970, 1967, 1966, 1961, 1960, 1956, 1955, 1951, 1946, 1945, 1941, 1939, 1936, 1931, 1930, 1925, 1924, 1921

FINDINGS

Address Researched	Address Not Identified in Research Source
119 6TH ST E	2017, 2014, 2009, 2004, 2002, 2001, 1999, 1996, 1994, 1993, 1990, 1986, 1981, 1977, 1970, 1966, 1961, 1960, 1956, 1955, 1951, 1946, 1945, 1941, 1939, 1936, 1931, 1930, 1927, 1925, 1924, 1921
119 6TH ST E	2017, 2014, 2009, 2004, 2002, 2001, 1999, 1996, 1994, 1993, 1990, 1986, 1981, 1977, 1970, 1967, 1966, 1961, 1960, 1956, 1955, 1951, 1946, 1945, 1939, 1936, 1931, 1930, 1927, 1925, 1921
119 7TH ST E	2017, 2014, 2009, 2004, 2002, 2001, 1999, 1996, 1994, 1993, 1990, 1986, 1981, 1977, 1970, 1967, 1966, 1961, 1960, 1955, 1951, 1946, 1945, 1941, 1939, 1936, 1931, 1930, 1927, 1925, 1924, 1921
119 E 6TH ST	2017, 2014, 2009, 2004, 2002, 1999, 1996, 1994, 1993, 1990, 1986, 1981, 1977, 1967, 1966, 1961, 1960, 1956, 1955, 1951, 1946, 1945, 1941, 1939, 1936, 1930, 1927, 1925, 1924, 1921
119 E 7TH ST	2017, 2014, 2009, 2004, 2002, 2001, 1999, 1996, 1994, 1993, 1990, 1986, 1981, 1977, 1970, 1967, 1966, 1961, 1960, 1956, 1955, 1951, 1946, 1945, 1941, 1939, 1936, 1931, 1930, 1927, 1925, 1921
120 1/2 6TH E	2017, 2014, 2009, 2004, 2002, 2001, 1999, 1996, 1994, 1993, 1990, 1986, 1981, 1977, 1970, 1967, 1966, 1961, 1960, 1956, 1955, 1951, 1946, 1945, 1941, 1936, 1931, 1930, 1927, 1925, 1924, 1921
120 6TH E	2017, 2014, 2009, 2004, 2002, 2001, 1999, 1996, 1994, 1993, 1990, 1986, 1981, 1977, 1970, 1967, 1966, 1961, 1960, 1956, 1955, 1951, 1946, 1945, 1941, 1936, 1931, 1930, 1927, 1925, 1924, 1921
120 6TH ST	2017, 2014, 2009, 2004, 2002, 2001, 1999, 1996, 1994, 1993, 1990, 1986, 1981, 1977, 1970, 1967, 1966, 1961, 1960, 1956, 1955, 1951, 1946, 1945, 1941, 1939, 1936, 1931, 1930, 1925, 1924, 1921
120 6TH ST E	2017, 2014, 2009, 2004, 2002, 2001, 1999, 1996, 1994, 1993, 1990, 1986, 1981, 1977, 1970, 1966, 1961, 1960, 1956, 1955, 1951, 1946, 1945, 1941, 1939, 1936, 1931, 1930, 1927, 1925, 1924, 1921
120 6TH ST E	2017, 2014, 2009, 2004, 2002, 2001, 1999, 1996, 1994, 1993, 1990, 1986, 1981, 1977, 1970, 1967, 1966, 1961, 1960, 1956, 1955, 1951, 1946, 1945, 1939, 1936, 1931, 1930, 1927, 1925, 1921
120 6TH ST W	2017, 2014, 2009, 2004, 2002, 2001, 1999, 1996, 1994, 1993, 1990, 1986, 1981, 1977, 1970, 1967, 1966, 1961, 1960, 1955, 1951, 1946, 1945, 1939, 1936, 1931, 1930, 1927, 1925, 1924, 1921
120 6TH ST W	2017, 2014, 2009, 2004, 2002, 2001, 1999, 1996, 1994, 1993, 1990, 1986, 1981, 1977, 1970, 1966, 1961, 1960, 1956, 1955, 1951, 1946, 1945, 1941, 1936, 1931, 1930, 1927, 1925, 1924, 1921
120 E 6TH ST	2017, 2014, 2009, 2004, 2002, 2001, 1999, 1996, 1994, 1993, 1990, 1986, 1981, 1977, 1970, 1967, 1966, 1961, 1960, 1956, 1955, 1951, 1946, 1945, 1941, 1939, 1936, 1930, 1927, 1925, 1924, 1921
120 E 6TH ST	2017, 2009, 2004, 2002, 2001, 1999, 1996, 1994, 1993, 1990, 1986, 1981, 1977, 1970, 1967, 1966, 1961, 1960, 1956, 1955, 1951, 1946, 1945, 1941, 1939, 1936, 1931, 1930, 1927, 1925, 1924, 1921
120 E 7TH ST	2017, 2014, 2009, 2004, 2002, 2001, 1999, 1996, 1994, 1993, 1990, 1986, 1981, 1977, 1970, 1967, 1966, 1961, 1960, 1956, 1955, 1951, 1946, 1945, 1941, 1939, 1936, 1931, 1930, 1927, 1925, 1921
121 6TH E	2017, 2014, 2009, 2004, 2002, 2001, 1999, 1996, 1994, 1993, 1990, 1986, 1981, 1977, 1970, 1967, 1966, 1961, 1960, 1956, 1955, 1951, 1946, 1945, 1941, 1936, 1931, 1930, 1927, 1925, 1924, 1921

FINDINGS

Address Researched	Address Not Identified in Research Source
121 6TH ST	2017, 2014, 2009, 2004, 2002, 2001, 1999, 1996, 1994, 1993, 1990, 1986, 1981, 1977, 1970, 1967, 1966, 1961, 1960, 1956, 1955, 1951, 1946, 1945, 1941, 1939, 1936, 1931, 1930, 1925, 1924, 1921
121 6TH ST E	2017, 2014, 2009, 2004, 2002, 2001, 1999, 1996, 1994, 1993, 1990, 1986, 1981, 1977, 1970, 1966, 1961, 1960, 1956, 1955, 1951, 1946, 1945, 1941, 1939, 1936, 1931, 1930, 1927, 1925, 1924, 1921
121 6TH ST E	2017, 2014, 2009, 2004, 2002, 2001, 1999, 1996, 1994, 1993, 1990, 1986, 1981, 1977, 1970, 1967, 1966, 1961, 1960, 1955, 1951, 1946, 1945, 1939, 1936, 1931, 1930, 1927, 1925, 1921
121 7TH ST W	2017, 2014, 2009, 2004, 2002, 2001, 1999, 1996, 1994, 1993, 1990, 1986, 1981, 1977, 1970, 1967, 1966, 1961, 1960, 1955, 1951, 1946, 1945, 1941, 1939, 1936, 1931, 1930, 1927, 1925, 1924, 1921
121 7TH ST W	2017, 2014, 2009, 2004, 2002, 2001, 1999, 1996, 1994, 1993, 1990, 1986, 1981, 1977, 1970, 1966, 1961, 1960, 1956, 1955, 1951, 1946, 1945, 1941, 1939, 1936, 1931, 1930, 1927, 1925, 1924, 1921
121 E 6TH ST	2017, 2014, 2009, 2004, 2002, 1999, 1996, 1994, 1993, 1990, 1986, 1981, 1977, 1967, 1966, 1961, 1960, 1956, 1955, 1951, 1946, 1945, 1941, 1939, 1936, 1930, 1927, 1925, 1924, 1921
122 6TH E	2017, 2014, 2009, 2004, 2001, 1999, 1996, 1994, 1993, 1990, 1986, 1981, 1977, 1970, 1967, 1966, 1961, 1960, 1956, 1955, 1951, 1946, 1945, 1941, 1939, 1936, 1931, 1930, 1927, 1925, 1924, 1921
122 6TH ST E	2017, 2014, 2009, 2004, 2002, 2001, 1999, 1994, 1993, 1990, 1986, 1981, 1977, 1970, 1967, 1966, 1961, 1960, 1955, 1951, 1946, 1945, 1941, 1939, 1936, 1931, 1930, 1927, 1925, 1924, 1921
122 6TH ST E	2017, 2014, 2009, 2004, 2002, 2001, 1999, 1996, 1994, 1993, 1990, 1986, 1981, 1977, 1970, 1966, 1961, 1960, 1956, 1955, 1951, 1946, 1945, 1941, 1939, 1936, 1931, 1930, 1927, 1925, 1924, 1921
122 6TH ST W	2017, 2014, 2009, 2004, 2002, 2001, 1999, 1996, 1994, 1993, 1990, 1986, 1981, 1977, 1970, 1967, 1966, 1961, 1960, 1955, 1951, 1946, 1945, 1941, 1939, 1936, 1931, 1930, 1927, 1925, 1924, 1921
122 7TH ST W	2017, 2014, 2009, 2004, 2002, 2001, 1999, 1996, 1994, 1993, 1990, 1986, 1981, 1977, 1970, 1966, 1961, 1960, 1956, 1955, 1951, 1946, 1945, 1941, 1939, 1936, 1931, 1930, 1927, 1925, 1924, 1921
122 E 6TH	2017, 2014, 2009, 2004, 2002, 2001, 1999, 1996, 1994, 1990, 1986, 1981, 1977, 1970, 1967, 1966, 1961, 1960, 1956, 1955, 1951, 1946, 1945, 1941, 1939, 1936, 1931, 1930, 1927, 1925, 1924, 1921
122 E 6TH ST	2017, 2014, 2009, 2004, 2002, 1999, 1996, 1994, 1993, 1990, 1986, 1967, 1966, 1961, 1960, 1956, 1955, 1951, 1946, 1945, 1941, 1939, 1936, 1931, 1930, 1927, 1925, 1924, 1921
122 E 6TH ST	2002, 2001, 1996, 1993, 1990, 1986, 1981, 1977, 1970, 1967, 1966, 1961, 1960, 1956, 1955, 1951, 1946, 1945, 1941, 1939, 1936, 1931, 1930, 1927, 1925, 1924, 1921
122 W 7TH	2017, 2014, 2009, 2004, 2002, 2001, 1999, 1996, 1994, 1990, 1986, 1981, 1977, 1970, 1967, 1966, 1961, 1960, 1956, 1955, 1951, 1946, 1945, 1941, 1939, 1936, 1931, 1930, 1927, 1925, 1924, 1921
122 W 7TH ST	2017, 2014, 2009, 2004, 2002, 1999, 1996, 1994, 1993, 1990, 1986, 1981, 1967, 1966, 1961, 1960, 1956, 1955, 1951, 1946, 1945, 1941, 1939, 1936, 1931, 1930, 1927, 1925, 1924, 1921

FINDINGS

Address Researched	Address Not Identified in Research Source
122 W 7TH ST	2017, 2014, 2009, 2004, 2002, 2001, 1999, 1996, 1993, 1990, 1986, 1981, 1977, 1970, 1967, 1966, 1961, 1960, 1956, 1955, 1951, 1946, 1945, 1941, 1939, 1936, 1931, 1930, 1927, 1925, 1924, 1921
123 6TH E	2017, 2014, 2009, 2004, 2002, 2001, 1999, 1996, 1994, 1993, 1990, 1986, 1981, 1977, 1970, 1967, 1966, 1961, 1960, 1956, 1955, 1951, 1946, 1945, 1941, 1936, 1931, 1930, 1927, 1925, 1924, 1921
123 6TH ST	2017, 2014, 2009, 2004, 2002, 2001, 1999, 1996, 1994, 1993, 1990, 1986, 1981, 1977, 1970, 1967, 1966, 1961, 1960, 1956, 1955, 1951, 1946, 1945, 1941, 1939, 1936, 1931, 1930, 1925, 1924, 1921
123 6TH ST E	2017, 2014, 2009, 2004, 2002, 2001, 1999, 1996, 1994, 1993, 1990, 1986, 1981, 1977, 1970, 1966, 1961, 1960, 1956, 1955, 1951, 1946, 1945, 1941, 1939, 1936, 1931, 1930, 1927, 1925, 1924, 1921
123 6TH ST E	2017, 2014, 2009, 2004, 2002, 2001, 1999, 1996, 1994, 1993, 1990, 1986, 1981, 1977, 1970, 1967, 1966, 1961, 1960, 1956, 1955, 1951, 1946, 1945, 1939, 1936, 1931, 1930, 1927, 1925, 1921
123 E 6TH ST	2017, 2014, 2009, 2004, 2002, 1999, 1996, 1994, 1993, 1990, 1986, 1981, 1977, 1967, 1966, 1961, 1960, 1956, 1955, 1951, 1946, 1945, 1941, 1939, 1936, 1931, 1930, 1927, 1925, 1924, 1921
123 E 7TH ST	2017, 2014, 2009, 2004, 2002, 2001, 1999, 1996, 1994, 1993, 1990, 1986, 1981, 1977, 1970, 1967, 1966, 1961, 1960, 1956, 1955, 1951, 1946, 1945, 1941, 1939, 1936, 1930, 1927, 1925, 1924, 1921
124 6TH E	2017, 2014, 2009, 2004, 2002, 2001, 1999, 1996, 1994, 1993, 1990, 1986, 1981, 1977, 1970, 1967, 1966, 1961, 1960, 1956, 1955, 1951, 1946, 1945, 1941, 1936, 1931, 1930, 1927, 1925, 1924, 1921
124 6TH ST	2017, 2014, 2009, 2004, 2002, 2001, 1999, 1996, 1994, 1993, 1990, 1986, 1981, 1977, 1970, 1967, 1966, 1961, 1960, 1956, 1955, 1951, 1946, 1945, 1941, 1939, 1936, 1931, 1930, 1925, 1924, 1921
124 6TH ST E	2017, 2014, 2009, 2004, 2002, 2001, 1999, 1996, 1994, 1993, 1990, 1986, 1981, 1977, 1970, 1967, 1966, 1961, 1960, 1956, 1955, 1951, 1946, 1945, 1939, 1936, 1931, 1930, 1927, 1925, 1924, 1921
124 6TH ST W	2017, 2014, 2009, 2004, 2002, 2001, 1999, 1996, 1994, 1993, 1990, 1986, 1981, 1977, 1970, 1967, 1966, 1961, 1960, 1955, 1951, 1946, 1945, 1939, 1936, 1931, 1930, 1927, 1925, 1924, 1921
124 6TH ST W	2017, 2014, 2009, 2004, 2002, 2001, 1999, 1996, 1994, 1993, 1990, 1986, 1981, 1977, 1970, 1966, 1961, 1960, 1956, 1955, 1951, 1946, 1945, 1941, 1936, 1931, 1930, 1927, 1925, 1924, 1921
124 7TH W	2017, 2014, 2009, 2004, 2002, 2001, 1999, 1996, 1994, 1993, 1990, 1986, 1981, 1977, 1970, 1967, 1966, 1961, 1960, 1956, 1955, 1951, 1946, 1945, 1941, 1936, 1931, 1930, 1927, 1925, 1924, 1921
124 7TH ST W	2017, 2014, 2009, 2004, 2002, 2001, 1999, 1996, 1994, 1993, 1990, 1986, 1981, 1977, 1970, 1967, 1966, 1961, 1960, 1956, 1955, 1951, 1946, 1945, 1939, 1936, 1931, 1930, 1927, 1925, 1924, 1921
124 E 6TH ST	2017, 2014, 2009, 2004, 2002, 2001, 1999, 1996, 1994, 1993, 1990, 1986, 1981, 1977, 1970, 1967, 1966, 1961, 1960, 1956, 1955, 1951, 1946, 1945, 1941, 1939, 1936, 1930, 1927, 1925, 1924, 1921
124 W 6TH ST	2017, 2014, 2009, 2004, 2002, 2001, 1999, 1996, 1994, 1993, 1990, 1986, 1981, 1977, 1970, 1967, 1966, 1961, 1960, 1956, 1955, 1951, 1946, 1945, 1941, 1939, 1936, 1930, 1927, 1925, 1924, 1921

FINDINGS

Address Researched	Address Not Identified in Research Source
125 6TH ST	2017, 2014, 2009, 2004, 2002, 2001, 1999, 1996, 1994, 1993, 1990, 1986, 1981, 1977, 1970, 1967, 1966, 1961, 1960, 1956, 1955, 1951, 1946, 1945, 1941, 1939, 1936, 1931, 1930, 1925, 1924, 1921
125 6TH ST E	2017, 2014, 2009, 2004, 2002, 2001, 1999, 1996, 1994, 1993, 1990, 1986, 1981, 1977, 1970, 1967, 1966, 1961, 1960, 1956, 1955, 1951, 1946, 1945, 1941, 1939, 1936, 1931, 1930, 1927, 1925, 1921
125 E 6TH ST	2017, 2014, 2009, 2004, 2002, 2001, 1999, 1996, 1994, 1993, 1990, 1986, 1981, 1977, 1970, 1967, 1966, 1961, 1960, 1956, 1955, 1951, 1946, 1945, 1941, 1939, 1936, 1930, 1927, 1925, 1924, 1921
127 CORONA MALL	2017, 2014, 2009, 2004, 2002, 1999, 1996, 1994, 1993, 1990, 1986, 1981, 1977, 1970, 1967, 1966, 1961, 1960, 1956, 1955, 1951, 1946, 1945, 1941, 1939, 1936, 1931, 1930, 1927, 1925, 1924, 1921
127 CORONA MALL E	2017, 2014, 2009, 2004, 2002, 2001, 1999, 1996, 1994, 1993, 1986, 1981, 1977, 1970, 1967, 1966, 1961, 1960, 1956, 1955, 1951, 1946, 1945, 1941, 1939, 1936, 1931, 1930, 1927, 1925, 1924, 1921
127 E CORONA MALL	2017, 2014, 2009, 2004, 2002, 2001, 1999, 1996, 1994, 1993, 1990, 1986, 1977, 1970, 1967, 1966, 1961, 1960, 1956, 1955, 1951, 1946, 1945, 1941, 1939, 1936, 1931, 1930, 1927, 1925, 1924, 1921
128 E 6TH ST	2017, 2014, 2009, 2004, 2002, 2001, 1999, 1996, 1994, 1993, 1990, 1986, 1981, 1970, 1967, 1966, 1961, 1960, 1956, 1955, 1951, 1946, 1945, 1941, 1939, 1936, 1931, 1930, 1927, 1925, 1924, 1921
131 CORONA MALL	2017, 2014, 2009, 2004, 2002, 1999, 1996, 1994, 1993, 1990, 1986, 1981, 1977, 1970, 1967, 1966, 1961, 1960, 1956, 1955, 1951, 1946, 1945, 1941, 1939, 1936, 1931, 1930, 1927, 1925, 1924, 1921
131 CORONA MALL	2002, 2001, 1996, 1993, 1990, 1986, 1981, 1977, 1970, 1967, 1966, 1961, 1960, 1956, 1955, 1951, 1946, 1945, 1941, 1939, 1936, 1931, 1930, 1927, 1925, 1924, 1921
131 CORONA MALL E	2017, 2014, 2009, 2004, 2001, 1999, 1994, 1993, 1986, 1981, 1977, 1970, 1967, 1966, 1961, 1960, 1956, 1955, 1951, 1946, 1945, 1941, 1939, 1936, 1931, 1930, 1927, 1925, 1924, 1921
131 CORONA MALL S	2017, 2014, 2009, 2004, 2002, 2001, 1999, 1994, 1993, 1990, 1986, 1981, 1977, 1970, 1967, 1966, 1961, 1960, 1956, 1955, 1951, 1946, 1945, 1941, 1939, 1936, 1931, 1930, 1927, 1925, 1924, 1921
131 E CORONA MALL	2017, 2014, 2009, 2004, 2002, 2001, 1999, 1996, 1994, 1990, 1986, 1977, 1970, 1967, 1966, 1961, 1960, 1956, 1955, 1951, 1946, 1945, 1941, 1939, 1936, 1931, 1930, 1927, 1925, 1924, 1921
133 CORONA MALL	2017, 2014, 2009, 2004, 2002, 1999, 1996, 1994, 1993, 1990, 1986, 1981, 1977, 1970, 1967, 1966, 1961, 1960, 1956, 1955, 1951, 1946, 1945, 1941, 1939, 1936, 1931, 1930, 1927, 1925, 1924, 1921
133 E 6TH ST	2017, 2014, 2009, 2004, 2002, 2001, 1999, 1996, 1994, 1993, 1990, 1986, 1981, 1970, 1967, 1966, 1961, 1960, 1956, 1955, 1951, 1946, 1945, 1941, 1939, 1936, 1931, 1930, 1927, 1925, 1924, 1921
133 E CORONA MALL	2017, 2014, 2009, 2004, 2002, 2001, 1999, 1996, 1994, 1993, 1990, 1986, 1981, 1970, 1967, 1966, 1961, 1960, 1956, 1955, 1951, 1946, 1945, 1941, 1939, 1936, 1931, 1930, 1927, 1925, 1924, 1921
133 SE CORONA MALL	2017, 2014, 2009, 2004, 2002, 2001, 1999, 1996, 1994, 1993, 1990, 1986, 1977, 1970, 1967, 1966, 1961, 1960, 1956, 1955, 1951, 1946, 1945, 1941, 1939, 1936, 1931, 1930, 1927, 1925, 1924, 1921

FINDINGS

Address Researched	Address Not Identified in Research Source
134 6TH ST	2017, 2014, 2009, 2004, 2002, 2001, 1999, 1996, 1994, 1993, 1990, 1986, 1981, 1977, 1970, 1967, 1966, 1961, 1960, 1956, 1955, 1951, 1946, 1945, 1941, 1939, 1936, 1931, 1930, 1925, 1924, 1921
137 6TH ST	2017, 2014, 2009, 2004, 2002, 2001, 1999, 1996, 1994, 1993, 1990, 1986, 1977, 1970, 1967, 1966, 1961, 1960, 1956, 1955, 1951, 1946, 1945, 1941, 1939, 1936, 1931, 1930, 1927, 1925, 1924, 1921
138 6TH E	2017, 2014, 2009, 2004, 2001, 1999, 1996, 1994, 1993, 1990, 1986, 1981, 1977, 1970, 1967, 1966, 1961, 1960, 1956, 1955, 1951, 1946, 1945, 1941, 1939, 1936, 1931, 1930, 1927, 1925, 1924, 1921
138 6TH ST E	2017, 2014, 2009, 2004, 2002, 2001, 1999, 1994, 1993, 1990, 1986, 1981, 1977, 1970, 1967, 1966, 1961, 1960, 1956, 1955, 1951, 1946, 1945, 1941, 1939, 1936, 1931, 1930, 1927, 1925, 1924, 1921
138 E 6TH	2017, 2014, 2009, 2004, 2002, 2001, 1999, 1996, 1994, 1990, 1986, 1981, 1977, 1970, 1967, 1966, 1961, 1960, 1956, 1955, 1951, 1946, 1945, 1941, 1939, 1936, 1931, 1930, 1927, 1925, 1924, 1921
138 E 6TH ST	2017, 2014, 2009, 2004, 2002, 1999, 1996, 1994, 1993, 1990, 1986, 1977, 1970, 1967, 1966, 1961, 1960, 1956, 1955, 1951, 1946, 1945, 1941, 1939, 1936, 1931, 1930, 1927, 1925, 1924, 1921
138 E 6TH ST	2017, 2014, 2009, 2002, 2001, 1996, 1993, 1990, 1986, 1981, 1977, 1970, 1967, 1966, 1961, 1960, 1956, 1955, 1951, 1946, 1945, 1941, 1939, 1936, 1931, 1930, 1927, 1925, 1924, 1921
140 CORONA MALL	2017, 2002, 2001, 1996, 1993, 1990, 1986, 1981, 1977, 1970, 1967, 1966, 1961, 1960, 1956, 1955, 1951, 1946, 1945, 1941, 1939, 1936, 1931, 1930, 1927, 1925, 1924, 1921
140 CORONA MALL	2017, 2014, 2009, 2004, 2002, 1999, 1996, 1994, 1993, 1990, 1986, 1981, 1977, 1970, 1967, 1966, 1961, 1960, 1956, 1955, 1951, 1946, 1945, 1941, 1939, 1936, 1931, 1930, 1927, 1925, 1924, 1921
140 CORONA MALL E	2017, 2014, 2009, 2004, 2001, 1999, 1996, 1994, 1993, 1986, 1981, 1977, 1970, 1967, 1966, 1961, 1960, 1956, 1955, 1951, 1946, 1945, 1941, 1939, 1936, 1931, 1930, 1927, 1925, 1924, 1921
140 E CORONA MALL	2017, 2014, 2009, 2004, 2002, 2001, 1999, 1996, 1994, 1990, 1986, 1977, 1970, 1967, 1966, 1961, 1960, 1956, 1955, 1951, 1946, 1945, 1941, 1939, 1936, 1931, 1930, 1927, 1925, 1924, 1921
141 CORONA MALL	2017, 2014, 2009, 2004, 2002, 1999, 1996, 1994, 1993, 1990, 1986, 1981, 1977, 1970, 1967, 1966, 1961, 1960, 1956, 1955, 1951, 1946, 1945, 1941, 1939, 1936, 1931, 1930, 1927, 1925, 1924, 1921
141 CORONA MALL	2002, 2001, 1996, 1993, 1990, 1986, 1981, 1977, 1970, 1967, 1966, 1961, 1960, 1956, 1955, 1951, 1946, 1945, 1941, 1939, 1936, 1931, 1930, 1927, 1925, 1924, 1921
141 CORONA MALL W	2017, 2014, 2009, 2004, 2001, 1999, 1994, 1993, 1986, 1981, 1977, 1970, 1967, 1966, 1961, 1960, 1956, 1955, 1951, 1946, 1945, 1941, 1939, 1936, 1931, 1930, 1927, 1925, 1924, 1921
141 W CORONA MALL	2017, 2014, 2009, 2004, 2002, 2001, 1999, 1996, 1994, 1990, 1986, 1977, 1967, 1966, 1961, 1960, 1956, 1955, 1951, 1946, 1945, 1941, 1939, 1936, 1931, 1930, 1927, 1925, 1924, 1921
142 6TH E	2017, 2014, 2009, 2004, 2001, 1999, 1996, 1994, 1993, 1990, 1986, 1981, 1977, 1970, 1967, 1966, 1961, 1960, 1956, 1955, 1951, 1946, 1945, 1941, 1939, 1936, 1931, 1930, 1927, 1925, 1924, 1921

FINDINGS

Address Researched	Address Not Identified in Research Source
142 6TH ST E	2017, 2014, 2009, 2004, 2002, 2001, 1999, 1994, 1993, 1990, 1986, 1981, 1977, 1970, 1967, 1966, 1961, 1960, 1956, 1955, 1951, 1946, 1945, 1941, 1939, 1936, 1931, 1930, 1927, 1925, 1924, 1921
142 E 6TH	2017, 2014, 2009, 2004, 2002, 2001, 1999, 1996, 1994, 1990, 1986, 1981, 1977, 1970, 1967, 1966, 1961, 1960, 1956, 1955, 1951, 1946, 1945, 1941, 1939, 1936, 1931, 1930, 1927, 1925, 1924, 1921
142 E 6TH ST	2017, 2014, 2009, 2004, 2002, 1999, 1996, 1994, 1993, 1990, 1986, 1981, 1970, 1967, 1966, 1961, 1960, 1956, 1955, 1951, 1946, 1945, 1941, 1939, 1936, 1931, 1930, 1927, 1925, 1924, 1921
142 E 6TH ST	2017, 2014, 2009, 2002, 2001, 1996, 1993, 1990, 1986, 1981, 1977, 1970, 1967, 1966, 1961, 1960, 1956, 1955, 1951, 1946, 1945, 1941, 1939, 1936, 1931, 1930, 1927, 1925, 1924, 1921
144 6TH E	2017, 2014, 2009, 2004, 2001, 1999, 1996, 1994, 1993, 1990, 1986, 1981, 1977, 1970, 1967, 1966, 1961, 1960, 1956, 1955, 1951, 1946, 1945, 1941, 1939, 1936, 1931, 1930, 1927, 1925, 1924, 1921
144 6TH ST E	2017, 2014, 2009, 2004, 2002, 2001, 1999, 1994, 1993, 1990, 1986, 1981, 1977, 1970, 1967, 1966, 1961, 1960, 1956, 1955, 1951, 1946, 1945, 1941, 1939, 1936, 1931, 1930, 1927, 1925, 1924, 1921
144 E 6TH ST	2017, 2014, 2009, 2004, 2002, 1999, 1996, 1994, 1993, 1990, 1986, 1981, 1977, 1970, 1967, 1966, 1961, 1960, 1956, 1955, 1951, 1946, 1945, 1941, 1939, 1936, 1931, 1930, 1927, 1925, 1924, 1921
144 E 6TH ST	2017, 2014, 2002, 2001, 1996, 1993, 1990, 1986, 1981, 1977, 1970, 1967, 1966, 1961, 1960, 1956, 1955, 1951, 1946, 1945, 1941, 1939, 1936, 1931, 1930, 1927, 1925, 1924, 1921
146 E 6TH ST	2002, 2001, 1996, 1994, 1993, 1990, 1986, 1981, 1977, 1970, 1967, 1966, 1961, 1960, 1956, 1955, 1951, 1946, 1945, 1941, 1939, 1936, 1931, 1930, 1927, 1925, 1924, 1921
146 E 6TH ST	2017, 2014, 2009, 2004, 2002, 1999, 1996, 1994, 1993, 1990, 1986, 1970, 1967, 1966, 1961, 1960, 1956, 1955, 1951, 1946, 1945, 1941, 1939, 1936, 1931, 1930, 1927, 1925, 1924, 1921
152 6TH ST E	2017, 2014, 2009, 2004, 2002, 2001, 1999, 1994, 1993, 1990, 1986, 1981, 1977, 1970, 1967, 1966, 1961, 1960, 1956, 1955, 1951, 1946, 1945, 1941, 1939, 1936, 1931, 1930, 1927, 1925, 1924, 1921
152 E 6TH	2017, 2014, 2009, 2004, 2002, 2001, 1999, 1996, 1994, 1990, 1986, 1981, 1977, 1970, 1967, 1966, 1961, 1960, 1956, 1955, 1951, 1946, 1945, 1941, 1939, 1936, 1931, 1930, 1927, 1925, 1924, 1921
152 E 6TH ST	2017, 2014, 2009, 2004, 2002, 1999, 1996, 1994, 1993, 1990, 1986, 1970, 1967, 1966, 1961, 1960, 1956, 1955, 1951, 1946, 1945, 1941, 1939, 1936, 1931, 1930, 1927, 1925, 1924, 1921
152 E 6TH ST	2017, 2014, 2002, 2001, 1996, 1993, 1990, 1986, 1981, 1977, 1970, 1967, 1966, 1961, 1960, 1956, 1955, 1951, 1946, 1945, 1941, 1939, 1936, 1931, 1930, 1927, 1925, 1924, 1921
165 E 6TH ST	2017, 2014, 2009, 2004, 2002, 1999, 1996, 1994, 1993, 1990, 1986, 1981, 1977, 1970, 1967, 1966, 1961, 1960, 1956, 1955, 1951, 1946, 1945, 1941, 1939, 1936, 1931, 1930, 1927, 1925, 1924, 1921
168 E 6TH ST	2017, 2014, 2004, 2002, 2001, 1996, 1994, 1993, 1990, 1986, 1981, 1977, 1970, 1967, 1966, 1961, 1960, 1956, 1955, 1951, 1946, 1945, 1941, 1939, 1936, 1931, 1930, 1927, 1925, 1924, 1921

FINDINGS

Address Researched	Address Not Identified in Research Source
2 BELLE AVE S	2017, 2014, 2009, 2004, 2002, 1999, 1996, 1994, 1993, 1990, 1986, 1981, 1977, 1970, 1967, 1966, 1961, 1960, 1956, 1955, 1951, 1946, 1945, 1941, 1939, 1936, 1931, 1930, 1927, 1925, 1924, 1921
201 6TH ST	2017, 2014, 2009, 2004, 2002, 2001, 1999, 1996, 1994, 1993, 1990, 1986, 1981, 1977, 1970, 1967, 1966, 1961, 1960, 1956, 1955, 1951, 1946, 1945, 1941, 1939, 1936, 1931, 1930, 1925, 1924, 1921
201 W 6TH ST	2017, 2014, 2009, 2004, 2002, 1999, 1996, 1994, 1993, 1990, 1986, 1967, 1966, 1961, 1960, 1956, 1955, 1951, 1946, 1945, 1941, 1939, 1936, 1931, 1930, 1927, 1925, 1924, 1921
201 W 6TH ST	2017, 2014, 2009, 2004, 2002, 2001, 1999, 1996, 1993, 1990, 1986, 1981, 1977, 1970, 1967, 1966, 1961, 1960, 1956, 1955, 1951, 1946, 1945, 1941, 1939, 1936, 1931, 1930, 1927, 1925, 1924, 1921
202 6TH ST	2017, 2014, 2009, 2004, 2002, 2001, 1999, 1996, 1994, 1993, 1990, 1986, 1981, 1977, 1970, 1967, 1966, 1961, 1960, 1956, 1955, 1951, 1946, 1945, 1941, 1939, 1936, 1931, 1930, 1925, 1924, 1921
202 6TH ST W	2017, 2014, 2009, 2004, 2002, 2001, 1999, 1996, 1994, 1993, 1990, 1986, 1981, 1977, 1970, 1966, 1961, 1960, 1956, 1955, 1951, 1946, 1945, 1941, 1939, 1936, 1931, 1930, 1927, 1925, 1924, 1921
202 6TH ST W	2017, 2014, 2009, 2004, 2002, 2001, 1999, 1996, 1994, 1993, 1990, 1986, 1981, 1977, 1970, 1967, 1966, 1961, 1960, 1955, 1951, 1946, 1945, 1941, 1939, 1936, 1931, 1930, 1927, 1925, 1924, 1921
202 7TH ST W	2017, 2014, 2009, 2004, 2002, 2001, 1999, 1996, 1994, 1993, 1990, 1986, 1981, 1977, 1970, 1967, 1966, 1961, 1960, 1955, 1951, 1946, 1945, 1941, 1939, 1936, 1931, 1930, 1927, 1925, 1924, 1921
202 7TH ST W	2017, 2014, 2009, 2004, 2002, 2001, 1999, 1996, 1994, 1993, 1990, 1986, 1981, 1977, 1970, 1966, 1961, 1960, 1956, 1955, 1951, 1946, 1945, 1941, 1939, 1936, 1931, 1930, 1927, 1925, 1924, 1921
202 STAN REYNOLDS PKY	2017, 2014, 2009, 2004, 2002, 1999, 1996, 1994, 1993, 1990, 1986, 1981, 1977, 1970, 1967, 1966, 1961, 1960, 1956, 1955, 1951, 1946, 1945, 1941, 1939, 1936, 1931, 1930, 1927, 1925, 1924, 1921
202 W 7TH ST	2017, 2014, 2009, 2004, 2002, 1999, 1996, 1994, 1993, 1990, 1986, 1981, 1967, 1966, 1961, 1960, 1956, 1955, 1951, 1946, 1945, 1941, 1939, 1936, 1931, 1930, 1927, 1925, 1924, 1921
203 6TH W	2017, 2014, 2009, 2004, 2002, 2001, 1999, 1996, 1994, 1993, 1990, 1986, 1981, 1977, 1970, 1967, 1966, 1961, 1960, 1956, 1955, 1951, 1946, 1945, 1941, 1936, 1931, 1930, 1927, 1925, 1924, 1921
203 6TH ST	2017, 2014, 2009, 2004, 2002, 2001, 1999, 1996, 1994, 1993, 1990, 1986, 1981, 1977, 1970, 1967, 1966, 1961, 1960, 1956, 1955, 1951, 1946, 1945, 1941, 1939, 1936, 1931, 1930, 1925, 1924, 1921
203 E 6TH ST	2017, 2014, 2009, 2002, 2001, 1999, 1996, 1994, 1993, 1990, 1986, 1981, 1977, 1970, 1967, 1966, 1961, 1960, 1956, 1955, 1951, 1946, 1945, 1941, 1939, 1936, 1931, 1930, 1927, 1925, 1924, 1921
203 E 6TH ST	2017, 2014, 2009, 2004, 2002, 2001, 1996, 1994, 1993, 1990, 1986, 1981, 1977, 1970, 1967, 1966, 1961, 1960, 1956, 1955, 1951, 1946, 1945, 1941, 1939, 1936, 1931, 1930, 1927, 1925, 1924, 1921
203 E 6TH ST	2017, 2014, 2009, 2004, 2002, 2001, 1999, 1996, 1993, 1990, 1986, 1981, 1977, 1970, 1967, 1966, 1961, 1960, 1956, 1955, 1951, 1946, 1945, 1941, 1939, 1936, 1931, 1930, 1927, 1925, 1924, 1921

FINDINGS

Address Researched	Address Not Identified in Research Source
203 E 6TH ST	2017, 2014, 2009, 2004, 2002, 2001, 1999, 1996, 1993, 1990, 1986, 1981, 1977, 1970, 1967, 1966, 1961, 1960, 1956, 1955, 1951, 1946, 1945, 1941, 1939, 1936, 1931, 1930, 1927, 1925, 1924, 1921
203 W 6TH ST	2017, 2014, 2009, 2004, 2002, 2001, 1999, 1996, 1993, 1990, 1986, 1981, 1977, 1970, 1967, 1966, 1961, 1960, 1956, 1955, 1951, 1946, 1945, 1941, 1939, 1936, 1931, 1930, 1927, 1925, 1924, 1921
203 W 6TH ST	2017, 2014, 2009, 2004, 2002, 2001, 1996, 1994, 1993, 1990, 1986, 1981, 1977, 1970, 1967, 1966, 1961, 1960, 1956, 1955, 1951, 1946, 1945, 1941, 1939, 1936, 1931, 1930, 1927, 1925, 1924, 1921
203 W 6TH ST	2017, 2014, 2009, 2002, 2001, 1999, 1996, 1994, 1993, 1990, 1986, 1981, 1977, 1970, 1967, 1966, 1961, 1960, 1956, 1955, 1951, 1946, 1945, 1941, 1939, 1936, 1931, 1930, 1927, 1925, 1924, 1921
203 W 6TH ST	2017, 2009, 2004, 2002, 2001, 1999, 1996, 1994, 1993, 1990, 1986, 1981, 1977, 1970, 1967, 1966, 1961, 1960, 1956, 1955, 1951, 1946, 1945, 1941, 1939, 1936, 1931, 1930, 1927, 1925, 1924, 1921
203 W 6TH ST	2017, 2009, 2002, 2001, 1996, 1993, 1990, 1986, 1981, 1977, 1970, 1967, 1966, 1961, 1960, 1956, 1955, 1951, 1946, 1945, 1941, 1939, 1936, 1931, 1930, 1927, 1925, 1924, 1921
203 W 6th St	2017, 2014, 2009, 2004, 1999, 1994, 1990, 1986, 1977, 1967, 1966, 1961, 1960, 1955, 1951, 1946, 1945, 1939, 1936, 1930, 1927, 1925, 1921
204 5TH ST W	2017, 2014, 2009, 2004, 2002, 2001, 1999, 1996, 1994, 1993, 1990, 1986, 1981, 1977, 1970, 1966, 1961, 1960, 1956, 1955, 1951, 1946, 1945, 1941, 1939, 1936, 1931, 1930, 1927, 1925, 1924, 1921
204 5TH ST W	2017, 2014, 2009, 2004, 2002, 2001, 1999, 1996, 1994, 1993, 1990, 1986, 1981, 1977, 1970, 1967, 1966, 1961, 1960, 1955, 1951, 1946, 1945, 1939, 1936, 1931, 1930, 1927, 1925, 1921
204 6TH W	2017, 2014, 2009, 2004, 2002, 2001, 1999, 1996, 1994, 1993, 1990, 1986, 1981, 1977, 1970, 1967, 1966, 1961, 1960, 1956, 1955, 1951, 1946, 1945, 1941, 1936, 1931, 1930, 1927, 1925, 1924, 1921
204 6TH ST	2017, 2014, 2009, 2004, 2002, 2001, 1999, 1996, 1994, 1993, 1990, 1986, 1981, 1977, 1970, 1967, 1966, 1961, 1960, 1956, 1955, 1951, 1946, 1945, 1941, 1939, 1936, 1931, 1930, 1925, 1924, 1921
204 6TH ST W	2017, 2014, 2009, 2004, 2002, 2001, 1999, 1996, 1994, 1993, 1990, 1986, 1981, 1977, 1970, 1967, 1966, 1961, 1960, 1956, 1955, 1951, 1946, 1945, 1939, 1936, 1931, 1930, 1927, 1925, 1921
204 7TH ST W	2017, 2014, 2009, 2004, 2002, 2001, 1999, 1996, 1994, 1993, 1990, 1986, 1981, 1977, 1970, 1967, 1966, 1961, 1960, 1955, 1951, 1946, 1945, 1941, 1939, 1936, 1931, 1930, 1927, 1925, 1924, 1921
204 W 5TH ST	2017, 2014, 2009, 2004, 2002, 1999, 1996, 1994, 1993, 1990, 1986, 1981, 1977, 1967, 1966, 1961, 1960, 1956, 1955, 1951, 1946, 1945, 1941, 1939, 1936, 1931, 1930, 1927, 1925, 1924, 1921
204 W 7TH ST	2017, 2014, 2009, 2004, 2002, 1999, 1996, 1994, 1993, 1990, 1986, 1981, 1977, 1967, 1966, 1961, 1960, 1956, 1955, 1951, 1946, 1945, 1941, 1939, 1936, 1931, 1930, 1927, 1925, 1924, 1921
205 6TH ST	2017, 2014, 2009, 2004, 2002, 2001, 1999, 1996, 1994, 1993, 1990, 1986, 1981, 1977, 1970, 1967, 1966, 1961, 1960, 1956, 1955, 1951, 1946, 1945, 1941, 1939, 1936, 1931, 1930, 1925, 1924, 1921
206 1/2 7TH W	2017, 2014, 2009, 2004, 2002, 2001, 1999, 1996, 1994, 1993, 1990, 1986, 1981, 1977, 1970, 1967, 1966, 1961, 1960, 1956, 1955, 1951, 1946, 1945, 1941, 1936, 1931, 1930, 1927, 1925, 1924, 1921

FINDINGS

Address Researched	Address Not Identified in Research Source
206 6TH ST	2017, 2014, 2009, 2004, 2002, 2001, 1999, 1996, 1994, 1993, 1990, 1986, 1981, 1977, 1970, 1967, 1966, 1961, 1960, 1956, 1955, 1951, 1946, 1945, 1941, 1939, 1936, 1931, 1930, 1925, 1924, 1921
206 6TH ST W	2017, 2014, 2009, 2004, 2002, 2001, 1999, 1996, 1994, 1993, 1990, 1986, 1981, 1977, 1970, 1967, 1966, 1961, 1960, 1956, 1955, 1951, 1946, 1945, 1939, 1936, 1931, 1930, 1927, 1925, 1924, 1921
206 7TH ST W	2017, 2014, 2009, 2004, 2002, 2001, 1999, 1996, 1994, 1993, 1990, 1986, 1981, 1977, 1970, 1967, 1966, 1961, 1960, 1955, 1951, 1946, 1945, 1939, 1936, 1931, 1930, 1927, 1925, 1924, 1921
206 7TH ST W	2017, 2014, 2009, 2004, 2002, 2001, 1999, 1996, 1994, 1993, 1990, 1986, 1981, 1977, 1970, 1966, 1961, 1960, 1956, 1955, 1951, 1946, 1945, 1941, 1939, 1936, 1931, 1930, 1927, 1925, 1924, 1921
206 W 7TH ST	2017, 2014, 2009, 2004, 2002, 2001, 1999, 1996, 1994, 1993, 1990, 1986, 1967, 1966, 1961, 1960, 1956, 1955, 1951, 1946, 1945, 1941, 1939, 1936, 1931, 1930, 1927, 1925, 1924, 1921
208 6TH ST	2017, 2014, 2009, 2004, 2002, 2001, 1999, 1996, 1994, 1993, 1990, 1986, 1981, 1977, 1970, 1967, 1966, 1961, 1960, 1956, 1955, 1951, 1946, 1945, 1941, 1939, 1936, 1931, 1930, 1925, 1924, 1921
208 7TH W	2017, 2014, 2009, 2004, 2002, 2001, 1999, 1996, 1994, 1993, 1990, 1986, 1981, 1977, 1970, 1967, 1966, 1961, 1960, 1956, 1955, 1951, 1946, 1945, 1941, 1936, 1931, 1930, 1927, 1925, 1924, 1921
208 7TH ST W	2017, 2014, 2009, 2004, 2002, 2001, 1999, 1996, 1994, 1993, 1990, 1986, 1981, 1977, 1970, 1967, 1966, 1961, 1960, 1956, 1955, 1951, 1946, 1945, 1939, 1936, 1931, 1930, 1927, 1925, 1921
208 W 7TH ST	2017, 2014, 2009, 2004, 2002, 1999, 1996, 1994, 1993, 1990, 1986, 1981, 1977, 1970, 1967, 1966, 1961, 1960, 1956, 1955, 1951, 1946, 1945, 1941, 1939, 1936, 1931, 1930, 1927, 1925, 1924, 1921
209 7TH ST W	2017, 2014, 2009, 2004, 2002, 2001, 1999, 1996, 1994, 1993, 1990, 1986, 1981, 1977, 1970, 1966, 1961, 1960, 1956, 1955, 1951, 1946, 1945, 1941, 1939, 1936, 1931, 1930, 1927, 1925, 1924, 1921
210 6TH ST W	2017, 2014, 2009, 2004, 2002, 2001, 1999, 1996, 1994, 1993, 1990, 1986, 1981, 1977, 1970, 1967, 1966, 1961, 1960, 1955, 1951, 1946, 1945, 1939, 1936, 1931, 1930, 1927, 1925, 1921
211 6TH ST W	2017, 2014, 2009, 2004, 2002, 2001, 1999, 1996, 1994, 1993, 1990, 1986, 1981, 1977, 1970, 1967, 1966, 1961, 1960, 1955, 1951, 1946, 1945, 1941, 1939, 1936, 1931, 1930, 1927, 1925, 1924, 1921
211 7TH ST W	2017, 2014, 2009, 2004, 2002, 2001, 1999, 1996, 1994, 1993, 1990, 1986, 1981, 1977, 1970, 1967, 1966, 1961, 1960, 1955, 1951, 1946, 1945, 1941, 1939, 1936, 1931, 1930, 1927, 1925, 1924, 1921
212 6TH W	2017, 2014, 2009, 2004, 2002, 2001, 1999, 1996, 1994, 1993, 1990, 1986, 1981, 1977, 1970, 1967, 1966, 1961, 1960, 1956, 1955, 1951, 1946, 1945, 1941, 1936, 1931, 1930, 1927, 1925, 1924, 1921
212 6TH ST W	2017, 2014, 2009, 2004, 2002, 2001, 1999, 1996, 1994, 1993, 1990, 1986, 1981, 1977, 1970, 1966, 1961, 1960, 1956, 1955, 1951, 1946, 1945, 1941, 1939, 1936, 1931, 1930, 1927, 1925, 1924, 1921
212 6TH ST W	2017, 2014, 2009, 2004, 2002, 2001, 1999, 1996, 1994, 1993, 1990, 1986, 1981, 1977, 1970, 1967, 1966, 1961, 1960, 1955, 1951, 1946, 1945, 1941, 1939, 1936, 1931, 1930, 1927, 1925, 1924, 1921

FINDINGS

Address Researched	Address Not Identified in Research Source
212 7TH W	2017, 2014, 2009, 2004, 2002, 2001, 1999, 1996, 1994, 1993, 1990, 1986, 1981, 1977, 1970, 1967, 1966, 1961, 1960, 1956, 1955, 1951, 1946, 1945, 1941, 1936, 1931, 1930, 1927, 1925, 1924, 1921
212 7TH ST W	2017, 2014, 2009, 2004, 2002, 2001, 1999, 1996, 1994, 1993, 1990, 1986, 1981, 1977, 1970, 1966, 1961, 1960, 1956, 1955, 1951, 1946, 1945, 1941, 1939, 1936, 1931, 1930, 1927, 1925, 1924, 1921
212 7TH ST W	2017, 2014, 2009, 2004, 2002, 2001, 1999, 1996, 1994, 1993, 1990, 1986, 1981, 1977, 1970, 1967, 1966, 1961, 1960, 1955, 1951, 1946, 1945, 1939, 1936, 1931, 1930, 1927, 1925, 1921
212 W 6TH ST	2017, 2014, 2009, 2004, 2002, 2001, 1999, 1996, 1994, 1993, 1990, 1986, 1981, 1977, 1970, 1967, 1966, 1961, 1960, 1956, 1955, 1951, 1946, 1945, 1941, 1939, 1936, 1930, 1927, 1925, 1924, 1921
212 W 7TH ST	2017, 2014, 2009, 2004, 2002, 2001, 1999, 1996, 1994, 1993, 1990, 1986, 1981, 1967, 1966, 1961, 1960, 1956, 1955, 1951, 1946, 1945, 1941, 1939, 1936, 1931, 1930, 1927, 1925, 1924, 1921
212 W 7TH ST	2017, 2014, 2009, 2004, 2002, 2001, 1999, 1996, 1993, 1990, 1986, 1981, 1977, 1970, 1967, 1966, 1961, 1960, 1956, 1955, 1951, 1946, 1945, 1941, 1939, 1936, 1931, 1930, 1927, 1925, 1924, 1921
213 6TH W	2017, 2014, 2009, 2004, 2002, 2001, 1999, 1996, 1994, 1993, 1990, 1986, 1981, 1977, 1970, 1967, 1966, 1961, 1960, 1956, 1955, 1951, 1946, 1945, 1941, 1936, 1931, 1930, 1927, 1925, 1924, 1921
213 6TH ST	2017, 2014, 2009, 2004, 2002, 2001, 1999, 1996, 1994, 1993, 1990, 1986, 1981, 1977, 1970, 1967, 1966, 1961, 1960, 1956, 1955, 1951, 1946, 1945, 1941, 1939, 1936, 1931, 1930, 1925, 1924, 1921
213 6TH ST W	2017, 2014, 2009, 2004, 2002, 2001, 1999, 1996, 1994, 1993, 1990, 1986, 1981, 1977, 1970, 1967, 1966, 1961, 1960, 1955, 1951, 1946, 1945, 1939, 1936, 1931, 1930, 1927, 1925, 1921
213 7TH W	2017, 2014, 2009, 2004, 2002, 2001, 1999, 1996, 1994, 1993, 1990, 1986, 1981, 1977, 1970, 1967, 1966, 1961, 1960, 1956, 1955, 1951, 1946, 1945, 1941, 1936, 1931, 1930, 1927, 1925, 1924, 1921
213 7TH ST W	2017, 2014, 2009, 2004, 2002, 2001, 1999, 1996, 1994, 1993, 1990, 1986, 1981, 1977, 1970, 1966, 1961, 1960, 1956, 1955, 1951, 1946, 1945, 1941, 1939, 1936, 1931, 1930, 1927, 1925, 1924, 1921
213 7TH ST W	2017, 2014, 2009, 2004, 2002, 2001, 1999, 1996, 1994, 1993, 1990, 1986, 1981, 1977, 1970, 1967, 1966, 1961, 1960, 1955, 1951, 1946, 1945, 1939, 1936, 1931, 1930, 1927, 1925, 1921
213 W 7TH ST	2017, 2014, 2009, 2004, 2002, 2001, 1999, 1996, 1994, 1993, 1990, 1986, 1967, 1966, 1961, 1960, 1956, 1955, 1951, 1946, 1945, 1941, 1939, 1936, 1930, 1927, 1925, 1924, 1921
214 6TH W	2017, 2014, 2009, 2004, 2002, 2001, 1999, 1996, 1994, 1993, 1990, 1986, 1981, 1977, 1970, 1967, 1966, 1961, 1960, 1956, 1955, 1951, 1946, 1945, 1941, 1936, 1931, 1930, 1927, 1925, 1924, 1921
214 6TH ST	2017, 2014, 2009, 2004, 2002, 2001, 1999, 1996, 1994, 1993, 1990, 1986, 1981, 1977, 1970, 1967, 1966, 1961, 1960, 1956, 1955, 1951, 1946, 1945, 1941, 1939, 1936, 1931, 1930, 1925, 1924, 1921
214 6TH ST W	2017, 2014, 2009, 2004, 2002, 2001, 1999, 1994, 1993, 1990, 1986, 1981, 1977, 1970, 1967, 1966, 1961, 1960, 1956, 1955, 1951, 1946, 1945, 1939, 1936, 1931, 1930, 1927, 1925, 1921

FINDINGS

Address Researched	Address Not Identified in Research Source
214 7TH W	2017, 2014, 2009, 2004, 2002, 2001, 1999, 1996, 1994, 1993, 1990, 1986, 1981, 1977, 1970, 1967, 1966, 1961, 1960, 1956, 1955, 1951, 1946, 1945, 1941, 1936, 1931, 1930, 1927, 1925, 1924, 1921
214 7TH ST W	2017, 2014, 2009, 2004, 2002, 2001, 1999, 1996, 1994, 1993, 1990, 1986, 1981, 1977, 1970, 1966, 1961, 1960, 1956, 1955, 1951, 1946, 1945, 1941, 1939, 1936, 1931, 1930, 1927, 1925, 1924, 1921
214 7TH ST W	2017, 2014, 2009, 2004, 2002, 2001, 1999, 1996, 1994, 1993, 1990, 1986, 1981, 1977, 1970, 1967, 1966, 1961, 1960, 1955, 1951, 1946, 1945, 1939, 1936, 1931, 1930, 1927, 1925, 1921
214 W 6TH	2017, 2014, 2009, 2004, 2002, 2001, 1999, 1996, 1994, 1990, 1986, 1981, 1977, 1970, 1967, 1966, 1961, 1960, 1956, 1955, 1951, 1946, 1945, 1941, 1939, 1936, 1931, 1930, 1927, 1925, 1924, 1921
214 W 6TH ST	2017, 2014, 2009, 2004, 2002, 1999, 1996, 1994, 1993, 1990, 1986, 1981, 1977, 1970, 1967, 1966, 1961, 1960, 1956, 1955, 1951, 1946, 1945, 1941, 1939, 1936, 1930, 1927, 1925, 1924, 1921
214 W 6TH ST	2017, 2014, 2009, 2004, 2002, 2001, 1999, 1996, 1993, 1990, 1986, 1981, 1977, 1970, 1967, 1966, 1961, 1960, 1956, 1955, 1951, 1946, 1945, 1941, 1939, 1936, 1931, 1930, 1927, 1925, 1924, 1921
214 W 7TH ST	2017, 2014, 2009, 2004, 2002, 2001, 1999, 1996, 1994, 1993, 1990, 1986, 1981, 1977, 1967, 1966, 1961, 1960, 1956, 1955, 1951, 1946, 1945, 1941, 1939, 1936, 1931, 1930, 1927, 1925, 1924, 1921
215 1/2 5TH ST W	2017, 2014, 2009, 2004, 2002, 2001, 1999, 1994, 1993, 1990, 1986, 1981, 1977, 1970, 1967, 1966, 1961, 1960, 1956, 1955, 1951, 1946, 1945, 1941, 1939, 1936, 1931, 1930, 1927, 1925, 1924, 1921
215 1/2 5TH ST W	2017, 2014, 2009, 2004, 2002, 2001, 1999, 1996, 1994, 1993, 1990, 1986, 1981, 1977, 1970, 1966, 1961, 1960, 1956, 1955, 1951, 1946, 1945, 1941, 1939, 1936, 1931, 1930, 1927, 1925, 1924, 1921
215 1/2 6TH ST W	2017, 2014, 2009, 2004, 2002, 2001, 1999, 1996, 1994, 1993, 1990, 1986, 1981, 1977, 1970, 1966, 1961, 1960, 1956, 1955, 1951, 1946, 1945, 1941, 1939, 1936, 1931, 1930, 1927, 1925, 1924, 1921
215 5TH W	2017, 2014, 2009, 2004, 2001, 1999, 1996, 1994, 1993, 1990, 1986, 1981, 1977, 1970, 1967, 1966, 1961, 1960, 1956, 1955, 1951, 1946, 1945, 1941, 1939, 1936, 1931, 1930, 1927, 1925, 1924, 1921
215 5TH ST W	2017, 2014, 2009, 2004, 2002, 2001, 1999, 1994, 1993, 1990, 1986, 1981, 1977, 1970, 1967, 1966, 1961, 1960, 1955, 1951, 1946, 1945, 1941, 1939, 1936, 1931, 1930, 1927, 1925, 1924, 1921
215 5TH ST W	2017, 2014, 2009, 2004, 2002, 2001, 1999, 1996, 1994, 1993, 1990, 1986, 1981, 1977, 1970, 1966, 1961, 1960, 1956, 1955, 1951, 1946, 1945, 1941, 1939, 1936, 1931, 1930, 1927, 1925, 1924, 1921
215 6TH W	2017, 2014, 2009, 2004, 2002, 2001, 1999, 1996, 1994, 1993, 1990, 1986, 1981, 1977, 1970, 1967, 1966, 1961, 1960, 1956, 1955, 1951, 1946, 1945, 1941, 1936, 1931, 1930, 1927, 1925, 1924, 1921
215 6TH ST	2017, 2014, 2009, 2004, 2002, 2001, 1999, 1996, 1994, 1993, 1990, 1986, 1981, 1977, 1970, 1967, 1966, 1961, 1960, 1956, 1955, 1951, 1946, 1945, 1941, 1939, 1936, 1931, 1930, 1925, 1924, 1921
215 6TH ST W	2017, 2014, 2009, 2004, 2002, 2001, 1999, 1996, 1994, 1993, 1990, 1986, 1981, 1977, 1970, 1967, 1966, 1961, 1960, 1955, 1951, 1946, 1945, 1939, 1936, 1931, 1930, 1927, 1925, 1924, 1921

FINDINGS

Address Researched	Address Not Identified in Research Source
215 7TH ST W	2017, 2014, 2009, 2004, 2002, 2001, 1999, 1996, 1994, 1993, 1990, 1986, 1981, 1977, 1970, 1967, 1966, 1961, 1960, 1955, 1951, 1946, 1945, 1941, 1939, 1936, 1931, 1930, 1927, 1925, 1924, 1921
215 W 5TH	2017, 2014, 2009, 2004, 2002, 2001, 1999, 1996, 1994, 1990, 1986, 1981, 1977, 1970, 1967, 1966, 1961, 1960, 1956, 1955, 1951, 1946, 1945, 1941, 1939, 1936, 1931, 1930, 1927, 1925, 1924, 1921
215 W 5TH ST	2017, 2014, 2009, 2004, 2002, 1999, 1996, 1994, 1993, 1990, 1986, 1977, 1967, 1966, 1961, 1960, 1956, 1955, 1951, 1946, 1945, 1941, 1939, 1936, 1931, 1930, 1927, 1925, 1924, 1921
215 W 5TH ST	2017, 2014, 2009, 2002, 2001, 1996, 1993, 1990, 1986, 1981, 1977, 1970, 1967, 1966, 1961, 1960, 1956, 1955, 1951, 1946, 1945, 1941, 1939, 1936, 1931, 1930, 1927, 1925, 1924, 1921
215 W 6TH ST	2017, 2014, 2009, 2004, 2002, 2001, 1999, 1996, 1994, 1993, 1990, 1986, 1981, 1977, 1967, 1966, 1961, 1960, 1956, 1955, 1951, 1946, 1945, 1941, 1939, 1936, 1931, 1930, 1927, 1925, 1924, 1921
215 W 7TH ST	2017, 2014, 2009, 2004, 2002, 2001, 1999, 1996, 1994, 1993, 1990, 1986, 1981, 1970, 1967, 1966, 1961, 1960, 1956, 1955, 1951, 1946, 1945, 1941, 1939, 1936, 1931, 1930, 1927, 1925, 1924, 1921
216 7TH W	2017, 2014, 2009, 2004, 2002, 2001, 1999, 1996, 1994, 1993, 1990, 1986, 1981, 1977, 1970, 1967, 1966, 1961, 1960, 1956, 1955, 1951, 1946, 1945, 1941, 1936, 1931, 1930, 1927, 1925, 1924, 1921
216 7TH ST W	2017, 2014, 2009, 2004, 2002, 2001, 1999, 1996, 1994, 1993, 1990, 1986, 1981, 1977, 1970, 1967, 1966, 1961, 1960, 1956, 1955, 1951, 1946, 1945, 1939, 1936, 1931, 1930, 1927, 1925, 1921
216 W 6TH	2017, 2014, 2009, 2004, 2002, 2001, 1999, 1996, 1994, 1993, 1990, 1986, 1981, 1970, 1967, 1966, 1961, 1960, 1956, 1955, 1951, 1946, 1945, 1941, 1939, 1936, 1931, 1930, 1927, 1925, 1924, 1921
217 6TH ST W	2017, 2014, 2009, 2004, 2002, 2001, 1999, 1996, 1994, 1993, 1990, 1986, 1981, 1977, 1970, 1967, 1966, 1961, 1960, 1955, 1951, 1946, 1945, 1939, 1936, 1931, 1930, 1927, 1925, 1921
217 W 6TH ST	2017, 2014, 2009, 2004, 2002, 2001, 1999, 1996, 1994, 1993, 1990, 1986, 1981, 1977, 1970, 1967, 1966, 1961, 1960, 1956, 1955, 1951, 1946, 1945, 1941, 1939, 1936, 1930, 1927, 1925, 1924, 1921
219 6TH ST W	2017, 2014, 2009, 2004, 2002, 2001, 1999, 1996, 1994, 1993, 1990, 1986, 1981, 1977, 1970, 1967, 1966, 1961, 1960, 1956, 1955, 1951, 1946, 1945, 1939, 1936, 1931, 1930, 1927, 1925, 1924, 1921
220 5TH ST W	2017, 2014, 2009, 2004, 2002, 2001, 1999, 1996, 1994, 1993, 1990, 1986, 1981, 1977, 1970, 1966, 1961, 1960, 1956, 1955, 1951, 1946, 1945, 1941, 1939, 1936, 1931, 1930, 1927, 1925, 1924, 1921
220 7TH ST W	2017, 2014, 2009, 2004, 2002, 2001, 1999, 1996, 1994, 1993, 1990, 1986, 1981, 1977, 1970, 1966, 1961, 1960, 1956, 1955, 1951, 1946, 1945, 1941, 1939, 1936, 1931, 1930, 1927, 1925, 1924, 1921
220 7TH ST W	2017, 2014, 2009, 2004, 2002, 2001, 1999, 1996, 1994, 1993, 1990, 1986, 1981, 1977, 1970, 1967, 1966, 1961, 1960, 1955, 1951, 1946, 1945, 1941, 1939, 1936, 1931, 1930, 1927, 1925, 1924, 1921
220 W 7TH ST	2017, 2014, 2009, 2004, 2002, 2001, 1999, 1996, 1994, 1993, 1990, 1986, 1967, 1966, 1961, 1960, 1956, 1955, 1951, 1946, 1945, 1941, 1939, 1936, 1931, 1930, 1927, 1925, 1924, 1921

FINDINGS

Address Researched	Address Not Identified in Research Source
221 6TH ST W	2017, 2014, 2009, 2004, 2002, 2001, 1999, 1996, 1994, 1993, 1990, 1986, 1981, 1977, 1970, 1967, 1966, 1961, 1960, 1955, 1951, 1946, 1945, 1941, 1939, 1936, 1931, 1930, 1927, 1925, 1924, 1921
222 6TH W	2017, 2014, 2009, 2004, 2001, 1999, 1996, 1994, 1993, 1990, 1986, 1981, 1977, 1970, 1967, 1966, 1961, 1960, 1956, 1955, 1951, 1946, 1945, 1941, 1939, 1936, 1931, 1930, 1927, 1925, 1924, 1921
222 6TH ST	2017, 2014, 2009, 2004, 2002, 2001, 1999, 1996, 1994, 1993, 1990, 1986, 1981, 1977, 1970, 1967, 1966, 1961, 1960, 1956, 1955, 1951, 1946, 1945, 1941, 1939, 1936, 1931, 1930, 1925, 1924, 1921
222 6TH ST W	2017, 2014, 2009, 2004, 2002, 2001, 1999, 1994, 1993, 1990, 1986, 1981, 1977, 1970, 1967, 1966, 1961, 1960, 1956, 1955, 1951, 1946, 1945, 1941, 1939, 1936, 1931, 1930, 1927, 1925, 1924, 1921
222 7TH W	2017, 2014, 2009, 2004, 2002, 2001, 1999, 1996, 1994, 1993, 1990, 1986, 1981, 1977, 1970, 1967, 1966, 1961, 1960, 1956, 1955, 1951, 1946, 1945, 1941, 1936, 1931, 1930, 1927, 1925, 1924, 1921
222 7TH ST W	2017, 2014, 2009, 2004, 2002, 2001, 1999, 1996, 1994, 1993, 1990, 1986, 1981, 1977, 1970, 1966, 1961, 1960, 1956, 1955, 1951, 1946, 1945, 1941, 1939, 1936, 1931, 1930, 1927, 1925, 1924, 1921
222 7TH ST W	2017, 2014, 2009, 2004, 2002, 2001, 1999, 1996, 1994, 1993, 1990, 1986, 1981, 1977, 1970, 1967, 1966, 1961, 1960, 1955, 1951, 1946, 1945, 1939, 1936, 1931, 1930, 1927, 1925, 1921
222 W 6TH	2017, 2014, 2009, 2004, 2002, 2001, 1999, 1996, 1994, 1990, 1986, 1981, 1977, 1970, 1967, 1966, 1961, 1960, 1956, 1955, 1951, 1946, 1945, 1941, 1939, 1936, 1931, 1930, 1927, 1925, 1924, 1921
222 W 6TH ST	2017, 2014, 2009, 2004, 2002, 1999, 1996, 1994, 1993, 1990, 1986, 1981, 1970, 1967, 1966, 1961, 1960, 1956, 1955, 1951, 1946, 1945, 1941, 1939, 1936, 1931, 1930, 1927, 1925, 1924, 1921
222 W 6TH ST	2014, 2002, 2001, 1996, 1993, 1990, 1986, 1981, 1977, 1970, 1967, 1966, 1961, 1960, 1956, 1955, 1951, 1946, 1945, 1941, 1939, 1936, 1931, 1930, 1927, 1925, 1924, 1921
222 W 7TH ST	2017, 2014, 2009, 2004, 2002, 2001, 1999, 1996, 1994, 1993, 1990, 1986, 1981, 1977, 1967, 1966, 1961, 1960, 1956, 1955, 1951, 1946, 1945, 1941, 1939, 1936, 1931, 1930, 1927, 1925, 1924, 1921
223 6TH ST	2017, 2014, 2009, 2004, 2002, 2001, 1999, 1996, 1994, 1993, 1990, 1986, 1981, 1977, 1970, 1967, 1966, 1961, 1960, 1956, 1955, 1951, 1946, 1945, 1941, 1939, 1936, 1931, 1930, 1925, 1924, 1921
223 6TH ST W	2017, 2014, 2009, 2004, 2002, 2001, 1999, 1996, 1994, 1993, 1990, 1986, 1981, 1977, 1970, 1966, 1961, 1960, 1956, 1955, 1951, 1946, 1945, 1941, 1939, 1936, 1931, 1930, 1927, 1925, 1924, 1921
223 6TH ST W	2017, 2014, 2009, 2004, 2002, 2001, 1999, 1996, 1994, 1993, 1990, 1986, 1981, 1977, 1970, 1967, 1966, 1961, 1960, 1955, 1951, 1946, 1945, 1939, 1936, 1931, 1930, 1927, 1925, 1921
223 7TH W	2017, 2014, 2009, 2004, 2002, 2001, 1999, 1996, 1994, 1993, 1990, 1986, 1981, 1977, 1970, 1967, 1966, 1961, 1960, 1956, 1955, 1951, 1946, 1945, 1941, 1936, 1931, 1930, 1927, 1925, 1924, 1921
223 7TH ST W	2017, 2014, 2009, 2004, 2002, 2001, 1999, 1996, 1994, 1993, 1990, 1986, 1981, 1977, 1970, 1966, 1961, 1960, 1956, 1955, 1951, 1946, 1945, 1941, 1939, 1936, 1931, 1930, 1927, 1925, 1924, 1921

FINDINGS

Address Researched	Address Not Identified in Research Source
223 7TH ST W	2017, 2014, 2009, 2004, 2002, 2001, 1999, 1996, 1994, 1993, 1990, 1986, 1981, 1977, 1970, 1967, 1966, 1961, 1960, 1955, 1951, 1946, 1945, 1939, 1936, 1931, 1930, 1927, 1925, 1921
223 W 6TH ST	2017, 2014, 2009, 2004, 2002, 1999, 1996, 1994, 1993, 1990, 1986, 1981, 1977, 1967, 1966, 1961, 1960, 1956, 1955, 1951, 1946, 1945, 1941, 1939, 1936, 1931, 1930, 1927, 1925, 1924, 1921
223 W 7TH ST	2017, 2014, 2009, 2004, 2002, 2001, 1999, 1996, 1994, 1993, 1990, 1986, 1967, 1966, 1961, 1960, 1956, 1955, 1951, 1946, 1945, 1941, 1939, 1936, 1931, 1930, 1927, 1925, 1924, 1921
224 6TH W	2017, 2014, 2009, 2004, 2002, 2001, 1999, 1996, 1994, 1993, 1990, 1986, 1981, 1977, 1970, 1967, 1966, 1961, 1960, 1956, 1955, 1951, 1946, 1945, 1941, 1936, 1931, 1930, 1927, 1925, 1924, 1921
224 6TH ST W	2017, 2014, 2009, 2004, 2002, 2001, 1999, 1996, 1994, 1993, 1990, 1986, 1981, 1977, 1970, 1966, 1961, 1960, 1956, 1955, 1951, 1946, 1945, 1941, 1939, 1936, 1931, 1930, 1927, 1925, 1924, 1921
224 6TH ST W	2017, 2014, 2009, 2004, 2002, 2001, 1999, 1996, 1994, 1993, 1990, 1986, 1981, 1977, 1970, 1967, 1966, 1961, 1960, 1955, 1951, 1946, 1945, 1939, 1936, 1931, 1930, 1927, 1925, 1924, 1921
288 W 6TH ST	2017, 2004, 2002, 2001, 1996, 1994, 1993, 1990, 1986, 1981, 1977, 1970, 1967, 1966, 1961, 1960, 1956, 1955, 1951, 1946, 1945, 1941, 1939, 1936, 1931, 1930, 1927, 1925, 1924, 1921
301 1/2 6TH W	2017, 2014, 2009, 2004, 2002, 2001, 1999, 1996, 1994, 1993, 1990, 1986, 1981, 1977, 1970, 1967, 1966, 1961, 1960, 1956, 1955, 1951, 1946, 1945, 1941, 1936, 1931, 1930, 1927, 1925, 1924, 1921
301 6TH W	2017, 2014, 2009, 2004, 2002, 2001, 1999, 1996, 1994, 1993, 1990, 1986, 1981, 1977, 1970, 1967, 1966, 1961, 1960, 1956, 1955, 1951, 1946, 1945, 1941, 1936, 1931, 1930, 1927, 1925, 1924, 1921
301 6TH W	2017, 2014, 2009, 2004, 2001, 1999, 1996, 1994, 1993, 1990, 1986, 1981, 1977, 1970, 1967, 1966, 1961, 1960, 1956, 1955, 1951, 1946, 1945, 1941, 1939, 1936, 1931, 1930, 1927, 1925, 1924, 1921
301 6TH ST	2017, 2014, 2009, 2004, 2002, 2001, 1999, 1996, 1994, 1993, 1990, 1986, 1981, 1977, 1970, 1967, 1966, 1961, 1960, 1956, 1955, 1951, 1946, 1945, 1941, 1939, 1936, 1931, 1930, 1925, 1924, 1921
301 6TH ST W	2017, 2014, 2009, 2004, 2002, 2001, 1999, 1994, 1993, 1990, 1986, 1981, 1977, 1970, 1967, 1966, 1961, 1960, 1955, 1951, 1946, 1945, 1939, 1936, 1931, 1930, 1927, 1925, 1924, 1921
301 W 6TH	2017, 2014, 2009, 2004, 2002, 2001, 1999, 1996, 1994, 1990, 1986, 1981, 1977, 1970, 1967, 1966, 1961, 1960, 1956, 1955, 1951, 1946, 1945, 1941, 1939, 1936, 1931, 1930, 1927, 1925, 1924, 1921
301 W 6TH ST	2017, 2014, 2009, 2004, 2002, 1999, 1996, 1994, 1993, 1990, 1986, 1970, 1967, 1966, 1961, 1960, 1956, 1955, 1951, 1946, 1945, 1941, 1939, 1936, 1931, 1930, 1927, 1925, 1924, 1921
301 W 6TH ST	2002, 2001, 1996, 1993, 1990, 1986, 1981, 1977, 1970, 1967, 1966, 1961, 1960, 1956, 1955, 1951, 1946, 1945, 1941, 1939, 1936, 1931, 1930, 1927, 1925, 1924, 1921
302 6TH W	2017, 2014, 2009, 2004, 2002, 2001, 1999, 1996, 1994, 1993, 1990, 1986, 1981, 1977, 1970, 1967, 1966, 1961, 1960, 1956, 1955, 1951, 1946, 1945, 1941, 1936, 1931, 1930, 1927, 1925, 1924, 1921

FINDINGS

Address Researched	Address Not Identified in Research Source
302 6TH ST	2017, 2014, 2009, 2004, 2002, 2001, 1999, 1996, 1994, 1993, 1990, 1986, 1981, 1977, 1970, 1967, 1966, 1961, 1960, 1956, 1955, 1951, 1946, 1945, 1941, 1939, 1936, 1931, 1930, 1925, 1924, 1921
302 6TH ST W	2017, 2014, 2009, 2004, 2002, 2001, 1999, 1996, 1994, 1993, 1990, 1986, 1981, 1977, 1970, 1967, 1966, 1961, 1960, 1955, 1951, 1946, 1945, 1939, 1936, 1931, 1930, 1927, 1925, 1921
302 W 6TH ST	2017, 2004, 2002, 2001, 1996, 1994, 1993, 1990, 1986, 1981, 1977, 1970, 1967, 1966, 1961, 1960, 1956, 1955, 1951, 1946, 1945, 1941, 1939, 1936, 1931, 1930, 1927, 1925, 1924, 1921
303 7TH W	2017, 2014, 2009, 2004, 2002, 2001, 1999, 1996, 1994, 1993, 1990, 1986, 1981, 1977, 1970, 1967, 1966, 1961, 1960, 1956, 1955, 1951, 1946, 1945, 1941, 1936, 1931, 1930, 1927, 1925, 1924, 1921
303 7TH ST W	2017, 2014, 2009, 2004, 2002, 2001, 1999, 1996, 1994, 1993, 1990, 1986, 1981, 1977, 1970, 1966, 1961, 1960, 1956, 1955, 1951, 1946, 1945, 1941, 1939, 1936, 1931, 1930, 1927, 1925, 1924, 1921
303 7TH ST W	2017, 2014, 2009, 2004, 2002, 2001, 1999, 1996, 1994, 1993, 1990, 1986, 1981, 1977, 1970, 1967, 1966, 1961, 1960, 1955, 1951, 1946, 1945, 1939, 1936, 1931, 1930, 1927, 1925, 1921
303 W 6TH ST	2017, 2014, 2009, 2004, 2002, 1999, 1996, 1994, 1993, 1990, 1986, 1981, 1977, 1970, 1967, 1966, 1961, 1960, 1956, 1955, 1951, 1946, 1945, 1941, 1939, 1936, 1931, 1930, 1927, 1925, 1924, 1921
303 W 7TH ST	2017, 2014, 2009, 2004, 2002, 2001, 1999, 1996, 1994, 1993, 1990, 1986, 1981, 1977, 1967, 1966, 1961, 1960, 1956, 1955, 1951, 1946, 1945, 1941, 1939, 1936, 1931, 1930, 1927, 1925, 1924, 1921
304 6TH ST W	2017, 2014, 2009, 2004, 2002, 2001, 1999, 1994, 1993, 1990, 1986, 1981, 1977, 1970, 1967, 1966, 1961, 1960, 1955, 1951, 1946, 1945, 1939, 1936, 1931, 1930, 1927, 1925, 1924, 1921
304 6TH ST W	2017, 2014, 2009, 2004, 2002, 2001, 1999, 1996, 1994, 1993, 1990, 1986, 1981, 1977, 1970, 1966, 1961, 1960, 1956, 1955, 1951, 1946, 1945, 1941, 1939, 1936, 1931, 1930, 1927, 1925, 1924, 1921
304 W 6TH ST	2017, 2014, 2009, 2004, 2002, 1999, 1996, 1994, 1993, 1990, 1986, 1970, 1967, 1966, 1961, 1960, 1956, 1955, 1951, 1946, 1945, 1941, 1939, 1936, 1930, 1927, 1925, 1924, 1921
304 W 6TH ST	2009, 2002, 2001, 1996, 1993, 1990, 1986, 1981, 1977, 1970, 1967, 1966, 1961, 1960, 1956, 1955, 1951, 1946, 1945, 1941, 1939, 1936, 1931, 1930, 1927, 1925, 1924, 1921
305 6TH ST W	2017, 2014, 2009, 2004, 2002, 2001, 1999, 1996, 1994, 1993, 1990, 1986, 1981, 1977, 1970, 1967, 1966, 1961, 1960, 1955, 1951, 1946, 1945, 1941, 1939, 1936, 1931, 1930, 1927, 1925, 1924, 1921
305 6TH ST W	2017, 2014, 2009, 2004, 2002, 2001, 1999, 1996, 1994, 1993, 1990, 1986, 1981, 1977, 1970, 1966, 1961, 1960, 1956, 1955, 1951, 1946, 1945, 1941, 1939, 1936, 1931, 1930, 1927, 1925, 1924, 1921
305 W 6TH ST	2017, 2014, 2009, 2004, 2002, 1999, 1996, 1994, 1993, 1990, 1986, 1967, 1966, 1961, 1960, 1956, 1955, 1951, 1946, 1945, 1941, 1939, 1936, 1931, 1930, 1927, 1925, 1924, 1921
307 6TH ST	2017, 2014, 2009, 2004, 2002, 2001, 1999, 1996, 1994, 1993, 1990, 1986, 1981, 1977, 1970, 1967, 1966, 1961, 1960, 1956, 1955, 1951, 1946, 1945, 1941, 1939, 1936, 1931, 1930, 1925, 1924, 1921

FINDINGS

Address Researched	Address Not Identified in Research Source
307 7TH W	2017, 2014, 2009, 2004, 2002, 2001, 1999, 1996, 1994, 1993, 1990, 1986, 1981, 1977, 1970, 1967, 1966, 1961, 1960, 1956, 1955, 1951, 1946, 1945, 1941, 1936, 1931, 1930, 1927, 1925, 1924, 1921
307 7TH ST W	2017, 2014, 2009, 2004, 2002, 2001, 1999, 1996, 1994, 1993, 1990, 1986, 1981, 1977, 1970, 1966, 1961, 1960, 1956, 1955, 1951, 1946, 1945, 1941, 1939, 1936, 1931, 1930, 1927, 1925, 1924, 1921
307 7TH ST W	2017, 2014, 2009, 2004, 2002, 2001, 1999, 1996, 1994, 1993, 1990, 1986, 1981, 1977, 1970, 1967, 1966, 1961, 1960, 1955, 1951, 1946, 1945, 1939, 1936, 1931, 1930, 1927, 1925, 1924, 1921
307 W 7TH ST	2017, 2014, 2009, 2004, 2002, 2001, 1999, 1996, 1994, 1993, 1990, 1986, 1970, 1967, 1966, 1961, 1960, 1956, 1955, 1951, 1946, 1945, 1941, 1939, 1936, 1931, 1930, 1927, 1925, 1924, 1921
308 6TH W	2017, 2014, 2009, 2004, 2001, 1999, 1996, 1994, 1993, 1990, 1986, 1981, 1977, 1970, 1967, 1966, 1961, 1960, 1956, 1955, 1951, 1946, 1945, 1941, 1939, 1936, 1931, 1930, 1927, 1925, 1924, 1921
308 6TH ST W	2017, 2014, 2009, 2004, 2002, 2001, 1999, 1994, 1993, 1990, 1986, 1981, 1977, 1970, 1967, 1966, 1961, 1960, 1955, 1951, 1946, 1945, 1941, 1939, 1936, 1931, 1930, 1927, 1925, 1924, 1921
308 6TH ST W	2017, 2014, 2009, 2004, 2002, 2001, 1999, 1996, 1994, 1993, 1990, 1986, 1981, 1977, 1970, 1966, 1961, 1960, 1956, 1955, 1951, 1946, 1945, 1941, 1939, 1936, 1931, 1930, 1927, 1925, 1924, 1921
308 W 6TH	2017, 2014, 2009, 2004, 2002, 2001, 1999, 1996, 1994, 1990, 1986, 1981, 1977, 1970, 1967, 1966, 1961, 1960, 1956, 1955, 1951, 1946, 1945, 1941, 1939, 1936, 1931, 1930, 1927, 1925, 1924, 1921
308 W 6TH ST	2017, 2014, 2009, 2004, 2002, 1999, 1996, 1994, 1993, 1990, 1986, 1981, 1977, 1970, 1967, 1966, 1961, 1960, 1956, 1955, 1951, 1946, 1945, 1941, 1939, 1936, 1931, 1930, 1927, 1925, 1924, 1921
308 W 6TH ST	2017, 2014, 2009, 2002, 2001, 1996, 1993, 1990, 1986, 1981, 1977, 1970, 1967, 1966, 1961, 1960, 1956, 1955, 1951, 1946, 1945, 1941, 1939, 1936, 1931, 1930, 1927, 1925, 1924, 1921
309 1/2 7TH W	2017, 2014, 2009, 2004, 2002, 2001, 1999, 1996, 1994, 1993, 1990, 1986, 1981, 1977, 1970, 1967, 1966, 1961, 1960, 1956, 1955, 1951, 1946, 1945, 1941, 1936, 1931, 1930, 1927, 1925, 1924, 1921
309 6TH ST	2017, 2014, 2009, 2004, 2002, 2001, 1999, 1996, 1994, 1993, 1990, 1986, 1981, 1977, 1970, 1967, 1966, 1961, 1960, 1956, 1955, 1951, 1946, 1945, 1941, 1939, 1936, 1931, 1930, 1925, 1924, 1921
309 6TH ST W	2017, 2014, 2009, 2004, 2002, 2001, 1999, 1996, 1994, 1993, 1990, 1986, 1981, 1977, 1970, 1967, 1966, 1961, 1960, 1956, 1955, 1951, 1946, 1945, 1941, 1939, 1936, 1931, 1930, 1927, 1925, 1921
309 7TH W	2017, 2014, 2009, 2004, 2002, 2001, 1999, 1996, 1994, 1993, 1990, 1986, 1981, 1977, 1970, 1967, 1966, 1961, 1960, 1956, 1955, 1951, 1946, 1945, 1941, 1936, 1931, 1930, 1927, 1925, 1924, 1921
309 7TH ST W	2017, 2014, 2009, 2004, 2002, 2001, 1999, 1996, 1994, 1993, 1990, 1986, 1981, 1977, 1970, 1966, 1961, 1960, 1956, 1955, 1951, 1946, 1945, 1941, 1939, 1936, 1931, 1930, 1927, 1925, 1924, 1921
309 7TH ST W	2017, 2014, 2009, 2004, 2002, 2001, 1999, 1996, 1994, 1993, 1990, 1986, 1981, 1977, 1970, 1967, 1966, 1961, 1960, 1955, 1951, 1946, 1945, 1939, 1936, 1931, 1930, 1927, 1925, 1921

FINDINGS

Address Researched	Address Not Identified in Research Source
309 W 7TH ST	2017, 2014, 2009, 2004, 2002, 2001, 1999, 1996, 1994, 1993, 1990, 1986, 1967, 1966, 1961, 1960, 1956, 1955, 1951, 1946, 1945, 1941, 1939, 1936, 1931, 1930, 1927, 1925, 1924, 1921
310 6TH ST W	2017, 2014, 2009, 2004, 2002, 2001, 1999, 1994, 1993, 1990, 1986, 1981, 1977, 1970, 1967, 1966, 1961, 1960, 1955, 1951, 1946, 1945, 1941, 1939, 1936, 1931, 1930, 1927, 1925, 1924, 1921
310 6TH ST W	2017, 2014, 2009, 2004, 2002, 2001, 1999, 1996, 1994, 1993, 1990, 1986, 1981, 1977, 1970, 1966, 1961, 1960, 1956, 1955, 1951, 1946, 1945, 1941, 1939, 1936, 1931, 1930, 1927, 1925, 1924, 1921
310 W 6TH	2017, 2014, 2009, 2004, 2002, 2001, 1999, 1996, 1994, 1990, 1986, 1981, 1977, 1970, 1967, 1966, 1961, 1960, 1956, 1955, 1951, 1946, 1945, 1941, 1939, 1936, 1931, 1930, 1927, 1925, 1924, 1921
310 W 6TH ST	2017, 2014, 2009, 2004, 2002, 1999, 1996, 1994, 1993, 1990, 1967, 1966, 1961, 1960, 1956, 1955, 1951, 1946, 1945, 1941, 1939, 1936, 1931, 1930, 1927, 1925, 1924, 1921
310 W 6TH ST	2017, 2014, 2009, 2004, 2002, 2001, 1996, 1993, 1990, 1986, 1981, 1977, 1970, 1967, 1966, 1961, 1960, 1956, 1955, 1951, 1946, 1945, 1941, 1939, 1936, 1931, 1930, 1927, 1925, 1924, 1921
311 1/2 6TH W	2017, 2014, 2009, 2004, 2002, 2001, 1999, 1996, 1994, 1993, 1990, 1986, 1981, 1977, 1970, 1967, 1966, 1961, 1960, 1956, 1955, 1951, 1946, 1945, 1941, 1936, 1931, 1930, 1927, 1925, 1924, 1921
311 6TH W	2017, 2014, 2009, 2004, 2002, 2001, 1999, 1996, 1994, 1993, 1990, 1986, 1981, 1977, 1970, 1967, 1966, 1961, 1960, 1956, 1955, 1951, 1946, 1945, 1941, 1936, 1931, 1930, 1927, 1925, 1924, 1921
311 6TH ST	2017, 2014, 2009, 2004, 2002, 2001, 1999, 1996, 1994, 1993, 1990, 1986, 1981, 1977, 1970, 1967, 1966, 1961, 1960, 1956, 1955, 1951, 1946, 1945, 1941, 1939, 1936, 1931, 1930, 1925, 1924, 1921
311 6TH ST W	2017, 2014, 2009, 2004, 2002, 2001, 1999, 1996, 1994, 1993, 1990, 1986, 1981, 1977, 1970, 1967, 1966, 1961, 1960, 1956, 1955, 1951, 1946, 1945, 1939, 1936, 1931, 1930, 1927, 1925, 1921
311 7TH ST W	2017, 2014, 2009, 2004, 2002, 2001, 1999, 1996, 1994, 1993, 1990, 1986, 1981, 1977, 1970, 1967, 1966, 1961, 1960, 1955, 1951, 1946, 1945, 1941, 1939, 1936, 1931, 1930, 1927, 1925, 1924, 1921
311 7TH ST W	2017, 2014, 2009, 2004, 2002, 2001, 1999, 1996, 1994, 1993, 1990, 1986, 1981, 1977, 1970, 1966, 1961, 1960, 1956, 1955, 1951, 1946, 1945, 1941, 1939, 1936, 1931, 1930, 1927, 1925, 1924, 1921
312 6TH W	2017, 2014, 2009, 2004, 2002, 2001, 1999, 1996, 1994, 1993, 1990, 1986, 1981, 1977, 1970, 1967, 1966, 1961, 1960, 1956, 1955, 1951, 1946, 1945, 1941, 1936, 1931, 1930, 1927, 1925, 1924, 1921
312 6TH W	2017, 2014, 2009, 2004, 2001, 1999, 1996, 1994, 1993, 1990, 1986, 1981, 1977, 1970, 1967, 1966, 1961, 1960, 1956, 1955, 1951, 1946, 1945, 1941, 1939, 1936, 1931, 1930, 1927, 1925, 1924, 1921
312 6TH ST	2017, 2014, 2009, 2004, 2002, 2001, 1999, 1996, 1994, 1993, 1990, 1986, 1981, 1977, 1970, 1967, 1966, 1961, 1960, 1956, 1955, 1951, 1946, 1945, 1941, 1939, 1936, 1931, 1930, 1925, 1924, 1921
312 6TH ST W	2017, 2014, 2009, 2004, 2002, 2001, 1999, 1996, 1994, 1993, 1990, 1986, 1981, 1977, 1970, 1966, 1961, 1960, 1956, 1955, 1951, 1946, 1945, 1941, 1939, 1936, 1931, 1930, 1927, 1925, 1924, 1921

FINDINGS

Address Researched	Address Not Identified in Research Source
312 6TH ST W	2017, 2014, 2009, 2004, 2002, 2001, 1999, 1994, 1993, 1990, 1986, 1981, 1977, 1970, 1967, 1966, 1961, 1960, 1955, 1951, 1946, 1945, 1939, 1936, 1931, 1930, 1927, 1925, 1921
312 7TH W	2017, 2014, 2009, 2004, 2002, 2001, 1999, 1996, 1994, 1993, 1990, 1986, 1981, 1977, 1970, 1967, 1966, 1961, 1960, 1956, 1955, 1951, 1946, 1945, 1941, 1936, 1931, 1930, 1927, 1925, 1924, 1921
312 7TH ST W	2017, 2014, 2009, 2004, 2002, 2001, 1999, 1996, 1994, 1993, 1990, 1986, 1981, 1977, 1970, 1967, 1966, 1961, 1960, 1955, 1951, 1946, 1945, 1939, 1936, 1931, 1930, 1927, 1925, 1921
312 W 6TH	2017, 2014, 2009, 2004, 2002, 2001, 1999, 1996, 1994, 1990, 1986, 1981, 1977, 1970, 1967, 1966, 1961, 1960, 1956, 1955, 1951, 1946, 1945, 1941, 1939, 1936, 1931, 1930, 1927, 1925, 1924, 1921
312 W 6TH ST	2017, 2014, 2009, 2004, 2002, 1999, 1996, 1994, 1990, 1986, 1967, 1966, 1961, 1960, 1956, 1955, 1951, 1946, 1945, 1941, 1939, 1936, 1930, 1927, 1925, 1924, 1921
312 W 6TH ST	2017, 2014, 2009, 2002, 2001, 1996, 1993, 1990, 1986, 1981, 1977, 1970, 1967, 1966, 1961, 1960, 1956, 1955, 1951, 1946, 1945, 1941, 1939, 1936, 1931, 1930, 1927, 1925, 1924, 1921
312 W 7TH ST	2017, 2002, 2001, 1999, 1996, 1994, 1993, 1990, 1986, 1981, 1977, 1970, 1967, 1966, 1961, 1960, 1956, 1955, 1951, 1946, 1945, 1941, 1939, 1936, 1931, 1930, 1927, 1925, 1924, 1921
312 W 7TH ST	2017, 2014, 2009, 2004, 2002, 2001, 1999, 1996, 1994, 1993, 1990, 1986, 1967, 1966, 1961, 1960, 1956, 1955, 1951, 1946, 1945, 1941, 1939, 1936, 1931, 1930, 1927, 1925, 1924, 1921
315 6TH W	2017, 2014, 2009, 2004, 2001, 1999, 1996, 1994, 1993, 1990, 1986, 1981, 1977, 1970, 1967, 1966, 1961, 1960, 1956, 1955, 1951, 1946, 1945, 1941, 1939, 1936, 1931, 1930, 1927, 1925, 1924, 1921
315 6TH W	2017, 2014, 2009, 2004, 2002, 2001, 1999, 1996, 1994, 1993, 1990, 1986, 1981, 1977, 1970, 1967, 1966, 1961, 1960, 1956, 1955, 1951, 1946, 1945, 1941, 1936, 1931, 1930, 1927, 1925, 1924, 1921
315 6TH ST	2017, 2014, 2009, 2004, 2002, 2001, 1999, 1996, 1994, 1993, 1990, 1986, 1981, 1977, 1970, 1967, 1966, 1961, 1960, 1956, 1955, 1951, 1946, 1945, 1941, 1939, 1936, 1931, 1930, 1925, 1924, 1921
315 6TH ST W	2017, 2014, 2009, 2004, 2002, 2001, 1999, 1996, 1994, 1993, 1990, 1986, 1981, 1977, 1970, 1966, 1961, 1960, 1956, 1955, 1951, 1946, 1945, 1941, 1939, 1936, 1931, 1930, 1927, 1925, 1924, 1921
315 6TH ST W	2017, 2014, 2009, 2004, 2002, 2001, 1999, 1994, 1993, 1990, 1986, 1981, 1977, 1970, 1967, 1966, 1961, 1960, 1955, 1951, 1946, 1945, 1939, 1936, 1931, 1930, 1927, 1925, 1924, 1921
315 7TH W	2017, 2014, 2009, 2004, 2001, 1999, 1996, 1994, 1993, 1990, 1986, 1981, 1977, 1970, 1967, 1966, 1961, 1960, 1956, 1955, 1951, 1946, 1945, 1941, 1939, 1936, 1931, 1930, 1927, 1925, 1924, 1921
315 7TH W	2017, 2014, 2009, 2004, 2002, 2001, 1999, 1996, 1994, 1993, 1990, 1986, 1981, 1977, 1970, 1967, 1966, 1961, 1960, 1956, 1955, 1951, 1946, 1945, 1941, 1936, 1931, 1930, 1927, 1925, 1924, 1921
315 7TH ST W	2017, 2014, 2009, 2004, 2002, 2001, 1999, 1994, 1993, 1990, 1986, 1981, 1977, 1970, 1967, 1966, 1961, 1960, 1955, 1951, 1946, 1945, 1939, 1936, 1931, 1930, 1927, 1925, 1921

FINDINGS

Address Researched	Address Not Identified in Research Source
315 W 6TH ST	2017, 2014, 2009, 2004, 2002, 1999, 1996, 1994, 1993, 1990, 1986, 1977, 1967, 1966, 1961, 1960, 1956, 1955, 1951, 1946, 1945, 1941, 1939, 1936, 1930, 1927, 1925, 1924, 1921
315 W 6TH ST	2017, 2002, 2001, 1996, 1993, 1990, 1986, 1981, 1977, 1970, 1967, 1966, 1961, 1960, 1956, 1955, 1951, 1946, 1945, 1941, 1939, 1936, 1931, 1930, 1927, 1925, 1924, 1921
315 W 7TH ST	2009, 2002, 2001, 1999, 1996, 1994, 1993, 1990, 1986, 1981, 1977, 1970, 1967, 1966, 1961, 1960, 1956, 1955, 1951, 1946, 1945, 1941, 1939, 1936, 1931, 1930, 1927, 1925, 1924, 1921
315 W 7TH ST	2017, 2014, 2009, 2004, 2002, 1999, 1996, 1994, 1993, 1990, 1986, 1981, 1977, 1967, 1966, 1961, 1960, 1956, 1955, 1951, 1946, 1945, 1941, 1939, 1936, 1931, 1930, 1927, 1925, 1924, 1921
316 5TH W	2017, 2014, 2009, 2004, 2001, 1999, 1996, 1994, 1993, 1990, 1986, 1981, 1977, 1970, 1967, 1966, 1961, 1960, 1956, 1955, 1951, 1946, 1945, 1941, 1939, 1936, 1931, 1930, 1927, 1925, 1924, 1921
316 5TH ST W	2017, 2014, 2009, 2004, 2002, 2001, 1999, 1996, 1994, 1993, 1990, 1986, 1981, 1977, 1970, 1967, 1966, 1961, 1960, 1955, 1951, 1946, 1945, 1941, 1939, 1936, 1931, 1930, 1927, 1925, 1924, 1921
316 6TH W	2017, 2014, 2009, 2004, 2002, 2001, 1999, 1996, 1994, 1993, 1990, 1986, 1981, 1977, 1970, 1967, 1966, 1961, 1960, 1956, 1955, 1951, 1946, 1945, 1941, 1936, 1931, 1930, 1927, 1925, 1924, 1921
316 6TH ST W	2017, 2014, 2009, 2004, 2002, 2001, 1999, 1996, 1994, 1993, 1990, 1986, 1981, 1977, 1970, 1967, 1966, 1961, 1960, 1955, 1951, 1946, 1945, 1939, 1936, 1931, 1930, 1927, 1925, 1924, 1921
316 7TH ST W	2017, 2014, 2009, 2004, 2002, 2001, 1999, 1994, 1993, 1990, 1986, 1981, 1977, 1970, 1967, 1966, 1961, 1960, 1955, 1951, 1946, 1945, 1941, 1939, 1936, 1931, 1930, 1927, 1925, 1924, 1921
316 7TH ST W	2017, 2014, 2009, 2004, 2002, 2001, 1999, 1996, 1994, 1993, 1990, 1986, 1981, 1977, 1970, 1966, 1961, 1960, 1956, 1955, 1951, 1946, 1945, 1941, 1939, 1936, 1931, 1930, 1927, 1925, 1924, 1921
316 W 5TH ST	2017, 2014, 2009, 2004, 2002, 1999, 1996, 1994, 1993, 1990, 1986, 1981, 1977, 1967, 1966, 1961, 1960, 1956, 1955, 1951, 1946, 1945, 1941, 1939, 1936, 1931, 1930, 1927, 1925, 1924, 1921
316 W 5TH ST	2002, 2001, 1999, 1996, 1994, 1993, 1990, 1986, 1981, 1977, 1970, 1967, 1966, 1961, 1960, 1956, 1955, 1951, 1946, 1945, 1941, 1939, 1936, 1931, 1930, 1927, 1925, 1924, 1921
316 W 7TH ST	2002, 2001, 1996, 1994, 1993, 1990, 1986, 1981, 1977, 1970, 1967, 1966, 1961, 1960, 1956, 1955, 1951, 1946, 1945, 1941, 1939, 1936, 1931, 1930, 1927, 1925, 1924, 1921
316 W 7TH ST	2017, 2014, 2009, 2004, 2002, 1999, 1996, 1994, 1993, 1990, 1986, 1977, 1967, 1966, 1961, 1960, 1956, 1955, 1951, 1946, 1945, 1941, 1939, 1936, 1931, 1930, 1927, 1925, 1924, 1921
317 6TH W	2017, 2014, 2009, 2004, 2001, 1999, 1996, 1994, 1993, 1990, 1986, 1981, 1977, 1970, 1967, 1966, 1961, 1960, 1956, 1955, 1951, 1946, 1945, 1941, 1939, 1936, 1931, 1930, 1927, 1925, 1924, 1921
317 6TH ST W	2017, 2014, 2009, 2004, 2002, 2001, 1999, 1996, 1994, 1993, 1990, 1986, 1981, 1977, 1970, 1967, 1966, 1961, 1960, 1955, 1951, 1946, 1945, 1941, 1939, 1936, 1931, 1930, 1927, 1925, 1924, 1921

FINDINGS

Address Researched	Address Not Identified in Research Source
317 6TH ST W	2017, 2014, 2009, 2004, 2002, 2001, 1999, 1996, 1994, 1993, 1990, 1986, 1981, 1977, 1970, 1966, 1961, 1960, 1956, 1955, 1951, 1946, 1945, 1941, 1939, 1936, 1931, 1930, 1927, 1925, 1924, 1921
317 W 6TH	2017, 2014, 2009, 2004, 2002, 2001, 1999, 1996, 1994, 1990, 1986, 1981, 1977, 1970, 1967, 1966, 1961, 1960, 1956, 1955, 1951, 1946, 1945, 1941, 1939, 1936, 1931, 1930, 1927, 1925, 1924, 1921
317 W 6TH ST	2017, 2014, 2009, 2004, 2002, 1999, 1996, 1994, 1993, 1990, 1986, 1977, 1967, 1966, 1961, 1960, 1956, 1955, 1951, 1946, 1945, 1941, 1939, 1936, 1931, 1930, 1927, 1925, 1924, 1921
317 W 6TH ST	2009, 2002, 2001, 1999, 1996, 1993, 1990, 1986, 1981, 1977, 1970, 1967, 1966, 1961, 1960, 1956, 1955, 1951, 1946, 1945, 1941, 1939, 1936, 1931, 1930, 1927, 1925, 1924, 1921
319 6TH W	2017, 2014, 2009, 2004, 2001, 1999, 1996, 1994, 1993, 1990, 1986, 1981, 1977, 1970, 1967, 1966, 1961, 1960, 1956, 1955, 1951, 1946, 1945, 1941, 1939, 1936, 1931, 1930, 1927, 1925, 1924, 1921
319 6TH ST	2017, 2014, 2009, 2004, 2002, 2001, 1999, 1996, 1994, 1993, 1990, 1986, 1981, 1977, 1970, 1967, 1966, 1961, 1960, 1956, 1955, 1951, 1946, 1945, 1941, 1939, 1936, 1931, 1930, 1925, 1924, 1921
319 6TH ST W	2017, 2014, 2009, 2004, 2002, 2001, 1999, 1996, 1994, 1993, 1990, 1986, 1981, 1977, 1970, 1966, 1961, 1960, 1956, 1955, 1951, 1946, 1945, 1941, 1939, 1936, 1931, 1930, 1927, 1925, 1924, 1921
319 6TH ST W	2017, 2014, 2009, 2004, 2002, 2001, 1999, 1994, 1993, 1990, 1986, 1981, 1977, 1970, 1967, 1966, 1961, 1960, 1955, 1951, 1946, 1945, 1941, 1939, 1936, 1931, 1930, 1927, 1925, 1924, 1921
319 7TH W	2017, 2014, 2009, 2004, 2001, 1999, 1996, 1994, 1993, 1990, 1986, 1981, 1977, 1970, 1967, 1966, 1961, 1960, 1956, 1955, 1951, 1946, 1945, 1941, 1939, 1936, 1931, 1930, 1927, 1925, 1924, 1921
319 7TH W	2017, 2014, 2009, 2004, 2002, 2001, 1999, 1996, 1994, 1993, 1990, 1986, 1981, 1977, 1970, 1967, 1966, 1961, 1960, 1956, 1955, 1951, 1946, 1945, 1941, 1936, 1931, 1930, 1927, 1925, 1924, 1921
319 7TH ST W	2017, 2014, 2009, 2004, 2002, 2001, 1999, 1996, 1994, 1993, 1990, 1986, 1981, 1977, 1970, 1966, 1961, 1960, 1956, 1955, 1951, 1946, 1945, 1941, 1939, 1936, 1931, 1930, 1927, 1925, 1924, 1921
319 7TH ST W	2017, 2014, 2009, 2004, 2002, 2001, 1999, 1996, 1994, 1993, 1990, 1986, 1981, 1977, 1970, 1967, 1966, 1961, 1960, 1955, 1951, 1946, 1945, 1939, 1936, 1931, 1930, 1927, 1925, 1921
319 W 6TH ST	2017, 2014, 2009, 2004, 2002, 1999, 1996, 1994, 1993, 1990, 1986, 1981, 1967, 1966, 1961, 1960, 1956, 1955, 1951, 1946, 1945, 1941, 1939, 1936, 1931, 1930, 1927, 1925, 1924, 1921
319 W 6TH ST	2017, 2014, 2002, 2001, 1999, 1996, 1993, 1990, 1986, 1981, 1977, 1970, 1967, 1966, 1961, 1960, 1956, 1955, 1951, 1946, 1945, 1941, 1939, 1936, 1931, 1930, 1927, 1925, 1924, 1921
319 W 7TH ST	2017, 2009, 2002, 2001, 1999, 1996, 1994, 1993, 1990, 1986, 1981, 1977, 1970, 1967, 1966, 1961, 1960, 1956, 1955, 1951, 1946, 1945, 1941, 1939, 1936, 1931, 1930, 1927, 1925, 1924, 1921
319 W 7TH ST	2017, 2014, 2009, 2004, 2002, 2001, 1999, 1996, 1994, 1993, 1990, 1986, 1981, 1977, 1970, 1967, 1966, 1961, 1960, 1956, 1955, 1951, 1946, 1945, 1941, 1939, 1936, 1930, 1927, 1925, 1924, 1921

FINDINGS

Address Researched	Address Not Identified in Research Source
320 6TH W	2017, 2014, 2009, 2004, 2002, 2001, 1999, 1996, 1994, 1993, 1990, 1986, 1981, 1977, 1970, 1967, 1966, 1961, 1960, 1956, 1955, 1951, 1946, 1945, 1941, 1936, 1931, 1930, 1927, 1925, 1924, 1921
320 6TH ST	2017, 2014, 2009, 2004, 2002, 2001, 1999, 1996, 1994, 1993, 1990, 1986, 1981, 1977, 1970, 1967, 1966, 1961, 1960, 1956, 1955, 1951, 1946, 1945, 1941, 1939, 1936, 1931, 1930, 1925, 1924, 1921
320 6TH ST W	2017, 2014, 2009, 2004, 2002, 2001, 1999, 1996, 1994, 1993, 1990, 1986, 1981, 1977, 1970, 1966, 1961, 1960, 1956, 1955, 1951, 1946, 1945, 1941, 1939, 1936, 1931, 1930, 1927, 1925, 1924, 1921
320 6TH ST W	2017, 2014, 2009, 2004, 2002, 2001, 1999, 1994, 1993, 1990, 1986, 1981, 1977, 1970, 1967, 1966, 1961, 1960, 1955, 1951, 1946, 1945, 1939, 1936, 1931, 1930, 1927, 1925, 1924, 1921
320 7TH W	2017, 2014, 2009, 2004, 2002, 2001, 1999, 1996, 1994, 1993, 1990, 1986, 1981, 1977, 1970, 1967, 1966, 1961, 1960, 1956, 1955, 1951, 1946, 1945, 1941, 1936, 1931, 1930, 1927, 1925, 1924, 1921
320 7TH ST W	2017, 2014, 2009, 2004, 2002, 2001, 1999, 1996, 1994, 1993, 1990, 1986, 1981, 1977, 1970, 1967, 1966, 1961, 1960, 1956, 1955, 1951, 1946, 1945, 1939, 1936, 1931, 1930, 1927, 1925, 1924, 1921
320 W 6TH ST	2017, 2014, 2009, 2004, 2002, 1999, 1996, 1994, 1993, 1990, 1986, 1977, 1967, 1966, 1961, 1960, 1956, 1955, 1951, 1946, 1945, 1941, 1939, 1936, 1930, 1927, 1925, 1924, 1921
320 W 6TH ST	2017, 2014, 2009, 2004, 2002, 2001, 1999, 1996, 1993, 1990, 1986, 1981, 1977, 1970, 1967, 1966, 1961, 1960, 1956, 1955, 1951, 1946, 1945, 1941, 1939, 1936, 1931, 1930, 1927, 1925, 1924, 1921
321 1/2 6TH ST W	2017, 2014, 2009, 2004, 2002, 2001, 1999, 1996, 1994, 1993, 1990, 1986, 1981, 1977, 1970, 1966, 1961, 1960, 1956, 1955, 1951, 1946, 1945, 1941, 1939, 1936, 1931, 1930, 1927, 1925, 1924, 1921
321 6TH W	2017, 2014, 2009, 2004, 2001, 1999, 1996, 1994, 1993, 1990, 1986, 1981, 1977, 1970, 1967, 1966, 1961, 1960, 1956, 1955, 1951, 1946, 1945, 1941, 1939, 1936, 1931, 1930, 1927, 1925, 1924, 1921
321 6TH ST W	2017, 2014, 2009, 2004, 2002, 2001, 1999, 1994, 1993, 1990, 1986, 1981, 1977, 1970, 1967, 1966, 1961, 1960, 1955, 1951, 1946, 1945, 1941, 1939, 1936, 1931, 1930, 1927, 1925, 1924, 1921
321 6TH ST W	2017, 2014, 2009, 2004, 2002, 2001, 1999, 1996, 1994, 1993, 1990, 1986, 1981, 1977, 1970, 1966, 1961, 1960, 1956, 1955, 1951, 1946, 1945, 1941, 1939, 1936, 1931, 1930, 1927, 1925, 1924, 1921
321 7TH W	2017, 2014, 2009, 2004, 2002, 2001, 1999, 1996, 1994, 1993, 1990, 1986, 1981, 1977, 1970, 1967, 1966, 1961, 1960, 1956, 1955, 1951, 1946, 1945, 1941, 1936, 1931, 1930, 1927, 1925, 1924, 1921
321 7TH ST W	2017, 2014, 2009, 2004, 2002, 2001, 1999, 1996, 1994, 1993, 1990, 1986, 1981, 1977, 1970, 1967, 1966, 1961, 1960, 1956, 1955, 1951, 1946, 1945, 1939, 1936, 1931, 1930, 1927, 1925, 1921
321 W 6TH	2017, 2014, 2009, 2004, 2002, 2001, 1999, 1996, 1994, 1990, 1986, 1981, 1977, 1970, 1967, 1966, 1961, 1960, 1956, 1955, 1951, 1946, 1945, 1941, 1939, 1936, 1931, 1930, 1927, 1925, 1924, 1921
321 W 6TH ST	2017, 2014, 2009, 2004, 2002, 1999, 1996, 1994, 1993, 1990, 1986, 1977, 1967, 1966, 1961, 1960, 1956, 1955, 1951, 1946, 1945, 1941, 1939, 1936, 1931, 1930, 1927, 1925, 1924, 1921

FINDINGS

Address Researched	Address Not Identified in Research Source
321 W 6TH ST	2017, 2014, 2002, 2001, 1996, 1993, 1990, 1986, 1981, 1977, 1970, 1967, 1966, 1961, 1960, 1956, 1955, 1951, 1946, 1945, 1941, 1939, 1936, 1931, 1930, 1927, 1925, 1924, 1921
322 5TH W	2017, 2014, 2009, 2004, 2002, 2001, 1999, 1996, 1994, 1993, 1990, 1986, 1981, 1977, 1970, 1967, 1966, 1961, 1960, 1956, 1955, 1951, 1946, 1945, 1941, 1936, 1931, 1930, 1927, 1925, 1924, 1921
322 5TH ST W	2017, 2014, 2009, 2004, 2002, 2001, 1999, 1996, 1994, 1993, 1990, 1986, 1981, 1977, 1970, 1967, 1966, 1961, 1960, 1956, 1955, 1951, 1946, 1945, 1939, 1936, 1931, 1930, 1927, 1925, 1921
322 7TH W	2017, 2014, 2009, 2004, 2001, 1999, 1996, 1994, 1993, 1990, 1986, 1981, 1977, 1970, 1967, 1966, 1961, 1960, 1956, 1955, 1951, 1946, 1945, 1941, 1939, 1936, 1931, 1930, 1927, 1925, 1924, 1921
322 7TH W	2017, 2014, 2009, 2004, 2002, 2001, 1999, 1996, 1994, 1993, 1990, 1986, 1981, 1977, 1970, 1967, 1966, 1961, 1960, 1956, 1955, 1951, 1946, 1945, 1941, 1936, 1931, 1930, 1927, 1925, 1924, 1921
322 7TH ST W	2017, 2014, 2009, 2004, 2002, 2001, 1999, 1996, 1994, 1993, 1990, 1986, 1981, 1977, 1970, 1966, 1961, 1960, 1956, 1955, 1951, 1946, 1945, 1941, 1939, 1936, 1931, 1930, 1927, 1925, 1924, 1921
322 7TH ST W	2017, 2014, 2009, 2004, 2002, 2001, 1999, 1994, 1993, 1990, 1986, 1981, 1977, 1970, 1967, 1966, 1961, 1960, 1955, 1951, 1946, 1945, 1939, 1936, 1931, 1930, 1927, 1925, 1921
322 W 5TH ST	2017, 2014, 2009, 2004, 2002, 2001, 1999, 1996, 1994, 1993, 1990, 1986, 1981, 1977, 1970, 1967, 1966, 1961, 1960, 1956, 1955, 1951, 1946, 1945, 1941, 1939, 1936, 1930, 1927, 1925, 1924, 1921
322 W 7TH	2017, 2014, 2009, 2004, 2002, 2001, 1999, 1996, 1994, 1990, 1986, 1981, 1977, 1970, 1967, 1966, 1961, 1960, 1956, 1955, 1951, 1946, 1945, 1941, 1939, 1936, 1931, 1930, 1927, 1925, 1924, 1921
322 W 7TH ST	2017, 2014, 2009, 2004, 2002, 1999, 1996, 1994, 1993, 1990, 1986, 1977, 1967, 1966, 1961, 1960, 1956, 1955, 1951, 1946, 1945, 1941, 1939, 1936, 1931, 1930, 1927, 1925, 1924, 1921
322 W 7TH ST	2017, 2002, 2001, 1996, 1993, 1990, 1986, 1981, 1977, 1970, 1967, 1966, 1961, 1960, 1956, 1955, 1951, 1946, 1945, 1941, 1939, 1936, 1931, 1930, 1927, 1925, 1924, 1921
323 6TH W	2017, 2014, 2009, 2004, 2001, 1999, 1996, 1994, 1993, 1990, 1986, 1981, 1977, 1970, 1967, 1966, 1961, 1960, 1956, 1955, 1951, 1946, 1945, 1941, 1939, 1936, 1931, 1930, 1927, 1925, 1924, 1921
323 6TH ST W	2017, 2014, 2009, 2004, 2002, 2001, 1999, 1994, 1993, 1990, 1986, 1981, 1977, 1970, 1967, 1966, 1961, 1960, 1955, 1951, 1946, 1945, 1941, 1939, 1936, 1931, 1930, 1927, 1925, 1924, 1921
323 6TH ST W	2017, 2014, 2009, 2004, 2002, 2001, 1999, 1996, 1994, 1993, 1990, 1986, 1981, 1977, 1970, 1966, 1961, 1960, 1956, 1955, 1951, 1946, 1945, 1941, 1939, 1936, 1931, 1930, 1927, 1925, 1924, 1921
323 7TH ST W	2017, 2014, 2009, 2004, 2002, 2001, 1999, 1996, 1994, 1993, 1990, 1986, 1981, 1977, 1970, 1966, 1961, 1960, 1956, 1955, 1951, 1946, 1945, 1941, 1939, 1936, 1931, 1930, 1927, 1925, 1924, 1921
323 7TH ST W	2017, 2014, 2009, 2004, 2002, 2001, 1999, 1996, 1994, 1993, 1990, 1986, 1981, 1977, 1970, 1967, 1966, 1961, 1960, 1955, 1951, 1946, 1945, 1941, 1939, 1936, 1931, 1930, 1927, 1925, 1924, 1921

FINDINGS

Address Researched	Address Not Identified in Research Source
323 W 6TH ST	2017, 2014, 2009, 2004, 2002, 1999, 1996, 1994, 1993, 1990, 1986, 1977, 1967, 1966, 1961, 1960, 1956, 1955, 1951, 1946, 1945, 1941, 1939, 1936, 1931, 1930, 1927, 1925, 1924, 1921
323 W 6TH ST	2009, 2002, 2001, 1996, 1993, 1990, 1986, 1981, 1977, 1970, 1967, 1966, 1961, 1960, 1956, 1955, 1951, 1946, 1945, 1941, 1939, 1936, 1931, 1930, 1927, 1925, 1924, 1921
323 W 7TH ST	2017, 2002, 2001, 1996, 1994, 1993, 1990, 1986, 1981, 1977, 1970, 1967, 1966, 1961, 1960, 1956, 1955, 1951, 1946, 1945, 1941, 1939, 1936, 1931, 1930, 1927, 1925, 1924, 1921
323 W 7TH ST	2017, 2014, 2009, 2004, 2002, 1999, 1996, 1994, 1993, 1990, 1986, 1981, 1967, 1966, 1961, 1960, 1956, 1955, 1951, 1946, 1945, 1941, 1939, 1936, 1931, 1930, 1927, 1925, 1924, 1921
324 6TH ST	2017, 2014, 2009, 2004, 2002, 2001, 1999, 1996, 1994, 1993, 1990, 1986, 1981, 1977, 1970, 1967, 1966, 1961, 1960, 1956, 1955, 1951, 1946, 1945, 1941, 1939, 1936, 1931, 1930, 1925, 1924, 1921
325 6TH W	2017, 2014, 2009, 2004, 2001, 1999, 1996, 1994, 1993, 1990, 1986, 1981, 1977, 1970, 1967, 1966, 1961, 1960, 1956, 1955, 1951, 1946, 1945, 1941, 1939, 1936, 1931, 1930, 1927, 1925, 1924, 1921
325 6TH ST W	2017, 2014, 2009, 2004, 2002, 2001, 1999, 1994, 1993, 1990, 1986, 1981, 1977, 1970, 1967, 1966, 1961, 1960, 1955, 1951, 1946, 1945, 1941, 1939, 1936, 1931, 1930, 1927, 1925, 1924, 1921
325 6TH ST W	2017, 2014, 2009, 2004, 2002, 2001, 1999, 1996, 1994, 1993, 1990, 1986, 1981, 1977, 1970, 1966, 1961, 1960, 1956, 1955, 1951, 1946, 1945, 1941, 1939, 1936, 1931, 1930, 1927, 1925, 1924, 1921
325 W 6TH	2017, 2014, 2009, 2004, 2002, 2001, 1999, 1996, 1994, 1990, 1986, 1981, 1977, 1970, 1967, 1966, 1961, 1960, 1956, 1955, 1951, 1946, 1945, 1941, 1939, 1936, 1931, 1930, 1927, 1925, 1924, 1921
325 W 6TH ST	2017, 2014, 2009, 2004, 2002, 1999, 1996, 1994, 1993, 1990, 1986, 1977, 1967, 1966, 1961, 1960, 1956, 1955, 1951, 1946, 1945, 1941, 1939, 1936, 1931, 1930, 1927, 1925, 1924, 1921
325 W 6TH ST	2017, 2002, 2001, 1996, 1993, 1990, 1986, 1981, 1977, 1970, 1967, 1966, 1961, 1960, 1956, 1955, 1951, 1946, 1945, 1941, 1939, 1936, 1931, 1930, 1927, 1925, 1924, 1921
333 W 6TH ST	2017, 2014, 2004, 2002, 2001, 1999, 1996, 1994, 1993, 1990, 1986, 1981, 1977, 1970, 1967, 1966, 1961, 1960, 1956, 1955, 1951, 1946, 1945, 1941, 1939, 1936, 1931, 1930, 1927, 1925, 1924, 1921
400 CORONA MALL	2017, 2014, 2009, 2004, 2002, 1999, 1996, 1994, 1993, 1990, 1986, 1981, 1977, 1970, 1967, 1966, 1961, 1960, 1956, 1955, 1951, 1946, 1945, 1941, 1939, 1936, 1931, 1930, 1927, 1925, 1924, 1921
402 CORONA MALL	2017, 2014, 2009, 2004, 2002, 1999, 1996, 1994, 1993, 1990, 1986, 1981, 1977, 1970, 1967, 1966, 1961, 1960, 1956, 1955, 1951, 1946, 1945, 1941, 1939, 1936, 1931, 1930, 1927, 1925, 1924, 1921
402 CORONA MALL	2009, 2002, 2001, 1996, 1993, 1990, 1986, 1981, 1977, 1970, 1967, 1966, 1961, 1960, 1956, 1955, 1951, 1946, 1945, 1941, 1939, 1936, 1931, 1930, 1927, 1925, 1924, 1921
402 CORONA MALL S	2017, 2014, 2009, 2004, 2001, 1999, 1994, 1993, 1986, 1981, 1977, 1970, 1967, 1966, 1961, 1960, 1956, 1955, 1951, 1946, 1945, 1941, 1939, 1936, 1931, 1930, 1927, 1925, 1924, 1921

FINDINGS

Address Researched	Address Not Identified in Research Source
402 S CORONA MALL	2017, 2014, 2009, 2004, 2002, 2001, 1999, 1996, 1994, 1990, 1977, 1970, 1967, 1966, 1961, 1960, 1956, 1955, 1951, 1946, 1945, 1941, 1939, 1936, 1931, 1930, 1927, 1925, 1924, 1921
405 CORONA MALL	2017, 2014, 2009, 2004, 2002, 1999, 1996, 1994, 1993, 1990, 1986, 1981, 1977, 1970, 1967, 1966, 1961, 1960, 1956, 1955, 1951, 1946, 1945, 1941, 1939, 1936, 1931, 1930, 1927, 1925, 1924, 1921
405 CORONA MALL	2002, 2001, 1996, 1993, 1990, 1986, 1981, 1977, 1970, 1967, 1966, 1961, 1960, 1956, 1955, 1951, 1946, 1945, 1941, 1939, 1936, 1931, 1930, 1927, 1925, 1924, 1921
405 CORONA MALL S	2017, 2014, 2009, 2004, 2001, 1999, 1994, 1993, 1986, 1981, 1977, 1970, 1967, 1966, 1961, 1960, 1956, 1955, 1951, 1946, 1945, 1941, 1939, 1936, 1931, 1930, 1927, 1925, 1924, 1921
405 S CORONA MALL	2017, 2014, 2009, 2004, 2002, 2001, 1999, 1996, 1994, 1993, 1990, 1986, 1977, 1970, 1967, 1966, 1961, 1960, 1956, 1955, 1951, 1946, 1945, 1941, 1939, 1936, 1931, 1930, 1927, 1925, 1924, 1921
408 S MAIN ST	2017, 2014, 2009, 2004, 1999, 1996, 1994, 1990, 1986, 1970, 1967, 1966, 1961, 1960, 1956, 1955, 1951, 1946, 1945, 1941, 1939, 1936, 1931, 1930, 1927, 1925, 1924, 1921
408 S MAIN ST	2017, 2014, 2002, 2001, 1996, 1993, 1990, 1986, 1981, 1977, 1970, 1967, 1966, 1961, 1960, 1956, 1955, 1951, 1946, 1945, 1941, 1939, 1936, 1931, 1930, 1927, 1925, 1924, 1921
410 S MAIN ST	2017, 2014, 2009, 2002, 2001, 1996, 1993, 1990, 1986, 1981, 1977, 1970, 1967, 1966, 1961, 1960, 1956, 1955, 1951, 1946, 1945, 1941, 1939, 1936, 1931, 1930, 1927, 1925, 1924, 1921
410 S MAIN ST	2017, 2014, 2009, 2004, 1999, 1996, 1994, 1990, 1986, 1970, 1967, 1966, 1961, 1960, 1956, 1955, 1951, 1946, 1945, 1941, 1939, 1936, 1931, 1930, 1927, 1925, 1924, 1921
414 S MAIN ST	2017, 2014, 2009, 2004, 2002, 1999, 1996, 1994, 1993, 1990, 1986, 1977, 1970, 1967, 1966, 1961, 1960, 1956, 1955, 1951, 1946, 1945, 1941, 1939, 1936, 1931, 1930, 1927, 1925, 1924, 1921
415 CORONA MALL	2017, 2014, 2009, 2004, 2002, 1999, 1996, 1994, 1993, 1990, 1986, 1981, 1977, 1970, 1967, 1966, 1961, 1960, 1956, 1955, 1951, 1946, 1945, 1941, 1939, 1936, 1931, 1930, 1927, 1925, 1924, 1921
419 MAIN ST S	2017, 2014, 2009, 2004, 2002, 2001, 1999, 1996, 1994, 1993, 1990, 1986, 1981, 1977, 1970, 1967, 1966, 1960, 1955, 1951, 1946, 1945, 1941, 1939, 1936, 1931, 1930, 1927, 1925, 1924, 1921
419 MAIN ST S	2017, 2014, 2009, 2004, 2002, 2001, 1999, 1996, 1994, 1993, 1990, 1986, 1981, 1977, 1970, 1966, 1961, 1960, 1956, 1955, 1951, 1946, 1945, 1941, 1939, 1936, 1931, 1930, 1927, 1925, 1924, 1921
421 MAIN ST S	2017, 2014, 2009, 2004, 2002, 2001, 1999, 1996, 1994, 1993, 1990, 1986, 1981, 1977, 1970, 1966, 1961, 1960, 1956, 1955, 1951, 1946, 1945, 1941, 1939, 1936, 1931, 1930, 1927, 1925, 1924, 1921
421 MAIN ST S	2017, 2014, 2009, 2004, 2002, 2001, 1999, 1996, 1994, 1993, 1990, 1986, 1981, 1977, 1970, 1967, 1966, 1960, 1955, 1951, 1946, 1945, 1941, 1939, 1936, 1931, 1930, 1927, 1925, 1924, 1921
422 CORONA MALL	2017, 2014, 2009, 2004, 2002, 1999, 1996, 1994, 1993, 1990, 1986, 1981, 1977, 1970, 1967, 1966, 1961, 1960, 1956, 1955, 1951, 1946, 1945, 1941, 1939, 1936, 1931, 1930, 1927, 1925, 1924, 1921

FINDINGS

Address Researched	Address Not Identified in Research Source
422 CORONA MALL	2017, 2002, 2001, 1999, 1996, 1993, 1990, 1986, 1981, 1977, 1970, 1967, 1966, 1961, 1960, 1956, 1955, 1951, 1946, 1945, 1941, 1939, 1936, 1931, 1930, 1927, 1925, 1924, 1921
422 CORONA MALL S	2017, 2014, 2009, 2004, 2002, 2001, 1999, 1994, 1993, 1986, 1981, 1977, 1970, 1967, 1966, 1961, 1960, 1956, 1955, 1951, 1946, 1945, 1941, 1939, 1936, 1931, 1930, 1927, 1925, 1924, 1921
422 S CORONA MALL	2017, 2014, 2009, 2004, 2002, 2001, 1999, 1996, 1994, 1990, 1986, 1977, 1970, 1967, 1966, 1961, 1960, 1956, 1955, 1951, 1946, 1945, 1941, 1939, 1936, 1931, 1930, 1927, 1925, 1924, 1921
423 MAIN ST S	2017, 2014, 2009, 2004, 2002, 2001, 1999, 1996, 1994, 1993, 1990, 1986, 1981, 1977, 1970, 1967, 1966, 1961, 1960, 1955, 1951, 1946, 1945, 1941, 1939, 1936, 1931, 1930, 1927, 1925, 1924, 1921
423 MAIN ST S	2017, 2014, 2009, 2004, 2002, 2001, 1999, 1996, 1994, 1993, 1990, 1986, 1981, 1977, 1970, 1966, 1961, 1960, 1956, 1955, 1951, 1946, 1945, 1941, 1939, 1936, 1931, 1930, 1927, 1925, 1924, 1921
423 S BELLE AVE	2017, 2014, 2009, 2004, 2002, 2001, 1999, 1996, 1994, 1990, 1986, 1981, 1970, 1967, 1966, 1961, 1960, 1956, 1955, 1951, 1946, 1945, 1941, 1939, 1936, 1931, 1930, 1927, 1925, 1924, 1921
423 S BELLE AVE	2017, 2002, 2001, 1996, 1993, 1990, 1986, 1981, 1977, 1970, 1967, 1966, 1961, 1960, 1956, 1955, 1951, 1946, 1945, 1941, 1939, 1936, 1931, 1930, 1927, 1925, 1924, 1921
424 BELLE AVE	2017, 2014, 2009, 2004, 2002, 2001, 1999, 1996, 1994, 1993, 1990, 1986, 1981, 1977, 1970, 1967, 1966, 1961, 1960, 1956, 1955, 1951, 1946, 1945, 1939, 1936, 1931, 1930, 1927, 1925, 1924, 1921
424 BELLE AVE S	2017, 2014, 2009, 2004, 2002, 1999, 1994, 1993, 1990, 1986, 1981, 1977, 1970, 1967, 1966, 1960, 1955, 1951, 1946, 1945, 1941, 1939, 1936, 1931, 1930, 1927, 1925, 1924, 1921
424 BELLE AVE S	2017, 2014, 2009, 2004, 2002, 2001, 1999, 1996, 1994, 1993, 1990, 1986, 1981, 1977, 1970, 1966, 1961, 1960, 1956, 1955, 1951, 1946, 1945, 1941, 1939, 1936, 1931, 1930, 1927, 1925, 1924, 1921
424 CORONA MALL	2017, 2014, 2009, 2004, 2002, 1999, 1996, 1994, 1993, 1990, 1986, 1981, 1977, 1970, 1967, 1966, 1961, 1960, 1956, 1955, 1951, 1946, 1945, 1941, 1939, 1936, 1931, 1930, 1927, 1925, 1924, 1921
424 MAIN ST S	2017, 2014, 2009, 2004, 2002, 2001, 1999, 1996, 1994, 1993, 1990, 1986, 1981, 1977, 1970, 1967, 1966, 1960, 1955, 1951, 1946, 1945, 1941, 1939, 1936, 1931, 1930, 1927, 1925, 1924, 1921
424 MAIN ST S	2017, 2014, 2009, 2004, 2002, 2001, 1999, 1996, 1994, 1993, 1990, 1986, 1981, 1977, 1970, 1966, 1961, 1960, 1956, 1955, 1951, 1946, 1945, 1941, 1939, 1936, 1931, 1930, 1927, 1925, 1924, 1921
424 S BELLE AVE	2017, 2014, 2009, 2004, 2001, 1999, 1996, 1994, 1990, 1986, 1981, 1977, 1970, 1967, 1966, 1961, 1960, 1956, 1955, 1951, 1946, 1945, 1941, 1939, 1936, 1931, 1930, 1927, 1925, 1924, 1921
424 S BELLE AVE	2002, 2001, 1996, 1994, 1993, 1990, 1986, 1981, 1977, 1970, 1967, 1966, 1961, 1960, 1956, 1955, 1951, 1946, 1945, 1941, 1939, 1936, 1931, 1930, 1927, 1925, 1924, 1921
424 S MAIN ST	2017, 2014, 2009, 2004, 2002, 1999, 1996, 1994, 1993, 1990, 1986, 1981, 1977, 1970, 1967, 1966, 1961, 1960, 1956, 1955, 1951, 1946, 1945, 1941, 1939, 1936, 1931, 1930, 1927, 1925, 1924, 1921

FINDINGS

Address Researched	Address Not Identified in Research Source
425 CORONA MALL	2017, 2014, 2009, 2004, 2002, 1999, 1996, 1994, 1993, 1990, 1986, 1981, 1977, 1970, 1967, 1966, 1961, 1960, 1956, 1955, 1951, 1946, 1945, 1941, 1939, 1936, 1931, 1930, 1927, 1925, 1924, 1921
425 CORONA MALL	2014, 2002, 2001, 1996, 1994, 1993, 1990, 1986, 1981, 1977, 1970, 1967, 1966, 1961, 1960, 1956, 1955, 1951, 1946, 1945, 1941, 1939, 1936, 1931, 1930, 1927, 1925, 1924, 1921
425 CORONA MALL S	2017, 2014, 2009, 2004, 2001, 1999, 1996, 1994, 1993, 1990, 1986, 1981, 1977, 1970, 1967, 1966, 1961, 1960, 1956, 1955, 1951, 1946, 1945, 1941, 1939, 1936, 1931, 1930, 1927, 1925, 1924, 1921
425 S CORONA MALL	2017, 2014, 2009, 2004, 2002, 2001, 1999, 1996, 1994, 1990, 1986, 1981, 1977, 1970, 1967, 1966, 1961, 1960, 1956, 1955, 1951, 1946, 1945, 1941, 1939, 1936, 1931, 1930, 1927, 1925, 1924, 1921
426 S CORONA MALL	2017, 2014, 2009, 2004, 2002, 2001, 1999, 1996, 1994, 1993, 1990, 1986, 1977, 1970, 1967, 1966, 1961, 1960, 1956, 1955, 1951, 1946, 1945, 1941, 1939, 1936, 1931, 1930, 1927, 1925, 1924, 1921
427 CORONA MALL	2009, 2002, 2001, 1999, 1996, 1993, 1990, 1986, 1981, 1977, 1970, 1967, 1966, 1961, 1960, 1956, 1955, 1951, 1946, 1945, 1941, 1939, 1936, 1931, 1930, 1927, 1925, 1924, 1921
427 MAIN S	2017, 2014, 2009, 2004, 2002, 2001, 1999, 1996, 1994, 1993, 1986, 1981, 1977, 1970, 1967, 1966, 1961, 1960, 1956, 1955, 1951, 1946, 1945, 1941, 1939, 1936, 1931, 1930, 1927, 1925, 1924, 1921
427 MAIN ST S	2017, 2014, 2009, 2004, 2002, 2001, 1999, 1994, 1993, 1990, 1986, 1981, 1977, 1970, 1967, 1966, 1961, 1960, 1956, 1955, 1951, 1946, 1945, 1941, 1939, 1936, 1931, 1930, 1927, 1925, 1924, 1921
427 S MAIN ST	2017, 2014, 2009, 2004, 1999, 1996, 1994, 1993, 1990, 1986, 1981, 1977, 1970, 1967, 1966, 1961, 1960, 1956, 1955, 1951, 1946, 1945, 1941, 1939, 1936, 1931, 1930, 1927, 1925, 1924, 1921
427 S MAIN ST	2017, 2014, 2009, 2004, 2002, 2001, 1996, 1994, 1993, 1990, 1986, 1981, 1977, 1970, 1967, 1966, 1961, 1960, 1956, 1955, 1951, 1946, 1945, 1941, 1939, 1936, 1931, 1930, 1927, 1925, 1924, 1921
442 CORONA MALL	2017, 2014, 2009, 2002, 2001, 1996, 1993, 1990, 1986, 1981, 1977, 1970, 1967, 1966, 1961, 1960, 1956, 1955, 1951, 1946, 1945, 1941, 1939, 1936, 1931, 1930, 1927, 1925, 1924, 1921
442 CORONA MALL	2017, 2014, 2009, 2004, 2002, 1999, 1996, 1994, 1993, 1990, 1986, 1981, 1977, 1970, 1967, 1966, 1961, 1960, 1956, 1955, 1951, 1946, 1945, 1941, 1939, 1936, 1931, 1930, 1927, 1925, 1924, 1921
442 CORONA MALL S	2017, 2014, 2009, 2004, 2001, 1999, 1994, 1993, 1986, 1981, 1977, 1970, 1967, 1966, 1961, 1960, 1956, 1955, 1951, 1946, 1945, 1941, 1939, 1936, 1931, 1930, 1927, 1925, 1924, 1921
442 S CORONA MALL	2017, 2014, 2009, 2004, 2002, 2001, 1999, 1996, 1994, 1990, 1986, 1977, 1970, 1967, 1966, 1961, 1960, 1956, 1955, 1951, 1946, 1945, 1941, 1939, 1936, 1931, 1930, 1927, 1925, 1924, 1921
444 CORONA MALL	2017, 2014, 2009, 2004, 2002, 1999, 1996, 1994, 1993, 1990, 1986, 1981, 1977, 1970, 1967, 1966, 1961, 1960, 1956, 1955, 1951, 1946, 1945, 1941, 1939, 1936, 1931, 1930, 1927, 1925, 1924, 1921
444 CORONA MALL	2009, 2002, 2001, 1999, 1996, 1993, 1990, 1986, 1981, 1977, 1970, 1967, 1966, 1961, 1960, 1956, 1955, 1951, 1946, 1945, 1941, 1939, 1936, 1931, 1930, 1927, 1925, 1924, 1921

FINDINGS

Address Researched	Address Not Identified in Research Source
444 CORONA MALL S	2017, 2014, 2009, 2004, 2002, 2001, 1999, 1996, 1994, 1993, 1986, 1981, 1977, 1970, 1967, 1966, 1961, 1960, 1956, 1955, 1951, 1946, 1945, 1941, 1939, 1936, 1931, 1930, 1927, 1925, 1924, 1921
444 S CORONA MALL	2017, 2014, 2009, 2004, 2002, 2001, 1999, 1996, 1994, 1990, 1986, 1981, 1977, 1970, 1967, 1966, 1961, 1960, 1956, 1955, 1951, 1946, 1945, 1941, 1939, 1936, 1931, 1930, 1927, 1925, 1924, 1921
447 CORONA MALL	2002, 2001, 1999, 1996, 1994, 1993, 1990, 1986, 1981, 1977, 1970, 1967, 1966, 1961, 1960, 1956, 1955, 1951, 1946, 1945, 1941, 1939, 1936, 1931, 1930, 1927, 1925, 1924, 1921
447 MAIN S	2017, 2014, 2009, 2004, 2002, 2001, 1999, 1996, 1994, 1993, 1986, 1981, 1977, 1970, 1967, 1966, 1961, 1960, 1956, 1955, 1951, 1946, 1945, 1941, 1939, 1936, 1931, 1930, 1927, 1925, 1924, 1921
447 MAIN ST S	2017, 2014, 2009, 2004, 2002, 2001, 1999, 1994, 1993, 1990, 1986, 1981, 1977, 1970, 1967, 1966, 1961, 1960, 1956, 1955, 1951, 1946, 1945, 1941, 1939, 1936, 1931, 1930, 1927, 1925, 1924, 1921
447 S MAIN ST	2017, 2014, 2009, 2004, 1999, 1996, 1994, 1993, 1990, 1986, 1981, 1977, 1970, 1967, 1966, 1961, 1960, 1956, 1955, 1951, 1946, 1945, 1941, 1939, 1936, 1931, 1930, 1927, 1925, 1924, 1921
447 S MAIN ST	2017, 2014, 2009, 2004, 2002, 2001, 1996, 1993, 1990, 1986, 1981, 1977, 1970, 1967, 1966, 1961, 1960, 1956, 1955, 1951, 1946, 1945, 1941, 1939, 1936, 1931, 1930, 1927, 1925, 1924, 1921
450 MAIN S	2017, 2014, 2009, 2004, 2002, 2001, 1999, 1996, 1994, 1993, 1986, 1981, 1977, 1970, 1967, 1966, 1961, 1960, 1956, 1955, 1951, 1946, 1945, 1941, 1939, 1936, 1931, 1930, 1927, 1925, 1924, 1921
450 MAIN ST S	2017, 2014, 2009, 2004, 2002, 2001, 1999, 1994, 1993, 1990, 1986, 1981, 1977, 1970, 1967, 1966, 1961, 1960, 1956, 1955, 1951, 1946, 1945, 1941, 1939, 1936, 1931, 1930, 1927, 1925, 1924, 1921
450 S MAIN ST	2017, 2014, 2009, 2004, 1999, 1996, 1994, 1990, 1986, 1981, 1977, 1970, 1967, 1966, 1961, 1960, 1956, 1955, 1951, 1946, 1945, 1941, 1939, 1936, 1931, 1930, 1927, 1925, 1924, 1921
450 S MAIN ST	2002, 2001, 1996, 1993, 1990, 1986, 1981, 1977, 1970, 1967, 1966, 1961, 1960, 1956, 1955, 1951, 1946, 1945, 1941, 1939, 1936, 1931, 1930, 1927, 1925, 1924, 1921
455 S MAIN ST	2017, 2014, 2009, 2004, 2002, 2001, 1996, 1994, 1993, 1990, 1986, 1981, 1977, 1970, 1967, 1966, 1961, 1960, 1956, 1955, 1951, 1946, 1945, 1941, 1939, 1936, 1931, 1930, 1927, 1925, 1924, 1921
462 CORONA MALL	2002, 2001, 1996, 1993, 1990, 1986, 1981, 1977, 1970, 1967, 1966, 1961, 1960, 1956, 1955, 1951, 1946, 1945, 1941, 1939, 1936, 1931, 1930, 1927, 1925, 1924, 1921
462 CORONA MALL	2017, 2014, 2009, 2004, 2002, 1999, 1996, 1994, 1993, 1990, 1986, 1981, 1977, 1970, 1967, 1966, 1961, 1960, 1956, 1955, 1951, 1946, 1945, 1941, 1939, 1936, 1931, 1930, 1927, 1925, 1924, 1921
462 CORONA MALL S	2017, 2014, 2009, 2004, 2001, 1999, 1996, 1994, 1993, 1986, 1981, 1977, 1970, 1967, 1966, 1961, 1960, 1956, 1955, 1951, 1946, 1945, 1941, 1939, 1936, 1931, 1930, 1927, 1925, 1924, 1921
462 S CORONA MALL	2017, 2014, 2009, 2004, 2002, 2001, 1999, 1996, 1994, 1990, 1986, 1977, 1967, 1966, 1961, 1960, 1956, 1955, 1951, 1946, 1945, 1941, 1939, 1936, 1931, 1930, 1927, 1925, 1924, 1921

FINDINGS

Address Researched	Address Not Identified in Research Source
464 CORONA MALL	2017, 2014, 2009, 2004, 2002, 1999, 1996, 1994, 1993, 1990, 1986, 1981, 1977, 1970, 1967, 1966, 1961, 1960, 1956, 1955, 1951, 1946, 1945, 1941, 1939, 1936, 1931, 1930, 1927, 1925, 1924, 1921
464 CORONA MALL	2002, 2001, 1996, 1993, 1990, 1986, 1981, 1977, 1970, 1967, 1966, 1961, 1960, 1956, 1955, 1951, 1946, 1945, 1941, 1939, 1936, 1931, 1930, 1927, 1925, 1924, 1921
464 CORONA MALL S	2017, 2014, 2009, 2004, 2001, 1999, 1994, 1993, 1986, 1981, 1977, 1970, 1967, 1966, 1961, 1960, 1956, 1955, 1951, 1946, 1945, 1941, 1939, 1936, 1931, 1930, 1927, 1925, 1924, 1921
465 CORONA MALL	2017, 2014, 2009, 2002, 2001, 1999, 1996, 1994, 1993, 1990, 1986, 1981, 1977, 1970, 1967, 1966, 1961, 1960, 1956, 1955, 1951, 1946, 1945, 1941, 1939, 1936, 1931, 1930, 1927, 1925, 1924, 1921
465 CORONA MALL S	2017, 2014, 2009, 2004, 2001, 1999, 1996, 1994, 1993, 1990, 1986, 1981, 1977, 1970, 1967, 1966, 1961, 1960, 1956, 1955, 1951, 1946, 1945, 1941, 1939, 1936, 1931, 1930, 1927, 1925, 1924, 1921
474 CORONA MALL	2017, 2014, 2009, 2004, 2002, 1999, 1996, 1994, 1993, 1990, 1986, 1981, 1977, 1970, 1967, 1966, 1961, 1960, 1956, 1955, 1951, 1946, 1945, 1941, 1939, 1936, 1931, 1930, 1927, 1925, 1924, 1921
474 CORONA MALL	2009, 2002, 2001, 1996, 1993, 1990, 1986, 1981, 1977, 1970, 1967, 1966, 1961, 1960, 1956, 1955, 1951, 1946, 1945, 1941, 1939, 1936, 1931, 1930, 1927, 1925, 1924, 1921
474 CORONA MALL S	2017, 2014, 2009, 2004, 2001, 1999, 1994, 1993, 1986, 1981, 1977, 1970, 1967, 1966, 1961, 1960, 1956, 1955, 1951, 1946, 1945, 1941, 1939, 1936, 1931, 1930, 1927, 1925, 1924, 1921
475 CORONA MALL	2017, 2014, 2004, 2002, 2001, 1999, 1996, 1993, 1990, 1986, 1981, 1977, 1970, 1967, 1966, 1961, 1960, 1956, 1955, 1951, 1946, 1945, 1941, 1939, 1936, 1931, 1930, 1927, 1925, 1924, 1921
475 CORONA MALL	2017, 2014, 2009, 2004, 2002, 1999, 1996, 1994, 1993, 1990, 1986, 1981, 1977, 1970, 1967, 1966, 1961, 1960, 1956, 1955, 1951, 1946, 1945, 1941, 1939, 1936, 1931, 1930, 1927, 1925, 1924, 1921
475 CORONA MALL S	2017, 2014, 2009, 2004, 2002, 2001, 1999, 1996, 1994, 1993, 1986, 1981, 1977, 1970, 1967, 1966, 1961, 1960, 1956, 1955, 1951, 1946, 1945, 1941, 1939, 1936, 1931, 1930, 1927, 1925, 1924, 1921
475 S CORONA MALL	2017, 2014, 2009, 2004, 2002, 2001, 1999, 1996, 1994, 1990, 1986, 1981, 1977, 1970, 1967, 1966, 1961, 1960, 1956, 1955, 1951, 1946, 1945, 1941, 1939, 1936, 1931, 1930, 1927, 1925, 1924, 1921
482 CORONA MALL	2017, 2014, 2009, 2004, 2002, 1999, 1996, 1994, 1993, 1990, 1986, 1981, 1977, 1970, 1967, 1966, 1961, 1960, 1956, 1955, 1951, 1946, 1945, 1941, 1939, 1936, 1931, 1930, 1927, 1925, 1924, 1921
482 CORONA MALL	2009, 2004, 2002, 2001, 1999, 1996, 1993, 1990, 1986, 1981, 1977, 1970, 1967, 1966, 1961, 1960, 1956, 1955, 1951, 1946, 1945, 1941, 1939, 1936, 1931, 1930, 1927, 1925, 1924, 1921
482 CORONA MALL S	2017, 2014, 2009, 2004, 2002, 2001, 1999, 1996, 1994, 1993, 1986, 1981, 1977, 1970, 1967, 1966, 1961, 1960, 1956, 1955, 1951, 1946, 1945, 1941, 1939, 1936, 1931, 1930, 1927, 1925, 1924, 1921
482 S CORONA MALL	2017, 2014, 2009, 2004, 2002, 2001, 1999, 1996, 1994, 1990, 1986, 1977, 1967, 1966, 1961, 1960, 1956, 1955, 1951, 1946, 1945, 1941, 1939, 1936, 1931, 1930, 1927, 1925, 1924, 1921

FINDINGS

Address Researched	Address Not Identified in Research Source
487 CORONA MALL	2017, 2014, 2009, 2004, 2002, 1999, 1996, 1994, 1993, 1990, 1986, 1981, 1977, 1970, 1967, 1966, 1961, 1960, 1956, 1955, 1951, 1946, 1945, 1941, 1939, 1936, 1931, 1930, 1927, 1925, 1924, 1921
487 CORONA MALL	2014, 2002, 2001, 1999, 1996, 1993, 1990, 1986, 1981, 1977, 1970, 1967, 1966, 1961, 1960, 1956, 1955, 1951, 1946, 1945, 1941, 1939, 1936, 1931, 1930, 1927, 1925, 1924, 1921
487 CORONA MALL S	2017, 2014, 2009, 2004, 2001, 1999, 1994, 1993, 1986, 1981, 1977, 1970, 1967, 1966, 1961, 1960, 1956, 1955, 1951, 1946, 1945, 1941, 1939, 1936, 1931, 1930, 1927, 1925, 1924, 1921
487 S CORONA MALL	2017, 2014, 2009, 2004, 2002, 2001, 1999, 1996, 1994, 1990, 1986, 1977, 1970, 1967, 1966, 1961, 1960, 1956, 1955, 1951, 1946, 1945, 1941, 1939, 1936, 1931, 1930, 1927, 1925, 1924, 1921
496 CORONA MALL	2017, 2014, 2009, 2004, 2002, 1999, 1996, 1994, 1993, 1990, 1986, 1981, 1977, 1970, 1967, 1966, 1961, 1960, 1956, 1955, 1951, 1946, 1945, 1941, 1939, 1936, 1931, 1930, 1927, 1925, 1924, 1921
496 CORONA MALL	2009, 2002, 2001, 1996, 1993, 1990, 1986, 1981, 1977, 1970, 1967, 1966, 1961, 1960, 1956, 1955, 1951, 1946, 1945, 1941, 1939, 1936, 1931, 1930, 1927, 1925, 1924, 1921
496 CORONA MALL S	2017, 2014, 2009, 2004, 2001, 1999, 1994, 1993, 1986, 1981, 1977, 1970, 1967, 1966, 1961, 1960, 1956, 1955, 1951, 1946, 1945, 1941, 1939, 1936, 1931, 1930, 1927, 1925, 1924, 1921
496 S CORONA MALL	2017, 2014, 2009, 2004, 2002, 2001, 1999, 1996, 1994, 1990, 1986, 1981, 1977, 1967, 1966, 1961, 1960, 1956, 1955, 1951, 1946, 1945, 1941, 1939, 1936, 1931, 1930, 1927, 1925, 1924, 1921
500 CORONA MALL	2017, 2014, 2009, 2004, 2002, 1999, 1996, 1994, 1993, 1990, 1986, 1981, 1977, 1970, 1967, 1966, 1961, 1960, 1956, 1955, 1951, 1946, 1945, 1941, 1939, 1936, 1931, 1930, 1927, 1925, 1924, 1921
500 CORONA MALL	2017, 2014, 2002, 2001, 1996, 1994, 1993, 1990, 1986, 1981, 1977, 1970, 1967, 1966, 1961, 1960, 1956, 1955, 1951, 1946, 1945, 1941, 1939, 1936, 1931, 1930, 1927, 1925, 1924, 1921
500 CORONA MALL S	2017, 2014, 2009, 2004, 2001, 1999, 1994, 1993, 1986, 1981, 1977, 1970, 1967, 1966, 1961, 1960, 1956, 1955, 1951, 1946, 1945, 1941, 1939, 1936, 1931, 1930, 1927, 1925, 1924, 1921
500 MAIN ST S	2017, 2014, 2009, 2004, 2002, 2001, 1999, 1996, 1994, 1993, 1990, 1986, 1981, 1977, 1970, 1967, 1966, 1960, 1956, 1955, 1951, 1946, 1945, 1941, 1939, 1936, 1931, 1930, 1927, 1925, 1924, 1921
500 S CORONA MALL	2017, 2014, 2009, 2004, 2002, 2001, 1999, 1996, 1994, 1993, 1990, 1986, 1977, 1967, 1966, 1961, 1960, 1956, 1955, 1951, 1946, 1945, 1941, 1939, 1936, 1931, 1930, 1927, 1925, 1924, 1921
501 MAIN ST S	2017, 2014, 2009, 2004, 2002, 2001, 1999, 1996, 1994, 1993, 1990, 1986, 1981, 1977, 1970, 1967, 1966, 1960, 1955, 1951, 1946, 1945, 1941, 1939, 1936, 1931, 1930, 1927, 1925, 1924, 1921
501 MAIN ST S	2017, 2014, 2009, 2004, 2002, 2001, 1999, 1996, 1994, 1993, 1990, 1986, 1981, 1977, 1970, 1966, 1961, 1960, 1956, 1955, 1951, 1946, 1945, 1941, 1939, 1936, 1931, 1930, 1927, 1925, 1924, 1921
502 BELLE AVE	2017, 2014, 2009, 2004, 2002, 2001, 1999, 1996, 1994, 1993, 1990, 1986, 1981, 1977, 1970, 1967, 1966, 1961, 1960, 1956, 1955, 1951, 1946, 1945, 1939, 1936, 1931, 1930, 1927, 1925, 1924, 1921

FINDINGS

Address Researched	Address Not Identified in Research Source
502 BELLE AVE S	2017, 2014, 2009, 2004, 2002, 1999, 1996, 1994, 1993, 1990, 1986, 1981, 1977, 1970, 1967, 1966, 1960, 1955, 1951, 1946, 1945, 1941, 1939, 1936, 1931, 1930, 1927, 1925, 1924, 1921
502 BELLE AVE S	2017, 2014, 2009, 2004, 2002, 2001, 1999, 1996, 1994, 1993, 1990, 1986, 1981, 1977, 1970, 1966, 1961, 1960, 1956, 1955, 1951, 1946, 1945, 1941, 1939, 1936, 1931, 1930, 1927, 1925, 1924, 1921
502 S BELLE AVE	2017, 2014, 2009, 2004, 2002, 2001, 1999, 1996, 1994, 1990, 1986, 1981, 1970, 1967, 1966, 1961, 1960, 1956, 1955, 1951, 1946, 1945, 1941, 1939, 1936, 1931, 1930, 1927, 1925, 1924, 1921
502 S BELLE AVE	2002, 2001, 1996, 1994, 1993, 1990, 1986, 1981, 1977, 1970, 1967, 1966, 1961, 1960, 1956, 1955, 1951, 1946, 1945, 1941, 1939, 1936, 1931, 1930, 1927, 1925, 1924, 1921
505 CORONA MALL	2017, 2014, 2002, 2001, 1996, 1993, 1990, 1986, 1981, 1977, 1970, 1967, 1966, 1961, 1960, 1956, 1955, 1951, 1946, 1945, 1941, 1939, 1936, 1931, 1930, 1927, 1925, 1924, 1921
505 CORONA MALL	2017, 2014, 2009, 2004, 2002, 1999, 1996, 1994, 1993, 1990, 1986, 1981, 1977, 1970, 1967, 1966, 1961, 1960, 1956, 1955, 1951, 1946, 1945, 1941, 1939, 1936, 1931, 1930, 1927, 1925, 1924, 1921
505 CORONA MALL S	2017, 2014, 2009, 2004, 2001, 1999, 1994, 1993, 1986, 1981, 1977, 1970, 1967, 1966, 1961, 1960, 1956, 1955, 1951, 1946, 1945, 1941, 1939, 1936, 1931, 1930, 1927, 1925, 1924, 1921
505 MAIN ST S	2017, 2014, 2009, 2004, 2002, 2001, 1999, 1996, 1994, 1993, 1990, 1986, 1981, 1977, 1970, 1967, 1966, 1960, 1955, 1951, 1946, 1945, 1941, 1939, 1936, 1931, 1930, 1927, 1925, 1924, 1921
505 S CORONA MALL	2017, 2014, 2009, 2004, 2002, 2001, 1999, 1996, 1994, 1990, 1986, 1977, 1970, 1967, 1966, 1961, 1960, 1956, 1955, 1951, 1946, 1945, 1941, 1939, 1936, 1931, 1930, 1927, 1925, 1924, 1921
505 S MAIN ST	2017, 2014, 2009, 2004, 2002, 1999, 1996, 1994, 1993, 1990, 1986, 1981, 1977, 1970, 1967, 1966, 1961, 1960, 1956, 1955, 1951, 1946, 1945, 1941, 1939, 1936, 1931, 1930, 1927, 1925, 1924, 1921
506 BELLE AVE	2017, 2014, 2009, 2004, 2002, 2001, 1999, 1996, 1994, 1993, 1990, 1986, 1981, 1977, 1970, 1967, 1966, 1961, 1960, 1956, 1955, 1951, 1946, 1945, 1939, 1936, 1931, 1930, 1927, 1925, 1924, 1921
506 BELLE AVE S	2017, 2014, 2009, 2004, 2002, 2001, 1999, 1996, 1994, 1993, 1990, 1986, 1981, 1977, 1970, 1967, 1966, 1960, 1955, 1951, 1946, 1945, 1941, 1939, 1936, 1931, 1930, 1927, 1925, 1924, 1921
507 MAIN ST S	2017, 2014, 2009, 2004, 2002, 2001, 1999, 1996, 1994, 1993, 1990, 1986, 1981, 1977, 1970, 1967, 1966, 1960, 1955, 1951, 1946, 1945, 1941, 1939, 1936, 1931, 1930, 1927, 1925, 1924, 1921
507 MAIN ST S	2017, 2014, 2009, 2004, 2002, 2001, 1999, 1996, 1994, 1993, 1990, 1986, 1981, 1977, 1970, 1966, 1961, 1960, 1956, 1955, 1951, 1946, 1945, 1941, 1939, 1936, 1931, 1930, 1927, 1925, 1924, 1921
508 BELLE AVE S	2017, 2014, 2009, 2004, 2002, 2001, 1999, 1996, 1994, 1993, 1990, 1986, 1981, 1977, 1970, 1966, 1961, 1960, 1956, 1955, 1951, 1946, 1945, 1941, 1939, 1936, 1931, 1930, 1927, 1925, 1924, 1921
508 BELLE AVE S	2017, 2014, 2009, 2004, 2002, 1999, 1994, 1993, 1986, 1981, 1977, 1970, 1967, 1966, 1960, 1955, 1951, 1946, 1945, 1941, 1939, 1936, 1931, 1930, 1927, 1925, 1924, 1921

FINDINGS

Address Researched	Address Not Identified in Research Source
508 CORONA MALL	2017, 2014, 2009, 2004, 2002, 1999, 1996, 1994, 1993, 1990, 1986, 1981, 1977, 1970, 1967, 1966, 1961, 1960, 1956, 1955, 1951, 1946, 1945, 1941, 1939, 1936, 1931, 1930, 1927, 1925, 1924, 1921
508 CORONA MALL	2017, 2014, 2009, 2004, 2002, 2001, 1996, 1993, 1990, 1986, 1981, 1977, 1970, 1967, 1966, 1961, 1960, 1956, 1955, 1951, 1946, 1945, 1941, 1939, 1936, 1931, 1930, 1927, 1925, 1924, 1921
508 CORONA MALL S	2017, 2014, 2009, 2004, 2002, 2001, 1999, 1994, 1993, 1986, 1981, 1977, 1970, 1967, 1966, 1961, 1960, 1956, 1955, 1951, 1946, 1945, 1941, 1939, 1936, 1931, 1930, 1927, 1925, 1924, 1921
508 MAIN ST S	2017, 2014, 2009, 2004, 2002, 2001, 1999, 1996, 1994, 1993, 1990, 1986, 1981, 1977, 1970, 1967, 1966, 1960, 1955, 1951, 1946, 1945, 1941, 1939, 1936, 1931, 1930, 1927, 1925, 1924, 1921
508 MAIN ST S	2017, 2014, 2009, 2004, 2002, 2001, 1999, 1996, 1994, 1993, 1990, 1986, 1981, 1977, 1970, 1966, 1961, 1960, 1956, 1955, 1951, 1946, 1945, 1941, 1939, 1936, 1931, 1930, 1927, 1925, 1924, 1921
508 S BELLE AVE	2017, 2014, 2009, 2004, 2001, 1999, 1996, 1994, 1993, 1990, 1986, 1981, 1977, 1970, 1967, 1966, 1961, 1960, 1956, 1955, 1951, 1946, 1945, 1941, 1939, 1936, 1931, 1930, 1927, 1925, 1924, 1921
508 S BELLE AVE	2017, 2002, 2001, 1996, 1993, 1990, 1986, 1981, 1977, 1970, 1967, 1966, 1961, 1960, 1956, 1955, 1951, 1946, 1945, 1941, 1939, 1936, 1931, 1930, 1927, 1925, 1924, 1921
508 S CORONA MALL	2017, 2014, 2009, 2004, 2002, 2001, 1999, 1996, 1994, 1993, 1990, 1986, 1977, 1967, 1966, 1961, 1960, 1956, 1955, 1951, 1946, 1945, 1941, 1939, 1936, 1931, 1930, 1927, 1925, 1924, 1921
509 1/2 MAIN ST S	2017, 2014, 2009, 2004, 2002, 2001, 1999, 1996, 1994, 1993, 1990, 1986, 1981, 1977, 1970, 1966, 1961, 1960, 1956, 1955, 1951, 1946, 1945, 1941, 1939, 1936, 1931, 1930, 1927, 1925, 1924, 1921
509 MAIN ST S	2017, 2014, 2009, 2004, 2002, 2001, 1999, 1996, 1994, 1993, 1990, 1986, 1981, 1977, 1970, 1966, 1961, 1960, 1956, 1955, 1951, 1946, 1945, 1941, 1939, 1936, 1931, 1930, 1927, 1925, 1924, 1921
509 MAIN ST S	2017, 2014, 2009, 2004, 2002, 2001, 1999, 1996, 1994, 1993, 1990, 1986, 1981, 1977, 1970, 1967, 1966, 1960, 1955, 1951, 1946, 1945, 1941, 1939, 1936, 1931, 1930, 1927, 1925, 1924, 1921
510 CORONA MALL	2017, 2014, 2009, 2004, 2002, 1999, 1996, 1994, 1993, 1990, 1986, 1981, 1977, 1970, 1967, 1966, 1961, 1960, 1956, 1955, 1951, 1946, 1945, 1941, 1939, 1936, 1931, 1930, 1927, 1925, 1924, 1921
510 CORONA MALL	2017, 2014, 2009, 2002, 2001, 1996, 1993, 1990, 1986, 1981, 1977, 1970, 1967, 1966, 1961, 1960, 1956, 1955, 1951, 1946, 1945, 1941, 1939, 1936, 1931, 1930, 1927, 1925, 1924, 1921
510 CORONA MALL S	2017, 2014, 2009, 2004, 2001, 1999, 1994, 1993, 1986, 1981, 1977, 1970, 1967, 1966, 1961, 1960, 1956, 1955, 1951, 1946, 1945, 1941, 1939, 1936, 1931, 1930, 1927, 1925, 1924, 1921
510 MAIN ST S	2017, 2014, 2009, 2004, 2002, 2001, 1999, 1996, 1994, 1993, 1990, 1986, 1981, 1977, 1970, 1967, 1966, 1960, 1955, 1951, 1946, 1945, 1941, 1939, 1936, 1931, 1930, 1927, 1925, 1924, 1921
510 MAIN ST S	2017, 2014, 2009, 2004, 2002, 2001, 1999, 1996, 1994, 1993, 1990, 1986, 1981, 1977, 1970, 1966, 1961, 1960, 1956, 1955, 1951, 1946, 1945, 1941, 1939, 1936, 1931, 1930, 1927, 1925, 1924, 1921

FINDINGS

Address Researched	Address Not Identified in Research Source
510 S CORONA MALL	2017, 2014, 2009, 2004, 2002, 2001, 1999, 1996, 1994, 1990, 1986, 1977, 1967, 1966, 1961, 1960, 1956, 1955, 1951, 1946, 1945, 1941, 1939, 1936, 1931, 1930, 1927, 1925, 1924, 1921
511 MAIN ST S	2017, 2014, 2009, 2004, 2002, 2001, 1999, 1996, 1994, 1993, 1990, 1986, 1981, 1977, 1970, 1967, 1966, 1960, 1955, 1951, 1946, 1945, 1941, 1939, 1936, 1931, 1930, 1927, 1925, 1924, 1921
511 MAIN ST S	2017, 2014, 2009, 2004, 2002, 2001, 1999, 1996, 1994, 1993, 1990, 1986, 1981, 1977, 1970, 1966, 1961, 1960, 1956, 1955, 1951, 1946, 1945, 1941, 1939, 1936, 1931, 1930, 1927, 1925, 1924, 1921
512 BELLE AVE	2017, 2014, 2009, 2004, 2002, 2001, 1999, 1996, 1994, 1993, 1990, 1986, 1981, 1977, 1970, 1967, 1966, 1961, 1960, 1956, 1955, 1951, 1946, 1945, 1939, 1936, 1931, 1930, 1927, 1925, 1924, 1921
512 BELLE AVE S	2017, 2014, 2009, 2004, 2002, 1999, 1994, 1993, 1986, 1981, 1977, 1970, 1967, 1966, 1960, 1955, 1951, 1946, 1945, 1941, 1939, 1936, 1931, 1930, 1927, 1925, 1924, 1921
512 BELLE AVE S	2017, 2014, 2009, 2004, 2002, 2001, 1999, 1996, 1994, 1993, 1990, 1986, 1981, 1977, 1970, 1966, 1961, 1960, 1956, 1955, 1951, 1946, 1945, 1941, 1939, 1936, 1931, 1930, 1927, 1925, 1924, 1921
512 CORONA MALL	2017, 2014, 2009, 2004, 2002, 1999, 1996, 1994, 1993, 1990, 1986, 1981, 1977, 1970, 1967, 1966, 1961, 1960, 1956, 1955, 1951, 1946, 1945, 1941, 1939, 1936, 1931, 1930, 1927, 1925, 1924, 1921
512 CORONA MALL	2017, 2014, 2009, 2004, 2002, 2001, 1999, 1996, 1993, 1990, 1986, 1981, 1977, 1970, 1967, 1966, 1961, 1960, 1956, 1955, 1951, 1946, 1945, 1941, 1939, 1936, 1931, 1930, 1927, 1925, 1924, 1921
512 CORONA MALL S	2017, 2014, 2009, 2004, 2002, 2001, 1999, 1996, 1994, 1993, 1986, 1981, 1977, 1970, 1967, 1966, 1961, 1960, 1956, 1955, 1951, 1946, 1945, 1941, 1939, 1936, 1931, 1930, 1927, 1925, 1924, 1921
512 MAIN ST S	2017, 2014, 2009, 2004, 2002, 2001, 1999, 1996, 1994, 1993, 1990, 1986, 1981, 1977, 1970, 1967, 1966, 1960, 1955, 1951, 1946, 1945, 1941, 1939, 1936, 1931, 1930, 1927, 1925, 1924, 1921
512 MAIN ST S	2017, 2014, 2009, 2004, 2002, 2001, 1999, 1996, 1994, 1993, 1990, 1986, 1981, 1977, 1970, 1966, 1961, 1960, 1956, 1955, 1951, 1946, 1945, 1941, 1939, 1936, 1931, 1930, 1927, 1925, 1924, 1921
512 S BELLE AVE	2017, 2014, 2009, 2004, 2002, 2001, 1999, 1996, 1994, 1990, 1986, 1970, 1967, 1966, 1961, 1960, 1956, 1955, 1951, 1946, 1945, 1941, 1939, 1936, 1931, 1930, 1927, 1925, 1924, 1921
512 S BELLE AVE	2014, 2002, 2001, 1996, 1993, 1990, 1986, 1981, 1977, 1970, 1967, 1966, 1961, 1960, 1956, 1955, 1951, 1946, 1945, 1941, 1939, 1936, 1931, 1930, 1927, 1925, 1924, 1921
512 S CORONA MALL	2017, 2014, 2009, 2004, 2002, 2001, 1999, 1996, 1994, 1990, 1986, 1981, 1977, 1967, 1966, 1961, 1960, 1956, 1955, 1951, 1946, 1945, 1941, 1939, 1936, 1931, 1930, 1927, 1925, 1924, 1921
514 CORONA MALL	2017, 2014, 2009, 2004, 2002, 1999, 1996, 1994, 1993, 1990, 1986, 1981, 1977, 1970, 1967, 1966, 1961, 1960, 1956, 1955, 1951, 1946, 1945, 1941, 1939, 1936, 1931, 1930, 1927, 1925, 1924, 1921
514 CORONA MALL	2017, 2014, 2009, 2002, 2001, 1996, 1994, 1993, 1990, 1986, 1981, 1977, 1970, 1967, 1966, 1961, 1960, 1956, 1955, 1951, 1946, 1945, 1941, 1939, 1936, 1931, 1930, 1927, 1925, 1924, 1921

FINDINGS

Address Researched	Address Not Identified in Research Source
514 CORONA MALL S	2017, 2014, 2009, 2004, 2001, 1999, 1996, 1994, 1993, 1986, 1981, 1977, 1970, 1967, 1966, 1961, 1960, 1956, 1955, 1951, 1946, 1945, 1941, 1939, 1936, 1931, 1930, 1927, 1925, 1924, 1921
514 MAIN ST S	2017, 2014, 2009, 2004, 2002, 2001, 1999, 1996, 1994, 1993, 1990, 1986, 1981, 1977, 1970, 1967, 1966, 1960, 1955, 1951, 1946, 1945, 1941, 1939, 1936, 1931, 1930, 1927, 1925, 1924, 1921
514 MAIN ST S	2017, 2014, 2009, 2004, 2002, 2001, 1999, 1996, 1994, 1993, 1990, 1986, 1981, 1977, 1970, 1966, 1961, 1960, 1956, 1955, 1951, 1946, 1945, 1941, 1939, 1936, 1931, 1930, 1927, 1925, 1924, 1921
514 S CORONA MALL	2017, 2014, 2009, 2004, 2002, 2001, 1999, 1996, 1994, 1990, 1986, 1977, 1967, 1966, 1961, 1960, 1956, 1955, 1951, 1946, 1945, 1941, 1939, 1936, 1931, 1930, 1927, 1925, 1924, 1921
515 CORONA MALL	2017, 2009, 2002, 2001, 1999, 1996, 1994, 1993, 1990, 1986, 1981, 1977, 1970, 1967, 1966, 1961, 1960, 1956, 1955, 1951, 1946, 1945, 1941, 1939, 1936, 1931, 1930, 1927, 1925, 1924, 1921
515 CORONA MALL S	2017, 2014, 2009, 2004, 2002, 2001, 1999, 1996, 1994, 1993, 1986, 1981, 1977, 1970, 1967, 1966, 1961, 1960, 1956, 1955, 1951, 1946, 1945, 1941, 1939, 1936, 1931, 1930, 1927, 1925, 1924, 1921
515 MAIN ST S	2017, 2014, 2009, 2004, 2002, 2001, 1999, 1996, 1994, 1993, 1990, 1986, 1981, 1977, 1970, 1967, 1966, 1960, 1955, 1951, 1946, 1945, 1941, 1939, 1936, 1931, 1930, 1927, 1925, 1924, 1921
515 S CORONA MALL	2017, 2014, 2009, 2004, 2002, 2001, 1999, 1996, 1994, 1993, 1990, 1986, 1981, 1977, 1967, 1966, 1961, 1960, 1956, 1955, 1951, 1946, 1945, 1941, 1939, 1936, 1931, 1930, 1927, 1925, 1924, 1921
517 MAIN ST S	2017, 2014, 2009, 2004, 2002, 2001, 1999, 1996, 1994, 1993, 1990, 1986, 1981, 1977, 1970, 1967, 1966, 1960, 1955, 1951, 1946, 1945, 1941, 1939, 1936, 1931, 1930, 1927, 1925, 1924, 1921
517 MAIN ST S	2017, 2014, 2009, 2004, 2002, 2001, 1999, 1996, 1994, 1993, 1990, 1986, 1981, 1977, 1970, 1966, 1961, 1960, 1956, 1955, 1951, 1946, 1945, 1941, 1939, 1936, 1931, 1930, 1927, 1925, 1924, 1921
517 S CORONA MALL	2017, 2014, 2009, 2004, 2002, 2001, 1999, 1996, 1994, 1993, 1990, 1986, 1981, 1977, 1967, 1966, 1961, 1960, 1956, 1955, 1951, 1946, 1945, 1941, 1939, 1936, 1931, 1930, 1927, 1925, 1924, 1921
517 S SHERIDAN ST	2017, 2014, 2009, 2004, 2001, 1999, 1996, 1994, 1993, 1990, 1986, 1970, 1967, 1966, 1961, 1960, 1956, 1955, 1951, 1946, 1945, 1941, 1939, 1936, 1931, 1930, 1927, 1925, 1924, 1921
517 S SHERIDAN ST	2002, 2001, 1996, 1993, 1990, 1986, 1981, 1977, 1970, 1967, 1966, 1961, 1960, 1956, 1955, 1951, 1946, 1945, 1941, 1939, 1936, 1931, 1930, 1927, 1925, 1924, 1921
518 CORONA MALL	2017, 2014, 2002, 2001, 1999, 1996, 1994, 1993, 1990, 1986, 1981, 1977, 1970, 1967, 1966, 1961, 1960, 1956, 1955, 1951, 1946, 1945, 1941, 1939, 1936, 1931, 1930, 1927, 1925, 1924, 1921
518 CORONA MALL	2017, 2014, 2009, 2004, 2002, 1999, 1996, 1994, 1993, 1990, 1986, 1981, 1977, 1970, 1967, 1966, 1961, 1960, 1956, 1955, 1951, 1946, 1945, 1941, 1939, 1936, 1931, 1930, 1927, 1925, 1924, 1921
518 MAIN S	2017, 2014, 2009, 2004, 2002, 2001, 1999, 1996, 1994, 1993, 1986, 1981, 1977, 1970, 1967, 1966, 1961, 1960, 1956, 1955, 1951, 1946, 1945, 1941, 1939, 1936, 1931, 1930, 1927, 1925, 1924, 1921

FINDINGS

Address Researched	Address Not Identified in Research Source
518 MAIN ST S	2017, 2014, 2009, 2004, 2002, 2001, 1999, 1994, 1993, 1990, 1986, 1981, 1977, 1970, 1967, 1966, 1960, 1955, 1951, 1946, 1945, 1941, 1939, 1936, 1931, 1930, 1927, 1925, 1924, 1921
518 MAIN ST S	2017, 2014, 2009, 2004, 2002, 2001, 1999, 1996, 1994, 1993, 1990, 1986, 1981, 1977, 1970, 1966, 1961, 1960, 1956, 1955, 1951, 1946, 1945, 1941, 1939, 1936, 1931, 1930, 1927, 1925, 1924, 1921
518 S CORONA MALL	2017, 2014, 2009, 2004, 2002, 2001, 1999, 1996, 1994, 1993, 1990, 1986, 1981, 1977, 1967, 1966, 1961, 1960, 1956, 1955, 1951, 1946, 1945, 1941, 1939, 1936, 1931, 1930, 1927, 1925, 1924, 1921
518 S MAIN ST	2017, 2014, 2009, 2004, 1999, 1996, 1994, 1990, 1986, 1981, 1977, 1970, 1967, 1966, 1961, 1960, 1956, 1955, 1951, 1946, 1945, 1941, 1939, 1936, 1931, 1930, 1927, 1925, 1924, 1921
518 S MAIN ST	2017, 2014, 2009, 2004, 2002, 2001, 1996, 1994, 1993, 1990, 1986, 1981, 1977, 1970, 1967, 1966, 1961, 1960, 1956, 1955, 1951, 1946, 1945, 1941, 1939, 1936, 1931, 1930, 1927, 1925, 1924, 1921
519 BELLE AVE S	2017, 2014, 2009, 2004, 2002, 1999, 1996, 1994, 1993, 1990, 1986, 1981, 1977, 1970, 1967, 1966, 1961, 1960, 1956, 1955, 1951, 1946, 1945, 1941, 1939, 1936, 1931, 1930, 1927, 1925, 1924, 1921
519 MAIN ST S	2017, 2014, 2009, 2004, 2002, 2001, 1999, 1996, 1994, 1993, 1990, 1986, 1981, 1977, 1970, 1967, 1966, 1960, 1955, 1951, 1946, 1945, 1941, 1939, 1936, 1931, 1930, 1927, 1925, 1924, 1921
519 MAIN ST S	2017, 2014, 2009, 2004, 2002, 2001, 1999, 1996, 1994, 1993, 1990, 1986, 1981, 1977, 1970, 1966, 1961, 1960, 1956, 1955, 1951, 1946, 1945, 1941, 1939, 1936, 1931, 1930, 1927, 1925, 1924, 1921
520 MAIN ST S	2017, 2014, 2009, 2004, 2002, 2001, 1999, 1996, 1994, 1993, 1990, 1986, 1981, 1977, 1970, 1966, 1961, 1960, 1956, 1955, 1951, 1946, 1945, 1941, 1939, 1936, 1931, 1930, 1927, 1925, 1924, 1921
520 MAIN ST S	2017, 2014, 2009, 2004, 2002, 2001, 1999, 1996, 1994, 1993, 1990, 1986, 1981, 1977, 1970, 1967, 1966, 1960, 1955, 1951, 1946, 1945, 1941, 1939, 1936, 1931, 1930, 1927, 1925, 1924, 1921
520 S CORONA MALL	2017, 2014, 2009, 2004, 2002, 2001, 1999, 1996, 1994, 1993, 1990, 1986, 1981, 1977, 1967, 1966, 1961, 1960, 1956, 1955, 1951, 1946, 1945, 1941, 1939, 1936, 1931, 1930, 1927, 1925, 1924, 1921
521 MAIN ST S	2017, 2014, 2009, 2004, 2002, 2001, 1999, 1996, 1994, 1993, 1990, 1986, 1981, 1977, 1970, 1967, 1966, 1960, 1955, 1951, 1946, 1945, 1941, 1939, 1936, 1931, 1930, 1927, 1925, 1924, 1921
521 MAIN ST S	2017, 2014, 2009, 2004, 2002, 2001, 1999, 1996, 1994, 1993, 1990, 1986, 1981, 1977, 1970, 1966, 1961, 1960, 1956, 1955, 1951, 1946, 1945, 1941, 1939, 1936, 1931, 1930, 1927, 1925, 1924, 1921
521 S CORONA MALL	2017, 2014, 2009, 2004, 2002, 2001, 1999, 1996, 1994, 1993, 1990, 1986, 1981, 1977, 1967, 1966, 1961, 1960, 1956, 1955, 1951, 1946, 1945, 1941, 1939, 1936, 1931, 1930, 1927, 1925, 1924, 1921
522 CORONA MALL	2017, 2014, 2009, 2004, 2002, 1999, 1996, 1994, 1993, 1990, 1986, 1981, 1977, 1970, 1967, 1966, 1961, 1960, 1956, 1955, 1951, 1946, 1945, 1941, 1939, 1936, 1931, 1930, 1927, 1925, 1924, 1921
522 CORONA MALL	2009, 2002, 2001, 1996, 1994, 1993, 1990, 1986, 1981, 1977, 1970, 1967, 1966, 1961, 1960, 1956, 1955, 1951, 1946, 1945, 1941, 1939, 1936, 1931, 1930, 1927, 1925, 1924, 1921

FINDINGS

Address Researched	Address Not Identified in Research Source
522 CORONA MALL S	2017, 2014, 2009, 2004, 2002, 2001, 1999, 1994, 1993, 1986, 1981, 1977, 1970, 1967, 1966, 1961, 1960, 1956, 1955, 1951, 1946, 1945, 1941, 1939, 1936, 1931, 1930, 1927, 1925, 1924, 1921
522 MAIN ST S	2017, 2014, 2009, 2004, 2002, 2001, 1999, 1996, 1994, 1993, 1990, 1986, 1981, 1977, 1970, 1967, 1966, 1960, 1955, 1951, 1946, 1945, 1941, 1939, 1936, 1931, 1930, 1927, 1925, 1924, 1921
522 S CORONA MALL	2017, 2014, 2009, 2004, 2002, 2001, 1999, 1996, 1994, 1990, 1986, 1981, 1977, 1970, 1967, 1966, 1961, 1960, 1956, 1955, 1951, 1946, 1945, 1941, 1939, 1936, 1931, 1930, 1927, 1925, 1924, 1921
522 S MAIN ST	2017, 2014, 2009, 2004, 2002, 2001, 1999, 1996, 1994, 1993, 1990, 1986, 1981, 1977, 1967, 1966, 1961, 1960, 1956, 1955, 1951, 1946, 1945, 1941, 1939, 1936, 1931, 1930, 1927, 1925, 1924, 1921
523 MAIN ST S	2017, 2014, 2009, 2004, 2002, 2001, 1999, 1996, 1994, 1993, 1990, 1986, 1981, 1977, 1970, 1967, 1966, 1960, 1955, 1951, 1946, 1945, 1941, 1939, 1936, 1931, 1930, 1927, 1925, 1924, 1921
523 MAIN ST S	2017, 2014, 2009, 2004, 2002, 2001, 1999, 1996, 1994, 1993, 1990, 1986, 1981, 1977, 1970, 1966, 1961, 1960, 1956, 1955, 1951, 1946, 1945, 1941, 1939, 1936, 1931, 1930, 1927, 1925, 1924, 1921
523 S CORONA MALL	2017, 2014, 2009, 2004, 2002, 2001, 1999, 1996, 1994, 1993, 1990, 1986, 1981, 1977, 1967, 1966, 1961, 1960, 1956, 1955, 1951, 1946, 1945, 1941, 1939, 1936, 1931, 1930, 1927, 1925, 1924, 1921
524 MAIN ST S	2017, 2014, 2009, 2004, 2002, 2001, 1999, 1996, 1994, 1993, 1990, 1986, 1981, 1977, 1970, 1967, 1966, 1960, 1955, 1951, 1946, 1945, 1941, 1939, 1936, 1931, 1930, 1927, 1925, 1924, 1921
524 MAIN ST S	2017, 2014, 2009, 2004, 2002, 2001, 1999, 1996, 1994, 1993, 1990, 1986, 1981, 1977, 1970, 1966, 1961, 1960, 1956, 1955, 1951, 1946, 1945, 1941, 1939, 1936, 1931, 1930, 1927, 1925, 1924, 1921
524 S CORONA MALL	2017, 2014, 2009, 2004, 2002, 2001, 1999, 1996, 1994, 1993, 1990, 1986, 1981, 1977, 1967, 1966, 1961, 1960, 1956, 1955, 1951, 1946, 1945, 1941, 1939, 1936, 1931, 1930, 1927, 1925, 1924, 1921
525 CORONA MALL	2017, 2002, 2001, 1999, 1996, 1993, 1990, 1986, 1981, 1977, 1970, 1967, 1966, 1961, 1960, 1956, 1955, 1951, 1946, 1945, 1941, 1939, 1936, 1931, 1930, 1927, 1925, 1924, 1921
525 CORONA MALL S	2017, 2014, 2009, 2004, 2002, 2001, 1999, 1994, 1993, 1986, 1981, 1977, 1970, 1967, 1966, 1961, 1960, 1956, 1955, 1951, 1946, 1945, 1941, 1939, 1936, 1931, 1930, 1927, 1925, 1924, 1921
525 MAIN ST S	2017, 2014, 2009, 2004, 2002, 2001, 1999, 1996, 1994, 1993, 1990, 1986, 1981, 1977, 1970, 1967, 1966, 1960, 1955, 1951, 1946, 1945, 1941, 1939, 1936, 1931, 1930, 1927, 1925, 1924, 1921
525 S CORONA MALL	2017, 2014, 2009, 2004, 2002, 2001, 1999, 1996, 1994, 1993, 1990, 1986, 1977, 1970, 1967, 1966, 1961, 1960, 1956, 1955, 1951, 1946, 1945, 1941, 1939, 1936, 1931, 1930, 1927, 1925, 1924, 1921
526 MAIN ST S	2017, 2014, 2009, 2004, 2002, 2001, 1999, 1996, 1994, 1993, 1990, 1986, 1981, 1977, 1970, 1967, 1966, 1960, 1955, 1951, 1946, 1945, 1941, 1939, 1936, 1931, 1930, 1927, 1925, 1924, 1921
526 MAIN ST S	2017, 2014, 2009, 2004, 2002, 2001, 1999, 1996, 1994, 1993, 1990, 1986, 1981, 1977, 1970, 1966, 1961, 1960, 1956, 1955, 1951, 1946, 1945, 1941, 1939, 1936, 1931, 1930, 1927, 1925, 1924, 1921

FINDINGS

Address Researched	Address Not Identified in Research Source
526 S CORONA MALL	2017, 2014, 2009, 2004, 2002, 2001, 1999, 1996, 1994, 1993, 1990, 1986, 1981, 1977, 1967, 1966, 1961, 1960, 1956, 1955, 1951, 1946, 1945, 1941, 1939, 1936, 1931, 1930, 1927, 1925, 1924, 1921
533 CORONA MALL	2017, 2014, 2009, 2004, 2002, 1999, 1996, 1994, 1993, 1990, 1986, 1981, 1977, 1970, 1967, 1966, 1961, 1960, 1956, 1955, 1951, 1946, 1945, 1941, 1939, 1936, 1931, 1930, 1927, 1925, 1924, 1921
533 CORONA MALL	2017, 2014, 2009, 2002, 2001, 1999, 1996, 1994, 1993, 1990, 1986, 1981, 1977, 1970, 1967, 1966, 1961, 1960, 1956, 1955, 1951, 1946, 1945, 1941, 1939, 1936, 1931, 1930, 1927, 1925, 1924, 1921
533 CORONA MALL S	2017, 2014, 2009, 2004, 2001, 1999, 1996, 1994, 1993, 1990, 1986, 1981, 1977, 1970, 1967, 1966, 1961, 1960, 1956, 1955, 1951, 1946, 1945, 1941, 1939, 1936, 1931, 1930, 1927, 1925, 1924, 1921
535 CORONA MALL	2017, 2014, 2009, 2004, 2002, 1999, 1996, 1994, 1993, 1990, 1986, 1981, 1977, 1970, 1967, 1966, 1961, 1960, 1956, 1955, 1951, 1946, 1945, 1941, 1939, 1936, 1931, 1930, 1927, 1925, 1924, 1921
535 CORONA MALL	2014, 2002, 2001, 1999, 1996, 1993, 1990, 1986, 1981, 1977, 1970, 1967, 1966, 1961, 1960, 1956, 1955, 1951, 1946, 1945, 1941, 1939, 1936, 1931, 1930, 1927, 1925, 1924, 1921
535 CORONA MALL S	2017, 2014, 2009, 2004, 2001, 1999, 1994, 1993, 1986, 1981, 1977, 1970, 1967, 1966, 1961, 1960, 1956, 1955, 1951, 1946, 1945, 1941, 1939, 1936, 1931, 1930, 1927, 1925, 1924, 1921
535 S CORONA MALL	2017, 2014, 2009, 2004, 2002, 2001, 1999, 1996, 1994, 1990, 1986, 1981, 1977, 1970, 1967, 1966, 1961, 1960, 1956, 1955, 1951, 1946, 1945, 1941, 1939, 1936, 1931, 1930, 1927, 1925, 1924, 1921
541 S MAIN ST	2017, 2014, 2004, 2002, 2001, 1996, 1994, 1993, 1990, 1986, 1981, 1977, 1970, 1967, 1966, 1961, 1960, 1956, 1955, 1951, 1946, 1945, 1941, 1939, 1936, 1931, 1930, 1927, 1925, 1924, 1921
543 CORONA MALL	2017, 2002, 2001, 1996, 1993, 1990, 1986, 1981, 1977, 1970, 1967, 1966, 1961, 1960, 1956, 1955, 1951, 1946, 1945, 1941, 1939, 1936, 1931, 1930, 1927, 1925, 1924, 1921
543 CORONA MALL	2017, 2014, 2009, 2004, 2002, 1999, 1996, 1994, 1993, 1990, 1986, 1981, 1977, 1970, 1967, 1966, 1961, 1960, 1956, 1955, 1951, 1946, 1945, 1941, 1939, 1936, 1931, 1930, 1927, 1925, 1924, 1921
543 CORONA MALL S	2017, 2014, 2009, 2004, 2001, 1999, 1994, 1993, 1986, 1981, 1977, 1970, 1967, 1966, 1961, 1960, 1956, 1955, 1951, 1946, 1945, 1941, 1939, 1936, 1931, 1930, 1927, 1925, 1924, 1921
543 S CORONA MALL	2017, 2014, 2009, 2004, 2002, 2001, 1999, 1996, 1994, 1990, 1986, 1981, 1977, 1970, 1967, 1966, 1961, 1960, 1956, 1955, 1951, 1946, 1945, 1941, 1939, 1936, 1931, 1930, 1927, 1925, 1924, 1921
545 CORONA MALL	2017, 2014, 2009, 2004, 2002, 1999, 1996, 1994, 1993, 1990, 1986, 1981, 1977, 1970, 1967, 1966, 1961, 1960, 1956, 1955, 1951, 1946, 1945, 1941, 1939, 1936, 1931, 1930, 1927, 1925, 1924, 1921
545 CORONA MALL	2009, 2002, 2001, 1996, 1993, 1990, 1986, 1981, 1977, 1970, 1967, 1966, 1961, 1960, 1956, 1955, 1951, 1946, 1945, 1941, 1939, 1936, 1931, 1930, 1927, 1925, 1924, 1921
545 CORONA MALL S	2017, 2014, 2009, 2004, 2001, 1999, 1994, 1993, 1986, 1981, 1977, 1970, 1967, 1966, 1961, 1960, 1956, 1955, 1951, 1946, 1945, 1941, 1939, 1936, 1931, 1930, 1927, 1925, 1924, 1921

FINDINGS

Address Researched	Address Not Identified in Research Source
545 S CORONA MALL	2017, 2014, 2009, 2004, 2002, 2001, 1999, 1996, 1994, 1993, 1990, 1986, 1977, 1970, 1967, 1966, 1961, 1960, 1956, 1955, 1951, 1946, 1945, 1941, 1939, 1936, 1931, 1930, 1927, 1925, 1924, 1921
555 CORONA MALL	2017, 2014, 2009, 2004, 2002, 1999, 1996, 1994, 1993, 1990, 1986, 1981, 1977, 1970, 1967, 1966, 1961, 1960, 1956, 1955, 1951, 1946, 1945, 1941, 1939, 1936, 1931, 1930, 1927, 1925, 1924, 1921
555 CORONA MALL	2014, 2002, 2001, 1996, 1993, 1990, 1986, 1981, 1977, 1970, 1967, 1966, 1961, 1960, 1956, 1955, 1951, 1946, 1945, 1941, 1939, 1936, 1931, 1930, 1927, 1925, 1924, 1921
555 CORONA MALL S	2017, 2014, 2009, 2004, 2001, 1999, 1994, 1993, 1986, 1981, 1977, 1970, 1967, 1966, 1961, 1960, 1956, 1955, 1951, 1946, 1945, 1941, 1939, 1936, 1931, 1930, 1927, 1925, 1924, 1921
555 S CORONA MALL	2017, 2014, 2009, 2004, 2002, 2001, 1999, 1996, 1994, 1990, 1986, 1981, 1977, 1970, 1967, 1966, 1961, 1960, 1956, 1955, 1951, 1946, 1945, 1941, 1939, 1936, 1931, 1930, 1927, 1925, 1924, 1921
567 CORONA MALL	2017, 2014, 2009, 2004, 2002, 1999, 1996, 1994, 1993, 1990, 1986, 1981, 1977, 1970, 1967, 1966, 1961, 1960, 1956, 1955, 1951, 1946, 1945, 1941, 1939, 1936, 1931, 1930, 1927, 1925, 1924, 1921
567 S CORONA MALL	2017, 2014, 2009, 2004, 2002, 2001, 1999, 1996, 1994, 1993, 1990, 1986, 1977, 1970, 1967, 1966, 1961, 1960, 1956, 1955, 1951, 1946, 1945, 1941, 1939, 1936, 1931, 1930, 1927, 1925, 1924, 1921
568 CORONA MALL	2017, 2014, 2009, 2004, 2002, 1999, 1996, 1994, 1993, 1990, 1986, 1981, 1977, 1970, 1967, 1966, 1961, 1960, 1956, 1955, 1951, 1946, 1945, 1941, 1939, 1936, 1931, 1930, 1927, 1925, 1924, 1921
568 CORONA MALL	2017, 2002, 2001, 1999, 1996, 1993, 1990, 1986, 1981, 1977, 1970, 1967, 1966, 1961, 1960, 1956, 1955, 1951, 1946, 1945, 1941, 1939, 1936, 1931, 1930, 1927, 1925, 1924, 1921
568 CORONA MALL S	2017, 2014, 2009, 2004, 2001, 1999, 1994, 1993, 1986, 1981, 1977, 1970, 1967, 1966, 1961, 1960, 1956, 1955, 1951, 1946, 1945, 1941, 1939, 1936, 1931, 1930, 1927, 1925, 1924, 1921
568 S CORONA MALL	2017, 2014, 2009, 2004, 2002, 2001, 1999, 1996, 1994, 1993, 1990, 1986, 1977, 1970, 1967, 1966, 1961, 1960, 1956, 1955, 1951, 1946, 1945, 1941, 1939, 1936, 1931, 1930, 1927, 1925, 1924, 1921
577 CORONA MALL	2017, 2014, 2009, 2004, 2002, 1999, 1996, 1994, 1993, 1990, 1986, 1981, 1977, 1970, 1967, 1966, 1961, 1960, 1956, 1955, 1951, 1946, 1945, 1941, 1939, 1936, 1931, 1930, 1927, 1925, 1924, 1921
577 CORONA MALL	2002, 2001, 1999, 1996, 1993, 1990, 1986, 1981, 1977, 1970, 1967, 1966, 1961, 1960, 1956, 1955, 1951, 1946, 1945, 1941, 1939, 1936, 1931, 1930, 1927, 1925, 1924, 1921
577 CORONA MALL S	2017, 2014, 2009, 2004, 2001, 1999, 1994, 1993, 1986, 1981, 1977, 1970, 1967, 1966, 1961, 1960, 1956, 1955, 1951, 1946, 1945, 1941, 1939, 1936, 1931, 1930, 1927, 1925, 1924, 1921
577 S CORONA MALL	2017, 2014, 2009, 2004, 2002, 2001, 1999, 1996, 1994, 1990, 1986, 1977, 1970, 1967, 1966, 1961, 1960, 1956, 1955, 1951, 1946, 1945, 1941, 1939, 1936, 1931, 1930, 1927, 1925, 1924, 1921
577 S MAIN ST	2017, 2014, 2009, 2004, 2002, 1999, 1996, 1994, 1993, 1990, 1986, 1981, 1977, 1970, 1967, 1966, 1961, 1960, 1956, 1955, 1951, 1946, 1945, 1941, 1939, 1936, 1931, 1930, 1927, 1925, 1924, 1921

FINDINGS

Address Researched	Address Not Identified in Research Source
579 CORONA MALL	2017, 2014, 2009, 2004, 2002, 2001, 1996, 1993, 1990, 1986, 1981, 1977, 1970, 1967, 1966, 1961, 1960, 1956, 1955, 1951, 1946, 1945, 1941, 1939, 1936, 1931, 1930, 1927, 1925, 1924, 1921
579 CORONA MALL S	2017, 2014, 2009, 2004, 2001, 1999, 1994, 1993, 1986, 1981, 1977, 1970, 1967, 1966, 1961, 1960, 1956, 1955, 1951, 1946, 1945, 1941, 1939, 1936, 1931, 1930, 1927, 1925, 1924, 1921
579 S CORONA MALL	2017, 2014, 2009, 2004, 2002, 2001, 1999, 1996, 1994, 1990, 1986, 1981, 1977, 1970, 1967, 1966, 1961, 1960, 1956, 1955, 1951, 1946, 1945, 1941, 1939, 1936, 1931, 1930, 1927, 1925, 1924, 1921
580 CORONA MALL	2017, 2014, 2009, 2004, 2002, 1999, 1996, 1994, 1993, 1990, 1986, 1981, 1977, 1970, 1967, 1966, 1961, 1960, 1956, 1955, 1951, 1946, 1945, 1941, 1939, 1936, 1931, 1930, 1927, 1925, 1924, 1921
580 CORONA MALL S	2017, 2014, 2009, 2004, 2002, 2001, 1999, 1996, 1994, 1993, 1986, 1981, 1977, 1970, 1967, 1966, 1961, 1960, 1956, 1955, 1951, 1946, 1945, 1941, 1939, 1936, 1931, 1930, 1927, 1925, 1924, 1921
580 S MAIN ST	2017, 2014, 2009, 2004, 2002, 2001, 1999, 1996, 1994, 1993, 1990, 1986, 1970, 1967, 1966, 1961, 1960, 1956, 1955, 1951, 1946, 1945, 1941, 1939, 1936, 1931, 1930, 1927, 1925, 1924, 1921
588 CORONA MALL	2017, 2014, 2009, 2004, 2002, 1999, 1996, 1994, 1993, 1990, 1986, 1981, 1977, 1970, 1967, 1966, 1961, 1960, 1956, 1955, 1951, 1946, 1945, 1941, 1939, 1936, 1931, 1930, 1927, 1925, 1924, 1921
588 S CORONA MALL	2017, 2014, 2009, 2004, 2002, 2001, 1999, 1996, 1994, 1993, 1990, 1986, 1977, 1970, 1967, 1966, 1961, 1960, 1956, 1955, 1951, 1946, 1945, 1941, 1939, 1936, 1931, 1930, 1927, 1925, 1924, 1921
591 CORONA MALL	2017, 2014, 2009, 2004, 2002, 1999, 1996, 1994, 1993, 1990, 1986, 1981, 1977, 1970, 1967, 1966, 1961, 1960, 1956, 1955, 1951, 1946, 1945, 1941, 1939, 1936, 1931, 1930, 1927, 1925, 1924, 1921
591 CORONA MALL	2002, 2001, 1996, 1993, 1990, 1986, 1981, 1977, 1970, 1967, 1966, 1961, 1960, 1956, 1955, 1951, 1946, 1945, 1941, 1939, 1936, 1931, 1930, 1927, 1925, 1924, 1921
591 CORONA MALL S	2017, 2014, 2009, 2004, 2001, 1999, 1994, 1993, 1986, 1981, 1977, 1970, 1967, 1966, 1961, 1960, 1956, 1955, 1951, 1946, 1945, 1941, 1939, 1936, 1931, 1930, 1927, 1925, 1924, 1921
591 CORONA MALL W	2017, 2014, 2009, 2004, 2002, 2001, 1999, 1994, 1993, 1990, 1986, 1981, 1977, 1970, 1967, 1966, 1961, 1960, 1956, 1955, 1951, 1946, 1945, 1941, 1939, 1936, 1931, 1930, 1927, 1925, 1924, 1921
591 S CORONA MALL	2017, 2014, 2009, 2004, 2002, 2001, 1999, 1996, 1994, 1990, 1986, 1977, 1970, 1967, 1966, 1961, 1960, 1956, 1955, 1951, 1946, 1945, 1941, 1939, 1936, 1931, 1930, 1927, 1925, 1924, 1921
601 MAIN S	2017, 2014, 2009, 2004, 2002, 2001, 1999, 1996, 1994, 1993, 1986, 1981, 1977, 1970, 1967, 1966, 1961, 1960, 1956, 1955, 1951, 1946, 1945, 1941, 1939, 1936, 1931, 1930, 1927, 1925, 1924, 1921
601 MAIN ST S	2017, 2014, 2009, 2004, 2002, 2001, 1999, 1994, 1993, 1990, 1986, 1981, 1977, 1970, 1967, 1966, 1960, 1955, 1951, 1946, 1945, 1941, 1939, 1936, 1931, 1930, 1927, 1925, 1924, 1921
601 MAIN ST S	2017, 2014, 2009, 2004, 2002, 2001, 1999, 1996, 1994, 1993, 1990, 1986, 1981, 1977, 1970, 1966, 1961, 1960, 1956, 1955, 1951, 1946, 1945, 1941, 1939, 1936, 1931, 1930, 1927, 1925, 1924, 1921
601 S MAIN ST	2017, 2014, 2009, 2004, 1999, 1996, 1994, 1990, 1967, 1966, 1961, 1960, 1956, 1955, 1951, 1946, 1945, 1941, 1939, 1936, 1931, 1930, 1927, 1925, 1924, 1921

FINDINGS

Address Researched	Address Not Identified in Research Source
601 S MAIN ST	2009, 2002, 2001, 1996, 1993, 1990, 1986, 1981, 1977, 1970, 1967, 1966, 1961, 1960, 1956, 1955, 1951, 1946, 1945, 1941, 1939, 1936, 1931, 1930, 1927, 1925, 1924, 1921
602 MAIN ST S	2017, 2014, 2009, 2004, 2002, 2001, 1999, 1996, 1994, 1993, 1990, 1986, 1981, 1977, 1970, 1967, 1966, 1960, 1955, 1951, 1946, 1945, 1941, 1939, 1936, 1931, 1930, 1927, 1925, 1924, 1921
602 MAIN ST S	2017, 2014, 2009, 2004, 2002, 2001, 1999, 1996, 1994, 1993, 1990, 1986, 1981, 1977, 1970, 1966, 1961, 1960, 1956, 1955, 1951, 1946, 1945, 1941, 1939, 1936, 1931, 1930, 1927, 1925, 1924, 1921
602 S MAIN ST	2017, 2014, 2009, 2004, 2002, 2001, 1999, 1996, 1994, 1993, 1990, 1986, 1981, 1977, 1967, 1966, 1961, 1960, 1956, 1955, 1951, 1946, 1945, 1941, 1939, 1936, 1931, 1930, 1927, 1925, 1924, 1921
604 MAIN ST S	2017, 2014, 2009, 2004, 2002, 2001, 1999, 1996, 1994, 1993, 1990, 1986, 1981, 1977, 1970, 1967, 1966, 1960, 1955, 1951, 1946, 1945, 1941, 1939, 1936, 1931, 1930, 1927, 1925, 1924, 1921
604 MAIN ST S	2017, 2014, 2009, 2004, 2002, 2001, 1999, 1996, 1994, 1993, 1990, 1986, 1981, 1977, 1970, 1966, 1961, 1960, 1956, 1955, 1951, 1946, 1945, 1941, 1939, 1936, 1931, 1930, 1927, 1925, 1924, 1921
605 MAIN ST S	2017, 2014, 2009, 2004, 2002, 2001, 1999, 1996, 1994, 1993, 1990, 1986, 1981, 1977, 1970, 1967, 1966, 1961, 1960, 1955, 1951, 1946, 1945, 1941, 1939, 1936, 1931, 1930, 1927, 1925, 1924, 1921
605 S MAIN ST	2017, 2014, 2009, 2004, 2002, 1999, 1996, 1994, 1993, 1990, 1986, 1981, 1977, 1970, 1967, 1966, 1961, 1960, 1956, 1955, 1951, 1946, 1945, 1941, 1939, 1936, 1931, 1930, 1927, 1925, 1924, 1921
606 1/2 MAIN ST S	2017, 2014, 2009, 2004, 2002, 2001, 1999, 1996, 1994, 1993, 1990, 1986, 1981, 1977, 1970, 1966, 1961, 1960, 1956, 1955, 1951, 1946, 1945, 1941, 1939, 1936, 1931, 1930, 1927, 1925, 1924, 1921
606 MAIN ST S	2017, 2014, 2009, 2004, 2002, 2001, 1999, 1996, 1994, 1993, 1990, 1986, 1981, 1977, 1970, 1966, 1961, 1960, 1956, 1955, 1951, 1946, 1945, 1941, 1939, 1936, 1931, 1930, 1927, 1925, 1924, 1921
606 MAIN ST S	2017, 2014, 2009, 2004, 2002, 2001, 1999, 1996, 1994, 1993, 1990, 1986, 1981, 1977, 1970, 1967, 1966, 1960, 1955, 1951, 1946, 1945, 1941, 1939, 1936, 1931, 1930, 1927, 1925, 1924, 1921
606 S MAIN ST	2017, 2014, 2009, 2004, 2002, 2001, 1999, 1996, 1994, 1993, 1990, 1986, 1981, 1977, 1967, 1966, 1961, 1960, 1956, 1955, 1951, 1946, 1945, 1941, 1939, 1936, 1931, 1930, 1927, 1925, 1924, 1921
607 MAIN ST S	2017, 2014, 2009, 2004, 2002, 2001, 1999, 1996, 1994, 1993, 1990, 1986, 1981, 1977, 1970, 1966, 1961, 1960, 1956, 1955, 1951, 1946, 1945, 1941, 1939, 1936, 1931, 1930, 1927, 1925, 1924, 1921
607 S MAIN ST	2017, 2014, 2009, 2004, 2002, 2001, 1999, 1996, 1994, 1993, 1990, 1986, 1981, 1977, 1967, 1966, 1961, 1960, 1956, 1955, 1951, 1946, 1945, 1941, 1939, 1936, 1931, 1930, 1927, 1925, 1924, 1921
608 MAIN ST S	2017, 2014, 2009, 2004, 2002, 2001, 1999, 1996, 1994, 1993, 1990, 1986, 1981, 1977, 1970, 1967, 1966, 1960, 1955, 1951, 1946, 1945, 1941, 1939, 1936, 1931, 1930, 1927, 1925, 1924, 1921
608 MAIN ST S	2017, 2014, 2009, 2004, 2002, 2001, 1999, 1996, 1994, 1993, 1990, 1986, 1981, 1977, 1970, 1966, 1961, 1960, 1956, 1955, 1951, 1946, 1945, 1941, 1939, 1936, 1931, 1930, 1927, 1925, 1924, 1921

FINDINGS

Address Researched	Address Not Identified in Research Source
608 S MAIN ST	2017, 2014, 2009, 2004, 2002, 2001, 1999, 1996, 1994, 1993, 1990, 1986, 1981, 1977, 1967, 1966, 1961, 1960, 1956, 1955, 1951, 1946, 1945, 1941, 1939, 1936, 1931, 1930, 1927, 1925, 1924, 1921
610 MAIN ST S	2017, 2014, 2009, 2004, 2002, 2001, 1999, 1996, 1994, 1993, 1990, 1986, 1981, 1977, 1970, 1967, 1966, 1960, 1955, 1951, 1946, 1945, 1941, 1939, 1936, 1931, 1930, 1927, 1925, 1924, 1921
610 MAIN ST S	2017, 2014, 2009, 2004, 2002, 2001, 1999, 1996, 1994, 1993, 1990, 1986, 1981, 1977, 1970, 1966, 1961, 1960, 1956, 1955, 1951, 1946, 1945, 1941, 1939, 1936, 1931, 1930, 1927, 1925, 1924, 1921
610 S MAIN ST	2017, 2014, 2009, 2004, 2002, 2001, 1999, 1996, 1994, 1993, 1990, 1986, 1981, 1977, 1967, 1966, 1961, 1960, 1956, 1955, 1951, 1946, 1945, 1941, 1939, 1936, 1931, 1930, 1927, 1925, 1924, 1921
610 WASHBURN AVE S	2017, 2014, 2009, 2004, 2002, 2001, 1999, 1996, 1994, 1993, 1990, 1986, 1981, 1977, 1970, 1967, 1966, 1961, 1960, 1955, 1951, 1946, 1945, 1941, 1939, 1936, 1931, 1930, 1927, 1925, 1924, 1921
610 WASHBURN AVE S	2017, 2014, 2009, 2004, 2002, 2001, 1999, 1996, 1994, 1993, 1990, 1986, 1981, 1977, 1970, 1966, 1961, 1960, 1956, 1955, 1951, 1946, 1945, 1941, 1939, 1936, 1931, 1930, 1927, 1925, 1924, 1921
611 MAIN ST S	2017, 2014, 2009, 2004, 2002, 2001, 1999, 1996, 1994, 1993, 1990, 1986, 1981, 1977, 1970, 1966, 1961, 1960, 1956, 1955, 1951, 1946, 1945, 1941, 1939, 1936, 1931, 1930, 1927, 1925, 1924, 1921
611 MAIN ST S	2017, 2014, 2009, 2004, 2002, 2001, 1999, 1996, 1994, 1993, 1990, 1986, 1981, 1977, 1970, 1967, 1966, 1960, 1955, 1951, 1946, 1945, 1941, 1939, 1936, 1931, 1930, 1927, 1925, 1924, 1921
611 S MAIN ST	2017, 2014, 2009, 2004, 2002, 2001, 1999, 1996, 1994, 1993, 1990, 1986, 1977, 1970, 1967, 1966, 1961, 1960, 1956, 1955, 1951, 1946, 1945, 1941, 1939, 1936, 1931, 1930, 1927, 1925, 1924, 1921
612 MAIN ST S	2017, 2014, 2009, 2004, 2002, 2001, 1999, 1996, 1994, 1993, 1990, 1986, 1981, 1977, 1970, 1967, 1966, 1960, 1955, 1951, 1946, 1945, 1941, 1939, 1936, 1931, 1930, 1927, 1925, 1924, 1921
612 S MAIN ST	2017, 2014, 2009, 2004, 2002, 2001, 1999, 1996, 1994, 1993, 1990, 1986, 1981, 1977, 1967, 1966, 1961, 1960, 1956, 1955, 1951, 1946, 1945, 1941, 1939, 1936, 1931, 1930, 1927, 1925, 1924, 1921
613 BELLE AVE	2017, 2014, 2009, 2004, 2002, 2001, 1999, 1996, 1994, 1993, 1990, 1986, 1981, 1977, 1970, 1967, 1966, 1961, 1960, 1956, 1955, 1951, 1946, 1945, 1939, 1936, 1931, 1930, 1927, 1925, 1924, 1921
613 MAIN ST S	2017, 2014, 2009, 2004, 2002, 2001, 1999, 1996, 1994, 1993, 1990, 1986, 1981, 1977, 1970, 1967, 1966, 1960, 1955, 1951, 1946, 1945, 1941, 1939, 1936, 1931, 1930, 1927, 1925, 1924, 1921
613 S MAIN ST	2017, 2014, 2009, 2004, 2002, 2001, 1999, 1996, 1994, 1993, 1990, 1986, 1981, 1977, 1967, 1966, 1961, 1960, 1956, 1955, 1951, 1946, 1945, 1941, 1939, 1936, 1931, 1930, 1927, 1925, 1924, 1921
614 1/2 MAIN ST S	2017, 2014, 2009, 2004, 2002, 2001, 1999, 1996, 1994, 1993, 1990, 1986, 1981, 1977, 1970, 1966, 1961, 1960, 1956, 1955, 1951, 1946, 1945, 1941, 1939, 1936, 1931, 1930, 1927, 1925, 1924, 1921
614 BELLE AVE	2017, 2014, 2009, 2004, 2002, 2001, 1999, 1996, 1994, 1993, 1990, 1986, 1981, 1977, 1970, 1967, 1966, 1961, 1960, 1956, 1955, 1951, 1946, 1945, 1939, 1936, 1931, 1930, 1927, 1925, 1924, 1921

FINDINGS

Address Researched	Address Not Identified in Research Source
614 BELLE AVE S	2017, 2014, 2009, 2004, 2002, 1999, 1996, 1994, 1993, 1990, 1986, 1981, 1977, 1970, 1967, 1966, 1960, 1955, 1951, 1946, 1945, 1941, 1939, 1936, 1931, 1930, 1927, 1925, 1924, 1921
614 MAIN ST S	2017, 2014, 2009, 2004, 2002, 2001, 1999, 1996, 1994, 1993, 1990, 1986, 1981, 1977, 1970, 1967, 1966, 1960, 1955, 1951, 1946, 1945, 1941, 1939, 1936, 1931, 1930, 1927, 1925, 1924, 1921
614 MAIN ST S	2017, 2014, 2009, 2004, 2002, 2001, 1999, 1996, 1994, 1993, 1990, 1986, 1981, 1977, 1970, 1966, 1961, 1960, 1956, 1955, 1951, 1946, 1945, 1941, 1939, 1936, 1931, 1930, 1927, 1925, 1924, 1921
614 WASHBURN AVE	2017, 2014, 2009, 2004, 2002, 2001, 1999, 1996, 1994, 1993, 1990, 1986, 1981, 1977, 1970, 1967, 1966, 1961, 1960, 1956, 1955, 1951, 1946, 1945, 1941, 1936, 1931, 1930, 1925, 1924, 1921
614 WASHBURN AVE	2017, 2014, 2009, 2004, 2002, 2001, 1999, 1996, 1994, 1993, 1990, 1986, 1981, 1977, 1970, 1967, 1966, 1961, 1960, 1956, 1955, 1951, 1946, 1945, 1939, 1936, 1931, 1930, 1927, 1925, 1921
615 BELLE AVE S	2017, 2014, 2009, 2004, 2002, 2001, 1999, 1996, 1994, 1993, 1990, 1986, 1981, 1977, 1970, 1967, 1966, 1960, 1955, 1951, 1946, 1945, 1941, 1939, 1936, 1931, 1930, 1927, 1925, 1924, 1921
615 BELLE AVE S	2017, 2014, 2009, 2004, 2002, 2001, 1999, 1996, 1994, 1993, 1990, 1986, 1981, 1977, 1970, 1966, 1961, 1960, 1956, 1955, 1951, 1946, 1945, 1941, 1939, 1936, 1931, 1930, 1927, 1925, 1924, 1921
615 MAIN ST S	2017, 2014, 2009, 2004, 2002, 2001, 1999, 1996, 1994, 1993, 1990, 1986, 1981, 1977, 1970, 1966, 1961, 1960, 1956, 1955, 1951, 1946, 1945, 1941, 1939, 1936, 1931, 1930, 1927, 1925, 1924, 1921
615 MAIN ST S	2017, 2014, 2009, 2004, 2002, 2001, 1999, 1996, 1994, 1993, 1990, 1986, 1981, 1977, 1970, 1967, 1966, 1960, 1955, 1951, 1946, 1945, 1941, 1939, 1936, 1931, 1930, 1927, 1925, 1924, 1921
615 S MAIN ST	2017, 2014, 2009, 2004, 2002, 2001, 1999, 1996, 1994, 1993, 1990, 1986, 1981, 1977, 1967, 1966, 1961, 1960, 1956, 1955, 1951, 1946, 1945, 1941, 1939, 1936, 1931, 1930, 1927, 1925, 1924, 1921
616 BELLE AVE	2017, 2014, 2009, 2004, 2002, 2001, 1999, 1996, 1994, 1993, 1990, 1986, 1981, 1977, 1970, 1967, 1966, 1961, 1960, 1956, 1955, 1951, 1946, 1945, 1939, 1936, 1931, 1930, 1927, 1925, 1924, 1921
616 BELLE AVE S	2017, 2014, 2009, 2004, 2002, 2001, 1999, 1996, 1994, 1993, 1990, 1986, 1981, 1977, 1970, 1967, 1966, 1960, 1955, 1951, 1946, 1945, 1941, 1939, 1936, 1931, 1930, 1927, 1925, 1924, 1921
616 BELLE AVE S	2017, 2014, 2009, 2004, 2002, 2001, 1999, 1996, 1994, 1993, 1990, 1986, 1981, 1977, 1970, 1966, 1961, 1960, 1956, 1955, 1951, 1946, 1945, 1941, 1939, 1936, 1931, 1930, 1927, 1925, 1924, 1921
616 MAIN ST S	2017, 2014, 2009, 2004, 2002, 2001, 1999, 1996, 1994, 1993, 1990, 1986, 1981, 1977, 1970, 1966, 1961, 1960, 1956, 1955, 1951, 1946, 1945, 1941, 1939, 1936, 1931, 1930, 1927, 1925, 1924, 1921
616 MAIN ST S	2017, 2014, 2009, 2004, 2002, 2001, 1999, 1996, 1994, 1993, 1990, 1986, 1981, 1977, 1970, 1967, 1966, 1960, 1955, 1951, 1946, 1945, 1941, 1939, 1936, 1931, 1930, 1927, 1925, 1924, 1921
616 S MAIN ST	2017, 2014, 2009, 2004, 2002, 2001, 1999, 1996, 1994, 1993, 1990, 1986, 1981, 1977, 1967, 1966, 1961, 1960, 1956, 1955, 1951, 1946, 1945, 1941, 1939, 1936, 1931, 1930, 1927, 1925, 1924, 1921

FINDINGS

Address Researched	Address Not Identified in Research Source
616 WASHBURN AVE	2017, 2014, 2009, 2004, 2002, 2001, 1999, 1996, 1994, 1993, 1990, 1986, 1981, 1977, 1970, 1967, 1966, 1961, 1960, 1956, 1955, 1951, 1946, 1945, 1941, 1939, 1936, 1931, 1930, 1927, 1925, 1921
617 MAIN ST S	2017, 2014, 2009, 2004, 2002, 2001, 1999, 1996, 1994, 1993, 1990, 1986, 1981, 1977, 1970, 1967, 1966, 1960, 1955, 1951, 1946, 1945, 1941, 1939, 1936, 1931, 1930, 1927, 1925, 1924, 1921
617 WASHBURN AVE S	2017, 2014, 2009, 2004, 2002, 2001, 1999, 1996, 1994, 1993, 1990, 1986, 1981, 1977, 1970, 1967, 1966, 1961, 1960, 1955, 1951, 1946, 1945, 1941, 1939, 1936, 1931, 1930, 1927, 1925, 1924, 1921
618 MAIN ST S	2017, 2014, 2009, 2004, 2002, 2001, 1999, 1996, 1994, 1993, 1990, 1986, 1981, 1977, 1970, 1967, 1966, 1960, 1955, 1951, 1946, 1945, 1941, 1939, 1936, 1931, 1930, 1927, 1925, 1924, 1921
618 MAIN ST S	2017, 2014, 2009, 2004, 2002, 2001, 1999, 1996, 1994, 1993, 1990, 1986, 1981, 1977, 1970, 1966, 1961, 1960, 1956, 1955, 1951, 1946, 1945, 1941, 1939, 1936, 1931, 1930, 1927, 1925, 1924, 1921
618 S MAIN ST	2017, 2014, 2009, 2004, 2002, 2001, 1999, 1996, 1994, 1993, 1990, 1986, 1981, 1977, 1967, 1966, 1961, 1960, 1956, 1955, 1951, 1946, 1945, 1941, 1939, 1936, 1931, 1930, 1927, 1925, 1924, 1921
618 WASHBURN AVE	2017, 2014, 2009, 2004, 2002, 2001, 1999, 1996, 1994, 1993, 1990, 1986, 1981, 1977, 1970, 1967, 1966, 1961, 1960, 1956, 1955, 1951, 1946, 1945, 1939, 1936, 1931, 1930, 1927, 1925, 1924, 1921
618 WASHBURN AVE	2017, 2014, 2009, 2004, 2002, 2001, 1999, 1996, 1994, 1993, 1990, 1986, 1981, 1977, 1970, 1967, 1966, 1961, 1960, 1956, 1955, 1951, 1946, 1945, 1941, 1936, 1931, 1930, 1925, 1924, 1921
619 MAIN ST S	2017, 2014, 2009, 2004, 2002, 2001, 1999, 1996, 1994, 1993, 1990, 1986, 1981, 1977, 1970, 1966, 1961, 1960, 1956, 1955, 1951, 1946, 1945, 1941, 1939, 1936, 1931, 1930, 1927, 1925, 1924, 1921
619 MAIN ST S	2017, 2014, 2009, 2004, 2002, 2001, 1999, 1996, 1994, 1993, 1990, 1986, 1981, 1977, 1970, 1967, 1966, 1961, 1960, 1955, 1951, 1946, 1945, 1941, 1939, 1936, 1931, 1930, 1927, 1925, 1924, 1921
620 MAIN ST S	2017, 2014, 2009, 2004, 2002, 2001, 1999, 1996, 1994, 1993, 1990, 1986, 1981, 1977, 1970, 1967, 1966, 1960, 1955, 1951, 1946, 1945, 1941, 1939, 1936, 1931, 1930, 1927, 1925, 1924, 1921
620 MAIN ST S	2017, 2014, 2009, 2004, 2002, 2001, 1999, 1996, 1994, 1993, 1990, 1986, 1981, 1977, 1970, 1966, 1961, 1960, 1956, 1955, 1951, 1946, 1945, 1941, 1939, 1936, 1931, 1930, 1927, 1925, 1924, 1921
621 1/2 MAIN ST S	2017, 2014, 2009, 2004, 2002, 2001, 1999, 1996, 1994, 1993, 1990, 1986, 1981, 1977, 1970, 1966, 1961, 1960, 1956, 1955, 1951, 1946, 1945, 1941, 1939, 1936, 1931, 1930, 1927, 1925, 1924, 1921
621 MAIN ST S	2017, 2014, 2009, 2004, 2002, 2001, 1999, 1996, 1994, 1993, 1990, 1986, 1981, 1977, 1970, 1967, 1966, 1960, 1955, 1951, 1946, 1945, 1941, 1939, 1936, 1931, 1930, 1927, 1925, 1924, 1921
621 WASHBURN AVE S	2017, 2014, 2009, 2004, 2002, 2001, 1999, 1996, 1994, 1993, 1990, 1986, 1981, 1977, 1970, 1966, 1961, 1960, 1956, 1955, 1951, 1946, 1945, 1941, 1939, 1936, 1931, 1930, 1927, 1925, 1924, 1921
622 MAIN ST S	2017, 2014, 2009, 2004, 2002, 2001, 1999, 1996, 1994, 1993, 1990, 1986, 1981, 1977, 1970, 1967, 1966, 1961, 1960, 1955, 1951, 1946, 1945, 1941, 1939, 1936, 1931, 1930, 1927, 1925, 1924, 1921

FINDINGS

Address Researched	Address Not Identified in Research Source
623 MAIN ST S	2017, 2014, 2009, 2004, 2002, 2001, 1999, 1996, 1994, 1993, 1990, 1986, 1981, 1977, 1970, 1967, 1966, 1961, 1960, 1955, 1951, 1946, 1945, 1941, 1939, 1936, 1931, 1930, 1927, 1925, 1924, 1921
623 S MAIN ST	2017, 2014, 2009, 2004, 2002, 2001, 1999, 1996, 1994, 1993, 1990, 1986, 1981, 1977, 1967, 1966, 1961, 1960, 1956, 1955, 1951, 1946, 1945, 1941, 1939, 1936, 1931, 1930, 1927, 1925, 1924, 1921
623 WASHBURN AVE S	2017, 2014, 2009, 2004, 2002, 2001, 1999, 1996, 1994, 1993, 1990, 1986, 1981, 1977, 1970, 1966, 1961, 1960, 1956, 1955, 1951, 1946, 1945, 1941, 1939, 1936, 1931, 1930, 1927, 1925, 1924, 1921
624 MAIN ST S	2017, 2014, 2009, 2004, 2002, 2001, 1999, 1996, 1994, 1993, 1990, 1986, 1981, 1977, 1970, 1966, 1961, 1960, 1956, 1955, 1951, 1946, 1945, 1941, 1939, 1936, 1931, 1930, 1927, 1925, 1924, 1921
624 MAIN ST S	2017, 2014, 2009, 2004, 2002, 2001, 1999, 1996, 1994, 1993, 1990, 1986, 1981, 1977, 1970, 1967, 1966, 1960, 1955, 1951, 1946, 1945, 1941, 1939, 1936, 1931, 1930, 1927, 1925, 1924, 1921
624 WASHBURN AVE	2017, 2014, 2009, 2004, 2002, 2001, 1999, 1996, 1994, 1993, 1990, 1986, 1981, 1977, 1970, 1967, 1966, 1961, 1960, 1956, 1955, 1951, 1946, 1945, 1939, 1936, 1931, 1930, 1927, 1925, 1921
624 WASHBURN AVE	2017, 2014, 2009, 2004, 2002, 2001, 1999, 1996, 1994, 1993, 1990, 1986, 1981, 1977, 1970, 1967, 1966, 1961, 1960, 1956, 1955, 1951, 1946, 1945, 1941, 1936, 1931, 1930, 1925, 1924, 1921
645 MAIN S	2017, 2014, 2009, 2004, 2002, 2001, 1999, 1996, 1994, 1993, 1986, 1981, 1977, 1970, 1967, 1966, 1961, 1960, 1956, 1955, 1951, 1946, 1945, 1941, 1939, 1936, 1931, 1930, 1927, 1925, 1924, 1921
645 MAIN ST S	2017, 2014, 2009, 2004, 2002, 2001, 1999, 1994, 1993, 1990, 1986, 1981, 1977, 1970, 1967, 1966, 1961, 1960, 1956, 1955, 1951, 1946, 1945, 1941, 1939, 1936, 1931, 1930, 1927, 1925, 1924, 1921
645 S MAIN ST	2017, 2014, 2009, 2004, 2002, 1999, 1996, 1994, 1990, 1970, 1967, 1966, 1961, 1960, 1956, 1955, 1951, 1946, 1945, 1941, 1939, 1936, 1931, 1930, 1927, 1925, 1924, 1921
645 S MAIN ST	2017, 2014, 2009, 2004, 2002, 2001, 1996, 1993, 1990, 1986, 1981, 1977, 1970, 1967, 1966, 1961, 1960, 1956, 1955, 1951, 1946, 1945, 1941, 1939, 1936, 1931, 1930, 1927, 1925, 1924, 1921
650 MAIN ST S	2017, 2014, 2009, 2004, 2002, 2001, 1999, 1994, 1993, 1990, 1986, 1981, 1977, 1970, 1967, 1966, 1961, 1960, 1956, 1955, 1951, 1946, 1945, 1941, 1939, 1936, 1931, 1930, 1927, 1925, 1924, 1921
650 S MAIN ST	2017, 2014, 2009, 2004, 1999, 1996, 1994, 1990, 1986, 1970, 1967, 1966, 1961, 1960, 1956, 1955, 1951, 1946, 1945, 1941, 1939, 1936, 1931, 1930, 1927, 1925, 1924, 1921
650 S MAIN ST	2002, 2001, 1996, 1993, 1990, 1986, 1981, 1977, 1970, 1967, 1966, 1961, 1960, 1956, 1955, 1951, 1946, 1945, 1941, 1939, 1936, 1931, 1930, 1927, 1925, 1924, 1921
655 S MAIN ST	2017, 2009, 2004, 2002, 2001, 1999, 1996, 1994, 1993, 1990, 1986, 1981, 1977, 1970, 1967, 1966, 1961, 1960, 1956, 1955, 1951, 1946, 1945, 1941, 1939, 1936, 1931, 1930, 1927, 1925, 1924, 1921
675 MAIN S	2017, 2014, 2009, 2004, 2002, 2001, 1999, 1996, 1994, 1993, 1986, 1981, 1977, 1970, 1967, 1966, 1961, 1960, 1956, 1955, 1951, 1946, 1945, 1941, 1939, 1936, 1931, 1930, 1927, 1925, 1924, 1921

FINDINGS

Address Researched	Address Not Identified in Research Source
675 MAIN ST S	2017, 2014, 2009, 2004, 2002, 2001, 1999, 1994, 1993, 1990, 1986, 1981, 1977, 1970, 1967, 1966, 1961, 1960, 1956, 1955, 1951, 1946, 1945, 1941, 1939, 1936, 1931, 1930, 1927, 1925, 1924, 1921
675 S MAIN ST	2017, 2014, 2009, 2004, 1999, 1996, 1994, 1990, 1986, 1970, 1967, 1966, 1961, 1960, 1956, 1955, 1951, 1946, 1945, 1941, 1939, 1936, 1931, 1930, 1927, 1925, 1924, 1921
675 S MAIN ST	2017, 2014, 2009, 2004, 2002, 2001, 1996, 1993, 1990, 1986, 1981, 1977, 1970, 1967, 1966, 1961, 1960, 1956, 1955, 1951, 1946, 1945, 1941, 1939, 1936, 1931, 1930, 1927, 1925, 1924, 1921
683 MAIN S	2017, 2014, 2009, 2004, 2002, 2001, 1999, 1996, 1994, 1993, 1986, 1981, 1977, 1970, 1967, 1966, 1961, 1960, 1956, 1955, 1951, 1946, 1945, 1941, 1939, 1936, 1931, 1930, 1927, 1925, 1924, 1921
683 MAIN ST S	2017, 2014, 2009, 2004, 2002, 2001, 1999, 1994, 1993, 1990, 1986, 1981, 1977, 1970, 1967, 1966, 1961, 1960, 1956, 1955, 1951, 1946, 1945, 1941, 1939, 1936, 1931, 1930, 1927, 1925, 1924, 1921
683 S MAIN ST	2017, 2014, 2009, 2004, 1999, 1996, 1994, 1993, 1990, 1986, 1970, 1967, 1966, 1961, 1960, 1956, 1955, 1951, 1946, 1945, 1941, 1939, 1936, 1931, 1930, 1927, 1925, 1924, 1921
683 S MAIN ST	2017, 2014, 2009, 2002, 2001, 1996, 1994, 1993, 1990, 1986, 1981, 1977, 1970, 1967, 1966, 1961, 1960, 1956, 1955, 1951, 1946, 1945, 1941, 1939, 1936, 1931, 1930, 1927, 1925, 1924, 1921
686 S BELLE AVE	2017, 2014, 2009, 2004, 2002, 2001, 1999, 1996, 1994, 1993, 1990, 1986, 1981, 1970, 1967, 1966, 1961, 1960, 1956, 1955, 1951, 1946, 1945, 1941, 1939, 1936, 1931, 1930, 1927, 1925, 1924, 1921
691 MAIN S	2017, 2014, 2009, 2004, 2002, 2001, 1999, 1996, 1994, 1993, 1986, 1981, 1977, 1970, 1967, 1966, 1961, 1960, 1956, 1955, 1951, 1946, 1945, 1941, 1939, 1936, 1931, 1930, 1927, 1925, 1924, 1921
691 MAIN ST S	2017, 2014, 2009, 2004, 2002, 2001, 1999, 1994, 1993, 1990, 1986, 1981, 1977, 1970, 1967, 1966, 1961, 1960, 1956, 1955, 1951, 1946, 1945, 1941, 1939, 1936, 1931, 1930, 1927, 1925, 1924, 1921
691 S MAIN ST	2017, 2014, 2009, 2004, 1999, 1996, 1994, 1990, 1986, 1970, 1967, 1966, 1961, 1960, 1956, 1955, 1951, 1946, 1945, 1941, 1939, 1936, 1931, 1930, 1927, 1925, 1924, 1921
691 S MAIN ST	2017, 2002, 2001, 1996, 1993, 1990, 1986, 1981, 1977, 1970, 1967, 1966, 1961, 1960, 1956, 1955, 1951, 1946, 1945, 1941, 1939, 1936, 1931, 1930, 1927, 1925, 1924, 1921
699 MAIN S	2017, 2014, 2009, 2004, 2002, 2001, 1999, 1996, 1994, 1993, 1986, 1981, 1977, 1970, 1967, 1966, 1961, 1960, 1956, 1955, 1951, 1946, 1945, 1941, 1939, 1936, 1931, 1930, 1927, 1925, 1924, 1921
699 MAIN ST S	2017, 2014, 2009, 2004, 2002, 2001, 1999, 1994, 1993, 1990, 1986, 1981, 1977, 1970, 1967, 1966, 1961, 1960, 1956, 1955, 1951, 1946, 1945, 1941, 1939, 1936, 1931, 1930, 1927, 1925, 1924, 1921
699 S MAIN ST	2017, 2014, 2009, 2004, 1999, 1996, 1994, 1990, 1986, 1970, 1967, 1966, 1961, 1960, 1956, 1955, 1951, 1946, 1945, 1941, 1939, 1936, 1931, 1930, 1927, 1925, 1924, 1921
699 S MAIN ST	2017, 2002, 2001, 1996, 1993, 1990, 1986, 1981, 1977, 1970, 1967, 1966, 1961, 1960, 1956, 1955, 1951, 1946, 1945, 1941, 1939, 1936, 1931, 1930, 1927, 1925, 1924, 1921

FINDINGS

Address Researched	Address Not Identified in Research Source
701 MAIN ST S	2017, 2014, 2009, 2004, 2002, 2001, 1999, 1996, 1994, 1993, 1990, 1986, 1981, 1977, 1970, 1967, 1966, 1960, 1955, 1951, 1946, 1945, 1941, 1939, 1936, 1931, 1930, 1927, 1925, 1924, 1921
701 MAIN ST S	2017, 2014, 2009, 2004, 2002, 2001, 1999, 1996, 1994, 1993, 1990, 1986, 1981, 1977, 1970, 1966, 1961, 1960, 1956, 1955, 1951, 1946, 1945, 1941, 1939, 1936, 1931, 1930, 1927, 1925, 1924, 1921
702 BELLE AVE	2017, 2014, 2009, 2004, 2002, 2001, 1999, 1996, 1994, 1993, 1990, 1986, 1981, 1977, 1970, 1967, 1966, 1961, 1960, 1956, 1955, 1951, 1946, 1945, 1939, 1936, 1931, 1930, 1927, 1925, 1924, 1921
702 BELLE AVE S	2017, 2014, 2009, 2004, 2002, 2001, 1999, 1996, 1994, 1993, 1990, 1986, 1981, 1977, 1970, 1967, 1966, 1960, 1955, 1951, 1946, 1945, 1941, 1939, 1936, 1931, 1930, 1927, 1925, 1924, 1921
702 BELLE AVE S	2017, 2014, 2009, 2004, 2002, 2001, 1999, 1996, 1994, 1993, 1990, 1986, 1981, 1977, 1970, 1966, 1961, 1960, 1956, 1955, 1951, 1946, 1945, 1941, 1939, 1936, 1931, 1930, 1927, 1925, 1924, 1921
702 MAIN S	2017, 2014, 2009, 2004, 2002, 2001, 1999, 1996, 1994, 1993, 1986, 1981, 1977, 1970, 1967, 1966, 1961, 1960, 1956, 1955, 1951, 1946, 1945, 1941, 1939, 1936, 1931, 1930, 1927, 1925, 1924, 1921
702 MAIN ST S	2017, 2014, 2009, 2004, 2002, 2001, 1999, 1994, 1993, 1990, 1986, 1981, 1977, 1970, 1967, 1966, 1960, 1955, 1951, 1946, 1945, 1941, 1939, 1936, 1931, 1930, 1927, 1925, 1924, 1921
702 MAIN ST S	2017, 2014, 2009, 2004, 2002, 2001, 1999, 1996, 1994, 1993, 1990, 1986, 1981, 1977, 1970, 1966, 1961, 1960, 1956, 1955, 1951, 1946, 1945, 1941, 1939, 1936, 1931, 1930, 1927, 1925, 1924, 1921
702 S BELLE AVE	2017, 2014, 2009, 2004, 2002, 2001, 1999, 1996, 1994, 1993, 1990, 1986, 1970, 1967, 1966, 1961, 1960, 1956, 1955, 1951, 1946, 1945, 1941, 1939, 1936, 1931, 1930, 1927, 1925, 1924, 1921
702 S BELLE AVE	2017, 2009, 2004, 2002, 2001, 1999, 1996, 1994, 1993, 1990, 1986, 1981, 1977, 1970, 1967, 1966, 1961, 1960, 1956, 1955, 1951, 1946, 1945, 1941, 1939, 1936, 1931, 1930, 1927, 1925, 1924, 1921
702 S MAIN ST	2017, 2004, 2002, 2001, 1996, 1993, 1990, 1986, 1981, 1977, 1970, 1967, 1966, 1961, 1960, 1956, 1955, 1951, 1946, 1945, 1941, 1939, 1936, 1931, 1930, 1927, 1925, 1924, 1921
702 S MAIN ST	2017, 2014, 2009, 2004, 1999, 1996, 1994, 1990, 1986, 1970, 1967, 1966, 1961, 1960, 1956, 1955, 1951, 1946, 1945, 1941, 1939, 1936, 1931, 1930, 1927, 1925, 1924, 1921
702 S WASHBURN AVE	2017, 2014, 2009, 2004, 2002, 2001, 1999, 1996, 1994, 1990, 1986, 1977, 1970, 1967, 1966, 1961, 1960, 1956, 1955, 1951, 1946, 1945, 1941, 1939, 1936, 1931, 1930, 1927, 1925, 1924, 1921
702 W WASHBURN AVE	2017, 2014, 2009, 2004, 2002, 1999, 1996, 1994, 1993, 1990, 1986, 1981, 1977, 1970, 1967, 1966, 1961, 1960, 1956, 1955, 1951, 1946, 1945, 1941, 1939, 1936, 1931, 1930, 1927, 1925, 1924, 1921
702 WASHBURN AVE	2017, 2014, 2009, 2004, 2001, 1999, 1996, 1994, 1993, 1990, 1986, 1981, 1977, 1970, 1967, 1966, 1961, 1960, 1956, 1955, 1951, 1946, 1945, 1941, 1939, 1936, 1931, 1930, 1927, 1925, 1924, 1921
702 WASHBURN AVE	2017, 2014, 2002, 2001, 1996, 1993, 1990, 1986, 1981, 1977, 1970, 1967, 1966, 1961, 1960, 1956, 1955, 1951, 1946, 1945, 1941, 1939, 1936, 1931, 1930, 1927, 1925, 1924, 1921

FINDINGS

Address Researched	Address Not Identified in Research Source
702 WASHBURN AVE S	2017, 2014, 2009, 2004, 2002, 2001, 1999, 1994, 1993, 1990, 1986, 1981, 1977, 1970, 1967, 1966, 1961, 1960, 1955, 1951, 1946, 1945, 1941, 1939, 1936, 1931, 1930, 1927, 1925, 1924, 1921
702 WASHBURN AVE S	2017, 2014, 2009, 2004, 2002, 2001, 1999, 1996, 1994, 1993, 1990, 1986, 1981, 1977, 1970, 1966, 1961, 1960, 1956, 1955, 1951, 1946, 1945, 1941, 1939, 1936, 1931, 1930, 1927, 1925, 1924, 1921
702 WASHBURN RD	2017, 2014, 2009, 2004, 2002, 2001, 1999, 1996, 1994, 1993, 1990, 1986, 1981, 1977, 1967, 1966, 1961, 1960, 1956, 1955, 1951, 1946, 1945, 1941, 1939, 1936, 1931, 1930, 1927, 1925, 1924, 1921
703 1/2 MAIN ST S	2017, 2014, 2009, 2004, 2002, 2001, 1999, 1996, 1994, 1993, 1990, 1986, 1981, 1977, 1970, 1966, 1961, 1960, 1956, 1955, 1951, 1946, 1945, 1941, 1939, 1936, 1931, 1930, 1927, 1925, 1924, 1921
703 MAIN ST S	2017, 2014, 2009, 2004, 2002, 2001, 1999, 1996, 1994, 1993, 1990, 1986, 1981, 1977, 1970, 1966, 1961, 1960, 1956, 1955, 1951, 1946, 1945, 1941, 1939, 1936, 1931, 1930, 1927, 1925, 1924, 1921
703 MAIN ST S	2017, 2014, 2009, 2004, 2002, 2001, 1999, 1996, 1994, 1993, 1990, 1986, 1981, 1977, 1970, 1967, 1966, 1960, 1955, 1951, 1946, 1945, 1941, 1939, 1936, 1931, 1930, 1927, 1925, 1924, 1921
704 MAIN ST S	2017, 2014, 2009, 2004, 2002, 2001, 1999, 1996, 1994, 1993, 1990, 1986, 1981, 1977, 1970, 1967, 1966, 1960, 1955, 1951, 1946, 1945, 1941, 1939, 1936, 1931, 1930, 1927, 1925, 1924, 1921
704 MAIN ST S	2017, 2014, 2009, 2004, 2002, 2001, 1999, 1996, 1994, 1993, 1990, 1986, 1981, 1977, 1970, 1966, 1961, 1960, 1956, 1955, 1951, 1946, 1945, 1941, 1939, 1936, 1931, 1930, 1927, 1925, 1924, 1921
704 WASHBURN AVE	2017, 2014, 2009, 2004, 2002, 2001, 1999, 1996, 1994, 1993, 1990, 1986, 1981, 1977, 1970, 1967, 1966, 1961, 1960, 1956, 1955, 1951, 1946, 1945, 1941, 1936, 1931, 1930, 1925, 1924, 1921
704 WASHBURN AVE	2017, 2014, 2009, 2004, 2002, 2001, 1999, 1996, 1994, 1993, 1990, 1986, 1981, 1977, 1970, 1967, 1966, 1961, 1960, 1956, 1955, 1951, 1946, 1945, 1939, 1936, 1931, 1930, 1927, 1925, 1921
705 1/2 MAIN ST S	2017, 2014, 2009, 2004, 2002, 2001, 1999, 1996, 1994, 1993, 1990, 1986, 1981, 1977, 1970, 1966, 1961, 1960, 1956, 1955, 1951, 1946, 1945, 1941, 1939, 1936, 1931, 1930, 1927, 1925, 1924, 1921
705 MAIN ST S	2017, 2014, 2009, 2004, 2002, 2001, 1999, 1996, 1994, 1993, 1990, 1986, 1981, 1977, 1970, 1967, 1966, 1960, 1955, 1951, 1946, 1945, 1941, 1939, 1936, 1931, 1930, 1927, 1925, 1924, 1921
706 BELLE AVE	2017, 2014, 2009, 2004, 2002, 2001, 1999, 1996, 1994, 1993, 1990, 1986, 1981, 1977, 1970, 1967, 1966, 1961, 1960, 1956, 1955, 1951, 1946, 1945, 1939, 1936, 1931, 1930, 1927, 1925, 1924, 1921
706 BELLE AVE S	2017, 2014, 2009, 2004, 2002, 1999, 1996, 1994, 1993, 1990, 1986, 1981, 1977, 1970, 1967, 1966, 1960, 1955, 1951, 1946, 1945, 1941, 1939, 1936, 1931, 1930, 1927, 1925, 1924, 1921
706 BELLE AVE S	2017, 2014, 2009, 2004, 2002, 2001, 1999, 1996, 1994, 1993, 1990, 1986, 1981, 1977, 1970, 1966, 1961, 1960, 1956, 1955, 1951, 1946, 1945, 1941, 1939, 1936, 1931, 1930, 1927, 1925, 1924, 1921
706 MAIN ST S	2017, 2014, 2009, 2004, 2002, 2001, 1999, 1996, 1994, 1993, 1990, 1986, 1981, 1977, 1970, 1966, 1961, 1960, 1956, 1955, 1951, 1946, 1945, 1941, 1939, 1936, 1931, 1930, 1927, 1925, 1924, 1921

FINDINGS

Address Researched	Address Not Identified in Research Source
706 MAIN ST S	2017, 2014, 2009, 2004, 2002, 2001, 1999, 1996, 1994, 1993, 1990, 1986, 1981, 1977, 1970, 1967, 1966, 1960, 1955, 1951, 1946, 1945, 1941, 1939, 1936, 1931, 1930, 1927, 1925, 1924, 1921
706 S BELLE AVE	2017, 2014, 2009, 2004, 2001, 1999, 1996, 1994, 1993, 1990, 1986, 1981, 1977, 1970, 1967, 1966, 1961, 1960, 1956, 1955, 1951, 1946, 1945, 1941, 1939, 1936, 1931, 1930, 1927, 1925, 1924, 1921
706 S BELLE AVE	2002, 2001, 1999, 1996, 1994, 1993, 1990, 1986, 1981, 1977, 1970, 1967, 1966, 1961, 1960, 1956, 1955, 1951, 1946, 1945, 1941, 1939, 1936, 1931, 1930, 1927, 1925, 1924, 1921
707 BELLE AVE	2017, 2014, 2009, 2004, 2002, 2001, 1999, 1996, 1994, 1993, 1990, 1986, 1981, 1977, 1970, 1967, 1966, 1961, 1960, 1956, 1955, 1951, 1946, 1945, 1939, 1936, 1931, 1930, 1927, 1925, 1924, 1921
707 BELLE AVE S	2017, 2014, 2009, 2004, 2002, 2001, 1999, 1996, 1994, 1993, 1990, 1986, 1981, 1977, 1970, 1967, 1966, 1960, 1955, 1951, 1946, 1945, 1941, 1939, 1936, 1931, 1930, 1927, 1925, 1924, 1921
707 MAIN S	2017, 2014, 2009, 2004, 2002, 2001, 1999, 1996, 1994, 1993, 1986, 1981, 1977, 1970, 1967, 1966, 1961, 1960, 1956, 1955, 1951, 1946, 1945, 1941, 1939, 1936, 1931, 1930, 1927, 1925, 1924, 1921
707 MAIN ST S	2017, 2014, 2009, 2004, 2002, 2001, 1999, 1996, 1994, 1993, 1990, 1986, 1981, 1977, 1970, 1967, 1966, 1960, 1955, 1951, 1946, 1945, 1941, 1939, 1936, 1931, 1930, 1927, 1925, 1924, 1921
707 MAIN ST S	2017, 2014, 2009, 2004, 2002, 2001, 1999, 1996, 1994, 1993, 1990, 1986, 1981, 1977, 1970, 1966, 1961, 1960, 1956, 1955, 1951, 1946, 1945, 1941, 1939, 1936, 1931, 1930, 1927, 1925, 1924, 1921
707 S BELLE AVE	2017, 2014, 2009, 2004, 2002, 2001, 1999, 1996, 1994, 1993, 1990, 1986, 1977, 1970, 1967, 1966, 1961, 1960, 1956, 1955, 1951, 1946, 1945, 1941, 1939, 1936, 1931, 1930, 1927, 1925, 1924, 1921
707 S MAIN ST	2017, 2014, 2009, 2004, 1999, 1996, 1994, 1990, 1986, 1970, 1967, 1966, 1961, 1960, 1956, 1955, 1951, 1946, 1945, 1941, 1939, 1936, 1931, 1930, 1927, 1925, 1924, 1921
707 S MAIN ST	2002, 2001, 1996, 1993, 1990, 1986, 1981, 1977, 1970, 1967, 1966, 1961, 1960, 1956, 1955, 1951, 1946, 1945, 1941, 1939, 1936, 1931, 1930, 1927, 1925, 1924, 1921
708 BELLE AVE S	2017, 2014, 2009, 2004, 2002, 1999, 1996, 1994, 1993, 1986, 1981, 1977, 1970, 1967, 1966, 1961, 1960, 1956, 1955, 1951, 1946, 1945, 1941, 1939, 1936, 1931, 1930, 1927, 1925, 1924, 1921
708 BELLE AVE S	2017, 2014, 2009, 2004, 2002, 2001, 1999, 1996, 1994, 1993, 1990, 1986, 1981, 1977, 1970, 1966, 1961, 1960, 1956, 1955, 1951, 1946, 1945, 1941, 1939, 1936, 1931, 1930, 1927, 1925, 1924, 1921
708 MAIN ST S	2017, 2014, 2009, 2004, 2002, 2001, 1999, 1996, 1994, 1993, 1990, 1986, 1981, 1977, 1970, 1966, 1961, 1960, 1956, 1955, 1951, 1946, 1945, 1941, 1939, 1936, 1931, 1930, 1927, 1925, 1924, 1921
708 MAIN ST S	2017, 2014, 2009, 2004, 2002, 2001, 1999, 1996, 1994, 1993, 1990, 1986, 1981, 1977, 1970, 1967, 1966, 1960, 1955, 1951, 1946, 1945, 1941, 1939, 1936, 1931, 1930, 1927, 1925, 1924, 1921
708 S BELLE AVE	2017, 2014, 2009, 2004, 2001, 1999, 1996, 1994, 1993, 1990, 1986, 1970, 1967, 1966, 1961, 1960, 1956, 1955, 1951, 1946, 1945, 1941, 1939, 1936, 1931, 1930, 1927, 1925, 1924, 1921

FINDINGS

Address Researched	Address Not Identified in Research Source
708 S BELLE AVE	2017, 2014, 2009, 2002, 2001, 1999, 1996, 1993, 1990, 1986, 1981, 1977, 1970, 1967, 1966, 1961, 1960, 1956, 1955, 1951, 1946, 1945, 1941, 1939, 1936, 1931, 1930, 1927, 1925, 1924, 1921
708 S MAIN ST	2004, 2002, 2001, 1999, 1996, 1994, 1993, 1990, 1986, 1981, 1977, 1970, 1967, 1966, 1961, 1960, 1956, 1955, 1951, 1946, 1945, 1941, 1939, 1936, 1931, 1930, 1927, 1925, 1924, 1921
708 S MAIN ST	2017, 2014, 2009, 2004, 2002, 1999, 1996, 1994, 1990, 1986, 1981, 1970, 1967, 1966, 1961, 1960, 1956, 1955, 1951, 1946, 1945, 1941, 1939, 1936, 1931, 1930, 1927, 1925, 1924, 1921
708 WASHBURN AVE	2017, 2014, 2009, 2004, 2002, 2001, 1999, 1996, 1994, 1993, 1990, 1986, 1981, 1977, 1970, 1967, 1966, 1961, 1960, 1956, 1955, 1951, 1946, 1945, 1939, 1936, 1931, 1930, 1927, 1925, 1921
708 WASHBURN AVE	2017, 2014, 2009, 2004, 2002, 2001, 1999, 1996, 1994, 1993, 1990, 1986, 1981, 1977, 1970, 1967, 1966, 1961, 1960, 1956, 1955, 1951, 1946, 1945, 1941, 1936, 1931, 1930, 1925, 1924, 1921
708 WASHBURN AVE S	2017, 2014, 2009, 2004, 2002, 2001, 1999, 1996, 1994, 1993, 1990, 1986, 1981, 1977, 1970, 1967, 1966, 1961, 1960, 1955, 1951, 1946, 1945, 1941, 1939, 1936, 1931, 1930, 1927, 1925, 1924, 1921
708 WASHBURN RD	2017, 2014, 2009, 2004, 2002, 2001, 1999, 1996, 1994, 1993, 1990, 1986, 1981, 1977, 1967, 1966, 1961, 1960, 1956, 1955, 1951, 1946, 1945, 1941, 1939, 1936, 1930, 1927, 1925, 1924, 1921
709 BELLE AVE S	2017, 2014, 2009, 2004, 2002, 2001, 1999, 1996, 1994, 1993, 1990, 1986, 1981, 1977, 1970, 1967, 1966, 1960, 1956, 1955, 1951, 1946, 1945, 1941, 1939, 1936, 1931, 1930, 1927, 1925, 1924, 1921
709 MAIN ST S	2017, 2014, 2009, 2004, 2002, 2001, 1999, 1996, 1994, 1993, 1990, 1986, 1981, 1977, 1970, 1967, 1966, 1960, 1955, 1951, 1946, 1945, 1941, 1939, 1936, 1931, 1930, 1927, 1925, 1924, 1921
709 MAIN ST S	2017, 2014, 2009, 2004, 2002, 2001, 1999, 1996, 1994, 1993, 1990, 1986, 1981, 1977, 1970, 1966, 1961, 1960, 1956, 1955, 1951, 1946, 1945, 1941, 1939, 1936, 1931, 1930, 1927, 1925, 1924, 1921
709 S BELLE AVE	2017, 2014, 2009, 2004, 2002, 2001, 1999, 1996, 1994, 1993, 1990, 1986, 1970, 1967, 1966, 1961, 1960, 1956, 1955, 1951, 1946, 1945, 1941, 1939, 1936, 1931, 1930, 1927, 1925, 1924, 1921
710 BELLE AVE	2017, 2014, 2009, 2004, 2002, 2001, 1999, 1996, 1994, 1993, 1990, 1986, 1981, 1977, 1970, 1967, 1966, 1961, 1960, 1956, 1955, 1951, 1946, 1945, 1939, 1936, 1931, 1930, 1927, 1925, 1924, 1921
710 BELLE AVE S	2017, 2014, 2009, 2004, 2002, 1999, 1994, 1993, 1986, 1981, 1977, 1970, 1967, 1966, 1960, 1955, 1951, 1946, 1945, 1941, 1939, 1936, 1931, 1930, 1927, 1925, 1924, 1921
710 BELLE AVE S	2017, 2014, 2009, 2004, 2002, 2001, 1999, 1996, 1994, 1993, 1990, 1986, 1981, 1977, 1970, 1966, 1961, 1960, 1956, 1955, 1951, 1946, 1945, 1941, 1939, 1936, 1931, 1930, 1927, 1925, 1924, 1921
710 MAIN ST S	2017, 2014, 2009, 2004, 2002, 2001, 1999, 1996, 1994, 1993, 1990, 1986, 1981, 1977, 1970, 1966, 1961, 1960, 1956, 1955, 1951, 1946, 1945, 1941, 1939, 1936, 1931, 1930, 1927, 1925, 1924, 1921
710 MAIN ST S	2017, 2014, 2009, 2004, 2002, 2001, 1999, 1996, 1994, 1993, 1990, 1986, 1981, 1977, 1970, 1967, 1966, 1960, 1955, 1951, 1946, 1945, 1941, 1939, 1936, 1931, 1930, 1927, 1925, 1924, 1921

FINDINGS

Address Researched	Address Not Identified in Research Source
710 S BELLE AVE	2017, 2014, 2009, 2004, 2001, 1999, 1996, 1994, 1990, 1986, 1970, 1967, 1966, 1961, 1960, 1956, 1955, 1951, 1946, 1945, 1941, 1939, 1936, 1931, 1930, 1927, 1925, 1924, 1921
710 S BELLE AVE	2002, 2001, 1996, 1993, 1990, 1986, 1981, 1977, 1970, 1967, 1966, 1961, 1960, 1956, 1955, 1951, 1946, 1945, 1941, 1939, 1936, 1931, 1930, 1927, 1925, 1924, 1921
710 WASHBURN AVE	2017, 2014, 2009, 2004, 2002, 2001, 1999, 1996, 1994, 1993, 1990, 1986, 1981, 1977, 1970, 1967, 1966, 1961, 1960, 1956, 1955, 1951, 1946, 1945, 1939, 1936, 1931, 1930, 1927, 1925, 1921
710 WASHBURN AVE	2017, 2014, 2009, 2004, 2002, 2001, 1999, 1996, 1994, 1993, 1990, 1986, 1981, 1977, 1970, 1967, 1966, 1961, 1960, 1956, 1955, 1951, 1946, 1945, 1941, 1936, 1931, 1930, 1925, 1924, 1921
710 WASHBURN AVE S	2017, 2014, 2009, 2004, 2002, 2001, 1999, 1996, 1994, 1993, 1990, 1986, 1981, 1977, 1970, 1966, 1961, 1960, 1956, 1955, 1951, 1946, 1945, 1941, 1939, 1936, 1931, 1930, 1927, 1925, 1924, 1921
710 WASHBURN AVE S	2017, 2014, 2009, 2004, 2002, 2001, 1999, 1996, 1994, 1993, 1990, 1986, 1981, 1977, 1970, 1967, 1966, 1961, 1960, 1955, 1951, 1946, 1945, 1941, 1939, 1936, 1931, 1930, 1927, 1925, 1924, 1921
710 WASHBURN RD	2017, 2014, 2009, 2004, 2002, 2001, 1999, 1996, 1994, 1993, 1990, 1986, 1981, 1977, 1967, 1966, 1961, 1960, 1956, 1955, 1951, 1946, 1945, 1941, 1939, 1936, 1930, 1927, 1925, 1924, 1921
711 MAIN ST S	2017, 2014, 2009, 2004, 2002, 2001, 1999, 1996, 1994, 1993, 1990, 1986, 1981, 1977, 1970, 1967, 1966, 1960, 1955, 1951, 1946, 1945, 1941, 1939, 1936, 1931, 1930, 1927, 1925, 1924, 1921
711 MAIN ST S	2017, 2014, 2009, 2004, 2002, 2001, 1999, 1996, 1994, 1993, 1990, 1986, 1981, 1977, 1970, 1966, 1961, 1960, 1956, 1955, 1951, 1946, 1945, 1941, 1939, 1936, 1931, 1930, 1927, 1925, 1924, 1921
712 MAIN S	2017, 2014, 2009, 2004, 2002, 2001, 1999, 1996, 1994, 1993, 1986, 1981, 1977, 1970, 1967, 1966, 1961, 1960, 1956, 1955, 1951, 1946, 1945, 1941, 1939, 1936, 1931, 1930, 1927, 1925, 1924, 1921
712 MAIN ST S	2017, 2014, 2009, 2004, 2002, 2001, 1999, 1994, 1993, 1990, 1986, 1981, 1977, 1970, 1967, 1966, 1960, 1955, 1951, 1946, 1945, 1941, 1939, 1936, 1931, 1930, 1927, 1925, 1924, 1921
712 MAIN ST S	2017, 2014, 2009, 2004, 2002, 2001, 1999, 1996, 1994, 1993, 1990, 1986, 1981, 1977, 1970, 1966, 1961, 1960, 1956, 1955, 1951, 1946, 1945, 1941, 1939, 1936, 1931, 1930, 1927, 1925, 1924, 1921
712 S MAIN ST	2017, 2014, 2009, 2004, 1999, 1996, 1994, 1990, 1986, 1970, 1967, 1966, 1961, 1960, 1956, 1955, 1951, 1946, 1945, 1941, 1939, 1936, 1931, 1930, 1927, 1925, 1924, 1921
712 S MAIN ST	2014, 2009, 2004, 2002, 2001, 1996, 1993, 1990, 1986, 1981, 1977, 1970, 1967, 1966, 1961, 1960, 1956, 1955, 1951, 1946, 1945, 1941, 1939, 1936, 1931, 1930, 1927, 1925, 1924, 1921
712 WASHBURN AVE S	2017, 2014, 2009, 2004, 2002, 2001, 1999, 1996, 1994, 1993, 1990, 1986, 1981, 1977, 1970, 1967, 1966, 1961, 1960, 1955, 1951, 1946, 1945, 1941, 1939, 1936, 1931, 1930, 1927, 1925, 1924, 1921
713 BELLE AVE	2017, 2014, 2009, 2004, 2002, 2001, 1999, 1996, 1994, 1993, 1990, 1986, 1981, 1977, 1970, 1967, 1966, 1961, 1960, 1956, 1955, 1951, 1946, 1945, 1939, 1936, 1931, 1930, 1927, 1925, 1924, 1921

FINDINGS

Address Researched	Address Not Identified in Research Source
713 BELLE AVE S	2017, 2014, 2009, 2004, 2002, 2001, 1999, 1996, 1994, 1993, 1990, 1986, 1981, 1977, 1970, 1967, 1966, 1960, 1955, 1951, 1946, 1945, 1941, 1939, 1936, 1931, 1930, 1927, 1925, 1924, 1921
713 BELLE AVE S	2017, 2014, 2009, 2004, 2002, 2001, 1999, 1996, 1994, 1993, 1990, 1986, 1981, 1977, 1970, 1966, 1961, 1960, 1956, 1955, 1951, 1946, 1945, 1941, 1939, 1936, 1931, 1930, 1927, 1925, 1924, 1921
714 BELLE AVE	2017, 2014, 2009, 2004, 2002, 2001, 1999, 1996, 1994, 1993, 1990, 1986, 1981, 1977, 1970, 1967, 1966, 1961, 1960, 1956, 1955, 1951, 1946, 1945, 1939, 1936, 1931, 1930, 1927, 1925, 1924, 1921
714 MAIN ST S	2017, 2014, 2009, 2004, 2002, 2001, 1999, 1996, 1994, 1993, 1990, 1986, 1981, 1977, 1970, 1967, 1966, 1961, 1960, 1955, 1951, 1946, 1945, 1941, 1939, 1936, 1931, 1930, 1927, 1925, 1924, 1921
714 S MAIN ST	2017, 2014, 2009, 2004, 2002, 1999, 1996, 1994, 1993, 1990, 1986, 1970, 1967, 1966, 1961, 1960, 1956, 1955, 1951, 1946, 1945, 1941, 1939, 1936, 1931, 1930, 1927, 1925, 1924, 1921
715 MAIN S	2017, 2014, 2009, 2004, 2002, 2001, 1999, 1996, 1994, 1993, 1986, 1981, 1977, 1970, 1967, 1966, 1961, 1960, 1956, 1955, 1951, 1946, 1945, 1941, 1939, 1936, 1931, 1930, 1927, 1925, 1924, 1921
715 MAIN ST S	2017, 2014, 2009, 2004, 2002, 2001, 1999, 1994, 1993, 1990, 1986, 1981, 1977, 1970, 1967, 1966, 1961, 1960, 1956, 1955, 1951, 1946, 1945, 1941, 1939, 1936, 1931, 1930, 1927, 1925, 1924, 1921
715 S MAIN ST	2017, 2014, 2009, 2004, 1999, 1996, 1994, 1990, 1986, 1977, 1970, 1967, 1966, 1961, 1960, 1956, 1955, 1951, 1946, 1945, 1941, 1939, 1936, 1931, 1930, 1927, 1925, 1924, 1921
715 S MAIN ST	2009, 2002, 2001, 1996, 1993, 1990, 1986, 1981, 1977, 1970, 1967, 1966, 1961, 1960, 1956, 1955, 1951, 1946, 1945, 1941, 1939, 1936, 1931, 1930, 1927, 1925, 1924, 1921
716 BELLE AVE S	2017, 2014, 2009, 2004, 2002, 2001, 1999, 1996, 1994, 1993, 1990, 1986, 1981, 1977, 1970, 1967, 1966, 1960, 1955, 1951, 1946, 1945, 1941, 1939, 1936, 1931, 1930, 1927, 1925, 1924, 1921
716 WASHBURN AVE	2017, 2014, 2009, 2004, 2002, 2001, 1999, 1996, 1994, 1993, 1990, 1986, 1981, 1977, 1970, 1967, 1966, 1961, 1960, 1956, 1955, 1951, 1946, 1945, 1939, 1936, 1931, 1930, 1927, 1925, 1921
716 WASHBURN AVE	2017, 2014, 2009, 2004, 2002, 2001, 1999, 1996, 1994, 1993, 1990, 1986, 1981, 1977, 1970, 1967, 1966, 1961, 1960, 1956, 1955, 1951, 1946, 1945, 1941, 1936, 1931, 1930, 1925, 1924, 1921
716 WASHBURN AVE S	2017, 2014, 2009, 2004, 2002, 2001, 1999, 1996, 1994, 1993, 1990, 1986, 1981, 1977, 1970, 1967, 1966, 1961, 1960, 1955, 1951, 1946, 1945, 1941, 1939, 1936, 1931, 1930, 1927, 1925, 1924, 1921
719 MAIN ST S	2017, 2014, 2009, 2004, 2002, 2001, 1999, 1996, 1994, 1993, 1990, 1986, 1981, 1977, 1970, 1967, 1966, 1961, 1960, 1955, 1951, 1946, 1945, 1941, 1939, 1936, 1931, 1930, 1927, 1925, 1924, 1921
720 BELLE AVE	2017, 2014, 2009, 2004, 2002, 2001, 1999, 1996, 1994, 1993, 1990, 1986, 1981, 1977, 1970, 1967, 1966, 1961, 1960, 1956, 1955, 1951, 1946, 1945, 1939, 1936, 1931, 1930, 1927, 1925, 1924, 1921
720 BELLE AVE S	2017, 2014, 2009, 2004, 2002, 2001, 1999, 1996, 1994, 1993, 1990, 1986, 1981, 1977, 1970, 1967, 1966, 1960, 1955, 1951, 1946, 1945, 1941, 1939, 1936, 1931, 1930, 1927, 1925, 1924, 1921

FINDINGS

Address Researched	Address Not Identified in Research Source
720 BELLE AVE S	2017, 2014, 2009, 2004, 2002, 2001, 1999, 1996, 1994, 1993, 1990, 1986, 1981, 1977, 1970, 1966, 1961, 1960, 1956, 1955, 1951, 1946, 1945, 1941, 1939, 1936, 1931, 1930, 1927, 1925, 1924, 1921
722 MAIN S	2017, 2014, 2009, 2004, 2002, 2001, 1999, 1996, 1994, 1993, 1986, 1981, 1977, 1970, 1967, 1966, 1961, 1960, 1956, 1955, 1951, 1946, 1945, 1941, 1939, 1936, 1931, 1930, 1927, 1925, 1924, 1921
722 MAIN ST S	2017, 2014, 2009, 2004, 2002, 2001, 1999, 1994, 1993, 1990, 1986, 1981, 1977, 1970, 1967, 1966, 1960, 1955, 1951, 1946, 1945, 1941, 1939, 1936, 1931, 1930, 1927, 1925, 1924, 1921
722 MAIN ST S	2017, 2014, 2009, 2004, 2002, 2001, 1999, 1996, 1994, 1993, 1990, 1986, 1981, 1977, 1970, 1966, 1961, 1960, 1956, 1955, 1951, 1946, 1945, 1941, 1939, 1936, 1931, 1930, 1927, 1925, 1924, 1921
722 S MAIN ST	2017, 2014, 2009, 2004, 2002, 1999, 1996, 1994, 1993, 1990, 1986, 1981, 1977, 1970, 1967, 1966, 1961, 1960, 1956, 1955, 1951, 1946, 1945, 1941, 1939, 1936, 1931, 1930, 1927, 1925, 1924, 1921
722 S MAIN ST	2017, 2014, 2009, 2004, 2002, 2001, 1996, 1994, 1993, 1990, 1986, 1981, 1977, 1970, 1967, 1966, 1961, 1960, 1956, 1955, 1951, 1946, 1945, 1941, 1939, 1936, 1931, 1930, 1927, 1925, 1924, 1921
723 MAIN ST S	2017, 2014, 2009, 2004, 2002, 2001, 1999, 1996, 1994, 1993, 1990, 1986, 1981, 1977, 1970, 1967, 1966, 1960, 1956, 1955, 1951, 1946, 1945, 1941, 1939, 1936, 1931, 1930, 1927, 1925, 1924, 1921
724 BELLE AVE	2017, 2014, 2009, 2004, 2002, 2001, 1999, 1996, 1994, 1993, 1990, 1986, 1981, 1977, 1970, 1967, 1966, 1961, 1960, 1956, 1955, 1951, 1946, 1945, 1939, 1936, 1931, 1930, 1927, 1925, 1924, 1921
724 BELLE AVE S	2017, 2014, 2009, 2004, 2002, 2001, 1999, 1996, 1994, 1993, 1990, 1986, 1981, 1977, 1970, 1967, 1966, 1960, 1955, 1951, 1946, 1945, 1941, 1939, 1936, 1931, 1930, 1927, 1925, 1924, 1921
724 BELLE AVE S	2017, 2014, 2009, 2004, 2002, 2001, 1999, 1996, 1994, 1993, 1990, 1986, 1981, 1977, 1970, 1966, 1961, 1960, 1956, 1955, 1951, 1946, 1945, 1941, 1939, 1936, 1931, 1930, 1927, 1925, 1924, 1921
725 S MAIN ST	2017, 2014, 2009, 2004, 1999, 1996, 1994, 1990, 1986, 1981, 1970, 1967, 1966, 1961, 1960, 1956, 1955, 1951, 1946, 1945, 1941, 1939, 1936, 1931, 1930, 1927, 1925, 1924, 1921
725 S MAIN ST	2004, 2002, 2001, 1999, 1996, 1993, 1990, 1986, 1981, 1977, 1970, 1967, 1966, 1961, 1960, 1956, 1955, 1951, 1946, 1945, 1941, 1939, 1936, 1931, 1930, 1927, 1925, 1924, 1921
760 S WASHBURN AVE	2017, 2014, 2009, 2004, 2002, 2001, 1999, 1996, 1994, 1990, 1970, 1967, 1966, 1961, 1960, 1956, 1955, 1951, 1946, 1945, 1941, 1939, 1936, 1931, 1930, 1927, 1925, 1924, 1921
760 W WASHBURN AVE	2017, 2014, 2009, 2004, 2002, 1999, 1996, 1994, 1993, 1990, 1986, 1981, 1977, 1970, 1967, 1966, 1961, 1960, 1956, 1955, 1951, 1946, 1945, 1941, 1939, 1936, 1931, 1930, 1927, 1925, 1924, 1921
760 WASHBURN AVE	2017, 2014, 2009, 2004, 2001, 1999, 1996, 1994, 1993, 1990, 1986, 1977, 1970, 1967, 1966, 1961, 1960, 1956, 1955, 1951, 1946, 1945, 1941, 1939, 1936, 1931, 1930, 1927, 1925, 1924, 1921
760 WASHBURN AVE	2002, 2001, 1996, 1993, 1990, 1986, 1981, 1977, 1970, 1967, 1966, 1961, 1960, 1956, 1955, 1951, 1946, 1945, 1941, 1939, 1936, 1931, 1930, 1927, 1925, 1924, 1921

FINDINGS

Address Researched	Address Not Identified in Research Source
760 WASHBURN AVE S	2017, 2014, 2009, 2004, 2002, 2001, 1999, 1994, 1993, 1986, 1981, 1977, 1970, 1967, 1966, 1961, 1960, 1956, 1955, 1951, 1946, 1945, 1941, 1939, 1936, 1931, 1930, 1927, 1925, 1924, 1921
760 WASHBURN AVE S	2017, 2014, 2009, 2004, 2002, 2001, 1999, 1996, 1994, 1993, 1990, 1986, 1981, 1977, 1970, 1966, 1961, 1960, 1956, 1955, 1951, 1946, 1945, 1941, 1939, 1936, 1931, 1930, 1927, 1925, 1924, 1921
760 WASHBURN RD	2017, 2014, 2009, 2004, 2002, 2001, 1999, 1996, 1994, 1993, 1990, 1986, 1981, 1977, 1967, 1966, 1961, 1960, 1956, 1955, 1951, 1946, 1945, 1941, 1939, 1936, 1931, 1930, 1927, 1925, 1924, 1921
760 WASHBURN WAY	2017, 2014, 2009, 2004, 2002, 2001, 1999, 1996, 1994, 1993, 1990, 1986, 1981, 1977, 1967, 1966, 1961, 1960, 1956, 1955, 1951, 1946, 1945, 1941, 1939, 1936, 1931, 1930, 1927, 1925, 1924, 1921
764 WASHBURN AVE S	2017, 2014, 2009, 2004, 2002, 2001, 1999, 1996, 1994, 1993, 1990, 1986, 1981, 1977, 1970, 1966, 1961, 1960, 1956, 1955, 1951, 1946, 1945, 1941, 1939, 1936, 1931, 1930, 1927, 1925, 1924, 1921

TARGET PROPERTY: ADDRESS NOT IDENTIFIED IN RESEARCH SOURCE

The following Target Property addresses were researched for this report, and the addresses were not identified in the research source.

Address Researched	Address Not Identified in Research Source
225 W 6TH ST	1996, 1994, 1990, 1977, 1970, 1967, 1966, 1961, 1960, 1956, 1955, 1951, 1946, 1945, 1941, 1939, 1936, 1931, 1930, 1927, 1925, 1924, 1921

APPENDIX F
HISTORICAL SANBORN MAPS

Citizen Bank

225 W 6TH ST

CORONA, CA 92882

Inquiry Number: 6659918.3

September 13, 2021

Certified Sanborn® Map Report

6 Armstrong Road, 4th floor
Shelton, CT 06484
Toll Free: 800.352.0050
www.edrnet.com

Certified Sanborn® Map Report

09/13/21

Site Name:

Citizen Bank
225 W 6TH ST
CORONA, CA 92882
EDR Inquiry # 6659918.3

Client Name:

EEC
One City Boulevard West, Suite 1800
Orange, CA 92868
Contact: Vanessa Layne

The Sanborn Library has been searched by EDR and maps covering the target property location as provided by EEC were identified for the years listed below. The Sanborn Library is the largest, most complete collection of fire insurance maps. The collection includes maps from Sanborn, Bromley, Perris & Browne, Hopkins, Barlow, and others. Only Environmental Data Resources Inc. (EDR) is authorized to grant rights for commercial reproduction of maps by the Sanborn Library LLC, the copyright holder for the collection. Results can be authenticated by visiting www.edrnet.com/sanborn.

The Sanborn Library is continually enhanced with newly identified map archives. This report accesses all maps in the collection as of the day this report was generated.

Certified Sanborn Results:

Certification # 6EEE-48A7-938E

PO # NA

Project NRGE Corona

Maps Provided:

1960
1942
1928
1911
1907
1900
1895
1891

Sanborn® Library search results

Certification #: 6EEE-48A7-938E

The Sanborn Library includes more than 1.2 million fire insurance maps from Sanborn, Bromley, Perris & Browne, Hopkins, Barlow and others which track historical property usage in approximately 12,000 American cities and towns. Collections searched:

- ☑ Library of Congress
- ☑ University Publications of America
- ☑ EDR Private Collection

The Sanborn Library LLC Since 1866™

Limited Permission To Make Copies

EEC (the client) is permitted to make up to FIVE photocopies of this Sanborn Map transmittal and each fire insurance map accompanying this report solely for the limited use of its customer. No one other than the client is authorized to make copies. Upon request made directly to an EDR Account Executive, the client may be permitted to make a limited number of additional photocopies. This permission is conditioned upon compliance by the client, its customer and their agents with EDR's copyright policy; a copy of which is available upon request.

Disclaimer - Copyright and Trademark Notice

This Report contains certain information obtained from a variety of public and other sources reasonably available to Environmental Data Resources, Inc. It cannot be concluded from this Report that coverage information for the target and surrounding properties does not exist from other sources. NO WARRANTY EXPRESSED OR IMPLIED, IS MADE WHATSOEVER IN CONNECTION WITH THIS REPORT. ENVIRONMENTAL DATA RESOURCES, INC. SPECIFICALLY DISCLAIMS THE MAKING OF ANY SUCH WARRANTIES, INCLUDING WITHOUT LIMITATION, MERCHANTABILITY OR FITNESS FOR A PARTICULAR USE OR PURPOSE. ALL RISK IS ASSUMED BY THE USER. IN NO EVENT SHALL ENVIRONMENTAL DATA RESOURCES, INC. BE LIABLE TO ANYONE, WHETHER ARISING OUT OF ERRORS OR OMISSIONS, NEGLIGENCE, ACCIDENT OR ANY OTHER CAUSE, FOR ANY LOSS OF DAMAGE, INCLUDING, WITHOUT LIMITATION, SPECIAL, INCIDENTAL, CONSEQUENTIAL, OR EXEMPLARY DAMAGES. ANY LIABILITY ON THE PART OF ENVIRONMENTAL DATA RESOURCES, INC. IS STRICTLY LIMITED TO A REFUND OF THE AMOUNT PAID FOR THIS REPORT. Purchaser accepts this Report "AS IS". Any analyses, estimates, ratings, environmental risk levels or risk codes provided in this Report are provided for illustrative purposes only, and are not intended to provide, nor should they be interpreted as providing any facts regarding, or prediction or forecast of, any environmental risk for any property. Only a Phase I Environmental Site Assessment performed by an environmental professional can provide information regarding the environmental risk for any property. Additionally, the information provided in this Report is not to be construed as legal advice.

Copyright 2021 by Environmental Data Resources, Inc. All rights reserved. Reproduction in any media or format, in whole or in part, of any report or map of Environmental Data Resources, Inc., or its affiliates, is prohibited without prior written permission.

EDR and its logos (including Sanborn and Sanborn Map) are trademarks of Environmental Data Resources, Inc. or its affiliates. All other trademarks used herein are the property of their respective owners.

Sanborn Sheet Key

This Certified Sanborn Map Report is based upon the following Sanborn Fire Insurance map sheets.

1960 Source Sheets



Volume 1, Sheet 12
1960



Volume 1, Sheet 13
1960

1942 Source Sheets



Volume 1, Sheet 12
1942



Volume 1, Sheet 13
1942

1928 Source Sheets



Volume 1, Sheet 12
1928



Volume 1, Sheet 13
1928

1911 Source Sheets



Volume 1, Sheet 6
1911



Volume 1, Sheet 7
1911

Sanborn Sheet Key

This Certified Sanborn Map Report is based upon the following Sanborn Fire Insurance map sheets.

1907 Source Sheets



Volume 1, Sheet 5
1907



Volume 1, Sheet 6
1907

1900 Source Sheets



Volume 1, Sheet 3
1900



Volume 1, Sheet 4
1900

1895 Source Sheets

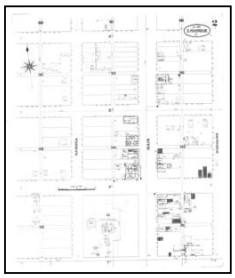

Volume 1, Sheet 2
1895

1891 Source Sheets

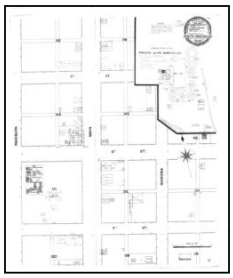

Volume 1, Sheet xxxx
1891

Certified Sanborn® Map

1960

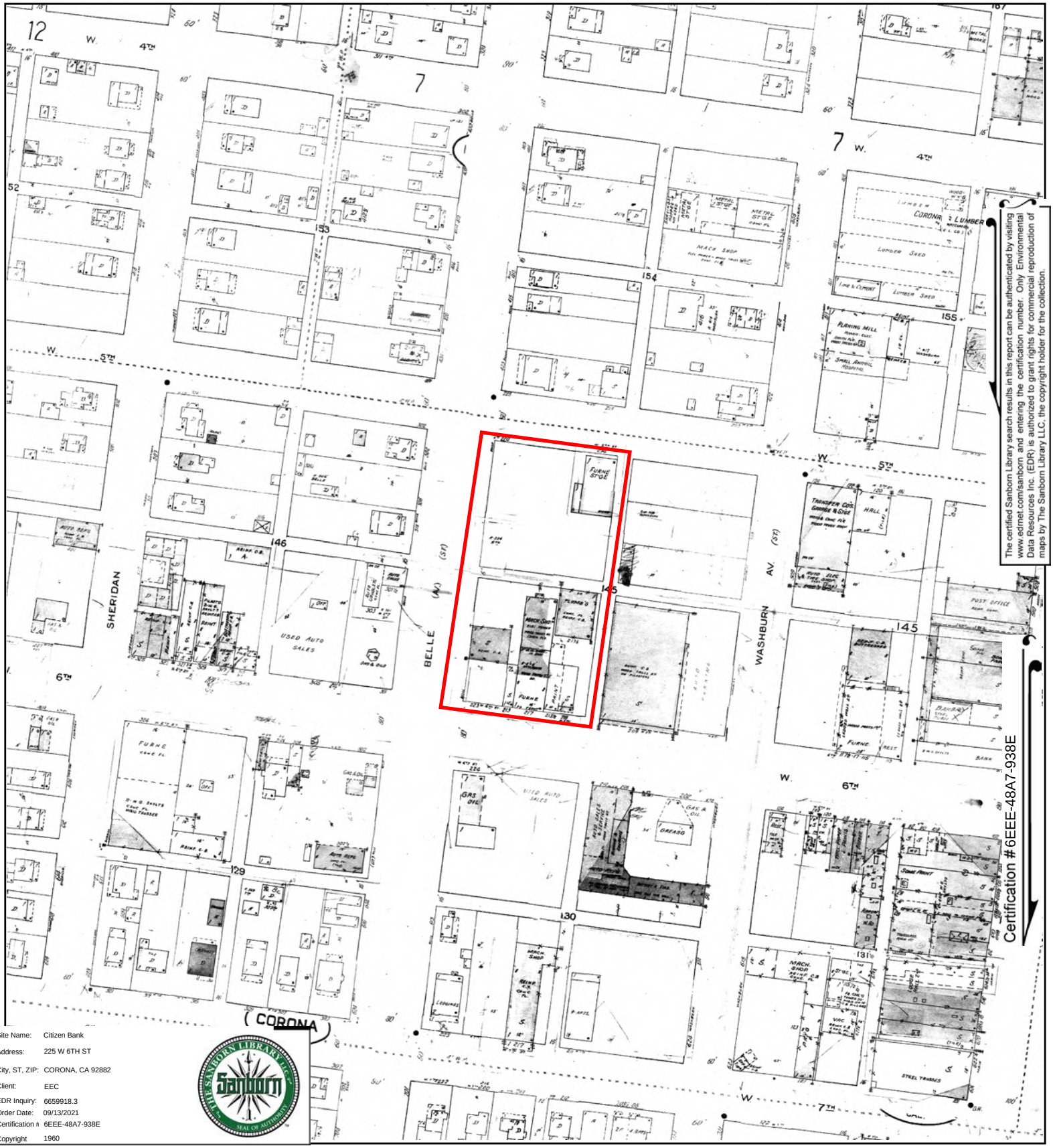

The certified Sanborn Library search results in this report can be authenticated by visiting www.edrnet.com/sanborn and entering the certification number. Only Environmental Data Resources Inc. (EDR) is authorized to grant rights for commercial reproduction of maps by The Sanborn Library LLC, the copyright holder for the collection.

Site Name:	Citizen Bank
Address:	225 W 6TH ST
City, ST, ZIP:	CORONA, CA 92882
Client:	EEC
EDR Inquiry:	6659918.3
Order Date:	09/13/2021
Certification #:	6EEE-48A7-938E
Copyright	1960

This Certified Sanborn Map combines the following sheets.
Outlined areas indicate map sheets within the collection.

0 Feet 150 300 600



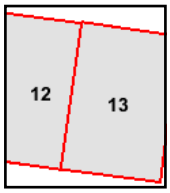

Volume 1, Sheet 13
Volume 1, Sheet 12

N

Certified Sanborn® Map

1942

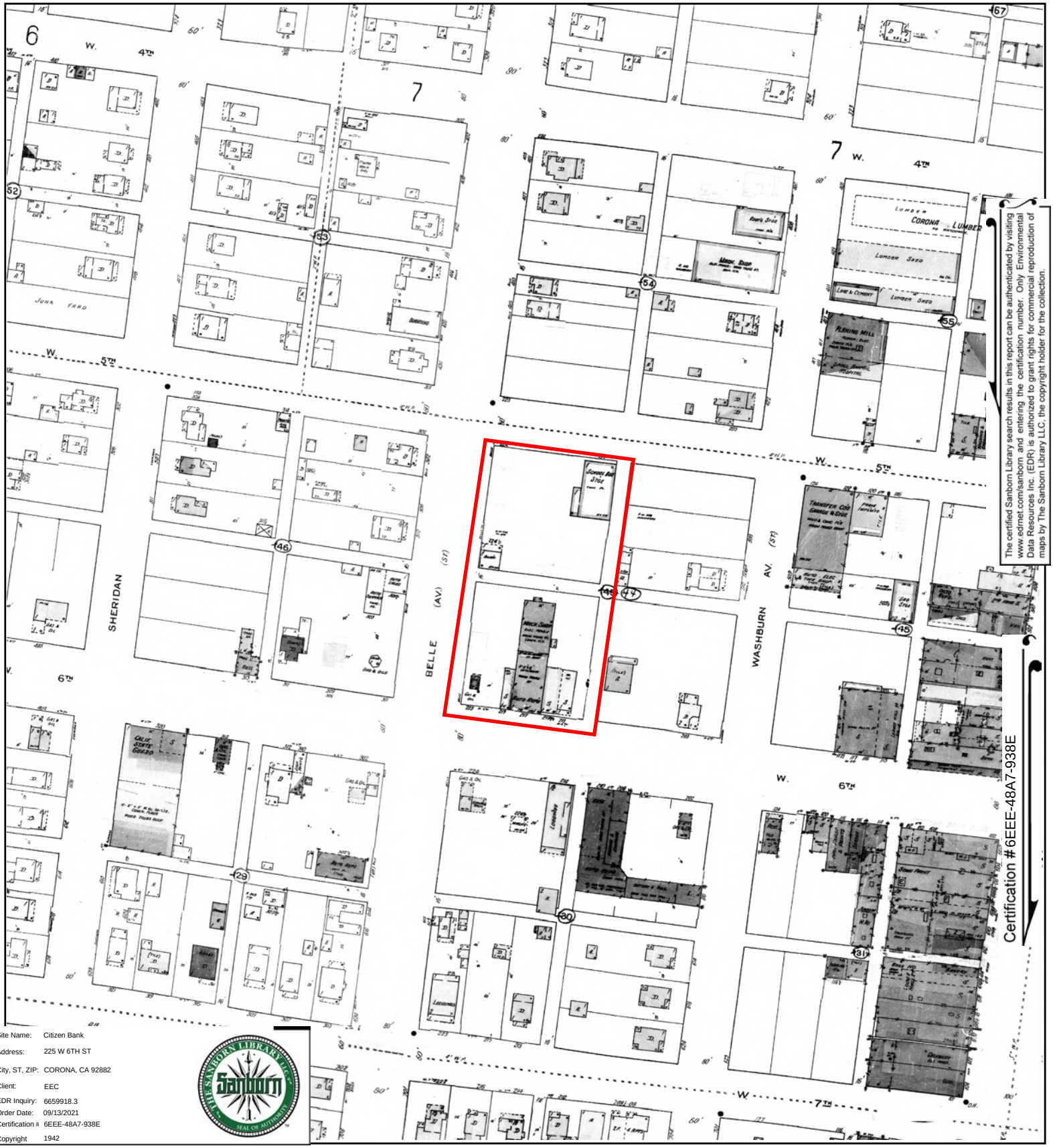

The certified Sanborn Library search results in this report can be authenticated by visiting www.edrnet.com/sanborn and entering the certification number. Only Environmental Data Resources Inc. (EDR) is authorized to grant rights for commercial reproduction of maps by The Sanborn Library LLC, the copyright holder for the collection.

Site Name:	Citizen Bank
Address:	225 W 6TH ST
City, ST, ZIP:	CORONA, CA 92882
Client:	EEC
EDR Inquiry:	6659918.3
Order Date:	09/13/2021
Certification #:	6EEE-48A7-938E
Copyright	1942

This Certified Sanborn Map combines the following sheets.
Outlined areas indicate map sheets within the collection.

0 Feet 150 300 600



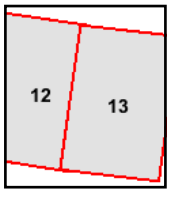

Volume 1, Sheet 13
Volume 1, Sheet 12

N

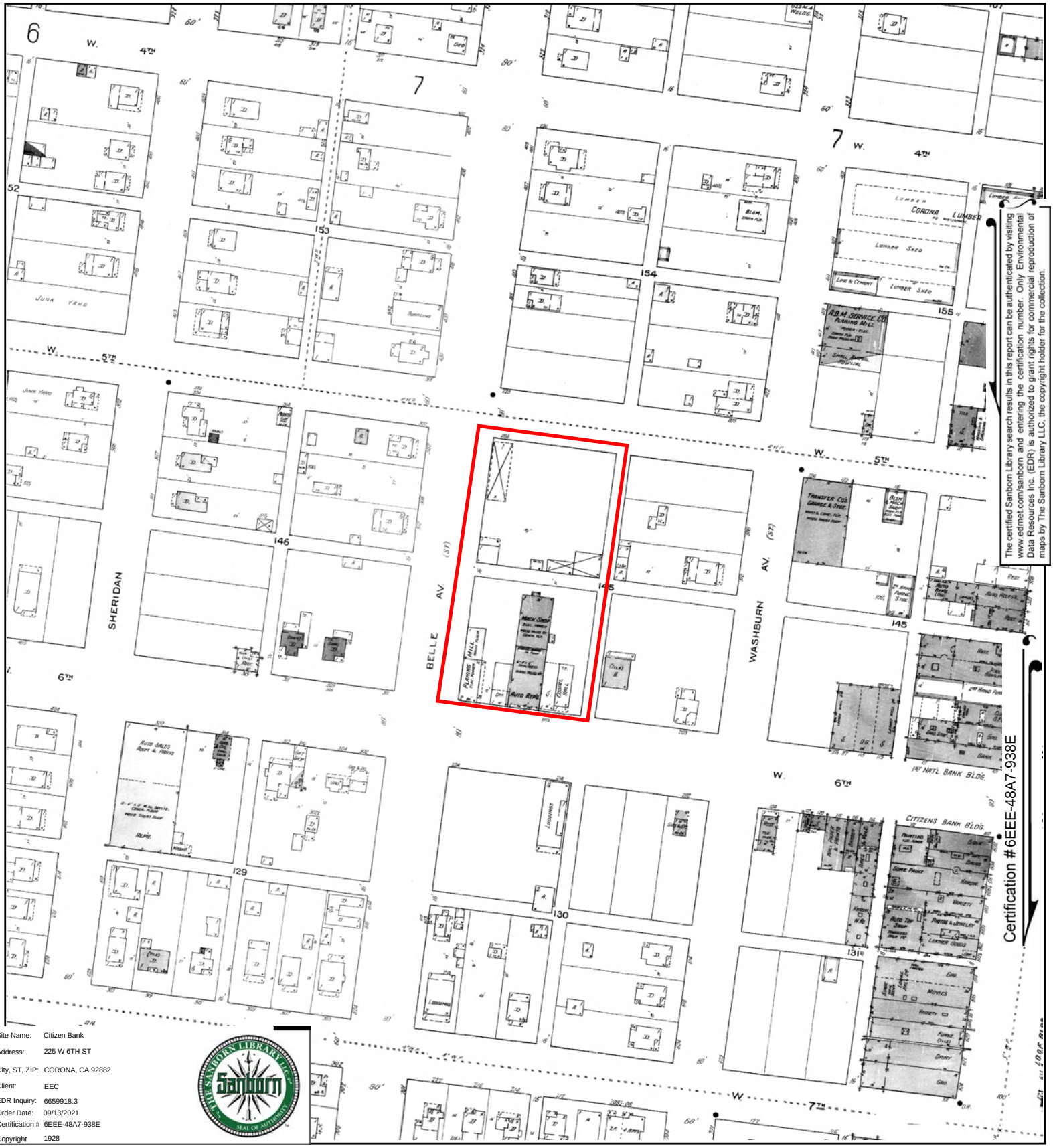

Site Name:	Citizen Bank
Address:	225 W 6TH ST
City, ST, ZIP:	CORONA, CA 92882
Client:	EEC
EDR Inquiry:	6659918.3
Order Date:	09/13/2021
Certification #:	6EEE-48A7-938E
Copyright	1928

This Certified Sanborn Map combines the following sheets.
Outlined areas indicate map sheets within the collection.



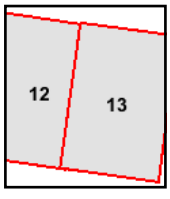

Volume 1, Sheet 13
Volume 1, Sheet 12

0 Feet 150 300 600

N

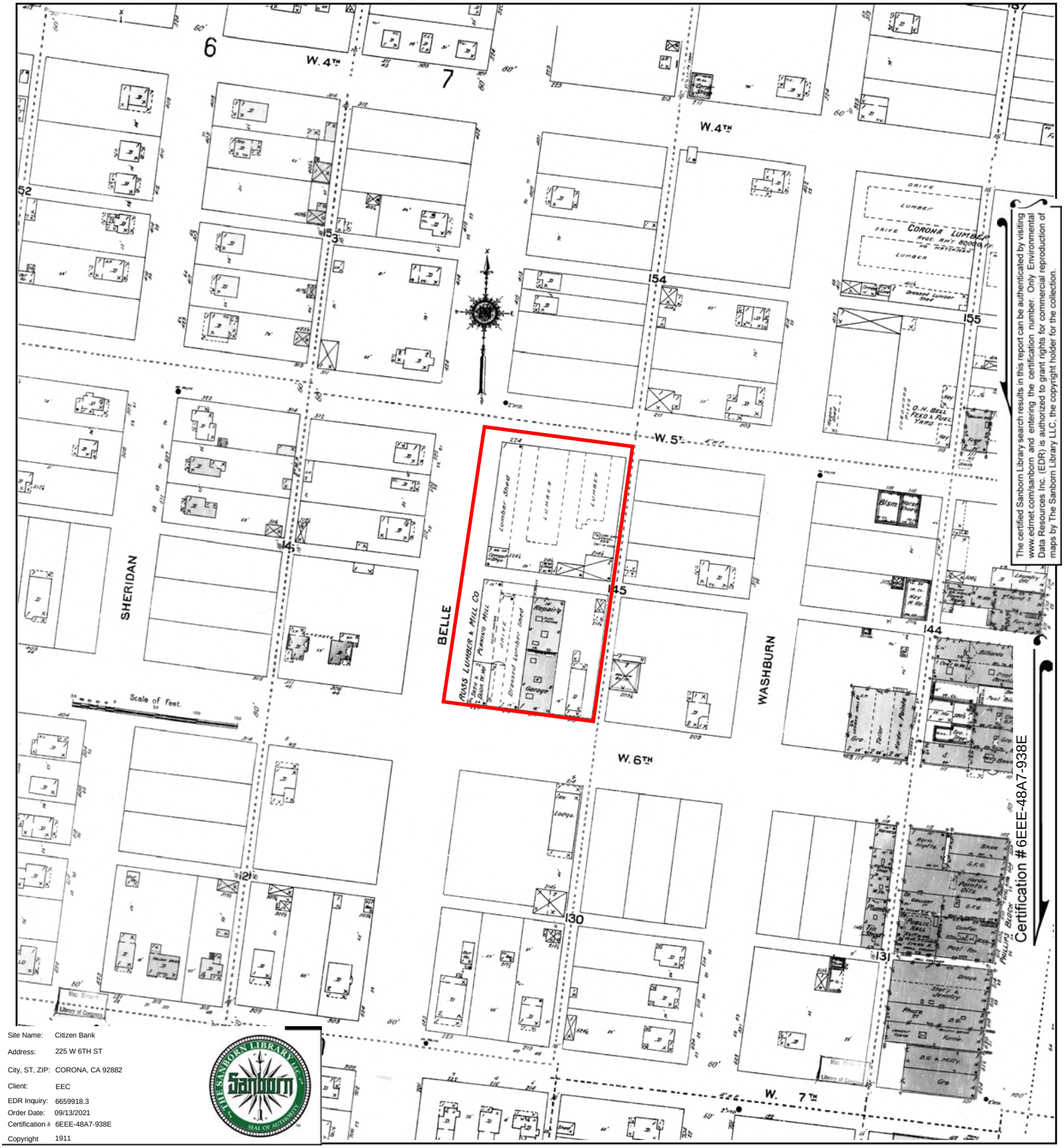

The certified Sanborn Library search results in this report can be authenticated by visiting www.edrnet.com/sanborn and entering the certification number. Only Environmental Data Resources Inc. (EDR) is authorized to grant rights for commercial reproduction of maps by The Sanborn Library LLC, the copyright holder for the collection.

Site Name:	Citizen Bank
Address:	225 W 6TH ST
City, ST, ZIP:	CORONA, CA 92882
Client:	EEC
EDR Inquiry:	6659918.3
Order Date:	09/13/2021
Certification #:	6EEE-48A7-938E
Copyright	1911

This Certified Sanborn Map combines the following sheets.
Outlined areas indicate map sheets within the collection.

0 Feet 150 300 600



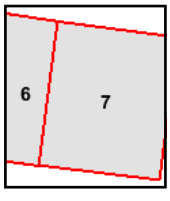

Volume 1, Sheet 7
Volume 1, Sheet 6

N

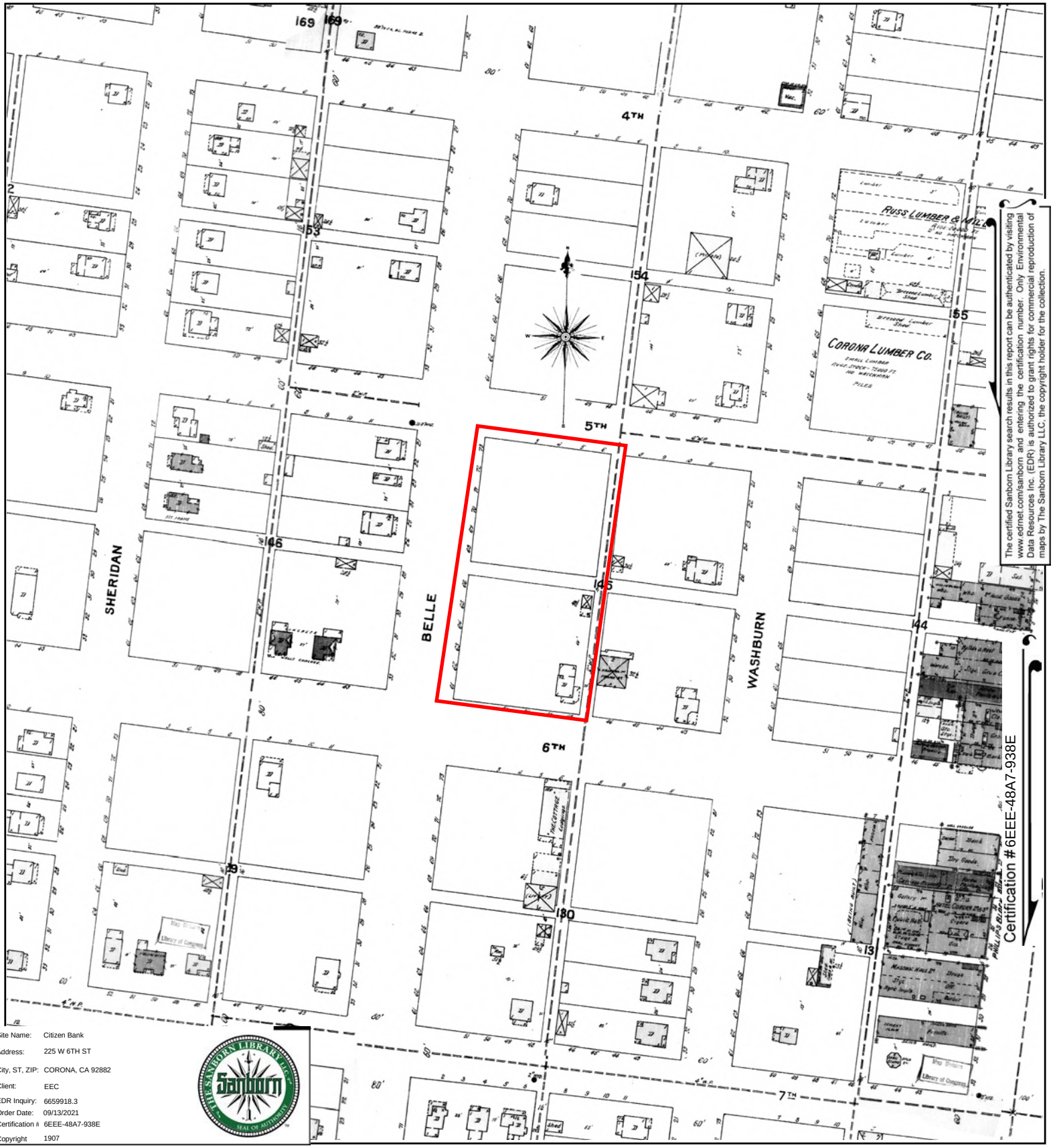

The certified Sanborn Library search results in this report can be authenticated by visiting www.edrnet.com/sanborn and entering the certification number. Only Environmental Data Resources Inc. (EDR) is authorized to grant rights for commercial reproduction of maps by The Sanborn Library LLC, the copyright holder for the collection.

Site Name:	Citizen Bank
Address:	225 W 6TH ST
City, ST, ZIP:	CORONA, CA 92882
Client:	EEC
EDR Inquiry:	6659918.3
Order Date:	09/13/2021
Certification #:	6EEE-48A7-938E
Copyright	1907

This Certified Sanborn Map combines the following sheets.
Outlined areas indicate map sheets within the collection.

0 Feet 150 300 600



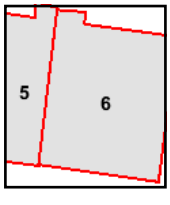

Volume 1, Sheet 6
Volume 1, Sheet 5

N

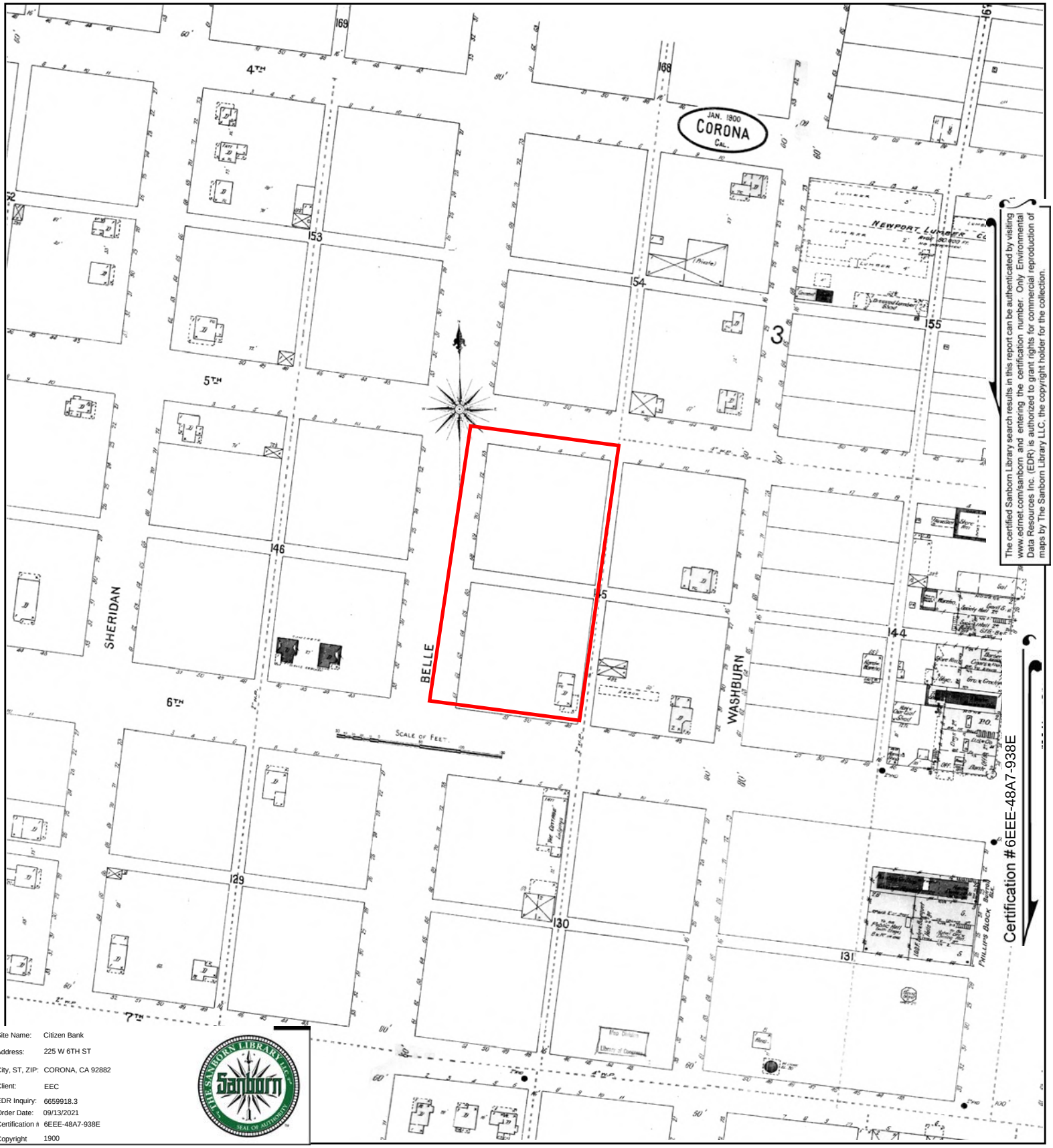

The certified Sanborn Library search results in this report can be authenticated by visiting www.edrnet.com/sanborn and entering the certification number. Only Environmental Data Resources Inc. (EDR) is authorized to grant rights for commercial reproduction of maps by The Sanborn Library LLC, the copyright holder for the collection.

Certification #6EEE-48A7-938E

Site Name:	Citizen Bank
Address:	225 W 6TH ST
City, ST, ZIP:	CORONA, CA 92882
Client:	EEC
EDR Inquiry:	6659918.3
Order Date:	09/13/2021
Certification #:	6EEE-48A7-938E
Copyright	1900

This Certified Sanborn Map combines the following sheets.
Outlined areas indicate map sheets within the collection.

0 Feet 150 300 600



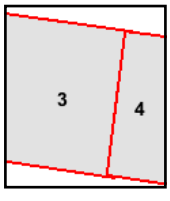

Volume 1, Sheet 4
Volume 1, Sheet 3

N

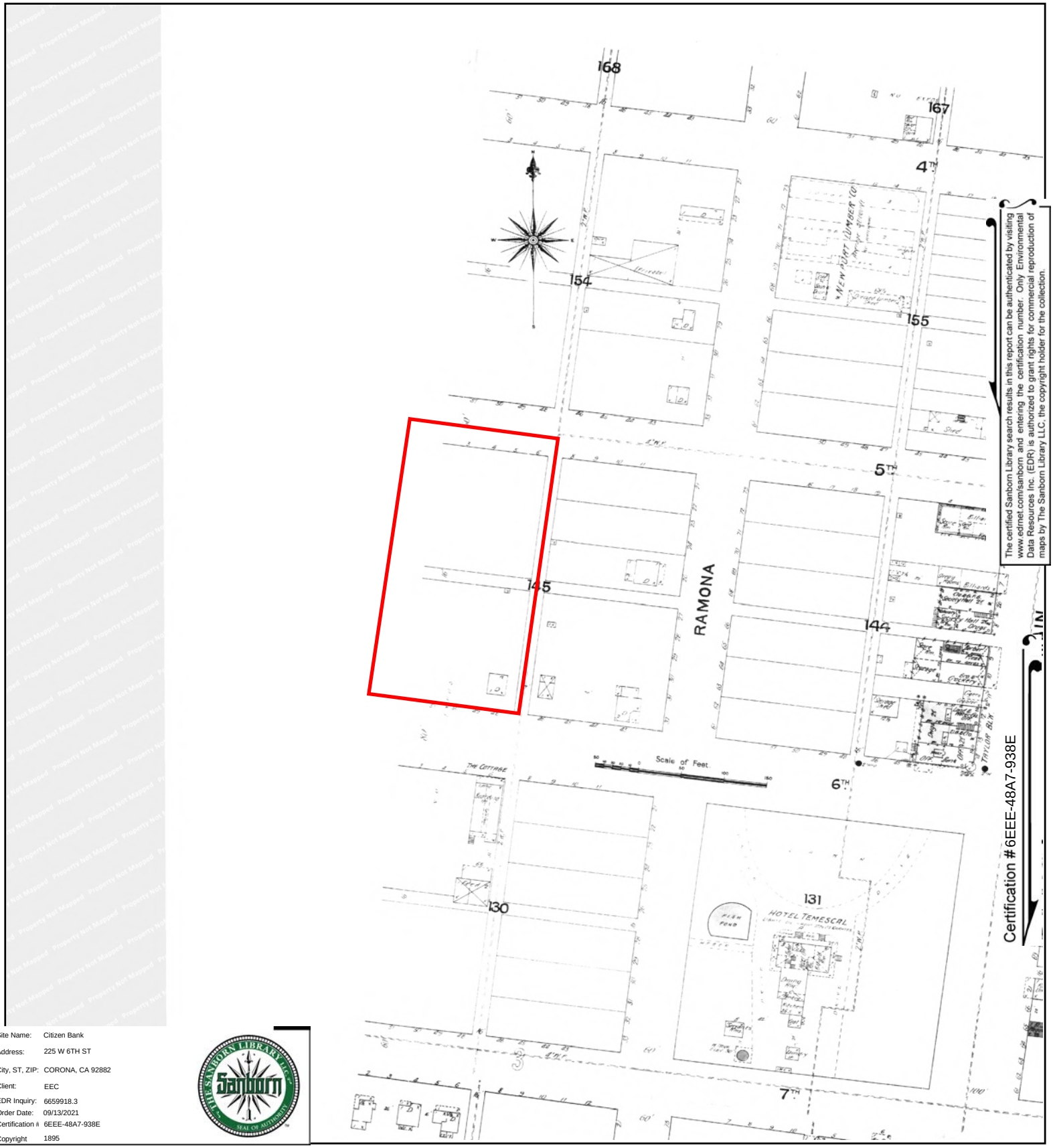

Site Name: Citizen Bank
Address: 225 W 6TH ST
City, ST, ZIP: CORONA, CA 92882
Client: EEC
EDR Inquiry: 6659918.3
Order Date: 09/13/2021
Certification #: 6EEE-48A7-938E
Copyright 1895

This Certified Sanborn Map combines the following sheets.
Outlined areas indicate map sheets within the collection.



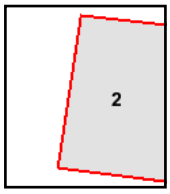

Volume 1, Sheet 2

0 Feet 150 300 600

N

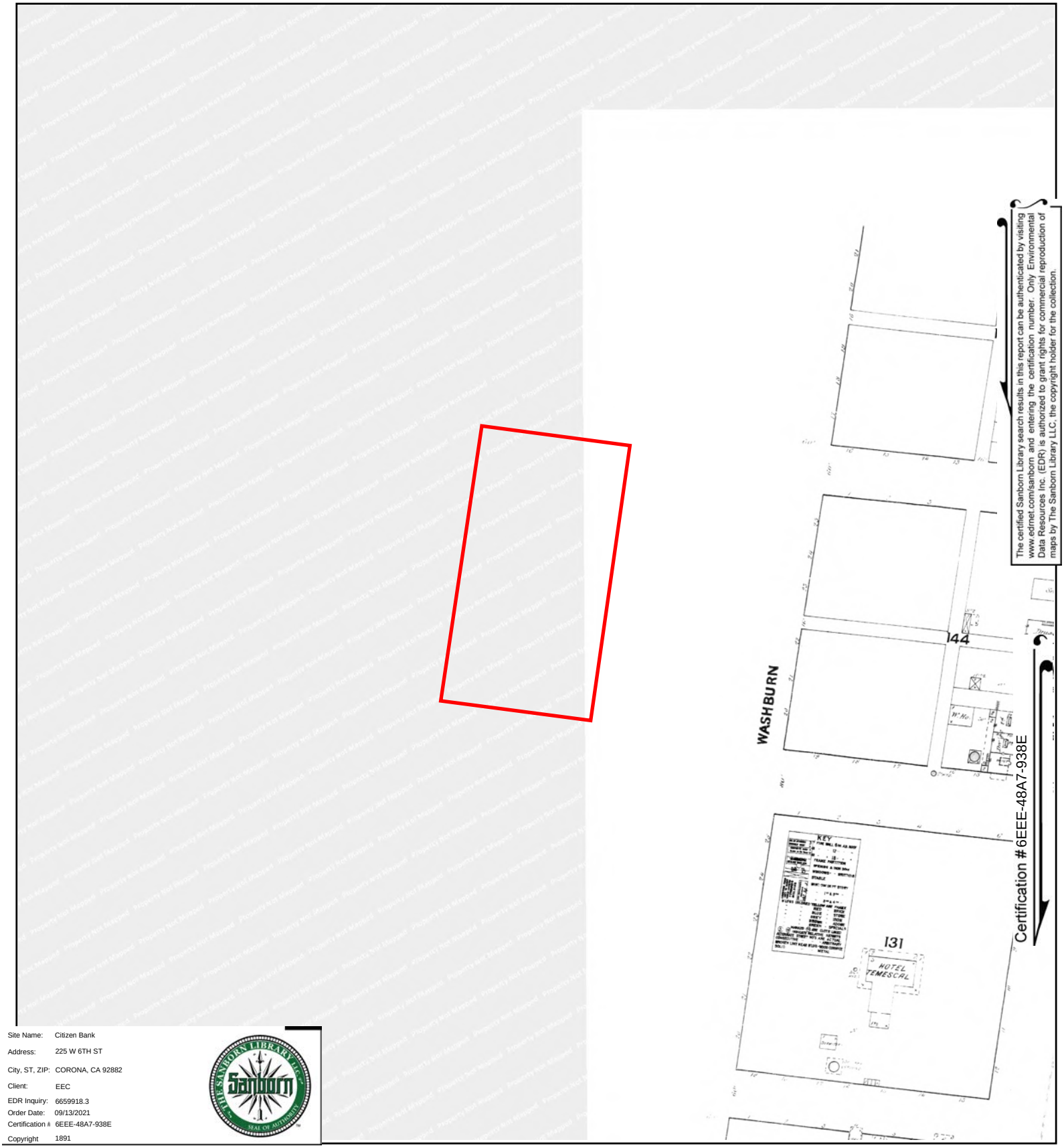

The certified Sanborn Library search results in this report can be authenticated by visiting www.edrnet.com/sanborn and entering the certification number. Only Environmental Data Resources Inc. (EDR) is authorized to grant rights for commercial reproduction of maps by The Sanborn Library LLC, the copyright holder for the collection.

Site Name:	Citizen Bank
Address:	225 W 6TH ST
City, ST, ZIP:	CORONA, CA 92882
Client:	EEC
EDR Inquiry:	6659918.3
Order Date:	09/13/2021
Certification #:	6EEE-48A7-938E
Copyright	1891

This Certified Sanborn Map combines the following sheets.
Outlined areas indicate map sheets within the collection.



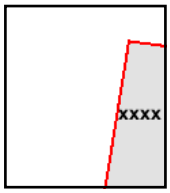

Volume 1, Sheet xxxx

0 Feet 150 300 600

N

APPENDIX G
ENVIRONMENTAL LIEN SEARCH REPORT

Citizen Bank
225 W 6TH ST
CORONA, CA 92882

Inquiry Number: 6659918.7
September 14, 2021

EDR Environmental Lien and AUL Search

EDR® Environmental Data Resources Inc

6 Armstrong Road
Shelton, CT 06484
800.352.0050
www.edrnet.com

EDR Environmental Lien and AUL Search

The EDR Environmental Lien and AUL Search Report provides results from a search of available current land title records for environmental cleanup liens and other activity and use limitations, such as engineering controls and institutional controls.

A network of professional, trained researchers, following established procedures, uses client supplied address information to:

- search for parcel information and/or legal description;
- search for ownership information;
- research official land title documents recorded at jurisdictional agencies such as recorders' offices, registries of deeds, county clerks' offices, etc.;
- access a copy of the deed;
- search for environmental encumbering instrument(s) associated with the deed;
- provide a copy of any environmental encumbrance(s) based upon a review of key words in the instrument(s) (title, parties involved, and description); and
- provide a copy of the deed or cite documents reviewed.

Thank you for your business.
Please contact EDR at 1-800-352-0050
with any questions or comments.

Disclaimer - Copyright and Trademark Notice

This Report contains certain information obtained from a variety of public and other sources reasonably available to Environmental Data Resources, Inc. It cannot be concluded from this Report that coverage information for the target and surrounding properties does not exist from other sources. **NO WARRANTY EXPRESSED OR IMPLIED, IS MADE WHATSOEVER IN CONNECTION WITH THIS REPORT. ENVIRONMENTAL DATA RESOURCES, INC. SPECIFICALLY DISCLAIMS THE MAKING OF ANY SUCH WARRANTIES, INCLUDING WITHOUT LIMITATION, MERCHANTABILITY OR FITNESS FOR A PARTICULAR USE OR PURPOSE. ALL RISK IS ASSUMED BY THE USER. IN NO EVENT SHALL ENVIRONMENTAL DATA RESOURCES, INC. BE LIABLE TO ANYONE, WHETHER ARISING OUT OF ERRORS OR OMISSIONS, NEGLIGENCE, ACCIDENT OR ANY OTHER CAUSE, FOR ANY LOSS OR DAMAGE, INCLUDING, WITHOUT LIMITATION, SPECIAL, INCIDENTAL, CONSEQUENTIAL, OR EXEMPLARY DAMAGES. ANY LIABILITY ON THE PART OF ENVIRONMENTAL DATA RESOURCES, INC. IS STRICTLY LIMITED TO A REFUND OF THE AMOUNT PAID FOR THIS REPORT.** Purchaser accepts this Report "AS IS". Any analyses, estimates, ratings, environmental risk levels or risk codes provided in this Report are provided for illustrative purposes only, and are not intended to provide, nor should they be interpreted as providing any facts regarding, or prediction or forecast of, any environmental risk for any property. Only a Phase I Environmental Site Assessment performed by an environmental professional can provide information regarding the environmental risk for any property. Additionally, the information provided in this Report is not to be construed as legal advice.

Copyright 2017 by Environmental Data Resources, Inc. All rights reserved. Reproduction in any media or format, in whole or in part, of any report or map of Environmental Data Resources, Inc. or its affiliates is prohibited without prior written permission.

EDR and its logos (including Sanborn and Sanborn Map) are trademarks of Environmental Data Resources, Inc. or its affiliates. All other trademarks used herein are the property of their respective owners.

EDR Environmental Lien and AUL Search

TARGET PROPERTY INFORMATION

ADDRESS

225 W 6TH ST
Citizen Bank
CORONA, CA 92882

ENVIRONMENTAL LIEN

Environmental Lien: Found ☐ Not Found ☒

OTHER ACTIVITY AND USE LIMITATIONS (AULs)

AULs: Found ☐ Not Found ☒

RESEARCH SOURCE

Source 1:

Riverside Recorder
Riverside, CA

PROPERTY INFORMATION

Deed 1:

Type of Deed:	deed
Title is vested in:	Citizens Business Bk
Title received from:	Citizens Business Bk
Deed Dated	4/12/2006
Deed Recorded:	4/14/2006
Book:	NA
Page:	na
Volume:	na
Instrument:	na
Docket:	NA
Land Record Comments:	
Miscellaneous Comments:	
Legal Description:	See Exhibit
Legal Current Owner:	Citizens Business Bk
Parcel # / Property Identifier:	117-144-017
Comments:	See Exhibit

Deed Exhibit 1

DOC # 2006-0271474
04/14/2006 08:00A Fee:10.00
Page 1 of 2
Recorded in Official Records
County of Riverside
Larry W. Ward
Assessor, County Clerk & Recorder

RECORDING REQUESTED BY

WHEN RECORDED RETURN TO

Citizens Business Bank
Attention: Edward J. Biebrich, Jr.
701 N. Haven Avenue
Ontario, CA 91764

M	S	U	PAGE	SIZE	DA	PCOR	NOCOR	SMF	MISC.
			2						
A	R	L			COPY	LONG	REFUND	NCHG	EXAM

GRANT DEED

THE UNDERSIGNED GRANTOR DECLARES:
Documentary Transfer Tax is: $ -0-
Computed on full value of property conveyed

"This conveyance changes the manner in which title is held, grantors and grantees remain the same and continue to hold the same proportionate interest, R & T 11911".

FOR VALUABLE CONSIDERATION, the receipt of which is hereby acknowledged, Citizens Business Bank, a California banking corporation, formerly known as Chino Valley Bank, a California corporation, hereby grants to Citizens Business Bank, a California banking corporation, the following real property in the City of Corona, County of Riverside, State of California:

Lots 7 through 12 of Block 145 of South Riverside Townsite, as per plat recorded in Book 9 of maps, Pages 6 through 8, records of San Bernardino County, California.

Dated: 4/12/06

Citizens Business Bank,
a California banking corporation

By: _____
Edward J. Biebrich, Jr.

Title: SVP-CFO

MAIL TAX STATEMENTS TO:
SAME AS ABOVE

CALIFORNIA ALL-PURPOSE ACKNOWLEDGMENT

STATE OF CALIFORNIA)
) ss.
COUNTY OF San Bernardino)

On April 12, 2006,
before me, 4-12-06 Nadine Berkey, Notary Public,
Date Name And Title Of Officer (e.g. "Jane Doe, Notary Public")

personally appeared Edward J. Biebrich, Jr.,
Name of Signer(s)

☐ personally known to me – **OR** – ☒ proved to me on the basis of satisfactory evidence to be the person(s) whose name(s) is/are subscribed to the within instrument and acknowledged to me that he/she/they executed the same in his/her/their authorized capacity(ies), and that by his/her/their signature(s) on the instrument the person(s), or the entity upon behalf of which the person(s) acted, executed the instrument.

NADINE BERKEY
Commission # 1539667
Notary Public - California
San Bernardino County
My Comm. Expires Dec 30, 2006

WITNESS my hand and official seal.

Nadine Berkey
Signature of Notary Public

OPTIONAL

Though the data below is not required by law, it may prove valuable to persons relying on the document and could prevent fraudulent reattachment of this form.

CAPACITY CLAIMED BY SIGNER

☐ Individual
☐ Corporate Officer

_____
Title(s)

☐ Partner(s) ☐ Limited ☐ General
☐ Attorney-In-Fact
☐ Trustee(s)
☐ Guardian/Conservator
☐ Other: _____

Signer is representing:
Name Of Person(s) Or Entity(ies)

_____

_____

DESCRIPTION OF ATTACHED DOCUMENT

Grant Deed
Title or Type of Document

1
Number Of Pages

_____
Date Of Document

_____
Signer(s) Other Than Named Above

APPENDIX H
AGENCY CORRESPONDENCE

U.S. Environmental Protection Agency

MyProperty

Environmental Databases Search

The search of EPA's Facility Registry System did not locate any records for the search criteria provided below:

Search Criteria:

Street Address:	225 W 6th Street
City, State:	Corona, CA
Query executed on:	10/14/2021 02:12 PM **EST**

Contact the appropriate state, tribal or local agencies if you seek additional information.

Disclaimer

The MyProperty reports are provided solely for informational purposes. They do not provide legal advice, have legally binding effect, or expressly or implicitly create, expand, or limit any legal rights, obligations, responsibilities, expectations, or benefits in regard to any person. EPA maintains the application to enhance public access to environmental information. This service has continual data updates, and we will correct errors brought to our attention, as appropriate.

Vanessa Layne

From: WB-RB8-FileReview8 <FileReview8@waterboards.ca.gov>
Sent: Tuesday, September 14, 2021 7:56 AM
To: Vanessa Layne
Subject: RE: Public Records Request

Good morning,

After careful review of our records, we show we have no files for the following site(s):
225 W. 6th Street in Corona, California 92882

If we can be of further assistance, please do not hesitate to contact us again.

Thank you,
File Review Desk
3737 Main St. Suite 500
Riverside, CA 92501

From: Vanessa Layne <vlayne@eecenvironmental.com>
Sent: Monday, September 13, 2021 2:03 PM
To: WB-RB8-FileReview8 <FileReview8@waterboards.ca.gov>
Subject: Public Records Request

EXTERNAL:

Hi there,

I am completing a Phase I ESA for the property located at 225 W. 6th Street in Corona, California 92882. I would like to see if the RWQCB has any records on file for this property. If so, I would like to arrange to obtain copies of the records. Thank you in advance for your help.

Sincerely,

Vanessa Layne (Diep), PG, QSD
Project Geologist
EEC Environmental
One City Boulevard West | Suite 1800 | Orange, CA 92868
O (714) 954-2501 | C (949) 307-2494
vlayne@eecenvironmental.com | www.eecenvironmental.com

Vanessa Layne

From: mcard@aqmd.gov
Sent: Thursday, September 23, 2021 11:51 AM
To: Vanessa Layne
Cc: ob_pr_support_docs@aqmd.gov
Subject: SCAQMD Public Records Request# 1408219, -- Completion Letter



Vanessa Lane
Eec Environmental
1 W City Suite 1800
Orange, Ca 92868

Ref: Request for Records; Control No. **1408219**, Received 9/21/2021
RE: P/O'S & EQL'S FOR 225 W 6TH ST, CORONA, CA, FROM 1/1/1921-1/31/1980.

After a thorough search of this agency's records:

NO REQUESTED RECORDS WERE FOUND FOR THE ABOVE REFERENCED FACILITY OR FACILITY SITE.

Should you have any questions or need additional information, please do not hesitate to contact me at (909) 396-3700, Tuesday through Friday, between the hours of **8:00 a.m.** and **4:30 p.m.**

Sincerely,

Michelle Card
For Colleen Paine
Public Records Coordinator
Information Management

County of Riverside

DEPARTMENT OF ENVIRONMENTAL HEALTH

KEITH JONES, DIRECTOR

October 5, 2021

Riverside County Hazardous Materials has reopened to limited in-person services. We will be implementing the best practices to serve our customers in person while preventing the transmission and spread of COVID-19.

Due to the ongoing COVID-19 national state of emergency, and Orders by the Riverside County Health Officer, the Riverside County Department of Environmental Health has continued to request that our employees work remotely to support you.

Records Request services will continue to be available but please be patient with us and understand that staff is limited.

Responses will be provided **temporarily via email** and will resume to respond via US Mail once the pandemic has rectified.

During this time records will be provided in five different ways after fees are paid.

1) In office appointments for viewing of larger files only
2) Email – Only small files **no larger than ¼ inch qualify**
3) US Mail – files that are appropriately sized for mailing will qualify – **Additional Copy and Reproduction Fees will apply**
4) USPS / FedEx – larger files that are unable to be mailed via US Mail will be shipped at the requestor's expense – **Additional Copy and Reproduction Fees will apply**
5) Pick Up – By appointment only – **Additional Copy and Reproduction Fees will apply**

For questions please call (951) 358-5055 or visit our website for information www.rivcoeh.org

Environmental Protection & Oversight Division
Hazardous Materials Management Branch
Attn: Records Management
P.O. Box 7909
Riverside, CA 92513-7909
Ph: (951) 358-5055
Fax (951) 358-5342

*additional fees may include costs for appt. cancellation/no show, time per service, scan/fax/mail of documents, cd/dvd

County of Riverside

DEPARTMENT OF ENVIRONMENTAL HEALTH

KEITH JONES, DIRECTOR

RELEASE OF RECORDS RESPONSE

October 5, 2021

Service Request No: 52412

EEC Environmental
1 City Blvd. W
Suite 1800
Orange, CA 92868
Attn: Vanessa Layne

Your request concerning **Hazardous Materials Management Records** has been received and a file search has been conducted. The appropriate action has been taken.

Site Address	City	Records Found
225 & 203 W. 6th St.	**Corona**	☐ **YES** ☒ **NO**
THIS IS NOT AN INVOICE	**Estimated Cost**	**$0.00**

If no records are found, no further action will be taken.

If records are found, please contact our office at (951) 358-5055 to schedule a file review appointment. Records will be available for 30 days from the date of this letter, after which a new Records Request will need to be submitted.

** There is a clerical records research fee of **$.50 for the first page, plus $.10 per additional page **Records will not be made available until this fee is paid****

Other fees may apply

Note: Additional time for processing may be required

Appointments are scheduled in one (1) hour increments, not to exceed two (2) hours.

Environmental Protection & Oversight Division
Hazardous Materials Management Branch
Attn: Records Management
P.O. Box 7909
Riverside, CA 92513-7909
Ph: (951) 358-5055
Fax (951) 358-5342

*additional fees may include costs for appt. cancellation/no show, time per service, scan/fax/mail of documents, cd/dvd

4065 County Circle Drive, Room 104, Riverside CA 92503
(951) 358-5055
Fax (951) 358-5342
Mailing Address: P.O. Box 7909, Riverside, CA 92513-7909

www.rivcoeh.org

APPENDIX I
EDR DATABASE SEARCH REPORT

Citizen Bank
225 W 6TH ST
CORONA, CA 92882

Inquiry Number: 6659918.2s
September 14, 2021

The EDR Radius Map™ Report with GeoCheck®

6 Armstrong Road, 4th floor
Shelton, CT 06484
Toll Free: 800.352.0050
www.edrnet.com

TABLE OF CONTENTS

SECTION	PAGE
Executive Summary	ES1
Overview Map	2
Detail Map	3
Map Findings Summary	4
Map Findings	9
Orphan Summary	519
Government Records Searched/Data Currency Tracking	GR-1

GEOCHECK ADDENDUM

Physical Setting Source Addendum	A-1
Physical Setting Source Summary	A-2
Physical Setting SSURGO Soil Map	A-6
Physical Setting Source Map	A-9
Physical Setting Source Map Findings	A-11
Physical Setting Source Records Searched	PSGR-1

Thank you for your business.
Please contact EDR at 1-800-352-0050
with any questions or comments.

Disclaimer - Copyright and Trademark Notice

This Report contains certain information obtained from a variety of public and other sources reasonably available to Environmental Data Resources, Inc. It cannot be concluded from this Report that coverage information for the target and surrounding properties does not exist from other sources. **NO WARRANTY EXPRESSED OR IMPLIED, IS MADE WHATSOEVER IN CONNECTION WITH THIS REPORT. ENVIRONMENTAL DATA RESOURCES, INC. SPECIFICALLY DISCLAIMS THE MAKING OF ANY SUCH WARRANTIES, INCLUDING WITHOUT LIMITATION, MERCHANTABILITY OR FITNESS FOR A PARTICULAR USE OR PURPOSE. ALL RISK IS ASSUMED BY THE USER. IN NO EVENT SHALL ENVIRONMENTAL DATA RESOURCES, INC. BE LIABLE TO ANYONE, WHETHER ARISING OUT OF ERRORS OR OMISSIONS, NEGLIGENCE, ACCIDENT OR ANY OTHER CAUSE, FOR ANY LOSS OF DAMAGE, INCLUDING, WITHOUT LIMITATION, SPECIAL, INCIDENTAL, CONSEQUENTIAL, OR EXEMPLARY DAMAGES. ANY LIABILITY ON THE PART OF ENVIRONMENTAL DATA RESOURCES, INC. IS STRICTLY LIMITED TO A REFUND OF THE AMOUNT PAID FOR THIS REPORT.** Purchaser accepts this Report "AS IS". Any analyses, estimates, ratings, environmental risk levels or risk codes provided in this Report are provided for illustrative purposes only, and are not intended to provide, nor should they be interpreted as providing any facts regarding, or prediction or forecast of, any environmental risk for any property. Only a Phase I Environmental Site Assessment performed by an environmental professional can provide information regarding the environmental risk for any property. Additionally, the information provided in this Report is not to be construed as legal advice.

Copyright 2020 by Environmental Data Resources, Inc. All rights reserved. Reproduction in any media or format, in whole or in part, of any report or map of Environmental Data Resources, Inc., or its affiliates, is prohibited without prior written permission.

EDR and its logos (including Sanborn and Sanborn Map) are trademarks of Environmental Data Resources, Inc. or its affiliates. All other trademarks used herein are the property of their respective owners.

EXECUTIVE SUMMARY

A search of available environmental records was conducted by Environmental Data Resources, Inc (EDR). The report was designed to assist parties seeking to meet the search requirements of EPA's Standards and Practices for All Appropriate Inquiries (40 CFR Part 312), the ASTM Standard Practice for Environmental Site Assessments (E 1527-13), the ASTM Standard Practice for Environmental Site Assessments for Forestland or Rural Property (E 2247-16), the ASTM Standard Practice for Limited Environmental Due Diligence: Transaction Screen Process (E 1528-14) or custom requirements developed for the evaluation of environmental risk associated with a parcel of real estate.

TARGET PROPERTY INFORMATION

ADDRESS

225 W 6TH ST
CORONA, CA 92882

COORDINATES

Latitude (North):	33.8758620 - 33° 52' 33.10''
Longitude (West):	117.5685080 - 117° 34' 6.62''
Universal Tranverse Mercator:	Zone 11
UTM X (Meters):	447421.8
UTM Y (Meters):	3748343.2
Elevation:	668 ft. above sea level

USGS TOPOGRAPHIC MAP ASSOCIATED WITH TARGET PROPERTY

Target Property Map:	5640930 CORONA NORTH, CA
Version Date:	2012
South Map:	5636469 CORONA SOUTH, CA
Version Date:	2012

AERIAL PHOTOGRAPHY IN THIS REPORT

Portions of Photo from:	20140603
Source:	USDA

MAPPED SITES SUMMARY

Target Property Address:
225 W 6TH ST
CORONA, CA 92882

Click on Map ID to see full detail.

MAP ID	SITE NAME	ADDRESS	DATABASE ACRONYMS	RELATIVE ELEVATION	DIST (ft. & mi.) DIRECTION
A1	HOLDER RAMSEY	302 W 6TH ST	EDR Hist Auto	Higher	54, 0.010, SW
A2	AMERICAN DRY CLEANER	312 W 6TH ST 197	EDR Hist Cleaner	Higher	74, 0.014, WSW
A3	BRIDGES J J	319 W 6TH ST	EDR Hist Auto	Higher	77, 0.015, WSW
A4	GAGNER EDMUND REAR	320 W 6TH ST	EDR Hist Auto	Higher	99, 0.019, WSW
A5	CORONA REGIONAL MEDI	320 W. 6TH STREET	RCRA NonGen / NLR	Higher	99, 0.019, WSW
A6	KLEIN ALBT	301 W 6TH ST	EDR Hist Auto	Lower	119, 0.023, WNW
B7	FINK S STAR GARAGE &	217-219 W 6TH ST	EDR Hist Auto	Higher	130, 0.025, ESE
B8	TUCKER & MOORES GILM	224 W 6TH ST	EDR Hist Auto	Higher	131, 0.025, SE
A9	RAMONA TIRE INC	304 W 6TH ST	CERS HAZ WASTE, HAZNET, CERS, HWTS	Higher	183, 0.035, SW
A10	ATV INC DBA AMERICAN	304 W 6TH ST	RCRA NonGen / NLR	Higher	183, 0.035, SW
11	CORONA RDA MAIN AT R	480 S MAIN ST/599 S	US BROWNFIELDS	Lower	185, 0.035, NE
B12	HOSKINS C W	204 W 6TH ST	EDR Hist Auto	Higher	190, 0.036, ESE
B13	KIRKPATRICK VIRGIL P	202 W 6TH ST	EDR Hist Auto	Higher	196, 0.037, ESE
C14	EZ STOP	401 6TH ST	LUST, HIST CORTESE	Lower	395, 0.075, West
C15	PS 6	401 6TH ST	HIST UST	Lower	395, 0.075, West
C16	HOOVER S GARAGE	414-24 W 6TH ST	EDR Hist Auto	Higher	454, 0.086, West
C17	PALM SPRINGS OIL COM	401 06TH	LUST, HIST CORTESE	Lower	463, 0.088, West
C18	AAAA FUEL INC	401 W SIXTH ST	UST	Lower	472, 0.089, West
C19	CORONA BEACON CORONA	401 W 6TH ST	UST	Lower	472, 0.089, West
C20	PALM SPRINGS OIL #6	401 W SIXTH ST	RCRA-SQG, LUST, CERS HAZ WASTE, CERS TANKS, FINDS,	Lower	472, 0.089, West
C21	AAAA FUELING INC	401 W 6TH ST	RCRA NonGen / NLR	Lower	472, 0.089, West
C22	G & G AUTO & TRUCK	401 W 6TH STREET	EDR Hist Auto	Lower	472, 0.089, West
C23	PALM SPRINGS OIL #6	401 W 6TH ST	LUST, Cortese, CERS	Lower	472, 0.089, West
C24	ROSS WALTER	422 W 6TH ST	EDR Hist Auto	Higher	481, 0.091, West
D25	BRAKE & WHEEL SHOP	117 E 7TH ST	EDR Hist Auto	Higher	546, 0.103, SE
D26	SOPER S REPAIR SHOP	112 W 7TH ST	EDR Hist Auto	Higher	586, 0.111, SE
27	AMERICAN DRY CLEANER	425 S CORONA MALL	EDR Hist Cleaner	Lower	617, 0.117, ENE
C28	AUTOLAND OF CORONA	421 W 6TH ST	RCRA NonGen / NLR, FINDS, ECHO	Lower	657, 0.124, West
C29	SON'S GENERAL AUTO C	421 W 6TH ST	CERS HAZ WASTE, HAZNET, CERS, HWTS	Lower	657, 0.124, West
C30	SONS AUTO REPAIR	421 W 6TH ST	RCRA-SQG, HIST UST	Lower	657, 0.124, West
C31	HEMBORG FORD	421 W SIXTH ST	HIST UST	Lower	657, 0.124, West
E32	CORONA CAR WASH	416 W 6TH ST	CERS HAZ WASTE, CERS, HWTS	Higher	679, 0.129, West
F33	CORONA MEDICAL ARTS	760 WASHBURN AVE	RCRA NonGen / NLR	Higher	704, 0.133, South
F34	DR ROBERT S VASQUEZ	760 S WASHBURN AVE S	RCRA NonGen / NLR	Higher	706, 0.134, SSE
G35	AMERICAN DRIVE THRU	310 S MAIN ST	CERS HAZ WASTE, DRYCLEANERS, CERS	Lower	708, 0.134, NNE
G36	AMERICAN CLEANERS	310 S MAIN ST	DRYCLEANERS	Lower	708, 0.134, NNE
G37	AMERICAN DRIVE THRU	310 S MAIN ST	DRYCLEANERS	Lower	708, 0.134, NNE
G38	AMERICAN DRIVE THRU	310 S MAIN ST	DRYCLEANERS	Lower	708, 0.134, NNE
G39	UNOCAL #6216	304 S S MAIN ST	LUST, Cortese, CERS	Lower	778, 0.147, NE

MAPPED SITES SUMMARY

Target Property Address:
225 W 6TH ST
CORONA, CA 92882

Click on Map ID to see full detail.

MAP ID	SITE NAME	ADDRESS	DATABASE ACRONYMS	RELATIVE ELEVATION	DIST (ft. & mi.) DIRECTION
G40	UNOCAL #6216	304 MAIN ST	LUST, SWEEPS UST, CA FID UST, HIST CORTESE	Lower	787, 0.149, NE
G41	CIRCLE K STORE #2705	304 S MAIN ST	UST	Lower	787, 0.149, NE
G42	PACIFIC TANK LINES	304 S. MAIN ST.	HIST UST, HAZNET, HWTS	Lower	787, 0.149, NE
G43	CIRCLE K STORES INC	304 S MAIN ST	CERS HAZ WASTE, HIST UST, CERS TANKS, HAZNET,...	Lower	787, 0.149, NE
G44	CIRCLE K STORES INC	304 S MAIN ST	RCRA NonGen / NLR	Lower	787, 0.149, NE
G45	UNION OIL SERVICE ST	304 S MAIN ST	LUST, HIST UST	Lower	787, 0.149, NE
E46	AAMCO TRANSMISSIONS	512 06TH	LUST, HIST CORTESE	Higher	816, 0.155, West
H47	DIOCESE OF SAN BERNA	514 S MERRILL ST	RCRA NonGen / NLR	Lower	816, 0.155, WNW
I48	CORONA MALL CHEVRON	117 E 4TH ST UNIT B	RCRA-SQG, FINDS	Lower	911, 0.173, ENE
I49	99010	309 S MAIN ST	LUST, HIST UST, Cortese, Notify 65, CERS	Lower	926, 0.175, NE
I50	CHEVRON #99010 CORON	309 S MAIN ST	UST	Lower	926, 0.175, NE
I51	CHEVRON #99010	309 S MAIN ST	SWEEPS UST, CA FID UST	Lower	926, 0.175, NE
I52	CHEVRON PRODUCTS SS#	309 S MAIN ST	CERS HAZ WASTE, CERS TANKS, HAZNET, CERS, HWTS	Lower	926, 0.175, NE
I53	CORONA MALL OIL COMP	309 S MAIN ST	RCRA-LQG, FINDS	Lower	926, 0.175, NE
54	PRIVATE RESIDENCE	PRIVATE RESIDENCE	LUST, Cortese, CERS	Higher	934, 0.177, ESE
I55	CORONA MALL OIL SERV	117-B E. 4TH STREET	CERS HAZ WASTE, CERS	Lower	934, 0.177, NE
J56	CHEVRON #9-9010	309 MAIN	LUST	Lower	943, 0.179, NE
K57	99 CENTS ONLY STORES	725 S MAIN ST	CERS HAZ WASTE, HAZNET, CERS, HWTS	Higher	965, 0.183, SE
K58	99 CENTS ONLY STORES	725 S MAIN ST	RCRA NonGen / NLR	Higher	965, 0.183, SE
L59	CORONA REGIONAL MEDI	800 S MAIN ST	CERS HAZ WASTE, CERS TANKS, HAZNET, CERS, HWTS	Higher	984, 0.186, South
L60	CORONA REGIONAL MEDI	800 S MAIN ST	UST	Higher	984, 0.186, South
L61	CORONA REGIONAL MEDI	800 SOUTH MAIN STREE	RCRA-LQG	Higher	984, 0.186, South
L62	CORONA COMMUNITY HOS	800 S MAIN ST	RCRA-SQG, FINDS, ECHO	Higher	984, 0.186, South
63	SPACEX, INC.	202 E. 5TH ST.	ENVIROSTOR	Higher	1027, 0.195, East
H64	HARVEY'S AUTOTECH	521 W SIXTH ST	CERS HAZ WASTE, CERS	Lower	1039, 0.197, West
H65	HARVEY'S AUTOTECH IN	521 W 6TH ST	RCRA NonGen / NLR	Lower	1039, 0.197, West
K66	PETER S BRIGHTMAN DM	720 S RAMONA AVE STE	RCRA NonGen / NLR	Higher	1109, 0.210, SE
J67	LYON/COPLEY ASSO.	102 MAIN STREET	CPS-SLIC, CERS	Lower	1140, 0.216, NE
68	UHS CORONA INC - CHU	823 SHERIDAN	RCRA-LQG	Higher	1168, 0.221, SSW
M69	AAMCO TRANSMISSIONS	612 W 6TH ST	LUST, Cortese, CERS	Higher	1202, 0.228, West
N70	ROBERTSON'S PORTABLE	200 S. MAIN ST. STE.	US MINES	Lower	1251, 0.237, NNE
N71	ROBERTSON'S PORTABLE	200 S. MAIN ST. STE.	ABANDONED MINES	Lower	1251, 0.237, NNE
M72	STANFIELD TEXACO	625	LUST, HIST CORTESE	Higher	1256, 0.238, West
M73	THRIFTY OIL #336/ AR	624 6TH ST	LUST	Higher	1256, 0.238, West
O74	UJ MISTRY DDS DBA HA	817 S MAIN ST STE C	RCRA NonGen / NLR	Higher	1261, 0.239, SSE
O75	CORONA NORCO INDEPEN	823 S MAIN ST	RCRA-SQG, FINDS, ECHO, HAZNET, HWTS	Higher	1304, 0.247, SSE
76	DR R JAMES RICHARDSO	910 S WASHBURN STE B	RCRA NonGen / NLR	Higher	1318, 0.250, South
P77	TEXACO CORONA	625 W SIXTH ST	LUST, SWEEPS UST, CA FID UST	Higher	1482, 0.281, West
P78	TEXACO STANFIELD	625 W 6TH ST	LUST, CERS HAZ WASTE, HIST UST, CERS TANKS,...	Higher	1482, 0.281, West

MAPPED SITES SUMMARY

Target Property Address:
225 W 6TH ST
CORONA, CA 92882

Click on Map ID to see full detail.

MAP ID	SITE NAME	ADDRESS	DATABASE ACRONYMS	RELATIVE ELEVATION	DIST (ft. & mi.) DIRECTION
P79	THRIFTY OIL #336/ AR	624 W SIXTH ST	LUST, HIST UST, Cortese, CERS	Higher	1488, 0.282, West
80	THOMAS RANCH	S GREEN RD & W SERFA	SEMS	Higher	1501, 0.284, ESE
Q81	SCE CHASE SUBSTATION	N/A COMPTON AVENUE	CPS-SLIC	Higher	1506, 0.285, SSW
Q82	SOUTHPOINTE PLAZA	N/A ONTARIO AVENUE	CPS-SLIC, CERS	Higher	1506, 0.285, SSW
P83	TERRIBLE HERBST GAS	701 W 6TH ST	LUST, HIST UST, Cortese, CERS	Higher	1572, 0.298, West
P84	TERRIBLE HERBST GAS	701 6TH ST	LUST	Higher	1572, 0.298, West
P85	R AND S SERVICE	703	LUST, HIST CORTESE	Higher	1581, 0.299, West
P86	TEXACO SERVICE STATI	703 06TH	LUST, HIST CORTESE	Higher	1581, 0.299, West
P87	ARCO #1259	702	LUST, HIST CORTESE	Higher	1583, 0.300, West
R88	ECONO LUBE N TUNE	135 WASHBURN CIR	Cortese, HAZNET, HWTS	Lower	1749, 0.331, NNE
R89	ECONO LUBE 'N' TUNE	135 WASHBURN CIR	LUST, HIST CORTESE, CERS, HWTS	Lower	1749, 0.331, NNE
S90	MOBIL RAJ	401 E SIXTH ST	LUST, SWEEPS UST, CA FID UST	Higher	1768, 0.335, East
S91	MOBIL RAJ	401 E E SIXTH ST	LUST, Cortese, CERS	Higher	1769, 0.335, East
T92	KING, HAROLD PROPERT	706 VICENTIA	LUST, HIST CORTESE	Higher	2009, 0.380, West
T93	HAROLD KING PROPERTY	706 S VICENTIA	LUST, Cortese, CERS	Higher	2110, 0.400, West
U94	CORONA POLICE FACILI	849 W SIXTH ST	LUST, SWEEPS UST, CA FID UST, Cortese, EMI, CERS	Higher	2341, 0.443, West
U95	CORONA POLICE FACILI	849	LUST, HIST CORTESE	Higher	2341, 0.443, West
V96	THRIFTY OIL #337	1205 S S MAIN ST	LUST, Cortese, CERS	Higher	2567, 0.486, South
V97	THRIFTY OIL #337	1205 MAIN	LUST, HIST CORTESE	Higher	2567, 0.486, South
V98	ARCO STN337	1205 S MAIN STREET	LUST, HIST UST, Cortese, CERS	Higher	2567, 0.486, South
V99	ARCO #9707/TOC#337	1205 S. MAIN STREET	LUST, CHMIRS	Higher	2567, 0.486, South
V100	CORONA FUNDAMENTAL I	1230 S MAIN ST	ENVIROSTOR, SCH, HAZNET, HWTS	Higher	2573, 0.487, South
101	JEFFERSON ELEMENTARY	1040 SOUTH VICENTIA	ENVIROSTOR, SCH, HAZNET, HWTS	Higher	2729, 0.517, SW
102	ORANGE GROVE HIGH SC	300 BUENA VISTA AVEN	ENVIROSTOR, SCH	Lower	2820, 0.534, WNW
103	ORANGE HEIGHTS ORANG	215 PEARL STREET	ENVIROSTOR	Lower	2880, 0.545, ENE
104	EDISON/CORONA #1 MGP	633 RAILROAD ST	ENVIROSTOR, VCP, DEED, CERS	Lower	2908, 0.551, NNW
105	ALPONCO COMPANY	120 E. HARRISON	ENVIROSTOR	Lower	2938, 0.556, NNE
W106	ARCO FAC #1259	702 EAST SIXTH	Notify 65	Higher	2999, 0.568, East
W107	ARCO STATION #1259	702 EAST SIXTH STREE	Notify 65	Higher	2999, 0.568, East
108	SUNKIST GROWERS/LEMO	310 NORTH JOY STREET	ENVIROSTOR, HIST CORTESE	Lower	3018, 0.572, NE
109	SAN CLEMENTE BUSINES	215 JOY ST	LUST, HIST CORTESE, Notify 65	Lower	3482, 0.659, ENE
110	FMC CORPORATION	1027 E. 3RD ST	ENVIROSTOR	Lower	3896, 0.738, East
111	LINCOLN ALTERNATIVE	1041 FULLERTON ROAD	ENVIROSTOR, SCH, CERS	Higher	3999, 0.757, ESE
112	CITY OF CORONA REDEV	EAST 6TH STREET: VAC	ENVIROSTOR	Lower	4361, 0.826, East
113	CORONA CHEMICAL COMP	S. TAYLOR AVE. & W F	ENVIROSTOR	Higher	4775, 0.904, SSW
114	GARRETSON ELEMENTARY	1650 GARRETSON AVENU	ENVIROSTOR, SCH, CERS	Higher	5108, 0.967, SSE

EXECUTIVE SUMMARY

TARGET PROPERTY SEARCH RESULTS

The target property was not listed in any of the databases searched by EDR.

DATABASES WITH NO MAPPED SITES

No mapped sites were found in EDR's search of available ("reasonably ascertainable ") government records either on the target property or within the search radius around the target property for the following databases:

STANDARD ENVIRONMENTAL RECORDS

Federal NPL site list

NPL ---------- National Priority List
Proposed NPL ---------- Proposed National Priority List Sites
NPL LIENS ---------- Federal Superfund Liens

Federal Delisted NPL site list

Delisted NPL ---------- National Priority List Deletions

Federal CERCLIS list

FEDERAL FACILITY ---------- Federal Facility Site Information listing

Federal CERCLIS NFRAP site list

SEMS-ARCHIVE ---------- Superfund Enterprise Management System Archive

Federal RCRA CORRACTS facilities list

CORRACTS ---------- Corrective Action Report

Federal RCRA non-CORRACTS TSD facilities list

RCRA-TSDF ---------- RCRA - Treatment, Storage and Disposal

Federal RCRA generators list

RCRA-VSQG ---------- RCRA - Very Small Quantity Generators (Formerly Conditionally Exempt Small Quantity Generators)

Federal institutional controls / engineering controls registries

LUCIS ---------- Land Use Control Information System
US ENG CONTROLS ---------- Engineering Controls Sites List
US INST CONTROLS ---------- Institutional Controls Sites List

Federal ERNS list

ERNS ---------- Emergency Response Notification System

State- and tribal - equivalent NPL

RESPONSE State Response Sites

State and tribal landfill and/or solid waste disposal site lists

SWF/LF Solid Waste Information System

State and tribal leaking storage tank lists

INDIAN LUST Leaking Underground Storage Tanks on Indian Land

State and tribal registered storage tank lists

FEMA UST Underground Storage Tank Listing
AST Aboveground Petroleum Storage Tank Facilities
INDIAN UST Underground Storage Tanks on Indian Land

State and tribal voluntary cleanup sites

INDIAN VCP Voluntary Cleanup Priority Listing
VCP Voluntary Cleanup Program Properties

State and tribal Brownfields sites

BROWNFIELDS Considered Brownfieds Sites Listing

ADDITIONAL ENVIRONMENTAL RECORDS

Local Lists of Landfill / Solid Waste Disposal Sites

WMUDS/SWAT Waste Management Unit Database
SWRCY Recycler Database
HAULERS Registered Waste Tire Haulers Listing
INDIAN ODI Report on the Status of Open Dumps on Indian Lands
ODI Open Dump Inventory
DEBRIS REGION 9 Torres Martinez Reservation Illegal Dump Site Locations
IHS OPEN DUMPS Open Dumps on Indian Land

Local Lists of Hazardous waste / Contaminated Sites

US HIST CDL Delisted National Clandestine Laboratory Register
HIST Cal-Sites Historical Calsites Database
SCH School Property Evaluation Program
CDL Clandestine Drug Labs
Toxic Pits Toxic Pits Cleanup Act Sites
US CDL National Clandestine Laboratory Register
PFAS PFAS Contamination Site Location Listing

Local Land Records

LIENS Environmental Liens Listing
LIENS 2 CERCLA Lien Information

DEED	Deed Restriction Listing

Records of Emergency Release Reports

HMIRS	Hazardous Materials Information Reporting System
CHMIRS	California Hazardous Material Incident Report System
LDS	Land Disposal Sites Listing
MCS	Military Cleanup Sites Listing
SPILLS 90	SPILLS 90 data from FirstSearch

Other Ascertainable Records

FUDS	Formerly Used Defense Sites
DOD	Department of Defense Sites
SCRD DRYCLEANERS	State Coalition for Remediation of Drycleaners Listing
US FIN ASSUR	Financial Assurance Information
EPA WATCH LIST	EPA WATCH LIST
2020 COR ACTION	2020 Corrective Action Program List
TSCA	Toxic Substances Control Act
TRIS	Toxic Chemical Release Inventory System
SSTS	Section 7 Tracking Systems
ROD	Records Of Decision
RMP	Risk Management Plans
RAATS	RCRA Administrative Action Tracking System
PRP	Potentially Responsible Parties
PADS	PCB Activity Database System
ICIS	Integrated Compliance Information System
FTTS	FIFRA/ TSCA Tracking System - FIFRA (Federal Insecticide, Fungicide, & Rodenticide Act)/TSCA (Toxic Substances Control Act)
MLTS	Material Licensing Tracking System
COAL ASH DOE	Steam-Electric Plant Operation Data
COAL ASH EPA	Coal Combustion Residues Surface Impoundments List
PCB TRANSFORMER	PCB Transformer Registration Database
RADINFO	Radiation Information Database
HIST FTTS	FIFRA/TSCA Tracking System Administrative Case Listing
DOT OPS	Incident and Accident Data
CONSENT	Superfund (CERCLA) Consent Decrees
INDIAN RESERV	Indian Reservations
FUSRAP	Formerly Utilized Sites Remedial Action Program
UMTRA	Uranium Mill Tailings Sites
LEAD SMELTERS	Lead Smelter Sites
US AIRS	Aerometric Information Retrieval System Facility Subsystem
FINDS	Facility Index System/Facility Registry System
UXO	Unexploded Ordnance Sites
DOCKET HWC	Hazardous Waste Compliance Docket Listing
ECHO	Enforcement & Compliance History Information
FUELS PROGRAM	EPA Fuels Program Registered Listing
CA BOND EXP. PLAN	Bond Expenditure Plan
CUPA Listings	CUPA Resources List
EMI	Emissions Inventory Data
ENF	Enforcement Action Listing
Financial Assurance	Financial Assurance Information Listing
HAZNET	Facility and Manifest Data
ICE	ICE
HWP	EnviroStor Permitted Facilities Listing

HWT - Registered Hazardous Waste Transporter Database
MINES - Mines Site Location Listing
MWMP - Medical Waste Management Program Listing
NPDES - NPDES Permits Listing
PEST LIC - Pesticide Regulation Licenses Listing
PROC - Certified Processors Database
UIC - UIC Listing
UIC GEO - UIC GEO (GEOTRACKER)
WASTEWATER PITS - Oil Wastewater Pits Listing
WDS - Waste Discharge System
WIP - Well Investigation Program Case List
MILITARY PRIV SITES - MILITARY PRIV SITES (GEOTRACKER)
PROJECT - PROJECT (GEOTRACKER)
WDR - Waste Discharge Requirements Listing
CIWQS - California Integrated Water Quality System
CERS - CERS
NON-CASE INFO - NON-CASE INFO (GEOTRACKER)
OTHER OIL GAS - OTHER OIL & GAS (GEOTRACKER)
PROD WATER PONDS - PROD WATER PONDS (GEOTRACKER)
SAMPLING POINT - SAMPLING POINT (GEOTRACKER)
WELL STIM PROJ - Well Stimulation Project (GEOTRACKER)
MINES MRDS - Mineral Resources Data System
HWTS - Hazardous Waste Tracking System

EDR HIGH RISK HISTORICAL RECORDS

EDR Exclusive Records

EDR MGP - EDR Proprietary Manufactured Gas Plants

EDR RECOVERED GOVERNMENT ARCHIVES

Exclusive Recovered Govt. Archives

RGA LF - Recovered Government Archive Solid Waste Facilities List
RGA LUST - Recovered Government Archive Leaking Underground Storage Tank

SURROUNDING SITES: SEARCH RESULTS

Surrounding sites were identified in the following databases.

Elevations have been determined from the USGS Digital Elevation Model and should be evaluated on a relative (not an absolute) basis. Relative elevation information between sites of close proximity should be field verified. Sites with an elevation equal to or higher than the target property have been differentiated below from sites with an elevation lower than the target property.
Page numbers and map identification numbers refer to the EDR Radius Map report where detailed data on individual sites can be reviewed.

Sites listed in ***bold italics*** are in multiple databases.

Unmappable (orphan) sites are not considered in the foregoing analysis.

EXECUTIVE SUMMARY

STANDARD ENVIRONMENTAL RECORDS

Federal CERCLIS list

SEMS: SEMS (Superfund Enterprise Management System) tracks hazardous waste sites, potentially hazardous waste sites, and remedial activities performed in support of EPA's Superfund Program across the United States. The list was formerly know as CERCLIS, renamed to SEMS by the EPA in 2015. The list contains data on potentially hazardous waste sites that have been reported to the USEPA by states, municipalities, private companies and private persons, pursuant to Section 103 of the Comprehensive Environmental Response, Compensation, and Liability Act (CERCLA). This dataset also contains sites which are either proposed to or on the National Priorities List (NPL) and the sites which are in the screening and assessment phase for possible inclusion on the NPL.

A review of the SEMS list, as provided by EDR, and dated 07/29/2021 has revealed that there is 1 SEMS site within approximately 0.5 miles of the target property.

Equal/Higher Elevation	Address	Direction / Distance	Map ID	Page
THOMAS RANCH Site ID: 0902192 EPA Id: CAD980886832	S GREEN RD & W SERFA	ESE 1/4 - 1/2 (0.284 mi.)	80	425

Federal RCRA generators list

RCRA-LQG: RCRAInfo is EPA's comprehensive information system, providing access to data supporting the Resource Conservation and Recovery Act (RCRA) of 1976 and the Hazardous and Solid Waste Amendments (HSWA) of 1984. The database includes selective information on sites which generate, transport, store, treat and/or dispose of hazardous waste as defined by the Resource Conservation and Recovery Act (RCRA). Large quantity generators (LQGs) generate over 1,000 kilograms (kg) of hazardous waste, or over 1 kg of acutely hazardous waste per month.

A review of the RCRA-LQG list, as provided by EDR, and dated 03/22/2021 has revealed that there are 3 RCRA-LQG sites within approximately 0.25 miles of the target property.

Equal/Higher Elevation	Address	Direction / Distance	Map ID	Page
CORONA REGIONAL MEDI EPA ID:: CAL000284677	800 SOUTH MAIN STREE	S 1/8 - 1/4 (0.186 mi.)	L61	338
UHS CORONA INC - CHU EPA ID:: CAP000255760	823 SHERIDAN	SSW 1/8 - 1/4 (0.221 mi.)	68	360

Lower Elevation	Address	Direction / Distance	Map ID	Page
CORONA MALL OIL COMP EPA ID:: CAR000120170	***309 S MAIN ST***	***NE 1/8 - 1/4 (0.175 mi.)***	***I53***	***225***

RCRA-SQG: RCRAInfo is EPA's comprehensive information system, providing access to data supporting the Resource Conservation and Recovery Act (RCRA) of 1976 and the Hazardous and Solid Waste Amendments (HSWA) of 1984. The database includes selective information on sites which generate, transport, store, treat and/or dispose of hazardous waste as defined by the Resource Conservation and Recovery Act (RCRA). Small quantity generators (SQGs) generate between 100 kg and 1,000 kg of hazardous waste per month.

A review of the RCRA-SQG list, as provided by EDR, and dated 03/22/2021 has revealed that there are 5 RCRA-SQG sites within approximately 0.25 miles of the target property.

Equal/Higher Elevation	Address	Direction / Distance	Map ID	Page
CORONA COMMUNITY HOS EPA ID:: CAD983643263	***800 S MAIN ST***	***S 1/8 - 1/4 (0.186 mi.)***	***L62***	***344***
CORONA NORCO INDEPEN EPA ID:: CAD981664006	***823 S MAIN ST***	***SSE 1/8 - 1/4 (0.247 mi.)***	***O75***	***376***

Lower Elevation	Address	Direction / Distance	Map ID	Page
PALM SPRINGS OIL #6 EPA ID:: CAD981660590	***401 W SIXTH ST***	***W 0 - 1/8 (0.089 mi.)***	***C20***	***58***
SONS AUTO REPAIR EPA ID:: CAD981970262	***421 W 6TH ST***	***W 0 - 1/8 (0.124 mi.)***	***C30***	***117***
CORONA MALL CHEVRON EPA ID:: CAD983659608	***117 E 4TH ST UNIT B***	***ENE 1/8 - 1/4 (0.173 mi.)***	***I48***	***206***

State- and tribal - equivalent CERCLIS

ENVIROSTOR: The Department of Toxic Substances Control's (DTSC's) Site Mitigation and Brownfields Reuse Program's (SMBRP's) EnviroStor database identifes sites that have known contamination or sites for which there may be reasons to investigate further. The database includes the following site types: Federal Superfund sites (National Priorities List (NPL)); State Response, including Military Facilities and State Superfund; Voluntary Cleanup; and School sites. EnviroStor provides similar information to the information that was available in CalSites, and provides additional site information, including, but not limited to, identification of formerly-contaminated properties that have been released for reuse, properties where environmental deed restrictions have been recorded to prevent inappropriate land uses, and risk characterization information that is used to assess potential impacts to public health and the environment at contaminated sites.

A review of the ENVIROSTOR list, as provided by EDR, and dated 04/23/2021 has revealed that there are 13 ENVIROSTOR sites within approximately 1 mile of the target property.

Equal/Higher Elevation	Address	Direction / Distance	Map ID	Page
SPACEX, INC. Facility Id: 60000205 Status: Inactive - Needs Evaluation	202 E. 5TH ST.	E 1/8 - 1/4 (0.195 mi.)	63	347
CORONA FUNDAMENTAL I Facility Id: 60003024 Status: No Further Action	***1230 S MAIN ST***	***S 1/4 - 1/2 (0.487 mi.)***	***V100***	***467***
JEFFERSON ELEMENTARY Facility Id: 60002741 Status: No Further Action	***1040 SOUTH VICENTIA***	***SW 1/2 - 1 (0.517 mi.)***	***101***	***480***
LINCOLN ALTERNATIVE	***1041 FULLERTON ROAD***	***ESE 1/2 - 1 (0.757 mi.)***	***111***	***508***

Facility Id: 60000845 Status: No Action Required				
CORONA CHEMICAL COMP Facility Id: 60000225 Status: No Action Required	S. TAYLOR AVE. & W F	SSW 1/2 - 1 (0.904 mi.)	113	514
GARRETSON ELEMENTARY Facility Id: 60002288 Status: No Further Action	***1650 GARRETSON AVENU***	***SSE 1/2 - 1 (0.967 mi.)***	***114***	***515***

Lower Elevation	Address	Direction / Distance	Map ID	Page
ORANGE GROVE HIGH SC Facility Id: 70000110 Status: No Action Required	***300 BUENA VISTA AVEN***	***WNW 1/2 - 1 (0.534 mi.)***	***102***	***485***
ORANGE HEIGHTS ORANG Facility Id: 33010002 Status: No Further Action	215 PEARL STREET	ENE 1/2 - 1 (0.545 mi.)	103	487
EDISON/CORONA #1 MGP Facility Id: 33490081 Status: Active	***633 RAILROAD ST***	***NNW 1/2 - 1 (0.551 mi.)***	***104***	***489***
ALPONCO COMPANY Facility Id: 60000206 Status: No Action Required	120 E. HARRISON	NNE 1/2 - 1 (0.556 mi.)	105	502
SUNKIST GROWERS/LEMO Facility Id: 33010003 Status: Refer: Other Agency	***310 NORTH JOY STREET***	***NE 1/2 - 1 (0.572 mi.)***	***108***	***504***
FMC CORPORATION Facility Id: 60000226 Status: No Action Required	1027 E. 3RD ST	E 1/2 - 1 (0.738 mi.)	110	507
CITY OF CORONA REDEV Facility Id: 60000996 Status: No Further Action	EAST 6TH STREET: VAC	E 1/2 - 1 (0.826 mi.)	112	512

State and tribal leaking storage tank lists

LUST: Leaking Underground Storage Tank (LUST) Sites included in GeoTracker. GeoTracker is the Water Boards data management system for sites that impact, or have the potential to impact, water quality in California, with emphasis on groundwater.

A review of the LUST list, as provided by EDR, has revealed that there are 33 LUST sites within approximately 0.5 miles of the target property.

Equal/Higher Elevation	Address	Direction / Distance	Map ID	Page
AAMCO TRANSMISSIONS Database: LUST REG 8, Date of Government Version: 02/14/2005 Facility Status: Case Closed Global ID: T0606500003	***512 06TH***	***W 1/8 - 1/4 (0.155 mi.)***	***E46***	***202***
PRIVATE RESIDENCE Database: LUST, Date of Government Version: 06/03/2021	***PRIVATE RESIDENCE***	***ESE 1/8 - 1/4 (0.177 mi.)***	***54***	***228***

Status: Open - Inactive
Global Id: T0606576412

AAMCO TRANSMISSIONS ***612 W 6TH ST*** ***W 1/8 - 1/4 (0.228 mi.)*** ***M69*** ***363***
Database: LUST, Date of Government Version: 06/03/2021
Status: Completed - Case Closed
Global Id: T0606500003

STANFIELD TEXACO ***625*** ***W 1/8 - 1/4 (0.238 mi.)*** ***M72*** ***371***
Database: LUST REG 8, Date of Government Version: 02/14/2005
Facility Status: Case Closed
Global ID: T0606500197

THRIFTY OIL #336/ AR 624 6TH ST W 1/8 - 1/4 (0.238 mi.) M73 373
Database: LUST REG 8, Date of Government Version: 02/14/2005
Facility Status: Case Closed
Global ID: T0606599168

TEXACO CORONA ***625 W SIXTH ST*** ***W 1/4 - 1/2 (0.281 mi.)*** ***P77*** ***389***
Database: RIVERSIDE CO. LUST, Date of Government Version: 06/29/2021
Facility Id: 90585
Facility Status: 9

TEXACO STANFIELD ***625 W 6TH ST*** ***W 1/4 - 1/2 (0.281 mi.)*** ***P78*** ***392***
Database: LUST, Date of Government Version: 06/03/2021
Status: Completed - Case Closed
Global Id: T0606500197

THRIFTY OIL #336/ AR ***624 W SIXTH ST*** ***W 1/4 - 1/2 (0.282 mi.)*** ***P79*** ***422***
Database: LUST, Date of Government Version: 06/03/2021
Database: RIVERSIDE CO. LUST, Date of Government Version: 06/29/2021
Status: Completed - Case Closed
Facility Id: 200016104
Global Id: T0606599168
Facility Status: 9

TERRIBLE HERBST GAS ***701 W 6TH ST*** ***W 1/4 - 1/2 (0.298 mi.)*** ***P83*** ***429***
Database: LUST, Date of Government Version: 06/03/2021
Status: Completed - Case Closed
Global Id: T0606500093

TERRIBLE HERBST GAS 701 6TH ST W 1/4 - 1/2 (0.298 mi.) P84 431
Database: LUST REG 8, Date of Government Version: 02/14/2005
Facility Status: Case Closed
Global ID: T0606500093

R AND S SERVICE ***703*** ***W 1/4 - 1/2 (0.299 mi.)*** ***P85*** ***432***
Database: LUST REG 8, Date of Government Version: 02/14/2005
Facility Status: Leak being confirmed
Global ID: T0606500576

TEXACO SERVICE STATI ***703 06TH*** ***W 1/4 - 1/2 (0.299 mi.)*** ***P86*** ***433***
Database: LUST REG 8, Date of Government Version: 02/14/2005
Facility Status: Case Closed
Global ID: T0606500006

ARCO #1259 ***702*** ***W 1/4 - 1/2 (0.300 mi.)*** ***P87*** ***435***
Database: LUST REG 8, Date of Government Version: 02/14/2005
Facility Status: Case Closed
Global ID: T0606500124

MOBIL RAJ ***401 E SIXTH ST*** ***E 1/4 - 1/2 (0.335 mi.)*** ***S90*** ***443***
Database: RIVERSIDE CO. LUST, Date of Government Version: 06/29/2021

Facility Id: 901060
Facility Status: 9

MOBIL RAJ ***401 E E SIXTH ST*** ***E 1/4 - 1/2 (0.335 mi.)*** ***S91*** ***445***
Database: LUST, Date of Government Version: 06/03/2021
Status: Completed - Case Closed
Global Id: T0606500216

KING, HAROLD PROPERT ***706 VICENTIA*** ***W 1/4 - 1/2 (0.380 mi.)*** ***T92*** ***447***
Database: LUST REG 8, Date of Government Version: 02/14/2005
Facility Status: Case Closed
Global ID: T0606500274

HAROLD KING PROPERTY ***706 S VICENTIA*** ***W 1/4 - 1/2 (0.400 mi.)*** ***T93*** ***449***
Database: LUST, Date of Government Version: 06/03/2021
Database: RIVERSIDE CO. LUST, Date of Government Version: 06/29/2021
Status: Completed - Case Closed
Facility Id: 92418
Global Id: T0606500274
Facility Status: 9

CORONA POLICE FACILI ***849 W SIXTH ST*** ***W 1/4 - 1/2 (0.443 mi.)*** ***U94*** ***451***
Database: LUST, Date of Government Version: 06/03/2021
Database: RIVERSIDE CO. LUST, Date of Government Version: 06/29/2021
Status: Completed - Case Closed
Facility Id: 9814758
Global Id: T0606500554
Facility Status: 9

CORONA POLICE FACILI ***849*** ***W 1/4 - 1/2 (0.443 mi.)*** ***U95*** ***456***
Database: LUST REG 8, Date of Government Version: 02/14/2005
Facility Status: Case Closed
Global ID: T0606500554

THRIFTY OIL #337 ***1205 S S MAIN ST*** ***S 1/4 - 1/2 (0.486 mi.)*** ***V96*** ***457***
Database: LUST, Date of Government Version: 06/03/2021
Status: Completed - Case Closed
Global Id: T0606500180

THRIFTY OIL #337 ***1205 MAIN*** ***S 1/4 - 1/2 (0.486 mi.)*** ***V97*** ***460***
Database: LUST REG 8, Date of Government Version: 02/14/2005
Facility Status: Case Closed
Global ID: T0606500180

ARCO STN337 ***1205 S MAIN STREET*** ***S 1/4 - 1/2 (0.486 mi.)*** ***V98*** ***461***
Database: LUST, Date of Government Version: 06/03/2021
Database: RIVERSIDE CO. LUST, Date of Government Version: 06/29/2021
Status: Completed - Case Closed
Facility Id: 90393
Facility Id: 200015929
Global Id: T0606540089
Facility Status: 9

ARCO #9707/TOC#337 ***1205 S. MAIN STREET*** ***S 1/4 - 1/2 (0.486 mi.)*** ***V99*** ***465***
Database: LUST REG 8, Date of Government Version: 02/14/2005
Facility Status: Pollution Characterization
Global ID: T0606540089

Lower Elevation	Address	Direction / Distance	Map ID	Page

EZ STOP ***401 6TH ST*** ***W 0 - 1/8 (0.075 mi.)*** ***C14*** ***52***
Database: LUST REG 8, Date of Government Version: 02/14/2005

Facility Status: Case Closed
Facility Status: Leak being confirmed
Global ID: T0606500216
Global ID: T0606500539

PALM SPRINGS OIL COM ***401 06TH*** ***W 0 - 1/8 (0.088 mi.)*** ***C17*** ***56***
Database: LUST REG 8, Date of Government Version: 02/14/2005
Facility Status: Case Closed
Global ID: T0606500314

PALM SPRINGS OIL #6 ***401 W SIXTH ST*** ***W 0 - 1/8 (0.089 mi.)*** ***C20*** ***58***
Database: LUST, Date of Government Version: 06/03/2021
Database: RIVERSIDE CO. LUST, Date of Government Version: 06/29/2021
Status: Completed - Case Closed
Facility Id: 9814582
Facility Id: 921036
Global Id: T0606500539
Facility Status: 9

PALM SPRINGS OIL #6 ***401 W 6TH ST*** ***W 0 - 1/8 (0.089 mi.)*** ***C23*** ***85***
Database: LUST, Date of Government Version: 06/03/2021
Status: Completed - Case Closed
Global Id: T0606500314

UNOCAL #6216 ***304 S S MAIN ST*** ***NE 1/8 - 1/4 (0.147 mi.)*** ***G39*** ***147***
Database: LUST, Date of Government Version: 06/03/2021
Status: Completed - Case Closed
Global Id: T0606500419

UNOCAL #6216 ***304 MAIN ST*** ***NE 1/8 - 1/4 (0.149 mi.)*** ***G40*** ***150***
Database: LUST REG 8, Date of Government Version: 02/14/2005
Facility Status: Case Closed
Global ID: T0606500419

UNION OIL SERVICE ST ***304 S MAIN ST*** ***NE 1/8 - 1/4 (0.149 mi.)*** ***G45*** ***201***
Database: RIVERSIDE CO. LUST, Date of Government Version: 06/29/2021
Facility Id: 95095
Facility Status: 9

99010 ***309 S MAIN ST*** ***NE 1/8 - 1/4 (0.175 mi.)*** ***I49*** ***209***
Database: LUST, Date of Government Version: 06/03/2021
Status: Completed - Case Closed
Global Id: T10000000645

CHEVRON #9-9010 309 MAIN NE 1/8 - 1/4 (0.179 mi.) J56 236
Database: RIVERSIDE CO. LUST, Date of Government Version: 06/29/2021
Facility Id: 200828072
Facility Status: 9

ECONO LUBE 'N' TUNE ***135 WASHBURN CIR*** ***NNE 1/4 - 1/2 (0.331 mi.)*** ***R89*** ***439***
Database: LUST REG 8, Date of Government Version: 02/14/2005
Database: LUST, Date of Government Version: 06/03/2021
Database: RIVERSIDE CO. LUST, Date of Government Version: 06/29/2021
Status: Completed - Case Closed
Facility Status: Case Closed
Facility Id: 95932
Global Id: T0606500449
Facility Status: 9
Global ID: T0606500449

EXECUTIVE SUMMARY

CPS-SLIC: Cleanup Program Sites (CPS; also known as Site Cleanups [SC] and formerly known as Spills, Leaks, Investigations, and Cleanups [SLIC] sites) included in GeoTracker. GeoTracker is the Water Boards data management system for sites that impact, or have the potential to impact, water quality in California, with emphasis on groundwater.

A review of the CPS-SLIC list, as provided by EDR, has revealed that there are 3 CPS-SLIC sites within approximately 0.5 miles of the target property.

Equal/Higher Elevation	Address	Direction / Distance	Map ID	Page
SCE CHASE SUBSTATION	N/A COMPTON AVENUE	SSW 1/4 - 1/2 (0.285 mi.)	Q81	428
Database: SLIC REG 8, Date of Government Version: 04/03/2008 Facility Status: Closed				
SOUTHPOINTE PLAZA	***N/A ONTARIO AVENUE***	***SSW 1/4 - 1/2 (0.285 mi.)***	***Q82***	***428***
Database: SLIC REG 8, Date of Government Version: 04/03/2008 Database: CPS-SLIC, Date of Government Version: 06/03/2021 Facility Status: Completed - Case Closed Facility Status: Closed Global Id: SLT8R1854167				

Lower Elevation	Address	Direction / Distance	Map ID	Page
LYON/COPLEY ASSO.	***102 MAIN STREET***	***NE 1/8 - 1/4 (0.216 mi.)***	***J67***	***359***
Database: CPS-SLIC, Date of Government Version: 06/03/2021 Facility Status: Completed - Case Closed Global Id: SLT8R0433928				

State and tribal registered storage tank lists

UST: The Underground Storage Tank database contains registered USTs. USTs are regulated under Subtitle I of the Resource Conservation and Recovery Act (RCRA). The data come from the State Water Resources Control Board's Hazardous Substance Storage Container Database.

A review of the UST list, as provided by EDR, has revealed that there are 5 UST sites within approximately 0.25 miles of the target property.

Equal/Higher Elevation	Address	Direction / Distance	Map ID	Page
CORONA REGIONAL MEDI	800 S MAIN ST	S 1/8 - 1/4 (0.186 mi.)	L60	338
Database: UST, Date of Government Version: 06/03/2021 Database: RIVERSIDE CO. UST, Date of Government Version: 06/29/2021 Facility Id: FA0015005 Facility Id: 244				

Lower Elevation	Address	Direction / Distance	Map ID	Page
AAAA FUEL INC	401 W SIXTH ST	W 0 - 1/8 (0.089 mi.)	C18	57
Database: UST, Date of Government Version: 06/03/2021 Database: RIVERSIDE CO. UST, Date of Government Version: 06/29/2021 Facility Id: FA0045047				
CORONA BEACON CORONA	401 W 6TH ST	W 0 - 1/8 (0.089 mi.)	C19	58
Database: UST, Date of Government Version: 06/03/2021 Facility Id: 301				
CIRCLE K STORE #2705	304 S MAIN ST	NE 1/8 - 1/4 (0.149 mi.)	G41	152
Database: UST, Date of Government Version: 06/03/2021 Database: RIVERSIDE CO. UST, Date of Government Version: 06/29/2021				

Facility Id: FA0015562
Facility Id: 224

CHEVRON #99010 CORON	309 S MAIN ST	NE 1/8 - 1/4 (0.175 mi.)	I50	214

Database: UST, Date of Government Version: 06/03/2021
Database: RIVERSIDE CO. UST, Date of Government Version: 06/29/2021
Facility Id: FA0014946
Facility Id: 175

ADDITIONAL ENVIRONMENTAL RECORDS

Local Brownfield lists

US BROWNFIELDS: The EPA's listing of Brownfields properties from the Cleanups in My Community program, which provides information on Brownfields properties for which information is reported back to EPA, as well as areas served by Brownfields grant programs.

A review of the US BROWNFIELDS list, as provided by EDR, and dated 06/10/2021 has revealed that there is 1 US BROWNFIELDS site within approximately 0.5 miles of the target property.

Lower Elevation	Address	Direction / Distance	Map ID	Page
CORONA RDA MAIN AT R	480 S MAIN ST/599 S	NE 0 - 1/8 (0.035 mi.)	11	49

ACRES property ID: 117141
Cleanup Completion Date: -

Local Lists of Hazardous waste / Contaminated Sites

CERS HAZ WASTE: List of sites in the California Environmental Protection Agency (CalEPA) Regulated Site Portal which fall under the Hazardous Chemical Management, Hazardous Waste Onsite Treatment, Household Hazardous Waste Collection, Hazardous Waste Generator, and RCRA LQ HW Generator programs.

A review of the CERS HAZ WASTE list, as provided by EDR, and dated 04/19/2021 has revealed that there are 11 CERS HAZ WASTE sites within approximately 0.25 miles of the target property.

Equal/Higher Elevation	Address	Direction / Distance	Map ID	Page
RAMONA TIRE INC	***304 W 6TH ST***	***SW 0 - 1/8 (0.035 mi.)***	***A9***	***13***
CORONA CAR WASH	***416 W 6TH ST***	***W 1/8 - 1/4 (0.129 mi.)***	***E32***	***121***
99 CENTS ONLY STORES	***725 S MAIN ST***	***SE 1/8 - 1/4 (0.183 mi.)***	***K57***	***237***
CORONA REGIONAL MEDI	***800 S MAIN ST***	***S 1/8 - 1/4 (0.186 mi.)***	***L59***	***271***

Lower Elevation	Address	Direction / Distance	Map ID	Page
PALM SPRINGS OIL #6	***401 W SIXTH ST***	***W 0 - 1/8 (0.089 mi.)***	***C20***	***58***
SON'S GENERAL AUTO C	***421 W 6TH ST***	***W 0 - 1/8 (0.124 mi.)***	***C29***	***91***
AMERICAN DRIVE THRU	***310 S MAIN ST***	***NNE 1/8 - 1/4 (0.134 mi.)***	***G35***	***139***
CIRCLE K STORES INC	***304 S MAIN ST***	***NE 1/8 - 1/4 (0.149 mi.)***	***G43***	***156***
CHEVRON PRODUCTS SS#	***309 S MAIN ST***	***NE 1/8 - 1/4 (0.175 mi.)***	***I52***	***216***
CORONA MALL OIL SERV	***117-B E. 4TH STREET***	***NE 1/8 - 1/4 (0.177 mi.)***	***I55***	***233***
HARVEY'S AUTOTECH	***521 W SIXTH ST***	***W 1/8 - 1/4 (0.197 mi.)***	***H64***	***348***

Local Lists of Registered Storage Tanks

SWEEPS UST: Statewide Environmental Evaluation and Planning System. This underground storage tank listing was updated and maintained by a company contacted by the SWRCB in the early 1990's. The listing is no longer updated or maintained. The local agency is the contact for more information on a site on the SWEEPS list.

A review of the SWEEPS UST list, as provided by EDR, and dated 06/01/1994 has revealed that there are 2 SWEEPS UST sites within approximately 0.25 miles of the target property.

Lower Elevation	Address	Direction / Distance	Map ID	Page
UNOCAL #6216 Status: A Tank Status: A Comp Number: 13579	***304 MAIN ST***	***NE 1/8 - 1/4 (0.149 mi.)***	***G40***	***150***
CHEVRON #99010 Status: A Tank Status: A Comp Number: 63171	***309 S MAIN ST***	***NE 1/8 - 1/4 (0.175 mi.)***	***I51***	***215***

HIST UST: Historical UST Registered Database.

A review of the HIST UST list, as provided by EDR, and dated 10/15/1990 has revealed that there are 7 HIST UST sites within approximately 0.25 miles of the target property.

Lower Elevation	Address	Direction / Distance	Map ID	Page
PS 6 Facility Id: 00000009086	401 6TH ST	W 0 - 1/8 (0.075 mi.)	C15	55
SONS AUTO REPAIR Facility Id: 00000014651	***421 W 6TH ST***	***W 0 - 1/8 (0.124 mi.)***	***C30***	***117***
HEMBORG FORD	421 W SIXTH ST	W 0 - 1/8 (0.124 mi.)	C31	121
PACIFIC TANK LINES Facility Id: 00000043783	***304 S. MAIN ST.***	***NE 1/8 - 1/4 (0.149 mi.)***	***G42***	***153***
CIRCLE K STORES INC	***304 S MAIN ST***	***NE 1/8 - 1/4 (0.149 mi.)***	***G43***	***156***
UNION OIL SERVICE ST Facility Id: 00000013579	***304 S MAIN ST***	***NE 1/8 - 1/4 (0.149 mi.)***	***G45***	***201***
99010 Facility Id: 00000063171	***309 S MAIN ST***	***NE 1/8 - 1/4 (0.175 mi.)***	***I49***	***209***

CA FID UST: The Facility Inventory Database contains active and inactive underground storage tank locations. The source is the State Water Resource Control Board.

A review of the CA FID UST list, as provided by EDR, and dated 10/31/1994 has revealed that there are 2 CA FID UST sites within approximately 0.25 miles of the target property.

Lower Elevation	Address	Direction / Distance	Map ID	Page
UNOCAL #6216 Facility Id: 33000995	***304 MAIN ST***	***NE 1/8 - 1/4 (0.149 mi.)***	***G40***	***150***

Status: A

CHEVRON #99010	***309 S MAIN ST***	***NE 1/8 - 1/4 (0.175 mi.)***	***I51***	***215***
Facility Id: 33007144				
Status: A				

CERS TANKS: List of sites in the California Environmental Protection Agency (CalEPA) Regulated Site Portal which fall under the Aboveground Petroleum Storage and Underground Storage Tank regulatory programs.

A review of the CERS TANKS list, as provided by EDR, and dated 04/19/2021 has revealed that there are 4 CERS TANKS sites within approximately 0.25 miles of the target property.

Equal/Higher Elevation	Address	Direction / Distance	Map ID	Page
CORONA REGIONAL MEDI	***800 S MAIN ST***	***S 1/8 - 1/4 (0.186 mi.)***	***L59***	***271***

Lower Elevation	Address	Direction / Distance	Map ID	Page
PALM SPRINGS OIL #6	***401 W SIXTH ST***	***W 0 - 1/8 (0.089 mi.)***	***C20***	***58***
CIRCLE K STORES INC	***304 S MAIN ST***	***NE 1/8 - 1/4 (0.149 mi.)***	***G43***	***156***
CHEVRON PRODUCTS SS#	***309 S MAIN ST***	***NE 1/8 - 1/4 (0.175 mi.)***	***I52***	***216***

Other Ascertainable Records

RCRA NonGen / NLR: RCRAInfo is EPA's comprehensive information system, providing access to data supporting the Resource Conservation and Recovery Act (RCRA) of 1976 and the Hazardous and Solid Waste Amendments (HSWA) of 1984. The database includes selective information on sites which generate, transport, store, treat and/or dispose of hazardous waste as defined by the Resource Conservation and Recovery Act (RCRA). Non-Generators do not presently generate hazardous waste.

A review of the RCRA NonGen / NLR list, as provided by EDR, and dated 03/22/2021 has revealed that there are 13 RCRA NonGen / NLR sites within approximately 0.25 miles of the target property.

Equal/Higher Elevation	Address	Direction / Distance	Map ID	Page
CORONA REGIONAL MEDI EPA ID:: CAC003052716	320 W. 6TH STREET	WSW 0 - 1/8 (0.019 mi.)	A5	10
ATV INC DBA AMERICAN EPA ID:: CAL000395949	304 W 6TH ST	SW 0 - 1/8 (0.035 mi.)	A10	46
CORONA MEDICAL ARTS EPA ID:: CAC003035267	760 WASHBURN AVE	S 1/8 - 1/4 (0.133 mi.)	F33	134
DR ROBERT S VASQUEZ EPA ID:: CAL000255165	760 S WASHBURN AVE S	SSE 1/8 - 1/4 (0.134 mi.)	F34	137
99 CENTS ONLY STORES EPA ID:: CAL000369769	725 S MAIN ST	SE 1/8 - 1/4 (0.183 mi.)	K58	269
PETER S BRIGHTMAN DM EPA ID:: CAL000161908	720 S RAMONA AVE STE	SE 1/8 - 1/4 (0.210 mi.)	K66	357
UJ MISTRY DDS DBA HA EPA ID:: CAL000180291	817 S MAIN ST STE C	SSE 1/8 - 1/4 (0.239 mi.)	O74	374
DR R JAMES RICHARDSO	910 S WASHBURN STE B	S 1/8 - 1/4 (0.250 mi.)	76	386

EPA ID:: CAL000089131

Lower Elevation	Address	Direction / Distance	Map ID	Page
AAAA FUELING INC EPA ID:: CAL000410930	401 W 6TH ST	W 0 - 1/8 (0.089 mi.)	C21	81
AUTOLAND OF CORONA EPA ID:: CAD982473795	***421 W 6TH ST***	***W 0 - 1/8 (0.124 mi.)***	***C28***	***88***
CIRCLE K STORES INC EPA ID:: CAL000278572	304 S MAIN ST	NE 1/8 - 1/4 (0.149 mi.)	G44	199
DIOCESE OF SAN BERNA	514 S MERRILL ST	WNW 1/8 - 1/4 (0.155 mi.)	H47	204
HARVEY'S AUTOTECH IN EPA ID:: CAL000300948	521 W 6TH ST	W 1/8 - 1/4 (0.197 mi.)	H65	354

US MINES: Mines Master Index File. The source of this database is the Dept. of Labor, Mine Safety and Health Administration.

A review of the US MINES list, as provided by EDR, has revealed that there is 1 US MINES site within approximately 0.25 miles of the target property.

Lower Elevation	Address	Direction / Distance	Map ID	Page
ROBERTSON'S PORTABLE Database: MINES VIOLATIONS, Date of Government Version: 05/27/2021	200 S. MAIN ST. STE.	NNE 1/8 - 1/4 (0.237 mi.)	N70	365

ABANDONED MINES: An inventory of land and water impacted by past mining (primarily coal mining) is maintained by OSMRE to provide information needed to implement the Surface Mining Control and Reclamation Act of 1977 (SMCRA). The inventory contains information on the location, type, and extent of AML impacts, as well as, information on the cost associated with the reclamation of those problems. The inventory is based upon field surveys by State, Tribal, and OSMRE program officials. It is dynamic to the extent that it is modified as new problems are identified and existing problems are reclaimed.

A review of the ABANDONED MINES list, as provided by EDR, and dated 06/15/2021 has revealed that there is 1 ABANDONED MINES site within approximately 0.25 miles of the target property.

Lower Elevation	Address	Direction / Distance	Map ID	Page
ROBERTSON'S PORTABLE	200 S. MAIN ST. STE.	NNE 1/8 - 1/4 (0.237 mi.)	N71	371

Cortese: The sites for the list are designated by the State Water Resource Control Board (LUST), the Integrated Waste Board (SWF/LS), and the Department of Toxic Substances Control (Cal-Sites).

A review of the Cortese list, as provided by EDR, and dated 03/22/2021 has revealed that there are 15 Cortese sites within approximately 0.5 miles of the target property.

Equal/Higher Elevation	Address	Direction / Distance	Map ID	Page
PRIVATE RESIDENCE Cleanup Status: OPEN - INACTIVE Cleanup Status: COMPLETED - CASE CLOSED	***PRIVATE RESIDENCE***	***ESE 1/8 - 1/4 (0.177 mi.)***	***54***	***228***
AAMCO TRANSMISSIONS	***612 W 6TH ST***	***W 1/8 - 1/4 (0.228 mi.)***	***M69***	***363***

Cleanup Status: COMPLETED - CASE CLOSED

TEXACO STANFIELD	***625 W 6TH ST***	***W 1/4 - 1/2 (0.281 mi.)***	***P78***	***392***
Cleanup Status: COMPLETED - CASE CLOSED				
THRIFTY OIL #336/ AR	***624 W SIXTH ST***	***W 1/4 - 1/2 (0.282 mi.)***	***P79***	***422***
Cleanup Status: COMPLETED - CASE CLOSED				
TERRIBLE HERBST GAS	***701 W 6TH ST***	***W 1/4 - 1/2 (0.298 mi.)***	***P83***	***429***
Cleanup Status: COMPLETED - CASE CLOSED				
MOBIL RAJ	***401 E E SIXTH ST***	***E 1/4 - 1/2 (0.335 mi.)***	***S91***	***445***
Cleanup Status: COMPLETED - CASE CLOSED				
HAROLD KING PROPERTY	***706 S VICENTIA***	***W 1/4 - 1/2 (0.400 mi.)***	***T93***	***449***
Cleanup Status: COMPLETED - CASE CLOSED				
CORONA POLICE FACILI	***849 W SIXTH ST***	***W 1/4 - 1/2 (0.443 mi.)***	***U94***	***451***
Cleanup Status: COMPLETED - CASE CLOSED				
THRIFTY OIL #337	***1205 S S MAIN ST***	***S 1/4 - 1/2 (0.486 mi.)***	***V96***	***457***
Cleanup Status: COMPLETED - CASE CLOSED				
ARCO STN337	***1205 S MAIN STREET***	***S 1/4 - 1/2 (0.486 mi.)***	***V98***	***461***
Cleanup Status: COMPLETED - CASE CLOSED				

Lower Elevation	Address	Direction / Distance	Map ID	Page
PALM SPRINGS OIL #6	***401 W SIXTH ST***	***W 0 - 1/8 (0.089 mi.)***	***C20***	***58***
Cleanup Status: COMPLETED - CASE CLOSED				
PALM SPRINGS OIL #6	***401 W 6TH ST***	***W 0 - 1/8 (0.089 mi.)***	***C23***	***85***
Cleanup Status: COMPLETED - CASE CLOSED				
UNOCAL #6216	***304 S S MAIN ST***	***NE 1/8 - 1/4 (0.147 mi.)***	***G39***	***147***
Cleanup Status: COMPLETED - CASE CLOSED				
99010	***309 S MAIN ST***	***NE 1/8 - 1/4 (0.175 mi.)***	***I49***	***209***
Cleanup Status: COMPLETED - CASE CLOSED				
ECONO LUBE N TUNE	***135 WASHBURN CIR***	***NNE 1/4 - 1/2 (0.331 mi.)***	***R88***	***436***
Cleanup Status: COMPLETED - CASE CLOSED				

DRYCLEANERS: A list of drycleaner related facilities that have EPA ID numbers. These are facilities with certain SIC codes: power laundries, family and commercial; garment pressing and cleaners' agents; linen supply; coin-operated laundries and cleaning; drycleaning plants except rugs; carpet and upholster cleaning; industrial launderers; laundry and garment services.

A review of the DRYCLEANERS list, as provided by EDR, has revealed that there are 4 DRYCLEANERS sites within approximately 0.25 miles of the target property.

Lower Elevation	Address	Direction / Distance	Map ID	Page
AMERICAN DRIVE THRU	***310 S MAIN ST***	***NNE 1/8 - 1/4 (0.134 mi.)***	***G35***	***139***
Database: DRYCLEAN SOUTH COAST, Date of Government Version: 05/18/2021				
AMERICAN CLEANERS	310 S MAIN ST	NNE 1/8 - 1/4 (0.134 mi.)	G36	145
Database: DRYCLEAN SOUTH COAST, Date of Government Version: 05/18/2021				
AMERICAN DRIVE THRU	310 S MAIN ST	NNE 1/8 - 1/4 (0.134 mi.)	G37	146
Database: DRYCLEAN SOUTH COAST, Date of Government Version: 05/18/2021				
AMERICAN DRIVE THRU	310 S MAIN ST	NNE 1/8 - 1/4 (0.134 mi.)	G38	147
Database: DRYCLEANERS, Date of Government Version: 05/25/2021				

EXECUTIVE SUMMARY

EPA Id: CAL000177010

HIST CORTESE: The sites for the list are designated by the State Water Resource Control Board [LUST], the Integrated Waste Board [SWF/LS], and the Department of Toxic Substances Control [CALSITES]. This listing is no longer updated by the state agency.

A review of the HIST CORTESE list, as provided by EDR, and dated 04/01/2001 has revealed that there are 12 HIST CORTESE sites within approximately 0.5 miles of the target property.

Equal/Higher Elevation	Address	Direction / Distance	Map ID	Page
AAMCO TRANSMISSIONS Reg Id: 083300017T	***512 06TH***	***W 1/8 - 1/4 (0.155 mi.)***	***E46***	***202***
STANFIELD TEXACO Reg Id: 083301586T	***625***	***W 1/8 - 1/4 (0.238 mi.)***	***M72***	***371***
R AND S SERVICE Reg Id: 083303386T	***703***	***W 1/4 - 1/2 (0.299 mi.)***	***P85***	***432***
TEXACO SERVICE STATI Reg Id: 083300068T	***703 06TH***	***W 1/4 - 1/2 (0.299 mi.)***	***P86***	***433***
ARCO #1259 Reg Id: 083301222T	***702***	***W 1/4 - 1/2 (0.300 mi.)***	***P87***	***435***
KING, HAROLD PROPERT Reg Id: 083302087T	***706 VICENTIA***	***W 1/4 - 1/2 (0.380 mi.)***	***T92***	***447***
CORONA POLICE FACILI Reg Id: 083303320T	***849***	***W 1/4 - 1/2 (0.443 mi.)***	***U95***	***456***
THRIFTY OIL #337 Reg Id: 083301507T	***1205 MAIN***	***S 1/4 - 1/2 (0.486 mi.)***	***V97***	***460***

Lower Elevation	Address	Direction / Distance	Map ID	Page
EZ STOP Reg Id: 083303263T Reg Id: 083303293T Reg Id: 083303259T	***401 6TH ST***	***W 0 - 1/8 (0.075 mi.)***	***C14***	***52***
PALM SPRINGS OIL COM Reg Id: 083302229T	***401 06TH***	***W 0 - 1/8 (0.088 mi.)***	***C17***	***56***
UNOCAL #6216 Reg Id: 083302639T	***304 MAIN ST***	***NE 1/8 - 1/4 (0.149 mi.)***	***G40***	***150***
ECONO LUBE 'N' TUNE Reg Id: 083302783T	***135 WASHBURN CIR***	***NNE 1/4 - 1/2 (0.331 mi.)***	***R89***	***439***

Notify 65: Listings of all Proposition 65 incidents reported to counties by the State Water Resources Control Board and the Regional Water Quality Control Board. This database is no longer updated by the reporting agency.

A review of the Notify 65 list, as provided by EDR, and dated 03/12/2021 has revealed that there are 4 Notify 65 sites within approximately 1 mile of the target property.

Equal/Higher Elevation	Address	Direction / Distance	Map ID	Page
ARCO FAC #1259	702 EAST SIXTH	E 1/2 - 1 (0.568 mi.)	W106	503

Equal/Higher Elevation	Address	Direction / Distance	Map ID	Page
ARCO STATION #1259	702 EAST SIXTH STREE	E 1/2 - 1 (0.568 mi.)	W107	504

Lower Elevation	Address	Direction / Distance	Map ID	Page
99010	***309 S MAIN ST***	***NE 1/8 - 1/4 (0.175 mi.)***	***I49***	***209***
SAN CLEMENTE BUSINES	***215 JOY ST***	***ENE 1/2 - 1 (0.659 mi.)***	***109***	***505***

EDR HIGH RISK HISTORICAL RECORDS

EDR Exclusive Records

EDR Hist Auto: EDR has searched selected national collections of business directories and has collected listings of potential gas station/filling station/service station sites that were available to EDR researchers. EDR's review was limited to those categories of sources that might, in EDR's opinion, include gas station/filling station/service station establishments. The categories reviewed included, but were not limited to gas, gas station, gasoline station, filling station, auto, automobile repair, auto service station, service station, etc. This database falls within a category of information EDR classifies as "High Risk Historical Records", or HRHR. EDR's HRHR effort presents unique and sometimes proprietary data about past sites and operations that typically create environmental concerns, but may not show up in current government records searches.

A review of the EDR Hist Auto list, as provided by EDR, has revealed that there are 13 EDR Hist Auto sites within approximately 0.125 miles of the target property.

Equal/Higher Elevation	Address	Direction / Distance	Map ID	Page
HOLDER RAMSEY	302 W 6TH ST	SW 0 - 1/8 (0.010 mi.)	A1	9
BRIDGES J J	319 W 6TH ST	WSW 0 - 1/8 (0.015 mi.)	A3	9
GAGNER EDMUND REAR	320 W 6TH ST	WSW 0 - 1/8 (0.019 mi.)	A4	9
FINK S STAR GARAGE &	217-219 W 6TH ST	ESE 0 - 1/8 (0.025 mi.)	B7	12
TUCKER & MOORES GILM	224 W 6TH ST	SE 0 - 1/8 (0.025 mi.)	B8	13
HOSKINS C W	204 W 6TH ST	ESE 0 - 1/8 (0.036 mi.)	B12	51
KIRKPATRICK VIRGIL P	202 W 6TH ST	ESE 0 - 1/8 (0.037 mi.)	B13	52
HOOVER S GARAGE	414-24 W 6TH ST	W 0 - 1/8 (0.086 mi.)	C16	56
ROSS WALTER	422 W 6TH ST	W 0 - 1/8 (0.091 mi.)	C24	87
BRAKE & WHEEL SHOP	117 E 7TH ST	SE 0 - 1/8 (0.103 mi.)	D25	87
SOPER S REPAIR SHOP	112 W 7TH ST	SE 0 - 1/8 (0.111 mi.)	D26	87

Lower Elevation	Address	Direction / Distance	Map ID	Page
KLEIN ALBT	301 W 6TH ST	WNW 0 - 1/8 (0.023 mi.)	A6	12
G & G AUTO & TRUCK	401 W 6TH STREET	W 0 - 1/8 (0.089 mi.)	C22	84

EDR Hist Cleaner: EDR has searched selected national collections of business directories and has collected listings of potential dry cleaner sites that were available to EDR researchers. EDR's review was limited to those categories of sources that might, in EDR's opinion, include dry cleaning establishments. The categories reviewed included, but were not limited to dry cleaners, cleaners, laundry, laundromat, cleaning/laundry, wash & dry etc. This database falls within a category of information EDR classifies as "High Risk Historical Records", or HRHR. EDR's HRHR effort presents unique and sometimes proprietary data about past sites and

operations that typically create environmental concerns, but may not show up in current government records searches.

A review of the EDR Hist Cleaner list, as provided by EDR, has revealed that there are 2 EDR Hist Cleaner sites within approximately 0.125 miles of the target property.

Equal/Higher Elevation	Address	Direction / Distance	Map ID	Page
AMERICAN DRY CLEANER	312 W 6TH ST 197	WSW 0 - 1/8 (0.014 mi.)	A2	9

Lower Elevation	Address	Direction / Distance	Map ID	Page
AMERICAN DRY CLEANER	425 S CORONA MALL	ENE 0 - 1/8 (0.117 mi.)	27	88

EXECUTIVE SUMMARY

Due to poor or inadequate address information, the following sites were not mapped. Count: 3 records.

Site Name	Database(s)
LYON/COPLEY CORONA ASSO. L.P.	CPS-SLIC
EDISON/CORONA MGP	EDR MGP
WU PROPERTY, FIELDSTONE COMMUNTIES	ENVIROSTOR

OVERVIEW MAP - 6659918.2S



Target Property

Sites at elevations higher than or equal to the target property

Sites at elevations lower than the target property

Manufactured Gas Plants

National Priority List Sites

Dept. Defense Sites

0 1/4 1/2 1 Miles

Indian Reservations BIA

Power transmission lines

Special Flood Hazard Area (1%)

0.2% Annual Chance Flood Hazard

National Wetland Inventory

State Wetlands

Areas of Concern

N

This report includes Interactive Map Layers to display and/or hide map information. The legend includes only those icons for the default map view.

SITE NAME:	Citizen Bank	CLIENT:	EEC
ADDRESS:	225 W 6TH ST CORONA CA 92882	CONTACT:	Vanessa Layne
LAT/LONG:	33.875862 / 117.568508	INQUIRY #:	6659918.2s
		DATE:	September 14, 2021 12:05 pm

Copyright © 2021 EDR, Inc. © 2015 TomTom Rel. 2015.

DETAIL MAP - 6659918.2S

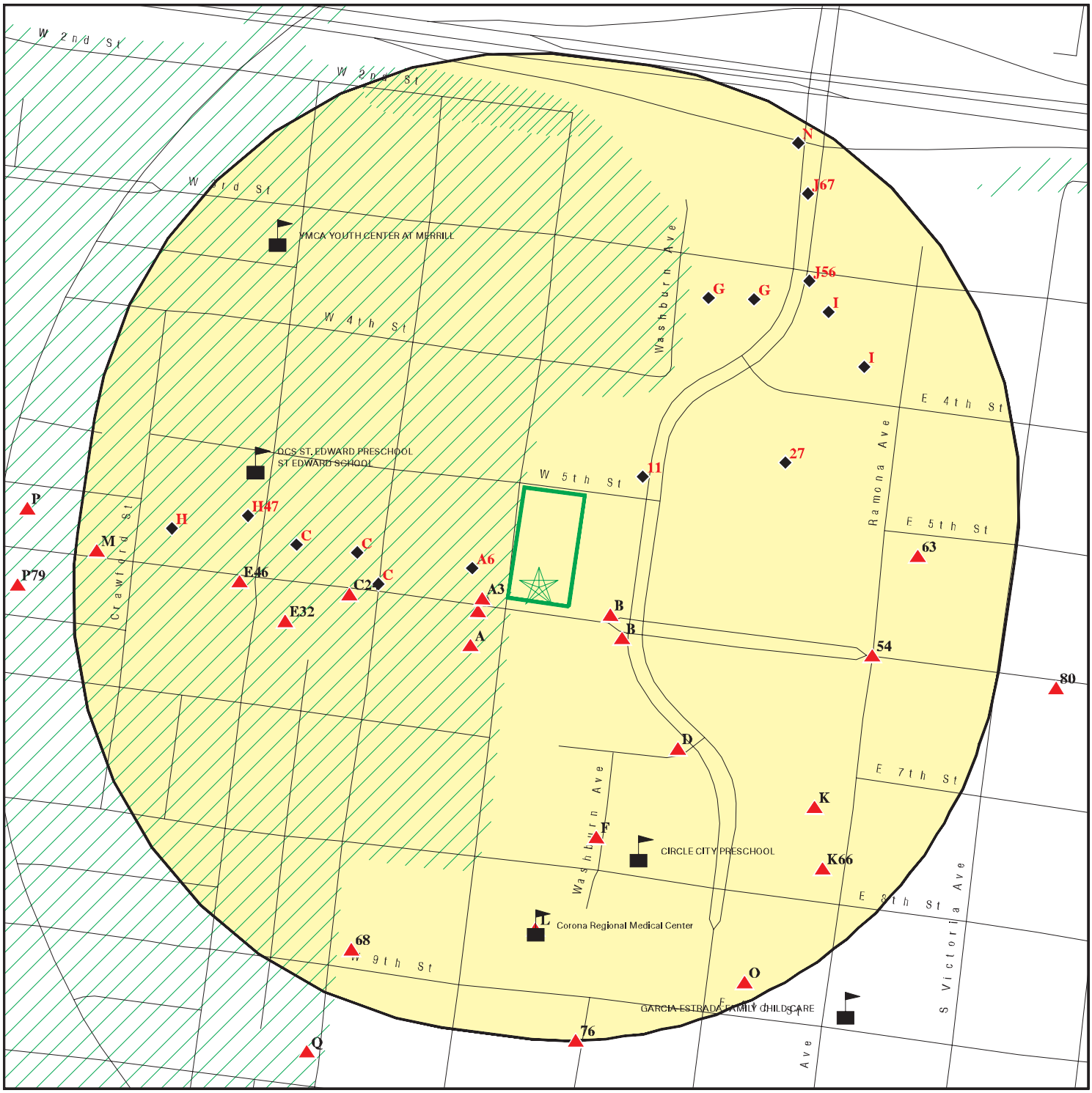

Target Property

Sites at elevations higher than or equal to the target property

Sites at elevations lower than the target property

Manufactured Gas Plants

Sensitive Receptors

National Priority List Sites

Dept. Defense Sites

0 1/16 1/8 1/4 Miles

Indian Reservations BIA

Special Flood Hazard Area (1%)

0.2% Annual Chance Flood Hazard

Areas of Concern

This report includes Interactive Map Layers to display and/or hide map information. The legend includes only those icons for the default map view.

SITE NAME: Citizen Bank	CLIENT: EEC
ADDRESS: 225 W 6TH ST CORONA CA 92882	CONTACT: Vanessa Layne INQUIRY #: 6659918.2s
LAT/LONG: 33.875862 / 117.568508	DATE: September 14, 2021 12:09 pm

Copyright © 2021 EDR, Inc. © 2015 TomTom Rel. 2015.

MAP FINDINGS SUMMARY

Database	Search Distance (Miles)	Target Property	< 1/8	1/8 - 1/4	1/4 - 1/2	1/2 - 1	> 1	Total Plotted
STANDARD ENVIRONMENTAL RECORDS								
Federal NPL site list								
NPL	1.000		0	0	0	0	NR	0
Proposed NPL	1.000		0	0	0	0	NR	0
NPL LIENS	1.000		0	0	0	0	NR	0
Federal Delisted NPL site list								
Delisted NPL	1.000		0	0	0	0	NR	0
Federal CERCLIS list								
FEDERAL FACILITY	0.500		0	0	0	NR	NR	0
SEMS	0.500		0	0	1	NR	NR	1
Federal CERCLIS NFRAP site list								
SEMS-ARCHIVE	0.500		0	0	0	NR	NR	0
Federal RCRA CORRACTS facilities list								
CORRACTS	1.000		0	0	0	0	NR	0
Federal RCRA non-CORRACTS TSD facilities list								
RCRA-TSDF	0.500		0	0	0	NR	NR	0
Federal RCRA generators list								
RCRA-LQG	0.250		0	3	NR	NR	NR	3
RCRA-SQG	0.250		2	3	NR	NR	NR	5
RCRA-VSQG	0.250		0	0	NR	NR	NR	0
Federal institutional controls / engineering controls registries								
LUCIS	0.500		0	0	0	NR	NR	0
US ENG CONTROLS	0.500		0	0	0	NR	NR	0
US INST CONTROLS	0.500		0	0	0	NR	NR	0
Federal ERNS list								
ERNS	0.001		0	NR	NR	NR	NR	0
State- and tribal - equivalent NPL								
RESPONSE	1.000		0	0	0	0	NR	0
State- and tribal - equivalent CERCLIS								
ENVIROSTOR	1.000		0	1	1	11	NR	13
State and tribal landfill and/or solid waste disposal site lists								
SWF/LF	0.500		0	0	0	NR	NR	0
State and tribal leaking storage tank lists								
LUST	0.500		4	10	19	NR	NR	33

MAP FINDINGS SUMMARY

Database	Search Distance (Miles)	Target Property	< 1/8	1/8 - 1/4	1/4 - 1/2	1/2 - 1	> 1	Total Plotted
INDIAN LUST	0.500		0	0	0	NR	NR	0
CPS-SLIC	0.500		0	1	2	NR	NR	3
State and tribal registered storage tank lists								
FEMA UST	0.250		0	0	NR	NR	NR	0
UST	0.250		2	3	NR	NR	NR	5
AST	0.250		0	0	NR	NR	NR	0
INDIAN UST	0.250		0	0	NR	NR	NR	0
State and tribal voluntary cleanup sites								
INDIAN VCP	0.500		0	0	0	NR	NR	0
VCP	0.500		0	0	0	NR	NR	0
State and tribal Brownfields sites								
BROWNFIELDS	0.500		0	0	0	NR	NR	0
ADDITIONAL ENVIRONMENTAL RECORDS								
Local Brownfield lists								
US BROWNFIELDS	0.500		1	0	0	NR	NR	1
Local Lists of Landfill / Solid Waste Disposal Sites								
WMUDS/SWAT	0.500		0	0	0	NR	NR	0
SWRCY	0.500		0	0	0	NR	NR	0
HAULERS	0.001		0	NR	NR	NR	NR	0
INDIAN ODI	0.500		0	0	0	NR	NR	0
ODI	0.500		0	0	0	NR	NR	0
DEBRIS REGION 9	0.500		0	0	0	NR	NR	0
IHS OPEN DUMPS	0.500		0	0	0	NR	NR	0
Local Lists of Hazardous waste / Contaminated Sites								
US HIST CDL	0.001		0	NR	NR	NR	NR	0
HIST Cal-Sites	1.000		0	0	0	0	NR	0
SCH	0.250		0	0	NR	NR	NR	0
CDL	0.001		0	NR	NR	NR	NR	0
CERS HAZ WASTE	0.250		3	8	NR	NR	NR	11
Toxic Pits	1.000		0	0	0	0	NR	0
US CDL	0.001		0	NR	NR	NR	NR	0
PFAS	0.500		0	0	0	NR	NR	0
Local Lists of Registered Storage Tanks								
SWEEPS UST	0.250		0	2	NR	NR	NR	2
HIST UST	0.250		3	4	NR	NR	NR	7
CA FID UST	0.250		0	2	NR	NR	NR	2
CERS TANKS	0.250		1	3	NR	NR	NR	4
Local Land Records								
LIENS	0.001		0	NR	NR	NR	NR	0

MAP FINDINGS SUMMARY

Database	Search Distance (Miles)	Target Property	< 1/8	1/8 - 1/4	1/4 - 1/2	1/2 - 1	> 1	Total Plotted
LIENS 2	0.001		0	NR	NR	NR	NR	0
DEED	0.500		0	0	0	NR	NR	0
Records of Emergency Release Reports								
HMIRS	0.001		0	NR	NR	NR	NR	0
CHMIRS	0.001		0	NR	NR	NR	NR	0
LDS	0.001		0	NR	NR	NR	NR	0
MCS	0.001		0	NR	NR	NR	NR	0
SPILLS 90	0.001		0	NR	NR	NR	NR	0
Other Ascertainable Records								
RCRA NonGen / NLR	0.250		4	9	NR	NR	NR	13
FUDS	1.000		0	0	0	0	NR	0
DOD	1.000		0	0	0	0	NR	0
SCRD DRYCLEANERS	0.500		0	0	0	NR	NR	0
US FIN ASSUR	0.001		0	NR	NR	NR	NR	0
EPA WATCH LIST	0.001		0	NR	NR	NR	NR	0
2020 COR ACTION	0.250		0	0	NR	NR	NR	0
TSCA	0.001		0	NR	NR	NR	NR	0
TRIS	0.001		0	NR	NR	NR	NR	0
SSTS	0.001		0	NR	NR	NR	NR	0
ROD	1.000		0	0	0	0	NR	0
RMP	0.001		0	NR	NR	NR	NR	0
RAATS	0.001		0	NR	NR	NR	NR	0
PRP	0.001		0	NR	NR	NR	NR	0
PADS	0.001		0	NR	NR	NR	NR	0
ICIS	0.001		0	NR	NR	NR	NR	0
FTTS	0.001		0	NR	NR	NR	NR	0
MLTS	0.001		0	NR	NR	NR	NR	0
COAL ASH DOE	0.001		0	NR	NR	NR	NR	0
COAL ASH EPA	0.500		0	0	0	NR	NR	0
PCB TRANSFORMER	0.001		0	NR	NR	NR	NR	0
RADINFO	0.001		0	NR	NR	NR	NR	0
HIST FTTS	0.001		0	NR	NR	NR	NR	0
DOT OPS	0.001		0	NR	NR	NR	NR	0
CONSENT	1.000		0	0	0	0	NR	0
INDIAN RESERV	1.000		0	0	0	0	NR	0
FUSRAP	1.000		0	0	0	0	NR	0
UMTRA	0.500		0	0	0	NR	NR	0
LEAD SMELTERS	0.001		0	NR	NR	NR	NR	0
US AIRS	0.001		0	NR	NR	NR	NR	0
US MINES	0.250		0	1	NR	NR	NR	1
ABANDONED MINES	0.250		0	1	NR	NR	NR	1
FINDS	0.001		0	NR	NR	NR	NR	0
UXO	1.000		0	0	0	0	NR	0
DOCKET HWC	0.001		0	NR	NR	NR	NR	0
ECHO	0.001		0	NR	NR	NR	NR	0
FUELS PROGRAM	0.250		0	0	NR	NR	NR	0
CA BOND EXP. PLAN	1.000		0	0	0	0	NR	0
Cortese	0.500		2	4	9	NR	NR	15
CUPA Listings	0.250		0	0	NR	NR	NR	0

MAP FINDINGS SUMMARY

Database	Search Distance (Miles)	Target Property	< 1/8	1/8 - 1/4	1/4 - 1/2	1/2 - 1	> 1	Total Plotted
DRYCLEANERS	0.250		0	4	NR	NR	NR	4
EMI	0.001		0	NR	NR	NR	NR	0
ENF	0.001		0	NR	NR	NR	NR	0
Financial Assurance	0.001		0	NR	NR	NR	NR	0
HAZNET	0.001		0	NR	NR	NR	NR	0
ICE	0.001		0	NR	NR	NR	NR	0
HIST CORTESE	0.500		2	3	7	NR	NR	12
HWP	1.000		0	0	0	0	NR	0
HWT	0.250		0	0	NR	NR	NR	0
MINES	0.250		0	0	NR	NR	NR	0
MWMP	0.250		0	0	NR	NR	NR	0
NPDES	0.001		0	NR	NR	NR	NR	0
PEST LIC	0.001		0	NR	NR	NR	NR	0
PROC	0.500		0	0	0	NR	NR	0
Notify 65	1.000		0	1	0	3	NR	4
UIC	0.001		0	NR	NR	NR	NR	0
UIC GEO	0.001		0	NR	NR	NR	NR	0
WASTEWATER PITS	0.500		0	0	0	NR	NR	0
WDS	0.001		0	NR	NR	NR	NR	0
WIP	0.250		0	0	NR	NR	NR	0
MILITARY PRIV SITES	0.001		0	NR	NR	NR	NR	0
PROJECT	0.001		0	NR	NR	NR	NR	0
WDR	0.001		0	NR	NR	NR	NR	0
CIWQS	0.001		0	NR	NR	NR	NR	0
CERS	0.001		0	NR	NR	NR	NR	0
NON-CASE INFO	0.001		0	NR	NR	NR	NR	0
OTHER OIL GAS	0.001		0	NR	NR	NR	NR	0
PROD WATER PONDS	0.001		0	NR	NR	NR	NR	0
SAMPLING POINT	0.001		0	NR	NR	NR	NR	0
WELL STIM PROJ	0.001		0	NR	NR	NR	NR	0
MINES MRDS	0.001		0	NR	NR	NR	NR	0
HWTS	TP		NR	NR	NR	NR	NR	0
EDR HIGH RISK HISTORICAL RECORDS								
EDR Exclusive Records								
EDR MGP	1.000		0	0	0	0	NR	0
EDR Hist Auto	0.125		13	NR	NR	NR	NR	13
EDR Hist Cleaner	0.125		2	NR	NR	NR	NR	2
EDR RECOVERED GOVERNMENT ARCHIVES								
Exclusive Recovered Govt. Archives								
RGA LF	0.001		0	NR	NR	NR	NR	0
RGA LUST	0.001		0	NR	NR	NR	NR	0
- Totals --		0	39	63	39	14	0	155

MAP FINDINGS SUMMARY

Database	Search Distance (Miles)	Target Property	< 1/8	1/8 - 1/4	1/4 - 1/2	1/2 - 1	> 1	Total Plotted

NOTES:

TP = Target Property

NR = Not Requested at this Search Distance

Sites may be listed in more than one database

A1
SW
< 1/8
0.010 mi.
54 ft.

HOLDER RAMSEY — **EDR Hist Auto** — **1009019572**
302 W 6TH ST — **N/A**
CORONA, CA

Site 1 of 8 in cluster A

Relative: Higher

EDR Hist Auto

Actual: 671 ft.

Year:	Name:	Type:
1939	ASSOCIATED SERVICE STA- TION	GAS & OIL SERVICE STATIONS
1939	HOLDER RAMSEY	AUTO REPAIRERS

A2
WSW
< 1/8
0.014 mi.
74 ft.

AMERICAN DRY CLEANERS — **EDR Hist Cleaner** — **1019927636**
312 W 6TH ST 197 — **N/A**
CORONA, CA 91720

Site 2 of 8 in cluster A

Relative: Higher

EDR Hist Cleaner

Actual: 671 ft.

Year:	Name:	Type:
1991	AMERICAN DRY CLEANERS	Drycleaning Plants, Except Rugs
1992	AMERICAN DRY CLEANERS	Drycleaning Plants, Except Rugs
1993	AMERICAN DRY CLEANERS	Drycleaning Plants, Except Rugs
1994	AMERICAN DRY CLEANERS	Drycleaning Plants, Except Rugs

A3
WSW
< 1/8
0.015 mi.
77 ft.

BRIDGES J J — **EDR Hist Auto** — **1009018050**
319 W 6TH ST — **N/A**
CORONA, CA

Site 3 of 8 in cluster A

Relative: Higher

EDR Hist Auto

Actual: 669 ft.

Year:	Name:	Type:
1939	BRIDGES J J	GAS & OIL SERVICE STATIONS
2010	STAR BODY AUTO PARTS	General Automotive Repair Shops

A4
WSW
< 1/8
0.019 mi.
99 ft.

GAGNER EDMUND REAR — **EDR Hist Auto** — **1009019228**
320 W 6TH ST — **N/A**
CORONA, CA

Site 4 of 8 in cluster A

Relative: Higher

EDR Hist Auto

Actual: 670 ft.

Year:	Name:	Type:
1927	AUTOMOBILE SERVICE STATIONS COP	AUTOMOBILE REPAIRING
1939	GAGNER EDMUND REAR	AUTO REPAIRERS

A5
WSW
< 1/8
0.019 mi.
99 ft.

CORONA REGIONAL MEDICAL CENTER LLC
320 W. 6TH STREET
CORONA, CA 92882

Site 5 of 8 in cluster A

RCRA NonGen / NLR **1026046256**
CAC003052716

Relative:
Higher

Actual:
670 ft.

RCRA NonGen / NLR:

Date Form Received by Agency:	2020-01-24 00:00:00.0
Handler Name:	CORONA REGIONAL MEDICAL CENTER LLC
Handler Address:	320 W. 6TH STREET
Handler City,State,Zip:	CORONA, CA 92882
EPA ID:	CAC003052716
Contact Name:	RICHARD BOURESTON
Contact Address:	650 TOWN CENTER DR.
Contact City,State,Zip:	COSTA MESA, CA 92626
Contact Telephone:	714-545-2078
Contact Fax:	Not reported
Contact Email:	RB@TBCOS.COM
Contact Title:	Not reported
EPA Region:	09
Land Type:	Not reported
Federal Waste Generator Description:	Not a generator, verified
Non-Notifier:	Not reported
Biennial Report Cycle:	Not reported
Accessibility:	Not reported
Active Site Indicator:	Not reported
State District Owner:	Not reported
State District:	Not reported
Mailing Address:	650 TOWN CENTER DR
Mailing City,State,Zip:	COSTA MESA, CA 92626
Owner Name:	CORONA REGIONAL MEDICAL CENTER LLC
Owner Type:	Other
Operator Name:	RICHARD BOURESTON
Operator Type:	Other
Short-Term Generator Activity:	No
Importer Activity:	No
Mixed Waste Generator:	No
Transporter Activity:	No
Transfer Facility Activity:	No
Recycler Activity with Storage:	No
Small Quantity On-Site Burner Exemption:	No
Smelting Melting and Refining Furnace Exemption:	No
Underground Injection Control:	No
Off-Site Waste Receipt:	No
Universal Waste Indicator:	No
Universal Waste Destination Facility:	No
Federal Universal Waste:	No
Active Site Fed-Reg Treatment Storage and Disposal Facility:	Not reported
Active Site Converter Treatment storage and Disposal Facility:	Not reported
Active Site State-Reg Treatment Storage and Disposal Facility:	Not reported
Active Site State-Reg Handler:	---
Federal Facility Indicator:	Not reported
Hazardous Secondary Material Indicator:	N
Sub-Part K Indicator:	Not reported
Commercial TSD Indicator:	No
Treatment Storage and Disposal Type:	Not reported
2018 GPRA Permit Baseline:	Not on the Baseline
2018 GPRA Renewals Baseline:	Not on the Baseline
Permit Renewals Workload Universe:	Not reported

CORONA REGIONAL MEDICAL CENTER LLC (Continued) **1026046256**

Permit Workload Universe:	Not reported
Permit Progress Universe:	Not reported
Post-Closure Workload Universe:	Not reported
Closure Workload Universe:	Not reported
202 GPRA Corrective Action Baseline:	No
Corrective Action Workload Universe:	No
Subject to Corrective Action Universe:	No
Non-TSDFs Where RCRA CA has Been Imposed Universe:	No
TSDFs Potentially Subject to CA Under 3004 (u)/(v) Universe:	No
TSDFs Only Subject to CA under Discretionary Auth Universe:	No
Corrective Action Priority Ranking:	No NCAPS ranking
Environmental Control Indicator:	No
Institutional Control Indicator:	No
Human Exposure Controls Indicator:	N/A
Groundwater Controls Indicator:	N/A
Operating TSDF Universe:	Not reported
Full Enforcement Universe:	Not reported
Significant Non-Complier Universe:	No
Unaddressed Significant Non-Complier Universe:	No
Addressed Significant Non-Complier Universe:	No
Significant Non-Complier With a Compliance Schedule Universe:	No
Financial Assurance Required:	Not reported
Handler Date of Last Change:	2020-02-10 17:53:07.0
Recognized Trader-Importer:	No
Recognized Trader-Exporter:	No
Importer of Spent Lead Acid Batteries:	No
Exporter of Spent Lead Acid Batteries:	No
Recycler Activity Without Storage:	No
Manifest Broker:	No
Sub-Part P Indicator:	No

Handler - Owner Operator:

Owner/Operator Indicator:	Operator
Owner/Operator Name:	RICHARD BOURESTON
Legal Status:	Other
Date Became Current:	Not reported
Date Ended Current:	Not reported
Owner/Operator Address:	650 TOWN CENTER DR.
Owner/Operator City,State,Zip:	COSTA MESA, CA 92626
Owner/Operator Telephone:	714-545-2078
Owner/Operator Telephone Ext:	Not reported
Owner/Operator Fax:	Not reported
Owner/Operator Email:	Not reported

Owner/Operator Indicator:	Owner
Owner/Operator Name:	CORONA REGIONAL MEDICAL CENTER LLC
Legal Status:	Other
Date Became Current:	Not reported
Date Ended Current:	Not reported
Owner/Operator Address:	650 TOWN CENTER DR.
Owner/Operator City,State,Zip:	COSTA MESA, CA 92626
Owner/Operator Telephone:	714-545-2078
Owner/Operator Telephone Ext:	Not reported
Owner/Operator Fax:	Not reported
Owner/Operator Email:	Not reported

CORONA REGIONAL MEDICAL CENTER LLC (Continued) **1026046256**

Historic Generators:
Receive Date: 2020-01-24 00:00:00.0
Handler Name: CORONA REGIONAL MEDICAL CENTER LLC
Federal Waste Generator Description: Not a generator, verified
State District Owner: Not reported
Large Quantity Handler of Universal Waste: No
Recognized Trader Importer: No
Recognized Trader Exporter: No
Spent Lead Acid Battery Importer: No
Spent Lead Acid Battery Exporter: No
Current Record: Yes
Non Storage Recycler Activity: Not reported
Electronic Manifest Broker: Not reported

List of NAICS Codes and Descriptions:
NAICS Code: 237210
NAICS Description: LAND SUBDIVISION

Facility Has Received Notices of Violations:
Violations: No Violations Found

Evaluation Action Summary:
Evaluations: No Evaluations Found

A6 **KLEIN ALBT** **EDR Hist Auto** **1009123033**
WNW **301 W 6TH ST** **N/A**
< 1/8 **CORONA, CA**
0.023 mi.
119 ft. **Site 6 of 8 in cluster A**

Relative: EDR Hist Auto
Lower

Actual: Year: Name: Type:
666 ft. 1939 KLEIN ALBT GAS & OIL SERVICE STATIONS

B7 **FINK S STAR GARAGE & MACHINE SHOP** **EDR Hist Auto** **1009019214**
ESE **217-219 W 6TH ST** **N/A**
< 1/8 **CORONA, CA**
0.025 mi.
130 ft. **Site 1 of 4 in cluster B**

Relative: EDR Hist Auto
Higher

Actual: Year: Name: Type:
672 ft. 1924 STAR GARAGE & MACHINE WORKS AUTOMOBILE REPAIRING
1927 FINK S STAR GARAGE & MACHINE SH AUTOMOBILE REPAIRING
1939 SMITH J C AUTO REPAIRERS

B8 **TUCKER & MOORES GILMORE SER- VICE** **EDR Hist Auto** **1009018067**
SE **224 W 6TH ST** **N/A**
< 1/8 **CORONA, CA**
0.025 mi.
131 ft. **Site 2 of 4 in cluster B**

Relative: EDR Hist Auto
Higher

Actual: Year: Name: Type:
674 ft. 1939 TUCKER & MOORES GILMORE SER- VI GAS & OIL SERVICE STATIONS

A9 **RAMONA TIRE INC** **CERS HAZ WASTE** **S113070783**
SW **304 W 6TH ST** **HAZNET** **N/A**
< 1/8 **CORONA, CA 92882** **CERS**
0.035 mi. **HWTS**
183 ft. **Site 7 of 8 in cluster A**

Relative: CERS HAZ WASTE:
Higher
Name: AMERICAN TIRE DEPOT #98 CORONA
Actual: Address: 304 W 6TH ST
675 ft. City,State,Zip: CORONA, CA 92882
Site ID: 5260
CERS ID: 10507126
CERS Description: Hazardous Waste Generator

HAZNET:
Name: RAMONA TIRE INC
Address: 304 W 6TH ST
Address 2: Not reported
City,State,Zip: CORONA, CA 928823349
Contact: JEFF DIGBY
Telephone: 9516524363
Mailing Name: Not reported
Mailing Address: PO BOX 960

Year: 2014
Gepaid: CAL000125278
TSD EPA ID: CAD097030993
CA Waste Code: 352 - Other organic solids
Disposal Method: H141 - Storage, Bulking, And/Or Transfer Off Site--No Treatment/Reovery (H010-H129) Or (H131-H135)
Tons: 0.1

Year: 2013
Gepaid: CAL000125278
TSD EPA ID: CAD008302903
CA Waste Code: 343 - Unspecified organic liquid mixture
Disposal Method: H061 - Fuel Blending Prior To Energy Recovery At Another Site
Tons: 0.068

Year: 2011
Gepaid: CAL000125278
TSD EPA ID: CAD982444481
CA Waste Code: 343 - Unspecified organic liquid mixture
Disposal Method: H141 - Storage, Bulking, And/Or Transfer Off Site--No Treatment/Reovery (H010-H129) Or (H131-H135)
Tons: 0.051

Year: 2008

RAMONA TIRE INC (Continued) **S113070783**

Gepaid:	CAL000125278
TSD EPA ID:	CAD981696420
CA Waste Code:	134 - Aqueous solution with total organic residues less than 10 percent
Disposal Method:	H141 - Storage, Bulking, And/Or Transfer Off Site--No Treatment/Reovery (H010-H129) Or (H131-H135)
Tons:	0.462
Year:	2008
Gepaid:	CAL000125278
TSD EPA ID:	CAD981696420
CA Waste Code:	223 - Unspecified oil-containing waste
Disposal Method:	H141 - Storage, Bulking, And/Or Transfer Off Site--No Treatment/Reovery (H010-H129) Or (H131-H135)
Tons:	0.5004
Year:	2007
Gepaid:	CAL000125278
TSD EPA ID:	CAD028409019
CA Waste Code:	214 - Unspecified solvent mixture
Disposal Method:	H061 - Fuel Blending Prior To Energy Recovery At Another Site
Tons:	0.036
Year:	2007
Gepaid:	CAL000125278
TSD EPA ID:	CAD981696420
CA Waste Code:	135 - Unspecified aqueous solution
Disposal Method:	H141 - Storage, Bulking, And/Or Transfer Off Site--No Treatment/Reovery (H010-H129) Or (H131-H135)
Tons:	0.462
Year:	2000
Gepaid:	CAL000125278
TSD EPA ID:	CAD981696420
CA Waste Code:	134 - Aqueous solution with total organic residues less than 10 percent
Disposal Method:	H01 - Transfer Station
Tons:	1.701
Year:	1999
Gepaid:	CAL000125278
TSD EPA ID:	CAD981696420
CA Waste Code:	134 - Aqueous solution with total organic residues less than 10 percent
Disposal Method:	H01 - Transfer Station
Tons:	1.848
Year:	1998
Gepaid:	CAL000125278
TSD EPA ID:	CAD981696420
CA Waste Code:	134 - Aqueous solution with total organic residues less than 10 percent
Disposal Method:	H01 - Transfer Station
Tons:	0.903

RAMONA TIRE INC (Continued) **S113070783**

Click this hyperlink while viewing on your computer to access
5 additional CA HAZNET: record(s) in the EDR Site Report.

Additional Info:

Year:	2014
Gen EPA ID:	CAL000125278
Shipment Date:	20140327
Creation Date:	5/30/2014 22:15:11
Receipt Date:	20140410
Manifest ID:	012405442JJK
Trans EPA ID:	CAD028277036
Trans Name:	ASBURY ENVIRONMENTAL SERVICES
Trans 2 EPA ID:	Not reported
Trans 2 Name:	Not reported
TSDF EPA ID:	CAD097030993
Trans Name:	EVOQUA WATER TECHNOLOGIES LLC
TSDF Alt EPA ID:	Not reported
TSDF Alt Name:	Not reported
Waste Code Description:	352 - Other organic solids
RCRA Code:	Not reported
Meth Code:	H141 - Storage, Bulking, And/Or Transfer Off Site--No Treatment/Reovery (H010-H129) Or (H131-H135)
Quantity Tons:	0.1
Waste Quantity:	200
Quantity Unit:	P
Additional Code 1:	Not reported
Additional Code 2:	Not reported
Additional Code 3:	Not reported
Additional Code 4:	Not reported
Additional Code 5:	Not reported

Additional Info:

Year:	2007
Gen EPA ID:	CAL000125278
Shipment Date:	20070627
Creation Date:	11/3/2007 18:30:29
Receipt Date:	20070702
Manifest ID:	002470320JJK
Trans EPA ID:	CAD982413262
Trans Name:	EVERGREEN ENVIRONMENTAL SERVICES
Trans 2 EPA ID:	Not reported
Trans 2 Name:	Not reported
TSDF EPA ID:	CAD028409019
Trans Name:	CROSBY & OVERTON
TSDF Alt EPA ID:	Not reported
TSDF Alt Name:	Not reported
Waste Code Description:	214 - Unspecified solvent mixture
RCRA Code:	D018
Meth Code:	H061 - Fuel Blending Prior To Energy Recovery At Another Site
Quantity Tons:	0.036
Waste Quantity:	10
Quantity Unit:	G
Additional Code 1:	D001

RAMONA TIRE INC (Continued) **S113070783**

Additional Code 2:	Not reported
Additional Code 3:	Not reported
Additional Code 4:	Not reported
Additional Code 5:	Not reported
Shipment Date:	20070220
Creation Date:	2/23/2008 18:30:22
Receipt Date:	20070220
Manifest ID:	001680454JJK
Trans EPA ID:	CAD982413262
Trans Name:	EVERGREEN ENVIRONMENTAL SERVICES
Trans 2 EPA ID:	Not reported
Trans 2 Name:	Not reported
TSDF EPA ID:	CAD981696420
Trans Name:	EVERGREEN ENVIRONMENTAL SERVICES
TSDF Alt EPA ID:	Not reported
TSDF Alt Name:	Not reported
Waste Code Description:	135 - Unspecified aqueous solution
RCRA Code:	Not reported
Meth Code:	H141 - Storage, Bulking, And/Or Transfer Off Site--No Treatment/Reovery (H010-H129) Or (H131-H135)
Quantity Tons:	0.462
Waste Quantity:	110
Quantity Unit:	G
Additional Code 1:	Not reported
Additional Code 2:	Not reported
Additional Code 3:	Not reported
Additional Code 4:	Not reported
Additional Code 5:	Not reported

Additional Info:

Year:	1996
Gen EPA ID:	CAL000125278
Shipment Date:	19961127
Creation Date:	5/20/1997 0:00:00
Receipt Date:	19961127
Manifest ID:	96334502
Trans EPA ID:	CAL000027724
Trans Name:	Not reported
Trans 2 EPA ID:	Not reported
Trans 2 Name:	Not reported
TSDF EPA ID:	CAD981696420
Trans Name:	Not reported
TSDF Alt EPA ID:	Not reported
TSDF Alt Name:	Not reported
Waste Code Description:	134 - Aqueous solution with <10% total organic residues
RCRA Code:	Not reported
Meth Code:	H01 - Transfer Station
Quantity Tons:	0.231
Waste Quantity:	55
Quantity Unit:	G
Additional Code 1:	Not reported
Additional Code 2:	Not reported
Additional Code 3:	Not reported
Additional Code 4:	Not reported
Additional Code 5:	Not reported

RAMONA TIRE INC (Continued) **S113070783**

Shipment Date:	19960823
Creation Date:	5/30/1997 0:00:00
Receipt Date:	19960823
Manifest ID:	96090619
Trans EPA ID:	CAL000027724
Trans Name:	Not reported
Trans 2 EPA ID:	Not reported
Trans 2 Name:	Not reported
TSDF EPA ID:	CAD981696420
Trans Name:	Not reported
TSDF Alt EPA ID:	Not reported
TSDF Alt Name:	Not reported
Waste Code Description:	134 - Aqueous solution with <10% total organic residues
RCRA Code:	Not reported
Meth Code:	H01 - Transfer Station
Quantity Tons:	0.21
Waste Quantity:	50
Quantity Unit:	G
Additional Code 1:	Not reported
Additional Code 2:	Not reported
Additional Code 3:	Not reported
Additional Code 4:	Not reported
Additional Code 5:	Not reported

Shipment Date:	19960718
Creation Date:	5/30/1997 0:00:00
Receipt Date:	19960718
Manifest ID:	96090408
Trans EPA ID:	CAL000027724
Trans Name:	Not reported
Trans 2 EPA ID:	Not reported
Trans 2 Name:	Not reported
TSDF EPA ID:	CAD981696420
Trans Name:	Not reported
TSDF Alt EPA ID:	Not reported
TSDF Alt Name:	Not reported
Waste Code Description:	134 - Aqueous solution with <10% total organic residues
RCRA Code:	Not reported
Meth Code:	H01 - Transfer Station
Quantity Tons:	0.231
Waste Quantity:	55
Quantity Unit:	G
Additional Code 1:	Not reported
Additional Code 2:	Not reported
Additional Code 3:	Not reported
Additional Code 4:	Not reported
Additional Code 5:	Not reported

Shipment Date:	19960509
Creation Date:	10/29/1996 0:00:00
Receipt Date:	19960509
Manifest ID:	95854440
Trans EPA ID:	CAL000027724
Trans Name:	Not reported
Trans 2 EPA ID:	Not reported
Trans 2 Name:	Not reported
TSDF EPA ID:	CAD981696420

RAMONA TIRE INC (Continued) **S113070783**

Trans Name:	Not reported
TSDF Alt EPA ID:	Not reported
TSDF Alt Name:	Not reported
Waste Code Description:	134 - Aqueous solution with <10% total organic residues
RCRA Code:	Not reported
Meth Code:	H01 - Transfer Station
Quantity Tons:	0.231
Waste Quantity:	55
Quantity Unit:	G
Additional Code 1:	Not reported
Additional Code 2:	Not reported
Additional Code 3:	Not reported
Additional Code 4:	Not reported
Additional Code 5:	Not reported

Additional Info:

Year:	1998
Gen EPA ID:	CAL000125278
Shipment Date:	19980826
Creation Date:	11/2/1998 0:00:00
Receipt Date:	19980827
Manifest ID:	98641864
Trans EPA ID:	CAD982413262
Trans Name:	Not reported
Trans 2 EPA ID:	Not reported
Trans 2 Name:	Not reported
TSDF EPA ID:	CAD981696420
Trans Name:	Not reported
TSDF Alt EPA ID:	Not reported
TSDF Alt Name:	Not reported
Waste Code Description:	134 - Aqueous solution with <10% total organic residues
RCRA Code:	Not reported
Meth Code:	H01 - Transfer Station
Quantity Tons:	0.231
Waste Quantity:	55
Quantity Unit:	G
Additional Code 1:	Not reported
Additional Code 2:	Not reported
Additional Code 3:	Not reported
Additional Code 4:	Not reported
Additional Code 5:	Not reported
Shipment Date:	19980506
Creation Date:	7/15/1998 0:00:00
Receipt Date:	19980514
Manifest ID:	97258274
Trans EPA ID:	CAD982413262
Trans Name:	Not reported
Trans 2 EPA ID:	Not reported
Trans 2 Name:	Not reported
TSDF EPA ID:	CAD981696420
Trans Name:	Not reported
TSDF Alt EPA ID:	Not reported
TSDF Alt Name:	Not reported
Waste Code Description:	134 - Aqueous solution with <10% total organic residues
RCRA Code:	Not reported

RAMONA TIRE INC (Continued) **S113070783**

Meth Code:	H01 - Transfer Station
Quantity Tons:	0.252
Waste Quantity:	60
Quantity Unit:	G
Additional Code 1:	Not reported
Additional Code 2:	Not reported
Additional Code 3:	Not reported
Additional Code 4:	Not reported
Additional Code 5:	Not reported
Shipment Date:	19980408
Creation Date:	6/16/1998 0:00:00
Receipt Date:	19980415
Manifest ID:	97207057
Trans EPA ID:	CAD982413262
Trans Name:	Not reported
Trans 2 EPA ID:	Not reported
Trans 2 Name:	Not reported
TSDF EPA ID:	CAD981696420
Trans Name:	Not reported
TSDF Alt EPA ID:	CAD981696420
TSDF Alt Name:	Not reported
Waste Code Description:	134 - Aqueous solution with <10% total organic residues
RCRA Code:	Not reported
Meth Code:	H01 - Transfer Station
Quantity Tons:	0.42
Waste Quantity:	100
Quantity Unit:	G
Additional Code 1:	Not reported
Additional Code 2:	Not reported
Additional Code 3:	Not reported
Additional Code 4:	Not reported
Additional Code 5:	Not reported
Shipment Date:	19980225
Creation Date:	4/16/1998 0:00:00
Receipt Date:	19980226
Manifest ID:	96718409
Trans EPA ID:	CAD982413262
Trans Name:	Not reported
Trans 2 EPA ID:	Not reported
Trans 2 Name:	Not reported
TSDF EPA ID:	CAD981696420
Trans Name:	Not reported
TSDF Alt EPA ID:	CAD981696420
TSDF Alt Name:	Not reported
Waste Code Description:	221 - Waste oil and mixed oil
RCRA Code:	Not reported
Meth Code:	H01 - Transfer Station
Quantity Tons:	0.19
Waste Quantity:	50
Quantity Unit:	G
Additional Code 1:	Not reported
Additional Code 2:	Not reported
Additional Code 3:	Not reported
Additional Code 4:	Not reported
Additional Code 5:	Not reported

RAMONA TIRE INC (Continued) **S113070783**

Additional Info:

Year:	1999
Gen EPA ID:	CAL000125278
Shipment Date:	19991109
Creation Date:	1/4/2000 0:00:00
Receipt Date:	19991109
Manifest ID:	99442213
Trans EPA ID:	CAD982413262
Trans Name:	Not reported
Trans 2 EPA ID:	Not reported
Trans 2 Name:	Not reported
TSDF EPA ID:	CAD981696420
Trans Name:	Not reported
TSDF Alt EPA ID:	Not reported
TSDF Alt Name:	Not reported
Waste Code Description:	134 - Aqueous solution with <10% total organic residues
RCRA Code:	Not reported
Meth Code:	H01 - Transfer Station
Quantity Tons:	0.231
Waste Quantity:	55
Quantity Unit:	G
Additional Code 1:	Not reported
Additional Code 2:	Not reported
Additional Code 3:	Not reported
Additional Code 4:	Not reported
Additional Code 5:	Not reported
Shipment Date:	19990721
Creation Date:	8/24/1999 0:00:00
Receipt Date:	19990721
Manifest ID:	98734384
Trans EPA ID:	CAD982413262
Trans Name:	Not reported
Trans 2 EPA ID:	Not reported
Trans 2 Name:	Not reported
TSDF EPA ID:	CAD981696420
Trans Name:	Not reported
TSDF Alt EPA ID:	Not reported
TSDF Alt Name:	Not reported
Waste Code Description:	134 - Aqueous solution with <10% total organic residues
RCRA Code:	Not reported
Meth Code:	H01 - Transfer Station
Quantity Tons:	0.462
Waste Quantity:	110
Quantity Unit:	G
Additional Code 1:	Not reported
Additional Code 2:	Not reported
Additional Code 3:	Not reported
Additional Code 4:	Not reported
Additional Code 5:	Not reported
Shipment Date:	19990329
Creation Date:	7/7/1999 0:00:00
Receipt Date:	19990329
Manifest ID:	98762243
Trans EPA ID:	CAD982413262

RAMONA TIRE INC (Continued) **S113070783**

Trans Name:	Not reported
Trans 2 EPA ID:	Not reported
Trans 2 Name:	Not reported
TSDF EPA ID:	CAD981696420
Trans Name:	Not reported
TSDF Alt EPA ID:	CAD981696420
TSDF Alt Name:	Not reported
Waste Code Description:	134 - Aqueous solution with <10% total organic residues
RCRA Code:	Not reported
Meth Code:	H01 - Transfer Station
Quantity Tons:	0.462
Waste Quantity:	110
Quantity Unit:	G
Additional Code 1:	Not reported
Additional Code 2:	Not reported
Additional Code 3:	Not reported
Additional Code 4:	Not reported
Additional Code 5:	Not reported

Shipment Date:	19990113
Creation Date:	3/15/1999 0:00:00
Receipt Date:	Not reported
Manifest ID:	98423665
Trans EPA ID:	CAD982413262
Trans Name:	Not reported
Trans 2 EPA ID:	Not reported
Trans 2 Name:	Not reported
TSDF EPA ID:	CAD981696420
Trans Name:	Not reported
TSDF Alt EPA ID:	Not reported
TSDF Alt Name:	Not reported
Waste Code Description:	134 - Aqueous solution with <10% total organic residues
RCRA Code:	Not reported
Meth Code:	H01 - Transfer Station
Quantity Tons:	0.693
Waste Quantity:	165
Quantity Unit:	G
Additional Code 1:	Not reported
Additional Code 2:	Not reported
Additional Code 3:	Not reported
Additional Code 4:	Not reported
Additional Code 5:	Not reported

Additional Info:

Year:	2000
Gen EPA ID:	CAL000125278

Shipment Date:	20000824
Creation Date:	10/23/2000 0:00:00
Receipt Date:	20000824
Manifest ID:	99888029
Trans EPA ID:	CAD982413262
Trans Name:	Not reported
Trans 2 EPA ID:	Not reported
Trans 2 Name:	Not reported
TSDF EPA ID:	CAD981696420
Trans Name:	Not reported

RAMONA TIRE INC (Continued) **S113070783**

TSDF Alt EPA ID:	Not reported
TSDF Alt Name:	Not reported
Waste Code Description:	134 - Aqueous solution with <10% total organic residues
RCRA Code:	Not reported
Meth Code:	H01 - Transfer Station
Quantity Tons:	0.21
Waste Quantity:	50
Quantity Unit:	G
Additional Code 1:	Not reported
Additional Code 2:	Not reported
Additional Code 3:	Not reported
Additional Code 4:	Not reported
Additional Code 5:	Not reported
Shipment Date:	20000801
Creation Date:	9/11/2000 0:00:00
Receipt Date:	20000801
Manifest ID:	99899958
Trans EPA ID:	CAD982413262
Trans Name:	Not reported
Trans 2 EPA ID:	Not reported
Trans 2 Name:	Not reported
TSDF EPA ID:	CAD981696420
Trans Name:	Not reported
TSDF Alt EPA ID:	Not reported
TSDF Alt Name:	Not reported
Waste Code Description:	134 - Aqueous solution with <10% total organic residues
RCRA Code:	Not reported
Meth Code:	H01 - Transfer Station
Quantity Tons:	0.231
Waste Quantity:	55
Quantity Unit:	G
Additional Code 1:	Not reported
Additional Code 2:	Not reported
Additional Code 3:	Not reported
Additional Code 4:	Not reported
Additional Code 5:	Not reported
Shipment Date:	20000620
Creation Date:	8/9/2000 0:00:00
Receipt Date:	20000620
Manifest ID:	99887995
Trans EPA ID:	CAD982413262
Trans Name:	Not reported
Trans 2 EPA ID:	Not reported
Trans 2 Name:	Not reported
TSDF EPA ID:	CAD981696420
Trans Name:	Not reported
TSDF Alt EPA ID:	Not reported
TSDF Alt Name:	Not reported
Waste Code Description:	134 - Aqueous solution with <10% total organic residues
RCRA Code:	Not reported
Meth Code:	H01 - Transfer Station
Quantity Tons:	0.378
Waste Quantity:	90
Quantity Unit:	G
Additional Code 1:	Not reported

RAMONA TIRE INC (Continued) **S113070783**

Additional Code 2:	Not reported
Additional Code 3:	Not reported
Additional Code 4:	Not reported
Additional Code 5:	Not reported
Shipment Date:	20000510
Creation Date:	6/21/2000 0:00:00
Receipt Date:	20000510
Manifest ID:	99381900
Trans EPA ID:	CAD982413262
Trans Name:	Not reported
Trans 2 EPA ID:	Not reported
Trans 2 Name:	Not reported
TSDF EPA ID:	CAD981696420
Trans Name:	Not reported
TSDF Alt EPA ID:	Not reported
TSDF Alt Name:	Not reported
Waste Code Description:	134 - Aqueous solution with <10% total organic residues
RCRA Code:	Not reported
Meth Code:	H01 - Transfer Station
Quantity Tons:	0.42
Waste Quantity:	100
Quantity Unit:	G
Additional Code 1:	Not reported
Additional Code 2:	Not reported
Additional Code 3:	Not reported
Additional Code 4:	Not reported
Additional Code 5:	Not reported
Shipment Date:	20000204
Creation Date:	4/4/2000 0:00:00
Receipt Date:	20000204
Manifest ID:	99892481
Trans EPA ID:	CAD982413262
Trans Name:	Not reported
Trans 2 EPA ID:	Not reported
Trans 2 Name:	Not reported
TSDF EPA ID:	CAD981696420
Trans Name:	Not reported
TSDF Alt EPA ID:	Not reported
TSDF Alt Name:	Not reported
Waste Code Description:	134 - Aqueous solution with <10% total organic residues
RCRA Code:	Not reported
Meth Code:	H01 - Transfer Station
Quantity Tons:	0.462
Waste Quantity:	110
Quantity Unit:	G
Additional Code 1:	Not reported
Additional Code 2:	Not reported
Additional Code 3:	Not reported
Additional Code 4:	Not reported
Additional Code 5:	Not reported

Additional Info:

Year:	2011
Gen EPA ID:	CAL000125278

RAMONA TIRE INC (Continued) **S113070783**

Shipment Date:	20110211
Creation Date:	4/1/2011 18:30:28
Receipt Date:	20110218
Manifest ID:	007134889JJK
Trans EPA ID:	CAD982413262
Trans Name:	EVERGREEN ENVIRONMENTAL SERVICES
Trans 2 EPA ID:	Not reported
Trans 2 Name:	Not reported
TSDF EPA ID:	CAD982444481
Trans Name:	FILTER RECYCLING SERVICE
TSDF Alt EPA ID:	Not reported
TSDF Alt Name:	Not reported
Waste Code Description:	343 - Unspecified organic liquid mixture
RCRA Code:	Not reported
Meth Code:	H141 - Storage, Bulking, And/Or Transfer Off Site--No Treatment/Reovery (H010-H129) Or (H131-H135)
Quantity Tons:	0.051
Waste Quantity:	15
Quantity Unit:	G
Additional Code 1:	Not reported
Additional Code 2:	Not reported
Additional Code 3:	Not reported
Additional Code 4:	Not reported
Additional Code 5:	Not reported

Additional Info:

Year:	1997
Gen EPA ID:	CAL000125278

Shipment Date:	19971212
Creation Date:	7/23/1998 0:00:00
Receipt Date:	19971218
Manifest ID:	96724613
Trans EPA ID:	CAD982413262
Trans Name:	Not reported
Trans 2 EPA ID:	Not reported
Trans 2 Name:	Not reported
TSDF EPA ID:	CAD981696420
Trans Name:	Not reported
TSDF Alt EPA ID:	Not reported
TSDF Alt Name:	Not reported
Waste Code Description:	134 - Aqueous solution with <10% total organic residues
RCRA Code:	Not reported
Meth Code:	H01 - Transfer Station
Quantity Tons:	0.231
Waste Quantity:	55
Quantity Unit:	G
Additional Code 1:	Not reported
Additional Code 2:	Not reported
Additional Code 3:	Not reported
Additional Code 4:	Not reported
Additional Code 5:	Not reported

Shipment Date:	19971027
Creation Date:	3/18/1998 0:00:00
Receipt Date:	19971103
Manifest ID:	95333967

RAMONA TIRE INC (Continued) **S113070783**

Trans EPA ID:	CAD982413262
Trans Name:	Not reported
Trans 2 EPA ID:	Not reported
Trans 2 Name:	Not reported
TSDF EPA ID:	CAD981696420
Trans Name:	Not reported
TSDF Alt EPA ID:	Not reported
TSDF Alt Name:	Not reported
Waste Code Description:	134 - Aqueous solution with <10% total organic residues
RCRA Code:	Not reported
Meth Code:	H01 - Transfer Station
Quantity Tons:	0.231
Waste Quantity:	55
Quantity Unit:	G
Additional Code 1:	Not reported
Additional Code 2:	Not reported
Additional Code 3:	Not reported
Additional Code 4:	Not reported
Additional Code 5:	Not reported

Shipment Date:	19970826
Creation Date:	7/23/1998 0:00:00
Receipt Date:	19970828
Manifest ID:	96719939
Trans EPA ID:	CAD982413262
Trans Name:	Not reported
Trans 2 EPA ID:	Not reported
Trans 2 Name:	Not reported
TSDF EPA ID:	CAD981696420
Trans Name:	Not reported
TSDF Alt EPA ID:	CAD981696420
TSDF Alt Name:	Not reported
Waste Code Description:	134 - Aqueous solution with <10% total organic residues
RCRA Code:	Not reported
Meth Code:	H01 - Transfer Station
Quantity Tons:	0.168
Waste Quantity:	40
Quantity Unit:	G
Additional Code 1:	Not reported
Additional Code 2:	Not reported
Additional Code 3:	Not reported
Additional Code 4:	Not reported
Additional Code 5:	Not reported

Shipment Date:	19970724
Creation Date:	12/4/1997 0:00:00
Receipt Date:	19970728
Manifest ID:	96719977
Trans EPA ID:	CAD982413262
Trans Name:	Not reported
Trans 2 EPA ID:	Not reported
Trans 2 Name:	Not reported
TSDF EPA ID:	CAD981696420
Trans Name:	Not reported
TSDF Alt EPA ID:	Not reported
TSDF Alt Name:	Not reported
Waste Code Description:	134 - Aqueous solution with <10% total organic residues

RAMONA TIRE INC (Continued) **S113070783**

RCRA Code:	Not reported
Meth Code:	H01 - Transfer Station
Quantity Tons:	0.231
Waste Quantity:	55
Quantity Unit:	G
Additional Code 1:	Not reported
Additional Code 2:	Not reported
Additional Code 3:	Not reported
Additional Code 4:	Not reported
Additional Code 5:	Not reported
Shipment Date:	19970602
Creation Date:	12/4/1997 0:00:00
Receipt Date:	19970605
Manifest ID:	95333846
Trans EPA ID:	CAD982413262
Trans Name:	Not reported
Trans 2 EPA ID:	Not reported
Trans 2 Name:	Not reported
TSDF EPA ID:	CAD981696420
Trans Name:	Not reported
TSDF Alt EPA ID:	CAD981696420
TSDF Alt Name:	Not reported
Waste Code Description:	134 - Aqueous solution with <10% total organic residues
RCRA Code:	Not reported
Meth Code:	H01 - Transfer Station
Quantity Tons:	0.231
Waste Quantity:	55
Quantity Unit:	G
Additional Code 1:	Not reported
Additional Code 2:	Not reported
Additional Code 3:	Not reported
Additional Code 4:	Not reported
Additional Code 5:	Not reported
Shipment Date:	19970421
Creation Date:	7/17/1997 0:00:00
Receipt Date:	Not reported
Manifest ID:	96384941
Trans EPA ID:	CAL000027724
Trans Name:	Not reported
Trans 2 EPA ID:	Not reported
Trans 2 Name:	Not reported
TSDF EPA ID:	CAD981696420
Trans Name:	Not reported
TSDF Alt EPA ID:	CAD981696420
TSDF Alt Name:	Not reported
Waste Code Description:	134 - Aqueous solution with <10% total organic residues
RCRA Code:	Not reported
Meth Code:	- Not reported
Quantity Tons:	0.231
Waste Quantity:	55
Quantity Unit:	G
Additional Code 1:	Not reported
Additional Code 2:	Not reported
Additional Code 3:	Not reported
Additional Code 4:	Not reported

RAMONA TIRE INC (Continued) **S113070783**

Additional Code 5:	Not reported
Shipment Date:	19970415
Creation Date:	9/12/1997 0:00:00
Receipt Date:	19970512
Manifest ID:	96379755
Trans EPA ID:	CAL000027724
Trans Name:	Not reported
Trans 2 EPA ID:	Not reported
Trans 2 Name:	Not reported
TSDF EPA ID:	CAD044429835
Trans Name:	Not reported
TSDF Alt EPA ID:	CAD050806850
TSDF Alt Name:	Not reported
Waste Code Description:	221 - Waste oil and mixed oil
RCRA Code:	F001
Meth Code:	R01 - Recycler
Quantity Tons:	1.254
Waste Quantity:	330
Quantity Unit:	G
Additional Code 1:	Not reported
Additional Code 2:	Not reported
Additional Code 3:	Not reported
Additional Code 4:	Not reported
Additional Code 5:	Not reported

Additional Info:

Year:	2008
Gen EPA ID:	CAL000125278
Shipment Date:	20081031
Creation Date:	12/22/2008 18:30:09
Receipt Date:	20081106
Manifest ID:	003941485JJK
Trans EPA ID:	CAD982413262
Trans Name:	EVERGREEN ENVIRONMENTAL SERVICES
Trans 2 EPA ID:	Not reported
Trans 2 Name:	Not reported
TSDF EPA ID:	CAD981696420
Trans Name:	EVERGREEN ENVIRONMENTAL SERVICES
TSDF Alt EPA ID:	Not reported
TSDF Alt Name:	Not reported
Waste Code Description:	134 - Aqueous solution with <10% total organic residues
RCRA Code:	Not reported
Meth Code:	H141 - Storage, Bulking, And/Or Transfer Off Site--No Treatment/Reovery (H010-H129) Or (H131-H135)
Quantity Tons:	0.462
Waste Quantity:	110
Quantity Unit:	G
Additional Code 1:	Not reported
Additional Code 2:	Not reported
Additional Code 3:	Not reported
Additional Code 4:	Not reported
Additional Code 5:	Not reported
Shipment Date:	20080612
Creation Date:	8/11/2008 18:30:08

RAMONA TIRE INC (Continued) **S113070783**

Receipt Date:	20080613
Manifest ID:	003860626JJK
Trans EPA ID:	CAD982413262
Trans Name:	EVERGREEN ENVIRONMENTAL SERVICES
Trans 2 EPA ID:	Not reported
Trans 2 Name:	Not reported
TSDF EPA ID:	CAD981696420
Trans Name:	EVERGREEN ENVIRONMENTAL SERVICES
TSDF Alt EPA ID:	Not reported
TSDF Alt Name:	Not reported
Waste Code Description:	223 - Unspecified oil-containing waste
RCRA Code:	Not reported
Meth Code:	H141 - Storage, Bulking, And/Or Transfer Off Site--No Treatment/Reovery (H010-H129) Or (H131-H135)
Quantity Tons:	0.5004
Waste Quantity:	120
Quantity Unit:	G
Additional Code 1:	Not reported
Additional Code 2:	Not reported
Additional Code 3:	Not reported
Additional Code 4:	Not reported
Additional Code 5:	Not reported

Additional Info:

Year:	2013
Gen EPA ID:	CAL000125278
Shipment Date:	20130318
Creation Date:	5/3/2013 22:15:37
Receipt Date:	20130322
Manifest ID:	010963824JJK
Trans EPA ID:	CAL000330453
Trans Name:	CLEANTECH ENVIRONMENTAL
Trans 2 EPA ID:	Not reported
Trans 2 Name:	Not reported
TSDF EPA ID:	CAD008302903
Trans Name:	VEOLIA ES TECHNICAL SOLUTIONS LLC
TSDF Alt EPA ID:	Not reported
TSDF Alt Name:	Not reported
Waste Code Description:	343 - Unspecified organic liquid mixture
RCRA Code:	Not reported
Meth Code:	H061 - Fuel Blending Prior To Energy Recovery At Another Site
Quantity Tons:	0.068
Waste Quantity:	20
Quantity Unit:	G
Additional Code 1:	Not reported
Additional Code 2:	Not reported
Additional Code 3:	Not reported
Additional Code 4:	Not reported
Additional Code 5:	Not reported

CERS:

Name:	AMERICAN TIRE DEPOT #98 CORONA
Address:	304 W 6TH ST
City,State,Zip:	CORONA, CA 92882
Site ID:	5260

RAMONA TIRE INC (Continued) **S113070783**

CERS ID: 10507126
CERS Description: Chemical Storage Facilities

Violations:

Site ID: 5260
Site Name: American Tire Depot #98 Corona
Violation Date: 04-02-2014
Citation: 40 CFR 1 262.34(d)(5)(i) - U.S. Code of Federal Regulations, Title 40, Chapter 1, Section(s) 262.34(d)(5)(i)
Violation Description: Failure to have an emergency coordinator or a designee onsite during operating hours.
Violation Notes: Returned to compliance on 08/05/2014.
Violation Division: Riverside County Department of Env Health
Violation Program: HW
Violation Source: CERS

Site ID: 5260
Site Name: American Tire Depot #98 Corona
Violation Date: 03-12-2014
Citation: HSC 6.5 25163(a) - California Health and Safety Code, Chapter 6.5, Section(s) 25163(a)
Violation Description: Failure to use a registered hazardous waste hauler to transport hazardous waste.
Violation Notes: Returned to compliance on 08/05/2014.
Violation Division: Riverside County Department of Env Health
Violation Program: HW
Violation Source: CERS

Site ID: 5260
Site Name: American Tire Depot #98 Corona
Violation Date: 04-02-2014
Citation: HSC 6.67 Multiple - California Health and Safety Code, Chapter 6.67, Section(s) Multiple
Violation Description: Haz Waste Generator Program - Administration/Documentation - General
Violation Notes: Returned to compliance on 09/21/2017.
Violation Division: Riverside County Department of Env Health
Violation Program: HW
Violation Source: CERS

Site ID: 5260
Site Name: American Tire Depot #98 Corona
Violation Date: 03-12-2014
Citation: HSC 6.11 25404.1 - California Health and Safety Code, Chapter 6.11, Section(s) 25404.1
Violation Description: Failure to obtain and/or maintain an active hazardous waste generator permit.
Violation Notes: Returned to compliance on 08/05/2014.
Violation Division: Riverside County Department of Env Health
Violation Program: HW
Violation Source: CERS

Site ID: 5260
Site Name: American Tire Depot #98 Corona
Violation Date: 11-27-2019
Citation: Un-Specified
Violation Description: Business Plan Program - Operations/Maintenance - General Local Ordinance
Violation Notes: Returned to compliance on 01/10/2020. 101- NFPA placards not properly

RAMONA TIRE INC (Continued) **S113070783**

	posted, a placard is required at south entrance, remove placard posted at the waste storage area.
Violation Division:	Corona Fire Department
Violation Program:	HMRRP
Violation Source:	CERS
Site ID:	5260
Site Name:	American Tire Depot #98 Corona
Violation Date:	12-08-2016
Citation:	HSC 6.95 Multiple - California Health and Safety Code, Chapter 6.95, Section(s) Multiple
Violation Description:	Business Plan Program - Operations/Maintenance - General
Violation Notes:	Returned to compliance on 01/17/2017. All open oil drums need to be on spill-containment pallets, and the spilled oil surrounding the drums need to be cleaned up ASAP.
Violation Division:	Corona Fire Department
Violation Program:	HMRRP
Violation Source:	CERS
Site ID:	5260
Site Name:	American Tire Depot #98 Corona
Violation Date:	03-12-2014
Citation:	40 CFR 1 262.34(d)(5)(i) - U.S. Code of Federal Regulations, Title 40, Chapter 1, Section(s) 262.34(d)(5)(i)
Violation Description:	Failure to have an emergency coordinator or a designee onsite during operating hours.
Violation Notes:	Returned to compliance on 08/05/2014.
Violation Division:	Riverside County Department of Env Health
Violation Program:	HW
Violation Source:	CERS
Site ID:	5260
Site Name:	American Tire Depot #98 Corona
Violation Date:	11-27-2019
Citation:	HSC 6.95 25505(c) - California Health and Safety Code, Chapter 6.95, Section(s) 25505(c)
Violation Description:	Failure to have a business plan readily available to personnel of the business or the unified program facility with responsibilities for emergency response or training.
Violation Notes:	Returned to compliance on 01/10/2020. HMBP not available onsite for review. Obtain HMBP and retain onsite
Violation Division:	Corona Fire Department
Violation Program:	HMRRP
Violation Source:	CERS
Site ID:	5260
Site Name:	American Tire Depot #98 Corona
Violation Date:	12-08-2016
Citation:	HSC 6.95 25505(a)(4) - California Health and Safety Code, Chapter 6.95, Section(s) 25505(a)(4)
Violation Description:	Failure to provide initial and annual training to all employees in safety procedures in the event of a release or threatened release of a hazardous material or failure to document and maintain training records for a minimum of three years.
Violation Notes:	Returned to compliance on 12/10/2016. No evidence of hazmat training and employees are unaware of the mandatory annual training. Training should be conducted within 15 days, send training log (sign-in sheet)

RAMONA TIRE INC (Continued) **S113070783**

	to ab@ggcorp.net
Violation Division:	Corona Fire Department
Violation Program:	HMRRP
Violation Source:	CERS
Site ID:	5260
Site Name:	American Tire Depot #98 Corona
Violation Date:	04-02-2014
Citation:	22 CCR 15 66265.16 - California Code of Regulations, Title 22, Chapter 15, Section(s) 66265.16
Violation Description:	Failure to provide employees within the first six months after the date of their employment, or assignment to the facility, or to work unsupervised, or to a new position at a facility with hazardous waste training to ensure employees are competent in the following areas: hazardous waste management procedures (including contingency plan implementation) relevant to the positions in which they are employed, emergency response and emergency equipment, and procedures for using, inspecting, repairing, and replacing facility emergency and monitoring equipment. In addition, the owner/operator shall ensure facility personnel take part in an annual review of the initial training and training records training records on current personnel shall be kept until closure of the facility. Training records on former employees shall be kept for at least three years from the date the employee last worked at the facility. The records shall include the following: the job title for each position at the facility related to hazardous waste management, and the name of the employee filling each job; a written job description for each position, duties of facility personnel assigned to each position, and a written description of the type and amount of both introductory and continuing training that will be given to each person filling a position.
Violation Notes:	Returned to compliance on 08/05/2014.
Violation Division:	Riverside County Department of Env Health
Violation Program:	HW
Violation Source:	CERS
Site ID:	5260
Site Name:	American Tire Depot #98 Corona
Violation Date:	03-12-2014
Citation:	22 CCR 15 66265.195(a) - California Code of Regulations, Title 22, Chapter 15, Section(s) 66265.195(a)
Violation Description:	Failure of the owner or operator to conduct inspections and maintain inspection records at the facility of the following tank equipment: 1) Overfill/spill control equipment (e.g., waste-feed cutoff systems, bypass systems, and drainage systems) to ensure that it is in good working order; 2) The aboveground portions of the tank system, if any, to detect corrosion or releases of waste; 3) Data gathered from monitoring equipment and leak-detection equipment, (e.g., pressure and temperature gauges, monitoring wells) to ensure that the tank system is being operated according to its design; 4) The construction materials and the area immediately surrounding the externally accessible portion of the tank system including secondary containment structures (e.g., dikes) to detect erosion or signs of releases of hazardous waste (e.g., wet spots, dead vegetation); and 5) For uncovered tanks, the level of waste in the tank, to ensure compliance with section 66265.194(b)(3).
Violation Notes:	Returned to compliance on 08/05/2014.
Violation Division:	Riverside County Department of Env Health

RAMONA TIRE INC (Continued) **S113070783**

Violation Program: HW
Violation Source: CERS

Site ID: 5260
Site Name: American Tire Depot #98 Corona
Violation Date: 03-12-2014
Citation: 22 CCR 12 66262.12 - California Code of Regulations, Title 22, Chapter 12, Section(s) 66262.12
Violation Description: Failure to obtain and/or maintain an Active EPA ID.
Violation Notes: Returned to compliance on 08/05/2014.
Violation Division: Riverside County Department of Env Health
Violation Program: HW
Violation Source: CERS

Site ID: 5260
Site Name: American Tire Depot #98 Corona
Violation Date: 04-02-2014
Citation: 22 CCR 15 66265.195(a) - California Code of Regulations, Title 22, Chapter 15, Section(s) 66265.195(a)
Violation Description: Failure of the owner or operator to conduct inspections and maintain inspection records at the facility of the following tank equipment: 1) Overfill/spill control equipment (e.g., waste-feed cutoff systems, bypass systems, and drainage systems) to ensure that it is in good working order; 2) The aboveground portions of the tank system, if any, to detect corrosion or releases of waste; 3) Data gathered from monitoring equipment and leak-detection equipment, (e.g., pressure and temperature gauges, monitoring wells) to ensure that the tank system is being operated according to its design; 4) The construction materials and the area immediately surrounding the externally accessible portion of the tank system including secondary containment structures (e.g., dikes) to detect erosion or signs of releases of hazardous waste (e.g., wet spots, dead vegetation); and 5) For uncovered tanks, the level of waste in the tank, to ensure compliance with section 66265.194(b)(3).
Violation Notes: Returned to compliance on 08/05/2014.
Violation Division: Riverside County Department of Env Health
Violation Program: HW
Violation Source: CERS

Site ID: 5260
Site Name: American Tire Depot #98 Corona
Violation Date: 03-12-2014
Citation: 22 CCR 12 66262.34(f) - California Code of Regulations, Title 22, Chapter 12, Section(s) 66262.34(f)
Violation Description: Failure to properly label hazardous waste accumulation containers with the following requirements: "Hazardous Waste", name and address of the generator, physical and chemical characteristics of the Hazardous Waste, and starting accumulation date.
Violation Notes: Returned to compliance on 08/05/2014.
Violation Division: Riverside County Department of Env Health
Violation Program: HW
Violation Source: CERS

Site ID: 5260
Site Name: American Tire Depot #98 Corona
Violation Date: 11-27-2019
Citation: HSC 6.95 25505(a)(4) - California Health and Safety Code, Chapter

RAMONA TIRE INC (Continued) **S113070783**

	6.95, Section(s) 25505(a)(4)
Violation Description:	Failure to provide initial and annual training to all employees in safety procedures in the event of a release or threatened release of a hazardous material or failure to document and maintain training records for a minimum of three years.
Violation Notes:	Returned to compliance on 01/10/2020. Training is not sufficient, implement training to include Safety Data Sheet training within 30 days.
Violation Division:	Corona Fire Department
Violation Program:	HMRRP
Violation Source:	CERS
Site ID:	5260
Site Name:	American Tire Depot #98 Corona
Violation Date:	11-27-2019
Citation:	HSC 6.95 25508(a)(1) - California Health and Safety Code, Chapter 6.95, Section(s) 25508(a)(1)
Violation Description:	Failure to complete and electronically submit a site map with all required content.
Violation Notes:	Site map is not accurate; update site map to be consistent with the actual location of the materials onsite. There is no waste coolant container in waste storage outside. Provide location of batteries. Re-submit on CERS.
Violation Division:	Corona Fire Department
Violation Program:	HMRRP
Violation Source:	CERS
Site ID:	5260
Site Name:	American Tire Depot #98 Corona
Violation Date:	03-12-2014
Citation:	22 CCR 15 66265.197 - California Code of Regulations, Title 22, Chapter 15, Section(s) 66265.197
Violation Description:	Failure to properly close a hazardous waste tank system ensuring the minimization of further maintenance and that the following requirements are met: a) the owner or operator shall remove or decontaminate all waste residues, contaminated containment system components (liners, etc.), contaminated soils, and structures and equipment contaminated with waste, and manage them as hazardous waste. The closure plan, closure activities, cost estimates for closure, and financial responsibility for tank systems shall meet all of the requirements specified in articles 7 and 8 of this chapter. b) If the owner or operator demonstrates that not all contaminated soils can be practicably removed or decontaminated as required in subsection (a) of this section, then the owner or operator shall close the tank system and perform post-closure care in accordance with the closure and post-closure care requirements that apply to landfills (section 66265.310). In addition, for the purposes of closure, post-closure, and financial responsibility, such a tank system is then considered to be a landfill, and the owner or operator shall meet all of the requirements for landfills specified in articles 7 and 8 of this chapter. c) If an owner or operator has a tank system which does not have secondary containment that meets the requirements of section 66265.193(b) through (f) and which has not been granted a variance from the secondary containment requirements in accordance with section 66265.193(g), then: 1) the closure plan for the tank system shall include both a plan for complying with subsection (a) of this section and a contingent plan for complying with subsection b) of this

RAMONA TIRE INC (Continued) **S113070783**

	section; 2) a contingent post-closure plan for complying with subsection (b) of this section shall be prepared and submitted as part of the permit application; 3) the cost estimates calculated for closure and post-closure care shall reflect the costs of complying with the contingent closure plan and the contingent post-closure plan, if these costs are greater than the
Violation Notes:	Returned to compliance on 08/05/2014.
Violation Division:	Riverside County Department of Env Health
Violation Program:	HW
Violation Source:	CERS
Site ID:	5260
Site Name:	American Tire Depot #98 Corona
Violation Date:	03-12-2014
Citation:	HSC 6.67 Multiple - California Health and Safety Code, Chapter 6.67, Section(s) Multiple
Violation Description:	Haz Waste Generator Program - Operations/Maintenance - General
Violation Notes:	Returned to compliance on 08/05/2014.
Violation Division:	Riverside County Department of Env Health
Violation Program:	HW
Violation Source:	CERS
Site ID:	5260
Site Name:	American Tire Depot #98 Corona
Violation Date:	01-31-2017
Citation:	22 CCR 12 66262.34(f) - California Code of Regulations, Title 22, Chapter 12, Section(s) 66262.34(f)
Violation Description:	Failure to properly label hazardous waste accumulation containers and portable tanks with the following requirements: "Hazardous Waste", name and address of the generator, physical and chemical characteristics of the Hazardous Waste, and starting accumulation date.
Violation Notes:	Returned to compliance on 11/30/2017.
Violation Division:	Riverside County Department of Env Health
Violation Program:	HW
Violation Source:	CERS
Site ID:	5260
Site Name:	American Tire Depot #98 Corona
Violation Date:	01-31-2017
Citation:	40 CFR 1 265.201(c)(3) - U.S. Code of Federal Regulations, Title 40, Chapter 1, Section(s) 265.201(c)(3)
Violation Description:	Failure to inspect hazardous waste tanks at least once each operating day for the following, when present: (1) Discharge control equipment (e.g., waste feed cutoff systems, by-pass systems, and drainage systems) to ensure that it is in good working order; (2) Data gathered from monitoring equipment (e.g., pressure and temperature gauges) to ensure that the tank is being operated according to its design; (3) The level of waste in the tank.
Violation Notes:	Returned to compliance on 11/30/2017.
Violation Division:	Riverside County Department of Env Health
Violation Program:	HW
Violation Source:	CERS
Site ID:	5260
Site Name:	American Tire Depot #98 Corona
Violation Date:	11-27-2019

RAMONA TIRE INC (Continued) **S113070783**

Citation:	HSC 6.95 Multiple - California Health and Safety Code, Chapter 6.95, Section(s) Multiple
Violation Description:	Business Plan Program - Operations/Maintenance - General
Violation Notes:	Returned to compliance on 01/10/2020. 105- Spill kit not present, obtain a spill kit in case of liquid waste spills.
Violation Division:	Corona Fire Department
Violation Program:	HMRRP
Violation Source:	CERS
Site ID:	5260
Site Name:	American Tire Depot #98 Corona
Violation Date:	04-02-2014
Citation:	22 CCR 12 66262.12 - California Code of Regulations, Title 22, Chapter 12, Section(s) 66262.12
Violation Description:	Failure to obtain and/or maintain an Active EPA ID.
Violation Notes:	Returned to compliance on 08/05/2014.
Violation Division:	Riverside County Department of Env Health
Violation Program:	HW
Violation Source:	CERS
Site ID:	5260
Site Name:	American Tire Depot #98 Corona
Violation Date:	12-08-2016
Citation:	HSC 6.95 25508(a)(1) - California Health and Safety Code, Chapter 6.95, Section(s) 25508(a)(1)
Violation Description:	Failure to complete and electronically submit hazardous material inventory information for all reportable hazardous materials on site at or above reportable quantities.
Violation Notes:	Returned to compliance on 01/13/2017. Change- Antifreeze Ethylene Glycol- Max daily= 165 gal Change- Motor Oil- Max daily= take an inventory of all of the unused motor oil. There is much more on site than what is disclosed on CERS. Change- Waste Motor Oil- Max daily= 360 gal Change- Waste Antifreeze Ethylene Glycol- Max daily= 220 gal
Violation Division:	Corona Fire Department
Violation Program:	HMRRP
Violation Source:	CERS
Site ID:	5260
Site Name:	American Tire Depot #98 Corona
Violation Date:	04-02-2014
Citation:	HSC 6.67 Multiple - California Health and Safety Code, Chapter 6.67, Section(s) Multiple
Violation Description:	Haz Waste Generator Program - Administration/Documentation - General
Violation Notes:	Returned to compliance on 08/05/2014.
Violation Division:	Riverside County Department of Env Health
Violation Program:	HW
Violation Source:	CERS
Site ID:	5260
Site Name:	American Tire Depot #98 Corona
Violation Date:	11-27-2019
Citation:	HSC 6.95 Multiple - California Health and Safety Code, Chapter 6.95, Section(s) Multiple
Violation Description:	Business Plan Program - Operations/Maintenance - General
Violation Notes:	Returned to compliance on 01/10/2020. 102- Hazmat storage not posted; provide signage at oil storage & hazWaste storage
Violation Division:	Corona Fire Department

RAMONA TIRE INC (Continued) **S113070783**

Violation Program:	HMRRP
Violation Source:	CERS
Site ID:	5260
Site Name:	American Tire Depot #98 Corona
Violation Date:	11-27-2019
Citation:	HSC 6.95 Multiple - California Health and Safety Code, Chapter 6.95, Section(s) Multiple
Violation Description:	Business Plan Program - Operations/Maintenance - General
Violation Notes:	Returned to compliance on 01/10/2020. 103- Fire extinguishers not properly posted, provide signage indicating locations of extinguishers.
Violation Division:	Corona Fire Department
Violation Program:	HMRRP
Violation Source:	CERS
Site ID:	5260
Site Name:	American Tire Depot #98 Corona
Violation Date:	04-02-2014
Citation:	HSC 6.67 Multiple - California Health and Safety Code, Chapter 6.67, Section(s) Multiple
Violation Description:	Haz Waste Generator Program - Operations/Maintenance - General
Violation Notes:	Returned to compliance on 08/05/2014.
Violation Division:	Riverside County Department of Env Health
Violation Program:	HW
Violation Source:	CERS
Site ID:	5260
Site Name:	American Tire Depot #98 Corona
Violation Date:	03-12-2014
Citation:	HSC 6.5 25189.5(a) - California Health and Safety Code, Chapter 6.5, Section(s) 25189.5(a)
Violation Description:	Failure to properly dispose of hazardous waste at an authorized location.
Violation Notes:	Returned to compliance on 08/05/2014.
Violation Division:	Riverside County Department of Env Health
Violation Program:	HW
Violation Source:	CERS
Site ID:	5260
Site Name:	American Tire Depot #98 Corona
Violation Date:	01-31-2017
Citation:	22 CCR 12 66262.11 - California Code of Regulations, Title 22, Chapter 12, Section(s) 66262.11
Violation Description:	Failure to determine if wastes generated are hazardous waste by using generator knowledge or applying testing method.
Violation Notes:	Returned to compliance on 11/30/2017.
Violation Division:	Riverside County Department of Env Health
Violation Program:	HW
Violation Source:	CERS
Site ID:	5260
Site Name:	American Tire Depot #98 Corona
Violation Date:	01-31-2017
Citation:	22 CCR 16 66266.81(a)(4)(B) - California Code of Regulations, Title 22, Chapter 16, Section(s) 66266.81(a)(4)(B)
Violation Description:	Failure to retain for at least three years a legible copy of each

RAMONA TIRE INC (Continued) **S113070783**

manifest or bill of lading which identifies spent lead-acid storage batteries shipped to a person who stores the batteries or who uses, reuses, recycles or reclaims the batteries or their components.
Violation Notes: Returned to compliance on 11/30/2017.
Violation Division: Riverside County Department of Env Health
Violation Program: HW
Violation Source: CERS

Site ID: 5260
Site Name: American Tire Depot #98 Corona
Violation Date: 12-08-2016
Citation: HSC 6.95 Multiple - California Health and Safety Code, Chapter 6.95, Section(s) Multiple
Violation Description: Business Plan Program - Administration/Documentation - General
Violation Notes: Returned to compliance on 12/08/2016. 100: Send copy of current permit to ab@ggcorp.net , post in conspicuous location.
Violation Division: Corona Fire Department
Violation Program: HMRRP
Violation Source: CERS

Site ID: 5260
Site Name: American Tire Depot #98 Corona
Violation Date: 03-12-2014
Citation: HSC 6.67 Multiple - California Health and Safety Code, Chapter 6.67, Section(s) Multiple
Violation Description: Haz Waste Generator Program - Administration/Documentation - General
Violation Notes: Returned to compliance on 08/05/2014.
Violation Division: Riverside County Department of Env Health
Violation Program: HW
Violation Source: CERS

Site ID: 5260
Site Name: American Tire Depot #98 Corona
Violation Date: 04-02-2014
Citation: HSC 6.5 25189.5(a) - California Health and Safety Code, Chapter 6.5, Section(s) 25189.5(a)
Violation Description: Failure to properly dispose of hazardous waste at an authorized location.
Violation Notes: Returned to compliance on 08/05/2014.
Violation Division: Riverside County Department of Env Health
Violation Program: HW
Violation Source: CERS

Site ID: 5260
Site Name: American Tire Depot #98 Corona
Violation Date: 03-12-2014
Citation: 22 CCR 15 66265.16 - California Code of Regulations, Title 22, Chapter 15, Section(s) 66265.16
Violation Description: Failure to provide employees within the first six months after the date of their employment, or assignment to the facility, or to work unsupervised, or to a new position at a facility with hazardous waste training to ensure employees are competent in the following areas: hazardous waste management procedures (including contingency plan implementation) relevant to the positions in which they are employed, emergency response and emergency equipment, and procedures for using, inspecting, repairing, and replacing facility emergency and monitoring equipment. In addition, the owner/operator shall ensure facility

RAMONA TIRE INC (Continued) **S113070783**

personnel take part in an annual review of the initial training and training records training records on current personnel shall be kept until closure of the facility. Training records on former employees shall be kept for at least three years from the date the employee last worked at the facility. The records shall include the following: the job title for each position at the facility related to hazardous waste management, and the name of the employee filling each job; a written job description for each position, duties of facility personnel assigned to each position, and a written description of the type and amount of both introductory and continuing training that will be given to each person filling a position.

Violation Notes: Returned to compliance on 08/05/2014.
Violation Division: Riverside County Department of Env Health
Violation Program: HW
Violation Source: CERS

Site ID: 5260
Site Name: American Tire Depot #98 Corona
Violation Date: 12-08-2016
Citation: HSC 6.95 Multiple - California Health and Safety Code, Chapter 6.95, Section(s) Multiple
Violation Description: Business Plan Program - Administration/Documentation - General
Violation Notes: Returned to compliance on 01/17/2017. 104A: NFPA placards needed on exterior of outside hazardous waste storage area and one at the entrance(s) to the shop. The placard ratings should reflect the ratings for motor oil and coolant.
Violation Division: Corona Fire Department
Violation Program: HMRRP
Violation Source: CERS

Site ID: 5260
Site Name: American Tire Depot #98 Corona
Violation Date: 12-08-2016
Citation: HSC 6.95 Multiple - California Health and Safety Code, Chapter 6.95, Section(s) Multiple
Violation Description: Business Plan Program - Operations/Maintenance - General
Violation Notes: Returned to compliance on 02/17/2017. Obtain Safety Data Sheets for all hazardous materials and make them available to the employees.
Violation Division: Corona Fire Department
Violation Program: HMRRP
Violation Source: CERS

Site ID: 5260
Site Name: American Tire Depot #98 Corona
Violation Date: 04-02-2014
Citation: HSC 6.11 25404.1 - California Health and Safety Code, Chapter 6.11, Section(s) 25404.1
Violation Description: Failure to obtain and/or maintain an active hazardous waste generator permit.
Violation Notes: Returned to compliance on 08/05/2014.
Violation Division: Riverside County Department of Env Health
Violation Program: HW
Violation Source: CERS

Site ID: 5260
Site Name: American Tire Depot #98 Corona
Violation Date: 12-08-2016

RAMONA TIRE INC (Continued) **S113070783**

Citation:	HSC 6.95 25505(c) - California Health and Safety Code, Chapter 6.95, Section(s) 25505(c)
Violation Description:	Failure to have a business plan readily available to personnel of the business or the unified program facility with responsibilities for emergency response or training.
Violation Notes:	Returned to compliance on 02/17/2017. Print HMBP from CERS and make the documents available to employees. Cleared 2/17/17 DL
Violation Division:	Corona Fire Department
Violation Program:	HMRRP
Violation Source:	CERS
Site ID:	5260
Site Name:	American Tire Depot #98 Corona
Violation Date:	01-31-2017
Citation:	40 CFR 1 265.171 - U.S. Code of Federal Regulations, Title 40, Chapter 1, Section(s) 265.171
Violation Description:	Failure to accumulate hazardous waste in a container that is in good condition.
Violation Notes:	Returned to compliance on 11/30/2017.
Violation Division:	Riverside County Department of Env Health
Violation Program:	HW
Violation Source:	CERS
Site ID:	5260
Site Name:	American Tire Depot #98 Corona
Violation Date:	01-31-2017
Citation:	40 CFR 1 265.32 - U.S. Code of Federal Regulations, Title 40, Chapter 1, Section(s) 265.32
Violation Description:	Failure of the facility to maintain the following emergency equipment or equivalents: 1) An internal communications or alarm system; 2) A device, such as a telephone (immediately available at the scene of Operations/ Maintenance) or a hand-held two-way radio, capable of summoning emergency assistance from local police departments, fire departments, or State or local emergency response teams; 3) Portable fire extinguishers, fire control equipment, spill control equipment, and decontamination equipment; and 4) Water at adequate volume and pressure to supply water hose streams, or foam producing equipment, or automatic sprinklers, or water spray systems.
Violation Notes:	Returned to compliance on 11/30/2017.
Violation Division:	Riverside County Department of Env Health
Violation Program:	HW
Violation Source:	CERS
Site ID:	5260
Site Name:	American Tire Depot #98 Corona
Violation Date:	11-27-2019
Citation:	HSC 6.95 25508(a)(1) - California Health and Safety Code, Chapter 6.95, Section(s) 25508(a)(1)
Violation Description:	Failure to complete and electronically submit hazardous material inventory information for all reportable hazardous materials on site at or above reportable quantities.
Violation Notes:	Hazmat inventory is not accurate; document AFT & Motor Oil as separate entries, change waste oil max daily to 250 gal, update motor oil quantity to account for the 6 gal containers.
Violation Division:	Corona Fire Department
Violation Program:	HMRRP
Violation Source:	CERS

RAMONA TIRE INC (Continued) **S113070783**

Site ID:	5260
Site Name:	American Tire Depot #98 Corona
Violation Date:	03-12-2014
Citation:	HSC 6.67 Multiple - California Health and Safety Code, Chapter 6.67, Section(s) Multiple
Violation Description:	Haz Waste Generator Program - Administration/Documentation - General
Violation Notes:	Returned to compliance on 09/21/2017.
Violation Division:	Riverside County Department of Env Health
Violation Program:	HW
Violation Source:	CERS

Site ID:	5260
Site Name:	American Tire Depot #98 Corona
Violation Date:	06-18-2020
Citation:	40 CFR 1 265.33 - U.S. Code of Federal Regulations, Title 40, Chapter 1, Section(s) 265.33
Violation Description:	Failure to test and maintain as necessary all facility communications or alarm systems, fire protection equipment, spill control equipment, and decontamination equipment to assure its proper operation in time of emergency.
Violation Notes:	Returned to compliance on 08/27/2020. OBSERVATION: Observed fire extinguishers' service date expired at the end of May. CORRECTIVE ACTION: Owner/operator shall have all extinguishers serviced by a licensed company. Picture(s) of the service receipt or serviced extinguisher tags can be emailed to Jwood@rivco.org to clear the violation.
Violation Division:	Riverside County Department of Env Health
Violation Program:	HW
Violation Source:	CERS

Site ID:	5260
Site Name:	American Tire Depot #98 Corona
Violation Date:	03-12-2014
Citation:	22 CCR 15 66265.31 - California Code of Regulations, Title 22, Chapter 15, Section(s) 66265.31
Violation Description:	Failure to maintain and operate the facility to minimize the possibility of a fire, explosion, or any unplanned sudden or non-sudden release of hazardous waste or hazardous waste constituents to the air, soil, or surface water which could threaten human health or the environment.
Violation Notes:	Returned to compliance on 08/05/2014.
Violation Division:	Riverside County Department of Env Health
Violation Program:	HW
Violation Source:	CERS

Site ID:	5260
Site Name:	American Tire Depot #98 Corona
Violation Date:	03-12-2014
Citation:	22 CCR 15 66265.174 - California Code of Regulations, Title 22, Chapter 15, Section(s) 66265.174
Violation Description:	Failure to inspect hazardous waste storage areas at least weekly.
Violation Notes:	Returned to compliance on 08/05/2014.
Violation Division:	Riverside County Department of Env Health
Violation Program:	HW
Violation Source:	CERS

Site ID:	5260

RAMONA TIRE INC (Continued) **S113070783**

Site Name: American Tire Depot #98 Corona
Violation Date: 04-02-2014
Citation: HSC 6.5 25163(a) - California Health and Safety Code, Chapter 6.5, Section(s) 25163(a)
Violation Description: Failure to use a registered hazardous waste hauler to transport hazardous waste.
Violation Notes: Returned to compliance on 08/05/2014.
Violation Division: Riverside County Department of Env Health
Violation Program: HW
Violation Source: CERS

Site ID: 5260
Site Name: American Tire Depot #98 Corona
Violation Date: 11-27-2019
Citation: HSC 6.95 Multiple - California Health and Safety Code, Chapter 6.95, Section(s) Multiple
Violation Description: Business Plan Program - Operations/Maintenance - General
Violation Notes: Returned to compliance on 01/10/2020. 108- Containers are not properly labeled. Label ATF, motor oil, and all other hazardous materials containers.
Violation Division: Corona Fire Department
Violation Program: HMRRP
Violation Source: CERS

Site ID: 5260
Site Name: American Tire Depot #98 Corona
Violation Date: 08-06-2020
Citation: 40 CFR 1 265.33 - U.S. Code of Federal Regulations, Title 40, Chapter 1, Section(s) 265.33
Violation Description: Failure to test and maintain as necessary all facility communications or alarm systems, fire protection equipment, spill control equipment, and decontamination equipment to assure its proper operation in time of emergency.
Violation Notes: Returned to compliance on 08/27/2020.
Violation Division: Riverside County Department of Env Health
Violation Program: HW
Violation Source: CERS

Evaluation:
Eval General Type: Other/Unknown
Eval Date: 01-10-2020
Violations Found: No
Eval Type: Other, not routine, done by local agency
Eval Notes: Not reported
Eval Division: Corona Fire Department
Eval Program: HMRRP
Eval Source: CERS

Eval General Type: Other/Unknown
Eval Date: 01-17-2017
Violations Found: No
Eval Type: Other, not routine, done by local agency
Eval Notes: Not reported
Eval Division: Corona Fire Department
Eval Program: HMRRP
Eval Source: CERS

RAMONA TIRE INC (Continued) **S113070783**

Eval General Type:	Compliance Evaluation Inspection
Eval Date:	01-31-2017
Violations Found:	Yes
Eval Type:	Routine done by local agency
Eval Notes:	Not reported
Eval Division:	Riverside County Department of Env Health
Eval Program:	HW
Eval Source:	CERS

Eval General Type:	Compliance Evaluation Inspection
Eval Date:	03-12-2014
Violations Found:	Yes
Eval Type:	Routine done by local agency
Eval Notes:	American Tire Depot 304 W. Sixth Street Corona, CA 92882.
Eval Division:	Riverside County Department of Env Health
Eval Program:	HW
Eval Source:	CERS

Eval General Type:	Compliance Evaluation Inspection
Eval Date:	04-02-2014
Violations Found:	Yes
Eval Type:	Routine done by local agency
Eval Notes:	Not reported
Eval Division:	Riverside County Department of Env Health
Eval Program:	HW
Eval Source:	CERS

Eval General Type:	Other/Unknown
Eval Date:	06-10-2014
Violations Found:	No
Eval Type:	Other, not routine, done by local agency
Eval Notes:	Not reported
Eval Division:	Riverside County Department of Env Health
Eval Program:	HW
Eval Source:	CERS

Eval General Type:	Compliance Evaluation Inspection
Eval Date:	06-18-2020
Violations Found:	Yes
Eval Type:	Routine done by local agency
Eval Notes:	Not reported
Eval Division:	Riverside County Department of Env Health
Eval Program:	HW
Eval Source:	CERS

Eval General Type:	Other/Unknown
Eval Date:	08-05-2014
Violations Found:	No
Eval Type:	Other, not routine, done by local agency
Eval Notes:	Not reported
Eval Division:	Riverside County Department of Env Health
Eval Program:	HW
Eval Source:	CERS

Eval General Type:	Other/Unknown
Eval Date:	08-06-2020
Violations Found:	Yes

RAMONA TIRE INC (Continued) **S113070783**

Eval Type: Other, not routine, done by local agency
Eval Notes: Not reported
Eval Division: Riverside County Department of Env Health
Eval Program: HW
Eval Source: CERS

Eval General Type: Other/Unknown
Eval Date: 08-27-2020
Violations Found: No
Eval Type: Other, not routine, done by local agency
Eval Notes: Not reported
Eval Division: Riverside County Department of Env Health
Eval Program: HW
Eval Source: CERS

Eval General Type: Compliance Evaluation Inspection
Eval Date: 11-27-2019
Violations Found: Yes
Eval Type: Routine done by local agency
Eval Notes: Not reported
Eval Division: Corona Fire Department
Eval Program: HMRRP
Eval Source: CERS

Eval General Type: Other/Unknown
Eval Date: 11-30-2017
Violations Found: No
Eval Type: Other, not routine, done by local agency
Eval Notes: Not reported
Eval Division: Riverside County Department of Env Health
Eval Program: HW
Eval Source: CERS

Eval General Type: Compliance Evaluation Inspection
Eval Date: 12-08-2016
Violations Found: Yes
Eval Type: Routine done by local agency
Eval Notes: Not reported
Eval Division: Corona Fire Department
Eval Program: HMRRP
Eval Source: CERS

Enforcement Action:
Site ID: 5260
Site Name: American Tire Depot #98 Corona
Site Address: 304 W 6TH ST
Site City: CORONA
Site Zip: 92882
Enf Action Date: 02-15-2017
Enf Action Type: Notice of Violation (Unified Program)
Enf Action Description: Notice of Violation Issued by the Inspector at the Time of Inspection
Enf Action Notes: Notice of Violation prepared. Citation to follow if not returned to compliance by 2/20/17.
Enf Action Division: Corona Fire Department
Enf Action Program: HMRRP
Enf Action Source: CERS

RAMONA TIRE INC (Continued) **S113070783**

Site ID:	5260
Site Name:	American Tire Depot #98 Corona
Site Address:	304 W 6TH ST
Site City:	CORONA
Site Zip:	92882
Enf Action Date:	03-12-2014
Enf Action Type:	Notice of Violation (Unified Program)
Enf Action Description:	Notice of Violation Issued by the Inspector at the Time of Inspection
Enf Action Notes:	Not reported
Enf Action Division:	Riverside County Department of Env Health
Enf Action Program:	HW
Enf Action Source:	CERS

Site ID:	5260
Site Name:	American Tire Depot #98 Corona
Site Address:	304 W 6TH ST
Site City:	CORONA
Site Zip:	92882
Enf Action Date:	04-02-2014
Enf Action Type:	Notice of Violation (Unified Program)
Enf Action Description:	Notice of Violation Issued by the Inspector at the Time of Inspection
Enf Action Notes:	Not reported
Enf Action Division:	Riverside County Department of Env Health
Enf Action Program:	HW
Enf Action Source:	CERS

Coordinates:

Site ID:	5260
Facility Name:	American Tire Depot #98 Corona
Env Int Type Code:	HWG
Program ID:	10507126
Coord Name:	Not reported
Ref Point Type Desc:	Center of a facility or station.
Latitude:	33.875360
Longitude:	-117.569190

Affiliation:

Affiliation Type Desc:	Document Preparer
Entity Name:	John Beerwert
Entity Title:	Not reported
Affiliation Address:	Not reported
Affiliation City:	Not reported
Affiliation State:	Not reported
Affiliation Country:	Not reported
Affiliation Zip:	Not reported
Affiliation Phone:	Not reported

Affiliation Type Desc:	Environmental Contact
Entity Name:	Michael Humbach
Entity Title:	Not reported
Affiliation Address:	4490 AYERS AVE
Affiliation City:	VERNON
Affiliation State:	CA
Affiliation Country:	Not reported
Affiliation Zip:	90058
Affiliation Phone:	Not reported

RAMONA TIRE INC (Continued) **S113070783**

Affiliation Type Desc:	Facility Mailing Address
Entity Name:	Mailing Address
Entity Title:	Not reported
Affiliation Address:	4490 AYERS AVE
Affiliation City:	VERNON
Affiliation State:	CA
Affiliation Country:	Not reported
Affiliation Zip:	90058
Affiliation Phone:	Not reported

Affiliation Type Desc:	Identification Signer
Entity Name:	Ara Tchaghlassian
Entity Title:	President
Affiliation Address:	Not reported
Affiliation City:	Not reported
Affiliation State:	Not reported
Affiliation Country:	Not reported
Affiliation Zip:	Not reported
Affiliation Phone:	Not reported

Affiliation Type Desc:	Legal Owner
Entity Name:	ATV INC
Entity Title:	Not reported
Affiliation Address:	4490 AYERS AVE
Affiliation City:	VERNON
Affiliation State:	CA
Affiliation Country:	United States
Affiliation Zip:	90058
Affiliation Phone:	(562) 977-8565

Affiliation Type Desc:	CUPA District
Entity Name:	Riverside Cnty Env Health
Entity Title:	Not reported
Affiliation Address:	4065 County Circle Drive, Room 104
Affiliation City:	Riverside
Affiliation State:	CA
Affiliation Country:	Not reported
Affiliation Zip:	92503
Affiliation Phone:	(951) 358-5055

Affiliation Type Desc:	Parent Corporation
Entity Name:	ATV INC
Entity Title:	Not reported
Affiliation Address:	Not reported
Affiliation City:	Not reported
Affiliation State:	Not reported
Affiliation Country:	Not reported
Affiliation Zip:	Not reported
Affiliation Phone:	Not reported

Affiliation Type Desc:	Operator
Entity Name:	ATV INC
Entity Title:	Not reported
Affiliation Address:	Not reported
Affiliation City:	Not reported
Affiliation State:	Not reported
Affiliation Country:	Not reported

RAMONA TIRE INC (Continued) **S113070783**

Affiliation Zip: Not reported
Affiliation Phone: (562) 977-8565

HWTS:
Name: RAMONA TIRE INC
Address: 304 W 6TH ST
Address 2: Not reported
City,State,Zip: CORONA, CA 928823349
EPA ID: CAL000125278
Inactive Date: 06/30/2014
Create Date: 03/22/1996
Last Act Date: 06/18/2015
Mailing Name: Not reported
Mailing Address: 941 S. STATE STREET
Mailing Address 2: Not reported
Mailing City,State,Zip: HEMET, CA 925430000
Owner Name: RAMONA AUTO SERVICES INC
Owner Address: P.O. BOX 960
Owner Address 2: Not reported
Owner City,State,Zip: HEMET, CA 925460960
Contact Name: CHRIS WYBORNY
Contact Address: 941 S. STATE STREET
Contact Address 2: Not reported
City,State,Zip: HEMET, CA 925430000

NAICS:
EPA ID: CAL000125278
Create Date: 2002-03-14 16:36:28.000
NAICS Code: 811111
NAICS Description: General Automotive Repair
Issued EPA ID Date: 1996-03-22 00:00:00
Inactive Date: 2014-06-30 00:00:00
Facility Name: RAMONA TIRE INC
Facility Address: 304 W 6TH ST
Facility Address 2: Not reported
Facility City: CORONA
Facility County: Not reported
Facility State: CA
Facility Zip: 928823349

A10 **ATV INC DBA AMERICAN TIRE DEPOT** **RCRA NonGen / NLR** **1024843973**
SW **304 W 6TH ST** **CAL000395949**
< 1/8 **CORONA, CA 92882**
0.035 mi.
183 ft. **Site 8 of 8 in cluster A**

Relative:
Higher

Actual:
675 ft.

RCRA NonGen / NLR:
Date Form Received by Agency: 2014-04-18 00:00:00.0
Handler Name: ATV INC DBA AMERICAN TIRE DEPOT
Handler Address: 304 W 6TH ST
Handler City,State,Zip: CORONA, CA 92882
EPA ID: CAL000395949
Contact Name: JOHN BEERWERT
Contact Address: 14407 ALONDRA BLVD
Contact City,State,Zip: LA MIRADA, CA 90638
Contact Telephone: 562-977-8565

ATV INC DBA AMERICAN TIRE DEPOT (Continued) **1024843973**

Contact Fax:	562-217-4160
Contact Email:	JOHNB@ATVTIREINC.COM
Contact Title:	Not reported
EPA Region:	09
Land Type:	Not reported
Federal Waste Generator Description:	Not a generator, verified
Non-Notifier:	Not reported
Biennial Report Cycle:	Not reported
Accessibility:	Not reported
Active Site Indicator:	Handler Activities
State District Owner:	Not reported
State District:	Not reported
Mailing Address:	14407 ALONDRA BLVD
Mailing City,State,Zip:	LA MIRADA, CA 90638-0000
Owner Name:	ATV INC
Owner Type:	Other
Operator Name:	JOHN BEERWERT
Operator Type:	Other
Short-Term Generator Activity:	No
Importer Activity:	No
Mixed Waste Generator:	No
Transporter Activity:	No
Transfer Facility Activity:	No
Recycler Activity with Storage:	No
Small Quantity On-Site Burner Exemption:	No
Smelting Melting and Refining Furnace Exemption:	No
Underground Injection Control:	No
Off-Site Waste Receipt:	No
Universal Waste Indicator:	Yes
Universal Waste Destination Facility:	Yes
Federal Universal Waste:	No
Active Site Fed-Reg Treatment Storage and Disposal Facility:	Not reported
Active Site Converter Treatment storage and Disposal Facility:	Not reported
Active Site State-Reg Treatment Storage and Disposal Facility:	Not reported
Active Site State-Reg Handler:	---
Federal Facility Indicator:	Not reported
Hazardous Secondary Material Indicator:	N
Sub-Part K Indicator:	Not reported
Commercial TSD Indicator:	No
Treatment Storage and Disposal Type:	Not reported
2018 GPRA Permit Baseline:	Not on the Baseline
2018 GPRA Renewals Baseline:	Not on the Baseline
Permit Renewals Workload Universe:	Not reported
Permit Workload Universe:	Not reported
Permit Progress Universe:	Not reported
Post-Closure Workload Universe:	Not reported
Closure Workload Universe:	Not reported
202 GPRA Corrective Action Baseline:	No
Corrective Action Workload Universe:	No
Subject to Corrective Action Universe:	No
Non-TSDFs Where RCRA CA has Been Imposed Universe:	No
TSDFs Potentially Subject to CA Under 3004 (u)/(v) Universe:	No
TSDFs Only Subject to CA under Discretionary Auth Universe:	No
Corrective Action Priority Ranking:	No NCAPS ranking
Environmental Control Indicator:	No
Institutional Control Indicator:	No
Human Exposure Controls Indicator:	N/A

ATV INC DBA AMERICAN TIRE DEPOT (Continued) **1024843973**

Groundwater Controls Indicator:	N/A
Operating TSDF Universe:	Not reported
Full Enforcement Universe:	Not reported
Significant Non-Complier Universe:	No
Unaddressed Significant Non-Complier Universe:	No
Addressed Significant Non-Complier Universe:	No
Significant Non-Complier With a Compliance Schedule Universe:	No
Financial Assurance Required:	Not reported
Handler Date of Last Change:	2018-09-06 17:04:15.0
Recognized Trader-Importer:	No
Recognized Trader-Exporter:	No
Importer of Spent Lead Acid Batteries:	No
Exporter of Spent Lead Acid Batteries:	No
Recycler Activity Without Storage:	No
Manifest Broker:	No
Sub-Part P Indicator:	No

Handler - Owner Operator:

Owner/Operator Indicator:	Owner
Owner/Operator Name:	ATV INC
Legal Status:	Other
Date Became Current:	Not reported
Date Ended Current:	Not reported
Owner/Operator Address:	14407 ALONDRA BLVD
Owner/Operator City,State,Zip:	LA MIRADA, CA 90638-0000
Owner/Operator Telephone:	562-977-8565
Owner/Operator Telephone Ext:	Not reported
Owner/Operator Fax:	Not reported
Owner/Operator Email:	Not reported

Owner/Operator Indicator:	Operator
Owner/Operator Name:	JOHN BEERWERT
Legal Status:	Other
Date Became Current:	Not reported
Date Ended Current:	Not reported
Owner/Operator Address:	14407 ALONDRA BLVD
Owner/Operator City,State,Zip:	LA MIRADA, CA 90638
Owner/Operator Telephone:	562-977-8565
Owner/Operator Telephone Ext:	Not reported
Owner/Operator Fax:	Not reported
Owner/Operator Email:	Not reported

Historic Generators:

Receive Date:	2014-04-18 00:00:00.0
Handler Name:	ATV INC DBA AMERICAN TIRE DEPOT
Federal Waste Generator Description:	Not a generator, verified
State District Owner:	Not reported
Large Quantity Handler of Universal Waste:	No
Recognized Trader Importer:	No
Recognized Trader Exporter:	No
Spent Lead Acid Battery Importer:	No
Spent Lead Acid Battery Exporter:	No
Current Record:	Yes
Non Storage Recycler Activity:	Not reported
Electronic Manifest Broker:	Not reported

ATV INC DBA AMERICAN TIRE DEPOT (Continued) **1024843973**

List of NAICS Codes and Descriptions:
NAICS Code: 811111
NAICS Description: GENERAL AUTOMOTIVE REPAIR

Facility Has Received Notices of Violations:
Violations: No Violations Found

Evaluation Action Summary:
Evaluations: No Evaluations Found

11
NE
< 1/8
0.035 mi.
185 ft.

CORONA RDA MAIN AT RAMONA PROPERTY **US BROWNFIELDS** **1014673210**
480 S MAIN ST/599 S RAMONA AVE **N/A**
CORONA, CA 92879

Relative:
Lower

Actual:
660 ft.

US BROWNFIELDS:

Name:	CORONA RDA MAIN AT RAMONA PROPERTY
Address:	480 S MAIN ST/599 S RAMONA AVE
City,State,Zip:	CORONA, CA 92879
Recipient Name:	R9 TBA - California (ARRA)
Grant Type:	TBA
Property Number:	117-143-015/117-151-022
Parcel size:	6.15
Latitude:	33.8764
Longitude:	-117.5661
HCM Label:	Global Positioning Method-Unspecified Parameters
Map Scale:	-
Point of Reference:	Center of a Facility or Station
Highlights:	Property is currently the Corona Mall. Former Use: 1891 - 1969: residential, retail, warehouses, lumber company, commercial, bank, hotel, horse stables. 1969 - present: Corona Mall commercial/retail.
Datum:	North American Datum of 1983
Acres Property ID:	117141
IC Data Access:	-
Start Date:	-
Redev Completition Date:	-
Completed Date:	-
Acres Cleaned Up:	-
Cleanup Funding:	-
Cleanup Funding Source:	-
Assessment Funding:	15000
Assessment Funding Source:	EPA
Redevelopment Funding:	-
Redev. Funding Source:	-
Redev. Funding Entity Name:	-
Redevelopment Start Date:	-
Assessment Funding Entity:	US EPA - TBA Funding
Cleanup Funding Entity:	-
Grant Type:	Hazardous
Accomplishment Type:	Phase I Environmental Assessment
Accomplishment Count:	Y
Cooperative Agreement Number:	n/a
Start Date:	05/18/2010
Ownership Entity:	-

CORONA RDA MAIN AT RAMONA PROPERTY (Continued) **1014673210**

Completion Date:	11/10/2010
Current Owner:	City of Corona Redevelopment Agency
Did Owner Change:	N
Cleanup Required:	U
Video Available:	-
Photo Available:	Y
Institutional Controls Required:	U
IC Category Proprietary Controls:	-
IC Cat. Info. Devices:	-
IC Cat. Gov. Controls:	-
IC Cat. Enforcement Permit Tools:	-
IC in place date:	-
IC in place:	N
State/tribal program date:	-
State/tribal program ID:	-
State/tribal NFA date:	-
Air cleaned:	-
Asbestos found:	-
Asbestos cleaned:	-
Controled substance found:	-
Controled substance cleaned:	-
Drinking water affected:	-
Drinking water cleaned:	-
Groundwater affected:	-
Groundwater cleaned:	-
Lead contaminant found:	-
Lead cleaned up:	-
No media affected:	Not reported
Unknown media affected:	-
Other cleaned up:	-
Other metals found:	-
Other metals cleaned:	-
Other contaminants found:	-
Other contams found description:	-
PAHs found:	-
PAHs cleaned up:	-
PCBs found:	-
PCBs cleaned up:	-
Petro products found:	-
Petro products cleaned:	-
Sediments found:	-
Sediments cleaned:	-
Soil affected:	-
Soil cleaned up:	-
Surface water cleaned:	-
VOCs found:	-
VOCs cleaned:	-
Cleanup other description:	-
Num. of cleanup and re-dev. jobs:	-
Past use greenspace acreage:	-
Past use residential acreage:	-
Surface Water:	-
Past use commercial acreage:	6.15
Past use industrial acreage:	-
Future use greenspace acreage:	-
Future use residential acreage:	3
Future use commercial acreage:	3.15

CORONA RDA MAIN AT RAMONA PROPERTY (Continued) **1014673210**

Future use industrial acreage:	-
Superfund Fed. landowner flag:	N
Arsenic cleaned up:	-
Cadmium cleaned up:	-
Chromium cleaned up:	-
Copper cleaned up:	-
Iron cleaned up:	-
mercury cleaned up:	-
Nickel Cleaned Up:	-
No clean up:	-
Pesticides cleaned up:	-
Selenium cleaned up:	-
SVOCs cleaned up:	-
Unknown clean up:	-
Arsenic contaminant found:	-
Cadmium contaminant found:	-
Chromium contaminant found:	-
Copper contaminant found:	-
Iron contaminant found:	-
Mercury contaminant found:	-
Nickel contaminant found:	-
No contaminant found:	-
Pesticides contaminant found:	-
Selenium contaminant found:	-
SVOCs contaminant found:	-
Unknown contaminant found:	-
Future Use: Multistory	-
Media affected Bluiding Material:	-
Media affected indoor air:	-
Building material media cleaned up:	-
Indoor air media cleaned up:	-
Unknown media cleaned up:	-
Past Use: Multistory	Not reported
Property Description:	1891 - 1969: residential, retail, warehouses, lumber company, commercial, bank, hotel, horse stables. 1969 - present: Corona Mall commercial/retail.
Below Poverty Number:	1737
Below Poverty Percent:	28.5
Meidan Income:	7985
Meidan Income Number:	3769
Meidan Income Percent:	61.84
Vacant Housing Number:	44
Vacant Housing Percent:	2.79
Unemployed Number:	593
Unemployed Percent:	9.73

B12 **HOSKINS C W** **EDR Hist Auto** **1009018059**
ESE **204 W 6TH ST** **N/A**
< 1/8 **CORONA, CA**
0.036 mi.
190 ft. **Site 3 of 4 in cluster B**

Relative: EDR Hist Auto
Higher

Actual: Year: Name: Type:
676 ft. 1939 NEWSOM F G GAS & OIL SERVICE STATIONS
1939 HOSKINS C W AUTO REPAIRERS

B13 **KIRKPATRICK VIRGIL P** **EDR Hist Auto** **1020333380**
ESE **202 W 6TH ST** **N/A**
< 1/8 **CORONA, CA 91720**
0.037 mi.
196 ft. **Site 4 of 4 in cluster B**

Relative: EDR Hist Auto
Higher

Actual: Year: Name: Type:
676 ft. 1969 KIRKPATRICK VIRGIL P Gasoline Service Stations
1970 KIRKPATRICK VIRGIL P Gasoline Service Stations

C14 **EZ STOP** **LUST** **S104160147**
West **401 6TH ST** **HIST CORTESE** **N/A**
< 1/8 **CORONA, CA 91720**
0.075 mi.
395 ft. **Site 1 of 15 in cluster C**

Relative: LUST REG 8:
Lower

Actual:
667 ft.

Name:	RAJ MOBIL/SMOG CHECK OF CORONA
Address:	401 6TH ST
City:	CORONA
Region:	8
County:	Riverside
Regional Board:	Santa Ana Region
Facility Status:	Case Closed
Case Number:	083301722T
Local Case Num:	Not reported
Case Type:	Soil only
Substance:	Gasoline
Qty Leaked:	Not reported
Abate Method:	Excavate and Dispose - remove contaminated soil and dispose in approved site
Cross Street:	HOWARD
Enf Type:	None Taken
Funding:	Not reported
How Discovered:	Tank Closure
How Stopped:	Not reported
Leak Cause:	UNK
Leak Source:	UNK
Global ID:	T0606500216
How Stopped Date:	5/10/1990
Enter Date:	12/16/1990
Date Confirmation of Leak Began:	5/10/1990
Date Preliminary Assessment Began:	Not reported
Discover Date:	5/10/1990
Enforcement Date:	1/1/1965
Close Date:	12/12/1991
Date Prelim Assessment Workplan Submitted:	12/5/1990
Date Pollution Characterization Began:	Not reported
Date Remediation Plan Submitted:	Not reported
Date Remedial Action Underway:	5/9/1991
Date Post Remedial Action Monitoring:	Not reported
Enter Date:	12/16/1990
GW Qualifies:	Not reported
Soil Qualifies:	Not reported
Operator:	Not reported
Facility Contact:	Not reported
Interim:	Not reported
Oversite Program:	LUST

EZ STOP (Continued) **S104160147**

Latitude:	33.8551682
Longitude:	-117.5322685
MTBE Date:	Not reported
Max MTBE GW:	Not reported
MTBE Concentration:	0
Max MTBE Soil:	Not reported
MTBE Fuel:	1
MTBE Tested:	Site NOT Tested for MTBE.Includes Unknown and Not Analyzed.
MTBE Class:	*
Staff:	NOM
Staff Initials:	UNK
Lead Agency:	Local Agency
Local Agency:	33000L
Hydr Basin #:	UNNAMED BASIN
Beneficial:	Not reported
Priority:	Not reported
Cleanup Fund Id:	Not reported
Work Suspended:	Not reported

Summary: Not reported

Name:	EZ STOP
Address:	401 6TH ST
City:	CORONA
Region:	8
County:	Riverside
Regional Board:	Santa Ana Region
Facility Status:	Leak being confirmed
Case Number:	083303259T
Local Case Num:	9814582
Case Type:	Soil only
Substance:	Gasoline
Qty Leaked:	Not reported
Abate Method:	Not reported
Cross Street:	Not reported
Enf Type:	Not reported
Funding:	Not reported
How Discovered:	Not reported
How Stopped:	Not reported
Leak Cause:	Not reported
Leak Source:	Not reported
Global ID:	T0606500539
How Stopped Date:	Not reported
Enter Date:	11/3/1998
Date Confirmation of Leak Began:	1/1/1965
Date Preliminary Assessment Began:	Not reported
Discover Date:	10/1/1998
Enforcement Date:	Not reported
Close Date:	Not reported
Date Prelim Assessment Workplan Submitted:	Not reported
Date Pollution Characterization Began:	Not reported
Date Remediation Plan Submitted:	Not reported
Date Remedial Action Underway:	Not reported
Date Post Remedial Action Monitoring:	Not reported
Enter Date:	11/3/1998
GW Qualifies:	=
Soil Qualifies:	Not reported
Operator:	Not reported

EZ STOP (Continued) **S104160147**

Facility Contact:	Not reported
Interim:	Not reported
Oversite Program:	LUST
Latitude:	33.8769456
Longitude:	-117.5980158
MTBE Date:	1/14/2002
Max MTBE GW:	426
MTBE Concentration:	0
Max MTBE Soil:	Not reported
MTBE Fuel:	1
MTBE Tested:	MTBE Detected. Site tested for MTBE & MTBE detected
MTBE Class:	*
Staff:	NOM
Staff Initials:	UNK
Lead Agency:	Local Agency
Local Agency:	33000L
Hydr Basin #:	UPPER SANTA ANA VALL
Beneficial:	Not reported
Priority:	Not reported
Cleanup Fund Id:	Not reported
Work Suspended:	Not reported

Summary: Not reported

HIST CORTESE:

edr_fname:	L P DENNY
edr_fadd1:	401
City,State,Zip:	CORONA, CA 91720
Region:	CORTESE
Facility County Code:	33
Reg By:	LTNKA
Reg Id:	083303263T

edr_fname:	THRIFTY OIL #349/ ARCO #9
edr_fadd1:	401
City,State,Zip:	CORONA, CA 91720
Region:	CORTESE
Facility County Code:	33
Reg By:	LTNKA
Reg Id:	083303293T

edr_fname:	EZ STOP
edr_fadd1:	401
City,State,Zip:	CORONA, CA 91720
Region:	CORTESE
Facility County Code:	33
Reg By:	LTNKA
Reg Id:	083303259T

C15 **PS 6** **HIST UST** **U001569156**
West **401 6TH ST** **N/A**
< 1/8 **CORONA, CA 91720**
0.075 mi.
395 ft. **Site 2 of 15 in cluster C**

Relative: HIST UST:
Lower

Actual:
667 ft.

Name:	PS 6
Address:	401 6TH ST
City,State,Zip:	CORONA, CA 91720
File Number:	0001F863
URL:	http://geotracker.waterboards.ca.gov/ustpdfs/pdf/0001F863.pdf
Region:	STATE
Facility ID:	00000009086
Facility Type:	Gas Station
Other Type:	Not reported
Contact Name:	MONTRI PHUVADAKORN
Telephone:	2136664471
Owner Name:	PALM SPRINGS OIL CO INC
Owner Address:	5121 SUNSET BLVD.
Owner City,St,Zip:	LOS ANGELES, CA 90027
Total Tanks:	0003
Tank Num:	001
Container Num:	1
Year Installed:	Not reported
Tank Capacity:	00012000
Tank Used for:	PRODUCT
Type of Fuel:	UNLEADED
Container Construction Thickness:	1/4
Leak Detection:	Stock Inventor
Tank Num:	002
Container Num:	2
Year Installed:	Not reported
Tank Capacity:	00012000
Tank Used for:	PRODUCT
Type of Fuel:	PREMIUM
Container Construction Thickness:	1/4
Leak Detection:	Stock Inventor
Tank Num:	003
Container Num:	3
Year Installed:	Not reported
Tank Capacity:	00012000
Tank Used for:	PRODUCT
Type of Fuel:	DIESEL
Container Construction Thickness:	1/4
Leak Detection:	Stock Inventor

Click here for Geo Tracker PDF:

C16 **HOOVER S GARAGE** **EDR Hist Auto** **1009018056**
West **414-24 W 6TH ST** **N/A**
< 1/8 **CORONA, CA**
0.086 mi.
454 ft. **Site 3 of 15 in cluster C**

Relative: EDR Hist Auto
Higher

Actual: Year: Name: Type:
668 ft. 1939 HOOVER S GARAGE GAS & OIL SERVICE STATIONS
1939 HOOVER S GARAGE AUTO REPAIRERS

C17 **PALM SPRINGS OIL COMPANY** **LUST** **S105023413**
West **401 06TH** **HIST CORTESE** **N/A**
< 1/8 **CORONA, CA 91720**
0.088 mi.
463 ft. **Site 4 of 15 in cluster C**

Relative: LUST REG 8:
Lower

Actual: Name: PALM SPRINGS OIL COMPANY
665 ft. Address: 401 6TH ST
City: CORONA
Region: 8
County: Riverside
Regional Board: Santa Ana Region
Facility Status: Case Closed
Case Number: 083302229T
Local Case Num: 921036
Case Type: Soil only
Substance: Waste Oil
Qty Leaked: Not reported
Abate Method: Not reported
Cross Street: SHERIDAN
Enf Type: CLOS
Funding: Not reported
How Discovered: Tank Closure
How Stopped: Not reported
Leak Cause: UNK
Leak Source: UNK
Global ID: T0606500314
How Stopped Date: Not reported
Enter Date: 3/20/1993
Date Confirmation of Leak Began: Not reported
Date Preliminary Assessment Began: 1/22/1993
Discover Date: 11/5/1992
Enforcement Date: Not reported
Close Date: 4/24/1995
Date Prelim Assessment Workplan Submitted: 12/16/1992
Date Pollution Characterization Began: Not reported
Date Remediation Plan Submitted: Not reported
Date Remedial Action Underway: Not reported
Date Post Remedial Action Monitoring: Not reported
Enter Date: 3/20/1993
GW Qualifies: Not reported
Soil Qualifies: Not reported
Operator: Not reported
Facility Contact: Not reported
Interim: Not reported
Oversite Program: LUST
Latitude: 33.8769456

PALM SPRINGS OIL COMPANY (Continued) **S105023413**

Longitude:	-117.5980158
MTBE Date:	Not reported
Max MTBE GW:	Not reported
MTBE Concentration:	0
Max MTBE Soil:	Not reported
MTBE Fuel:	0
MTBE Tested:	Not Required to be Tested.
MTBE Class:	*
Staff:	NOM
Staff Initials:	UNK
Lead Agency:	Local Agency
Local Agency:	33000L
Hydr Basin #:	UPPER SANTA ANA VALL
Beneficial:	Not reported
Priority:	Not reported
Cleanup Fund Id:	Not reported
Work Suspended:	Not reported

Summary: Not reported

HIST CORTESE:

edr_fname:	PALM SPRINGS OIL COMPANY
edr_fadd1:	401 06TH
City,State,Zip:	CORONA, CA 91720
Region:	CORTESE
Facility County Code:	33
Reg By:	LTNKA
Reg Id:	083302229T

C18 **AAAA FUEL INC** **UST** **U004240881**
West **401 W SIXTH ST** **N/A**
< 1/8 **CORONA, CA 92882**
0.089 mi.
472 ft. **Site 5 of 15 in cluster C**

Relative: **Lower**

Actual: **664 ft.**

RIVERSIDE CO. UST:

Name:	AAAA FUEL INC
Address:	401 W SIXTH ST
City,State,Zip:	CORONA, CA 92882
Region:	RIVERSIDE
Total Tanks:	3

UST:

Name:	AAAA FUEL INC.
Address:	401 W SIXTH ST
City,State,Zip:	CORONA, CA 92882
Facility ID:	FA0045047
Permitting Agency:	Riverside County Department of Environmental Health
Latitude:	33.87613
Longitude:	-117.57033

C19 **CORONA BEACON CORONA BEACON** **UST** **U004186694**
West **401 W 6TH ST** **N/A**
< 1/8 **CORONA, CA 92882**
0.089 mi.
472 ft. **Site 6 of 15 in cluster C**

Relative:
Lower

Actual:
664 ft.

UST:

Name:	CORONA BEACON CORONA BEACON
Address:	401 W 6TH ST
City,State,Zip:	CORONA, CA 92882
Facility ID:	301
Permitting Agency:	RIVERSIDE COUNTY
Latitude:	33.877479
Longitude:	-117.568975

C20 **PALM SPRINGS OIL #6** **RCRA-SQG** **1000294437**
West **401 W SIXTH ST** **LUST** **CAD981660590**
< 1/8 **CORONA, CA 92880** **CERS HAZ WASTE**
0.089 mi. **CERS TANKS**
472 ft. **Site 7 of 15 in cluster C** **FINDS**
ECHO

Relative:
Lower

Cortese
HAZNET

Actual:
664 ft.

CERS
HWTS

RCRA-SQG:

Date Form Received by Agency:		1986-10-08 00:00:00.0
Handler Name:	PALM SPRINGS OIL #6	
Handler Address:		401 W SIXTH ST
Handler City,State,Zip:		CORONA, CA 92880
EPA ID:		CAD981660590
Contact Name:		ENVIRONMENTAL MANAGER
Contact Address:		401 W SIXTH ST
Contact City,State,Zip:		CORONA, CA 91720
Contact Telephone:		213-666-4471
Contact Fax:		Not reported
Contact Email:		Not reported
Contact Title:		Not reported
EPA Region:		09
Land Type:		Other
Federal Waste Generator Description:		Small Quantity Generator
Non-Notifier:		Not reported
Biennial Report Cycle:		Not reported
Accessibility:		Not reported
Active Site Indicator:		Handler Activities
State District Owner:		CA
State District:		4
Mailing Address:		5121 SUNSET BLVD
Mailing City,State,Zip:		LOS ANGELES, CA 90027
Owner Name:		LAUREL OIL CO
Owner Type:		Private
Operator Name:		NOT REQUIRED
Operator Type:		Private
Short-Term Generator Activity:		No
Importer Activity:		No
Mixed Waste Generator:		No
Transporter Activity:		No
Transfer Facility Activity:		No
Recycler Activity with Storage:		No

PALM SPRINGS OIL #6 (Continued) **1000294437**

Small Quantity On-Site Burner Exemption:	No
Smelting Melting and Refining Furnace Exemption:	No
Underground Injection Control:	No
Off-Site Waste Receipt:	No
Universal Waste Indicator:	No
Universal Waste Destination Facility:	No
Federal Universal Waste:	No
Active Site Fed-Reg Treatment Storage and Disposal Facility:	Not reported
Active Site Converter Treatment storage and Disposal Facility:	Not reported
Active Site State-Reg Treatment Storage and Disposal Facility:	Not reported
Active Site State-Reg Handler:	---
Federal Facility Indicator:	Not reported
Hazardous Secondary Material Indicator:	NN
Sub-Part K Indicator:	Not reported
Commercial TSD Indicator:	No
Treatment Storage and Disposal Type:	Not reported
2018 GPRA Permit Baseline:	Not on the Baseline
2018 GPRA Renewals Baseline:	Not on the Baseline
Permit Renewals Workload Universe:	Not reported
Permit Workload Universe:	Not reported
Permit Progress Universe:	Not reported
Post-Closure Workload Universe:	Not reported
Closure Workload Universe:	Not reported
202 GPRA Corrective Action Baseline:	No
Corrective Action Workload Universe:	No
Subject to Corrective Action Universe:	No
Non-TSDFs Where RCRA CA has Been Imposed Universe:	No
TSDFs Potentially Subject to CA Under 3004 (u)/(v) Universe:	No
TSDFs Only Subject to CA under Discretionary Auth Universe:	No
Corrective Action Priority Ranking:	No NCAPS ranking
Environmental Control Indicator:	No
Institutional Control Indicator:	No
Human Exposure Controls Indicator:	N/A
Groundwater Controls Indicator:	N/A
Operating TSDF Universe:	Not reported
Full Enforcement Universe:	Not reported
Significant Non-Complier Universe:	No
Unaddressed Significant Non-Complier Universe:	No
Addressed Significant Non-Complier Universe:	No
Significant Non-Complier With a Compliance Schedule Universe:	No
Financial Assurance Required:	Not reported
Handler Date of Last Change:	2002-06-27 03:28:14.0
Recognized Trader-Importer:	No
Recognized Trader-Exporter:	No
Importer of Spent Lead Acid Batteries:	No
Exporter of Spent Lead Acid Batteries:	No
Recycler Activity Without Storage:	Not reported
Manifest Broker:	Not reported
Sub-Part P Indicator:	No

Handler - Owner Operator:

Owner/Operator Indicator:	Owner
Owner/Operator Name:	LAUREL OIL CO
Legal Status:	Private
Date Became Current:	Not reported
Date Ended Current:	Not reported

PALM SPRINGS OIL #6 (Continued) **1000294437**

Owner/Operator Address:	NOT REQUIRED
Owner/Operator City,State,Zip:	NOT REQUIRED, ME 99999
Owner/Operator Telephone:	415-555-1212
Owner/Operator Telephone Ext:	Not reported
Owner/Operator Fax:	Not reported
Owner/Operator Email:	Not reported
Owner/Operator Indicator:	Operator
Owner/Operator Name:	NOT REQUIRED
Legal Status:	Private
Date Became Current:	Not reported
Date Ended Current:	Not reported
Owner/Operator Address:	NOT REQUIRED
Owner/Operator City,State,Zip:	NOT REQUIRED, ME 99999
Owner/Operator Telephone:	415-555-1212
Owner/Operator Telephone Ext:	Not reported
Owner/Operator Fax:	Not reported
Owner/Operator Email:	Not reported

Historic Generators:

Receive Date:	1986-10-08 00:00:00.0
Handler Name: PALM SPRINGS OIL #6	
Federal Waste Generator Description:	Small Quantity Generator
State District Owner:	CA
Large Quantity Handler of Universal Waste:	No
Recognized Trader Importer:	No
Recognized Trader Exporter:	No
Spent Lead Acid Battery Importer:	No
Spent Lead Acid Battery Exporter:	No
Current Record:	Yes
Non Storage Recycler Activity:	Not reported
Electronic Manifest Broker:	Not reported

List of NAICS Codes and Descriptions:

NAICS Codes:	No NAICS Codes Found

Facility Has Received Notices of Violations:

Violations:	No Violations Found

Evaluation Action Summary:

Evaluations:	No Evaluations Found

LUST:

Name:	EZ STOP
Address:	401 W SIXTH ST
City,State,Zip:	CORONA, CA 92882
Lead Agency:	RIVERSIDE COUNTY LOP
Case Type:	LUST Cleanup Site
Geo Track:	http://geotracker.waterboards.ca.gov/profile_report.asp?global_id=T0606500539
Global Id:	T0606500539
Latitude:	33.876093232247
Longitude:	-117.570258511639
Status:	Completed - Case Closed
Status Date:	08/18/2010

PALM SPRINGS OIL #6 (Continued) **1000294437**

Case Worker:	SCB
RB Case Number:	083303259T
Local Agency:	RIVERSIDE COUNTY LOP
File Location:	Local Agency
Local Case Number:	9814582
Potential Media Affect:	Aquifer used for drinking water supply, Soil
Potential Contaminants of Concern:	Gasoline
Site History:	Data prior to 2005 not uploaded to GeoTracker. See case file. Assessment - September 1998 Two 10,000 gal gasoline and one 10,000 gal diesel USTs removed. Impacted soil was detected under the USTs and piping with maximum concentrations of: 12,729 ppm TPHg, 347 ppm TPHd, 120.6 ppm Benzene, 783.422 ppm Toluene, 276 ppm Ethylbenzene, 751.99 ppm Xylenes, and 903.5 ppm MTBE. May 2000 to October 2002 Six soil borings were completed and three multi-completion vapor extraction/groundwater monitoring wells, three vapor extraction wells and one vapor probe were installed. Highest soil concentrations were located south of the USTs: 8400 ppm TPHg (MW-1-55 ft), 65 ppm B (VW-1-55 ft), 310 ppm T (MW-1-55 ft), 150 ppm E (VW-1-55 ft), 590 ppm X (MW-1-55 ft), 100 ppm MTBE (VW-1-40 ft). Remediation October 1998 277.57 tons of impacted soils were excavated and removed from the site. January 2001 A soil vapor extraction (SVE) pilot test was completed. The shallow soils (34 to 54 feet below ground surface (bgs)) had a radius of influence of 10 feet and the deeper soils (60 to 80 ft bgs) had a radius of influence of 40 ft. Maximum vapor concentrations included: 20,070 ppmV TPHg (deep), 228 ppmV B (deep), 111 ppmV T (deep), 11.5 ppmV E (deep), 30 ppmV X (shallow), and 1,067 ppmV MTBE (shallow). Mass removal rates for TPHg were: 57.54 lb/day (shallow) and 61.32 lb/day (deep). April 2002 to September 2003 SVE system was operated continuously using up to 12 SVE wells. Initial vapor concentrations: 5644 ppmV TPHg, 110 ppmV B, 120 ppmV T, 13.5 ppmV E, 42.8 ppmV X, and 89 ppmV MTBE. September 2003 to May 2007 Discontinuous SVE operations were conducted including various system cycling and rebound testing events. Total number of days of SVE operation: 1017 days Total mass recovered: 14954 lb TPHg, 24 lb B, 624 lb T, 210 lb E, 1050 lb X, and 16.83 lb MTBE. Groundwater Six groundwater (GW) monitoring wells were installed at this site. Depth to GW has ranged ~110 ft bgs to ~128 ft bgs and the flow direction has ranged from west to east, but predominantly northeast to northwest. GW impacts were detected in MW-1 during the first two sampling events at maximum concentrations of 2412 ppb TPHg, 187 ppb B, 226 ppb T, 25 ppb E, 243 ppb X, and 426 ppb MTBE. This well was sampled two additional times prior to going dry and all constituents were below the detection limits for both sampling events except 20 ppb MTBE. For seven quarters, wells MW-2 and MW-3 were ND for all constituents testing. Since October 2002, the wells have been dry and unable to be sampled. Wells MW-4, MW-5 and MW-6 were installed in October 2002 and have been sampled quarterly since this time. There have not been any detections in any of these three wells since sampling was initiated. Verification June 2007 Formal SVE rebound testing was conducted. The highest individual well vapor concentrations were: 175 ppmV TPHg, ND B, 8.5 ppmV T, 3.53 ppmV E, 15.3 ppmV X, and ND MTBE. Final mass removal rates for the influent vapor stream were: 5.75 lb/day TPHg, and 0 to <0.6 lb/day BTXE & MTBE. July 2007 Four confirmation soil borings were drilled to verify subsurface conditions. Three were drilled to 80 ft bgs and one was drilled to 125 ft bgs. Impacted soils were detected between 50 and 60 ft bgs in two of the borings (CB-2 and CB-3). Maximum concentrations

PALM SPRINGS OIL #6 (Continued) **1000294437**

included: 2230 ppm TPHg (CB-2-55'), ND B, 445 ppm T (CB-2-55'), 201 ppm E (CB-2-55'), 1550 ppm X (CB-2-55'), ND MTBE. August and September 2007 - SVE operated an additional 33 days and removed 277 lbs TPHg, 6.83 lb T, 3.54 lb E, 15.69 lb X were recovered. (No Benzene or MTBE was recovered during this time.) Subsurface Soil types: The uppermost unit from surface to 180 ft bgs is high clay content silts with lesser amounts of fine- to coarse-grained sand. This unit grades laterally and vertically into relatively clay-free sandand silty sand between 60 and 95 ft bgs. The second unit between approximately 95 and 130 ft bgs consists predominantly of sand and gravel with some fines. Other information: UST system currently installed and operating at the site. The piping and dispensers were replaced in June 2006 and the leak has been stopped. The site has been adequately characterized. Residual impacts remain at the site between 50 and 60 ft bgs in the soils south of the USTs (CB-2 and CB-3). The consultant concludes that the impacts are limited to a lens of low permeability silty clay within a larger sand unit and do not pose a threat to groundwater. No water wells, surface waters, or other sensitive receptors are likely to be impacted. RCDEH issued a letter requiring proper destruction of all existing wells and a site closure letter on 8/18/10. Documentation of well destructions to be submitted by 11/30/2010. As of 06/07/2012 - documentation for destruction of the wells has not been submitted to Riverside County Environmental Health. The County still requires the wells be abandoned propertly and documentation sent to our office. All monitoring and remediation wells destroyed in Aug 2014. RCDHE issued final no further action letter December 19 2014.

LUST:
Global Id: T0606500539
Contact Type: Local Agency Caseworker
Contact Name: SHARON BOLTINGHOUSE
Organization Name: RIVERSIDE COUNTY LOP
Address: 3880 LEMON ST SUITE 200
City: RIVERSIDE
Email: sbolting@rivco.org
Phone Number: 9519558980

LUST:
Global Id: T0606500539
Action Type: REMEDIATION
Date: 04/01/2002
Action: Soil Vapor Extraction (SVE)

Global Id: T0606500539
Action Type: RESPONSE
Date: 05/21/2008
Action: Request for Closure

Global Id: T0606500539
Action Type: ENFORCEMENT
Date: 05/10/2007
Action: Technical Correspondence / Assistance / Other - #RCDEH 051007

Global Id: T0606500539
Action Type: ENFORCEMENT
Date: 12/18/2014

PALM SPRINGS OIL #6 (Continued) **1000294437**

Action:	File review - #RCDEH site summary
Global Id:	T0606500539
Action Type:	RESPONSE
Date:	11/30/2010
Action:	Well Destruction Report - Regulator Responded
Global Id:	T0606500539
Action Type:	Other
Date:	10/01/1998
Action:	Leak Discovery
Global Id:	T0606500539
Action Type:	RESPONSE
Date:	04/30/2009
Action:	Other Report / Document
Global Id:	T0606500539
Action Type:	ENFORCEMENT
Date:	03/21/2008
Action:	Staff Letter - #RCDEH032108
Global Id:	T0606500539
Action Type:	ENFORCEMENT
Date:	05/03/2010
Action:	Staff Letter - #RCDEH 050310
Global Id:	T0606500539
Action Type:	ENFORCEMENT
Date:	04/15/2005
Action:	File review
Global Id:	T0606500539
Action Type:	ENFORCEMENT
Date:	03/17/2010
Action:	Clean Up Fund - Case Closure Review Summary Report (RSR)
Global Id:	T0606500539
Action Type:	Other
Date:	09/01/1998
Action:	Leak Stopped
Global Id:	T0606500539
Action Type:	ENFORCEMENT
Date:	08/06/2009
Action:	Staff Letter - #RCDEH080609
Global Id:	T0606500539
Action Type:	ENFORCEMENT
Date:	08/18/2010
Action:	Closure/No Further Action Letter - #RCDEH Closure
Global Id:	T0606500539
Action Type:	ENFORCEMENT
Date:	09/28/2009
Action:	Clean Up Fund - Case Closure Review Summary Report (RSR)

PALM SPRINGS OIL #6 (Continued) **1000294437**

Global Id: T0606500539
Action Type: ENFORCEMENT
Date: 03/17/2010
Action: Clean Up Fund - Case Closure Review Summary Report (RSR)

Global Id: T0606500539
Action Type: RESPONSE
Date: 08/10/2007
Action: Other Report / Document

Global Id: T0606500539
Action Type: RESPONSE
Date: 01/15/2008
Action: Monitoring Report - Quarterly

Global Id: T0606500539
Action Type: RESPONSE
Date: 04/15/2008
Action: Monitoring Report - Quarterly

Global Id: T0606500539
Action Type: RESPONSE
Date: 08/06/2010
Action: Well Destruction Report

Global Id: T0606500539
Action Type: ENFORCEMENT
Date: 03/20/2009
Action: Verbal Enforcement

Global Id: T0606500539
Action Type: ENFORCEMENT
Date: 07/19/2010
Action: Notice of Responsibility - #RCDEH NOR 071910

Global Id: T0606500539
Action Type: ENFORCEMENT
Date: 07/19/2010
Action: Staff Letter - #RCDEH071910

Global Id: T0606500539
Action Type: ENFORCEMENT
Date: 08/18/2010
Action: Staff Letter - #RCDEH 081810

Global Id: T0606500539
Action Type: Other
Date: 10/01/1998
Action: Leak Reported

Global Id: T0606500539
Action Type: RESPONSE
Date: 10/15/2007
Action: Monitoring Report - Quarterly

Global Id: T0606500539
Action Type: ENFORCEMENT

PALM SPRINGS OIL #6 (Continued) **1000294437**

Date: 12/10/2007
Action: File review

Global Id: T0606500539
Action Type: ENFORCEMENT
Date: 08/26/2008
Action: Staff Letter - #RCDEH082608

Global Id: T0606500539
Action Type: ENFORCEMENT
Date: 12/19/2014
Action: Closure/No Further Action Letter - #RCDEH NFA letter

LUST:
Global Id: T0606500539
Status: Open - Case Begin Date
Status Date: 09/01/1998

Global Id: T0606500539
Status: Open - Site Assessment
Status Date: 10/01/1998

Global Id: T0606500539
Status: Open - Site Assessment
Status Date: 12/20/1999

Global Id: T0606500539
Status: Open - Remediation
Status Date: 04/01/2002

Global Id: T0606500539
Status: Open - Verification Monitoring
Status Date: 05/10/2007

Global Id: T0606500539
Status: Completed - Case Closed
Status Date: 08/18/2010

RIVERSIDE CO. LUST:
Name: EZ STOP/ PALM SPRINGS OIL #6
Address: 401 W SIXTH ST
City,State,Zip: CORONA, CA
Region: RIVERSIDE
Facility ID: 9814582
Employee: Boltinghous-LOP
Site Closed: Yes
Case Type: Soil only
Facility Status: closed/action completed
Casetype Decode: Soil only is impacted
Fstatus Decode: Closed/Action completed

Name: EZ STOP/ PALM SPRINGS OIL #6
Address: 401 W SIXTH ST
City,State,Zip: CORONA, CA
Region: RIVERSIDE

PALM SPRINGS OIL #6 (Continued) **1000294437**

Facility ID: 921036
Employee: Jones
Site Closed: Yes
Case Type: Soil only
Facility Status: closed/action completed
Casetype Decode: Soil only is impacted
Fstatus Decode: Closed/Action completed

CERS HAZ WASTE:
Name: AAAA FUEL INC.
Address: 401 W SIXTH ST
City,State,Zip: CORONA, CA 92882
Site ID: 185166
CERS ID: 10552270
CERS Description: Hazardous Waste Generator

CERS TANKS:
Name: AAAA FUEL INC.
Address: 401 W SIXTH ST
City,State,Zip: CORONA, CA 92882
Site ID: 185166
CERS ID: 10552270
CERS Description: Underground Storage Tank

FINDS:
Registry ID: 110012215744

Click Here:

Environmental Interest/Information System:
California Hazardous Waste Tracking System - Datamart (HWTS-DATAMART) provides California with information on hazardous waste shipments for generators, transporters, and treatment, storage, and disposal facilities.
RCRAInfo is a national information system that supports the Resource Conservation and Recovery Act (RCRA) program through the tracking of events and activities related to facilities that generate, transport, and treat, store, or dispose of hazardous waste. RCRAInfo allows RCRA program staff to track the notification, permit, compliance, and corrective action activities required under RCRA.
STATE MASTER

Click this hyperlink while viewing on your computer to access additional FINDS: detail in the EDR Site Report.

ECHO:
Envid: 1000294437
Registry ID: 110012215744
DFR URL: http://echo.epa.gov/detailed-facility-report?fid=110012215744
Name: PALM SPRINGS OIL #6
Address: 401 W SIXTH ST
City,State,Zip: CORONA, CA 92882

CORTESE:
Name: EZ STOP
Address: 401 W SIXTH ST

PALM SPRINGS OIL #6 (Continued) **1000294437**

City,State,Zip:	CORONA, CA 92882
Region:	CORTESE
Envirostor Id:	Not reported
Global ID:	T0606500539
Site/Facility Type:	LUST CLEANUP SITE
Cleanup Status:	COMPLETED - CASE CLOSED
Status Date:	Not reported
Site Code:	Not reported
Latitude:	Not reported
Longitude:	Not reported
Owner:	Not reported
Enf Type:	Not reported
Swat R:	Not reported
Flag:	active
Order No:	Not reported
Waste Discharge System No:	Not reported
Effective Date:	Not reported
Region 2:	Not reported
WID Id:	Not reported
Solid Waste Id No:	Not reported
Waste Management Uit Name:	Not reported
File Name:	Active Open

HAZNET:

Name:	PALM SPRINGS OIL #6
Address:	401 W SIXTH ST
Address 2:	Not reported
City,State,Zip:	CORONA, CA 917200000
Contact:	UNDELIVERABLE PER SURVEY
Telephone:	--
Mailing Name:	Not reported
Mailing Address:	5121 SUNSET BLVD
Year:	1997
Gepaid:	CAD981660590
TSD EPA ID:	CAT080013352
CA Waste Code:	134 - Aqueous solution with total organic residues less than 10 percent
Disposal Method:	R01 - Recycler
Tons:	0.084

Additional Info:

Year:	1997
Gen EPA ID:	CAD981660590
Shipment Date:	19970102
Creation Date:	6/26/1997 0:00:00
Receipt Date:	19970110
Manifest ID:	96574974
Trans EPA ID:	CAD983584681
Trans Name:	Not reported
Trans 2 EPA ID:	CAD028277036
Trans 2 Name:	Not reported
TSDF EPA ID:	CAT080013352
Trans Name:	Not reported

PALM SPRINGS OIL #6 (Continued) **1000294437**

TSDF Alt EPA ID: Not reported
TSDF Alt Name: Not reported
Waste Code Description: 134 - Aqueous solution with <10% total organic residues
RCRA Code: Not reported
Meth Code: R01 - Recycler
Quantity Tons: 0.084
Waste Quantity: 20
Quantity Unit: G
Additional Code 1: Not reported
Additional Code 2: Not reported
Additional Code 3: Not reported
Additional Code 4: Not reported
Additional Code 5: Not reported

CERS:
Name: EZ STOP
Address: 401 W SIXTH ST
City,State,Zip: CORONA, CA 92882
Site ID: 237405
CERS ID: T0606500539
CERS Description: Leaking Underground Storage Tank Cleanup Site

Affiliation:
Affiliation Type Desc: Local Agency Caseworker
Entity Name: SHARON BOLTINGHOUSE - RIVERSIDE COUNTY LOP
Entity Title: Not reported
Affiliation Address: 3880 LEMON ST SUITE 200
Affiliation City: RIVERSIDE
Affiliation State: CA
Affiliation Country: Not reported
Affiliation Zip: Not reported
Affiliation Phone: 9519558980

Name: AAAA FUEL INC.
Address: 401 W SIXTH ST
City,State,Zip: CORONA, CA 92882
Site ID: 185166
CERS ID: 10552270
CERS Description: Chemical Storage Facilities

Violations:
Site ID: 185166
Site Name: AAAA Fuel Inc.
Violation Date: 03-10-2014
Citation: 22 CCR 15 66265.32 - California Code of Regulations, Title 22, Chapter 15, Section(s) 66265.32
Violation Description: Failure of the facility to maintain the following emergency equipment or equivalents: 1) An internal communications or alarm system capable of providing immediate emergency instruction (voice or signal) to facility personnel; 2) A device, such as a telephone (immediately available at the scene of Operations/ Maintenance) or a hand-held two-way radio, capable of summoning emergency assistance from local police departments, fire departments, or State or local emergency response teams; 3) Portable fire extinguishers, fire control equipment (including special extinguishing equipment, such as that using foam, inert gas, or dry chemicals), spill control equipment, and decontamination equipment; and 4) Water at adequate volume and

PALM SPRINGS OIL #6 (Continued) **1000294437**

	pressure to supply water hose streams, or foam producing equipment, or automatic sprinklers, or water spray systems.
Violation Notes:	Returned to compliance on 05/12/2016.
Violation Division:	Riverside County Department of Env Health
Violation Program:	HW
Violation Source:	CERS
Site ID:	185166
Site Name:	AAAA Fuel Inc.
Violation Date:	10-12-2016
Citation:	19 CCR 6.95 25508(a)(1) - California Code of Regulations, Title 19, Chapter 6.95, Section(s) 25508(a)(1)
Violation Description:	Failure to complete and electronically submit the Business Activities Page and/or Business Owner Operator Identification Page.
Violation Notes:	Returned to compliance on 03/15/2017. 1010003 Change owner, primary emergency contact and secondary emergency contact's phone # to 951-279-3424. Change property owner to AAAA Fuel. This violation is the responsibility of Riv Co DEH. and has been cleared.
Violation Division:	Corona Fire Department
Violation Program:	HMRRP
Violation Source:	CERS
Site ID:	185166
Site Name:	AAAA Fuel Inc.
Violation Date:	03-27-2015
Citation:	23 CCR 16 2632, 2634, 2636, 2666 - California Code of Regulations, Title 23, Chapter 16, Section(s) 2632, 2634, 2636, 2666
Violation Description:	Failure of the leak detection equipment to have an audible and visual alarm as required.
Violation Notes:	Returned to compliance on 05/12/2016.
Violation Division:	Riverside County Department of Env Health
Violation Program:	UST
Violation Source:	CERS
Site ID:	185166
Site Name:	AAAA Fuel Inc.
Violation Date:	10-18-2016
Citation:	40 CFR 1 265.33 - U.S. Code of Federal Regulations, Title 40, Chapter 1, Section(s) 265.33
Violation Description:	Failure to test and maintain as necessary all facility communications or alarm systems, fire protection equipment, spill control equipment, and decontamination equipment to assure its proper operation in time of emergency.
Violation Notes:	Returned to compliance on 01/31/2018.
Violation Division:	Riverside County Department of Env Health
Violation Program:	HW
Violation Source:	CERS
Site ID:	185166
Site Name:	AAAA Fuel Inc.
Violation Date:	08-31-2020
Citation:	23 CCR 16 2715(c)(2) - California Code of Regulations, Title 23, Chapter 16, Section(s) 2715(c)(2)
Violation Description:	Failure to have at least one facility employee present during operating hours that has been trained in the proper operation and maintenance of the UST system by a designated operator (DO).
Violation Notes:	Returned to compliance on 03/09/2021. Observed annual UST employee

PALM SPRINGS OIL #6 (Continued) **1000294437**

	training performed by the D.O. expired on 8/5/20. Owner/operator shall have training performed and maintain documentation.
Violation Division:	Riverside County Department of Env Health
Violation Program:	UST
Violation Source:	CERS
Site ID:	185166
Site Name:	AAAA Fuel Inc.
Violation Date:	03-27-2015
Citation:	HSC 6.7 25286(a) - California Health and Safety Code, Chapter 6.7, Section(s) 25286(a)
Violation Description:	Failure to submit an complete and accurate application for a permit to operate an underground storage tank, or for renewal of the permit.
Violation Notes:	Returned to compliance on 05/12/2016.
Violation Division:	Riverside County Department of Env Health
Violation Program:	UST
Violation Source:	CERS
Site ID:	185166
Site Name:	AAAA Fuel Inc.
Violation Date:	03-10-2014
Citation:	HSC 6.75 25299.30-25299.34 - California Health and Safety Code, Chapter 6.75, Section(s) 25299.30-25299.34
Violation Description:	Failure to submit and maintain complete and current Certification of Financial Responsibility or other mechanism of financial assurance.
Violation Notes:	Returned to compliance on 05/12/2016.
Violation Division:	Riverside County Department of Env Health
Violation Program:	UST
Violation Source:	CERS
Site ID:	185166
Site Name:	AAAA Fuel Inc.
Violation Date:	09-21-2017
Citation:	23 CCR 16 2712 - California Code of Regulations, Title 23, Chapter 16, Section(s) 2712
Violation Description:	Failure to comply with any of the applicable requirements of the permit issued for the operation of the UST system.
Violation Notes:	Returned to compliance on 09/21/2017.
Violation Division:	Riverside County Department of Env Health
Violation Program:	UST
Violation Source:	CERS
Site ID:	185166
Site Name:	AAAA Fuel Inc.
Violation Date:	09-21-2017
Citation:	23 CCR 16 2715(i) - California Code of Regulations, Title 23, Chapter 16, Section(s) 2715(i)
Violation Description:	Failure to have a properly qualified service technician test leak detection equipment as required every 12 months (vapor, pressure, hydrostatic (VPH) system, sensors, line-leak detectors (LLD), automatic tank gauge (ATG), etc.).
Violation Notes:	Returned to compliance on 09/21/2017.
Violation Division:	Riverside County Department of Env Health
Violation Program:	UST
Violation Source:	CERS
Site ID:	185166

PALM SPRINGS OIL #6 (Continued) **1000294437**

Site Name: AAAA Fuel Inc.
Violation Date: 10-12-2016
Citation: HSC 6.95 Multiple - California Health and Safety Code, Chapter 6.95, Section(s) Multiple
Violation Description: Business Plan Program - Operations/Maintenance - General
Violation Notes: Returned to compliance on 12/20/2016. 104D - Obtain Safety Data Sheet for C02 and make it available to employees.
Violation Division: Corona Fire Department
Violation Program: HMRRP
Violation Source: CERS

Site ID: 185166
Site Name: AAAA Fuel Inc.
Violation Date: 08-30-2019
Citation: Un-Specified
Violation Description: Business Plan Program - Operations/Maintenance - General Local Ordinance
Violation Notes: Returned to compliance on 04/22/2020. No spill kit onsite. Obtain emergency spill kit. * Picture of spill kit on-site emailed on 4/22/2020
Violation Division: Corona Fire Department
Violation Program: HMRRP
Violation Source: CERS

Site ID: 185166
Site Name: AAAA Fuel Inc.
Violation Date: 03-10-2014
Citation: 40 CFR 1 262.34(d)(5)(i) - U.S. Code of Federal Regulations, Title 40, Chapter 1, Section(s) 262.34(d)(5)(i)
Violation Description: Failure to have an emergency coordinator or a designee onsite during operating hours.
Violation Notes: Returned to compliance on 05/12/2016.
Violation Division: Riverside County Department of Env Health
Violation Program: HW
Violation Source: CERS

Site ID: 185166
Site Name: AAAA Fuel Inc.
Violation Date: 10-12-2016
Citation: HSC 6.95 Multiple - California Health and Safety Code, Chapter 6.95, Section(s) Multiple
Violation Description: Business Plan Program - Operations/Maintenance - General
Violation Notes: Returned to compliance on 12/20/2016. 104B - Post emergency numbers (found in CERS Emergency Response Plan) in conspicuous location. Make sure the font size is large.
Violation Division: Corona Fire Department
Violation Program: HMRRP
Violation Source: CERS

Site ID: 185166
Site Name: AAAA Fuel Inc.
Violation Date: 03-27-2015
Citation: 23 CCR 16 2711(a)(8) - California Code of Regulations, Title 23, Chapter 16, Section(s) 2711(a)(8)
Violation Description: Failure to submit, obtain approval, or maintain a complete/accurate plot plan.
Violation Notes: Returned to compliance on 05/12/2016.

PALM SPRINGS OIL #6 (Continued) **1000294437**

Violation Division:	Riverside County Department of Env Health
Violation Program:	UST
Violation Source:	CERS
Site ID:	185166
Site Name:	AAAA Fuel Inc.
Violation Date:	10-12-2016
Citation:	HSC 6.95 25505(a)(4) - California Health and Safety Code, Chapter 6.95, Section(s) 25505(a)(4)
Violation Description:	Failure to provide initial and annual training to all employees in safety procedures in the event of a release or threatened release of a hazardous material or failure to document and maintain training records for a minimum of three years.
Violation Notes:	Returned to compliance on 12/20/2016. Provide training (Hazmat) for employees and document it, send signed sheets(s) to: ab@ggcorp.net
Violation Division:	Corona Fire Department
Violation Program:	HMRRP
Violation Source:	CERS
Site ID:	185166
Site Name:	AAAA Fuel Inc.
Violation Date:	03-27-2015
Citation:	23 CCR 16 2715(a) - California Code of Regulations, Title 23, Chapter 16, Section(s) 2715(a)
Violation Description:	Failure to submit statement of UST compliance and/or Designated Operator certification.
Violation Notes:	Returned to compliance on 05/12/2016.
Violation Division:	Riverside County Department of Env Health
Violation Program:	UST
Violation Source:	CERS
Site ID:	185166
Site Name:	AAAA Fuel Inc.
Violation Date:	03-10-2014
Citation:	22 CCR 12 66262.34(f) - California Code of Regulations, Title 22, Chapter 12, Section(s) 66262.34(f)
Violation Description:	Failure to properly label hazardous waste accumulation containers with the following requirements: "Hazardous Waste", name and address of the generator, physical and chemical characteristics of the Hazardous Waste, and starting accumulation date.
Violation Notes:	Returned to compliance on 05/12/2016.
Violation Division:	Riverside County Department of Env Health
Violation Program:	HW
Violation Source:	CERS
Site ID:	185166
Site Name:	AAAA Fuel Inc.
Violation Date:	03-27-2015
Citation:	22 CCR 15 66265.174 - California Code of Regulations, Title 22, Chapter 15, Section(s) 66265.174
Violation Description:	Failure to inspect hazardous waste storage areas at least weekly.
Violation Notes:	Returned to compliance on 05/12/2016.
Violation Division:	Riverside County Department of Env Health
Violation Program:	HW
Violation Source:	CERS
Site ID:	185166

PALM SPRINGS OIL #6 (Continued) **1000294437**

Site Name: AAAA Fuel Inc.
Violation Date: 03-27-2015
Citation: 40 CFR 1 265.31 - U.S. Code of Federal Regulations, Title 40, Chapter 1, Section(s) 265.31
Violation Description: Failure to maintain and operate the facility to minimize the possibility of a fire, explosion, or any unplanned sudden or non-sudden release of hazardous waste or hazardous waste constituents to the air, soil, or surface water which could threaten human health or the environment..
Violation Notes: Returned to compliance on 05/12/2016.
Violation Division: Riverside County Department of Env Health
Violation Program: HW
Violation Source: CERS

Site ID: 185166
Site Name: AAAA Fuel Inc.
Violation Date: 08-31-2018
Citation: 22 CCR 12 66262.40(a) - California Code of Regulations, Title 22, Chapter 12, Section(s) 66262.40(a)
Violation Description: Failure to keep a copy of each properly signed manifest for at least three years from the date the waste was accepted by the initial transporter. The manifest signed at the time the waste was accepted for transport shall be kept until receiving a signed copy from the designated facility which received the waste.
Violation Notes: Returned to compliance on 12/05/2018. OBSERVATION: No manifests available during inspection. CORRECTIVE ACTION: Owner/operator shall obtain all manifests for hazardous waste shipments which occurred in the past 3 years. Manifests shall be made available for inspection.
Violation Division: Riverside County Department of Env Health
Violation Program: HW
Violation Source: CERS

Site ID: 185166
Site Name: AAAA Fuel Inc.
Violation Date: 03-27-2015
Citation: 23 CCR 16 2712(i) - California Code of Regulations, Title 23, Chapter 16, Section(s) 2712(i)
Violation Description: Failure to submit, obtain approval, or maintain a complete/accurate response plan.
Violation Notes: Returned to compliance on 05/12/2016.
Violation Division: Riverside County Department of Env Health
Violation Program: UST
Violation Source: CERS

Site ID: 185166
Site Name: AAAA Fuel Inc.
Violation Date: 09-21-2017
Citation: HSC 6.7 25284.2 - California Health and Safety Code, Chapter 6.7, Section(s) 25284.2
Violation Description: Failure to test the spill bucket annually.
Violation Notes: Returned to compliance on 09/21/2017.
Violation Division: Riverside County Department of Env Health
Violation Program: UST
Violation Source: CERS

Site ID: 185166
Site Name: AAAA Fuel Inc.

PALM SPRINGS OIL #6 (Continued) **1000294437**

Violation Date: 10-18-2016
Citation: 22 CCR 12 66262.12 - California Code of Regulations, Title 22, Chapter 12, Section(s) 66262.12
Violation Description: Failure to obtain an Identification Number prior to treating, storing, disposing of, transporting or offering for transportation any hazardous waste.
Violation Notes: Returned to compliance on 09/21/2017.
Violation Division: Riverside County Department of Env Health
Violation Program: HW
Violation Source: CERS

Site ID: 185166
Site Name: AAAA Fuel Inc.
Violation Date: 03-10-2014
Citation: HSC 6.7 Multiple Sections - California Health and Safety Code, Chapter 6.7, Section(s) Multiple Sections
Violation Description: UST Program - Operations/Maintenance - General
Violation Notes: Returned to compliance on 03/10/2014.
Violation Division: Riverside County Department of Env Health
Violation Program: UST
Violation Source: CERS

Site ID: 185166
Site Name: AAAA Fuel Inc.
Violation Date: 03-27-2015
Citation: HSC 6.7 25286 - California Health and Safety Code, Chapter 6.7, Section(s) 25286
Violation Description: Failure to obtain and maintain a valid Board of Equalization account number.
Violation Notes: Returned to compliance on 05/12/2016.
Violation Division: Riverside County Department of Env Health
Violation Program: UST
Violation Source: CERS

Evaluation:
Eval General Type: Other/Unknown
Eval Date: 01-31-2018
Violations Found: No
Eval Type: Other, not routine, done by local agency
Eval Notes: Not reported
Eval Division: Riverside County Department of Env Health
Eval Program: HW
Eval Source: CERS

Eval General Type: Other/Unknown
Eval Date: 03-09-2021
Violations Found: No
Eval Type: Other, not routine, done by local agency
Eval Notes: Not reported
Eval Division: Riverside County Department of Env Health
Eval Program: UST
Eval Source: CERS

Eval General Type: Compliance Evaluation Inspection
Eval Date: 03-10-2014
Violations Found: Yes
Eval Type: Routine done by local agency

PALM SPRINGS OIL #6 (Continued) **1000294437**

Eval Notes:	Not reported
Eval Division:	Riverside County Department of Env Health
Eval Program:	HW
Eval Source:	CERS
Eval General Type:	Compliance Evaluation Inspection
Eval Date:	03-10-2014
Violations Found:	Yes
Eval Type:	Routine done by local agency
Eval Notes:	Not reported
Eval Division:	Riverside County Department of Env Health
Eval Program:	UST
Eval Source:	CERS
Eval General Type:	Compliance Evaluation Inspection
Eval Date:	08-12-2016
Violations Found:	No
Eval Type:	Routine done by local agency
Eval Notes:	Not reported
Eval Division:	Riverside County Department of Env Health
Eval Program:	UST
Eval Source:	CERS
Eval General Type:	Compliance Evaluation Inspection
Eval Date:	08-27-2015
Violations Found:	No
Eval Type:	Routine done by local agency
Eval Notes:	Delivered typed UST inspection report to facility. Initially cashier Arun Kumar refused to sign report. Then facility owner came and signed last page of report at time of inspection.
Eval Division:	Riverside County Department of Env Health
Eval Program:	UST
Eval Source:	CERS
Eval General Type:	Compliance Evaluation Inspection
Eval Date:	08-30-2019
Violations Found:	No
Eval Type:	Routine done by local agency
Eval Notes:	Not reported
Eval Division:	Riverside County Department of Env Health
Eval Program:	UST
Eval Source:	CERS
Eval General Type:	Compliance Evaluation Inspection
Eval Date:	08-30-2019
Violations Found:	Yes
Eval Type:	Routine done by local agency
Eval Notes:	Not reported
Eval Division:	Corona Fire Department
Eval Program:	HMRRP
Eval Source:	CERS
Eval General Type:	Compliance Evaluation Inspection
Eval Date:	08-31-2018
Violations Found:	No
Eval Type:	Routine done by local agency
Eval Notes:	Not reported

PALM SPRINGS OIL #6 (Continued) **1000294437**

Eval Division:	Riverside County Department of Env Health
Eval Program:	UST
Eval Source:	CERS
Eval General Type:	Compliance Evaluation Inspection
Eval Date:	08-31-2018
Violations Found:	Yes
Eval Type:	Routine done by local agency
Eval Notes:	- Monitoring certification was also being done on this date. It was informed that the company conducting the monitoring certification were going to supply the drums to store the hazardous waste from the certification. - During the inspection, inspector was unable to view the drums in the back shed area (inaccessible). Manager stated facility facility had not generated hazardous waste recently. Manager was instructed to provide access to hazardous waste drums so that it is easily accessible.
Eval Division:	Riverside County Department of Env Health
Eval Program:	HW
Eval Source:	CERS
Eval General Type:	Compliance Evaluation Inspection
Eval Date:	08-31-2020
Violations Found:	No
Eval Type:	Routine done by local agency
Eval Notes:	Not reported
Eval Division:	Riverside County Department of Env Health
Eval Program:	HW
Eval Source:	CERS
Eval General Type:	Compliance Evaluation Inspection
Eval Date:	08-31-2020
Violations Found:	Yes
Eval Type:	Routine done by local agency
Eval Notes:	Not reported
Eval Division:	Riverside County Department of Env Health
Eval Program:	UST
Eval Source:	CERS
Eval General Type:	Compliance Evaluation Inspection
Eval Date:	09-21-2017
Violations Found:	No
Eval Type:	Routine done by local agency
Eval Notes:	Not reported
Eval Division:	Riverside County Department of Env Health
Eval Program:	UST
Eval Source:	CERS
Eval General Type:	Compliance Evaluation Inspection
Eval Date:	09-21-2017
Violations Found:	Yes
Eval Type:	Routine done by local agency
Eval Notes:	Not reported
Eval Division:	Riverside County Department of Env Health
Eval Program:	UST
Eval Source:	CERS
Eval General Type:	Compliance Evaluation Inspection

PALM SPRINGS OIL #6 (Continued) **1000294437**

Eval Date: 10-12-2016
Violations Found: Yes
Eval Type: Routine done by local agency
Eval Notes: Not reported
Eval Division: Corona Fire Department
Eval Program: HMRRP
Eval Source: CERS

Eval General Type: Compliance Evaluation Inspection
Eval Date: 10-18-2016
Violations Found: Yes
Eval Type: Routine done by local agency
Eval Notes: Not reported
Eval Division: Riverside County Department of Env Health
Eval Program: HW
Eval Source: CERS

Eval General Type: Other/Unknown
Eval Date: 11-15-2019
Violations Found: No
Eval Type: Other, not routine, done by local agency
Eval Notes: Not reported
Eval Division: Corona Fire Department
Eval Program: HMRRP
Eval Source: CERS

Eval General Type: Other/Unknown
Eval Date: 12-20-2016
Violations Found: No
Eval Type: Other, not routine, done by local agency
Eval Notes: Not reported
Eval Division: Corona Fire Department
Eval Program: HMRRP
Eval Source: CERS

Eval General Type: Compliance Evaluation Inspection
Eval Date: 03-27-2015
Violations Found: Yes
Eval Type: Routine done by local agency
Eval Notes: Not reported
Eval Division: Riverside County Department of Env Health
Eval Program: HW
Eval Source: CERS

Eval General Type: Compliance Evaluation Inspection
Eval Date: 03-27-2015
Violations Found: Yes
Eval Type: Routine done by local agency
Eval Notes: Not reported
Eval Division: Riverside County Department of Env Health
Eval Program: UST
Eval Source: CERS

Enforcement Action:
Site ID: 185166
Site Name: AAAA Fuel Inc.
Site Address: 401 W SIXTH ST

PALM SPRINGS OIL #6 (Continued) **1000294437**

Site City: CORONA
Site Zip: 92882
Enf Action Date: 03-10-2014
Enf Action Type: Notice of Violation (Unified Program)
Enf Action Description: Notice of Violation Issued by the Inspector at the Time of Inspection
Enf Action Notes: Not reported
Enf Action Division: Riverside County Department of Env Health
Enf Action Program: HW
Enf Action Source: CERS

Site ID: 185166
Site Name: AAAA Fuel Inc.
Site Address: 401 W SIXTH ST
Site City: CORONA
Site Zip: 92882
Enf Action Date: 03-10-2014
Enf Action Type: Notice of Violation (Unified Program)
Enf Action Description: Notice of Violation Issued by the Inspector at the Time of Inspection
Enf Action Notes: Not reported
Enf Action Division: Riverside County Department of Env Health
Enf Action Program: UST
Enf Action Source: CERS

Site ID: 185166
Site Name: AAAA Fuel Inc.
Site Address: 401 W SIXTH ST
Site City: CORONA
Site Zip: 92882
Enf Action Date: 03-27-2015
Enf Action Type: Notice of Violation (Unified Program)
Enf Action Description: Notice of Violation Issued by the Inspector at the Time of Inspection
Enf Action Notes: Not reported
Enf Action Division: Riverside County Department of Env Health
Enf Action Program: HW
Enf Action Source: CERS

Site ID: 185166
Site Name: AAAA Fuel Inc.
Site Address: 401 W SIXTH ST
Site City: CORONA
Site Zip: 92882
Enf Action Date: 03-27-2015
Enf Action Type: Notice of Violation (Unified Program)
Enf Action Description: Notice of Violation Issued by the Inspector at the Time of Inspection
Enf Action Notes: Not reported
Enf Action Division: Riverside County Department of Env Health
Enf Action Program: UST
Enf Action Source: CERS

Affiliation:
Affiliation Type Desc: CUPA District
Entity Name: Riverside Cnty Env Health
Entity Title: Not reported
Affiliation Address: 4065 County Circle Drive, Room 104
Affiliation City: Riverside
Affiliation State: CA
Affiliation Country: Not reported

PALM SPRINGS OIL #6 (Continued) **1000294437**

Affiliation Zip:	92503
Affiliation Phone:	(951) 358-5055
Affiliation Type Desc:	UST Tank Operator
Entity Name:	RAJ KUMAR
Entity Title:	Not reported
Affiliation Address:	401 West, 6th Street
Affiliation City:	Corona
Affiliation State:	CA
Affiliation Country:	United States
Affiliation Zip:	92882
Affiliation Phone:	(951) 355-8986
Affiliation Type Desc:	UST Tank Owner
Entity Name:	RAJ KUMAR
Entity Title:	Not reported
Affiliation Address:	401 West, 6th Street
Affiliation City:	Corona
Affiliation State:	CA
Affiliation Country:	United States
Affiliation Zip:	92882
Affiliation Phone:	(951) 355-8986
Affiliation Type Desc:	Environmental Contact
Entity Name:	Amit Kumar
Entity Title:	Not reported
Affiliation Address:	401 W. 6th Street
Affiliation City:	Corona
Affiliation State:	CA
Affiliation Country:	Not reported
Affiliation Zip:	92882
Affiliation Phone:	Not reported
Affiliation Type Desc:	UST Property Owner Name
Entity Name:	RAJ KUMAR
Entity Title:	Not reported
Affiliation Address:	401 West, 6th Street
Affiliation City:	Corona
Affiliation State:	CA
Affiliation Country:	United States
Affiliation Zip:	92882
Affiliation Phone:	(951) 355-8986
Affiliation Type Desc:	Legal Owner
Entity Name:	RAJ KUMAR
Entity Title:	Not reported
Affiliation Address:	401 W. 6th Street
Affiliation City:	Corona
Affiliation State:	CA
Affiliation Country:	United States
Affiliation Zip:	92882
Affiliation Phone:	(951) 355-8986
Affiliation Type Desc:	Property Owner
Entity Name:	AAAA Fueling Inc.
Entity Title:	Not reported
Affiliation Address:	401 W. 6th Street

PALM SPRINGS OIL #6 (Continued) **1000294437**

Affiliation City:	Corona
Affiliation State:	CA
Affiliation Country:	United States
Affiliation Zip:	92882
Affiliation Phone:	(951) 355-8986
Affiliation Type Desc:	UST Permit Applicant
Entity Name:	Raj Kumar
Entity Title:	OWNER / OPERATOR
Affiliation Address:	Not reported
Affiliation City:	Not reported
Affiliation State:	Not reported
Affiliation Country:	Not reported
Affiliation Zip:	Not reported
Affiliation Phone:	(951) 355-8986
Affiliation Type Desc:	Document Preparer
Entity Name:	Dianne Fowler
Entity Title:	Not reported
Affiliation Address:	Not reported
Affiliation City:	Not reported
Affiliation State:	Not reported
Affiliation Country:	Not reported
Affiliation Zip:	Not reported
Affiliation Phone:	Not reported
Affiliation Type Desc:	Facility Mailing Address
Entity Name:	Mailing Address
Entity Title:	Not reported
Affiliation Address:	401 W. 6th Street
Affiliation City:	Corona
Affiliation State:	CA
Affiliation Country:	Not reported
Affiliation Zip:	92882
Affiliation Phone:	Not reported
Affiliation Type Desc:	Identification Signer
Entity Name:	Raj Kumar
Entity Title:	Owner / Operator
Affiliation Address:	Not reported
Affiliation City:	Not reported
Affiliation State:	Not reported
Affiliation Country:	Not reported
Affiliation Zip:	Not reported
Affiliation Phone:	Not reported
Affiliation Type Desc:	Operator
Entity Name:	RAJ KUMAR
Entity Title:	Not reported
Affiliation Address:	Not reported
Affiliation City:	Not reported
Affiliation State:	Not reported
Affiliation Country:	Not reported
Affiliation Zip:	Not reported
Affiliation Phone:	(951) 427-8303
Affiliation Type Desc:	Parent Corporation

PALM SPRINGS OIL #6 (Continued) **1000294437**

Entity Name:	AAAA FUEL INC
Entity Title:	Not reported
Affiliation Address:	Not reported
Affiliation City:	Not reported
Affiliation State:	Not reported
Affiliation Country:	Not reported
Affiliation Zip:	Not reported
Affiliation Phone:	Not reported

HWTS:

Name:	PALM SPRINGS OIL #6
Address:	401 W SIXTH ST
Address 2:	Not reported
City,State,Zip:	CORONA, CA 917200000
EPA ID:	CAD981660590
Inactive Date:	01/01/1995
Create Date:	04/10/1987
Last Act Date:	08/10/2004
Mailing Name:	Not reported
Mailing Address:	5121 SUNSET BLVD
Mailing Address 2:	Not reported
Mailing City,State,Zip:	LOS ANGELES, CA 900270000
Owner Name:	--
Owner Address:	--
Owner Address 2:	Not reported
Owner City,State,Zip:	--, 99 --
Contact Name:	UNDELIVERABLE PER SURVEY
Contact Address:	12/94 AD
Contact Address 2:	Not reported
City,State,Zip:	--, 99 --

C21 **AAAA FUELING INC** **RCRA NonGen / NLR** **1024852030**
West **401 W 6TH ST** **CAL000410930**
< 1/8 **CORONA, CA 92882**
0.089 mi.
472 ft. **Site 8 of 15 in cluster C**

Relative: **Lower**

Actual: **664 ft.**

RCRA NonGen / NLR:

Date Form Received by Agency:		2015-10-07 00:00:00.0
Handler Name:	AAAA FUELING INC	
Handler Address:		401 W 6TH ST
Handler City,State,Zip:		CORONA, CA 92882-3352
EPA ID:		CAL000410930
Contact Name:		RAJ KUMAR
Contact Address:		401 W 6TH ST
Contact City,State,Zip:		CORONA, CA 92882-3352
Contact Telephone:		951-427-8303
Contact Fax:		Not reported
Contact Email:		AMITKUMAR909@GMAIL.COM
Contact Title:		Not reported
EPA Region:		09
Land Type:		Not reported
Federal Waste Generator Description:		Not a generator, verified
Non-Notifier:		Not reported
Biennial Report Cycle:		Not reported
Accessibility:		Not reported

AAAA FUELING INC (Continued) **1024852030**

Active Site Indicator:	Handler Activities
State District Owner:	Not reported
State District:	Not reported
Mailing Address:	401 W 6TH ST
Mailing City,State,Zip:	CORONA, CA 92882-3352
Owner Name:	RAJ KUMAR
Owner Type:	Other
Operator Name:	RAJ KUMAR
Operator Type:	Other
Short-Term Generator Activity:	No
Importer Activity:	No
Mixed Waste Generator:	No
Transporter Activity:	No
Transfer Facility Activity:	No
Recycler Activity with Storage:	No
Small Quantity On-Site Burner Exemption:	No
Smelting Melting and Refining Furnace Exemption:	No
Underground Injection Control:	No
Off-Site Waste Receipt:	No
Universal Waste Indicator:	Yes
Universal Waste Destination Facility:	Yes
Federal Universal Waste:	No
Active Site Fed-Reg Treatment Storage and Disposal Facility:	Not reported
Active Site Converter Treatment storage and Disposal Facility:	Not reported
Active Site State-Reg Treatment Storage and Disposal Facility:	Not reported
Active Site State-Reg Handler:	---
Federal Facility Indicator:	Not reported
Hazardous Secondary Material Indicator:	N
Sub-Part K Indicator:	Not reported
Commercial TSD Indicator:	No
Treatment Storage and Disposal Type:	Not reported
2018 GPRA Permit Baseline:	Not on the Baseline
2018 GPRA Renewals Baseline:	Not on the Baseline
Permit Renewals Workload Universe:	Not reported
Permit Workload Universe:	Not reported
Permit Progress Universe:	Not reported
Post-Closure Workload Universe:	Not reported
Closure Workload Universe:	Not reported
202 GPRA Corrective Action Baseline:	No
Corrective Action Workload Universe:	No
Subject to Corrective Action Universe:	No
Non-TSDFs Where RCRA CA has Been Imposed Universe:	No
TSDFs Potentially Subject to CA Under 3004 (u)/(v) Universe:	No
TSDFs Only Subject to CA under Discretionary Auth Universe:	No
Corrective Action Priority Ranking:	No NCAPS ranking
Environmental Control Indicator:	No
Institutional Control Indicator:	No
Human Exposure Controls Indicator:	N/A
Groundwater Controls Indicator:	N/A
Operating TSDF Universe:	Not reported
Full Enforcement Universe:	Not reported
Significant Non-Complier Universe:	No
Unaddressed Significant Non-Complier Universe:	No
Addressed Significant Non-Complier Universe:	No
Significant Non-Complier With a Compliance Schedule Universe:	No
Financial Assurance Required:	Not reported
Handler Date of Last Change:	2018-09-06 17:06:50.0

AAAA FUELING INC (Continued) **1024852030**

Recognized Trader-Importer:	No
Recognized Trader-Exporter:	No
Importer of Spent Lead Acid Batteries:	No
Exporter of Spent Lead Acid Batteries:	No
Recycler Activity Without Storage:	No
Manifest Broker:	No
Sub-Part P Indicator:	No

Handler - Owner Operator:

Owner/Operator Indicator:	Operator
Owner/Operator Name:	RAJ KUMAR
Legal Status:	Other
Date Became Current:	Not reported
Date Ended Current:	Not reported
Owner/Operator Address:	401 W 6TH ST
Owner/Operator City,State,Zip:	CORONA, CA 92882-3352
Owner/Operator Telephone:	951-427-8303
Owner/Operator Telephone Ext:	Not reported
Owner/Operator Fax:	Not reported
Owner/Operator Email:	Not reported

Owner/Operator Indicator:	Owner
Owner/Operator Name:	RAJ KUMAR
Legal Status:	Other
Date Became Current:	Not reported
Date Ended Current:	Not reported
Owner/Operator Address:	401 W 6TH ST
Owner/Operator City,State,Zip:	CORONA, CA 92882-3352
Owner/Operator Telephone:	951-427-8303
Owner/Operator Telephone Ext:	Not reported
Owner/Operator Fax:	Not reported
Owner/Operator Email:	Not reported

Historic Generators:

Receive Date:	2015-10-07 00:00:00.0
Handler Name: AAAA FUELING INC	
Federal Waste Generator Description:	Not a generator, verified
State District Owner:	Not reported
Large Quantity Handler of Universal Waste:	No
Recognized Trader Importer:	No
Recognized Trader Exporter:	No
Spent Lead Acid Battery Importer:	No
Spent Lead Acid Battery Exporter:	No
Current Record:	Yes
Non Storage Recycler Activity:	Not reported
Electronic Manifest Broker:	Not reported

List of NAICS Codes and Descriptions:

NAICS Code:	44719
NAICS Description:	OTHER GASOLINE STATIONS

Facility Has Received Notices of Violations:

Violations:	No Violations Found

AAAA FUELING INC (Continued) **1024852030**

Evaluation Action Summary:
Evaluations: No Evaluations Found

C22 **G & G AUTO & TRUCK** **EDR Hist Auto** **1020535598**
West **401 W 6TH STREET** **N/A**
< 1/8 **CORONA, CA 91720**
0.089 mi.
472 ft. **Site 9 of 15 in cluster C**

Relative: EDR Hist Auto
Lower

Actual:
664 ft.

Year:	Name:	Type:
1976	BOBS AUTO REPAIR & TUNE-UP	General Automotive Repair Shops
1977	BOBS AUTO REPAIR & TUNE-UP	General Automotive Repair Shops
1978	BOBS AUTO REPAIR & TUNE-UP	General Automotive Repair Shops
1979	BOBS AUTO REPAIR & TUNE-UP	General Automotive Repair Shops
1980	BOBS AUTO REPAIR & TUNE-UP	General Automotive Repair Shops
1982	BOBS AUTO REPAIR & TUNE-UP	General Automotive Repair Shops
1983	BOBS AUTO REPAIR & TUNE-UP	General Automotive Repair Shops
1985	BOBS AUTO REPAIR & TUNE-UP	General Automotive Repair Shops
1986	BOBS AUTO REPAIR & TUNE-UP	General Automotive Repair Shops
1986	G & G AUTO & TRUCK	General Automotive Repair Shops
1987	J S AUTO REPAIR	General Automotive Repair Shops
1987	G & G AUTO & TRUCK	General Automotive Repair Shops
1987	BOBS AUTO REPAIR & TUNE-UP	General Automotive Repair Shops
1988	G & G AUTO & TRUCK	General Automotive Repair Shops
1988	J S AUTO REPAIR	General Automotive Repair Shops
1991	MCCLAIN DALE	Engine Repair
1992	PALM SPRINGS OIL CO	Gasoline Service Stations
1992	MC CLAIN DALE	Engine Repair
1993	PALM SPRINGS OIL CO	Gasoline Service Stations
1994	PALM SPRINGS OIL CO	Gasoline Service Stations
1995	PALM SPRINGS OIL CO	Gasoline Service Stations
1996	PALM SPRINGS OIL CO	Gasoline Service Stations
1997	LUISS GENERAL MECHANIC	General Automotive Repair Shops
1998	LUISS GENERAL MECHANIC	General Automotive Repair Shops
1999	LUISS GENERAL MECHANIC	General Automotive Repair Shops
2003	ADVANCE GENERAL AUTO REPAIR	General Automotive Repair Shops
2003	MC CLAIN DALE	Engine Repair
2004	ADVANCE GENERAL AUTO REPAIR	General Automotive Repair Shops
2004	MC CLAIN DALE	Engine Repair
2004	CORONA ULTRMART GAS LQ MCHNICS	Gasoline Service Stations
2005	MC CLAIN DALE	Engine Repair
2005	CORONA ULTRMART GAS LQ MCHNICS	Gasoline Service Stations
2005	ADVANCE GENERAL AUTO REPAIR	General Automotive Repair Shops
2006	CORONA ULTRMART GAS LQ MCHNICS	Gasoline Service Stations
2006	MC CLAIN DALE	Engine Repair
2006	ADVANCE GENERAL AUTO REPAIR	General Automotive Repair Shops
2007	ADVANCE GENERAL AUTO REPAIR	General Automotive Repair Shops
2007	MC CLAIN DALE	Engine Repair
2007	CORONA ULTRMART GAS LQ MCHNICS	Gasoline Service Stations
2008	CORONA ULTRMART GAS LQ MCHNICS	Gasoline Service Stations
2008	ADVANCE GENERAL AUTO REPAIR	General Automotive Repair Shops
2008	MC CLAIN DALE	Engine Repair
2009	CORONA ULTRMART GAS LQ MCHNICS	Gasoline Service Stations
2010	CORONA ULTRMART GAS LQ MCHNICS	Gasoline Service Stations

G & G AUTO & TRUCK (Continued) **1020535598**

2012	VICTORY AUTO SERVICE	Automotive Repair Shops, NEC
2012	MIDTOWN VALERO	Gasoline Service Stations
2013	VICTORY AUTO SERVICE	Automotive Repair Shops, NEC
2014	VICTORY AUTO SERVICE	Automotive Repair Shops, NEC

C23 **PALM SPRINGS OIL #6** **LUST** **S111345531**
West **401 W 6TH ST** **Cortese** **N/A**
< 1/8 **CORONA, CA 92882** **CERS**
0.089 mi.
472 ft. **Site 10 of 15 in cluster C**

Relative:
Lower

Actual:
664 ft.

LUST:

Name:	PALM SPRINGS OIL #6
Address:	401 W 6TH ST
City,State,Zip:	CORONA, CA 92882
Lead Agency:	RIVERSIDE COUNTY LOP
Case Type:	LUST Cleanup Site
Geo Track:	http://geotracker.waterboards.ca.gov/profile_report.asp?global_id=T0606500314
Global Id:	T0606500314
Latitude:	33.8762543971531
Longitude:	-117.570416536211
Status:	Completed - Case Closed
Status Date:	04/24/1995
Case Worker:	RIV
RB Case Number:	083302229T
Local Agency:	RIVERSIDE COUNTY LOP
File Location:	Local Agency Warehouse
Local Case Number:	921036
Potential Media Affect:	Soil
Potential Contaminants of Concern:	Waste Oil / Motor / Hydraulic / Lubricating
Site History:	Not reported

LUST:

Global Id:	T0606500314
Contact Type:	Local Agency Caseworker
Contact Name:	Riverside County LOP
Organization Name:	RIVERSIDE COUNTY LOP
Address:	3880 LEMON ST SUITE 200
City:	RIVERSIDE
Email:	Not reported
Phone Number:	9519558980

LUST:

Global Id:	T0606500314
Action Type:	Other
Date:	11/05/1992
Action:	Leak Discovery

Global Id:	T0606500314
Action Type:	Other
Date:	11/13/1992
Action:	Leak Stopped

Global Id:	T0606500314
Action Type:	ENFORCEMENT
Date:	01/23/1995
Action:	File review - #RCDEH Site File

PALM SPRINGS OIL #6 (Continued) **S111345531**

Global Id: T0606500314
Action Type: Other
Date: 11/13/1992
Action: Leak Reported

Global Id: T0606500314
Action Type: ENFORCEMENT
Date: 01/24/1995
Action: Closure/No Further Action Letter - #Riv Co closure

LUST:
Global Id: T0606500314
Status: Open - Case Begin Date
Status Date: 11/05/1992

Global Id: T0606500314
Status: Open - Site Assessment
Status Date: 12/16/1992

Global Id: T0606500314
Status: Open - Site Assessment
Status Date: 01/22/1993

Global Id: T0606500314
Status: Completed - Case Closed
Status Date: 04/24/1995

CORTESE:
Name: PALM SPRINGS OIL #6
Address: 401 W 6TH ST
City,State,Zip: CORONA, CA 92882
Region: CORTESE
Envirostor Id: Not reported
Global ID: T0606500314
Site/Facility Type: LUST CLEANUP SITE
Cleanup Status: COMPLETED - CASE CLOSED
Status Date: Not reported
Site Code: Not reported
Latitude: Not reported
Longitude: Not reported
Owner: Not reported
Enf Type: Not reported
Swat R: Not reported
Flag: active
Order No: Not reported
Waste Discharge System No: Not reported
Effective Date: Not reported
Region 2: Not reported
WID Id: Not reported
Solid Waste Id No: Not reported
Waste Management Uit Name: Not reported
File Name: Active Open

CERS:
Name: PALM SPRINGS OIL #6

PALM SPRINGS OIL #6 (Continued) **S111345531**

Address: 401 W 6TH ST
City,State,Zip: CORONA, CA 92882
Site ID: 252674
CERS ID: T0606500314
CERS Description: Leaking Underground Storage Tank Cleanup Site

Affiliation:
Affiliation Type Desc: Local Agency Caseworker
Entity Name: Riverside County LOP - RIVERSIDE COUNTY LOP
Entity Title: Not reported
Affiliation Address: 3880 LEMON ST SUITE 200
Affiliation City: RIVERSIDE
Affiliation State: CA
Affiliation Country: Not reported
Affiliation Zip: Not reported
Affiliation Phone: 9519558980

C24 **ROSS WALTER** **EDR Hist Auto** **1009019216**
West **422 W 6TH ST** **N/A**
< 1/8 **CORONA, CA**
0.091 mi.
481 ft. **Site 11 of 15 in cluster C**

Relative: EDR Hist Auto
Higher

Actual: Year: Name: Type:
668 ft. 1927 ROSS WALTER AUTOMOBILE REPAIRING

D25 **BRAKE & WHEEL SHOP** **EDR Hist Auto** **1009019223**
SE **117 E 7TH ST** **N/A**
< 1/8 **CORONA, CA**
0.103 mi.
546 ft. **Site 1 of 2 in cluster D**

Relative: EDR Hist Auto
Higher

Actual: Year: Name: Type:
687 ft. 1939 BRAKE & WHEEL SHOP AUTO REPAIRERS

D26 **SOPER S REPAIR SHOP** **EDR Hist Auto** **1009019218**
SE **112 W 7TH ST** **N/A**
< 1/8 **CORONA, CA**
0.111 mi.
586 ft. **Site 2 of 2 in cluster D**

Relative: EDR Hist Auto
Higher

Actual: Year: Name: Type:
689 ft. 1927 SOPER S REPAIR SHOP AUTOMOBILE REPAIRING

27
ENE
< 1/8
0.117 mi.
617 ft.

AMERICAN DRY CLEANERS
425 S CORONA MALL
CORONA, CA 91720

EDR Hist Cleaner **1019927641**
N/A

Relative:
Lower

Actual:
660 ft.

EDR Hist Cleaner

Year:	Name:	Type:
1970	AMERICAN DRY CLEANERS	Drycleaning Plants, Except Rugs
1971	AMERICAN DRY CLEANERS	Drycleaning Plants, Except Rugs
1972	AMERICAN DRY CLEANERS	Drycleaning Plants, Except Rugs
1973	AMERICAN DRY CLEANERS	Drycleaning Plants, Except Rugs
1974	AMERICAN DRY CLEANERS	Drycleaning Plants, Except Rugs
1975	AMERICAN DRY CLEANERS	Drycleaning Plants, Except Rugs

C28
West
< 1/8
0.124 mi.
657 ft.

AUTOLAND OF CORONA
421 W 6TH ST
CORONA, CA 92882

RCRA NonGen / NLR **1000333445**
FINDS **CAD982473795**
ECHO

Site 12 of 15 in cluster C

Relative:
Lower

Actual:
664 ft.

RCRA NonGen / NLR:

Date Form Received by Agency:		1988-05-23 00:00:00.0
Handler Name:	AUTOLAND OF CORONA	
Handler Address:		421 W 6TH ST
Handler City,State,Zip:		CORONA, CA 92882
EPA ID:		CAD982473795
Contact Name:		ENVIRONMENTAL MANAGER
Contact Address:		421 W 6TH ST
Contact City,State,Zip:		CORONA, CA 91720
Contact Telephone:		714-272-3900
Contact Fax:		Not reported
Contact Email:		Not reported
Contact Title:		Not reported
EPA Region:		09
Land Type:		Other
Federal Waste Generator Description:		Not a generator, verified
Non-Notifier:		Not reported
Biennial Report Cycle:		Not reported
Accessibility:		Not reported
Active Site Indicator:		Not reported
State District Owner:		CA
State District:		4
Mailing Address:		421 W 6TH ST
Mailing City,State,Zip:		CORONA, CA 92882
Owner Name:		CHRIS BENTE
Owner Type:		Private
Operator Name:		NOT REQUIRED
Operator Type:		Private
Short-Term Generator Activity:		No
Importer Activity:		No
Mixed Waste Generator:		No
Transporter Activity:		No
Transfer Facility Activity:		No
Recycler Activity with Storage:		No
Small Quantity On-Site Burner Exemption:		No
Smelting Melting and Refining Furnace Exemption:		No
Underground Injection Control:		No
Off-Site Waste Receipt:		No

AUTOLAND OF CORONA (Continued) **1000333445**

Universal Waste Indicator:	No
Universal Waste Destination Facility:	No
Federal Universal Waste:	No
Active Site Fed-Reg Treatment Storage and Disposal Facility:	Not reported
Active Site Converter Treatment storage and Disposal Facility:	Not reported
Active Site State-Reg Treatment Storage and Disposal Facility:	Not reported
Active Site State-Reg Handler:	---
Federal Facility Indicator:	Not reported
Hazardous Secondary Material Indicator:	NN
Sub-Part K Indicator:	Not reported
Commercial TSD Indicator:	No
Treatment Storage and Disposal Type:	Not reported
2018 GPRA Permit Baseline:	Not on the Baseline
2018 GPRA Renewals Baseline:	Not on the Baseline
Permit Renewals Workload Universe:	Not reported
Permit Workload Universe:	Not reported
Permit Progress Universe:	Not reported
Post-Closure Workload Universe:	Not reported
Closure Workload Universe:	Not reported
202 GPRA Corrective Action Baseline:	No
Corrective Action Workload Universe:	No
Subject to Corrective Action Universe:	No
Non-TSDFs Where RCRA CA has Been Imposed Universe:	No
TSDFs Potentially Subject to CA Under 3004 (u)/(v) Universe:	No
TSDFs Only Subject to CA under Discretionary Auth Universe:	No
Corrective Action Priority Ranking:	No NCAPS ranking
Environmental Control Indicator:	No
Institutional Control Indicator:	No
Human Exposure Controls Indicator:	N/A
Groundwater Controls Indicator:	N/A
Operating TSDF Universe:	Not reported
Full Enforcement Universe:	Not reported
Significant Non-Complier Universe:	No
Unaddressed Significant Non-Complier Universe:	No
Addressed Significant Non-Complier Universe:	No
Significant Non-Complier With a Compliance Schedule Universe:	No
Financial Assurance Required:	Not reported
Handler Date of Last Change:	2002-06-27 03:34:10.0
Recognized Trader-Importer:	No
Recognized Trader-Exporter:	No
Importer of Spent Lead Acid Batteries:	No
Exporter of Spent Lead Acid Batteries:	No
Recycler Activity Without Storage:	Not reported
Manifest Broker:	Not reported
Sub-Part P Indicator:	No

Handler - Owner Operator:

Owner/Operator Indicator:	Owner
Owner/Operator Name:	CHRIS BENTE
Legal Status:	Private
Date Became Current:	Not reported
Date Ended Current:	Not reported
Owner/Operator Address:	NOT REQUIRED
Owner/Operator City,State,Zip:	NOT REQUIRED, ME 99999
Owner/Operator Telephone:	415-555-1212
Owner/Operator Telephone Ext:	Not reported

AUTOLAND OF CORONA (Continued) **1000333445**

Owner/Operator Fax: Not reported
Owner/Operator Email: Not reported

Owner/Operator Indicator: Operator
Owner/Operator Name: NOT REQUIRED
Legal Status: Private
Date Became Current: Not reported
Date Ended Current: Not reported
Owner/Operator Address: NOT REQUIRED
Owner/Operator City,State,Zip: NOT REQUIRED, ME 99999
Owner/Operator Telephone: 415-555-1212
Owner/Operator Telephone Ext: Not reported
Owner/Operator Fax: Not reported
Owner/Operator Email: Not reported

Historic Generators:
Receive Date: 1988-05-23 00:00:00.0
Handler Name: AUTOLAND OF CORONA
Federal Waste Generator Description: Not a generator, verified
State District Owner: CA
Large Quantity Handler of Universal Waste: No
Recognized Trader Importer: No
Recognized Trader Exporter: No
Spent Lead Acid Battery Importer: No
Spent Lead Acid Battery Exporter: No
Current Record: Yes
Non Storage Recycler Activity: Not reported
Electronic Manifest Broker: Not reported

List of NAICS Codes and Descriptions:
NAICS Codes: No NAICS Codes Found

Facility Has Received Notices of Violations:
Violations: No Violations Found

Evaluation Action Summary:
Evaluations: No Evaluations Found

FINDS:
Registry ID: 110008273233

Click Here:

Environmental Interest/Information System:
RCRAInfo is a national information system that supports the Resource Conservation and Recovery Act (RCRA) program through the tracking of events and activities related to facilities that generate, transport, and treat, store, or dispose of hazardous waste. RCRAInfo allows RCRA program staff to track the notification, permit, compliance, and corrective action activities required under RCRA.
Registry ID: 110008278666

Click Here:

AUTOLAND OF CORONA (Continued) **1000333445**

Environmental Interest/Information System:
RCRAInfo is a national information system that supports the Resource Conservation and Recovery Act (RCRA) program through the tracking of events and activities related to facilities that generate, transport, and treat, store, or dispose of hazardous waste. RCRAInfo allows RCRA program staff to track the notification, permit, compliance, and corrective action activities required under RCRA.

Click this hyperlink while viewing on your computer to access additional FINDS: detail in the EDR Site Report.

ECHO:

Envid:	1000333445
Registry ID:	110008273233
DFR URL:	http://echo.epa.gov/detailed-facility-report?fid=110008273233
Name:	SONS AUTO REPAIR
Address:	421 W 6TH ST
City,State,Zip:	CORONA, CA 92880

Envid:	1000333445
Registry ID:	110008278666
DFR URL:	http://echo.epa.gov/detailed-facility-report?fid=110008278666
Name:	AUTOLAND OF CORONA
Address:	421 W 6TH ST
City,State,Zip:	CORONA, CA 92882

C29 **SON'S GENERAL AUTO CENTER** **CERS HAZ WASTE** **S113095225**
West **421 W 6TH ST** **HAZNET** **N/A**
< 1/8 **CORONA, CA 92882** **CERS**
0.124 mi. **HWTS**
657 ft. **Site 13 of 15 in cluster C**

Relative: **Lower**
Actual: **664 ft.**

CERS HAZ WASTE:

Name:	SC AUTO COLLISION & REPAIR
Address:	421 W 6TH ST
City,State,Zip:	CORONA, CA 92882
Site ID:	151388
CERS ID:	10446514
CERS Description:	Hazardous Waste Generator

HAZNET:

Name:	SON'S GENERAL AUTO CENTER
Address:	421 W 6TH ST
Address 2:	Not reported
City,State,Zip:	CORONA, CA 928823352
Contact:	CHONG H. CHANG
Telephone:	9512792400
Mailing Name:	Not reported
Mailing Address:	421 W 6TH ST
Year:	2009
Gepaid:	CAL000179823
TSD EPA ID:	CAD044429835
CA Waste Code:	352 - Other organic solids
Disposal Method:	H141 - Storage, Bulking, And/Or Transfer Off Site--No Treatment/Reovery (H010-H129) Or (H131-H135)
Tons:	0.1

SON'S GENERAL AUTO CENTER (Continued) **S113095225**

Year:	2007
Gepaid:	CAL000179823
TSD EPA ID:	CAD982444481
CA Waste Code:	352 - Other organic solids
Disposal Method:	H141 - Storage, Bulking, And/Or Transfer Off Site--No Treatment/Reovery (H010-H129) Or (H131-H135)
Tons:	0.05

Year:	2003
Gepaid:	CAL000179823
TSD EPA ID:	CAD982444481
CA Waste Code:	222 - Oil/water separation sludge
Disposal Method:	H01 - Transfer Station
Tons:	0.4587

Year:	2002
Gepaid:	CAL000179823
TSD EPA ID:	CAD008252405
CA Waste Code:	214 - Unspecified solvent mixture
Disposal Method:	R01 - Recycler
Tons:	0.4212

Year:	2002
Gepaid:	CAL000179823
TSD EPA ID:	CAT000613893
CA Waste Code:	212 - Oxygenated solvents (acetone, butanol, ethyl acetate, etc.)
Disposal Method:	H01 - Transfer Station
Tons:	0.057

Year:	2001
Gepaid:	CAL000179823
TSD EPA ID:	CAT000613893
CA Waste Code:	212 - Oxygenated solvents (acetone, butanol, ethyl acetate, etc.)
Disposal Method:	H01 - Transfer Station
Tons:	0.2435

Year:	2000
Gepaid:	CAL000179823
TSD EPA ID:	CAT000613893
CA Waste Code:	212 - Oxygenated solvents (acetone, butanol, ethyl acetate, etc.)
Disposal Method:	H01 - Transfer Station
Tons:	0.18

Year:	2000
Gepaid:	CAL000179823
TSD EPA ID:	CAT000613927
CA Waste Code:	134 - Aqueous solution with total organic residues less than 10 percent
Disposal Method:	H01 - Transfer Station
Tons:	0.0714

Year:	1999
Gepaid:	CAL000179823
TSD EPA ID:	CAD099452708
CA Waste Code:	222 - Oil/water separation sludge
Disposal Method:	H01 - Transfer Station
Tons:	0.6255

SON'S GENERAL AUTO CENTER (Continued) **S113095225**

Year:	1999
Gepaid:	CAL000179823
TSD EPA ID:	CAT000613893
CA Waste Code:	212 - Oxygenated solvents (acetone, butanol, ethyl acetate, etc.)
Disposal Method:	H01 - Transfer Station
Tons:	0.054

Click this hyperlink while viewing on your computer to access
2 additional CA HAZNET: record(s) in the EDR Site Report.

Additional Info:

Year:	2000
Gen EPA ID:	CAL000179823
Shipment Date:	20000720
Creation Date:	9/11/2000 0:00:00
Receipt Date:	20000727
Manifest ID:	20186145
Trans EPA ID:	SCR000075150
Trans Name:	Not reported
Trans 2 EPA ID:	SCR000074591
Trans 2 Name:	Not reported
TSDF EPA ID:	CAT000613893
Trans Name:	Not reported
TSDF Alt EPA ID:	CAT000613893
TSDF Alt Name:	Not reported
Waste Code Description:	212 - Oxygenated solvents (acetone, butanol, ethyl acetate, etc.
RCRA Code:	F005
Meth Code:	H01 - Transfer Station
Quantity Tons:	0.072
Waste Quantity:	144
Quantity Unit:	P
Additional Code 1:	Not reported
Additional Code 2:	Not reported
Additional Code 3:	Not reported
Additional Code 4:	Not reported
Additional Code 5:	Not reported
Shipment Date:	20000406
Creation Date:	5/30/2000 0:00:00
Receipt Date:	20000406
Manifest ID:	99847813
Trans EPA ID:	ILD984908202
Trans Name:	Not reported
Trans 2 EPA ID:	Not reported
Trans 2 Name:	Not reported
TSDF EPA ID:	CAT000613927
Trans Name:	Not reported
TSDF Alt EPA ID:	Not reported
TSDF Alt Name:	Not reported
Waste Code Description:	134 - Aqueous solution with <10% total organic residues
RCRA Code:	D039
Meth Code:	H01 - Transfer Station
Quantity Tons:	0.0714
Waste Quantity:	17
Quantity Unit:	G

SON'S GENERAL AUTO CENTER (Continued) **S113095225**

Additional Code 1:	Not reported
Additional Code 2:	Not reported
Additional Code 3:	Not reported
Additional Code 4:	Not reported
Additional Code 5:	Not reported
Shipment Date:	20000330
Creation Date:	5/30/2000 0:00:00
Receipt Date:	20000405
Manifest ID:	99842722
Trans EPA ID:	ILD984908202
Trans Name:	Not reported
Trans 2 EPA ID:	SCR000074591
Trans 2 Name:	Not reported
TSDF EPA ID:	CAT000613893
Trans Name:	Not reported
TSDF Alt EPA ID:	Not reported
TSDF Alt Name:	Not reported
Waste Code Description:	212 - Oxygenated solvents (acetone, butanol, ethyl acetate, etc.
RCRA Code:	F005
Meth Code:	H01 - Transfer Station
Quantity Tons:	0.054
Waste Quantity:	108
Quantity Unit:	P
Additional Code 1:	Not reported
Additional Code 2:	Not reported
Additional Code 3:	Not reported
Additional Code 4:	Not reported
Additional Code 5:	Not reported
Shipment Date:	20000103
Creation Date:	3/7/2000 0:00:00
Receipt Date:	20000110
Manifest ID:	99538487
Trans EPA ID:	ILD984908202
Trans Name:	Not reported
Trans 2 EPA ID:	SCR000074591
Trans 2 Name:	Not reported
TSDF EPA ID:	CAT000613893
Trans Name:	Not reported
TSDF Alt EPA ID:	Not reported
TSDF Alt Name:	Not reported
Waste Code Description:	212 - Oxygenated solvents (acetone, butanol, ethyl acetate, etc.
RCRA Code:	F005
Meth Code:	H01 - Transfer Station
Quantity Tons:	0.054
Waste Quantity:	108
Quantity Unit:	P
Additional Code 1:	Not reported
Additional Code 2:	Not reported
Additional Code 3:	Not reported
Additional Code 4:	Not reported
Additional Code 5:	Not reported

Additional Info:

Year:	2002
Gen EPA ID:	CAL000179823

SON'S GENERAL AUTO CENTER (Continued) **S113095225**

Shipment Date:	20020709
Creation Date:	2/7/2003 18:31:14
Receipt Date:	20020715
Manifest ID:	21739991
Trans EPA ID:	SCR000075150
Trans Name:	Not reported
Trans 2 EPA ID:	Not reported
Trans 2 Name:	Not reported
TSDF EPA ID:	CAT000613893
Trans Name:	Not reported
TSDF Alt EPA ID:	Not reported
TSDF Alt Name:	Not reported
Waste Code Description:	212 - Oxygenated solvents (acetone, butanol, ethyl acetate, etc.
RCRA Code:	F005
Meth Code:	H01 - Transfer Station
Quantity Tons:	0.009
Waste Quantity:	18
Quantity Unit:	P
Additional Code 1:	Not reported
Additional Code 2:	Not reported
Additional Code 3:	Not reported
Additional Code 4:	Not reported
Additional Code 5:	Not reported

Shipment Date:	20020514
Creation Date:	7/29/2002 18:41:42
Receipt Date:	20020517
Manifest ID:	21588083
Trans EPA ID:	SCR000075150
Trans Name:	Not reported
Trans 2 EPA ID:	Not reported
Trans 2 Name:	Not reported
TSDF EPA ID:	CAT000613893
Trans Name:	Not reported
TSDF Alt EPA ID:	Not reported
TSDF Alt Name:	Not reported
Waste Code Description:	212 - Oxygenated solvents (acetone, butanol, ethyl acetate, etc.
RCRA Code:	F005
Meth Code:	H01 - Transfer Station
Quantity Tons:	0.018
Waste Quantity:	36
Quantity Unit:	P
Additional Code 1:	Not reported
Additional Code 2:	Not reported
Additional Code 3:	Not reported
Additional Code 4:	Not reported
Additional Code 5:	Not reported

Shipment Date:	20020425
Creation Date:	7/29/2002 18:39:34
Receipt Date:	20020425
Manifest ID:	21643186
Trans EPA ID:	CAD008252405
Trans Name:	Not reported
Trans 2 EPA ID:	Not reported
Trans 2 Name:	Not reported
TSDF EPA ID:	CAD008252405

SON'S GENERAL AUTO CENTER (Continued) **S113095225**

Trans Name:	Not reported
TSDF Alt EPA ID:	Not reported
TSDF Alt Name:	Not reported
Waste Code Description:	214 - Unspecified solvent mixture
RCRA Code:	D001
Meth Code:	R01 - Recycler
Quantity Tons:	0.306
Waste Quantity:	85
Quantity Unit:	G
Additional Code 1:	Not reported
Additional Code 2:	Not reported
Additional Code 3:	Not reported
Additional Code 4:	Not reported
Additional Code 5:	Not reported
Shipment Date:	20020417
Creation Date:	7/29/2002 18:38:23
Receipt Date:	20020426
Manifest ID:	21583019
Trans EPA ID:	SCR000075150
Trans Name:	Not reported
Trans 2 EPA ID:	Not reported
Trans 2 Name:	Not reported
TSDF EPA ID:	CAT000613893
Trans Name:	Not reported
TSDF Alt EPA ID:	Not reported
TSDF Alt Name:	Not reported
Waste Code Description:	212 - Oxygenated solvents (acetone, butanol, ethyl acetate, etc.
RCRA Code:	F005
Meth Code:	H01 - Transfer Station
Quantity Tons:	0.009
Waste Quantity:	18
Quantity Unit:	P
Additional Code 1:	Not reported
Additional Code 2:	Not reported
Additional Code 3:	Not reported
Additional Code 4:	Not reported
Additional Code 5:	Not reported
Shipment Date:	20020218
Creation Date:	7/2/2002 18:32:18
Receipt Date:	20020225
Manifest ID:	21492647
Trans EPA ID:	SCR000075150
Trans Name:	Not reported
Trans 2 EPA ID:	Not reported
Trans 2 Name:	Not reported
TSDF EPA ID:	CAT000613893
Trans Name:	Not reported
TSDF Alt EPA ID:	Not reported
TSDF Alt Name:	Not reported
Waste Code Description:	212 - Oxygenated solvents (acetone, butanol, ethyl acetate, etc.
RCRA Code:	F005
Meth Code:	H01 - Transfer Station
Quantity Tons:	0.0075
Waste Quantity:	15
Quantity Unit:	P

SON'S GENERAL AUTO CENTER (Continued) **S113095225**

Additional Code 1:	Not reported
Additional Code 2:	Not reported
Additional Code 3:	Not reported
Additional Code 4:	Not reported
Additional Code 5:	Not reported
Shipment Date:	20020125
Creation Date:	6/7/2002 18:30:54
Receipt Date:	20020204
Manifest ID:	21484693
Trans EPA ID:	SCR000075150
Trans Name:	Not reported
Trans 2 EPA ID:	Not reported
Trans 2 Name:	Not reported
TSDF EPA ID:	CAT000613893
Trans Name:	Not reported
TSDF Alt EPA ID:	Not reported
TSDF Alt Name:	Not reported
Waste Code Description:	212 - Oxygenated solvents (acetone, butanol, ethyl acetate, etc.
RCRA Code:	F005
Meth Code:	H01 - Transfer Station
Quantity Tons:	0.0135
Waste Quantity:	27
Quantity Unit:	P
Additional Code 1:	Not reported
Additional Code 2:	Not reported
Additional Code 3:	Not reported
Additional Code 4:	Not reported
Additional Code 5:	Not reported
Shipment Date:	20020116
Creation Date:	3/7/2002 0:00:00
Receipt Date:	20020116
Manifest ID:	21415566
Trans EPA ID:	CAD008252405
Trans Name:	Not reported
Trans 2 EPA ID:	Not reported
Trans 2 Name:	Not reported
TSDF EPA ID:	CAD008252405
Trans Name:	Not reported
TSDF Alt EPA ID:	CAD008252405
TSDF Alt Name:	Not reported
Waste Code Description:	214 - Unspecified solvent mixture
RCRA Code:	D001
Meth Code:	R01 - Recycler
Quantity Tons:	0.1152
Waste Quantity:	32
Quantity Unit:	G
Additional Code 1:	Not reported
Additional Code 2:	Not reported
Additional Code 3:	Not reported
Additional Code 4:	Not reported
Additional Code 5:	Not reported

Additional Info:

Year:	1999
Gen EPA ID:	CAL000179823

SON'S GENERAL AUTO CENTER (Continued) **S113095225**

Shipment Date:	19991110
Creation Date:	1/11/2000 0:00:00
Receipt Date:	19991115
Manifest ID:	99515774
Trans EPA ID:	ILD984908202
Trans Name:	Not reported
Trans 2 EPA ID:	SCD987574647
Trans 2 Name:	Not reported
TSDF EPA ID:	CAT000613893
Trans Name:	Not reported
TSDF Alt EPA ID:	Not reported
TSDF Alt Name:	Not reported
Waste Code Description:	212 - Oxygenated solvents (acetone, butanol, ethyl acetate, etc.
RCRA Code:	F005
Meth Code:	H01 - Transfer Station
Quantity Tons:	0.054
Waste Quantity:	108
Quantity Unit:	P
Additional Code 1:	Not reported
Additional Code 2:	Not reported
Additional Code 3:	Not reported
Additional Code 4:	Not reported
Additional Code 5:	Not reported

Shipment Date:	19990910
Creation Date:	10/27/1999 0:00:00
Receipt Date:	19990915
Manifest ID:	99270437
Trans EPA ID:	ILD984908202
Trans Name:	Not reported
Trans 2 EPA ID:	Not reported
Trans 2 Name:	Not reported
TSDF EPA ID:	CAD099452708
Trans Name:	Not reported
TSDF Alt EPA ID:	Not reported
TSDF Alt Name:	Not reported
Waste Code Description:	222 - Oil/water separation sludge
RCRA Code:	Not reported
Meth Code:	H01 - Transfer Station
Quantity Tons:	0.6255
Waste Quantity:	150
Quantity Unit:	G
Additional Code 1:	Not reported
Additional Code 2:	Not reported
Additional Code 3:	Not reported
Additional Code 4:	Not reported
Additional Code 5:	Not reported

Additional Info:

Year:	2009
Gen EPA ID:	CAL000179823

Shipment Date:	20090518
Creation Date:	8/12/2009 18:30:08
Receipt Date:	20090521
Manifest ID:	006018456JJK
Trans EPA ID:	CAD982413262

SON'S GENERAL AUTO CENTER (Continued) **S113095225**

Trans Name:	EVERGREEN ENVIRONMENTAL SERVICES
Trans 2 EPA ID:	Not reported
Trans 2 Name:	Not reported
TSDF EPA ID:	CAD044429835
Trans Name:	CLEAN HARBORS - WILMINGTON LLC
TSDF Alt EPA ID:	Not reported
TSDF Alt Name:	Not reported
Waste Code Description:	352 - Other organic solids
RCRA Code:	D001
Meth Code:	H141 - Storage, Bulking, And/Or Transfer Off Site--No Treatment/Reovery (H010-H129) Or (H131-H135)
Quantity Tons:	0.1
Waste Quantity:	200
Quantity Unit:	P
Additional Code 1:	Not reported
Additional Code 2:	Not reported
Additional Code 3:	Not reported
Additional Code 4:	Not reported
Additional Code 5:	Not reported

Additional Info:

Year:	2001
Gen EPA ID:	CAL000179823
Shipment Date:	20011206
Creation Date:	2/13/2002 0:00:00
Receipt Date:	20011217
Manifest ID:	21315411
Trans EPA ID:	SCR000075150
Trans Name:	Not reported
Trans 2 EPA ID:	Not reported
Trans 2 Name:	Not reported
TSDF EPA ID:	CAT000613893
Trans Name:	Not reported
TSDF Alt EPA ID:	Not reported
TSDF Alt Name:	Not reported
Waste Code Description:	212 - Oxygenated solvents (acetone, butanol, ethyl acetate, etc.
RCRA Code:	F005
Meth Code:	H01 - Transfer Station
Quantity Tons:	0.008
Waste Quantity:	16
Quantity Unit:	P
Additional Code 1:	Not reported
Additional Code 2:	Not reported
Additional Code 3:	Not reported
Additional Code 4:	Not reported
Additional Code 5:	Not reported
Shipment Date:	20011105
Creation Date:	1/16/2002 0:00:00
Receipt Date:	20011112
Manifest ID:	21372035
Trans EPA ID:	SCR000075150
Trans Name:	Not reported
Trans 2 EPA ID:	Not reported
Trans 2 Name:	Not reported
TSDF EPA ID:	CAT000613893

SON'S GENERAL AUTO CENTER (Continued) **S113095225**

Trans Name:	Not reported
TSDF Alt EPA ID:	CAT000613893
TSDF Alt Name:	Not reported
Waste Code Description:	212 - Oxygenated solvents (acetone, butanol, ethyl acetate, etc.
RCRA Code:	F005
Meth Code:	H01 - Transfer Station
Quantity Tons:	0.0075
Waste Quantity:	15
Quantity Unit:	P
Additional Code 1:	Not reported
Additional Code 2:	Not reported
Additional Code 3:	Not reported
Additional Code 4:	Not reported
Additional Code 5:	Not reported
Shipment Date:	20011008
Creation Date:	12/17/2001 0:00:00
Receipt Date:	20011015
Manifest ID:	21396834
Trans EPA ID:	SCR000075150
Trans Name:	Not reported
Trans 2 EPA ID:	Not reported
Trans 2 Name:	Not reported
TSDF EPA ID:	CAT000613893
Trans Name:	Not reported
TSDF Alt EPA ID:	CAT000613893
TSDF Alt Name:	Not reported
Waste Code Description:	212 - Oxygenated solvents (acetone, butanol, ethyl acetate, etc.
RCRA Code:	F005
Meth Code:	H01 - Transfer Station
Quantity Tons:	0.008
Waste Quantity:	16
Quantity Unit:	P
Additional Code 1:	Not reported
Additional Code 2:	Not reported
Additional Code 3:	Not reported
Additional Code 4:	Not reported
Additional Code 5:	Not reported
Shipment Date:	20010912
Creation Date:	11/1/2001 0:00:00
Receipt Date:	20010917
Manifest ID:	21441690
Trans EPA ID:	SCR000075150
Trans Name:	Not reported
Trans 2 EPA ID:	Not reported
Trans 2 Name:	Not reported
TSDF EPA ID:	CAT000613893
Trans Name:	Not reported
TSDF Alt EPA ID:	CAT000613893
TSDF Alt Name:	Not reported
Waste Code Description:	212 - Oxygenated solvents (acetone, butanol, ethyl acetate, etc.
RCRA Code:	F005
Meth Code:	H01 - Transfer Station
Quantity Tons:	0.039
Waste Quantity:	78
Quantity Unit:	P

SON'S GENERAL AUTO CENTER (Continued) **S113095225**

Additional Code 1:	Not reported
Additional Code 2:	Not reported
Additional Code 3:	Not reported
Additional Code 4:	Not reported
Additional Code 5:	Not reported
Shipment Date:	20010703
Creation Date:	8/24/2001 0:00:00
Receipt Date:	20010709
Manifest ID:	21131371
Trans EPA ID:	SCR000075150
Trans Name:	Not reported
Trans 2 EPA ID:	Not reported
Trans 2 Name:	Not reported
TSDF EPA ID:	CAT000613893
Trans Name:	Not reported
TSDF Alt EPA ID:	CAT000613893
TSDF Alt Name:	Not reported
Waste Code Description:	212 - Oxygenated solvents (acetone, butanol, ethyl acetate, etc.
RCRA Code:	F005
Meth Code:	H01 - Transfer Station
Quantity Tons:	0.044
Waste Quantity:	88
Quantity Unit:	P
Additional Code 1:	Not reported
Additional Code 2:	Not reported
Additional Code 3:	Not reported
Additional Code 4:	Not reported
Additional Code 5:	Not reported
Shipment Date:	20010420
Creation Date:	6/20/2001 0:00:00
Receipt Date:	20010426
Manifest ID:	20656886
Trans EPA ID:	SCR000075150
Trans Name:	Not reported
Trans 2 EPA ID:	Not reported
Trans 2 Name:	Not reported
TSDF EPA ID:	CAT000613893
Trans Name:	Not reported
TSDF Alt EPA ID:	Not reported
TSDF Alt Name:	Not reported
Waste Code Description:	212 - Oxygenated solvents (acetone, butanol, ethyl acetate, etc.
RCRA Code:	F005
Meth Code:	H01 - Transfer Station
Quantity Tons:	0.065
Waste Quantity:	130
Quantity Unit:	P
Additional Code 1:	Not reported
Additional Code 2:	Not reported
Additional Code 3:	Not reported
Additional Code 4:	Not reported
Additional Code 5:	Not reported
Shipment Date:	20010104
Creation Date:	3/22/2001 0:00:00
Receipt Date:	20010108

SON'S GENERAL AUTO CENTER (Continued) **S113095225**

Manifest ID:	20388840
Trans EPA ID:	SCR000075150
Trans Name:	Not reported
Trans 2 EPA ID:	SCR000074591
Trans 2 Name:	Not reported
TSDF EPA ID:	CAT000613893
Trans Name:	Not reported
TSDF Alt EPA ID:	Not reported
TSDF Alt Name:	Not reported
Waste Code Description:	212 - Oxygenated solvents (acetone, butanol, ethyl acetate, etc.
RCRA Code:	F005
Meth Code:	H01 - Transfer Station
Quantity Tons:	0.072
Waste Quantity:	144
Quantity Unit:	P
Additional Code 1:	Not reported
Additional Code 2:	Not reported
Additional Code 3:	Not reported
Additional Code 4:	Not reported
Additional Code 5:	Not reported

Additional Info:

Year:	2007
Gen EPA ID:	CAL000179823
Shipment Date:	20070202
Creation Date:	2/23/2008 18:30:29
Receipt Date:	20070223
Manifest ID:	000167071GBF
Trans EPA ID:	CAL000224539
Trans Name:	FRS ENVIRONMENTAL INC
Trans 2 EPA ID:	Not reported
Trans 2 Name:	Not reported
TSDF EPA ID:	CAD982444481
Trans Name:	FILTER RECYCLING SERVICES
TSDF Alt EPA ID:	Not reported
TSDF Alt Name:	Not reported
Waste Code Description:	352 - Other organic solids
RCRA Code:	Not reported
Meth Code:	H141 - Storage, Bulking, And/Or Transfer Off Site--No Treatment/Reovery (H010-H129) Or (H131-H135)
Quantity Tons:	0.05
Waste Quantity:	100
Quantity Unit:	P
Additional Code 1:	Not reported
Additional Code 2:	Not reported
Additional Code 3:	Not reported
Additional Code 4:	Not reported
Additional Code 5:	Not reported

Additional Info:

Year:	1998
Gen EPA ID:	CAL000179823
Shipment Date:	19980121
Creation Date:	3/31/1998 0:00:00

SON'S GENERAL AUTO CENTER (Continued) **S113095225**

Receipt Date:	19980127
Manifest ID:	97453575
Trans EPA ID:	ILD984908202
Trans Name:	Not reported
Trans 2 EPA ID:	Not reported
Trans 2 Name:	Not reported
TSDF EPA ID:	CAT000613893
Trans Name:	Not reported
TSDF Alt EPA ID:	CAT000613893
TSDF Alt Name:	Not reported
Waste Code Description:	212 - Oxygenated solvents (acetone, butanol, ethyl acetate, etc.
RCRA Code:	F005
Meth Code:	H01 - Transfer Station
Quantity Tons:	0.029
Waste Quantity:	58
Quantity Unit:	P
Additional Code 1:	Not reported
Additional Code 2:	Not reported
Additional Code 3:	Not reported
Additional Code 4:	Not reported
Additional Code 5:	Not reported

Additional Info:

Year:	2003
Gen EPA ID:	CAL000179823
Shipment Date:	20030304
Creation Date:	5/19/2003 18:32:02
Receipt Date:	20030304
Manifest ID:	22555495
Trans EPA ID:	CAD982444481
Trans Name:	Not reported
Trans 2 EPA ID:	Not reported
Trans 2 Name:	Not reported
TSDF EPA ID:	CAD982444481
Trans Name:	Not reported
TSDF Alt EPA ID:	CAD982444481
TSDF Alt Name:	Not reported
Waste Code Description:	222 - Oil/water separation sludge
RCRA Code:	Not reported
Meth Code:	H01 - Transfer Station
Quantity Tons:	0.4587
Waste Quantity:	110
Quantity Unit:	G
Additional Code 1:	Not reported
Additional Code 2:	Not reported
Additional Code 3:	Not reported
Additional Code 4:	Not reported
Additional Code 5:	Not reported

Additional Info:

Year:	1997
Gen EPA ID:	CAL000179823
Shipment Date:	19971017
Creation Date:	7/23/1998 0:00:00

SON'S GENERAL AUTO CENTER (Continued) **S113095225**

Receipt Date:	19971017
Manifest ID:	96701956
Trans EPA ID:	CAD008252405
Trans Name:	Not reported
Trans 2 EPA ID:	Not reported
Trans 2 Name:	Not reported
TSDF EPA ID:	CAD008252405
Trans Name:	Not reported
TSDF Alt EPA ID:	CAD008252405
TSDF Alt Name:	Not reported
Waste Code Description:	352 - Other organic solids
RCRA Code:	D001
Meth Code:	T03 - Treatment, Incineration
Quantity Tons:	0.0625
Waste Quantity:	125
Quantity Unit:	P
Additional Code 1:	Not reported
Additional Code 2:	Not reported
Additional Code 3:	Not reported
Additional Code 4:	Not reported
Additional Code 5:	Not reported

CERS:

Name:	SC AUTO COLLISION & REPAIR
Address:	421 W 6TH ST
City,State,Zip:	CORONA, CA 92882
Site ID:	151388
CERS ID:	10446514
CERS Description:	Chemical Storage Facilities

Violations:

Site ID:	151388
Site Name:	SC Auto Collision & Repair
Violation Date:	02-10-2015
Citation:	22 CCR 12 66262.12 - California Code of Regulations, Title 22, Chapter 12, Section(s) 66262.12
Violation Description:	Failure to obtain and/or maintain an Active EPA ID.
Violation Notes:	Returned to compliance on 04/21/2015.
Violation Division:	Riverside County Department of Env Health
Violation Program:	HW
Violation Source:	CERS

Site ID:	151388
Site Name:	SC Auto Collision & Repair
Violation Date:	08-09-2018
Citation:	22 CCR 12 66262.40(a) - California Code of Regulations, Title 22, Chapter 12, Section(s) 66262.40(a)
Violation Description:	Failure to keep a copy of each properly signed manifest for at least three years from the date the waste was accepted by the initial transporter. The manifest signed at the time the waste was accepted for transport shall be kept until receiving a signed copy from the designated facility which received the waste.
Violation Notes:	Returned to compliance on 11/07/2018.
Violation Division:	Riverside County Department of Env Health
Violation Program:	HW
Violation Source:	CERS

SON'S GENERAL AUTO CENTER (Continued) **S113095225**

Site ID:	151388
Site Name:	SC Auto Collision & Repair
Violation Date:	09-20-2018
Citation:	HSC 6.5 25123.3(h)(1) - California Health and Safety Code, Chapter 6.5, Section(s) 25123.3(h)(1)
Violation Description:	Failure to send hazardous waste offsite for treatment, storage, or disposal within 180 days (or 270 days if waste is transported over 200 miles) for a generator who generates less than 1000 kilogram per month if all of the following conditions are met: (1) The quantity of hazardous waste accumulated onsite never exceeds 6,000 kilograms. (2) The generator complies with the requirements of 40 Code of Federal Regulations section 262.34(d), (e) and (f). (3) The generator does not hold acutely hazardous waste or extremely hazardous waste in an amount greater than one kilogram for more than 90 days.
Violation Notes:	Returned to compliance on 11/07/2018. OBSERVATION: Observed a 30 gallon drum (paint booth area) holding solvent waste without an accumulation start date. Owner stated that the hazardous waste had been there for longer than 180 days. CORRECTIVE ACTION: Owner/operator shall ensure all hazardous wastes are transported off site within 180 days of the accumulation start date. Owner/operator shall have the solvent waste properly hauled off site by a registered hazardous waste transporter.
Violation Division:	Riverside County Department of Env Health
Violation Program:	HW
Violation Source:	CERS

Site ID:	151388
Site Name:	SC Auto Collision & Repair
Violation Date:	08-09-2018
Citation:	40 CFR 1 265.201(c)(3) - U.S. Code of Federal Regulations, Title 40, Chapter 1, Section(s) 265.201(c)(3)
Violation Description:	Failure to inspect hazardous waste tanks at least once each operating day for the following, when present: (1) Discharge control equipment (e.g., waste feed cutoff systems, by-pass systems, and drainage systems) to ensure that it is in good working order; (2) Data gathered from monitoring equipment (e.g., pressure and temperature gauges) to ensure that the tank is being operated according to its design; (3) The level of waste in the tank.
Violation Notes:	Returned to compliance on 11/07/2018.
Violation Division:	Riverside County Department of Env Health
Violation Program:	HW
Violation Source:	CERS

Site ID:	151388
Site Name:	SC Auto Collision & Repair
Violation Date:	01-17-2017
Citation:	HSC 6.95 Multiple - California Health and Safety Code, Chapter 6.95, Section(s) Multiple
Violation Description:	Business Plan Program - Administration/Documentation - General
Violation Notes:	Returned to compliance on 03/07/2017. 104A- Post NFPA placards on gated entrances. Blue=1, Red=1, Yellow=0, White= OX; RECEIVED PHOTO 3/7/17 dl
Violation Division:	Corona Fire Department
Violation Program:	HMRRP
Violation Source:	CERS

Site ID: 151388

SON'S GENERAL AUTO CENTER (Continued) **S113095225**

Site Name: SC Auto Collision & Repair
Violation Date: 08-09-2018
Citation: 40 CFR 1 265.173 - U.S. Code of Federal Regulations, Title 40, Chapter 1, Section(s) 265.173
Violation Description: Failure to meet the following container management requirements: (a) A container holding hazardous waste must always be closed during storage, except when it is necessary to add or remove waste. (b) A container holding hazardous waste must not be opened, handled, or stored in a manner which may rupture the container or cause it to leak.
Violation Notes: Returned to compliance on 11/07/2018.
Violation Division: Riverside County Department of Env Health
Violation Program: HW
Violation Source: CERS

Site ID: 151388
Site Name: SC Auto Collision & Repair
Violation Date: 01-17-2017
Citation: HSC 6.95 Multiple - California Health and Safety Code, Chapter 6.95, Section(s) Multiple
Violation Description: Business Plan Program - Operations/Maintenance - General
Violation Notes: Returned to compliance on 02/23/2017. Obtain safety data sheets for all hazardous materials and keep them available for the employees.
Violation Division: Corona Fire Department
Violation Program: HMRRP
Violation Source: CERS

Site ID: 151388
Site Name: SC Auto Collision & Repair
Violation Date: 02-10-2015
Citation: 40 CFR 1 265.201(c)(3) - U.S. Code of Federal Regulations, Title 40, Chapter 1, Section(s) 265.201(c)(3)
Violation Description: Failure to conduct daily tank inspection of the discharge systems, monitoring equipment, and tank levels.
Violation Notes: Returned to compliance on 04/21/2015.
Violation Division: Riverside County Department of Env Health
Violation Program: HW
Violation Source: CERS

Site ID: 151388
Site Name: SC Auto Collision & Repair
Violation Date: 02-10-2015
Citation: 40 CFR 1 262.34(d)(5)(ii) - U.S. Code of Federal Regulations, Title 40, Chapter 1, Section(s) 262.34(d)(5)(ii)
Violation Description: Failure to post, next to the telephone, Emergency Information (SQG) containing the location of emergency equipment, contact names and numbers.
Violation Notes: Returned to compliance on 04/21/2015.
Violation Division: Riverside County Department of Env Health
Violation Program: HW
Violation Source: CERS

Site ID: 151388
Site Name: SC Auto Collision & Repair
Violation Date: 08-09-2018
Citation: 22 CCR 12 66262.34(f) - California Code of Regulations, Title 22, Chapter 12, Section(s) 66262.34(f)

SON'S GENERAL AUTO CENTER (Continued) **S113095225**

Violation Description:	Failure to properly label hazardous waste accumulation containers and portable tanks with the following requirements: "Hazardous Waste", name and address of the generator, physical and chemical characteristics of the Hazardous Waste, and starting accumulation date.
Violation Notes:	Returned to compliance on 11/07/2018.
Violation Division:	Riverside County Department of Env Health
Violation Program:	HW
Violation Source:	CERS
Site ID:	151388
Site Name:	SC Auto Collision & Repair
Violation Date:	08-09-2018
Citation:	40 CFR 1 262.34(d)(5)(ii) - U.S. Code of Federal Regulations, Title 40, Chapter 1, Section(s) 262.34(d)(5)(ii)
Violation Description:	Failure to post the following information next to the telephone: (A) The name and telephone number of the emergency coordinator; (B) Location of fire extinguishers and spill control material, and, if present, fire alarm; and (C) The telephone number of the fire department, unless the facility has a direct alarm.
Violation Notes:	Returned to compliance on 11/07/2018.
Violation Division:	Riverside County Department of Env Health
Violation Program:	HW
Violation Source:	CERS
Site ID:	151388
Site Name:	SC Auto Collision & Repair
Violation Date:	09-20-2018
Citation:	22 CCR 12 66262.40(a) - California Code of Regulations, Title 22, Chapter 12, Section(s) 66262.40(a)
Violation Description:	Failure to keep a copy of each properly signed manifest for at least three years from the date the waste was accepted by the initial transporter. The manifest signed at the time the waste was accepted for transport shall be kept until receiving a signed copy from the designated facility which received the waste.
Violation Notes:	Returned to compliance on 11/07/2018. OBSERVATION: Owner was only able to provide most recent manifest for hazardous waste pick up. CORRECTIVE ACTION: Owner/operator shall obtain all manifests for hazardous waste shipments which occurred in the past 3 years. Manifests shall be made available for inspection.
Violation Division:	Riverside County Department of Env Health
Violation Program:	HW
Violation Source:	CERS
Site ID:	151388
Site Name:	SC Auto Collision & Repair
Violation Date:	08-09-2018
Citation:	HSC 6.5 25250.22 - California Health and Safety Code, Chapter 6.5, Section(s) 25250.22
Violation Description:	Failure to properly manage used oil and/or fuel filters in accordance with the requirements.
Violation Notes:	Returned to compliance on 09/20/2018.
Violation Division:	Riverside County Department of Env Health
Violation Program:	HW
Violation Source:	CERS
Site ID:	151388

SON'S GENERAL AUTO CENTER (Continued) **S113095225**

Site Name:	SC Auto Collision & Repair
Violation Date:	02-10-2015
Citation:	40 CFR 1 265.32 - U.S. Code of Federal Regulations, Title 40, Chapter 1, Section(s) 265.32
Violation Description:	Failure of the facility to maintain the following emergency equipment or equivalents: 1) An internal communications or alarm system capable of providing immediate emergency instruction (voice or signal) to facility personnel; 2) A device, such as a telephone (immediately available at the scene of Operations/ Maintenance) or a hand-held two-way radio, capable of summoning emergency assistance from local police departments, fire departments, or State or local emergency response teams; 3) Portable fire extinguishers, fire control equipment (including special extinguishing equipment, such as that using foam, inert gas, or dry chemicals), spill control equipment, and decontamination equipment; and 4) Water at adequate volume and pressure to supply water hose streams, or foam producing equipment, or automatic sprinklers, or water spray systems.
Violation Notes:	Returned to compliance on 04/21/2015.
Violation Division:	Riverside County Department of Env Health
Violation Program:	HW
Violation Source:	CERS

Site ID:	151388
Site Name:	SC Auto Collision & Repair
Violation Date:	09-20-2018
Citation:	22 CCR 12 66262.34(f) - California Code of Regulations, Title 22, Chapter 12, Section(s) 66262.34(f)
Violation Description:	Failure to properly label hazardous waste accumulation containers and portable tanks with the following requirements: "Hazardous Waste", name and address of the generator, physical and chemical characteristics of the Hazardous Waste, and starting accumulation date.
Violation Notes:	Returned to compliance on 11/07/2018. OBSERVATION: Observed faded and missing labels on the following waste containers: - 55 gallon metal drum holding solvent waste - 55 gallon metal drum holding contaminated absorbent - 55 gallon metal drum holding used fuel filters CORRECTIVE ACTION: Owner/operator shall re-label hazardous waste containers with all the required information. Label shall include at least: the words "hazardous waste", generator name and address, accumulation start date, composition and physical state of waste, and hazardous property statement. Submit photos to this department, if applicable. NOTE: Labels were left on site
Violation Division:	Riverside County Department of Env Health
Violation Program:	HW
Violation Source:	CERS

Site ID:	151388
Site Name:	SC Auto Collision & Repair
Violation Date:	01-17-2017
Citation:	HSC 6.95 25505(a)(4) - California Health and Safety Code, Chapter 6.95, Section(s) 25505(a)(4)
Violation Description:	Failure to provide initial and annual training to all employees in safety procedures in the event of a release or threatened release of a hazardous material or failure to document and maintain training records for a minimum of three years.
Violation Notes:	Returned to compliance on 02/21/2017. Provide hazmat training for employees, send sign-in sheet to ab@ggcorp.net

SON'S GENERAL AUTO CENTER (Continued) **S113095225**

Violation Division: Corona Fire Department
Violation Program: HMRRP
Violation Source: CERS

Site ID: 151388
Site Name: SC Auto Collision & Repair
Violation Date: 02-10-2015
Citation: 40 CFR 1 262.34(d)(5)(iii) - U.S. Code of Federal Regulations, Title 40, Chapter 1, Section(s) 262.34(d)(5)(iii)
Violation Description: Failure to ensure employees are familiar with the handling and compliance of hazardous waste regulations and emergency response.
Violation Notes: Returned to compliance on 04/21/2015.
Violation Division: Riverside County Department of Env Health
Violation Program: HW
Violation Source: CERS

Site ID: 151388
Site Name: SC Auto Collision & Repair
Violation Date: 08-09-2018
Citation: 22 CCR 11 66261.7 - California Code of Regulations, Title 22, Chapter 11, Section(s) 66261.7
Violation Description: Failure to manage empty containers greater than 5 gallons in capacity that previously held a hazardous material/waste in accordance with 22 CCR 11 66261.7 including but not limited to the following: (e)(2)By reclaiming its scrap value onsite or shipping the container or inner liner to a person who reclaims its scrap value; or (3) By reconditioning or re manufacturing the container or inner liner onsite for subsequent reuse, or shipping the container or inner liner to a person who reconditions or re-manufactures the container or inner liner; or (4) By shipping the container or inner liner to a supplier or to another intermediate collection location for accumulation prior to managing the container or inner liner pursuant to subsections (e)(2) or (e)(3) of 22 CCR 11 66261.7; or (i) By shipping the container or inner liner back to the supplier for the purpose of being refilled. (f) A container or an inner liner removed from a container larger than five gallons in capacity which is managed pursuant to subsection (e) of 22 CCR 11 66261.7 shall be marked with the date it has been emptied and shall be managed within one year of being emptied.
Violation Notes: Returned to compliance on 09/20/2018.
Violation Division: Riverside County Department of Env Health
Violation Program: HW
Violation Source: CERS

Site ID: 151388
Site Name: SC Auto Collision & Repair
Violation Date: 02-10-2015
Citation: 40 CFR 1 265.31 - U.S. Code of Federal Regulations, Title 40, Chapter 1, Section(s) 265.31
Violation Description: Failure to maintain and operate the facility to minimize the possibility of a fire, explosion, or any unplanned sudden or non-sudden release of hazardous waste or hazardous waste constituents to the air, soil, or surface water which could threaten human health or the environment..
Violation Notes: Returned to compliance on 04/21/2015.
Violation Division: Riverside County Department of Env Health
Violation Program: HW

SON'S GENERAL AUTO CENTER (Continued) **S113095225**

Violation Source: CERS

Site ID: 151388
Site Name: SC Auto Collision & Repair
Violation Date: 08-09-2018
Citation: HSC 6.5 25123.3(h)(1) - California Health and Safety Code, Chapter 6.5, Section(s) 25123.3(h)(1)
Violation Description: Failure to send hazardous waste offsite for treatment, storage, or disposal within 180 days (or 270 days if waste is transported over 200 miles) for a generator who generates less than 1000 kilogram per month if all of the following conditions are met: (1) The quantity of hazardous waste accumulated onsite never exceeds 6,000 kilograms. (2) The generator complies with the requirements of 40 Code of Federal Regulations section 262.34(d), (e) and (f). (3) The generator does not hold acutely hazardous waste or extremely hazardous waste in an amount greater than one kilogram for more than 90 days.
Violation Notes: Returned to compliance on 11/07/2018.
Violation Division: Riverside County Department of Env Health
Violation Program: HW
Violation Source: CERS

Site ID: 151388
Site Name: SC Auto Collision & Repair
Violation Date: 02-10-2015
Citation: HSC 6.11 25404.1 - California Health and Safety Code, Chapter 6.11, Section(s) 25404.1
Violation Description: Failure to obtain and/or maintain an active hazardous waste generator permit.
Violation Notes: Returned to compliance on 04/21/2015.
Violation Division: Riverside County Department of Env Health
Violation Program: HW
Violation Source: CERS

Site ID: 151388
Site Name: SC Auto Collision & Repair
Violation Date: 08-09-2018
Citation: HSC 6.5 25144.6 (b) - California Health and Safety Code, Chapter 6.5, Section(s) 25144.6 (b)
Violation Description: Failure to properly manage reusable soiled textile materials prior to being sent for laundering.
Violation Notes: Returned to compliance on 09/20/2018.
Violation Division: Riverside County Department of Env Health
Violation Program: HW
Violation Source: CERS

Site ID: 151388
Site Name: SC Auto Collision & Repair
Violation Date: 01-17-2017
Citation: HSC 6.95 25508(a)(1) - California Health and Safety Code, Chapter 6.95, Section(s) 25508(a)(1)
Violation Description: Failure to complete and electronically submit hazardous material inventory information for all reportable hazardous materials on site at or above reportable quantities.
Violation Notes: Returned to compliance on 03/07/2017. Change Oxygen quantity to 251 cubic feet.
Violation Division: Corona Fire Department
Violation Program: HMRRP

SON'S GENERAL AUTO CENTER (Continued) **S113095225**

Violation Source: CERS

Site ID: 151388
Site Name: SC Auto Collision & Repair
Violation Date: 08-09-2018
Citation: Un-Specified
Violation Description: Hazardous Waste Generator Program - Administration/Documentation - General Local Ordinance
Violation Notes: Returned to compliance on 09/20/2018.
Violation Division: Riverside County Department of Env Health
Violation Program: HW
Violation Source: CERS

Site ID: 151388
Site Name: SC Auto Collision & Repair
Violation Date: 02-10-2015
Citation: 22 CCR 16 66266.130 - California Code of Regulations, Title 22, Chapter 16, Section(s) 66266.130
Violation Description: Failure to properly handle, manage, label, and recycle used oil and fuel filters.
Violation Notes: Returned to compliance on 04/21/2015.
Violation Division: Riverside County Department of Env Health
Violation Program: HW
Violation Source: CERS

Site ID: 151388
Site Name: SC Auto Collision & Repair
Violation Date: 09-20-2018
Citation: 40 CFR 1 265.173 - U.S. Code of Federal Regulations, Title 40, Chapter 1, Section(s) 265.173
Violation Description: Failure to meet the following container management requirements: (a) A container holding hazardous waste must always be closed during storage, except when it is necessary to add or remove waste. (b) A container holding hazardous waste must not be opened, handled, or stored in a manner which may rupture the container or cause it to leak.
Violation Notes: Returned to compliance on 11/07/2018. OBSERVATION: Observed 55 gallon metal drum holding used fuel filters without cover/lid in place. CORRECTIVE ACTION: Owner/operator shall maintain all hazardous waste containers closed when not adding/removing hazardous waste.
Violation Division: Riverside County Department of Env Health
Violation Program: HW
Violation Source: CERS

Site ID: 151388
Site Name: SC Auto Collision & Repair
Violation Date: 09-20-2018
Citation: 40 CFR 1 262.34(d)(5)(ii) - U.S. Code of Federal Regulations, Title 40, Chapter 1, Section(s) 262.34(d)(5)(ii)
Violation Description: Failure to post the following information next to the telephone: (A) The name and telephone number of the emergency coordinator; (B) Location of fire extinguishers and spill control material, and, if present, fire alarm; and (C) The telephone number of the fire department, unless the facility has a direct alarm.
Violation Notes: Returned to compliance on 11/07/2018. OBSERVATION: Observed no/incomplete emergency response information postings. CORRECTIVE ACTION: Owner/operator shall post required information next to the

SON'S GENERAL AUTO CENTER (Continued) **S113095225**

phone.
Violation Division: Riverside County Department of Env Health
Violation Program: HW
Violation Source: CERS

Site ID: 151388
Site Name: SC Auto Collision & Repair
Violation Date: 02-10-2015
Citation: 40 CFR 1 265.174 - U.S. Code of Federal Regulations, Title 40, Chapter 1, Section(s) 265.174
Violation Description: Failure to inspect hazardous waste storage areas at least weekly.
Violation Notes: Returned to compliance on 04/21/2015.
Violation Division: Riverside County Department of Env Health
Violation Program: HW
Violation Source: CERS

Site ID: 151388
Site Name: SC Auto Collision & Repair
Violation Date: 09-20-2018
Citation: 40 CFR 1 265.201(c)(3) - U.S. Code of Federal Regulations, Title 40, Chapter 1, Section(s) 265.201(c)(3)
Violation Description: Failure to inspect hazardous waste tanks at least once each operating day for the following, when present: (1) Discharge control equipment (e.g., waste feed cutoff systems, by-pass systems, and drainage systems) to ensure that it is in good working order; (2) Data gathered from monitoring equipment (e.g., pressure and temperature gauges) to ensure that the tank is being operated according to its design; (3) The level of waste in the tank.
Violation Notes: Returned to compliance on 11/07/2018. OBSERVATION: Owner/operator failed to conduct daily inspections of hazardous waste tank. CORRECTIVE ACTION: Owner/operator shall begin to conduct daily inspections of the discharge systems, monitoring equipment, and tank levels for all tanks containing hazardous waste. NOTE: Template for daily tank inspections was left on site
Violation Division: Riverside County Department of Env Health
Violation Program: HW
Violation Source: CERS

Site ID: 151388
Site Name: SC Auto Collision & Repair
Violation Date: 08-09-2018
Citation: 40 CFR 1 265.31 - U.S. Code of Federal Regulations, Title 40, Chapter 1, Section(s) 265.31
Violation Description: Failure to maintain and operate the facility to minimize the possibility of a fire, explosion, or any unplanned sudden or non-sudden release of hazardous waste or hazardous waste constituents to air, soil, or surface water which could threaten human health or the environment.
Violation Notes: Returned to compliance on 09/20/2018.
Violation Division: Riverside County Department of Env Health
Violation Program: HW
Violation Source: CERS

Evaluation:
Eval General Type: Other/Unknown
Eval Date: 01-13-2016
Violations Found: No

SON'S GENERAL AUTO CENTER (Continued) **S113095225**

Eval Type: Other, not routine, done by local agency
Eval Notes: Not reported
Eval Division: Riverside County Department of Env Health
Eval Program: HW
Eval Source: CERS

Eval General Type: Compliance Evaluation Inspection
Eval Date: 01-17-2017
Violations Found: Yes
Eval Type: Routine done by local agency
Eval Notes: Not reported
Eval Division: Corona Fire Department
Eval Program: HMRRP
Eval Source: CERS

Eval General Type: Other/Unknown
Eval Date: 02-10-2015
Violations Found: No
Eval Type: Other, not routine, done by local agency
Eval Notes: Not reported
Eval Division: Riverside County Department of Env Health
Eval Program: HW
Eval Source: CERS

Eval General Type: Compliance Evaluation Inspection
Eval Date: 02-10-2015
Violations Found: Yes
Eval Type: Routine done by local agency
Eval Notes: Not reported
Eval Division: Riverside County Department of Env Health
Eval Program: HW
Eval Source: CERS

Eval General Type: Other/Unknown
Eval Date: 02-21-2017
Violations Found: No
Eval Type: Other, not routine, done by local agency
Eval Notes: Not reported
Eval Division: Corona Fire Department
Eval Program: HMRRP
Eval Source: CERS

Eval General Type: Other/Unknown
Eval Date: 03-09-2016
Violations Found: No
Eval Type: Other, not routine, done by local agency
Eval Notes: Not reported
Eval Division: Riverside County Department of Env Health
Eval Program: HW
Eval Source: CERS

Eval General Type: Other/Unknown
Eval Date: 04-21-2015
Violations Found: No
Eval Type: Other, not routine, done by local agency
Eval Notes: Paperwork, phone calls, and emails.
Eval Division: Riverside County Department of Env Health

SON'S GENERAL AUTO CENTER (Continued) **S113095225**

Eval Program: HW
Eval Source: CERS

Eval General Type: Compliance Evaluation Inspection
Eval Date: 08-09-2018
Violations Found: Yes
Eval Type: Routine done by local agency
Eval Notes: Not reported
Eval Division: Riverside County Department of Env Health
Eval Program: HW
Eval Source: CERS

Eval General Type: Other/Unknown
Eval Date: 08-15-2018
Violations Found: No
Eval Type: Other, not routine, done by local agency
Eval Notes: deliver report
Eval Division: Riverside County Department of Env Health
Eval Program: HW
Eval Source: CERS

Eval General Type: Other/Unknown
Eval Date: 09-16-2013
Violations Found: No
Eval Type: Other, not routine, done by local agency
Eval Notes: Not reported
Eval Division: Riverside County Department of Env Health
Eval Program: HW
Eval Source: CERS

Eval General Type: Other/Unknown
Eval Date: 09-20-2018
Violations Found: Yes
Eval Type: Other, not routine, done by local agency
Eval Notes: - Owner stated that 1 quart motor oil containers are emptied into a polyethylene drum then transferred to the hazardous waste tank. - Owner was instructed to keep documentation of lead acid batteries for at least 3 years
Eval Division: Riverside County Department of Env Health
Eval Program: HW
Eval Source: CERS

Eval General Type: Other/Unknown
Eval Date: 09-21-2017
Violations Found: No
Eval Type: Other, not routine, done by local agency
Eval Notes: Not reported
Eval Division: Riverside County Department of Env Health
Eval Program: HW
Eval Source: CERS

Eval General Type: Other/Unknown
Eval Date: 11-07-2018
Violations Found: No
Eval Type: Other, not routine, done by local agency
Eval Notes: - The purpose of this visit is to conduct a follow up inspection of the violations noted on 09/20/2018. During the inspection, all

SON'S GENERAL AUTO CENTER (Continued) **S113095225**

violations were observed to be corrected.
Eval Division: Riverside County Department of Env Health
Eval Program: HW
Eval Source: CERS

Enforcement Action:
Site ID: 151388
Site Name: SC Auto Collision & Repair
Site Address: 421 W 6TH ST
Site City: CORONA
Site Zip: 92882
Enf Action Date: 02-10-2015
Enf Action Type: Notice of Violation (Unified Program)
Enf Action Description: Notice of Violation Issued by the Inspector at the Time of Inspection
Enf Action Notes: Not reported
Enf Action Division: Riverside County Department of Env Health
Enf Action Program: HW
Enf Action Source: CERS

Coordinates:
Site ID: 151388
Facility Name: SC Auto Collision & Repair
Env Int Type Code: HWG
Program ID: 10446514
Coord Name: Not reported
Ref Point Type Desc: Center of a facility or station.
Latitude: 33.876190
Longitude: -117.570930

Affiliation:
Affiliation Type Desc: Document Preparer
Entity Name: Bobby Yu
Entity Title: Not reported
Affiliation Address: Not reported
Affiliation City: Not reported
Affiliation State: Not reported
Affiliation Country: Not reported
Affiliation Zip: Not reported
Affiliation Phone: Not reported

Affiliation Type Desc: Legal Owner
Entity Name: Bobby Yu
Entity Title: Not reported
Affiliation Address: 421 W 6th St
Affiliation City: Corona
Affiliation State: CA
Affiliation Country: United States
Affiliation Zip: 92882
Affiliation Phone: (951) 279-2444

Affiliation Type Desc: Operator
Entity Name: Bobby/Tiffany Yu
Entity Title: Not reported
Affiliation Address: Not reported
Affiliation City: Not reported
Affiliation State: Not reported

SON'S GENERAL AUTO CENTER (Continued) **S113095225**

Affiliation Country:	Not reported
Affiliation Zip:	Not reported
Affiliation Phone:	(951) 279-2444
Affiliation Type Desc:	Property Owner
Entity Name:	KA Investment
Entity Title:	Not reported
Affiliation Address:	3700 W Olympic Bv #202
Affiliation City:	Los Angeles
Affiliation State:	CA
Affiliation Country:	United States
Affiliation Zip:	90019
Affiliation Phone:	(213) 272-9248
Affiliation Type Desc:	Environmental Contact
Entity Name:	Bobby Yu
Entity Title:	Not reported
Affiliation Address:	421 W 6th St
Affiliation City:	Corona
Affiliation State:	CA
Affiliation Country:	Not reported
Affiliation Zip:	92882
Affiliation Phone:	Not reported
Affiliation Type Desc:	Identification Signer
Entity Name:	Bobby Yu
Entity Title:	President
Affiliation Address:	Not reported
Affiliation City:	Not reported
Affiliation State:	Not reported
Affiliation Country:	Not reported
Affiliation Zip:	Not reported
Affiliation Phone:	Not reported
Affiliation Type Desc:	Parent Corporation
Entity Name:	SC Auto Collision & Repair
Entity Title:	Not reported
Affiliation Address:	Not reported
Affiliation City:	Not reported
Affiliation State:	Not reported
Affiliation Country:	Not reported
Affiliation Zip:	Not reported
Affiliation Phone:	Not reported
Affiliation Type Desc:	CUPA District
Entity Name:	Riverside Cnty Env Health
Entity Title:	Not reported
Affiliation Address:	4065 County Circle Drive, Room 104
Affiliation City:	Riverside
Affiliation State:	CA
Affiliation Country:	Not reported
Affiliation Zip:	92503
Affiliation Phone:	(951) 358-5055
Affiliation Type Desc:	Facility Mailing Address
Entity Name:	Mailing Address
Entity Title:	Not reported

SON'S GENERAL AUTO CENTER (Continued) **S113095225**

Affiliation Address:	421 W Sixth St
Affiliation City:	Corona
Affiliation State:	CA
Affiliation Country:	Not reported
Affiliation Zip:	92882
Affiliation Phone:	Not reported

HWTS:

Name:	SON'S GENERAL AUTO CENTER
Address:	421 W 6TH ST
Address 2:	Not reported
City,State,Zip:	CORONA, CA 928823352
EPA ID:	CAL000179823
Inactive Date:	01/28/2008
Create Date:	09/23/1997
Last Act Date:	04/12/2011
Mailing Name:	Not reported
Mailing Address:	421 W 6TH ST
Mailing Address 2:	Not reported
Mailing City,State,Zip:	CORONA, CA 928820000
Owner Name:	CHONG H CHANG
Owner Address:	421 W 6TH ST
Owner Address 2:	Not reported
Owner City,State,Zip:	CORONA, CA 928220000
Contact Name:	CHONG H. CHANG
Contact Address:	421 W 6TH ST
Contact Address 2:	Not reported
City,State,Zip:	CORONA, CA 928820000

NAICS:

EPA ID:	CAL000179823
Create Date:	2002-03-14 16:36:28.000
NAICS Code:	811111
NAICS Description:	General Automotive Repair
Issued EPA ID Date:	1997-09-23 00:00:00
Inactive Date:	2008-01-28 00:00:00
Facility Name:	SON'S GENERAL AUTO CENTER
Facility Address:	421 W 6TH ST
Facility Address 2:	Not reported
Facility City:	CORONA
Facility County:	Not reported
Facility State:	CA
Facility Zip:	928823352

C30 **SONS AUTO REPAIR** **RCRA-SQG** **1000164337**
West **421 W 6TH ST** **HIST UST** **CAD981970262**
< 1/8 **CORONA, CA 92880**
0.124 mi.
657 ft. **Site 14 of 15 in cluster C**

Relative:
Lower

Actual:
664 ft.

RCRA-SQG:

Date Form Received by Agency:		2000-04-11 00:00:00.0
Handler Name:	SONS AUTO REPAIR	
Handler Address:		421 W 6TH ST
Handler City,State,Zip:		CORONA, CA 92880
EPA ID:		CAD981970262

SONS AUTO REPAIR (Continued) **1000164337**

Contact Name:	ANTHONY CHANG
Contact Address:	421 W 6TH ST
Contact City,State,Zip:	CORONA, CA 91720
Contact Telephone:	909-279-2400
Contact Fax:	Not reported
Contact Email:	Not reported
Contact Title:	Not reported
EPA Region:	09
Land Type:	Private
Federal Waste Generator Description:	Small Quantity Generator
Non-Notifier:	Not reported
Biennial Report Cycle:	Not reported
Accessibility:	Not reported
Active Site Indicator:	Handler Activities
State District Owner:	Not reported
State District:	Not reported
Mailing Address:	421 W 6TH ST
Mailing City,State,Zip:	CORONA, CA 91720
Owner Name:	CHONG H CHANG
Owner Type:	Private
Operator Name:	NOT REQUIRED
Operator Type:	Private
Short-Term Generator Activity:	No
Importer Activity:	No
Mixed Waste Generator:	No
Transporter Activity:	No
Transfer Facility Activity:	No
Recycler Activity with Storage:	No
Small Quantity On-Site Burner Exemption:	No
Smelting Melting and Refining Furnace Exemption:	No
Underground Injection Control:	No
Off-Site Waste Receipt:	No
Universal Waste Indicator:	No
Universal Waste Destination Facility:	No
Federal Universal Waste:	No
Active Site Fed-Reg Treatment Storage and Disposal Facility:	Not reported
Active Site Converter Treatment storage and Disposal Facility:	Not reported
Active Site State-Reg Treatment Storage and Disposal Facility:	Not reported
Active Site State-Reg Handler:	---
Federal Facility Indicator:	Not reported
Hazardous Secondary Material Indicator:	NN
Sub-Part K Indicator:	Not reported
Commercial TSD Indicator:	No
Treatment Storage and Disposal Type:	Not reported
2018 GPRA Permit Baseline:	Not on the Baseline
2018 GPRA Renewals Baseline:	Not on the Baseline
Permit Renewals Workload Universe:	Not reported
Permit Workload Universe:	Not reported
Permit Progress Universe:	Not reported
Post-Closure Workload Universe:	Not reported
Closure Workload Universe:	Not reported
202 GPRA Corrective Action Baseline:	No
Corrective Action Workload Universe:	No
Subject to Corrective Action Universe:	No
Non-TSDFs Where RCRA CA has Been Imposed Universe:	No
TSDFs Potentially Subject to CA Under 3004 (u)/(v) Universe:	No
TSDFs Only Subject to CA under Discretionary Auth Universe:	No

SONS AUTO REPAIR (Continued) **1000164337**

Corrective Action Priority Ranking:	No NCAPS ranking
Environmental Control Indicator:	No
Institutional Control Indicator:	No
Human Exposure Controls Indicator:	N/A
Groundwater Controls Indicator:	N/A
Operating TSDF Universe:	Not reported
Full Enforcement Universe:	Not reported
Significant Non-Complier Universe:	No
Unaddressed Significant Non-Complier Universe:	No
Addressed Significant Non-Complier Universe:	No
Significant Non-Complier With a Compliance Schedule Universe:	No
Financial Assurance Required:	Not reported
Handler Date of Last Change:	2002-10-07 16:38:14.0
Recognized Trader-Importer:	No
Recognized Trader-Exporter:	No
Importer of Spent Lead Acid Batteries:	No
Exporter of Spent Lead Acid Batteries:	No
Recycler Activity Without Storage:	Not reported
Manifest Broker:	Not reported
Sub-Part P Indicator:	No

Hazardous Waste Summary:

Waste Code:	D000
Waste Description:	Not Defined
Waste Code:	D039
Waste Description:	TETRACHLOROETHYLENE

Handler - Owner Operator:

Owner/Operator Indicator:	Operator
Owner/Operator Name:	NOT REQUIRED
Legal Status:	Private
Date Became Current:	Not reported
Date Ended Current:	Not reported
Owner/Operator Address:	NOT REQUIRED
Owner/Operator City,State,Zip:	NOT REQUIRED, ME 99999
Owner/Operator Telephone:	415-555-1212
Owner/Operator Telephone Ext:	Not reported
Owner/Operator Fax:	Not reported
Owner/Operator Email:	Not reported
Owner/Operator Indicator:	Owner
Owner/Operator Name:	CHONG H CHANG
Legal Status:	Private
Date Became Current:	Not reported
Date Ended Current:	Not reported
Owner/Operator Address:	421 W 6TH ST
Owner/Operator City,State,Zip:	CORONA, CA 91720
Owner/Operator Telephone:	909-279-2400
Owner/Operator Telephone Ext:	Not reported
Owner/Operator Fax:	Not reported
Owner/Operator Email:	Not reported

Historic Generators:

Receive Date:	2000-04-11 00:00:00.0

SONS AUTO REPAIR (Continued) **1000164337**

Handler Name: SONS AUTO REPAIR
Federal Waste Generator Description: Small Quantity Generator
State District Owner: Not reported
Large Quantity Handler of Universal Waste: No
Recognized Trader Importer: No
Recognized Trader Exporter: No
Spent Lead Acid Battery Importer: No
Spent Lead Acid Battery Exporter: No
Current Record: Yes
Non Storage Recycler Activity: Not reported
Electronic Manifest Broker: Not reported

List of NAICS Codes and Descriptions:
NAICS Codes: No NAICS Codes Found

Facility Has Received Notices of Violations:
Violations: No Violations Found

Evaluation Action Summary:
Evaluations: No Evaluations Found

HIST UST:
Name: HEMBORG FORD
Address: 421 W 6TH ST
City,State,Zip: CORONA, CA 91720
File Number: Not reported
URL: Not reported
Region: STATE
Facility ID: 00000014651
Facility Type: Not reported
Other Type: AUTO DEALER
Contact Name: ROBERT E HEMBORG
Telephone: 7147376151
Owner Name: HEMBORG FORD
Owner Address: 421 W. SIXTH ST.
Owner City,St,Zip: CORONA, CA 91720
Total Tanks: 0003

Tank Num: 001
Container Num: #1
Year Installed: Not reported
Tank Capacity: 00000100
Tank Used for: WASTE
Type of Fuel: WASTE OIL
Container Construction Thickness: Not reported
Leak Detection: None

Tank Num: 002
Container Num: #3
Year Installed: Not reported
Tank Capacity: 00000525
Tank Used for: PRODUCT
Type of Fuel: UNLEADED
Container Construction Thickness: Not reported

SONS AUTO REPAIR (Continued) **1000164337**

Leak Detection:	Stock Inventor
Tank Num:	003
Container Num:	#2
Year Installed:	Not reported
Tank Capacity:	00000100
Tank Used for:	WASTE
Type of Fuel:	WASTE OIL
Container Construction Thickness:	Not reported
Leak Detection:	None

C31 **HEMBORG FORD** **HIST UST** **S113023120**
West **421 W SIXTH ST** **N/A**
< 1/8 **CORONA, CA 91720**
0.124 mi.
657 ft. **Site 15 of 15 in cluster C**

Relative: HIST UST:
Lower

Actual: Name:	HEMBORG FORD
664 ft. Address:	421 W SIXTH ST
City,State,Zip:	CORONA, CA 91720
File Number:	0001F6F6
URL:	http://geotracker.waterboards.ca.gov/ustpdfs/pdf/0001F6F6.pdf
Region:	Not reported
Facility ID:	Not reported
Facility Type:	Not reported
Other Type:	Not reported
Contact Name:	Not reported
Telephone:	Not reported
Owner Name:	Not reported
Owner Address:	Not reported
Owner City,St,Zip:	Not reported
Total Tanks:	Not reported
Tank Num:	Not reported
Container Num:	Not reported
Year Installed:	Not reported
Tank Capacity:	Not reported
Tank Used for:	Not reported
Type of Fuel:	Not reported
Container Construction Thickness:	Not reported
Leak Detection:	Not reported

Click here for Geo Tracker PDF:

E32 **CORONA CAR WASH** **CERS HAZ WASTE** **S123499002**
West **416 W 6TH ST** **CERS** **N/A**
1/8-1/4 **CORONA, CA 92882** **HWTS**
0.129 mi.
679 ft. **Site 1 of 2 in cluster E**

Relative: CERS HAZ WASTE:
Higher

Actual: Name:	CORONA CAR WASH
673 ft. Address:	416 W 6TH ST
City,State,Zip:	CORONA, CA 92882
Site ID:	108122

CORONA CAR WASH (Continued) **S123499002**

CERS ID: 10457704
CERS Description: Hazardous Waste Generator

CERS:
Name: CORONA CAR WASH
Address: 416 W 6TH ST
City,State,Zip: CORONA, CA 92882
Site ID: 108122
CERS ID: 10457704
CERS Description: Chemical Storage Facilities

Violations:
Site ID: 108122
Site Name: Corona Car Wash
Violation Date: 08-22-2013
Citation: HSC 6.95 25504(a) - California Health and Safety Code, Chapter 6.95, Section(s) 25504(a)
Violation Description: Failure to complete and/or submit hazardous material inventory forms for all reportable hazardous materials on site.
Violation Notes: Returned to compliance on 10/18/2013.
Violation Division: Corona Fire Department
Violation Program: HMRRP
Violation Source: CERS

Site ID: 108122
Site Name: Corona Car Wash
Violation Date: 12-11-2013
Citation: HSC 6.5 25163(a) - California Health and Safety Code, Chapter 6.5, Section(s) 25163(a)
Violation Description: Failure to use a registered hazardous waste hauler to transport hazardous waste.
Violation Notes: Returned to compliance on 02/10/2015.
Violation Division: Riverside County Department of Env Health
Violation Program: HW
Violation Source: CERS

Site ID: 108122
Site Name: Corona Car Wash
Violation Date: 12-20-2019
Citation: HSC 6.95 25508(a)(1) - California Health and Safety Code, Chapter 6.95, Section(s) 25508(a)(1)
Violation Description: Failure to complete and electronically submit the Business Activities Page and/or Business Owner Operator Identification Page.
Violation Notes: Returned to compliance on 01/17/2020. Business Activities emergency contact Henry Li is not with your company. Provide a new emergency and secondary contacts. * Updated contact information to show Bruce Zhang * DA
Violation Division: Corona Fire Department
Violation Program: HMRRP
Violation Source: CERS

Site ID: 108122
Site Name: Corona Car Wash
Violation Date: 12-11-2013
Citation: HSC 6.5 25250.7 - California Health and Safety Code, Chapter 6.5, Section(s) 25250.7
Violation Description: Failure to handle contaminated used oil (other than minimal amounts of

CORONA CAR WASH (Continued) **S123499002**

vehicle fuel) as a hazardous waste.
Violation Notes: Returned to compliance on 02/10/2015.
Violation Division: Riverside County Department of Env Health
Violation Program: HW
Violation Source: CERS

Site ID: 108122
Site Name: Corona Car Wash
Violation Date: 08-22-2013
Citation: HSC 6.95 25504(c) - California Health and Safety Code, Chapter 6.95, Section(s) 25504(c)
Violation Description: Failure to include an adequate training program in the business plan, which is reasonable and appropriate for the size of the business and the nature of the hazardous material handled.
Violation Notes: Returned to compliance on 10/18/2013.
Violation Division: Corona Fire Department
Violation Program: HMRRP
Violation Source: CERS

Site ID: 108122
Site Name: Corona Car Wash
Violation Date: 12-11-2013
Citation: HSC 6.11 25404.1 - California Health and Safety Code, Chapter 6.11, Section(s) 25404.1
Violation Description: Failure to obtain and/or maintain an active hazardous waste generator permit.
Violation Notes: Returned to compliance on 02/10/2015.
Violation Division: Riverside County Department of Env Health
Violation Program: HW
Violation Source: CERS

Site ID: 108122
Site Name: Corona Car Wash
Violation Date: 12-11-2013
Citation: HSC 6.67 Multiple - California Health and Safety Code, Chapter 6.67, Section(s) Multiple
Violation Description: Haz Waste Generator Program - Operations/Maintenance - General
Violation Notes: Returned to compliance on 02/10/2015.
Violation Division: Riverside County Department of Env Health
Violation Program: HW
Violation Source: CERS

Site ID: 108122
Site Name: Corona Car Wash
Violation Date: 12-11-2013
Citation: 22 CCR 15 66265.195(a) - California Code of Regulations, Title 22, Chapter 15, Section(s) 66265.195(a)
Violation Description: Failure of the owner or operator to conduct inspections and maintain inspection records at the facility of the following tank equipment: 1) Overfill/spill control equipment (e.g., waste-feed cutoff systems, bypass systems, and drainage systems) to ensure that it is in good working order; 2) The aboveground portions of the tank system, if any, to detect corrosion or releases of waste; 3) Data gathered from monitoring equipment and leak-detection equipment, (e.g., pressure and temperature gauges, monitoring wells) to ensure that the tank system is being operated according to its design; 4) The construction materials and the area immediately surrounding the externally

CORONA CAR WASH (Continued) **S123499002**

accessible portion of the tank system including secondary containment structures (e.g., dikes) to detect erosion or signs of releases of hazardous waste (e.g., wet spots, dead vegetation); and 5) For uncovered tanks, the level of waste in the tank, to ensure compliance with section 66265.194(b)(3).

Violation Notes: Returned to compliance on 11/21/2017.
Violation Division: Riverside County Department of Env Health
Violation Program: HW
Violation Source: CERS

Site ID: 108122
Site Name: Corona Car Wash
Violation Date: 12-20-2019
Citation: HSC 6.95 25505(c) - California Health and Safety Code, Chapter 6.95, Section(s) 25505(c)
Violation Description: Failure to have a business plan readily available to personnel of the business or the unified program facility with responsibilities for emergency response or training.
Violation Notes: Returned to compliance on 01/17/2020. HMBP was not available. Provide HMBP onsite for all employees to view. * Customer has been emailed a copy of the HMBP to keep on-site * DA
Violation Division: Corona Fire Department
Violation Program: HMRRP
Violation Source: CERS

Site ID: 108122
Site Name: Corona Car Wash
Violation Date: 08-22-2013
Citation: HSC 6.95 25505(a) - California Health and Safety Code, Chapter 6.95, Section(s) 25505(a)
Violation Description: Owner/Operator failed to complete and/or submit a Hazardous Materials Business Plan when storing hazardous materials at or above the thresholds quantities of 55 gallons/500 lbs/200 cubic feet.
Violation Notes: Returned to compliance on 10/18/2013.
Violation Division: Corona Fire Department
Violation Program: HMRRP
Violation Source: CERS

Site ID: 108122
Site Name: Corona Car Wash
Violation Date: 08-22-2013
Citation: HSC 6.95 25504(b) - California Health and Safety Code, Chapter 6.95, Section(s) 25504(b)
Violation Description: Failure to include adequate emergency response procedures in the business plan for a release or threatened release.
Violation Notes: Returned to compliance on 10/18/2013.
Violation Division: Corona Fire Department
Violation Program: HMRRP
Violation Source: CERS

Site ID: 108122
Site Name: Corona Car Wash
Violation Date: 12-20-2019
Citation: Un-Specified
Violation Description: Business Plan Program - Operations/Maintenance - General Local Ordinance
Violation Notes: No spill kit present. Obtain an emergency spill kit in case of

CORONA CAR WASH (Continued) **S123499002**

accidents.
Violation Division: Corona Fire Department
Violation Program: HMRRP
Violation Source: CERS

Site ID: 108122
Site Name: Corona Car Wash
Violation Date: 08-22-2013
Citation: HSC 6.95 25503.5(a) - California Health and Safety Code, Chapter 6.95, Section(s) 25503.5(a)
Violation Description: Owner/Operator failed to establish and implement a Hazardous Materials Business Plan when storing hazardous materials at or above the thresholds quantities of 55 gallons/500 lbs/200 cubic feet.
Violation Notes: Returned to compliance on 10/18/2013.
Violation Division: Corona Fire Department
Violation Program: HMRRP
Violation Source: CERS

Site ID: 108122
Site Name: Corona Car Wash
Violation Date: 12-11-2013
Citation: 22 CCR 12 66262.34(f) - California Code of Regulations, Title 22, Chapter 12, Section(s) 66262.34(f)
Violation Description: Failure to properly label hazardous waste accumulation containers with the following requirements: "Hazardous Waste", name and address of the generator, physical and chemical characteristics of the Hazardous Waste, and starting accumulation date.
Violation Notes: Returned to compliance on 02/10/2015.
Violation Division: Riverside County Department of Env Health
Violation Program: HW
Violation Source: CERS

Site ID: 108122
Site Name: Corona Car Wash
Violation Date: 02-10-2015
Citation: 40 CFR 1 265.201(c)(3) - U.S. Code of Federal Regulations, Title 40, Chapter 1, Section(s) 265.201(c)(3)
Violation Description: Failure to conduct daily tank inspection of the discharge systems, monitoring equipment, and tank levels.
Violation Notes: Returned to compliance on 11/21/2017.
Violation Division: Riverside County Department of Env Health
Violation Program: HW
Violation Source: CERS

Site ID: 108122
Site Name: Corona Car Wash
Violation Date: 12-08-2016
Citation: HSC 6.95 25508(a)(1) - California Health and Safety Code, Chapter 6.95, Section(s) 25508(a)(1)
Violation Description: Failure to complete and electronically submit a site map with all required content.
Violation Notes: Returned to compliance on 05/04/2017. Update map with new 2015 requirements
Violation Division: Corona Fire Department
Violation Program: HMRRP
Violation Source: CERS

CORONA CAR WASH (Continued) **S123499002**

Site ID:	108122
Site Name:	Corona Car Wash
Violation Date:	08-22-2013
Citation:	HSC 6.95 25504(c) - California Health and Safety Code, Chapter 6.95, Section(s) 25504(c)
Violation Description:	Failure to include provisions in the business plan to ensure that appropriate personnel receive initial and annual training.
Violation Notes:	Returned to compliance on 10/18/2013.
Violation Division:	Corona Fire Department
Violation Program:	HMRRP
Violation Source:	CERS

Site ID:	108122
Site Name:	Corona Car Wash
Violation Date:	12-20-2019
Citation:	HSC 6.95 25505(a)(4) - California Health and Safety Code, Chapter 6.95, Section(s) 25505(a)(4)
Violation Description:	Failure to provide initial and annual training to all employees in safety procedures in the event of a release or threatened release of a hazardous material or failure to document and maintain training records for a minimum of three years.
Violation Notes:	No employee training records were provided during inspection. Provide annual employee training documents for review.
Violation Division:	Corona Fire Department
Violation Program:	HMRRP
Violation Source:	CERS

Site ID:	108122
Site Name:	Corona Car Wash
Violation Date:	12-20-2019
Citation:	HSC 6.95 25508(a)(1) - California Health and Safety Code, Chapter 6.95, Section(s) 25508(a)(1)
Violation Description:	Failure to annually review and electronically certify that the business plan is complete and accurate on or before the annual due date.
Violation Notes:	Returned to compliance on 01/17/2020. HMBP has not been certified for 2018 & 2019. You shall submit your HMBP in CERS. - I provided the customer assistance and submitted HMBO on 1/17/20 *DA
Violation Division:	Corona Fire Department
Violation Program:	HMRRP
Violation Source:	CERS

Site ID:	108122
Site Name:	Corona Car Wash
Violation Date:	12-20-2019
Citation:	Un-Specified
Violation Description:	Business Plan Program - Operations/Maintenance - General Local Ordinance
Violation Notes:	Returned to compliance on 01/17/2020. Permit not onsite. Contact Denise at 951-736-2459 to obtain your permit. * Permit provided and available on-site DA*
Violation Division:	Corona Fire Department
Violation Program:	HMRRP
Violation Source:	CERS

Site ID:	108122
Site Name:	Corona Car Wash

CORONA CAR WASH (Continued) **S123499002**

Violation Date: 12-11-2013
Citation: HSC 6.5 25189.5(a) - California Health and Safety Code, Chapter 6.5, Section(s) 25189.5(a)
Violation Description: Failure to properly dispose of hazardous waste at an authorized location.
Violation Notes: Returned to compliance on 02/10/2015.
Violation Division: Riverside County Department of Env Health
Violation Program: HW
Violation Source: CERS

Site ID: 108122
Site Name: Corona Car Wash
Violation Date: 12-20-2019
Citation: HSC 6.95 25508(a)(1) - California Health and Safety Code, Chapter 6.95, Section(s) 25508(a)(1)
Violation Description: Failure to complete and electronically submit the Business Activities Page and/or Business Owner Operator Identification Page.
Violation Notes: You are storing over 1,300 gallons of oil. You shall change you answer in Business Activities from No to Yes that you are storing greater than 1,320 gallons of petroleum.
Violation Division: Corona Fire Department
Violation Program: HMRRP
Violation Source: CERS

Site ID: 108122
Site Name: Corona Car Wash
Violation Date: 12-11-2013
Citation: HSC 6.67 Multiple - California Health and Safety Code, Chapter 6.67, Section(s) Multiple
Violation Description: Haz Waste Generator Program - Administration/Documentation - General
Violation Notes: Returned to compliance on 02/10/2015.
Violation Division: Riverside County Department of Env Health
Violation Program: HW
Violation Source: CERS

Site ID: 108122
Site Name: Corona Car Wash
Violation Date: 12-08-2016
Citation: HSC 6.95 Multiple - California Health and Safety Code, Chapter 6.95, Section(s) Multiple
Violation Description: Business Plan Program - Administration/Documentation - General
Violation Notes: Returned to compliance on 01/19/2017. 104A: Oil-change building needs NFPA placards at both entrances.
Violation Division: Corona Fire Department
Violation Program: HMRRP
Violation Source: CERS

Site ID: 108122
Site Name: Corona Car Wash
Violation Date: 12-08-2016
Citation: HSC 6.95 25508(a)(1) - California Health and Safety Code, Chapter 6.95, Section(s) 25508(a)(1)
Violation Description: Failure to complete and electronically submit hazardous material inventory information for all reportable hazardous materials on site at or above reportable quantities.
Violation Notes: Returned to compliance on 05/04/2017. Add- Waste oil- find out how large this container is. It is approximately 600 gallons. Add-

CORONA CAR WASH (Continued) **S123499002**

Coolant- container is approximately 100 gallons. Add- 10W-30 Motor Oil- Container is approximately 300 gallons.
Violation Division: Corona Fire Department
Violation Program: HMRRP
Violation Source: CERS

Site ID: 108122
Site Name: Corona Car Wash
Violation Date: 08-22-2013
Citation: 19 CCR 4 2729.2(a)(1) - California Code of Regulations, Title 19, Chapter 4, Section(s) 2729.2(a)(1)
Violation Description: Owner/Operator failed to complete and/or submit the Business Activities Page and/or Business Owner Operator Identification Page.
Violation Notes: Returned to compliance on 10/18/2013.
Violation Division: Corona Fire Department
Violation Program: HMRRP
Violation Source: CERS

Site ID: 108122
Site Name: Corona Car Wash
Violation Date: 12-11-2013
Citation: 40 CFR 1 262.34(d)(5)(i) - U.S. Code of Federal Regulations, Title 40, Chapter 1, Section(s) 262.34(d)(5)(i)
Violation Description: Failure to have an emergency coordinator or a designee onsite during operating hours.
Violation Notes: Returned to compliance on 02/10/2015.
Violation Division: Riverside County Department of Env Health
Violation Program: HW
Violation Source: CERS

Site ID: 108122
Site Name: Corona Car Wash
Violation Date: 02-10-2015
Citation: HSC 6.11 25404.1 - California Health and Safety Code, Chapter 6.11, Section(s) 25404.1
Violation Description: Failure to obtain and/or maintain an active hazardous waste generator permit.
Violation Notes: Returned to compliance on 09/21/2017.
Violation Division: Riverside County Department of Env Health
Violation Program: HW
Violation Source: CERS

Site ID: 108122
Site Name: Corona Car Wash
Violation Date: 08-22-2013
Citation: 19 CCR 4 2729.2(a)(3) - California Code of Regulations, Title 19, Chapter 4, Section(s) 2729.2(a)(3)
Violation Description: Failure to complete and/or submit an annotated site map if required by CUPA.
Violation Notes: Returned to compliance on 10/18/2013.
Violation Division: Corona Fire Department
Violation Program: HMRRP
Violation Source: CERS

Evaluation:
Eval General Type: Other/Unknown
Eval Date: 01-17-2017

CORONA CAR WASH (Continued) **S123499002**

Violations Found: No
Eval Type: Other, not routine, done by local agency
Eval Notes: Not reported
Eval Division: Corona Fire Department
Eval Program: HMRRP
Eval Source: CERS

Eval General Type: Other/Unknown
Eval Date: 01-24-2020
Violations Found: No
Eval Type: Other, not routine, done by local agency
Eval Notes: Not reported
Eval Division: Corona Fire Department
Eval Program: HMRRP
Eval Source: CERS

Eval General Type: Other/Unknown
Eval Date: 02-10-2015
Violations Found: No
Eval Type: Other, not routine, done by local agency
Eval Notes: Not reported
Eval Division: Riverside County Department of Env Health
Eval Program: HW
Eval Source: CERS

Eval General Type: Compliance Evaluation Inspection
Eval Date: 02-10-2015
Violations Found: Yes
Eval Type: Routine done by local agency
Eval Notes: Not reported
Eval Division: Riverside County Department of Env Health
Eval Program: HW
Eval Source: CERS

Eval General Type: Compliance Evaluation Inspection
Eval Date: 08-22-2013
Violations Found: Yes
Eval Type: Routine done by local agency
Eval Notes: Not reported
Eval Division: Corona Fire Department
Eval Program: HMRRP
Eval Source: CERS

Eval General Type: Other/Unknown
Eval Date: 10-18-2013
Violations Found: No
Eval Type: Other, not routine, done by local agency
Eval Notes: Not reported
Eval Division: Corona Fire Department
Eval Program: HMRRP
Eval Source: CERS

Eval General Type: Compliance Evaluation Inspection
Eval Date: 11-21-2017
Violations Found: No
Eval Type: Routine done by local agency
Eval Notes: Not reported

CORONA CAR WASH (Continued) **S123499002**

Eval Division: Riverside County Department of Env Health
Eval Program: HW
Eval Source: CERS

Eval General Type: Compliance Evaluation Inspection
Eval Date: 12-08-2016
Violations Found: Yes
Eval Type: Routine done by local agency
Eval Notes: Not reported
Eval Division: Corona Fire Department
Eval Program: HMRRP
Eval Source: CERS

Eval General Type: Compliance Evaluation Inspection
Eval Date: 12-11-2013
Violations Found: Yes
Eval Type: Routine done by local agency
Eval Notes: Sixth St Car Wash 416 W. 6th St. Corona inspection.
Eval Division: Riverside County Department of Env Health
Eval Program: HW
Eval Source: CERS

Eval General Type: Compliance Evaluation Inspection
Eval Date: 12-20-2019
Violations Found: Yes
Eval Type: Routine done by local agency
Eval Notes: Not reported
Eval Division: Corona Fire Department
Eval Program: HMRRP
Eval Source: CERS

Enforcement Action:
Site ID: 108122
Site Name: Corona Car Wash
Site Address: 416 W 6TH ST
Site City: CORONA
Site Zip: 92882
Enf Action Date: 02-10-2015
Enf Action Type: Notice of Violation (Unified Program)
Enf Action Description: Notice of Violation Issued by the Inspector at the Time of Inspection
Enf Action Notes: Not reported
Enf Action Division: Riverside County Department of Env Health
Enf Action Program: HW
Enf Action Source: CERS

Site ID: 108122
Site Name: Corona Car Wash
Site Address: 416 W 6TH ST
Site City: CORONA
Site Zip: 92882
Enf Action Date: 02-15-2017
Enf Action Type: Notice of Violation (Unified Program)
Enf Action Description: Notice of Violation Issued by the Inspector at the Time of Inspection
Enf Action Notes: Notice of Violation; citation to follow if not returned to compliance before 2/20/17.
Enf Action Division: Corona Fire Department
Enf Action Program: HMRRP

CORONA CAR WASH (Continued) **S123499002**

Enf Action Source: CERS

Site ID: 108122
Site Name: Corona Car Wash
Site Address: 416 W 6TH ST
Site City: CORONA
Site Zip: 92882
Enf Action Date: 04-05-2017
Enf Action Type: Notice of Violation (Unified Program)
Enf Action Description: Notice of Violation Issued by the Inspector at the Time of Inspection
Enf Action Notes: Fines/Penalties Assessed: $100.00. FP#7001 Failure to correct inventory.
Enf Action Division: Corona Fire Department
Enf Action Program: HMRRP
Enf Action Source: CERS

Site ID: 108122
Site Name: Corona Car Wash
Site Address: 416 W 6TH ST
Site City: CORONA
Site Zip: 92882
Enf Action Date: 04-14-2017
Enf Action Type: Notice of Violation (Unified Program)
Enf Action Description: Notice of Violation Issued by the Inspector at the Time of Inspection
Enf Action Notes: Fines/Penalties Assessed: $200.00. FP 7019 Failure to update CERS .
Enf Action Division: Corona Fire Department
Enf Action Program: UNSPEC
Enf Action Source: CERS

Site ID: 108122
Site Name: Corona Car Wash
Site Address: 416 W 6TH ST
Site City: CORONA
Site Zip: 92882
Enf Action Date: 08-22-2013
Enf Action Type: Notice of Violation (Unified Program)
Enf Action Description: Notice of Violation Issued by the Inspector at the Time of Inspection
Enf Action Notes: Not reported
Enf Action Division: Corona Fire Department
Enf Action Program: HMRRP
Enf Action Source: CERS

Site ID: 108122
Site Name: Corona Car Wash
Site Address: 416 W 6TH ST
Site City: CORONA
Site Zip: 92882
Enf Action Date: 12-11-2013
Enf Action Type: Notice of Violation (Unified Program)
Enf Action Description: Notice of Violation Issued by the Inspector at the Time of Inspection
Enf Action Notes: Not reported
Enf Action Division: Riverside County Department of Env Health
Enf Action Program: HW
Enf Action Source: CERS

Site ID: 108122
Site Name: Corona Car Wash

CORONA CAR WASH (Continued) **S123499002**

Site Address:	416 W 6TH ST
Site City:	CORONA
Site Zip:	92882
Enf Action Date:	12-20-2019
Enf Action Type:	Notice of Violation (Unified Program)
Enf Action Description:	Notice of Violation Issued by the Inspector at the Time of Inspection
Enf Action Notes:	Not reported
Enf Action Division:	Corona Fire Department
Enf Action Program:	HMRRP
Enf Action Source:	CERS

Coordinates:

Site ID:	108122
Facility Name:	Corona Car Wash
Env Int Type Code:	HWG
Program ID:	10457704
Coord Name:	Not reported
Ref Point Type Desc:	Center of a facility or station.
Latitude:	33.875560
Longitude:	-117.571040

Affiliation:

Affiliation Type Desc:	Parent Corporation
Entity Name:	Corona Car Wash
Entity Title:	Not reported
Affiliation Address:	Not reported
Affiliation City:	Not reported
Affiliation State:	Not reported
Affiliation Country:	Not reported
Affiliation Zip:	Not reported
Affiliation Phone:	Not reported

Affiliation Type Desc:	Property Owner
Entity Name:	Yanlin Enterprises Inc
Entity Title:	Not reported
Affiliation Address:	416 W 6TH ST
Affiliation City:	CORONA
Affiliation State:	CA
Affiliation Country:	United States
Affiliation Zip:	92882
Affiliation Phone:	(626) 592-5278

Affiliation Type Desc:	Environmental Contact
Entity Name:	Bruce Zhang
Entity Title:	Not reported
Affiliation Address:	416 W 6TH ST
Affiliation City:	Corona
Affiliation State:	CA
Affiliation Country:	Not reported
Affiliation Zip:	92882
Affiliation Phone:	Not reported

Affiliation Type Desc:	Facility Mailing Address
Entity Name:	Mailing Address
Entity Title:	Not reported
Affiliation Address:	416 W 6th St

CORONA CAR WASH (Continued) **S123499002**

Affiliation City: Corona
Affiliation State: CA
Affiliation Country: Not reported
Affiliation Zip: 92882
Affiliation Phone: Not reported

Affiliation Type Desc: Legal Owner
Entity Name: Yanlin Enterprises Inc
Entity Title: Not reported
Affiliation Address: 416 W 6TH ST
Affiliation City: CORONA
Affiliation State: CA
Affiliation Country: United States
Affiliation Zip: 92882
Affiliation Phone: (626) 592-5278

Affiliation Type Desc: CUPA District
Entity Name: Riverside Cnty Env Health
Entity Title: Not reported
Affiliation Address: 4065 County Circle Drive, Room 104
Affiliation City: Riverside
Affiliation State: CA
Affiliation Country: Not reported
Affiliation Zip: 92503
Affiliation Phone: (951) 358-5055

Affiliation Type Desc: Operator
Entity Name: Bruce Zhang
Entity Title: Not reported
Affiliation Address: Not reported
Affiliation City: Not reported
Affiliation State: Not reported
Affiliation Country: Not reported
Affiliation Zip: Not reported
Affiliation Phone: (626) 592-5278

Affiliation Type Desc: Identification Signer
Entity Name: Bruce Zhang
Entity Title: Secretary
Affiliation Address: Not reported
Affiliation City: Not reported
Affiliation State: Not reported
Affiliation Country: Not reported
Affiliation Zip: Not reported
Affiliation Phone: Not reported

HWTS:
Name: CORONA CAR WASH
Address: 416 W 6TH ST
Address 2: Not reported
City,State,Zip: CORONA, CA 92882
EPA ID: CAL000389481
Inactive Date: 06/30/2017
Create Date: 09/16/2013
Last Act Date: 05/27/2016
Mailing Name: Not reported

CORONA CAR WASH (Continued) **S123499002**

Mailing Address:	416 W 6TH ST
Mailing Address 2:	Not reported
Mailing City,State,Zip:	CORONA, CA 92882
Owner Name:	HAIYAN ZHAO
Owner Address:	21834 BUCKSKIN DR
Owner Address 2:	Not reported
Owner City,State,Zip:	WALNUT, CA 91789
Contact Name:	HONG (HENRY) JIN LI
Contact Address:	416 W 6TH ST
Contact Address 2:	Not reported
City,State,Zip:	CORONA, CA 92882

NAICS:

EPA ID:	CAL000389481
Create Date:	2013-09-16 09:56:14.320
NAICS Code:	811111
NAICS Description:	General Automotive Repair
Issued EPA ID Date:	2013-09-16 09:56:14.30000
Inactive Date:	2017-06-30 00:00:00
Facility Name:	CORONA CAR WASH
Facility Address:	416 W 6TH ST
Facility Address 2:	Not reported
Facility City:	CORONA
Facility County:	Not reported
Facility State:	CA
Facility Zip:	92882

F33 **CORONA MEDICAL ARTS BUILDING** **RCRA NonGen / NLR** **1025855009**
South **760 WASHBURN AVE** **CAC003035267**
1/8-1/4 **CORONA, CA 92882**
0.133 mi.
704 ft. **Site 1 of 2 in cluster F**

Relative: **Higher**
Actual: **689 ft.**

RCRA NonGen / NLR:

Date Form Received by Agency:	2019-09-23 00:00:00.0
Handler Name:	CORONA MEDICAL ARTS BUILDING
Handler Address:	760 WASHBURN AVE
Handler City,State,Zip:	CORONA, CA 92882
EPA ID:	CAC003035267
Contact Name:	LISA AGUIRRE
Contact Address:	760 WASHBURN AVE
Contact City,State,Zip:	CORONA, CA 92882
Contact Telephone:	909-835-4245
Contact Fax:	Not reported
Contact Email:	JCORDOVA@RMC.COM
Contact Title:	Not reported
EPA Region:	09
Land Type:	Not reported
Federal Waste Generator Description:	Not a generator, verified
Non-Notifier:	Not reported
Biennial Report Cycle:	Not reported
Accessibility:	Not reported
Active Site Indicator:	Not reported
State District Owner:	Not reported
State District:	Not reported
Mailing Address:	760 WASHBURN AVE
Mailing City,State,Zip:	CORONA, CA 92882

CORONA MEDICAL ARTS BUILDING (Continued) **1025855009**

Owner Name:	FT CRAIG, LIMITED PARNERSHIP, OWNER
Owner Type:	Other
Operator Name:	LISA AGUIRRE
Operator Type:	Other
Short-Term Generator Activity:	No
Importer Activity:	No
Mixed Waste Generator:	No
Transporter Activity:	No
Transfer Facility Activity:	No
Recycler Activity with Storage:	No
Small Quantity On-Site Burner Exemption:	No
Smelting Melting and Refining Furnace Exemption:	No
Underground Injection Control:	No
Off-Site Waste Receipt:	No
Universal Waste Indicator:	No
Universal Waste Destination Facility:	No
Federal Universal Waste:	No
Active Site Fed-Reg Treatment Storage and Disposal Facility:	Not reported
Active Site Converter Treatment storage and Disposal Facility:	Not reported
Active Site State-Reg Treatment Storage and Disposal Facility:	Not reported
Active Site State-Reg Handler:	---
Federal Facility Indicator:	Not reported
Hazardous Secondary Material Indicator:	N
Sub-Part K Indicator:	Not reported
Commercial TSD Indicator:	No
Treatment Storage and Disposal Type:	Not reported
2018 GPRA Permit Baseline:	Not on the Baseline
2018 GPRA Renewals Baseline:	Not on the Baseline
Permit Renewals Workload Universe:	Not reported
Permit Workload Universe:	Not reported
Permit Progress Universe:	Not reported
Post-Closure Workload Universe:	Not reported
Closure Workload Universe:	Not reported
202 GPRA Corrective Action Baseline:	No
Corrective Action Workload Universe:	No
Subject to Corrective Action Universe:	No
Non-TSDFs Where RCRA CA has Been Imposed Universe:	No
TSDFs Potentially Subject to CA Under 3004 (u)/(v) Universe:	No
TSDFs Only Subject to CA under Discretionary Auth Universe:	No
Corrective Action Priority Ranking:	No NCAPS ranking
Environmental Control Indicator:	No
Institutional Control Indicator:	No
Human Exposure Controls Indicator:	N/A
Groundwater Controls Indicator:	N/A
Operating TSDF Universe:	Not reported
Full Enforcement Universe:	Not reported
Significant Non-Complier Universe:	No
Unaddressed Significant Non-Complier Universe:	No
Addressed Significant Non-Complier Universe:	No
Significant Non-Complier With a Compliance Schedule Universe:	No
Financial Assurance Required:	Not reported
Handler Date of Last Change:	2019-09-27 16:23:30.0
Recognized Trader-Importer:	No
Recognized Trader-Exporter:	No
Importer of Spent Lead Acid Batteries:	No
Exporter of Spent Lead Acid Batteries:	No
Recycler Activity Without Storage:	No

CORONA MEDICAL ARTS BUILDING (Continued) **1025855009**

Manifest Broker: No
Sub-Part P Indicator: No

Handler - Owner Operator:
Owner/Operator Indicator: Owner
Owner/Operator Name: FT CRAIG, LIMITED PARNERSHIP, OWNER
Legal Status: Other
Date Became Current: Not reported
Date Ended Current: Not reported
Owner/Operator Address: 1461 E COOLEY DR
Owner/Operator City,State,Zip: COLTON, CA 92324
Owner/Operator Telephone: 909-835-4245
Owner/Operator Telephone Ext: Not reported
Owner/Operator Fax: Not reported
Owner/Operator Email: Not reported

Owner/Operator Indicator: Operator
Owner/Operator Name: LISA AGUIRRE
Legal Status: Other
Date Became Current: Not reported
Date Ended Current: Not reported
Owner/Operator Address: 760 WASHBURN AVE
Owner/Operator City,State,Zip: CORONA, CA 92882
Owner/Operator Telephone: 909-835-4245
Owner/Operator Telephone Ext: Not reported
Owner/Operator Fax: Not reported
Owner/Operator Email: Not reported

Historic Generators:
Receive Date: 2019-09-23 00:00:00.0
Handler Name: CORONA MEDICAL ARTS BUILDING
Federal Waste Generator Description: Not a generator, verified
State District Owner: Not reported
Large Quantity Handler of Universal Waste: No
Recognized Trader Importer: No
Recognized Trader Exporter: No
Spent Lead Acid Battery Importer: No
Spent Lead Acid Battery Exporter: No
Current Record: Yes
Non Storage Recycler Activity: Not reported
Electronic Manifest Broker: Not reported

List of NAICS Codes and Descriptions:
NAICS Code: 56299
NAICS Description: ALL OTHER WASTE MANAGEMENT SERVICES

Facility Has Received Notices of Violations:
Violations: No Violations Found

Evaluation Action Summary:
Evaluations: No Evaluations Found

F34 **DR ROBERT S VASQUEZ DDS** **RCRA NonGen / NLR** **1024803864**
SSE **760 S WASHBURN AVE STE 4** **CAL000255165**
1/8-1/4 **CORONA, CA 92882**
0.134 mi.
706 ft. **Site 2 of 2 in cluster F**

Relative: **Higher**

Actual: **690 ft.**

RCRA NonGen / NLR:

Date Form Received by Agency:	2002-07-05 00:00:00.0
Handler Name:	DR ROBERT S VASQUEZ DDS
Handler Address:	760 S WASHBURN AVE STE 4
Handler City,State,Zip:	CORONA, CA 92882
EPA ID:	CAL000255165
Contact Name:	ROBERT S VASQUEZ - OWNER
Contact Address:	760 S WASHBURN AVE STE 4
Contact City,State,Zip:	CORONA, CA 92882
Contact Telephone:	909-737-4479
Contact Fax:	000-000-0000
Contact Email:	VASQUEZDDS92@YAHOO.COM
Contact Title:	Not reported
EPA Region:	09
Land Type:	Not reported
Federal Waste Generator Description:	Not a generator, verified
Non-Notifier:	Not reported
Biennial Report Cycle:	Not reported
Accessibility:	Not reported
Active Site Indicator:	Handler Activities
State District Owner:	Not reported
State District:	Not reported
Mailing Address:	760 S WASHBURN AVE STE 4
Mailing City,State,Zip:	CORONA, CA 92882-3303
Owner Name:	ROBERT S VASQUEZ
Owner Type:	Other
Operator Name:	ROBERT S VASQUEZ - OWNER
Operator Type:	Other
Short-Term Generator Activity:	No
Importer Activity:	No
Mixed Waste Generator:	No
Transporter Activity:	No
Transfer Facility Activity:	No
Recycler Activity with Storage:	No
Small Quantity On-Site Burner Exemption:	No
Smelting Melting and Refining Furnace Exemption:	No
Underground Injection Control:	No
Off-Site Waste Receipt:	No
Universal Waste Indicator:	Yes
Universal Waste Destination Facility:	Yes
Federal Universal Waste:	No
Active Site Fed-Reg Treatment Storage and Disposal Facility:	Not reported
Active Site Converter Treatment storage and Disposal Facility:	Not reported
Active Site State-Reg Treatment Storage and Disposal Facility:	Not reported
Active Site State-Reg Handler:	---
Federal Facility Indicator:	Not reported
Hazardous Secondary Material Indicator:	N
Sub-Part K Indicator:	Not reported
Commercial TSD Indicator:	No
Treatment Storage and Disposal Type:	Not reported
2018 GPRA Permit Baseline:	Not on the Baseline
2018 GPRA Renewals Baseline:	Not on the Baseline
Permit Renewals Workload Universe:	Not reported

DR ROBERT S VASQUEZ DDS (Continued) **1024803864**

Permit Workload Universe:	Not reported
Permit Progress Universe:	Not reported
Post-Closure Workload Universe:	Not reported
Closure Workload Universe:	Not reported
202 GPRA Corrective Action Baseline:	No
Corrective Action Workload Universe:	No
Subject to Corrective Action Universe:	No
Non-TSDFs Where RCRA CA has Been Imposed Universe:	No
TSDFs Potentially Subject to CA Under 3004 (u)/(v) Universe:	No
TSDFs Only Subject to CA under Discretionary Auth Universe:	No
Corrective Action Priority Ranking:	No NCAPS ranking
Environmental Control Indicator:	No
Institutional Control Indicator:	No
Human Exposure Controls Indicator:	N/A
Groundwater Controls Indicator:	N/A
Operating TSDF Universe:	Not reported
Full Enforcement Universe:	Not reported
Significant Non-Complier Universe:	No
Unaddressed Significant Non-Complier Universe:	No
Addressed Significant Non-Complier Universe:	No
Significant Non-Complier With a Compliance Schedule Universe:	No
Financial Assurance Required:	Not reported
Handler Date of Last Change:	2018-09-05 15:46:13.0
Recognized Trader-Importer:	No
Recognized Trader-Exporter:	No
Importer of Spent Lead Acid Batteries:	No
Exporter of Spent Lead Acid Batteries:	No
Recycler Activity Without Storage:	No
Manifest Broker:	No
Sub-Part P Indicator:	No

Handler - Owner Operator:

Owner/Operator Indicator:	Owner
Owner/Operator Name:	ROBERT S VASQUEZ
Legal Status:	Other
Date Became Current:	Not reported
Date Ended Current:	Not reported
Owner/Operator Address:	760 S WASHBURN AVE STE 4
Owner/Operator City,State,Zip:	CORONA, CA 92882-3303
Owner/Operator Telephone:	951-736-4479
Owner/Operator Telephone Ext:	Not reported
Owner/Operator Fax:	Not reported
Owner/Operator Email:	Not reported

Owner/Operator Indicator:	Operator
Owner/Operator Name:	ROBERT S VASQUEZ - OWNER
Legal Status:	Other
Date Became Current:	Not reported
Date Ended Current:	Not reported
Owner/Operator Address:	760 S WASHBURN AVE STE 4
Owner/Operator City,State,Zip:	CORONA, CA 92882
Owner/Operator Telephone:	909-737-4479
Owner/Operator Telephone Ext:	Not reported
Owner/Operator Fax:	Not reported
Owner/Operator Email:	Not reported

DR ROBERT S VASQUEZ DDS (Continued) **1024803864**

Historic Generators:
Receive Date: 2002-07-05 00:00:00.0
Handler Name: DR ROBERT S VASQUEZ DDS
Federal Waste Generator Description: Not a generator, verified
State District Owner: Not reported
Large Quantity Handler of Universal Waste: No
Recognized Trader Importer: No
Recognized Trader Exporter: No
Spent Lead Acid Battery Importer: No
Spent Lead Acid Battery Exporter: No
Current Record: Yes
Non Storage Recycler Activity: Not reported
Electronic Manifest Broker: Not reported

List of NAICS Codes and Descriptions:
NAICS Code: 62121
NAICS Description: OFFICES OF DENTISTS

Facility Has Received Notices of Violations:
Violations: No Violations Found

Evaluation Action Summary:
Evaluations: No Evaluations Found

G35 **AMERICAN DRIVE THRU CLEANERS** **CERS HAZ WASTE** **S121700489**
NNE **310 S MAIN ST** **DRYCLEANERS** **N/A**
1/8-1/4 **CORONA, CA 91720** **CERS**
0.134 mi.
708 ft. **Site 1 of 11 in cluster G**

Relative:
Lower

Actual:
643 ft.

CERS HAZ WASTE:
Name: AMERICAN DRIVE THRU CLEANERS
Address: 310 S MAIN ST
City,State,Zip: CORONA, CA 92882
Site ID: 91607
CERS ID: 10552807
CERS Description: Hazardous Waste Generator

DRYCLEAN SOUTH COAST:
Name: AMERICAN DRIVE THRU CLEANERS
Address: 310 S MAIN ST
City,State,Zip: CORONA, CA 91720
Facility ID: 9516
Application Number: 155000
Permit Number: M57249
Status: S
Representative Name: Not reported
Representative Telephone: Not reported
Permit Status: INACTIVE
BCAT Number: 000234
BCAT Description: DRY CLEANING EQUIP PERCHLOROETHYLENE
CCAT Number: 02
CCAT Description: ADSORBER (DRY CLEANING) REGENERATIVE
UTM East: 0

AMERICAN DRIVE THRU CLEANERS (Continued) **S121700489**

UTM North: 0
Application Date: 03/30/1987
PO Issue Date: 06/08/1987
NAICS Code: Not reported
SIC Code: 7216

Name: AMERICAN DRIVE THRU CLEANERS
Address: 310 S MAIN ST
City,State,Zip: CORONA, CA 91720
Facility ID: 9516
Application Number: 01037E
Permit Number: E03335
Status: S
Representative Name: Not reported
Representative Telephone: Not reported
Permit Status: INACTIVE
BCAT Number: 000234
BCAT Description: DRY CLEANING EQUIP PERCHLOROETHYLENE
CCAT Number: Not reported
CCAT Description: Not reported
UTM East: 0
UTM North: 0
Application Date: 12/31/9999
PO Issue Date: 09/29/1979
NAICS Code: Not reported
SIC Code: 7216

Name: AMERICAN DRIVE THRU CLEANERS
Address: 310 S MAIN ST
City,State,Zip: CORONA, CA 91720
Facility ID: 9516
Application Number: 103027
Permit Number: M29831
Status: S
Representative Name: Not reported
Representative Telephone: Not reported
Permit Status: INACTIVE
BCAT Number: 000234
BCAT Description: DRY CLEANING EQUIP PERCHLOROETHYLENE
CCAT Number: 02
CCAT Description: ADSORBER (DRY CLEANING) REGENERATIVE
UTM East: 0
UTM North: 0
Application Date: 11/02/1982
PO Issue Date: 03/18/1983
NAICS Code: Not reported
SIC Code: 7216

CERS:
Name: AMERICAN DRIVE THRU CLEANERS
Address: 310 S MAIN ST
City,State,Zip: CORONA, CA 92882
Site ID: 91607
CERS ID: 10552807
CERS Description: Chemical Storage Facilities

Violations:

AMERICAN DRIVE THRU CLEANERS (Continued) **S121700489**

Site ID:	91607
Site Name:	American Drive Thru Cleaners
Violation Date:	07-17-2015
Citation:	HSC 6.95 25505(a)(4) - California Health and Safety Code, Chapter 6.95, Section(s) 25505(a)(4)
Violation Description:	Failure to provide initial and annual training to all employees in safety procedures in the event of a release or threatened release of a hazardous material or failure to document and maintain training records for a minimum of three years.
Violation Notes:	Returned to compliance on 04/10/2016. Provide annual employee training documents.
Violation Division:	Corona Fire Department
Violation Program:	HMRRP
Violation Source:	CERS

Site ID:	91607
Site Name:	American Drive Thru Cleaners
Violation Date:	08-10-2018
Citation:	HSC 6.95 25505(a)(4) - California Health and Safety Code, Chapter 6.95, Section(s) 25505(a)(4)
Violation Description:	Failure to provide initial and annual training to all employees in safety procedures in the event of a release or threatened release of a hazardous material or failure to document and maintain training records for a minimum of three years.
Violation Notes:	Returned to compliance on 10/03/2018. Provide annual employee training documents.
Violation Division:	Corona Fire Department
Violation Program:	HMRRP
Violation Source:	CERS

Site ID:	91607
Site Name:	American Drive Thru Cleaners
Violation Date:	08-10-2018
Citation:	Un-Specified
Violation Description:	Business Plan Program - Operations/Maintenance - General Local Ordinance
Violation Notes:	Returned to compliance on 10/03/2018. Install NFPA 704 signs.
Violation Division:	Corona Fire Department
Violation Program:	HMRRP
Violation Source:	CERS

Site ID:	91607
Site Name:	American Drive Thru Cleaners
Violation Date:	08-10-2018
Citation:	HSC 6.95 25508(a)(1) - California Health and Safety Code, Chapter 6.95, Section(s) 25508(a)(1)
Violation Description:	Failure to annually review and electronically certify that the business plan is complete and accurate on or before the annual due date.
Violation Notes:	Returned to compliance on 07/29/2020. Failure to certify HMBP for 2018 * resubmitted for 2018 on 8/11/2018
Violation Division:	Corona Fire Department
Violation Program:	HMRRP
Violation Source:	CERS

Site ID:	91607
Site Name:	American Drive Thru Cleaners

AMERICAN DRIVE THRU CLEANERS (Continued) **S121700489**

Violation Date: 08-10-2018
Citation: HSC 6.95 25508(a)(1) - California Health and Safety Code, Chapter 6.95, Section(s) 25508(a)(1)
Violation Description: Failure to complete and electronically submit a site map with all required content.
Violation Notes: Site map is missing loading areas, storm drains, emergency response equipment, shut offs to water, gas & electric.
Violation Division: Corona Fire Department
Violation Program: HMRRP
Violation Source: CERS

Evaluation:
Eval General Type: Compliance Evaluation Inspection
Eval Date: 07-17-2015
Violations Found: Yes
Eval Type: Routine done by local agency
Eval Notes: Not reported
Eval Division: Corona Fire Department
Eval Program: HMRRP
Eval Source: CERS

Eval General Type: Compliance Evaluation Inspection
Eval Date: 08-10-2018
Violations Found: Yes
Eval Type: Routine done by local agency
Eval Notes: Not reported
Eval Division: Corona Fire Department
Eval Program: HMRRP
Eval Source: CERS

Eval General Type: Compliance Evaluation Inspection
Eval Date: 08-21-2018
Violations Found: No
Eval Type: Routine done by local agency
Eval Notes: Not reported
Eval Division: Riverside County Department of Env Health
Eval Program: HW
Eval Source: CERS

Eval General Type: Compliance Evaluation Inspection
Eval Date: 08-21-2018
Violations Found: No
Eval Type: Routine done by local agency
Eval Notes: - EPA ID number is inactive. An application to reactivate EPA ID number was left on site. - A copy of the Emergency Response Plan was left on site. - Owner stated that change ownership took place 8 years ago. Current owner is Jay Cha.
Eval Division: Riverside County Department of Env Health
Eval Program: HW
Eval Source: CERS

Eval General Type: Other/Unknown
Eval Date: 10-03-2018
Violations Found: No
Eval Type: Other, not routine, done by local agency
Eval Notes: Not reported
Eval Division: Corona Fire Department

AMERICAN DRIVE THRU CLEANERS (Continued) **S121700489**

Eval Program: HMRRP
Eval Source: CERS

Eval General Type: Compliance Evaluation Inspection
Eval Date: 12-10-2015
Violations Found: No
Eval Type: Routine done by local agency
Eval Notes: Not reported
Eval Division: Riverside County Department of Env Health
Eval Program: HW
Eval Source: CERS

Enforcement Action:
Site ID: 91607
Site Name: American Drive Thru Cleaners
Site Address: 310 S MAIN ST
Site City: CORONA
Site Zip: 92882
Enf Action Date: 07-17-2015
Enf Action Type: Notice of Violation (Unified Program)
Enf Action Description: Notice of Violation Issued by the Inspector at the Time of Inspection
Enf Action Notes: Not reported
Enf Action Division: Corona Fire Department
Enf Action Program: HMRRP
Enf Action Source: CERS

Site ID: 91607
Site Name: American Drive Thru Cleaners
Site Address: 310 S MAIN ST
Site City: CORONA
Site Zip: 92882
Enf Action Date: 08-10-2018
Enf Action Type: Notice of Violation (Unified Program)
Enf Action Description: Notice of Violation Issued by the Inspector at the Time of Inspection
Enf Action Notes: Not reported
Enf Action Division: Corona Fire Department
Enf Action Program: HMRRP
Enf Action Source: CERS

Coordinates:
Site ID: 91607
Facility Name: American Drive Thru Cleaners
Env Int Type Code: HWG
Program ID: 10552807
Coord Name: Not reported
Ref Point Type Desc: Center of a facility or station.
Latitude: 33.878250
Longitude: -117.566810

Affiliation:
Affiliation Type Desc: Operator
Entity Name: Jay Cha
Entity Title: Not reported
Affiliation Address: Not reported
Affiliation City: Not reported
Affiliation State: Not reported

AMERICAN DRIVE THRU CLEANERS (Continued) **S121700489**

Affiliation Country:	Not reported
Affiliation Zip:	Not reported
Affiliation Phone:	(951) 218-0409
Affiliation Type Desc:	Environmental Contact
Entity Name:	Jay Cha
Entity Title:	Not reported
Affiliation Address:	310 S Main St
Affiliation City:	Corona
Affiliation State:	CA
Affiliation Country:	Not reported
Affiliation Zip:	92882
Affiliation Phone:	Not reported
Affiliation Type Desc:	Facility Mailing Address
Entity Name:	Mailing Address
Entity Title:	Not reported
Affiliation Address:	310 S Main St
Affiliation City:	Corona
Affiliation State:	CA
Affiliation Country:	Not reported
Affiliation Zip:	92882
Affiliation Phone:	Not reported
Affiliation Type Desc:	Identification Signer
Entity Name:	Jay Cha
Entity Title:	Owner
Affiliation Address:	Not reported
Affiliation City:	Not reported
Affiliation State:	Not reported
Affiliation Country:	Not reported
Affiliation Zip:	Not reported
Affiliation Phone:	Not reported
Affiliation Type Desc:	Legal Owner
Entity Name:	Jay Cha
Entity Title:	Not reported
Affiliation Address:	310 S Main St
Affiliation City:	Corona
Affiliation State:	CA
Affiliation Country:	United States
Affiliation Zip:	92882
Affiliation Phone:	(951) 218-0409
Affiliation Type Desc:	Parent Corporation
Entity Name:	American Drive Thru Cleaners
Entity Title:	Not reported
Affiliation Address:	Not reported
Affiliation City:	Not reported
Affiliation State:	Not reported
Affiliation Country:	Not reported
Affiliation Zip:	Not reported
Affiliation Phone:	Not reported
Affiliation Type Desc:	CUPA District
Entity Name:	Riverside Cnty Env Health
Entity Title:	Not reported

AMERICAN DRIVE THRU CLEANERS (Continued) **S121700489**

Affiliation Address:	4065 County Circle Drive, Room 104
Affiliation City:	Riverside
Affiliation State:	CA
Affiliation Country:	Not reported
Affiliation Zip:	92503
Affiliation Phone:	(951) 358-5055
Affiliation Type Desc:	Document Preparer
Entity Name:	Jay Cha
Entity Title:	Not reported
Affiliation Address:	Not reported
Affiliation City:	Not reported
Affiliation State:	Not reported
Affiliation Country:	Not reported
Affiliation Zip:	Not reported
Affiliation Phone:	Not reported

G36 **AMERICAN CLEANERS** **DRYCLEANERS** **S121699798**
NNE **310 S MAIN ST** **N/A**
1/8-1/4 **CORONA, CA 92882**
0.134 mi.
708 ft. **Site 2 of 11 in cluster G**

Relative: **Lower**
Actual: **643 ft.**

DRYCLEAN SOUTH COAST:

Name:	AMERICAN CLEANERS
Address:	310 S MAIN ST
City,State,Zip:	CORONA, CA 92882
Facility ID:	82881
Application Number:	243010
Permit Number:	D38360
Status:	S
Representative Name:	JUNG E. HONG
Representative Telephone:	714 7372812
Permit Status:	INACTIVE
BCAT Number:	000234
BCAT Description:	DRY CLEANING EQUIP PERCHLOROETHYLENE
CCAT Number:	Not reported
CCAT Description:	Not reported
UTM East:	447.64599609
UTM North:	3748.6230469
Application Date:	01/11/1991
PO Issue Date:	05/14/1991
NAICS Code:	Not reported
SIC Code:	7216
Name:	AMERICAN CLEANERS
Address:	310 S MAIN ST
City,State,Zip:	CORONA, CA 92882
Facility ID:	82881
Application Number:	304954
Permit Number:	D92023
Status:	S
Representative Name:	JUNG E. HONG
Representative Telephone:	714 7372812
Permit Status:	INACTIVE
BCAT Number:	000601
BCAT Description:	DRY CLEANING, DRY-TO-DRY NON-VENT, PERC

AMERICAN CLEANERS (Continued) **S121699798**

CCAT Number:	04
CCAT Description:	VAPOR RECOVERY UNIT COMPRESS & CONDENSE
UTM East:	447.64599609
UTM North:	3748.6230469
Application Date:	06/28/1995
PO Issue Date:	07/14/1995
NAICS Code:	Not reported
SIC Code:	7216

Name:	AMERICAN CLEANERS
Address:	310 S MAIN ST
City,State,Zip:	CORONA, CA 92882
Facility ID:	82881
Application Number:	456593
Permit Number:	F82536
Status:	S
Representative Name:	JUNG E. HONG
Representative Telephone:	714 7372812
Permit Status:	INACTIVE
BCAT Number:	000233
BCAT Description:	DRY CLEANING EQUIP PETROLEUM SOLVENT
CCAT Number:	Not reported
CCAT Description:	Not reported
UTM East:	447.64599609
UTM North:	3748.6230469
Application Date:	05/03/2006
PO Issue Date:	06/07/2006
NAICS Code:	Not reported
SIC Code:	7216

G37 **AMERICAN DRIVE THRU CLEANERS** **DRYCLEANERS** **S121696547**
NNE **310 S MAIN ST** **N/A**
1/8-1/4 **CORONA, CA 92882**
0.134 mi.
708 ft. **Site 3 of 11 in cluster G**

Relative: **Lower**

Actual: **643 ft.**

DRYCLEAN SOUTH COAST:

Name:	AMERICAN DRIVE THRU CLEANERS
Address:	310 S MAIN ST
City,State,Zip:	CORONA, CA 92882
Facility ID:	167464
Application Number:	521533
Permit Number:	G13345
Status:	A
Representative Name:	JUNE KWAN CHA
Representative Telephone:	951 7372812
Permit Status:	ACTIVE
BCAT Number:	000233
BCAT Description:	DRY CLEANING EQUIP PETROLEUM SOLVENT
CCAT Number:	Not reported
CCAT Description:	Not reported
UTM East:	447.66000366
UTM North:	3748.6201172
Application Date:	04/12/2011
PO Issue Date:	05/18/2011
NAICS Code:	812320
SIC Code:	7216

G38 **AMERICAN DRIVE THRU CLEANER** **DRYCLEANERS** **S103949794**
NNE **310 S MAIN ST** **N/A**
1/8-1/4 **CORONA, CA 92882**
0.134 mi.
708 ft. **Site 4 of 11 in cluster G**

Relative: DRYCLEANERS:
Lower

Actual: Name: AMERICAN DRIVE THRU CLEANER
643 ft. Address: 310 S MAIN ST
City,State,Zip: CORONA, CA 928822205
EPA Id: CAL000177010
NAICS Code: 81232
NAICS Description: Drycleaning and Laundry Services (except Coin-Operated)
SIC Code: 7211
SIC Description: Power Laundries, Family and Commercial
Create Date: 06/22/1995
Facility Active: No
Inactive Date: 06/30/2013
Facility Addr2: Not reported
Owner Name: JUNG & JUNE HONG
Owner Address: 310 S MAIN ST
Owner Address 2: Not reported
Owner Telephone: 9517372812
Contact Name: JUNG & JUNE HONG
Contact Address: 310 S MAIN ST
Contact Address 2: Not reported
Contact Telephone: 9517372812
Contact Fax: 0
Mailing Name: Not reported
Mailing Address 1: 310 S MAIN ST
Mailing Address 2: Not reported
Mailing City: CORONA
Mailing State: CA
Mailing Zip: 928820000
Owner Fax: 0
Region Code: 4
Latitude: 33.877817
Longitude: -117.566581

G39 **UNOCAL #6216** **LUST** **S109284951**
NE **304 S S MAIN ST** **Cortese** **N/A**
1/8-1/4 **CORONA, CA 91720** **CERS**
0.147 mi.
778 ft. **Site 5 of 11 in cluster G**

Relative: LUST:
Lower

Actual: Name: UNOCAL #6216
646 ft. Address: 304 S S MAIN ST
City,State,Zip: CORONA, CA 91720
Lead Agency: RIVERSIDE COUNTY LOP
Case Type: LUST Cleanup Site
Geo Track: http://geotracker.waterboards.ca.gov/profile_report.asp?global_id=T0606500419
Global Id: T0606500419
Latitude: 33.878201
Longitude: -117.566337
Status: Completed - Case Closed
Status Date: 12/20/1995
Case Worker: SCB
RB Case Number: 083302639T
Local Agency: RIVERSIDE COUNTY LOP

UNOCAL #6216 (Continued) **S109284951**

File Location: Local Agency Warehouse
Local Case Number: 95095
Potential Media Affect: Soil
Potential Contaminants of Concern: Gasoline
Site History: Not reported

LUST:
Global Id: T0606500419
Contact Type: Local Agency Caseworker
Contact Name: SHARON BOLTINGHOUSE
Organization Name: RIVERSIDE COUNTY LOP
Address: 3880 LEMON ST SUITE 200
City: RIVERSIDE
Email: sbolting@rivco.org
Phone Number: 9519558980

LUST:
Global Id: T0606500419
Action Type: REMEDIATION
Date: 07/20/1995
Action: Excavation

Global Id: T0606500419
Action Type: Other
Date: 12/21/1994
Action: Leak Discovery

Global Id: T0606500419
Action Type: Other
Date: 12/21/1994
Action: Leak Stopped

Global Id: T0606500419
Action Type: ENFORCEMENT
Date: 12/20/1995
Action: Closure/No Further Action Letter - #RCDEH1220

Global Id: T0606500419
Action Type: Other
Date: 01/26/1995
Action: Leak Reported

Global Id: T0606500419
Action Type: ENFORCEMENT
Date: 12/19/1995
Action: File review - #RCDEH Upload Site File 12/8/2010

LUST:
Global Id: T0606500419
Status: Open - Case Begin Date
Status Date: 12/21/1994

Global Id: T0606500419
Status: Open - Site Assessment
Status Date: 02/03/1995

Global Id: T0606500419

UNOCAL #6216 (Continued) **S109284951**

Status: Open - Site Assessment
Status Date: 07/03/1995

Global Id: T0606500419
Status: Open - Remediation
Status Date: 07/20/1995

Global Id: T0606500419
Status: Completed - Case Closed
Status Date: 12/20/1995

CORTESE:
Name: UNOCAL #6216
Address: 304 S S MAIN ST
City,State,Zip: CORONA, CA 91720
Region: CORTESE
Envirostor Id: Not reported
Global ID: T0606500419
Site/Facility Type: LUST CLEANUP SITE
Cleanup Status: COMPLETED - CASE CLOSED
Status Date: Not reported
Site Code: Not reported
Latitude: Not reported
Longitude: Not reported
Owner: Not reported
Enf Type: Not reported
Swat R: Not reported
Flag: active
Order No: Not reported
Waste Discharge System No: Not reported
Effective Date: Not reported
Region 2: Not reported
WID Id: Not reported
Solid Waste Id No: Not reported
Waste Management Uit Name: Not reported
File Name: Active Open

CERS:
Name: UNOCAL #6216
Address: 304 S S MAIN ST
City,State,Zip: CORONA, CA 91720
Site ID: 234466
CERS ID: T0606500419
CERS Description: Leaking Underground Storage Tank Cleanup Site

Affiliation:
Affiliation Type Desc: Local Agency Caseworker
Entity Name: SHARON BOLTINGHOUSE - RIVERSIDE COUNTY LOP
Entity Title: Not reported
Affiliation Address: 3880 LEMON ST SUITE 200
Affiliation City: RIVERSIDE
Affiliation State: CA
Affiliation Country: Not reported
Affiliation Zip: Not reported
Affiliation Phone: 9519558980

G40 **UNOCAL #6216** **LUST** **S101589921**
NE **304 MAIN ST** **SWEEPS UST** **N/A**
1/8-1/4 **CORONA, CA 91720** **CA FID UST**
0.149 mi. **HIST CORTESE**
787 ft. **Site 6 of 11 in cluster G**

Relative: **Lower**

Actual: **645 ft.**

LUST REG 8:

Name:	UNOCAL #6216
Address:	304 MAIN ST
City:	CORONA
Region:	8
County:	Riverside
Regional Board:	Santa Ana Region
Facility Status:	Case Closed
Case Number:	083302639T
Local Case Num:	95095
Case Type:	Soil only
Substance:	Gasoline
Qty Leaked:	Not reported
Abate Method:	Excavate and Dispose - remove contaminated soil and dispose in approved site
Cross Street:	THIRD
Enf Type:	Not reported
Funding:	Not reported
How Discovered:	Tank Closure
How Stopped:	Not reported
Leak Cause:	UNK
Leak Source:	UNK
Global ID:	T0606500419
How Stopped Date:	12/21/1994
Enter Date:	3/15/1995
Date Confirmation of Leak Began:	Not reported
Date Preliminary Assessment Began:	10/20/1995
Discover Date:	12/21/1994
Enforcement Date:	Not reported
Close Date:	12/20/1995
Date Prelim Assessment Workplan Submitted:	5/3/1995
Date Pollution Characterization Began:	Not reported
Date Remediation Plan Submitted:	Not reported
Date Remedial Action Underway:	Not reported
Date Post Remedial Action Monitoring:	Not reported
Enter Date:	3/15/1995
GW Qualifies:	Not reported
Soil Qualifies:	Not reported
Operator:	Not reported
Facility Contact:	Not reported
Interim:	Not reported
Oversite Program:	LUST
Latitude:	33.8784417
Longitude:	-117.5662109
MTBE Date:	Not reported
Max MTBE GW:	Not reported
MTBE Concentration:	0
Max MTBE Soil:	Not reported
MTBE Fuel:	1
MTBE Tested:	Site NOT Tested for MTBE.Includes Unknown and Not Analyzed.
MTBE Class:	*
Staff:	NOM
Staff Initials:	UNK

UNOCAL #6216 (Continued) **S101589921**

Lead Agency:	Local Agency
Local Agency:	33000L
Hydr Basin #:	UPPER SANTA ANA VALL
Beneficial:	Not reported
Priority:	Not reported
Cleanup Fund Id:	Not reported
Work Suspended:	Not reported
Summary:	5/3/95: BORINGS PROPOSED. REMEDIAL EXCAVATION REPORT DATED 10/20/95

SWEEPS UST:

Name:	UNOCAL #6216
Address:	304 S MAIN ST
City:	CORONA
Status:	Active
Comp Number:	13579
Number:	1
Board Of Equalization:	44-001057
Referral Date:	11-19-92
Action Date:	11-19-92
Created Date:	06-14-89
Owner Tank Id:	6216-34
SWRCB Tank Id:	33-000-013579-000001
Tank Status:	A
Capacity:	550
Active Date:	11-19-92
Tank Use:	OIL
STG:	W
Content:	WASTE OIL
Number Of Tanks:	3

Name:	UNOCAL #6216
Address:	304 S MAIN ST
City:	CORONA
Status:	Active
Comp Number:	13579
Number:	1
Board Of Equalization:	44-001057
Referral Date:	11-19-92
Action Date:	11-19-92
Created Date:	06-14-89
Owner Tank Id:	6216-22
SWRCB Tank Id:	33-000-013579-000002
Tank Status:	A
Capacity:	10000
Active Date:	11-19-92
Tank Use:	M.V. FUEL
STG:	P
Content:	REG UNLEADED
Number Of Tanks:	Not reported

Name:	UNOCAL #6216
Address:	304 S MAIN ST
City:	CORONA
Status:	Active
Comp Number:	13579
Number:	1
Board Of Equalization:	44-001057

UNOCAL #6216 (Continued) **S101589921**

Referral Date: 11-19-92
Action Date: 11-19-92
Created Date: 06-14-89
Owner Tank Id: 6216-22
SWRCB Tank Id: 33-000-013579-000003
Tank Status: A
Capacity: 10000
Active Date: 11-19-92
Tank Use: M.V. FUEL
STG: P
Content: REG UNLEADED
Number Of Tanks: Not reported

CA FID UST:
Facility ID: 33000995
Regulated By: UTNKA
Regulated ID: Not reported
Cortese Code: Not reported
SIC Code: Not reported
Facility Phone: 7143542466
Mail To: Not reported
Mailing Address: P O BOX 7600
Mailing Address 2: Not reported
Mailing City,St,Zip: CORONA 91720
Contact: Not reported
Contact Phone: Not reported
DUNs Number: Not reported
NPDES Number: Not reported
EPA ID: Not reported
Comments: Not reported
Status: Active

HIST CORTESE:
edr_fname: UNOCAL #6216
edr_fadd1: 304 MAIN
City,State,Zip: CORONA, CA
Region: CORTESE
Facility County Code: 33
Reg By: LTNKA
Reg Id: 083302639T

G41 **CIRCLE K STORE #2705705** **UST** **U003886073**
NE **304 S MAIN ST** **N/A**
1/8-1/4 **CORONA, CA 92882**
0.149 mi.
787 ft. **Site 7 of 11 in cluster G**

Relative:
Lower

Actual:
645 ft.

RIVERSIDE CO. UST:
Name: CIRCLE K STORE #2705705
Address: 304 S MAIN ST
City,State,Zip: CORONA, CA 92882
Region: RIVERSIDE
Total Tanks: 2

UST:
Name: CIRCLE K STORE #2705705

CIRCLE K STORE #2705705 (Continued) **U003886073**

Address: 304 S MAIN ST
City,State,Zip: CORONA, CA 92882
Facility ID: Not reported
Permitting Agency: Riverside County Department of Environmental Health
Latitude: 33.87824
Longitude: -117.56635

Name: CIRCLE K STORE #2705705
Address: 304 S MAIN ST
City,State,Zip: CORONA, CA 92882
Facility ID: Not reported
Permitting Agency: Riverside County Department of Environme
Latitude: 33.87824
Longitude: -117.56635

Name: CIRCLE K STORES SS #5705
Address: 304 S MAIN ST
City,State,Zip: CORONA, CA 92882
Facility ID: 224
Permitting Agency: RIVERSIDE COUNTY
Latitude: 33.8794212
Longitude: -117.5650616

Name: CIRCLE K STORE #2705705
Address: 304 S MAIN ST
City,State,Zip: CORONA, CA 92882
Facility ID: FA0015562
Permitting Agency: Riverside County Department of Environmental Health
Latitude: 33.87824
Longitude: -117.56635

G42 **PACIFIC TANK LINES** **HIST UST** **U001569170**
NE **304 S. MAIN ST.** **HAZNET** **N/A**
1/8-1/4 **CORONA, CA 92882** **HWTS**
0.149 mi.
787 ft. **Site 8 of 11 in cluster G**

Relative:
Lower

Actual:
645 ft.

HIST UST:
Name: STATION # 6216
Address: 304 S MAIN ST
City,State,Zip: CORONA, CA 91720
File Number: Not reported
URL: Not reported
Region: STATE
Facility ID: 00000043783
Facility Type: Gas Station
Other Type: Not reported
Contact Name: THOMAS C O'NEAL
Telephone: 7143542466
Owner Name: UNION OIL COMPANY OF CALIFORNI
Owner Address: 1450 FRAZEE ROAD
Owner City,St,Zip: SAN DIEGO, CA 92108
Total Tanks: 0001

Tank Num: 001
Container Num: 6216-00
Year Installed: 1969
Tank Capacity: 00000000

PACIFIC TANK LINES (Continued) **U001569170**

Tank Used for: WASTE
Type of Fuel: Not reported
Container Construction Thickness: 6
Leak Detection: Visual

HAZNET:
Name: PACIFIC TANK LINES
Address: 304 S. MAIN ST.
Address 2: Not reported
City,State,Zip: CORONA, CA 92882
Contact: RIC PETERSON
Telephone: 9518300127
Mailing Name: Not reported
Mailing Address: 4344 LATHAM ST STE 230

Year: 2013
Gepaid: CAC002754712
TSD EPA ID: CAD982444481
CA Waste Code: 352 - Other organic solids
Disposal Method: H141 - Storage, Bulking, And/Or Transfer Off Site--No Treatment/Reovery (H010-H129) Or (H131-H135)
Tons: 0.025

Year: 2013
Gepaid: CAC002754712
TSD EPA ID: CAD982444481
CA Waste Code: 331 - Off-specification, aged or surplus organics
Disposal Method: H141 - Storage, Bulking, And/Or Transfer Off Site--No Treatment/Reovery (H010-H129) Or (H131-H135)
Tons: 0.33

Additional Info:
Year: 2013
Gen EPA ID: CAC002754712

Shipment Date: 20131215
Creation Date: 1/29/2014 22:15:13
Receipt Date: 20131218
Manifest ID: 011732618JJK
Trans EPA ID: CAR000172460
Trans Name: ENVIRONMENTAL LOGISTICS INC
Trans 2 EPA ID: Not reported
Trans 2 Name: Not reported
TSDF EPA ID: CAD982444481
Trans Name: FILTER RECYCLING SERVICES INC
TSDF Alt EPA ID: Not reported
TSDF Alt Name: Not reported
Waste Code Description: 352 - Other organic solids
RCRA Code: Not reported
Meth Code: H141 - Storage, Bulking, And/Or Transfer Off Site--No Treatment/Reovery (H010-H129) Or (H131-H135)
Quantity Tons: 0.025
Waste Quantity: 50
Quantity Unit: P
Additional Code 1: Not reported

PACIFIC TANK LINES (Continued) **U001569170**

Additional Code 2:	Not reported
Additional Code 3:	Not reported
Additional Code 4:	Not reported
Additional Code 5:	Not reported
Shipment Date:	20131215
Creation Date:	1/29/2014 22:15:13
Receipt Date:	20131218
Manifest ID:	011732610JJK
Trans EPA ID:	CAR000172460
Trans Name:	ENVIRONMENTAL LOGISTICS INC
Trans 2 EPA ID:	Not reported
Trans 2 Name:	Not reported
TSDF EPA ID:	CAD982444481
Trans Name:	FILTER RECYCLING SERVICES INC
TSDF Alt EPA ID:	Not reported
TSDF Alt Name:	Not reported
Waste Code Description:	331 - Off-specification, aged, or surplus organics
RCRA Code:	Not reported
Meth Code:	H141 - Storage, Bulking, And/Or Transfer Off Site--No Treatment/Reovery (H010-H129) Or (H131-H135)
Quantity Tons:	0.33
Waste Quantity:	100
Quantity Unit:	G
Additional Code 1:	Not reported
Additional Code 2:	Not reported
Additional Code 3:	Not reported
Additional Code 4:	Not reported
Additional Code 5:	Not reported

HWTS:

Name:	PACIFIC TANK LINES
Address:	304 S. MAIN ST.
Address 2:	Not reported
City,State,Zip:	CORONA, CA 92882
EPA ID:	CAC002754712
Inactive Date:	03/16/2014
Create Date:	12/15/2013
Last Act Date:	03/17/2014
Mailing Name:	Not reported
Mailing Address:	4344 LATHAM ST STE 230
Mailing Address 2:	Not reported
Mailing City,State,Zip:	RIVERSIDE, CA 925011773
Owner Name:	PACIFIC TANK LINE
Owner Address:	4344 LATHAM ST STE 230
Owner Address 2:	Not reported
Owner City,State,Zip:	RIVERSIDE, CA 925011773
Contact Name:	RIC PETERSON
Contact Address:	304 S. MAIN ST.
Contact Address 2:	Not reported
City,State,Zip:	CORONA, CA 92882

G43
NE
1/8-1/4
0.149 mi.
787 ft.

Relative:
Lower

Actual:
645 ft.

CIRCLE K STORES INC 2705705
304 S MAIN ST
CORONA, CA 91720

Site 9 of 11 in cluster G

Database(s): CERS HAZ WASTE, HIST UST, CERS TANKS, HAZNET, CERS, HWTS

EDR ID Number: S113130362
EPA ID Number: N/A

CERS HAZ WASTE:

Name:	CIRCLE K STORE #2705705
Address:	304 S MAIN ST
City,State,Zip:	CORONA, CA 92882
Site ID:	105588
CERS ID:	10176151
CERS Description:	Hazardous Waste Generator

HIST UST:

Name:	STATION 6216
Address:	304 SOUTH MAIN STREET
City,State,Zip:	CORONA, CA 91720
File Number:	0001FA7C
URL:	http://geotracker.waterboards.ca.gov/ustpdfs/pdf/0001FA7C.pdf
Region:	Not reported
Facility ID:	Not reported
Facility Type:	Not reported
Other Type:	Not reported
Contact Name:	Not reported
Telephone:	Not reported
Owner Name:	Not reported
Owner Address:	Not reported
Owner City,St,Zip:	Not reported
Total Tanks:	Not reported

Tank Num:	Not reported
Container Num:	Not reported
Year Installed:	Not reported
Tank Capacity:	Not reported
Tank Used for:	Not reported
Type of Fuel:	Not reported
Container Construction Thickness:	Not reported
Leak Detection:	Not reported

Tank Num:	Not reported
Container Num:	Not reported
Year Installed:	Not reported
Tank Capacity:	Not reported
Tank Used for:	Not reported
Type of Fuel:	Not reported
Container Construction Thickness:	Not reported
Leak Detection:	Not reported

Click here for Geo Tracker PDF:

CERS TANKS:

Name:	CIRCLE K STORE #2705705
Address:	304 S MAIN ST
City,State,Zip:	CORONA, CA 92882
Site ID:	105588
CERS ID:	10176151

CIRCLE K STORES INC 2705705 (Continued) **S113130362**

CERS Description: Underground Storage Tank

HAZNET:

Name:	CIRCLE K STORES INC 2705705
Address:	304 S MAIN ST
Address 2:	Not reported
City,State,Zip:	CORONA, CA 850720000
Contact:	YOLANDA JONES
Telephone:	6027288000
Mailing Name:	Not reported
Mailing Address:	PO BOX 52085
Year:	2018
Gepaid:	CAL000278572
TSD EPA ID:	CAT080013352
CA Waste Code:	134 - Aqueous solution with total organic residues less than 10 percent
Disposal Method:	H039 - Other Recovery Of Reclamation For Reuse Including Acid Regeneration, Organics Recovery Ect
Tons:	0.45360
Year:	2018
Gepaid:	CAL000278572
TSD EPA ID:	NVT330010000
CA Waste Code:	352 - Other organic solids
Disposal Method:	H132 - Landfill Or Surface Impoundment That Will Be Closed As Landfill(To Include On-Site Treatment And/Or Stabilization)
Tons:	0.10000
Year:	2017
Gepaid:	CAL000278572
TSD EPA ID:	CAT080013352
CA Waste Code:	134 - Aqueous solution with total organic residues less than 10 percent
Disposal Method:	H039 - Other Recovery Of Reclamation For Reuse Including Acid Regeneration, Organics Recovery Ect
Tons:	0.084
Year:	2017
Gepaid:	CAL000278572
TSD EPA ID:	NVT330010000
CA Waste Code:	352 - Other organic solids
Disposal Method:	H132 - Landfill Or Surface Impoundment That Will Be Closed As Landfill(To Include On-Site Treatment And/Or Stabilization)
Tons:	0.005
Year:	2016
Gepaid:	CAL000278572
TSD EPA ID:	NVT330010000
CA Waste Code:	352 - Other organic solids
Disposal Method:	H132 - Landfill Or Surface Impoundment That Will Be Closed As Landfill(To Include On-Site Treatment And/Or Stabilization)
Tons:	0.15
Year:	2015
Gepaid:	CAL000278572
TSD EPA ID:	NVT330010000

CIRCLE K STORES INC 2705705 (Continued) **S113130362**

CA Waste Code: 352 - Other organic solids
Disposal Method: H132 - Landfill Or Surface Impoundment That Will Be Closed As Landfill(To Include On-Site Treatment And/Or Stabilization)
Tons: 0.04

Year: 2015
Gepaid: CAL000278572
TSD EPA ID: CAT080013352
CA Waste Code: 134 - Aqueous solution with total organic residues less than 10 percent
Disposal Method: H039 - Other Recovery Of Reclamation For Reuse Including Acid Regeneration, Organics Recovery Ect
Tons: 0.084

Year: 2014
Gepaid: CAL000278572
TSD EPA ID: NVT330010000
CA Waste Code: 352 - Other organic solids
Disposal Method: H132 - Landfill Or Surface Impoundment That Will Be Closed As Landfill(To Include On-Site Treatment And/Or Stabilization)
Tons: 0.0375

Year: 2014
Gepaid: CAL000278572
TSD EPA ID: CAT080013352
CA Waste Code: 134 - Aqueous solution with total organic residues less than 10 percent
Disposal Method: H039 - Other Recovery Of Reclamation For Reuse Including Acid Regeneration, Organics Recovery Ect
Tons: 0.042

Year: 2013
Gepaid: CAL000278572
TSD EPA ID: CAT080013352
CA Waste Code: 134 - Aqueous solution with total organic residues less than 10 percent
Disposal Method: H039 - Other Recovery Of Reclamation For Reuse Including Acid Regeneration, Organics Recovery Ect
Tons: 0.042

Click this hyperlink while viewing on your computer to access
30 additional CA HAZNET: record(s) in the EDR Site Report.

Additional Info:
Year: 2011
Gen EPA ID: CAL000278572

Shipment Date: 20110623
Creation Date: 7/27/2011 18:30:14
Receipt Date: 20110624
Manifest ID: 008697657JJK
Trans EPA ID: CAR000172460
Trans Name: ENVIRONMENTAL LOGISTICS INC
Trans 2 EPA ID: Not reported
Trans 2 Name: Not reported
TSDF EPA ID: CAD982444481

CIRCLE K STORES INC 2705705 (Continued) **S113130362**

Trans Name:	FILTER RECYCLING SERVICES INC
TSDF Alt EPA ID:	Not reported
TSDF Alt Name:	Not reported
Waste Code Description:	352 - Other organic solids
RCRA Code:	Not reported
Meth Code:	- Not reported
Quantity Tons:	Not reported
Waste Quantity:	Not reported
Quantity Unit:	P
Additional Code 1:	Not reported
Additional Code 2:	Not reported
Additional Code 3:	Not reported
Additional Code 4:	Not reported
Additional Code 5:	Not reported
Shipment Date:	20110623
Creation Date:	7/27/2011 18:30:14
Receipt Date:	20110624
Manifest ID:	008697657JJK
Trans EPA ID:	CAR000172460
Trans Name:	ENVIRONMENTAL LOGISTICS INC
Trans 2 EPA ID:	Not reported
Trans 2 Name:	Not reported
TSDF EPA ID:	CAD982444481
Trans Name:	FILTER RECYCLING SERVICES INC
TSDF Alt EPA ID:	Not reported
TSDF Alt Name:	Not reported
Waste Code Description:	352 - Other organic solids
RCRA Code:	Not reported
Meth Code:	- Not reported
Quantity Tons:	Not reported
Waste Quantity:	Not reported
Quantity Unit:	P
Additional Code 1:	Not reported
Additional Code 2:	Not reported
Additional Code 3:	Not reported
Additional Code 4:	Not reported
Additional Code 5:	Not reported
Shipment Date:	20110623
Creation Date:	7/27/2011 18:30:14
Receipt Date:	20110624
Manifest ID:	008697657JJK
Trans EPA ID:	CAR000172460
Trans Name:	ENVIRONMENTAL LOGISTICS INC
Trans 2 EPA ID:	Not reported
Trans 2 Name:	Not reported
TSDF EPA ID:	CAD982444481
Trans Name:	FILTER RECYCLING SERVICES INC
TSDF Alt EPA ID:	Not reported
TSDF Alt Name:	Not reported
Waste Code Description:	134 - Aqueous solution with <10% total organic residues
RCRA Code:	Not reported
Meth Code:	H141 - Storage, Bulking, And/Or Transfer Off Site--No Treatment/Reovery (H010-H129) Or (H131-H135)
Quantity Tons:	1.68
Waste Quantity:	400

CIRCLE K STORES INC 2705705 (Continued) **S113130362**

Quantity Unit:	G
Additional Code 1:	Not reported
Additional Code 2:	Not reported
Additional Code 3:	Not reported
Additional Code 4:	Not reported
Additional Code 5:	Not reported
Shipment Date:	20110623
Creation Date:	7/27/2011 18:30:14
Receipt Date:	20110624
Manifest ID:	008697657JJK
Trans EPA ID:	CAR000172460
Trans Name:	ENVIRONMENTAL LOGISTICS INC
Trans 2 EPA ID:	Not reported
Trans 2 Name:	Not reported
TSDF EPA ID:	CAD982444481
Trans Name:	FILTER RECYCLING SERVICES INC
TSDF Alt EPA ID:	Not reported
TSDF Alt Name:	Not reported
Waste Code Description:	223 - Unspecified oil-containing waste
RCRA Code:	Not reported
Meth Code:	- Not reported
Quantity Tons:	Not reported
Waste Quantity:	Not reported
Quantity Unit:	G
Additional Code 1:	Not reported
Additional Code 2:	Not reported
Additional Code 3:	Not reported
Additional Code 4:	Not reported
Additional Code 5:	Not reported
Shipment Date:	20110426
Creation Date:	6/16/2011 18:30:20
Receipt Date:	20110427
Manifest ID:	008408965JJK
Trans EPA ID:	CAR000172460
Trans Name:	ENVIRONMENTAL LOGISTICS INC
Trans 2 EPA ID:	Not reported
Trans 2 Name:	Not reported
TSDF EPA ID:	CAD982444481
Trans Name:	FILTER RECYCLING SERVICES INC
TSDF Alt EPA ID:	Not reported
TSDF Alt Name:	Not reported
Waste Code Description:	352 - Other organic solids
RCRA Code:	Not reported
Meth Code:	H010 - Metals Recovery Including Retoring,Smelting,Chemicals,Ect
Quantity Tons:	0.0375
Waste Quantity:	75
Quantity Unit:	P
Additional Code 1:	Not reported
Additional Code 2:	Not reported
Additional Code 3:	Not reported
Additional Code 4:	Not reported
Additional Code 5:	Not reported
Shipment Date:	20110426
Creation Date:	6/16/2011 18:30:20

CIRCLE K STORES INC 2705705 (Continued) **S113130362**

Receipt Date:	20110427
Manifest ID:	008408965JJK
Trans EPA ID:	CAR000172460
Trans Name:	ENVIRONMENTAL LOGISTICS INC
Trans 2 EPA ID:	Not reported
Trans 2 Name:	Not reported
TSDF EPA ID:	CAD982444481
Trans Name:	FILTER RECYCLING SERVICES INC
TSDF Alt EPA ID:	Not reported
TSDF Alt Name:	Not reported
Waste Code Description:	352 - Other organic solids
RCRA Code:	Not reported
Meth Code:	- Not reported
Quantity Tons:	Not reported
Waste Quantity:	Not reported
Quantity Unit:	P
Additional Code 1:	Not reported
Additional Code 2:	Not reported
Additional Code 3:	Not reported
Additional Code 4:	Not reported
Additional Code 5:	Not reported

Shipment Date:	20110426
Creation Date:	6/16/2011 18:30:20
Receipt Date:	20110427
Manifest ID:	008408965JJK
Trans EPA ID:	CAR000172460
Trans Name:	ENVIRONMENTAL LOGISTICS INC
Trans 2 EPA ID:	Not reported
Trans 2 Name:	Not reported
TSDF EPA ID:	CAD982444481
Trans Name:	FILTER RECYCLING SERVICES INC
TSDF Alt EPA ID:	Not reported
TSDF Alt Name:	Not reported
Waste Code Description:	134 - Aqueous solution with <10% total organic residues
RCRA Code:	Not reported
Meth Code:	H141 - Storage, Bulking, And/Or Transfer Off Site--No Treatment/Reovery (H010-H129) Or (H131-H135)
Quantity Tons:	0.105
Waste Quantity:	25
Quantity Unit:	G
Additional Code 1:	Not reported
Additional Code 2:	Not reported
Additional Code 3:	Not reported
Additional Code 4:	Not reported
Additional Code 5:	Not reported

Shipment Date:	20110426
Creation Date:	6/16/2011 18:30:20
Receipt Date:	20110427
Manifest ID:	008408965JJK
Trans EPA ID:	CAR000172460
Trans Name:	ENVIRONMENTAL LOGISTICS INC
Trans 2 EPA ID:	Not reported
Trans 2 Name:	Not reported
TSDF EPA ID:	CAD982444481
Trans Name:	FILTER RECYCLING SERVICES INC

CIRCLE K STORES INC 2705705 (Continued) **S113130362**

TSDF Alt EPA ID:	Not reported
TSDF Alt Name:	Not reported
Waste Code Description:	223 - Unspecified oil-containing waste
RCRA Code:	Not reported
Meth Code:	- Not reported
Quantity Tons:	Not reported
Waste Quantity:	Not reported
Quantity Unit:	G
Additional Code 1:	Not reported
Additional Code 2:	Not reported
Additional Code 3:	Not reported
Additional Code 4:	Not reported
Additional Code 5:	Not reported

Additional Info:

Year:	2015
Gen EPA ID:	CAL000278572
Shipment Date:	20150824
Creation Date:	11/4/2015 22:15:36
Receipt Date:	20150827
Manifest ID:	008700048FLE
Trans EPA ID:	CAR000183913
Trans Name:	BELSHIRE
Trans 2 EPA ID:	Not reported
Trans 2 Name:	Not reported
TSDF EPA ID:	CAT080013352
Trans Name:	DEMENNO KERDOON
TSDF Alt EPA ID:	Not reported
TSDF Alt Name:	Not reported
Waste Code Description:	134 - Aqueous solution with <10% total organic residues
RCRA Code:	Not reported
Meth Code:	H039 - Other Recovery Of Reclamation For Reuse Including Acid Regeneration, Organics Recovery Ect
Quantity Tons:	0.084
Waste Quantity:	20
Quantity Unit:	G
Additional Code 1:	Not reported
Additional Code 2:	Not reported
Additional Code 3:	Not reported
Additional Code 4:	Not reported
Additional Code 5:	Not reported
Shipment Date:	20150824
Creation Date:	2/5/2016 22:15:23
Receipt Date:	20150902
Manifest ID:	008700047FLE
Trans EPA ID:	CAR000183913
Trans Name:	BELSHIRE
Trans 2 EPA ID:	Not reported
Trans 2 Name:	Not reported
TSDF EPA ID:	NVT330010000
Trans Name:	US ECOLOGY NEVADA OPERATIONS
TSDF Alt EPA ID:	Not reported
TSDF Alt Name:	Not reported
Waste Code Description:	352 - Other organic solids
RCRA Code:	D018

CIRCLE K STORES INC 2705705 (Continued) **S113130362**

Meth Code:	H132 - Landfill Or Surface Impoundment That Will Be Closed As Landfill(To Include On-Site Treatment And/Or Stabilization)
Quantity Tons:	0.04
Waste Quantity:	80
Quantity Unit:	P
Additional Code 1:	Not reported
Additional Code 2:	Not reported
Additional Code 3:	Not reported
Additional Code 4:	Not reported
Additional Code 5:	Not reported

Additional Info:

Year:	2005
Gen EPA ID:	CAL000278572
Shipment Date:	20050722
Creation Date:	10/27/2005 10:10:50
Receipt Date:	20050722
Manifest ID:	24509667
Trans EPA ID:	CAD982444481
Trans Name:	FILTER RECYCLING SERVICES INC
Trans 2 EPA ID:	Not reported
Trans 2 Name:	Not reported
TSDF EPA ID:	CAD982444481
Trans Name:	FILTER RECYCLING SERVICES INC
TSDF Alt EPA ID:	CAD982444481
TSDF Alt Name:	Not reported
Waste Code Description:	134 - Aqueous solution with <10% total organic residues
RCRA Code:	Not reported
Meth Code:	T01 - Treatment, Tank
Quantity Tons:	1.47
Waste Quantity:	350
Quantity Unit:	G
Additional Code 1:	Not reported
Additional Code 2:	Not reported
Additional Code 3:	Not reported
Additional Code 4:	Not reported
Additional Code 5:	Not reported
Shipment Date:	20050722
Creation Date:	10/27/2005 10:10:50
Receipt Date:	20050722
Manifest ID:	24509668
Trans EPA ID:	CAD982444481
Trans Name:	FILTER RECYCLING SERVICES INC
Trans 2 EPA ID:	Not reported
Trans 2 Name:	Not reported
TSDF EPA ID:	CAD982444481
Trans Name:	FILTER RECYCLING SERVICES INC
TSDF Alt EPA ID:	CAD982444481
TSDF Alt Name:	Not reported
Waste Code Description:	352 - Other organic solids
RCRA Code:	Not reported
Meth Code:	R01 - Recycler
Quantity Tons:	0.02
Waste Quantity:	40
Quantity Unit:	P

CIRCLE K STORES INC 2705705 (Continued) **S113130362**

Additional Code 1:	Not reported
Additional Code 2:	Not reported
Additional Code 3:	Not reported
Additional Code 4:	Not reported
Additional Code 5:	Not reported
Shipment Date:	20050701
Creation Date:	10/11/2005 18:31:29
Receipt Date:	20050705
Manifest ID:	24510171
Trans EPA ID:	CAD982444481
Trans Name:	FILTER RECYCLING SERVICES INC
Trans 2 EPA ID:	Not reported
Trans 2 Name:	Not reported
TSDF EPA ID:	CAD982444481
Trans Name:	FILTER RECYCLING SERVICES INC
TSDF Alt EPA ID:	CAD982444481
TSDF Alt Name:	Not reported
Waste Code Description:	352 - Other organic solids
RCRA Code:	Not reported
Meth Code:	R01 - Recycler
Quantity Tons:	0.1
Waste Quantity:	200
Quantity Unit:	P
Additional Code 1:	Not reported
Additional Code 2:	Not reported
Additional Code 3:	Not reported
Additional Code 4:	Not reported
Additional Code 5:	Not reported
Shipment Date:	20050624
Creation Date:	10/11/2005 18:31:29
Receipt Date:	20050627
Manifest ID:	24509051
Trans EPA ID:	CAD982444481
Trans Name:	FILTER RECYCLING SERVICES INC
Trans 2 EPA ID:	Not reported
Trans 2 Name:	Not reported
TSDF EPA ID:	CAD982444481
Trans Name:	FILTER RECYCLING SERVICES INC
TSDF Alt EPA ID:	CAD982444481
TSDF Alt Name:	Not reported
Waste Code Description:	352 - Other organic solids
RCRA Code:	Not reported
Meth Code:	R01 - Recycler
Quantity Tons:	0.015
Waste Quantity:	30
Quantity Unit:	P
Additional Code 1:	Not reported
Additional Code 2:	Not reported
Additional Code 3:	Not reported
Additional Code 4:	Not reported
Additional Code 5:	Not reported
Shipment Date:	20050624
Creation Date:	10/11/2005 18:31:29
Receipt Date:	20050627

CIRCLE K STORES INC 2705705 (Continued) **S113130362**

Manifest ID: 24509051
Trans EPA ID: CAD982444481
Trans Name: FILTER RECYCLING SERVICES INC
Trans 2 EPA ID: Not reported
Trans 2 Name: Not reported
TSDF EPA ID: CAD982444481
Trans Name: FILTER RECYCLING SERVICES INC
TSDF Alt EPA ID: CAD982444481
TSDF Alt Name: Not reported
Waste Code Description: 134 - Aqueous solution with <10% total organic residues
RCRA Code: Not reported
Meth Code: T01 - Treatment, Tank
Quantity Tons: 0.0168
Waste Quantity: 4
Quantity Unit: G
Additional Code 1: Not reported
Additional Code 2: Not reported
Additional Code 3: Not reported
Additional Code 4: Not reported
Additional Code 5: Not reported

Shipment Date: 20050208
Creation Date: 4/3/2005 18:31:55
Receipt Date: 20050208
Manifest ID: 24202765
Trans EPA ID: CAD982444481
Trans Name: FILTER RECYCLING SERVICES INC
Trans 2 EPA ID: Not reported
Trans 2 Name: Not reported
TSDF EPA ID: CAD982444481
Trans Name: FILTER RECYCLING SERVICES INC
TSDF Alt EPA ID: CAD982444481
TSDF Alt Name: Not reported
Waste Code Description: 134 - Aqueous solution with <10% total organic residues
RCRA Code: NONE
Meth Code: T01 - Treatment, Tank
Quantity Tons: 0.693
Waste Quantity: 165
Quantity Unit: G
Additional Code 1: Not reported
Additional Code 2: Not reported
Additional Code 3: Not reported
Additional Code 4: Not reported
Additional Code 5: Not reported

Additional Info:
Year: 2008
Gen EPA ID: CAL000278572

Shipment Date: 20080304
Creation Date: 6/4/2008 18:30:08
Receipt Date: 20080305
Manifest ID: 003810455JJK
Trans EPA ID: CAR000172460
Trans Name: ENVIRONMENTAL LOGISTICS INC
Trans 2 EPA ID: Not reported
Trans 2 Name: Not reported

CIRCLE K STORES INC 2705705 (Continued) **S113130362**

TSDF EPA ID:	CAD982444481
Trans Name:	FILTER RECYCLING SERVICES INC
TSDF Alt EPA ID:	Not reported
TSDF Alt Name:	Not reported
Waste Code Description:	352 - Other organic solids
RCRA Code:	Not reported
Meth Code:	- Not reported
Quantity Tons:	Not reported
Waste Quantity:	Not reported
Quantity Unit:	P
Additional Code 1:	Not reported
Additional Code 2:	Not reported
Additional Code 3:	Not reported
Additional Code 4:	Not reported
Additional Code 5:	Not reported
Shipment Date:	20080304
Creation Date:	6/4/2008 18:30:08
Receipt Date:	20080305
Manifest ID:	003810455JJK
Trans EPA ID:	CAR000172460
Trans Name:	ENVIRONMENTAL LOGISTICS INC
Trans 2 EPA ID:	Not reported
Trans 2 Name:	Not reported
TSDF EPA ID:	CAD982444481
Trans Name:	FILTER RECYCLING SERVICES INC
TSDF Alt EPA ID:	Not reported
TSDF Alt Name:	Not reported
Waste Code Description:	352 - Other organic solids
RCRA Code:	Not reported
Meth Code:	H010 - Metals Recovery Including Retoring,Smelting,Chemicals,Ect
Quantity Tons:	0.05
Waste Quantity:	100
Quantity Unit:	P
Additional Code 1:	Not reported
Additional Code 2:	Not reported
Additional Code 3:	Not reported
Additional Code 4:	Not reported
Additional Code 5:	Not reported
Shipment Date:	20080304
Creation Date:	6/4/2008 18:30:08
Receipt Date:	20080305
Manifest ID:	003810455JJK
Trans EPA ID:	CAR000172460
Trans Name:	ENVIRONMENTAL LOGISTICS INC
Trans 2 EPA ID:	Not reported
Trans 2 Name:	Not reported
TSDF EPA ID:	CAD982444481
Trans Name:	FILTER RECYCLING SERVICES INC
TSDF Alt EPA ID:	Not reported
TSDF Alt Name:	Not reported
Waste Code Description:	223 - Unspecified oil-containing waste
RCRA Code:	Not reported
Meth Code:	- Not reported
Quantity Tons:	Not reported
Waste Quantity:	Not reported

CIRCLE K STORES INC 2705705 (Continued) **S113130362**

Quantity Unit:	G
Additional Code 1:	Not reported
Additional Code 2:	Not reported
Additional Code 3:	Not reported
Additional Code 4:	Not reported
Additional Code 5:	Not reported
Shipment Date:	20080304
Creation Date:	6/4/2008 18:30:08
Receipt Date:	20080305
Manifest ID:	003810455JJK
Trans EPA ID:	CAR000172460
Trans Name:	ENVIRONMENTAL LOGISTICS INC
Trans 2 EPA ID:	Not reported
Trans 2 Name:	Not reported
TSDF EPA ID:	CAD982444481
Trans Name:	FILTER RECYCLING SERVICES INC
TSDF Alt EPA ID:	Not reported
TSDF Alt Name:	Not reported
Waste Code Description:	134 - Aqueous solution with <10% total organic residues
RCRA Code:	Not reported
Meth Code:	- Not reported
Quantity Tons:	Not reported
Waste Quantity:	Not reported
Quantity Unit:	G
Additional Code 1:	Not reported
Additional Code 2:	Not reported
Additional Code 3:	Not reported
Additional Code 4:	Not reported
Additional Code 5:	Not reported
Shipment Date:	20080102
Creation Date:	3/12/2008 18:30:18
Receipt Date:	20080103
Manifest ID:	003807738JJK
Trans EPA ID:	CAR000172460
Trans Name:	ENVIRONMENTAL LOGISTICS INC
Trans 2 EPA ID:	Not reported
Trans 2 Name:	Not reported
TSDF EPA ID:	CAD982444481
Trans Name:	FILTER RECYCLING SERVICES INC
TSDF Alt EPA ID:	Not reported
TSDF Alt Name:	Not reported
Waste Code Description:	352 - Other organic solids
RCRA Code:	Not reported
Meth Code:	H010 - Metals Recovery Including Retoring,Smelting,Chemicals,Ect
Quantity Tons:	0.0175
Waste Quantity:	35
Quantity Unit:	P
Additional Code 1:	Not reported
Additional Code 2:	Not reported
Additional Code 3:	Not reported
Additional Code 4:	Not reported
Additional Code 5:	Not reported

Additional Info:

Year:	2013

CIRCLE K STORES INC 2705705 (Continued) **S113130362**

Gen EPA ID: CAL000278572

Shipment Date: 20130520
Creation Date: 7/28/2013 22:15:09
Receipt Date: 20130522
Manifest ID: 005750234FLE
Trans EPA ID: CAR000183913
Trans Name: BELSHIRE
Trans 2 EPA ID: Not reported
Trans 2 Name: Not reported
TSDF EPA ID: CAT080013352
Trans Name: DEMENNO KERDOON
TSDF Alt EPA ID: Not reported
TSDF Alt Name: Not reported
Waste Code Description: 134 - Aqueous solution with <10% total organic residues
RCRA Code: Not reported
Meth Code: H039 - Other Recovery Of Reclamation For Reuse Including Acid Regeneration, Organics Recovery Ect
Quantity Tons: 0.042
Waste Quantity: 10
Quantity Unit: G
Additional Code 1: Not reported
Additional Code 2: Not reported
Additional Code 3: Not reported
Additional Code 4: Not reported
Additional Code 5: Not reported

Shipment Date: 20130520
Creation Date: 9/30/2013 22:15:07
Receipt Date: 20130522
Manifest ID: 005750233FLE
Trans EPA ID: CAR000183913
Trans Name: BELSHIRE
Trans 2 EPA ID: Not reported
Trans 2 Name: Not reported
TSDF EPA ID: NVT330010000
Trans Name: US ECOLOGY NEVADA OPERATIONS
TSDF Alt EPA ID: Not reported
TSDF Alt Name: Not reported
Waste Code Description: 352 - Other organic solids
RCRA Code: Not reported
Meth Code: H132 - Landfill Or Surface Impoundment That Will Be Closed As Landfill(To Include On-Site Treatment And/Or Stabilization)
Quantity Tons: 0.1
Waste Quantity: 200
Quantity Unit: P
Additional Code 1: Not reported
Additional Code 2: Not reported
Additional Code 3: Not reported
Additional Code 4: Not reported
Additional Code 5: Not reported

Additional Info:
Year: 2014
Gen EPA ID: CAL000278572

Shipment Date: 20140522

CIRCLE K STORES INC 2705705 (Continued) **S113130362**

Creation Date:	10/10/2014 22:15:06
Receipt Date:	20140528
Manifest ID:	007614841FLE
Trans EPA ID:	CAR000183913
Trans Name:	BELSHIRE
Trans 2 EPA ID:	Not reported
Trans 2 Name:	Not reported
TSDF EPA ID:	NVT330010000
Trans Name:	US ECOLOGY NEVADA OPERATIONS
TSDF Alt EPA ID:	Not reported
TSDF Alt Name:	Not reported
Waste Code Description:	352 - Other organic solids
RCRA Code:	D018
Meth Code:	H132 - Landfill Or Surface Impoundment That Will Be Closed As Landfill(To Include On-Site Treatment And/Or Stabilization)
Quantity Tons:	0.0375
Waste Quantity:	75
Quantity Unit:	P
Additional Code 1:	Not reported
Additional Code 2:	Not reported
Additional Code 3:	Not reported
Additional Code 4:	Not reported
Additional Code 5:	Not reported

Shipment Date:	20140522
Creation Date:	8/14/2014 22:15:06
Receipt Date:	20140529
Manifest ID:	007614840FLE
Trans EPA ID:	CAR000183913
Trans Name:	BELSHIRE
Trans 2 EPA ID:	Not reported
Trans 2 Name:	Not reported
TSDF EPA ID:	CAT080013352
Trans Name:	DEMENNO KERDOON
TSDF Alt EPA ID:	Not reported
TSDF Alt Name:	Not reported
Waste Code Description:	134 - Aqueous solution with <10% total organic residues
RCRA Code:	Not reported
Meth Code:	H039 - Other Recovery Of Reclamation For Reuse Including Acid Regeneration, Organics Recovery Ect
Quantity Tons:	0.042
Waste Quantity:	10
Quantity Unit:	G
Additional Code 1:	Not reported
Additional Code 2:	Not reported
Additional Code 3:	Not reported
Additional Code 4:	Not reported
Additional Code 5:	Not reported

Additional Info:

Year:	2006
Gen EPA ID:	CAL000278572

Shipment Date:	20061211
Creation Date:	4/19/2007 18:31:38
Receipt Date:	20061211
Manifest ID:	000455121JJK

CIRCLE K STORES INC 2705705 (Continued) **S113130362**

Trans EPA ID:	CAD982444481
Trans Name:	FILTER RECYCLING SERVICES INC
Trans 2 EPA ID:	Not reported
Trans 2 Name:	Not reported
TSDF EPA ID:	CAD982444481
Trans Name:	FILTER RECYCLING SERCIVES INC
TSDF Alt EPA ID:	Not reported
TSDF Alt Name:	Not reported
Waste Code Description:	352 - Other organic solids
RCRA Code:	Not reported
Meth Code:	- Not reported
Quantity Tons:	0.05
Waste Quantity:	100
Quantity Unit:	P
Additional Code 1:	Not reported
Additional Code 2:	Not reported
Additional Code 3:	Not reported
Additional Code 4:	Not reported
Additional Code 5:	Not reported
Shipment Date:	20061211
Creation Date:	4/19/2007 18:31:38
Receipt Date:	20061211
Manifest ID:	000455121JJK
Trans EPA ID:	CAD982444481
Trans Name:	FILTER RECYCLING SERVICES INC
Trans 2 EPA ID:	Not reported
Trans 2 Name:	Not reported
TSDF EPA ID:	CAD982444481
Trans Name:	FILTER RECYCLING SERCIVES INC
TSDF Alt EPA ID:	Not reported
TSDF Alt Name:	Not reported
Waste Code Description:	- Not reported
RCRA Code:	Not reported
Meth Code:	H141 - Storage, Bulking, And/Or Transfer Off Site--No Treatment/Reovery (H010-H129) Or (H131-H135)
Quantity Tons:	Not reported
Waste Quantity:	Not reported
Quantity Unit:	Not reported
Additional Code 1:	Not reported
Additional Code 2:	Not reported
Additional Code 3:	Not reported
Additional Code 4:	Not reported
Additional Code 5:	Not reported
Shipment Date:	20061104
Creation Date:	3/30/2007 13:33:40
Receipt Date:	20061106
Manifest ID:	000459081JJK
Trans EPA ID:	CAD982444481
Trans Name:	FILTER RECYCLING SERVICES INC
Trans 2 EPA ID:	Not reported
Trans 2 Name:	Not reported
TSDF EPA ID:	CAD982444481
Trans Name:	FILTER RECYCLING SERCIVES INC
TSDF Alt EPA ID:	Not reported
TSDF Alt Name:	Not reported

CIRCLE K STORES INC 2705705 (Continued) **S113130362**

Waste Code Description:	134 - Aqueous solution with <10% total organic residues
RCRA Code:	Not reported
Meth Code:	H141 - Storage, Bulking, And/Or Transfer Off Site--No Treatment/Reovery (H010-H129) Or (H131-H135)
Quantity Tons:	0.063
Waste Quantity:	15
Quantity Unit:	G
Additional Code 1:	Not reported
Additional Code 2:	Not reported
Additional Code 3:	Not reported
Additional Code 4:	Not reported
Additional Code 5:	Not reported
Shipment Date:	20060824
Creation Date:	10/25/2006 18:31:09
Receipt Date:	20060825
Manifest ID:	25144900
Trans EPA ID:	CAD982444481
Trans Name:	FILTER RECYCLING SERVICES INC
Trans 2 EPA ID:	Not reported
Trans 2 Name:	Not reported
TSDF EPA ID:	CAD982444481
Trans Name:	FILTER RECYCLING SERVICES INC
TSDF Alt EPA ID:	CAD982444481
TSDF Alt Name:	Not reported
Waste Code Description:	352 - Other organic solids
RCRA Code:	Not reported
Meth Code:	R01 - Recycler
Quantity Tons:	0.04
Waste Quantity:	80
Quantity Unit:	P
Additional Code 1:	Not reported
Additional Code 2:	Not reported
Additional Code 3:	Not reported
Additional Code 4:	Not reported
Additional Code 5:	Not reported
Shipment Date:	20060327
Creation Date:	8/11/2006 18:33:03
Receipt Date:	20060327
Manifest ID:	25144003
Trans EPA ID:	CAD982444481
Trans Name:	FILTER RECYCLING SERVICES INC
Trans 2 EPA ID:	Not reported
Trans 2 Name:	Not reported
TSDF EPA ID:	CAD982444481
Trans Name:	FILTER RECYCLING SERVICES INC
TSDF Alt EPA ID:	CAD982444481
TSDF Alt Name:	Not reported
Waste Code Description:	352 - Other organic solids
RCRA Code:	Not reported
Meth Code:	R01 - Recycler
Quantity Tons:	0.0075
Waste Quantity:	15
Quantity Unit:	P
Additional Code 1:	Not reported
Additional Code 2:	Not reported

CIRCLE K STORES INC 2705705 (Continued) **S113130362**

Additional Code 3:	Not reported
Additional Code 4:	Not reported
Additional Code 5:	Not reported
Shipment Date:	20060327
Creation Date:	8/11/2006 18:33:03
Receipt Date:	20060327
Manifest ID:	25144003
Trans EPA ID:	CAD982444481
Trans Name:	FILTER RECYCLING SERVICES INC
Trans 2 EPA ID:	Not reported
Trans 2 Name:	Not reported
TSDF EPA ID:	CAD982444481
Trans Name:	FILTER RECYCLING SERVICES INC
TSDF Alt EPA ID:	CAD982444481
TSDF Alt Name:	Not reported
Waste Code Description:	352 - Other organic solids
RCRA Code:	Not reported
Meth Code:	R01 - Recycler
Quantity Tons:	0.01
Waste Quantity:	20
Quantity Unit:	P
Additional Code 1:	Not reported
Additional Code 2:	Not reported
Additional Code 3:	Not reported
Additional Code 4:	Not reported
Additional Code 5:	Not reported

Additional Info:

Year:	2007
Gen EPA ID:	CAL000278572
Shipment Date:	20071011
Creation Date:	1/8/2008 18:30:43
Receipt Date:	20071012
Manifest ID:	002984188JJK
Trans EPA ID:	CAD982444481
Trans Name:	FILTER RECYCLING SERVICES INC
Trans 2 EPA ID:	Not reported
Trans 2 Name:	Not reported
TSDF EPA ID:	CAD982444481
Trans Name:	FILTER RECYCLING SERVICES INC
TSDF Alt EPA ID:	Not reported
TSDF Alt Name:	Not reported
Waste Code Description:	352 - Other organic solids
RCRA Code:	Not reported
Meth Code:	H010 - Metals Recovery Including Retoring,Smelting,Chemicals,Ect
Quantity Tons:	0.015
Waste Quantity:	30
Quantity Unit:	P
Additional Code 1:	Not reported
Additional Code 2:	Not reported
Additional Code 3:	Not reported
Additional Code 4:	Not reported
Additional Code 5:	Not reported
Shipment Date:	20071011

CIRCLE K STORES INC 2705705 (Continued) **S113130362**

Creation Date:	1/8/2008 18:30:43
Receipt Date:	20071012
Manifest ID:	002984188JJK
Trans EPA ID:	CAD982444481
Trans Name:	FILTER RECYCLING SERVICES INC
Trans 2 EPA ID:	Not reported
Trans 2 Name:	Not reported
TSDF EPA ID:	CAD982444481
Trans Name:	FILTER RECYCLING SERVICES INC
TSDF Alt EPA ID:	Not reported
TSDF Alt Name:	Not reported
Waste Code Description:	134 - Aqueous solution with <10% total organic residues
RCRA Code:	Not reported
Meth Code:	H141 - Storage, Bulking, And/Or Transfer Off Site--No Treatment/Reovery (H010-H129) Or (H131-H135)
Quantity Tons:	0.126
Waste Quantity:	30
Quantity Unit:	G
Additional Code 1:	Not reported
Additional Code 2:	Not reported
Additional Code 3:	Not reported
Additional Code 4:	Not reported
Additional Code 5:	Not reported

Shipment Date:	20070820
Creation Date:	11/6/2007 18:30:06
Receipt Date:	20070820
Manifest ID:	002984463JJK
Trans EPA ID:	CAD982444481
Trans Name:	FILTER RECYCLING SERVICES INC
Trans 2 EPA ID:	Not reported
Trans 2 Name:	Not reported
TSDF EPA ID:	CAD982444481
Trans Name:	FILTER RECYCLING SERVICES INC
TSDF Alt EPA ID:	Not reported
TSDF Alt Name:	Not reported
Waste Code Description:	134 - Aqueous solution with <10% total organic residues
RCRA Code:	Not reported
Meth Code:	H141 - Storage, Bulking, And/Or Transfer Off Site--No Treatment/Reovery (H010-H129) Or (H131-H135)
Quantity Tons:	0.42
Waste Quantity:	100
Quantity Unit:	G
Additional Code 1:	Not reported
Additional Code 2:	Not reported
Additional Code 3:	Not reported
Additional Code 4:	Not reported
Additional Code 5:	Not reported

Additional Info:

Year:	2009
Gen EPA ID:	CAL000278572

Shipment Date:	20090602
Creation Date:	7/31/2009 18:30:08
Receipt Date:	20090603
Manifest ID:	005985222JJK

CIRCLE K STORES INC 2705705 (Continued) **S113130362**

Trans EPA ID:	CAR000172460
Trans Name:	ENVIRONMENTAL LOGISTICS INC
Trans 2 EPA ID:	Not reported
Trans 2 Name:	Not reported
TSDF EPA ID:	CAD982444481
Trans Name:	FILTER RECYCLING SERVICES INC
TSDF Alt EPA ID:	Not reported
TSDF Alt Name:	Not reported
Waste Code Description:	352 - Other organic solids
RCRA Code:	Not reported
Meth Code:	H010 - Metals Recovery Including Retoring,Smelting,Chemicals,Ect
Quantity Tons:	0.03
Waste Quantity:	60
Quantity Unit:	P
Additional Code 1:	Not reported
Additional Code 2:	Not reported
Additional Code 3:	Not reported
Additional Code 4:	Not reported
Additional Code 5:	Not reported
Shipment Date:	20090602
Creation Date:	7/31/2009 18:30:08
Receipt Date:	20090603
Manifest ID:	005985222JJK
Trans EPA ID:	CAR000172460
Trans Name:	ENVIRONMENTAL LOGISTICS INC
Trans 2 EPA ID:	Not reported
Trans 2 Name:	Not reported
TSDF EPA ID:	CAD982444481
Trans Name:	FILTER RECYCLING SERVICES INC
TSDF Alt EPA ID:	Not reported
TSDF Alt Name:	Not reported
Waste Code Description:	352 - Other organic solids
RCRA Code:	Not reported
Meth Code:	H141 - Storage, Bulking, And/Or Transfer Off Site--No Treatment/Reovery (H010-H129) Or (H131-H135)
Quantity Tons:	0.03
Waste Quantity:	60
Quantity Unit:	P
Additional Code 1:	Not reported
Additional Code 2:	Not reported
Additional Code 3:	Not reported
Additional Code 4:	Not reported
Additional Code 5:	Not reported
Shipment Date:	20090602
Creation Date:	7/31/2009 18:30:08
Receipt Date:	20090603
Manifest ID:	005985222JJK
Trans EPA ID:	CAR000172460
Trans Name:	ENVIRONMENTAL LOGISTICS INC
Trans 2 EPA ID:	Not reported
Trans 2 Name:	Not reported
TSDF EPA ID:	CAD982444481
Trans Name:	FILTER RECYCLING SERVICES INC
TSDF Alt EPA ID:	Not reported
TSDF Alt Name:	Not reported

CIRCLE K STORES INC 2705705 (Continued) **S113130362**

Waste Code Description:	134 - Aqueous solution with <10% total organic residues
RCRA Code:	Not reported
Meth Code:	- Not reported
Quantity Tons:	Not reported
Waste Quantity:	Not reported
Quantity Unit:	G
Additional Code 1:	Not reported
Additional Code 2:	Not reported
Additional Code 3:	Not reported
Additional Code 4:	Not reported
Additional Code 5:	Not reported
Shipment Date:	20090602
Creation Date:	7/31/2009 18:30:08
Receipt Date:	20090603
Manifest ID:	005985222JJK
Trans EPA ID:	CAR000172460
Trans Name:	ENVIRONMENTAL LOGISTICS INC
Trans 2 EPA ID:	Not reported
Trans 2 Name:	Not reported
TSDF EPA ID:	CAD982444481
Trans Name:	FILTER RECYCLING SERVICES INC
TSDF Alt EPA ID:	Not reported
TSDF Alt Name:	Not reported
Waste Code Description:	223 - Unspecified oil-containing waste
RCRA Code:	Not reported
Meth Code:	H141 - Storage, Bulking, And/Or Transfer Off Site--No Treatment/Reovery (H010-H129) Or (H131-H135)
Quantity Tons:	0.02085
Waste Quantity:	5
Quantity Unit:	G
Additional Code 1:	Not reported
Additional Code 2:	Not reported
Additional Code 3:	Not reported
Additional Code 4:	Not reported
Additional Code 5:	Not reported
Shipment Date:	20090203
Creation Date:	3/31/2009 18:30:48
Receipt Date:	20090204
Manifest ID:	005387105JJK
Trans EPA ID:	CAR000172460
Trans Name:	ENVIRONMENTAL LOGISTICS INC
Trans 2 EPA ID:	Not reported
Trans 2 Name:	Not reported
TSDF EPA ID:	CAD982444481
Trans Name:	FILTER RECYCLING SERVICES INC
TSDF Alt EPA ID:	Not reported
TSDF Alt Name:	Not reported
Waste Code Description:	352 - Other organic solids
RCRA Code:	Not reported
Meth Code:	H141 - Storage, Bulking, And/Or Transfer Off Site--No Treatment/Reovery (H010-H129) Or (H131-H135)
Quantity Tons:	0.05
Waste Quantity:	100
Quantity Unit:	P
Additional Code 1:	Not reported

CIRCLE K STORES INC 2705705 (Continued) **S113130362**

Additional Code 2:	Not reported
Additional Code 3:	Not reported
Additional Code 4:	Not reported
Additional Code 5:	Not reported
Shipment Date:	20090203
Creation Date:	3/31/2009 18:30:48
Receipt Date:	20090204
Manifest ID:	005387105JJK
Trans EPA ID:	CAR000172460
Trans Name:	ENVIRONMENTAL LOGISTICS INC
Trans 2 EPA ID:	Not reported
Trans 2 Name:	Not reported
TSDF EPA ID:	CAD982444481
Trans Name:	FILTER RECYCLING SERVICES INC
TSDF Alt EPA ID:	Not reported
TSDF Alt Name:	Not reported
Waste Code Description:	134 - Aqueous solution with <10% total organic residues
RCRA Code:	Not reported
Meth Code:	H141 - Storage, Bulking, And/Or Transfer Off Site--No Treatment/Reovery (H010-H129) Or (H131-H135)
Quantity Tons:	0.147
Waste Quantity:	35
Quantity Unit:	G
Additional Code 1:	Not reported
Additional Code 2:	Not reported
Additional Code 3:	Not reported
Additional Code 4:	Not reported
Additional Code 5:	Not reported

Additional Info:

Year:	2004
Gen EPA ID:	CAL000278572
Shipment Date:	20040914
Creation Date:	1/6/2005 18:32:03
Receipt Date:	20040915
Manifest ID:	24031677
Trans EPA ID:	CAD982444481
Trans Name:	FILTER RECYCLING SERVICES INC
Trans 2 EPA ID:	Not reported
Trans 2 Name:	Not reported
TSDF EPA ID:	CAD982444481
Trans Name:	FILTER RECYCLING SERVICES INC
TSDF Alt EPA ID:	CAD982444481
TSDF Alt Name:	Not reported
Waste Code Description:	352 - Other organic solids
RCRA Code:	NONE
Meth Code:	R01 - Recycler
Quantity Tons:	0.02
Waste Quantity:	40
Quantity Unit:	P
Additional Code 1:	Not reported
Additional Code 2:	Not reported
Additional Code 3:	Not reported
Additional Code 4:	Not reported
Additional Code 5:	Not reported

CIRCLE K STORES INC 2705705 (Continued) **S113130362**

Shipment Date:	20040816
Creation Date:	12/28/2004 14:46:39
Receipt Date:	20040817
Manifest ID:	23552853
Trans EPA ID:	CAR000129304
Trans Name:	FILTER RECYCLING SERVICES INC
Trans 2 EPA ID:	Not reported
Trans 2 Name:	Not reported
TSDF EPA ID:	CAD982444481
Trans Name:	FILTER RECYCLING SERVICES INC
TSDF Alt EPA ID:	CAD982444481
TSDF Alt Name:	Not reported
Waste Code Description:	352 - Other organic solids
RCRA Code:	NONE
Meth Code:	H01 - Transfer Station
Quantity Tons:	0.02
Waste Quantity:	40
Quantity Unit:	P
Additional Code 1:	Not reported
Additional Code 2:	Not reported
Additional Code 3:	Not reported
Additional Code 4:	Not reported
Additional Code 5:	Not reported

Shipment Date:	20040816
Creation Date:	12/28/2004 14:46:39
Receipt Date:	20040817
Manifest ID:	23552853
Trans EPA ID:	CAR000129304
Trans Name:	FILTER RECYCLING SERVICES INC
Trans 2 EPA ID:	Not reported
Trans 2 Name:	Not reported
TSDF EPA ID:	CAD982444481
Trans Name:	FILTER RECYCLING SERVICES INC
TSDF Alt EPA ID:	CAD982444481
TSDF Alt Name:	Not reported
Waste Code Description:	134 - Aqueous solution with <10% total organic residues
RCRA Code:	NONE
Meth Code:	H01 - Transfer Station
Quantity Tons:	0.063
Waste Quantity:	15
Quantity Unit:	G
Additional Code 1:	Not reported
Additional Code 2:	Not reported
Additional Code 3:	Not reported
Additional Code 4:	Not reported
Additional Code 5:	Not reported

Shipment Date:	20040816
Creation Date:	12/28/2004 14:46:39
Receipt Date:	20040817
Manifest ID:	23552853
Trans EPA ID:	CAR000129304
Trans Name:	FILTER RECYCLING SERVICES INC
Trans 2 EPA ID:	Not reported
Trans 2 Name:	Not reported
TSDF EPA ID:	CAD982444481

CIRCLE K STORES INC 2705705 (Continued) **S113130362**

Trans Name:	FILTER RECYCLING SERVICES INC
TSDF Alt EPA ID:	CAD982444481
TSDF Alt Name:	Not reported
Waste Code Description:	352 - Other organic solids
RCRA Code:	NONE
Meth Code:	H01 - Transfer Station
Quantity Tons:	0.04
Waste Quantity:	80
Quantity Unit:	P
Additional Code 1:	Not reported
Additional Code 2:	Not reported
Additional Code 3:	Not reported
Additional Code 4:	Not reported
Additional Code 5:	Not reported

Shipment Date:	20040525
Creation Date:	10/15/2004 15:16:06
Receipt Date:	20040526
Manifest ID:	23557082
Trans EPA ID:	CAD982444481
Trans Name:	FILTER RECYCLING SERVICES INC
Trans 2 EPA ID:	Not reported
Trans 2 Name:	Not reported
TSDF EPA ID:	CAD982444481
Trans Name:	FILTER RECYCLING SERVICES INC
TSDF Alt EPA ID:	CAD982444481
TSDF Alt Name:	Not reported
Waste Code Description:	352 - Other organic solids
RCRA Code:	Not reported
Meth Code:	H01 - Transfer Station
Quantity Tons:	0.015
Waste Quantity:	30
Quantity Unit:	P
Additional Code 1:	Not reported
Additional Code 2:	Not reported
Additional Code 3:	Not reported
Additional Code 4:	Not reported
Additional Code 5:	Not reported

Shipment Date:	20040525
Creation Date:	10/15/2004 15:16:06
Receipt Date:	20040526
Manifest ID:	23557082
Trans EPA ID:	CAD982444481
Trans Name:	FILTER RECYCLING SERVICES INC
Trans 2 EPA ID:	Not reported
Trans 2 Name:	Not reported
TSDF EPA ID:	CAD982444481
Trans Name:	FILTER RECYCLING SERVICES INC
TSDF Alt EPA ID:	CAD982444481
TSDF Alt Name:	Not reported
Waste Code Description:	352 - Other organic solids
RCRA Code:	Not reported
Meth Code:	R01 - Recycler
Quantity Tons:	0.01
Waste Quantity:	20
Quantity Unit:	P

CIRCLE K STORES INC 2705705 (Continued) **S113130362**

Additional Code 1:	Not reported
Additional Code 2:	Not reported
Additional Code 3:	Not reported
Additional Code 4:	Not reported
Additional Code 5:	Not reported
Shipment Date:	20040512
Creation Date:	10/29/2004 7:40:51
Receipt Date:	20040513
Manifest ID:	23556932
Trans EPA ID:	CAD982444481
Trans Name:	FILTER RECYCLING SERVICES INC
Trans 2 EPA ID:	Not reported
Trans 2 Name:	Not reported
TSDF EPA ID:	CAD982444481
Trans Name:	FILTER RECYCLING SERVICES INC
TSDF Alt EPA ID:	CAD982444481
TSDF Alt Name:	Not reported
Waste Code Description:	352 - Other organic solids
RCRA Code:	Not reported
Meth Code:	H01 - Transfer Station
Quantity Tons:	0.01
Waste Quantity:	20
Quantity Unit:	P
Additional Code 1:	Not reported
Additional Code 2:	Not reported
Additional Code 3:	Not reported
Additional Code 4:	Not reported
Additional Code 5:	Not reported
Shipment Date:	20040512
Creation Date:	10/29/2004 7:40:51
Receipt Date:	20040513
Manifest ID:	23556932
Trans EPA ID:	CAD982444481
Trans Name:	FILTER RECYCLING SERVICES INC
Trans 2 EPA ID:	Not reported
Trans 2 Name:	Not reported
TSDF EPA ID:	CAD982444481
Trans Name:	FILTER RECYCLING SERVICES INC
TSDF Alt EPA ID:	CAD982444481
TSDF Alt Name:	Not reported
Waste Code Description:	352 - Other organic solids
RCRA Code:	Not reported
Meth Code:	R01 - Recycler
Quantity Tons:	0.0075
Waste Quantity:	15
Quantity Unit:	P
Additional Code 1:	Not reported
Additional Code 2:	Not reported
Additional Code 3:	Not reported
Additional Code 4:	Not reported
Additional Code 5:	Not reported
Shipment Date:	20040309
Creation Date:	8/23/2004 8:30:10
Receipt Date:	20040310

CIRCLE K STORES INC 2705705 (Continued) **S113130362**

Manifest ID:	23559431
Trans EPA ID:	CAD982444481
Trans Name:	FILTER RECYCLING SERVICES INC
Trans 2 EPA ID:	Not reported
Trans 2 Name:	Not reported
TSDF EPA ID:	CAD982444481
Trans Name:	FILTER RECYCLING SERVICES INC
TSDF Alt EPA ID:	CAD982444481
TSDF Alt Name:	Not reported
Waste Code Description:	223 - Unspecified oil-containing waste
RCRA Code:	Not reported
Meth Code:	H01 - Transfer Station
Quantity Tons:	0.06255
Waste Quantity:	15
Quantity Unit:	G
Additional Code 1:	Not reported
Additional Code 2:	Not reported
Additional Code 3:	Not reported
Additional Code 4:	Not reported
Additional Code 5:	Not reported

Additional Info:

Year:	2017
Gen EPA ID:	CAL000278572
Shipment Date:	20170504
Creation Date:	5/12/2018 18:32:16
Receipt Date:	20170510
Manifest ID:	009696577FLE
Trans EPA ID:	CAR000183913
Trans Name:	BELSHIRE
Trans 2 EPA ID:	Not reported
Trans 2 Name:	Not reported
TSDF EPA ID:	NVT330010000
Trans Name:	US ECOLOGY NEVADA OPERATIONS
TSDF Alt EPA ID:	Not reported
TSDF Alt Name:	Not reported
Waste Code Description:	352 - Other organic solids
RCRA Code:	D018
Meth Code:	H132 - Landfill Or Surface Impoundment That Will Be Closed As Landfill(To Include On-Site Treatment And/Or Stabilization)
Quantity Tons:	0.005
Waste Quantity:	10
Quantity Unit:	P
Additional Code 1:	Not reported
Additional Code 2:	Not reported
Additional Code 3:	Not reported
Additional Code 4:	Not reported
Additional Code 5:	Not reported
Shipment Date:	20170428
Creation Date:	5/21/2018 18:33:13
Receipt Date:	20170508
Manifest ID:	009697713FLE
Trans EPA ID:	CAR000183913
Trans Name:	BELSHIRE
Trans 2 EPA ID:	CAT080016116

CIRCLE K STORES INC 2705705 (Continued) **S113130362**

Trans 2 Name:	NIETO AND SONS TRUCKING INC
TSDF EPA ID:	CAT080013352
Trans Name:	DEMENNO KERDOON
TSDF Alt EPA ID:	Not reported
TSDF Alt Name:	Not reported
Waste Code Description:	134 - Aqueous solution with <10% total organic residues
RCRA Code:	Not reported
Meth Code:	H039 - Other Recovery Of Reclamation For Reuse Including Acid Regeneration, Organics Recovery Ect
Quantity Tons:	0.084
Waste Quantity:	20
Quantity Unit:	G
Additional Code 1:	Not reported
Additional Code 2:	Not reported
Additional Code 3:	Not reported
Additional Code 4:	Not reported
Additional Code 5:	Not reported

Additional Info:

Year:	2016
Gen EPA ID:	CAL000278572
Shipment Date:	20150824
Creation Date:	11/4/2015 22:15:36
Receipt Date:	20150827
Manifest ID:	008700048FLE
Trans EPA ID:	CAR000183913
Trans Name:	BELSHIRE
Trans 2 EPA ID:	Not reported
Trans 2 Name:	Not reported
TSDF EPA ID:	CAT080013352
Trans Name:	DEMENNO KERDOON
TSDF Alt EPA ID:	Not reported
TSDF Alt Name:	Not reported
Waste Code Description:	134 - Aqueous solution with <10% total organic residues
RCRA Code:	Not reported
Meth Code:	H039 - Other Recovery Of Reclamation For Reuse Including Acid Regeneration, Organics Recovery Ect
Quantity Tons:	0.084
Waste Quantity:	20
Quantity Unit:	G
Additional Code 1:	Not reported
Additional Code 2:	Not reported
Additional Code 3:	Not reported
Additional Code 4:	Not reported
Additional Code 5:	Not reported
Shipment Date:	20150824
Creation Date:	2/5/2016 22:15:23
Receipt Date:	20150902
Manifest ID:	008700047FLE
Trans EPA ID:	CAR000183913
Trans Name:	BELSHIRE
Trans 2 EPA ID:	Not reported
Trans 2 Name:	Not reported
TSDF EPA ID:	NVT330010000
Trans Name:	US ECOLOGY NEVADA OPERATIONS

CIRCLE K STORES INC 2705705 (Continued) **S113130362**

TSDF Alt EPA ID:	Not reported
TSDF Alt Name:	Not reported
Waste Code Description:	352 - Other organic solids
RCRA Code:	D018
Meth Code:	H132 - Landfill Or Surface Impoundment That Will Be Closed As Landfill(To Include On-Site Treatment And/Or Stabilization)
Quantity Tons:	0.04
Waste Quantity:	80
Quantity Unit:	P
Additional Code 1:	Not reported
Additional Code 2:	Not reported
Additional Code 3:	Not reported
Additional Code 4:	Not reported
Additional Code 5:	Not reported

Additional Info:

Year:	2010
Gen EPA ID:	CAL000278572
Shipment Date:	20100706
Creation Date:	9/10/2010 18:31:02
Receipt Date:	20100707
Manifest ID:	007023671JJK
Trans EPA ID:	CAR000172460
Trans Name:	ENVIRONMENTAL LOGISTICS INC
Trans 2 EPA ID:	Not reported
Trans 2 Name:	Not reported
TSDF EPA ID:	CAD982444481
Trans Name:	FILTER RECYCLING SERVICES INC
TSDF Alt EPA ID:	Not reported
TSDF Alt Name:	Not reported
Waste Code Description:	134 - Aqueous solution with <10% total organic residues
RCRA Code:	Not reported
Meth Code:	H141 - Storage, Bulking, And/Or Transfer Off Site--No Treatment/Reovery (H010-H129) Or (H131-H135)
Quantity Tons:	0.042
Waste Quantity:	10
Quantity Unit:	G
Additional Code 1:	Not reported
Additional Code 2:	Not reported
Additional Code 3:	Not reported
Additional Code 4:	Not reported
Additional Code 5:	Not reported
Shipment Date:	20100302
Creation Date:	6/10/2010 18:30:08
Receipt Date:	20100302
Manifest ID:	006599264JJK
Trans EPA ID:	CAR000172460
Trans Name:	ENVIRONMENTAL LOGISTICS INC
Trans 2 EPA ID:	Not reported
Trans 2 Name:	Not reported
TSDF EPA ID:	CAD982444481
Trans Name:	FILTER RECYCLING SERVICES INC
TSDF Alt EPA ID:	CAD982444481
TSDF Alt Name:	Not reported
Waste Code Description:	352 - Other organic solids

CIRCLE K STORES INC 2705705 (Continued) **S113130362**

RCRA Code:	Not reported
Meth Code:	H141 - Storage, Bulking, And/Or Transfer Off Site--No Treatment/Reovery (H010-H129) Or (H131-H135)
Quantity Tons:	0.005
Waste Quantity:	10
Quantity Unit:	P
Additional Code 1:	Not reported
Additional Code 2:	Not reported
Additional Code 3:	Not reported
Additional Code 4:	Not reported
Additional Code 5:	Not reported
Shipment Date:	20100302
Creation Date:	6/10/2010 18:30:08
Receipt Date:	20100302
Manifest ID:	006599264JJK
Trans EPA ID:	CAR000172460
Trans Name:	ENVIRONMENTAL LOGISTICS INC
Trans 2 EPA ID:	Not reported
Trans 2 Name:	Not reported
TSDF EPA ID:	CAD982444481
Trans Name:	FILTER RECYCLING SERVICES INC
TSDF Alt EPA ID:	CAD982444481
TSDF Alt Name:	Not reported
Waste Code Description:	223 - Unspecified oil-containing waste
RCRA Code:	Not reported
Meth Code:	- Not reported
Quantity Tons:	Not reported
Waste Quantity:	Not reported
Quantity Unit:	G
Additional Code 1:	Not reported
Additional Code 2:	Not reported
Additional Code 3:	Not reported
Additional Code 4:	Not reported
Additional Code 5:	Not reported
Shipment Date:	20100302
Creation Date:	6/10/2010 18:30:08
Receipt Date:	20100302
Manifest ID:	006599264JJK
Trans EPA ID:	CAR000172460
Trans Name:	ENVIRONMENTAL LOGISTICS INC
Trans 2 EPA ID:	Not reported
Trans 2 Name:	Not reported
TSDF EPA ID:	CAD982444481
Trans Name:	FILTER RECYCLING SERVICES INC
TSDF Alt EPA ID:	CAD982444481
TSDF Alt Name:	Not reported
Waste Code Description:	352 - Other organic solids
RCRA Code:	Not reported
Meth Code:	H010 - Metals Recovery Including Retoring,Smelting,Chemicals,Ect
Quantity Tons:	0.02
Waste Quantity:	40
Quantity Unit:	P
Additional Code 1:	Not reported
Additional Code 2:	Not reported
Additional Code 3:	Not reported

CIRCLE K STORES INC 2705705 (Continued) **S113130362**

Additional Code 4:	Not reported
Additional Code 5:	Not reported
Shipment Date:	20100302
Creation Date:	6/10/2010 18:30:08
Receipt Date:	20100302
Manifest ID:	006599264JJK
Trans EPA ID:	CAR000172460
Trans Name:	ENVIRONMENTAL LOGISTICS INC
Trans 2 EPA ID:	Not reported
Trans 2 Name:	Not reported
TSDF EPA ID:	CAD982444481
Trans Name:	FILTER RECYCLING SERVICES INC
TSDF Alt EPA ID:	CAD982444481
TSDF Alt Name:	Not reported
Waste Code Description:	134 - Aqueous solution with <10% total organic residues
RCRA Code:	Not reported
Meth Code:	H141 - Storage, Bulking, And/Or Transfer Off Site--No Treatment/Reovery (H010-H129) Or (H131-H135)
Quantity Tons:	0.021
Waste Quantity:	5
Quantity Unit:	G
Additional Code 1:	Not reported
Additional Code 2:	Not reported
Additional Code 3:	Not reported
Additional Code 4:	Not reported
Additional Code 5:	Not reported

CERS:

Name:	CIRCLE K STORE #2705705
Address:	304 S MAIN ST
City,State,Zip:	CORONA, CA 92882
Site ID:	105588
CERS ID:	10176151
CERS Description:	Chemical Storage Facilities

Violations:

Site ID:	105588
Site Name:	Circle K Store #2705705
Violation Date:	04-12-2019
Citation:	23 CCR 16 2712(i) - California Code of Regulations, Title 23, Chapter 16, Section(s) 2712(i)
Violation Description:	Failure to have current UST Monitoring Plan available on site.
Violation Notes:	Returned to compliance on 04/30/2019. OBSERVATION: No UST Monitoring Plan available on site during inspection. CORRECTIVE ACTION: Owner/operator shall maintain a current UST Monitoring Plan on site that has been accepted in CERS and make available for review.
Violation Division:	Riverside County Department of Env Health
Violation Program:	UST
Violation Source:	CERS
Site ID:	105588
Site Name:	Circle K Store #2705705
Violation Date:	03-27-2014
Citation:	23 CCR 16 2636(f) - California Code of Regulations, Title 23, Chapter 16, Section(s) 2636(f)
Violation Description:	Failure to continuously monitor the interstitial space of the tank,

CIRCLE K STORES INC 2705705 (Continued) **S113130362**

	piping and/or sumps sump such that the leak detection activates an audible/visual alarm when a leak is detected.
Violation Notes:	Returned to compliance on 03/27/2014.
Violation Division:	Riverside County Department of Env Health
Violation Program:	UST
Violation Source:	CERS
Site ID:	105588
Site Name:	Circle K Store #2705705
Violation Date:	11-04-2020
Citation:	HSC 6.95 25505(a)(4) - California Health and Safety Code, Chapter 6.95, Section(s) 25505(a)(4)
Violation Description:	Failure to provide initial and annual training to all employees in safety procedures in the event of a release or threatened release of a hazardous material or failure to document and maintain training records for a minimum of three years.
Violation Notes:	OBSERVATION: When employee were asked about the hazardous materials business plan and its components they were unfamiliar, when asked for training records regarding the HMBP and its components none could be produced for inspection. CORRECTIVE ACTION: Employee training. Initial employee training as required by Chapter 6.95 of HSC shall be conducted prior to handling hazardous materials regulated by this Ordinance. Documentation shall be maintained available for inspection on site for no less than 3 years. To clear violation send documentation of training in regards to the HBP and its components to john.brown@coronaca.gov within 30 days of this inspection report.
Violation Division:	Corona Fire Department
Violation Program:	HMRRP
Violation Source:	CERS
Site ID:	105588
Site Name:	Circle K Store #2705705
Violation Date:	03-31-2015
Citation:	22 CCR 12 66262.40(a) - California Code of Regulations, Title 22, Chapter 12, Section(s) 66262.40(a)
Violation Description:	Failure to maintain uniform hazardous waste manifest, consolidated manifest, or bills of lading copies for three years.
Violation Notes:	Returned to compliance on 03/20/2017.
Violation Division:	Riverside County Department of Env Health
Violation Program:	HW
Violation Source:	CERS
Site ID:	105588
Site Name:	Circle K Store #2705705
Violation Date:	03-27-2014
Citation:	22 CCR 15 66265.32 - California Code of Regulations, Title 22, Chapter 15, Section(s) 66265.32
Violation Description:	Failure of the facility to maintain the following emergency equipment or equivalents: 1) An internal communications or alarm system capable of providing immediate emergency instruction (voice or signal) to facility personnel; 2) A device, such as a telephone (immediately available at the scene of Operations/ Maintenance) or a hand-held two-way radio, capable of summoning emergency assistance from local police departments, fire departments, or State or local emergency response teams; 3) Portable fire extinguishers, fire control equipment (including special extinguishing equipment, such as that using foam, inert gas, or dry chemicals), spill control equipment, and

CIRCLE K STORES INC 2705705 (Continued) **S113130362**

	decontamination equipment; and 4) Water at adequate volume and pressure to supply water hose streams, or foam producing equipment, or automatic sprinklers, or water spray systems.
Violation Notes:	Returned to compliance on 03/27/2014.
Violation Division:	Riverside County Department of Env Health
Violation Program:	HW
Violation Source:	CERS
Site ID:	105588
Site Name:	Circle K Store #2705705
Violation Date:	04-12-2019
Citation:	HSC 6.75 25299.30-25299.34 - California Health and Safety Code, Chapter 6.75, Section(s) 25299.30-25299.34
Violation Description:	Failure to submit and maintain complete and current Certification of Financial Responsibility or other mechanism of financial assurance.
Violation Notes:	Returned to compliance on 04/30/2019. OBSERVATION: Current Certification of Financial Responsibility documents have not benn submitted to the CUPA. CORRECTIVE ACTION: Owner/operator shall submit a current and complete Certification of Financial Responsibility in CERS.
Violation Division:	Riverside County Department of Env Health
Violation Program:	UST
Violation Source:	CERS
Site ID:	105588
Site Name:	Circle K Store #2705705
Violation Date:	11-04-2020
Citation:	HSC 6.95 25505(c) - California Health and Safety Code, Chapter 6.95, Section(s) 25505(c)
Violation Description:	Failure to have a business plan readily available to personnel of the business or the unified program facility with responsibilities for emergency response or training.
Violation Notes:	OBSERVATION: A copy of a complete hazardous materials business plan could not be produced for inspection on site. CORRECTIVE ACTION: A copy of the approved Business Plan shall be maintained on-site, clearly identified and easily accessible to employees and for inspection. To clear violation send a clear photo of the complete HMBP also showing its location on site ensuring it is complete and available to all employees to john.brown@coronaca.gov within 30 days of this inspection report.
Violation Division:	Corona Fire Department
Violation Program:	HMRRP
Violation Source:	CERS
Site ID:	105588
Site Name:	Circle K Store #2705705
Violation Date:	08-22-2017
Citation:	Un-Specified
Violation Description:	Business Plan Program - Operations/Maintenance - General Local Ordinance
Violation Notes:	Returned to compliance on 12/06/2017. 100- Permit expired, send copy of current one to ab@ggcorp.net
Violation Division:	Corona Fire Department
Violation Program:	HMRRP
Violation Source:	CERS
Site ID:	105588

CIRCLE K STORES INC 2705705 (Continued) **S113130362**

Site Name:	Circle K Store #2705705
Violation Date:	03-20-2017
Citation:	HSC 6.7 25284 - California Health and Safety Code, Chapter 6.7, Section(s) 25284
Violation Description:	Failure to obtain a valid permit to operate from the CUPA.
Violation Notes:	Returned to compliance on 09/21/2017.
Violation Division:	Riverside County Department of Env Health
Violation Program:	UST
Violation Source:	CERS
Site ID:	105588
Site Name:	Circle K Store #2705705
Violation Date:	03-31-2015
Citation:	23 CCR 16 2712(b) - California Code of Regulations, Title 23, Chapter 16, Section(s) 2712(b)
Violation Description:	Failure to maintain leak detection alarm logs and/or maintain records of appropriate follow-up actions
Violation Notes:	Returned to compliance on 03/20/2017.
Violation Division:	Riverside County Department of Env Health
Violation Program:	UST
Violation Source:	CERS
Site ID:	105588
Site Name:	Circle K Store #2705705
Violation Date:	03-20-2017
Citation:	23 CCR 16 2712 - California Code of Regulations, Title 23, Chapter 16, Section(s) 2712
Violation Description:	Failure to comply with any of the applicable requirements of the permit issued for the operation of the UST system.
Violation Notes:	Returned to compliance on 11/14/2017.
Violation Division:	Riverside County Department of Env Health
Violation Program:	UST
Violation Source:	CERS
Site ID:	105588
Site Name:	Circle K Store #2705705
Violation Date:	03-20-2017
Citation:	23 CCR 16 2712(i) - California Code of Regulations, Title 23, Chapter 16, Section(s) 2712(i)
Violation Description:	Failure to retain a copy of the permit to operate at the facility.
Violation Notes:	Returned to compliance on 09/21/2017.
Violation Division:	Riverside County Department of Env Health
Violation Program:	UST
Violation Source:	CERS
Site ID:	105588
Site Name:	Circle K Store #2705705
Violation Date:	04-12-2019
Citation:	23 CCR 16 2641(h) - California Code of Regulations, Title 23, Chapter 16, Section(s) 2641(h)
Violation Description:	Failure to have an approved UST Monitoring Plan.
Violation Notes:	Returned to compliance on 04/30/2019. OBSERVATION: Owner/operator submitted missing/inaccurate information for both tanks on CERS. Owner/operator shall correct the following items on the monitoring plan and resubmit on CERS: - Both tanks: Provide date UST system installed - Both tanks: indicate vapor recovery secondary containment material (fiberglass) - Both tanks: change riser pipe secondary

CIRCLE K STORES INC 2705705 (Continued) **S113130362**

containment from steel to fiberglass CORRECTIVE ACTION: Owner/operator shall make the following corrections to the UST Monitoring Plan(s) and submit in CERS.
Violation Division: Riverside County Department of Env Health
Violation Program: UST
Violation Source: CERS

Site ID: 105588
Site Name: Circle K Store #2705705
Violation Date: 11-04-2020
Citation: HSC 6.95 Multiple - California Health and Safety Code, Chapter 6.95, Section(s) Multiple
Violation Description: Business Plan Program - Administration/Documentation - General
Violation Notes: OBSERVATION: No current hazardous materials permit was on site. CORRECTIVE ACTION: Except as provided in Chapter 6.95 of HSC and this chapter, no person shall operate or maintain a business where hazardous materials, or a mixture containing hazardous materials, are handled in a quantity that is equal to or greater than an amount specified in Section 8.40.060 without a valid permit issued by the DEH. To clear violation send a copy of a current valid hazardous materials permit to john.brown@coronaca.gov within 30 days of this inspection report.
Violation Division: Corona Fire Department
Violation Program: HMRRP
Violation Source: CERS

Site ID: 105588
Site Name: Circle K Store #2705705
Violation Date: 03-05-2019
Citation: HSC 6.75 25299.30-25299.34 - California Health and Safety Code, Chapter 6.75, Section(s) 25299.30-25299.34
Violation Description: Failure to submit and maintain complete and current Certification of Financial Responsibility or other mechanism of financial assurance.
Violation Notes: Returned to compliance on 04/30/2019.
Violation Division: Riverside County Department of Env Health
Violation Program: UST
Violation Source: CERS

Site ID: 105588
Site Name: Circle K Store #2705705
Violation Date: 03-05-2019
Citation: 23 CCR 16 2641(h) - California Code of Regulations, Title 23, Chapter 16, Section(s) 2641(h)
Violation Description: Failure to have an approved UST Monitoring Plan.
Violation Notes: Returned to compliance on 04/30/2019.
Violation Division: Riverside County Department of Env Health
Violation Program: UST
Violation Source: CERS

Site ID: 105588
Site Name: Circle K Store #2705705
Violation Date: 03-05-2019
Citation: 23 CCR 16 2712(i), 2632(d)(2), 2634(e), 2641(h) - California Code of Regulations, Title 23, Chapter 16, Section(s) 2712(i), 2632(d)(2), 2634(e), 2641(h)
Violation Description: Failure to submit a current UST Response Plan available on site.
Violation Notes: Returned to compliance on 04/30/2019.

CIRCLE K STORES INC 2705705 (Continued) **S113130362**

Violation Division:	Riverside County Department of Env Health
Violation Program:	UST
Violation Source:	CERS
Site ID:	105588
Site Name:	Circle K Store #2705705
Violation Date:	04-12-2019
Citation:	23 CCR 16 2712(i), 2632(d)(2), 2634(e), 2641(h) - California Code of Regulations, Title 23, Chapter 16, Section(s) 2712(i), 2632(d)(2), 2634(e), 2641(h)
Violation Description:	Failure to submit a current UST Response Plan available on site.
Violation Notes:	Returned to compliance on 04/30/2019. OBSERVATION: No UST Response Plan available on site during inspection. CORRECTIVE ACTION: Owner/operator shall maintain a current UST Response Plan on site that has been accepted in CERS and make available for review.
Violation Division:	Riverside County Department of Env Health
Violation Program:	UST
Violation Source:	CERS
Site ID:	105588
Site Name:	Circle K Store #2705705
Violation Date:	08-22-2017
Citation:	Un-Specified
Violation Description:	Business Plan Program - Operations/Maintenance - General Local Ordinance
Violation Notes:	Returned to compliance on 09/15/2020. 104A- Propane cage needs placard. Confirmed *DA
Violation Division:	Corona Fire Department
Violation Program:	HMRRP
Violation Source:	CERS
Site ID:	105588
Site Name:	Circle K Store #2705705
Violation Date:	08-22-2017
Citation:	HSC 6.95 25508(a)(1) - California Health and Safety Code, Chapter 6.95, Section(s) 25508(a)(1)
Violation Description:	Failure to complete and electronically submit a site map with all required content.
Violation Notes:	Returned to compliance on 11/16/2017. CO2 tank is in incorrect location, it is outside by the waste drums.
Violation Division:	Corona Fire Department
Violation Program:	HMRRP
Violation Source:	CERS
Site ID:	105588
Site Name:	Circle K Store #2705705
Violation Date:	08-22-2017
Citation:	HSC 6.95 25508(a)(1) - California Health and Safety Code, Chapter 6.95, Section(s) 25508(a)(1)
Violation Description:	Failure to complete and electronically submit hazardous material inventory information for all reportable hazardous materials on site at or above reportable quantities.
Violation Notes:	Returned to compliance on 11/16/2017. Change carbon dioxide state to liquid, report in cubic feet.
Violation Division:	Corona Fire Department
Violation Program:	HMRRP
Violation Source:	CERS

CIRCLE K STORES INC 2705705 (Continued) **S113130362**

Site ID:	105588
Site Name:	Circle K Store #2705705
Violation Date:	01-22-2019
Citation:	23 CCR 16 2712(b)(1)(G) - California Code of Regulations, Title 23, Chapter 16, Section(s) 2712(b)(1)(G)
Violation Description:	Failure to comply with one or more of the following overfill prevention equipment requirements: Alert the transfer operator when the tank is 90 percent full by restricting the flow into the tank or triggering an audible and visual alarm; or Restrict delivery of flow to the tank at least 30 minutes before the tank overfills, provided the restriction occurs when the tank is filled to no more than 95 percent of capacity; and activate an audible alarm at least five minutes before the tank overfills; or Provide positive shut-off of flow to the tank when the tank is filled to no more than 95 percent of capacity; or Provide positive shut-off of flow to the tank so that none of the fittings located on the top of the tank are exposed to product due to overfilling. Install/retrofit overfill prevention equipment that does not use flow restrictors on vent piping to meet overfill prevention equipment requirements when the overfill prevention equipment is installed, repaired, or replaced on and after October 1,- 2018. For USTs installed before October 1, 2018, perform an inspection by October 13, 2018 and every 36 months thereafter. For USTs installed on and after October- 1,- 2018, perform an inspection at installation and every 36 months thereafter. Inspected within 30 days after a repair to the overfill prevention equipment. Inspected using an applicable manufacturer guidelines, industry codes, engineering standards, or a method approved by a professional engineer. Inspected by a certified UST service technician. Maintain records of overfill prevention equipment inspection for 36 months.
Violation Notes:	Returned to compliance on 05/01/2019.
Violation Division:	Riverside County Department of Env Health
Violation Program:	UST
Violation Source:	CERS

Site ID:	105588
Site Name:	Circle K Store #2705705
Violation Date:	03-05-2019
Citation:	23 CCR 16 2712(i) - California Code of Regulations, Title 23, Chapter 16, Section(s) 2712(i)
Violation Description:	Failure to have current UST Monitoring Plan available on site.
Violation Notes:	Returned to compliance on 04/30/2019.
Violation Division:	Riverside County Department of Env Health
Violation Program:	UST
Violation Source:	CERS

Site ID:	105588
Site Name:	Circle K Store #2705705
Violation Date:	03-20-2017
Citation:	23 CCR 16 2712(b) - California Code of Regulations, Title 23, Chapter 16, Section(s) 2712(b)
Violation Description:	Failure to maintain records of repairs, lining, and upgrades on site, or off site if approved by the CUPA, for the life of the UST.
Violation Notes:	Returned to compliance on 11/14/2017.
Violation Division:	Riverside County Department of Env Health
Violation Program:	UST
Violation Source:	CERS

CIRCLE K STORES INC 2705705 (Continued) **S113130362**

Site ID:	105588
Site Name:	Circle K Store #2705705
Violation Date:	03-20-2017
Citation:	HSC 6.7 25293 - California Health and Safety Code, Chapter 6.7, Section(s) 25293
Violation Description:	Failure to maintain UST records of monitoring, testing, repairing, and closure in sufficient detail to enable the CUPA to determine whether the UST systems are in compliance.
Violation Notes:	Returned to compliance on 11/14/2017.
Violation Division:	Riverside County Department of Env Health
Violation Program:	UST
Violation Source:	CERS

Site ID:	105588
Site Name:	Circle K Store #2705705
Violation Date:	03-20-2017
Citation:	HSC 6.7 25284.2 - California Health and Safety Code, Chapter 6.7, Section(s) 25284.2
Violation Description:	Failure to test the spill bucket annually.
Violation Notes:	Returned to compliance on 03/20/2017.
Violation Division:	Riverside County Department of Env Health
Violation Program:	UST
Violation Source:	CERS

Evaluation:

Eval General Type:	Other/Unknown
Eval Date:	11-14-2017
Violations Found:	No
Eval Type:	Other, not routine, done by local agency
Eval Notes:	Not reported
Eval Division:	Riverside County Department of Env Health
Eval Program:	UST
Eval Source:	CERS

Eval General Type:	Other/Unknown
Eval Date:	12-21-2017
Violations Found:	No
Eval Type:	Other, not routine, done by local agency
Eval Notes:	Not reported
Eval Division:	Corona Fire Department
Eval Program:	HMRRP
Eval Source:	CERS

Eval General Type:	Other/Unknown
Eval Date:	01-22-2019
Violations Found:	No
Eval Type:	Other, not routine, done by local agency
Eval Notes:	Not reported
Eval Division:	Riverside County Department of Env Health
Eval Program:	UST
Eval Source:	CERS

Eval General Type:	Other/Unknown
Eval Date:	01-22-2019
Violations Found:	Yes
Eval Type:	Other, not routine, done by local agency
Eval Notes:	Not reported

CIRCLE K STORES INC 2705705 (Continued) **S113130362**

Eval Division: Riverside County Department of Env Health
Eval Program: UST
Eval Source: CERS

Eval General Type: Other/Unknown
Eval Date: 02-08-2019
Violations Found: No
Eval Type: Other, not routine, done by local agency
Eval Notes: deliver overfill prevention supplemental report
Eval Division: Riverside County Department of Env Health
Eval Program: UST
Eval Source: CERS

Eval General Type: Compliance Evaluation Inspection
Eval Date: 03-03-2020
Violations Found: No
Eval Type: Routine done by local agency
Eval Notes: Not reported
Eval Division: Riverside County Department of Env Health
Eval Program: HW
Eval Source: CERS

Eval General Type: Compliance Evaluation Inspection
Eval Date: 03-03-2020
Violations Found: No
Eval Type: Routine done by local agency
Eval Notes: Not reported
Eval Division: Riverside County Department of Env Health
Eval Program: UST
Eval Source: CERS

Eval General Type: Compliance Evaluation Inspection
Eval Date: 03-05-2019
Violations Found: Yes
Eval Type: Routine done by local agency
Eval Notes: Not reported
Eval Division: Riverside County Department of Env Health
Eval Program: UST
Eval Source: CERS

Eval General Type: Compliance Evaluation Inspection
Eval Date: 03-15-2018
Violations Found: No
Eval Type: Routine done by local agency
Eval Notes: Not reported
Eval Division: Riverside County Department of Env Health
Eval Program: UST
Eval Source: CERS

Eval General Type: Compliance Evaluation Inspection
Eval Date: 03-20-2017
Violations Found: Yes
Eval Type: Routine done by local agency
Eval Notes: Not reported
Eval Division: Riverside County Department of Env Health
Eval Program: UST
Eval Source: CERS

CIRCLE K STORES INC 2705705 (Continued) **S113130362**

Eval General Type:	Compliance Evaluation Inspection
Eval Date:	03-27-2014
Violations Found:	Yes
Eval Type:	Routine done by local agency
Eval Notes:	Not reported
Eval Division:	Riverside County Department of Env Health
Eval Program:	HW
Eval Source:	CERS

Eval General Type:	Compliance Evaluation Inspection
Eval Date:	03-27-2014
Violations Found:	Yes
Eval Type:	Routine done by local agency
Eval Notes:	Not reported
Eval Division:	Riverside County Department of Env Health
Eval Program:	UST
Eval Source:	CERS

Eval General Type:	Compliance Evaluation Inspection
Eval Date:	03-28-2016
Violations Found:	No
Eval Type:	Routine done by local agency
Eval Notes:	Not reported
Eval Division:	Riverside County Department of Env Health
Eval Program:	UST
Eval Source:	CERS

Eval General Type:	Compliance Evaluation Inspection
Eval Date:	03-31-2015
Violations Found:	Yes
Eval Type:	Routine done by local agency
Eval Notes:	Not reported
Eval Division:	Riverside County Department of Env Health
Eval Program:	HW
Eval Source:	CERS

Eval General Type:	Compliance Evaluation Inspection
Eval Date:	03-31-2015
Violations Found:	Yes
Eval Type:	Routine done by local agency
Eval Notes:	Not reported
Eval Division:	Riverside County Department of Env Health
Eval Program:	UST
Eval Source:	CERS

Eval General Type:	Other/Unknown
Eval Date:	04-12-2019
Violations Found:	Yes
Eval Type:	Other, not routine, done by local agency
Eval Notes:	- The purpose of this visit is to conduct a follow up inspection of the violations noted on 03/05/2019 inspection report. All violations are outstanding. An additional 30 day extension was granted. Owner/operator shall correct the violations within 30 days or further enforcement action may occur.
Eval Division:	Riverside County Department of Env Health
Eval Program:	UST
Eval Source:	CERS

CIRCLE K STORES INC 2705705 (Continued) **S113130362**

Eval General Type:	Other/Unknown
Eval Date:	04-30-2019
Violations Found:	No
Eval Type:	Other, not routine, done by local agency
Eval Notes:	- The purpose of this visit is to conduct a follow up inspection of the violations noted on 04/12/2019 and 03/05/2019 inspection report. During the inspection, all violations were observed to be corrected.
Eval Division:	Riverside County Department of Env Health
Eval Program:	UST
Eval Source:	CERS
Eval General Type:	Compliance Evaluation Inspection
Eval Date:	06-27-2018
Violations Found:	No
Eval Type:	Routine done by local agency
Eval Notes:	- Template for Emergency Contact Information was left on site - Copy of the Emergency Response Plan was left on site
Eval Division:	Riverside County Department of Env Health
Eval Program:	HW
Eval Source:	CERS
Eval General Type:	Compliance Evaluation Inspection
Eval Date:	08-01-2014
Violations Found:	No
Eval Type:	Routine done by local agency
Eval Notes:	Not reported
Eval Division:	Corona Fire Department
Eval Program:	HMRRP
Eval Source:	CERS
Eval General Type:	Compliance Evaluation Inspection
Eval Date:	08-22-2017
Violations Found:	Yes
Eval Type:	Routine done by local agency
Eval Notes:	Not reported
Eval Division:	Corona Fire Department
Eval Program:	HMRRP
Eval Source:	CERS
Eval General Type:	Other/Unknown
Eval Date:	09-22-2017
Violations Found:	No
Eval Type:	Other, not routine, done by local agency
Eval Notes:	Not reported
Eval Division:	Corona Fire Department
Eval Program:	HMRRP
Eval Source:	CERS
Eval General Type:	Compliance Evaluation Inspection
Eval Date:	11-05-2020
Violations Found:	Yes
Eval Type:	Routine done by local agency
Eval Notes:	Not reported
Eval Division:	Corona Fire Department
Eval Program:	HMRRP
Eval Source:	CERS

CIRCLE K STORES INC 2705705 (Continued) **S113130362**

Enforcement Action:

Site ID:	105588
Site Name:	Circle K Store #2705705
Site Address:	304 S MAIN ST
Site City:	CORONA
Site Zip:	92882
Enf Action Date:	03-27-2014
Enf Action Type:	Notice of Violation (Unified Program)
Enf Action Description:	Notice of Violation Issued by the Inspector at the Time of Inspection
Enf Action Notes:	Not reported
Enf Action Division:	Riverside County Department of Env Health
Enf Action Program:	HW
Enf Action Source:	CERS

Site ID:	105588
Site Name:	Circle K Store #2705705
Site Address:	304 S MAIN ST
Site City:	CORONA
Site Zip:	92882
Enf Action Date:	03-27-2014
Enf Action Type:	Notice of Violation (Unified Program)
Enf Action Description:	Notice of Violation Issued by the Inspector at the Time of Inspection
Enf Action Notes:	Not reported
Enf Action Division:	Riverside County Department of Env Health
Enf Action Program:	UST
Enf Action Source:	CERS

Site ID:	105588
Site Name:	Circle K Store #2705705
Site Address:	304 S MAIN ST
Site City:	CORONA
Site Zip:	92882
Enf Action Date:	03-31-2015
Enf Action Type:	Notice of Violation (Unified Program)
Enf Action Description:	Notice of Violation Issued by the Inspector at the Time of Inspection
Enf Action Notes:	Not reported
Enf Action Division:	Riverside County Department of Env Health
Enf Action Program:	HW
Enf Action Source:	CERS

Site ID:	105588
Site Name:	Circle K Store #2705705
Site Address:	304 S MAIN ST
Site City:	CORONA
Site Zip:	92882
Enf Action Date:	03-31-2015
Enf Action Type:	Notice of Violation (Unified Program)
Enf Action Description:	Notice of Violation Issued by the Inspector at the Time of Inspection
Enf Action Notes:	Not reported
Enf Action Division:	Riverside County Department of Env Health
Enf Action Program:	UST
Enf Action Source:	CERS

Coordinates:

Site ID:	105588
Facility Name:	Circle K Store #2705705

CIRCLE K STORES INC 2705705 (Continued) **S113130362**

Env Int Type Code:	HWG
Program ID:	10176151
Coord Name:	Not reported
Ref Point Type Desc:	Center of a facility or station.
Latitude:	33.878240
Longitude:	-117.566350

Affiliation:

Affiliation Type Desc:	Document Preparer
Entity Name:	Robert Velasco
Entity Title:	Not reported
Affiliation Address:	Not reported
Affiliation City:	Not reported
Affiliation State:	Not reported
Affiliation Country:	Not reported
Affiliation Zip:	Not reported
Affiliation Phone:	Not reported

Affiliation Type Desc:	Environmental Contact
Entity Name:	Yolanda Jones
Entity Title:	Not reported
Affiliation Address:	P.O. Box 52085, Attn: Environmental
Affiliation City:	Phoenix
Affiliation State:	AZ
Affiliation Country:	Not reported
Affiliation Zip:	85072
Affiliation Phone:	Not reported

Affiliation Type Desc:	Facility Mailing Address
Entity Name:	Mailing Address
Entity Title:	Not reported
Affiliation Address:	P.O. Box 52085, Attn: Environmental
Affiliation City:	Phoenix
Affiliation State:	AZ
Affiliation Country:	Not reported
Affiliation Zip:	85072
Affiliation Phone:	Not reported

Affiliation Type Desc:	UST Tank Owner
Entity Name:	Circle K Stores Inc.
Entity Title:	Not reported
Affiliation Address:	P.O. Box 52085, Attn: Environmental
Affiliation City:	Phoenix
Affiliation State:	AZ
Affiliation Country:	United States
Affiliation Zip:	85072
Affiliation Phone:	(980) 875-1745

Affiliation Type Desc:	CUPA District
Entity Name:	Riverside Cnty Env Health
Entity Title:	Not reported
Affiliation Address:	4065 County Circle Drive, Room 104
Affiliation City:	Riverside
Affiliation State:	CA
Affiliation Country:	Not reported
Affiliation Zip:	92503
Affiliation Phone:	(951) 358-5055

CIRCLE K STORES INC 2705705 (Continued) **S113130362**

Affiliation Type Desc:	UST Permit Applicant
Entity Name:	Robert Velasco
Entity Title:	Agent For Circle K
Affiliation Address:	Not reported
Affiliation City:	Not reported
Affiliation State:	Not reported
Affiliation Country:	Not reported
Affiliation Zip:	Not reported
Affiliation Phone:	(661) 250-9300

Affiliation Type Desc:	UST Property Owner Name
Entity Name:	Circle K Stores Inc.
Entity Title:	Not reported
Affiliation Address:	P.O. Box 52085, Attn: Environmental
Affiliation City:	Phoenix
Affiliation State:	AZ
Affiliation Country:	United States
Affiliation Zip:	85072
Affiliation Phone:	(980) 875-1745

Affiliation Type Desc:	Legal Owner
Entity Name:	Circle K Stores Inc.
Entity Title:	Not reported
Affiliation Address:	P.O. Box 52085, Attn: Environmental
Affiliation City:	Phoenix
Affiliation State:	AZ
Affiliation Country:	United States
Affiliation Zip:	85072
Affiliation Phone:	(980) 875-1745

Affiliation Type Desc:	Property Owner
Entity Name:	Circle K Stores Inc.
Entity Title:	Not reported
Affiliation Address:	P.O. Box 52085, Attn: Environmental
Affiliation City:	Phoenix
Affiliation State:	AZ
Affiliation Country:	United States
Affiliation Zip:	85072
Affiliation Phone:	(980) 875-1745

Affiliation Type Desc:	Identification Signer
Entity Name:	Robert Velasco
Entity Title:	Agent For Circle K
Affiliation Address:	Not reported
Affiliation City:	Not reported
Affiliation State:	Not reported
Affiliation Country:	Not reported
Affiliation Zip:	Not reported
Affiliation Phone:	Not reported

Affiliation Type Desc:	Operator
Entity Name:	Circle K Stores Inc.
Entity Title:	Not reported
Affiliation Address:	Not reported
Affiliation City:	Not reported
Affiliation State:	Not reported
Affiliation Country:	Not reported

CIRCLE K STORES INC 2705705 (Continued) **S113130362**

Affiliation Zip:	Not reported
Affiliation Phone:	(980) 875-1745
Affiliation Type Desc:	Parent Corporation
Entity Name:	Circle K Stores Inc.
Entity Title:	Not reported
Affiliation Address:	Not reported
Affiliation City:	Not reported
Affiliation State:	Not reported
Affiliation Country:	Not reported
Affiliation Zip:	Not reported
Affiliation Phone:	Not reported
Affiliation Type Desc:	UST Tank Operator
Entity Name:	Circle K Stores Inc.
Entity Title:	Not reported
Affiliation Address:	P.O. Box 52085, Attn: Environmental
Affiliation City:	Phoenix
Affiliation State:	AZ
Affiliation Country:	United States
Affiliation Zip:	85072
Affiliation Phone:	(980) 875-1745

HWTS:

Name:	CIRCLE K STORES INC 2705705
Address:	304 S MAIN ST
Address 2:	Not reported
City,State,Zip:	CORONA, CA 91720
EPA ID:	CAL000278572
Inactive Date:	Not reported
Create Date:	01/23/2004
Last Act Date:	08/10/2020
Mailing Name:	Not reported
Mailing Address:	PO BOX 52085
Mailing Address 2:	Not reported
Mailing City,State,Zip:	PHOENIX, AZ 850720000
Owner Name:	SARAH LONGWELL
Owner Address:	PO BOX 52085
Owner Address 2:	Not reported
Owner City,State,Zip:	PHOENIX, AZ 850720000
Contact Name:	YOLANDA JONES
Contact Address:	PO BOX 52085
Contact Address 2:	Not reported
City,State,Zip:	PHOENIX, AZ 85072

NAICS:

EPA ID:	CAL000278572
Create Date:	2004-01-23 13:40:01.073
NAICS Code:	4471
NAICS Description:	Gasoline Stations
Issued EPA ID Date:	2004-01-23 13:40:01.07300
Inactive Date:	Not reported
Facility Name:	CIRCLE K STORES INC 2705705
Facility Address:	304 S MAIN ST
Facility Address 2:	Not reported
Facility City:	CORONA

CIRCLE K STORES INC 2705705 (Continued) **S113130362**

Facility County:	Not reported
Facility State:	CA
Facility Zip:	91720

G44 **CIRCLE K STORES INC 2705705** **RCRA NonGen / NLR** **1024808193**
NE **304 S MAIN ST** **CAL000278572**
1/8-1/4 **CORONA, CA 91720**
0.149 mi.
787 ft. **Site 10 of 11 in cluster G**

Relative: **Lower**
Actual: **645 ft.**

RCRA NonGen / NLR:

Date Form Received by Agency:	2004-01-23 00:00:00.0
Handler Name:	CIRCLE K STORES INC 2705705
Handler Address:	304 S MAIN ST
Handler City,State,Zip:	CORONA, CA 91720
EPA ID:	CAL000278572
Contact Name:	KRISTI HODGE
Contact Address:	255 E. RINCON ST. SUITE 100
Contact City,State,Zip:	CORONA, CA 92879
Contact Telephone:	951-270-5153
Contact Fax:	951-270-5116
Contact Email:	KHODGE@CIRCLEK.COM
Contact Title:	Not reported
EPA Region:	09
Land Type:	Not reported
Federal Waste Generator Description:	Not a generator, verified
Non-Notifier:	Not reported
Biennial Report Cycle:	Not reported
Accessibility:	Not reported
Active Site Indicator:	Handler Activities
State District Owner:	Not reported
State District:	Not reported
Mailing Address:	255 E RINCON ST STE 100
Mailing City,State,Zip:	CORONA, CA 92879-0000
Owner Name:	CIRCLE K STORES INC
Owner Type:	Other
Operator Name:	KRISTI HODGE
Operator Type:	Other
Short-Term Generator Activity:	No
Importer Activity:	No
Mixed Waste Generator:	No
Transporter Activity:	No
Transfer Facility Activity:	No
Recycler Activity with Storage:	No
Small Quantity On-Site Burner Exemption:	No
Smelting Melting and Refining Furnace Exemption:	No
Underground Injection Control:	No
Off-Site Waste Receipt:	No
Universal Waste Indicator:	Yes
Universal Waste Destination Facility:	Yes
Federal Universal Waste:	No
Active Site Fed-Reg Treatment Storage and Disposal Facility:	Not reported
Active Site Converter Treatment storage and Disposal Facility:	Not reported
Active Site State-Reg Treatment Storage and Disposal Facility:	Not reported
Active Site State-Reg Handler:	---
Federal Facility Indicator:	Not reported
Hazardous Secondary Material Indicator:	N

CIRCLE K STORES INC 2705705 (Continued) **1024808193**

Sub-Part K Indicator:	Not reported
Commercial TSD Indicator:	No
Treatment Storage and Disposal Type:	Not reported
2018 GPRA Permit Baseline:	Not on the Baseline
2018 GPRA Renewals Baseline:	Not on the Baseline
Permit Renewals Workload Universe:	Not reported
Permit Workload Universe:	Not reported
Permit Progress Universe:	Not reported
Post-Closure Workload Universe:	Not reported
Closure Workload Universe:	Not reported
202 GPRA Corrective Action Baseline:	No
Corrective Action Workload Universe:	No
Subject to Corrective Action Universe:	No
Non-TSDFs Where RCRA CA has Been Imposed Universe:	No
TSDFs Potentially Subject to CA Under 3004 (u)/(v) Universe:	No
TSDFs Only Subject to CA under Discretionary Auth Universe:	No
Corrective Action Priority Ranking:	No NCAPS ranking
Environmental Control Indicator:	No
Institutional Control Indicator:	No
Human Exposure Controls Indicator:	N/A
Groundwater Controls Indicator:	N/A
Operating TSDF Universe:	Not reported
Full Enforcement Universe:	Not reported
Significant Non-Complier Universe:	No
Unaddressed Significant Non-Complier Universe:	No
Addressed Significant Non-Complier Universe:	No
Significant Non-Complier With a Compliance Schedule Universe:	No
Financial Assurance Required:	Not reported
Handler Date of Last Change:	2018-09-05 20:25:28.0
Recognized Trader-Importer:	No
Recognized Trader-Exporter:	No
Importer of Spent Lead Acid Batteries:	No
Exporter of Spent Lead Acid Batteries:	No
Recycler Activity Without Storage:	No
Manifest Broker:	No
Sub-Part P Indicator:	No

Handler - Owner Operator:

Owner/Operator Indicator:	Operator
Owner/Operator Name:	KRISTI HODGE
Legal Status:	Other
Date Became Current:	Not reported
Date Ended Current:	Not reported
Owner/Operator Address:	255 E. RINCON ST. SUITE 100
Owner/Operator City,State,Zip:	CORONA, CA 92879
Owner/Operator Telephone:	951-270-5153
Owner/Operator Telephone Ext:	Not reported
Owner/Operator Fax:	Not reported
Owner/Operator Email:	Not reported

Owner/Operator Indicator:	Owner
Owner/Operator Name:	CIRCLE K STORES INC
Legal Status:	Other
Date Became Current:	Not reported
Date Ended Current:	Not reported
Owner/Operator Address:	255 E RINCON ST STE 100

CIRCLE K STORES INC 2705705 (Continued) **1024808193**

Owner/Operator City,State,Zip: CORONA, CA 92879-0000
Owner/Operator Telephone: 951-270-5153
Owner/Operator Telephone Ext: Not reported
Owner/Operator Fax: Not reported
Owner/Operator Email: Not reported

Historic Generators:
Receive Date: 2004-01-23 00:00:00.0
Handler Name: CIRCLE K STORES INC 2705705
Federal Waste Generator Description: Not a generator, verified
State District Owner: Not reported
Large Quantity Handler of Universal Waste: No
Recognized Trader Importer: No
Recognized Trader Exporter: No
Spent Lead Acid Battery Importer: No
Spent Lead Acid Battery Exporter: No
Current Record: Yes
Non Storage Recycler Activity: Not reported
Electronic Manifest Broker: Not reported

List of NAICS Codes and Descriptions:
NAICS Code: 4471
NAICS Description: GASOLINE STATIONS

Facility Has Received Notices of Violations:
Violations: No Violations Found

Evaluation Action Summary:
Evaluations: No Evaluations Found

G45 **UNION OIL SERVICE STATION #621** **LUST** **U001569185**
NE **304 S MAIN ST** **HIST UST** **N/A**
1/8-1/4 **CORONA, CA 91720**
0.149 mi.
787 ft. **Site 11 of 11 in cluster G**

Relative:
Lower

Actual:
645 ft.

RIVERSIDE CO. LUST:
Name: UNOCAL #6216
Address: 304 S MAIN ST
City,State,Zip: CORONA, CA
Region: RIVERSIDE
Facility ID: 95095
Employee: Malloy
Site Closed: Yes
Case Type: Soil only
Facility Status: closed/action completed
Casetype Decode: Soil only is impacted
Fstatus Decode: Closed/Action completed

HIST UST:
Name: UNION OIL SERVICE STATION #621
Address: 304 S MAIN ST
City,State,Zip: CORONA, CA 91720
File Number: Not reported

UNION OIL SERVICE STATION #621 (Continued) **U001569185**

URL:	Not reported
Region:	STATE
Facility ID:	00000013579
Facility Type:	Gas Station
Other Type:	Not reported
Contact Name:	THOMAS O'NEAL
Telephone:	7143542466
Owner Name:	UNION OIL COMPANY OF CALIFORNI
Owner Address:	123 CAMINO DE LA REINA
Owner City,St,Zip:	SAN DIEGO, CA 92108
Total Tanks:	0003
Tank Num:	001
Container Num:	6216-34
Year Installed:	1969
Tank Capacity:	00000550
Tank Used for:	WASTE
Type of Fuel:	WASTE OIL
Container Construction Thickness:	Not reported
Leak Detection:	None
Tank Num:	002
Container Num:	6216-22
Year Installed:	1969
Tank Capacity:	00010000
Tank Used for:	PRODUCT
Type of Fuel:	PREMIUM
Container Construction Thickness:	Not reported
Leak Detection:	Stock Inventor, 10
Tank Num:	003
Container Num:	6216-11
Year Installed:	1969
Tank Capacity:	00010000
Tank Used for:	PRODUCT
Type of Fuel:	UNLEADED
Container Construction Thickness:	Not reported
Leak Detection:	Stock Inventor, 10

E46 **AAMCO TRANSMISSIONS** **LUST S105023415**
West **512 06TH** **HIST CORTESE N/A**
1/8-1/4 **CORONA, CA 91720**
0.155 mi.
816 ft. **Site 2 of 2 in cluster E**

Relative: LUST REG 8:
Higher

Name:	AAMCO TRANSMISSIONS
Address:	512 6TH ST
City:	CORONA
Region:	8
County:	Riverside
Regional Board:	Santa Ana Region
Facility Status:	Case Closed
Case Number:	083300017T
Local Case Num:	Not reported
Case Type:	Soil only
Substance:	Gasoline
Qty Leaked:	Not reported

Actual:
669 ft.

AAMCO TRANSMISSIONS (Continued) **S105023415**

Abate Method:	Not reported
Cross Street:	MERRILL
Enf Type:	CLOS
Funding:	Not reported
How Discovered:	Not reported
How Stopped:	Not reported
Leak Cause:	Not reported
Leak Source:	Not reported
Global ID:	T0606500003
How Stopped Date:	Not reported
Enter Date:	5/20/1987
Date Confirmation of Leak Began:	Not reported
Date Preliminary Assessment Began:	Not reported
Discover Date:	Not reported
Enforcement Date:	Not reported
Close Date:	4/4/1989
Date Prelim Assessment Workplan Submitted:	Not reported
Date Pollution Characterization Began:	3/1/1987
Date Remediation Plan Submitted:	Not reported
Date Remedial Action Underway:	Not reported
Date Post Remedial Action Monitoring:	Not reported
Enter Date:	5/20/1987
GW Qualifies:	Not reported
Soil Qualifies:	Not reported
Operator:	Not reported
Facility Contact:	Not reported
Interim:	Not reported
Oversite Program:	LUST
Latitude:	33.8769456
Longitude:	-117.5980158
MTBE Date:	Not reported
Max MTBE GW:	Not reported
MTBE Concentration:	0
Max MTBE Soil:	Not reported
MTBE Fuel:	1
MTBE Tested:	Site NOT Tested for MTBE.Includes Unknown and Not Analyzed.
MTBE Class:	*
Staff:	PAH
Staff Initials:	UNK
Lead Agency:	Local Agency
Local Agency:	33000L
Hydr Basin #:	UPPER SANTA ANA VALL
Beneficial:	Not reported
Priority:	Not reported
Cleanup Fund Id:	Not reported
Work Suspended:	Not reported

Summary: Not reported

HIST CORTESE:

edr_fname:	AAMCO TRANSMISSIONS
edr_fadd1:	512 06TH
City,State,Zip:	CORONA, CA 91720
Region:	CORTESE
Facility County Code:	33
Reg By:	LTNKA
Reg Id:	083300017T

H47 **DIOCESE OF SAN BERNARDINO** **RCRA NonGen / NLR** **1026484891**
WNW **514 S MERRILL ST** **CAC003091003**
1/8-1/4 **CORONA, CA 92882**
0.155 mi.
816 ft. **Site 1 of 3 in cluster H**

Relative: **Lower**

Actual: **662 ft.**

RCRA NonGen / NLR:

Date Form Received by Agency:	2020-11-02 00:00:00.0
Handler Name:	DIOCESE OF SAN BERNARDINO
Handler Address:	514 S MERRILL ST
Handler City,State,Zip:	CORONA, CA 92882
EPA ID:	CAC003091003
Contact Name:	MICHAEL VARGAS
Contact Address:	1201 E. HIGHLAND AVE.
Contact City,State,Zip:	SAN BERNARDINO, CA 92404
Contact Telephone:	909-475-5313
Contact Fax:	Not reported
Contact Email:	AMBERG_ICI@YAHOO.COM
Contact Title:	Not reported
EPA Region:	09
Land Type:	Not reported
Federal Waste Generator Description:	Not a generator, verified
Non-Notifier:	Not reported
Biennial Report Cycle:	Not reported
Accessibility:	Not reported
Active Site Indicator:	Not reported
State District Owner:	Not reported
State District:	Not reported
Mailing Address:	1201 E. HIGHLAND AVE
Mailing City,State,Zip:	SAN BERNARDINO, CA 92404
Owner Name:	MICHAEL VARGAS
Owner Type:	Other
Operator Name:	MICHAEL VARGAS
Operator Type:	Other
Short-Term Generator Activity:	No
Importer Activity:	No
Mixed Waste Generator:	No
Transporter Activity:	No
Transfer Facility Activity:	No
Recycler Activity with Storage:	No
Small Quantity On-Site Burner Exemption:	No
Smelting Melting and Refining Furnace Exemption:	No
Underground Injection Control:	No
Off-Site Waste Receipt:	No
Universal Waste Indicator:	No
Universal Waste Destination Facility:	No
Federal Universal Waste:	No
Active Site Fed-Reg Treatment Storage and Disposal Facility:	Not reported
Active Site Converter Treatment storage and Disposal Facility:	Not reported
Active Site State-Reg Treatment Storage and Disposal Facility:	Not reported
Active Site State-Reg Handler:	---
Federal Facility Indicator:	Not reported
Hazardous Secondary Material Indicator:	N
Sub-Part K Indicator:	Not reported
Commercial TSD Indicator:	No
Treatment Storage and Disposal Type:	Not reported
2018 GPRA Permit Baseline:	Not on the Baseline
2018 GPRA Renewals Baseline:	Not on the Baseline
Permit Renewals Workload Universe:	Not reported

DIOCESE OF SAN BERNARDINO (Continued) **1026484891**

Permit Workload Universe:	Not reported
Permit Progress Universe:	Not reported
Post-Closure Workload Universe:	Not reported
Closure Workload Universe:	Not reported
202 GPRA Corrective Action Baseline:	No
Corrective Action Workload Universe:	No
Subject to Corrective Action Universe:	No
Non-TSDFs Where RCRA CA has Been Imposed Universe:	No
TSDFs Potentially Subject to CA Under 3004 (u)/(v) Universe:	No
TSDFs Only Subject to CA under Discretionary Auth Universe:	No
Corrective Action Priority Ranking:	No NCAPS ranking
Environmental Control Indicator:	No
Institutional Control Indicator:	No
Human Exposure Controls Indicator:	N/A
Groundwater Controls Indicator:	N/A
Operating TSDF Universe:	Not reported
Full Enforcement Universe:	Not reported
Significant Non-Complier Universe:	No
Unaddressed Significant Non-Complier Universe:	No
Addressed Significant Non-Complier Universe:	No
Significant Non-Complier With a Compliance Schedule Universe:	No
Financial Assurance Required:	Not reported
Handler Date of Last Change:	2020-11-06 21:06:12.0
Recognized Trader-Importer:	No
Recognized Trader-Exporter:	No
Importer of Spent Lead Acid Batteries:	No
Exporter of Spent Lead Acid Batteries:	No
Recycler Activity Without Storage:	No
Manifest Broker:	No
Sub-Part P Indicator:	No

Handler - Owner Operator:

Owner/Operator Indicator:	Owner
Owner/Operator Name:	MICHAEL VARGAS
Legal Status:	Other
Date Became Current:	Not reported
Date Ended Current:	Not reported
Owner/Operator Address:	1201 E. HIGHLAND AVE
Owner/Operator City,State,Zip:	SAN BERNARDINO, CA 92404
Owner/Operator Telephone:	909-475-5313
Owner/Operator Telephone Ext:	Not reported
Owner/Operator Fax:	Not reported
Owner/Operator Email:	Not reported

Owner/Operator Indicator:	Operator
Owner/Operator Name:	MICHAEL VARGAS
Legal Status:	Other
Date Became Current:	Not reported
Date Ended Current:	Not reported
Owner/Operator Address:	1201 E. HIGHLAND AVE.
Owner/Operator City,State,Zip:	SAN BERNARDINO, CA 92404
Owner/Operator Telephone:	909-475-5313
Owner/Operator Telephone Ext:	Not reported
Owner/Operator Fax:	Not reported
Owner/Operator Email:	Not reported

DIOCESE OF SAN BERNARDINO (Continued) **1026484891**

Historic Generators:
Receive Date: 2020-11-02 00:00:00.0
Handler Name: DIOCESE OF SAN BERNARDINO
Federal Waste Generator Description: Not a generator, verified
State District Owner: Not reported
Large Quantity Handler of Universal Waste: No
Recognized Trader Importer: No
Recognized Trader Exporter: No
Spent Lead Acid Battery Importer: No
Spent Lead Acid Battery Exporter: No
Current Record: Yes
Non Storage Recycler Activity: Not reported
Electronic Manifest Broker: Not reported

List of NAICS Codes and Descriptions:
NAICS Code: 56291
NAICS Description: REMEDIATION SERVICES

Facility Has Received Notices of Violations:
Violations: No Violations Found

Evaluation Action Summary:
Evaluations: No Evaluations Found

I48 **CORONA MALL CHEVRON** **RCRA-SQG** **1000819942**
ENE **117 E 4TH ST UNIT B** **FINDS** **CAD983659608**
1/8-1/4 **CORONA, CA 92880**
0.173 mi.
911 ft. **Site 1 of 7 in cluster I**

Relative: RCRA-SQG:
Lower
Date Form Received by Agency: 1993-02-16 00:00:00.0
Actual: Handler Name: CORONA MALL CHEVRON
652 ft. Handler Address: 117 E 4TH ST UNIT B
Handler City,State,Zip: CORONA, CA 92880
EPA ID: CAD983659608
Contact Name: WARREN SHINE
Contact Address: 117 E 4TH ST UNIT B
Contact City,State,Zip: CORONA, CA 91719
Contact Telephone: 714-734-0600
Contact Fax: Not reported
Contact Email: Not reported
Contact Title: Not reported
EPA Region: 09
Land Type: Private
Federal Waste Generator Description: Small Quantity Generator
Non-Notifier: Not reported
Biennial Report Cycle: Not reported
Accessibility: Not reported
Active Site Indicator: Handler Activities
State District Owner: Not reported
State District: Not reported
Mailing Address: 117 E 4TH ST UNIT B
Mailing City,State,Zip: CORONA, CA 92880
Owner Name: WARREN SHINE

CORONA MALL CHEVRON (Continued) **1000819942**

Owner Type:	Private
Operator Name:	Not reported
Operator Type:	Not reported
Short-Term Generator Activity:	No
Importer Activity:	No
Mixed Waste Generator:	No
Transporter Activity:	No
Transfer Facility Activity:	No
Recycler Activity with Storage:	No
Small Quantity On-Site Burner Exemption:	No
Smelting Melting and Refining Furnace Exemption:	No
Underground Injection Control:	No
Off-Site Waste Receipt:	No
Universal Waste Indicator:	No
Universal Waste Destination Facility:	No
Federal Universal Waste:	No
Active Site Fed-Reg Treatment Storage and Disposal Facility:	Not reported
Active Site Converter Treatment storage and Disposal Facility:	Not reported
Active Site State-Reg Treatment Storage and Disposal Facility:	Not reported
Active Site State-Reg Handler:	---
Federal Facility Indicator:	Not reported
Hazardous Secondary Material Indicator:	NN
Sub-Part K Indicator:	Not reported
Commercial TSD Indicator:	No
Treatment Storage and Disposal Type:	Not reported
2018 GPRA Permit Baseline:	Not on the Baseline
2018 GPRA Renewals Baseline:	Not on the Baseline
Permit Renewals Workload Universe:	Not reported
Permit Workload Universe:	Not reported
Permit Progress Universe:	Not reported
Post-Closure Workload Universe:	Not reported
Closure Workload Universe:	Not reported
202 GPRA Corrective Action Baseline:	No
Corrective Action Workload Universe:	No
Subject to Corrective Action Universe:	No
Non-TSDFs Where RCRA CA has Been Imposed Universe:	No
TSDFs Potentially Subject to CA Under 3004 (u)/(v) Universe:	No
TSDFs Only Subject to CA under Discretionary Auth Universe:	No
Corrective Action Priority Ranking:	No NCAPS ranking
Environmental Control Indicator:	No
Institutional Control Indicator:	No
Human Exposure Controls Indicator:	N/A
Groundwater Controls Indicator:	N/A
Operating TSDF Universe:	Not reported
Full Enforcement Universe:	Not reported
Significant Non-Complier Universe:	No
Unaddressed Significant Non-Complier Universe:	No
Addressed Significant Non-Complier Universe:	No
Significant Non-Complier With a Compliance Schedule Universe:	No
Financial Assurance Required:	Not reported
Handler Date of Last Change:	2002-06-27 03:36:26.0
Recognized Trader-Importer:	No
Recognized Trader-Exporter:	No
Importer of Spent Lead Acid Batteries:	No
Exporter of Spent Lead Acid Batteries:	No
Recycler Activity Without Storage:	Not reported
Manifest Broker:	Not reported

CORONA MALL CHEVRON (Continued) **1000819942**

Sub-Part P Indicator: No

Handler - Owner Operator:
Owner/Operator Indicator: Owner
Owner/Operator Name: WARREN SHINE
Legal Status: Private
Date Became Current: Not reported
Date Ended Current: Not reported
Owner/Operator Address: 117 E 4TH ST UNIT B
Owner/Operator City,State,Zip: CORONA, CA 91719
Owner/Operator Telephone: 714-734-0600
Owner/Operator Telephone Ext: Not reported
Owner/Operator Fax: Not reported
Owner/Operator Email: Not reported

Historic Generators:
Receive Date: 1993-02-16 00:00:00.0
Handler Name: CORONA MALL CHEVRON
Federal Waste Generator Description: Small Quantity Generator
State District Owner: Not reported
Large Quantity Handler of Universal Waste: No
Recognized Trader Importer: No
Recognized Trader Exporter: No
Spent Lead Acid Battery Importer: No
Spent Lead Acid Battery Exporter: No
Current Record: Yes
Non Storage Recycler Activity: Not reported
Electronic Manifest Broker: Not reported

List of NAICS Codes and Descriptions:
NAICS Codes: No NAICS Codes Found

Facility Has Received Notices of Violations:
Violations: No Violations Found

Evaluation Action Summary:
Evaluations: No Evaluations Found

FINDS:
Registry ID: 110008284659

Click Here:

Environmental Interest/Information System:
RCRAInfo is a national information system that supports the Resource Conservation and Recovery Act (RCRA) program through the tracking of events and activities related to facilities that generate, transport, and treat, store, or dispose of hazardous waste. RCRAInfo allows RCRA program staff to track the notification, permit, compliance, and corrective action activities required under RCRA.
STATE MASTER

CORONA MALL CHEVRON (Continued) **1000819942**

Click this hyperlink while viewing on your computer to access additional FINDS: detail in the EDR Site Report.

I49 **99010** **LUST** **S105053022**
NE **309 S MAIN ST** **HIST UST** **N/A**
1/8-1/4 **CORONA, CA 91720** **Cortese**
0.175 mi. **Notify 65**
926 ft. **Site 2 of 7 in cluster I** **CERS**

Relative:
Lower

Actual:
647 ft.

LUST:

Name:	CHEVRON #9-9010
Address:	309 S MAIN STREET
City,State,Zip:	CORONA, CA 92882
Lead Agency:	RIVERSIDE COUNTY LOP
Case Type:	LUST Cleanup Site
Geo Track:	http://geotracker.waterboards.ca.gov/profile_report.asp?global_id=T10000000645
Global Id:	T10000000645
Latitude:	33.8781474786847
Longitude:	-117.565630674362
Status:	Completed - Case Closed
Status Date:	03/29/2010
Case Worker:	YR
RB Case Number:	Not reported
Local Agency:	RIVERSIDE COUNTY LOP
File Location:	Local Agency Warehouse
Local Case Number:	200828072
Potential Media Affect:	Soil
Potential Contaminants of Concern:	Gasoline
Site History:	Release Information: In October 2008, soil samples were collected during dispenser upgrade activities. Twenty-one (21) soil samples were collected from beneath the dispensers and piping at a depth of approximately four feet below ground surface (bgs). TPHg was detected in two soil samples at a maximum concentration of 1.5 ppm. MTBE was detected in 17 of the 21 soil samples at a maximum concentration of 0.033ppm. BTEX and other fuel oxygenates were not detected in any of the soil samples. Total lead concentrations ranged from 9.5 to 52 ppm. Based on analytical results an Unauthorized Release Report (URR) was submitted on October 21, 2008. RCDEH entered the site into LOP on December 29, 2009 for further assessment. Assessment/Verification: Five soil borings (B-5 through B-9) were advanced on April 17 to 24, 2009, to depths of 40.5 to 41 feet bgs. One soil boring was advanced adjacent to each of the dispenser islands, and boring B-9 was advanced at the location of the previous UST locations. Boring B-7 was continuously cored for detailed logging. TPHg was detected in the 5 foot soil samples from soil borings B-6 and B-9 at concentrations of 0.89 ppm and 26 ppm, respectively. TPHg was not detected in any other soil sample. BTEX and fuel oxygenates were not detected in any soil samples, except MTBE was detected in boring B-9 at 5 feet at a concentration of 0.0055 ppm. Other VOCs were not detected in any of the soil samples. Analysis of the 5 foot soil sample from B-9 for total lead showed a concentration of 14 ppm.

LUST:

Global Id:	T10000000645
Contact Type:	Regional Board Caseworker
Contact Name:	MIGUEL OVIEDO
Organization Name:	SANTA ANA RWQCB (REGION 8)
Address:	3737 Main Street, Suite 500

99010 (Continued) **S105053022**

City: RIVERSIDE
Email: miguel.oviedo@waterboards.ca.gov
Phone Number: 9517823238

Global Id: T10000000645
Contact Type: Local Agency Caseworker
Contact Name: YVONNE REYES
Organization Name: RIVERSIDE COUNTY LOP
Address: 3880 LEMON ST SUITE 200
City: RIVERSIDE
Email: ayreyes@rivco.org
Phone Number: 9519558982

LUST:
Global Id: T10000000645
Action Type: Other
Date: 12/24/2008
Action: Leak Reported

Global Id: T10000000645
Action Type: RESPONSE
Date: 03/08/2009
Action: Preliminary Site Assessment Workplan

Global Id: T10000000645
Action Type: ENFORCEMENT
Date: 01/08/2009
Action: Notice of Responsibility - #RCDEH010809

Global Id: T10000000645
Action Type: ENFORCEMENT
Date: 01/08/2009
Action: Letter - Notice - #RCDEH010809

Global Id: T10000000645
Action Type: Other
Date: 12/24/2008
Action: Leak Discovery

Global Id: T10000000645
Action Type: RESPONSE
Date: 05/13/2009
Action: Other Report / Document

Global Id: T10000000645
Action Type: RESPONSE
Date: 10/15/2009
Action: Monitoring Report - Quarterly

Global Id: T10000000645
Action Type: Other
Date: 10/20/2008
Action: Leak Stopped

Global Id: T10000000645
Action Type: RESPONSE
Date: 01/15/2010

99010 (Continued) **S105053022**

Action: Monitoring Report - Quarterly

Global Id: T10000000645
Action Type: RESPONSE
Date: 04/15/2009
Action: Monitoring Report - Quarterly

Global Id: T10000000645
Action Type: ENFORCEMENT
Date: 01/08/2009
Action: Staff Letter - #RCDEH010809

Global Id: T10000000645
Action Type: ENFORCEMENT
Date: 08/17/2009
Action: Staff Letter - #RCDEH081709

Global Id: T10000000645
Action Type: ENFORCEMENT
Date: 03/17/2010
Action: Other Report - #UST Sample Analytical Report

Global Id: T10000000645
Action Type: ENFORCEMENT
Date: 03/13/2009
Action: Staff Letter - #RCDEH031309

Global Id: T10000000645
Action Type: ENFORCEMENT
Date: 12/24/2008
Action: Unauthorized Release Form - #URR

Global Id: T10000000645
Action Type: ENFORCEMENT
Date: 12/29/2008
Action: Notification - Proposition 65 - #Prop65.122908

Global Id: T10000000645
Action Type: ENFORCEMENT
Date: 03/18/2010
Action: Closure/No Further Action Letter - #RCDEH Closure

LUST:
Global Id: T10000000645
Status: Open - Case Begin Date
Status Date: 10/20/2008

Global Id: T10000000645
Status: Open - Site Assessment
Status Date: 12/24/2008

Global Id: T10000000645
Status: Completed - Case Closed
Status Date: 03/29/2010

99010 (Continued) **S105053022**

HIST UST:

Name:	99010
Address:	309 S MAIN ST
City,State,Zip:	CORONA, CA 91720
File Number:	0001F4E2
URL:	http://geotracker.waterboards.ca.gov/ustpdfs/pdf/0001F4E2.pdf
Region:	STATE
Facility ID:	00000063171
Facility Type:	Gas Station
Other Type:	Not reported
Contact Name:	NORD, STEVE
Telephone:	7147340600
Owner Name:	CHEVRON U.S.A. INC.
Owner Address:	575 MARKET
Owner City,St,Zip:	SAN FRANCISCO, CA 94105
Total Tanks:	0004
Tank Num:	001
Container Num:	1
Year Installed:	1961
Tank Capacity:	00010000
Tank Used for:	PRODUCT
Type of Fuel:	Not reported
Container Construction Thickness:	0000250
Leak Detection:	Stock Inventor
Tank Num:	002
Container Num:	2
Year Installed:	1961
Tank Capacity:	00005000
Tank Used for:	PRODUCT
Type of Fuel:	Not reported
Container Construction Thickness:	0000250
Leak Detection:	Stock Inventor
Tank Num:	003
Container Num:	3
Year Installed:	1961
Tank Capacity:	00007500
Tank Used for:	PRODUCT
Type of Fuel:	Not reported
Container Construction Thickness:	0000250
Leak Detection:	Stock Inventor
Tank Num:	004
Container Num:	4
Year Installed:	1961
Tank Capacity:	00000550
Tank Used for:	WASTE
Type of Fuel:	Not reported
Container Construction Thickness:	0000100
Leak Detection:	Stock Inventor

Click here for Geo Tracker PDF:

CORTESE:

99010 (Continued) **S105053022**

Name:	CHEVRON #9-9010
Address:	309 S MAIN STREET
City,State,Zip:	CORONA, CA 92882
Region:	CORTESE
Envirostor Id:	Not reported
Global ID:	T10000000645
Site/Facility Type:	LUST CLEANUP SITE
Cleanup Status:	COMPLETED - CASE CLOSED
Status Date:	Not reported
Site Code:	Not reported
Latitude:	Not reported
Longitude:	Not reported
Owner:	Not reported
Enf Type:	Not reported
Swat R:	Not reported
Flag:	active
Order No:	Not reported
Waste Discharge System No:	Not reported
Effective Date:	Not reported
Region 2:	Not reported
WID Id:	Not reported
Solid Waste Id No:	Not reported
Waste Management Uit Name:	Not reported
File Name:	Active Open

NOTIFY 65:

Name:	CHEVRON #9-9010
Address:	309 S MAIN STREET
City,State,Zip:	CORONA, CA 92882
Date Reported:	Not reported
Staff Initials:	Not reported
Board File Number:	Not reported
Facility Type:	Not reported
Discharge Date:	Not reported
Issue Date:	12/29/2008
Incident Description:	Not reported
Global ID:	Not reported
Status:	Not reported

Name:	CHEVRON #9-9010
Address:	309 S MAIN STREET
City,State,Zip:	CORONA, CA 92882
Date Reported:	Not reported
Staff Initials:	Not reported
Board File Number:	Not reported
Facility Type:	Not reported
Discharge Date:	Not reported
Issue Date:	Not reported
Incident Description:	Not reported
Global ID:	Not reported
Status:	Not reported

CERS:

Name:	CHEVRON #9-9010
Address:	309 S MAIN STREET
City,State,Zip:	CORONA, CA 92882

99010 (Continued) **S105053022**

Site ID: 202020
CERS ID: T10000000645
CERS Description: Leaking Underground Storage Tank Cleanup Site

Affiliation:
Affiliation Type Desc: Local Agency Caseworker
Entity Name: YVONNE REYES - RIVERSIDE COUNTY LOP
Entity Title: Not reported
Affiliation Address: 3880 LEMON ST SUITE 200
Affiliation City: RIVERSIDE
Affiliation State: CA
Affiliation Country: Not reported
Affiliation Zip: Not reported
Affiliation Phone: 9519558982

Affiliation Type Desc: Regional Board Caseworker
Entity Name: MIGUEL OVIEDO - SANTA ANA RWQCB (REGION 8)
Entity Title: Not reported
Affiliation Address: 3737 Main Street, Suite 500
Affiliation City: RIVERSIDE
Affiliation State: CA
Affiliation Country: Not reported
Affiliation Zip: Not reported
Affiliation Phone: 9517823238

I50 **CHEVRON #99010 CORONA MALL** **UST** **U003659364**
NE **309 S MAIN ST** **N/A**
1/8-1/4 **CORONA, CA 92882**
0.175 mi.
926 ft. **Site 3 of 7 in cluster I**

Relative: RIVERSIDE CO. UST:
Lower Name: CORONA MALL OIL COMPANY INC. - CHEVRON #99010
Address: 309 S MAIN ST
Actual: City,State,Zip: CORONA, CA 92882
647 ft. Region: RIVERSIDE
Total Tanks: 3

UST:
Name: CORONA MALL OIL COMPANY INC. - CHEVRON# 99010
Address: 309 S MAIN ST
City,State,Zip: CORONA, CA 92882
Facility ID: FA0014946
Permitting Agency: Riverside County Department of Environmental Health
Latitude: 33.87814
Longitude: -117.56561

Name: CHEVRON #99010 CORONA MALL
Address: 309 S MAIN ST
City,State,Zip: CORONA, CA 92882
Facility ID: 175
Permitting Agency: RIVERSIDE COUNTY
Latitude: 33.879488
Longitude: -117.564259

I51 **CHEVRON #99010** **SWEEPS UST** **U002095306**
NE **309 S MAIN ST** **CA FID UST** **N/A**
1/8-1/4 **CORONA, CA 91720**
0.175 mi.
926 ft. **Site 4 of 7 in cluster I**

Relative:
Lower

Actual:
647 ft.

SWEEPS UST:

Name:	CHEVRON #99010
Address:	309 S MAIN ST
City:	CORONA
Status:	Active
Comp Number:	63171
Number:	1
Board Of Equalization:	44-018453
Referral Date:	03-10-93
Action Date:	03-10-93
Created Date:	02-29-88
Owner Tank Id:	000291
SWRCB Tank Id:	33-000-063171-000001
Tank Status:	A
Capacity:	10000
Active Date:	03-10-93
Tank Use:	M.V. FUEL
STG:	P
Content:	REG UNLEADED
Number Of Tanks:	3

Name:	CHEVRON #99010
Address:	309 S MAIN ST
City:	CORONA
Status:	Active
Comp Number:	63171
Number:	1
Board Of Equalization:	44-018453
Referral Date:	03-10-93
Action Date:	03-10-93
Created Date:	02-29-88
Owner Tank Id:	000291
SWRCB Tank Id:	33-000-063171-000002
Tank Status:	A
Capacity:	10000
Active Date:	03-10-93
Tank Use:	M.V. FUEL
STG:	P
Content:	MID GRADE UN
Number Of Tanks:	Not reported

Name:	CHEVRON #99010
Address:	309 S MAIN ST
City:	CORONA
Status:	Active
Comp Number:	63171
Number:	1
Board Of Equalization:	44-018453
Referral Date:	03-10-93
Action Date:	03-10-93
Created Date:	02-29-88
Owner Tank Id:	000291
SWRCB Tank Id:	33-000-063171-000003

CHEVRON #99010 (Continued) **U002095306**

Tank Status: A
Capacity: 7500
Active Date: 03-10-93
Tank Use: M.V. FUEL
STG: P
Content: REG UNLEADED
Number Of Tanks: Not reported

CA FID UST:
Facility ID: 33007144
Regulated By: UTNKA
Regulated ID: 00063171
Cortese Code: Not reported
SIC Code: Not reported
Facility Phone: 7147340600
Mail To: Not reported
Mailing Address: P O BOX 2833
Mailing Address 2: Not reported
Mailing City,St,Zip: CORONA 91720
Contact: Not reported
Contact Phone: Not reported
DUNs Number: Not reported
NPDES Number: Not reported
EPA ID: Not reported
Comments: Not reported
Status: Active

I52 **CHEVRON PRODUCTS SS# 99010** **CERS HAZ WASTE** **S113086701**
NE **309 S MAIN ST** **CERS TANKS** **N/A**
1/8-1/4 **CORONA, CA 92882** **HAZNET**
0.175 mi. **CERS**
926 ft. **Site 5 of 7 in cluster I** **HWTS**

Relative:
Lower

Actual:
647 ft.

CERS HAZ WASTE:
Name: CORONA MALL OIL COMPANY INC. - CHEVRON# 99010
Address: 309 S MAIN ST
City,State,Zip: CORONA, CA 92882
Site ID: 21768
CERS ID: 10426450
CERS Description: Hazardous Waste Generator

CERS TANKS:
Name: CORONA MALL OIL COMPANY INC. - CHEVRON# 99010
Address: 309 S MAIN ST
City,State,Zip: CORONA, CA 92882
Site ID: 21768
CERS ID: 10426450
CERS Description: Underground Storage Tank

HAZNET:
Name: CHEVRON PRODUCTS SS# 99010
Address: 309 S MAIN ST
Address 2: Not reported
City,State,Zip: CORONA, CA 928822206
Contact: KATHY NORRIS
Telephone: 9258425931

CHEVRON PRODUCTS SS# 99010 (Continued) **S113086701**

Mailing Name: Not reported
Mailing Address: PO BOX 6004

Year: 1997
Gepaid: CAL000162166
TSD EPA ID: CAD982484933
CA Waste Code: 513 - Empty containers less than 30 gallons
Disposal Method: D99 - Disposal, Other
Tons: 1

Additional Info:
Year: 1997
Gen EPA ID: CAL000162166

Shipment Date: 19971205
Creation Date: 7/23/1998 0:00:00
Receipt Date: 19971209
Manifest ID: 96619514
Trans EPA ID: CAD009466392
Trans Name: Not reported
Trans 2 EPA ID: Not reported
Trans 2 Name: Not reported
TSDF EPA ID: CAD982484933
Trans Name: Not reported
TSDF Alt EPA ID: CAD982484933
TSDF Alt Name: Not reported
Waste Code Description: 513 - Empty containers less than 30 gallons
RCRA Code: Not reported
Meth Code: D99 - Disposal, Other
Quantity Tons: 1
Waste Quantity: 2000
Quantity Unit: P
Additional Code 1: Not reported
Additional Code 2: Not reported
Additional Code 3: Not reported
Additional Code 4: Not reported
Additional Code 5: Not reported

CERS:
Name: CORONA MALL OIL COMPANY INC. - CHEVRON# 99010
Address: 309 S MAIN ST
City,State,Zip: CORONA, CA 92882
Site ID: 21768
CERS ID: 10426450
CERS Description: Chemical Storage Facilities

Violations:
Site ID: 21768
Site Name: Corona Mall Oil Company Inc. - Chevron# 99010
Violation Date: 08-10-2018
Citation: HSC 6.95 25505(a)(4) - California Health and Safety Code, Chapter 6.95, Section(s) 25505(a)(4)
Violation Description: Failure to provide initial and annual training to all employees in safety procedures in the event of a release or threatened release of a hazardous material or failure to document and maintain training records for a minimum of three years.

CHEVRON PRODUCTS SS# 99010 (Continued) **S113086701**

Violation Notes: Returned to compliance on 10/09/2018. Provide annual employee training documents.
Violation Division: Corona Fire Department
Violation Program: HMRRP
Violation Source: CERS

Evaluation:
Eval General Type: Compliance Evaluation Inspection
Eval Date: 03-06-2017
Violations Found: No
Eval Type: Routine done by local agency
Eval Notes: Not reported
Eval Division: Riverside County Department of Env Health
Eval Program: HW
Eval Source: CERS

Eval General Type: Compliance Evaluation Inspection
Eval Date: 03-06-2017
Violations Found: No
Eval Type: Routine done by local agency
Eval Notes: Not reported
Eval Division: Riverside County Department of Env Health
Eval Program: UST
Eval Source: CERS

Eval General Type: Compliance Evaluation Inspection
Eval Date: 03-16-2016
Violations Found: No
Eval Type: Routine done by local agency
Eval Notes: Not reported
Eval Division: Riverside County Department of Env Health
Eval Program: UST
Eval Source: CERS

Eval General Type: Compliance Evaluation Inspection
Eval Date: 04-06-2015
Violations Found: No
Eval Type: Routine done by local agency
Eval Notes: Not reported
Eval Division: Riverside County Department of Env Health
Eval Program: HW
Eval Source: CERS

Eval General Type: Compliance Evaluation Inspection
Eval Date: 04-06-2015
Violations Found: No
Eval Type: Routine done by local agency
Eval Notes: Not reported
Eval Division: Riverside County Department of Env Health
Eval Program: UST
Eval Source: CERS

Eval General Type: Compliance Evaluation Inspection
Eval Date: 04-14-2014
Violations Found: No
Eval Type: Routine done by local agency
Eval Notes: Not reported

CHEVRON PRODUCTS SS# 99010 (Continued) **S113086701**

Eval Division: Riverside County Department of Env Health
Eval Program: HW
Eval Source: CERS

Eval General Type: Compliance Evaluation Inspection
Eval Date: 04-14-2014
Violations Found: No
Eval Type: Routine done by local agency
Eval Notes: Not reported
Eval Division: Riverside County Department of Env Health
Eval Program: UST
Eval Source: CERS

Eval General Type: Other/Unknown
Eval Date: 05-09-2017
Violations Found: No
Eval Type: Other, not routine, done by local agency
Eval Notes: NOV issued for failed SB 989 .
Eval Division: Riverside County Department of Env Health
Eval Program: UST
Eval Source: CERS

Eval General Type: Compliance Evaluation Inspection
Eval Date: 07-17-2015
Violations Found: No
Eval Type: Routine done by local agency
Eval Notes: No violations noted during this inspection.
Eval Division: Corona Fire Department
Eval Program: HMRRP
Eval Source: CERS

Eval General Type: Compliance Evaluation Inspection
Eval Date: 08-10-2018
Violations Found: Yes
Eval Type: Routine done by local agency
Eval Notes: Not reported
Eval Division: Corona Fire Department
Eval Program: HMRRP
Eval Source: CERS

Eval General Type: Other/Unknown
Eval Date: 10-03-2018
Violations Found: No
Eval Type: Other, not routine, done by local agency
Eval Notes: Not reported
Eval Division: Corona Fire Department
Eval Program: HMRRP
Eval Source: CERS

Eval General Type: Compliance Evaluation Inspection
Eval Date: 02-10-2020
Violations Found: No
Eval Type: Routine done by local agency
Eval Notes: Not reported
Eval Division: Riverside County Department of Env Health
Eval Program: HW
Eval Source: CERS

CHEVRON PRODUCTS SS# 99010 (Continued) **S113086701**

Eval General Type:	Compliance Evaluation Inspection
Eval Date:	02-10-2020
Violations Found:	No
Eval Type:	Routine done by local agency
Eval Notes:	Not reported
Eval Division:	Riverside County Department of Env Health
Eval Program:	UST
Eval Source:	CERS

Eval General Type:	Compliance Evaluation Inspection
Eval Date:	02-14-2019
Violations Found:	No
Eval Type:	Routine done by local agency
Eval Notes:	- The purpose of this visit is to conduct a routine inspection. The annual monitoring certification was conducted by Francisco Castro (ICC# 8026747- Tanknology) - Last monitoring certification: 02/28/2018 - Last SB989: 03/29/2017 - SB989 retest/repair dates: 06/06/2017, 07/17/2017, 11/17/2017 - Observed DO report from 03/2018 to not address the monitoring certification done on 02/28/2018. DO shall ensure that monthly inspections address all alarms.
Eval Division:	Riverside County Department of Env Health
Eval Program:	UST
Eval Source:	CERS

Eval General Type:	Compliance Evaluation Inspection
Eval Date:	02-16-2021
Violations Found:	No
Eval Type:	Routine done by local agency
Eval Notes:	Not reported
Eval Division:	Riverside County Department of Env Health
Eval Program:	UST
Eval Source:	CERS

Eval General Type:	Compliance Evaluation Inspection
Eval Date:	02-28-2018
Violations Found:	No
Eval Type:	Routine done by local agency
Eval Notes:	Not reported
Eval Division:	Riverside County Department of Env Health
Eval Program:	UST
Eval Source:	CERS

Enforcement Action:

Site ID:	21768
Site Name:	Corona Mall Oil Company Inc. - Chevron# 99010
Site Address:	309 S MAIN ST
Site City:	CORONA
Site Zip:	92882
Enf Action Date:	08-10-2018
Enf Action Type:	Notice of Violation (Unified Program)
Enf Action Description:	Notice of Violation Issued by the Inspector at the Time of Inspection
Enf Action Notes:	Not reported
Enf Action Division:	Corona Fire Department
Enf Action Program:	HMRRP
Enf Action Source:	CERS

CHEVRON PRODUCTS SS# 99010 (Continued) **S113086701**

Coordinates:

Site ID:	21768
Facility Name:	Corona Mall Oil Company Inc. - Chevron# 99010
Env Int Type Code:	HWG
Program ID:	10426450
Coord Name:	Not reported
Ref Point Type Desc:	Center of a facility or station.
Latitude:	33.878140
Longitude:	-117.565610

Affiliation:

Affiliation Type Desc:	Environmental Contact
Entity Name:	CHEVRON PRODUCTS COMPANY (A DIVISION OF CHEVRON U.S.A. INC.)
Entity Title:	Not reported
Affiliation Address:	P.O.BOX 6004, (ATTN: PERMIT DESK)
Affiliation City:	SAN RAMON
Affiliation State:	CA
Affiliation Country:	Not reported
Affiliation Zip:	94583
Affiliation Phone:	Not reported

Affiliation Type Desc:	Parent Corporation
Entity Name:	CHEVRON PRODUCTS COMPANY (A DIVISION OF CHEVRON U.S.A. INC.)
Entity Title:	Not reported
Affiliation Address:	Not reported
Affiliation City:	Not reported
Affiliation State:	Not reported
Affiliation Country:	Not reported
Affiliation Zip:	Not reported
Affiliation Phone:	Not reported

Affiliation Type Desc:	Facility Mailing Address
Entity Name:	Mailing Address
Entity Title:	Not reported
Affiliation Address:	P.O.BOX 6004, (ATTN: PERMIT DESK)
Affiliation City:	SAN RAMON
Affiliation State:	CA
Affiliation Country:	Not reported
Affiliation Zip:	94583
Affiliation Phone:	Not reported

Affiliation Type Desc:	Operator
Entity Name:	CORONA MALL OIL COMPANY INC. - CHEVRON #99010
Entity Title:	Not reported
Affiliation Address:	Not reported
Affiliation City:	Not reported
Affiliation State:	Not reported
Affiliation Country:	Not reported
Affiliation Zip:	Not reported
Affiliation Phone:	(951) 737-4088

Affiliation Type Desc:	CUPA District
Entity Name:	Riverside Cnty Env Health
Entity Title:	Not reported
Affiliation Address:	4065 County Circle Drive, Room 104
Affiliation City:	Riverside

CHEVRON PRODUCTS SS# 99010 (Continued) **S113086701**

Affiliation State:	CA
Affiliation Country:	Not reported
Affiliation Zip:	92503
Affiliation Phone:	(951) 358-5055
Affiliation Type Desc:	Identification Signer
Entity Name:	WARREN SHINE
Entity Title:	CEO/ONWER OPERATOR
Affiliation Address:	Not reported
Affiliation City:	Not reported
Affiliation State:	Not reported
Affiliation Country:	Not reported
Affiliation Zip:	Not reported
Affiliation Phone:	Not reported
Affiliation Type Desc:	Legal Owner
Entity Name:	CHEVRON PRODUCTS COMPANY (A DIVISION OF CHEVRON U.S.A. INC.)
Entity Title:	Not reported
Affiliation Address:	P.O.BOX 6004, (ATTN: PERMIT DESK)
Affiliation City:	SAN RAMON
Affiliation State:	CA
Affiliation Country:	United States
Affiliation Zip:	94583
Affiliation Phone:	(925) 842-9002
Affiliation Type Desc:	Property Owner
Entity Name:	CHEVRON PRODUCTS COMPANY (A DIVISION OF CHEVRON U.S.A. INC.)
Entity Title:	Not reported
Affiliation Address:	P.O.BOX 6004, (ATTN: PERMIT DESK)
Affiliation City:	SAN RAMON
Affiliation State:	CA
Affiliation Country:	United States
Affiliation Zip:	94583
Affiliation Phone:	(925) 842-9002
Affiliation Type Desc:	UST Permit Applicant
Entity Name:	CHARLES BITTLE - 7/1/2015
Entity Title:	RETAIL HES
Affiliation Address:	Not reported
Affiliation City:	Not reported
Affiliation State:	Not reported
Affiliation Country:	Not reported
Affiliation Zip:	Not reported
Affiliation Phone:	(925) 842-9002
Affiliation Type Desc:	UST Tank Operator
Entity Name:	CORONA MALL OIL CO., INC.,DBA CORONA MALL CHEVRON
Entity Title:	Not reported
Affiliation Address:	309 S MAIN ST
Affiliation City:	CORONA
Affiliation State:	CA
Affiliation Country:	United States
Affiliation Zip:	92882-2206
Affiliation Phone:	(951) 737-4088
Affiliation Type Desc:	UST Tank Owner
Entity Name:	CHEVRON PRODUCTS COMPANY (A DIVISION OF CHEVRON U.S.A. INC.)

CHEVRON PRODUCTS SS# 99010 (Continued) **S113086701**

Entity Title: Not reported
Affiliation Address: P.O. BOX 6004, ATTN: PERMIT DESK
Affiliation City: SAN RAMON
Affiliation State: CA
Affiliation Country: United States
Affiliation Zip: 94583
Affiliation Phone: (925) 842-9002

Affiliation Type Desc: Document Preparer
Entity Name: Andrea Vilchis
Entity Title: Not reported
Affiliation Address: Not reported
Affiliation City: Not reported
Affiliation State: Not reported
Affiliation Country: Not reported
Affiliation Zip: Not reported
Affiliation Phone: Not reported

Affiliation Type Desc: UST Property Owner Name
Entity Name: CHEVRON PRODUCTS COMPANY (A DIVISION OF CHEVRON U.S.A. INC.)
Entity Title: Not reported
Affiliation Address: P.O. BOX 6004, ATTN: PERMIT DESK
Affiliation City: SAN RAMON
Affiliation State: CA
Affiliation Country: United States
Affiliation Zip: 94583
Affiliation Phone: (925) 842-9002

HWTS:
Name: CHEVRON PRODUCTS SS# 99010
Address: 309 S MAIN ST
Address 2: Not reported
City,State,Zip: CORONA, CA 928822206
EPA ID: CAL000162166
Inactive Date: 06/30/2003
Create Date: 11/06/1997
Last Act Date: 02/24/2004
Mailing Name: Not reported
Mailing Address: PO BOX 6004
Mailing Address 2: Not reported
Mailing City,State,Zip: SAN RAMON, CA 945830000
Owner Name: CHEVRON USA
Owner Address: PO BOX 6004
Owner Address 2: Not reported
Owner City,State,Zip: SAN RAMON, CA 945830000
Contact Name: KATHY NORRIS
Contact Address: PO BOX 6004
Contact Address 2: Not reported
City,State,Zip: SAN RAMON, CA 945830000

NAICS:
EPA ID: CAL000162166
Create Date: 2002-03-14 16:36:28.000
NAICS Code: 44719
NAICS Description: Other Gasoline Stations
Issued EPA ID Date: 1997-11-06 00:00:00

CHEVRON PRODUCTS SS# 99010 (Continued) **S113086701**

Inactive Date:	2003-06-30 00:00:00
Facility Name:	CHEVRON PRODUCTS SS# 99010
Facility Address:	309 S MAIN ST
Facility Address 2:	Not reported
Facility City:	CORONA
Facility County:	Not reported
Facility State:	CA
Facility Zip:	928822206

Name:	CHEVRON 99010
Address:	309 S MAIN ST
Address 2:	Not reported
City,State,Zip:	CORONA, CA 928822206
EPA ID:	CAR000120170
Inactive Date:	Not reported
Create Date:	03/04/2003
Last Act Date:	07/28/2020
Mailing Name:	Not reported
Mailing Address:	PO BOX 6004
Mailing Address 2:	Not reported
Mailing City,State,Zip:	SAN RAMON, CA 945830000
Owner Name:	CHEVRON
Owner Address:	PO BOX 6004
Owner Address 2:	Not reported
Owner City,State,Zip:	SAN RAMON, CA 945830000
Contact Name:	KWAME AWUKU
Contact Address:	6001 BOLLINGER CANYON RD.
Contact Address 2:	Not reported
City,State,Zip:	SAN RAMON, CA 94583

NAICS:

EPA ID:	CAR000120170
Create Date:	2003-10-23 13:13:52.000
NAICS Code:	44711
NAICS Description:	Gasoline Stations with Convenience Stores
Issued EPA ID Date:	2003-03-04 14:25:35.18700
Inactive Date:	Not reported
Facility Name:	CHEVRON 99010
Facility Address:	309 S MAIN ST
Facility Address 2:	Not reported
Facility City:	CORONA
Facility County:	Not reported
Facility State:	CA
Facility Zip:	928822206

EPA ID:	CAR000120170
Create Date:	2011-08-17 14:36:26.000
NAICS Code:	447110
NAICS Description:	Gasoline Stations with Convenience Stores
Issued EPA ID Date:	2003-03-04 14:25:35.18700
Inactive Date:	Not reported
Facility Name:	CHEVRON 99010
Facility Address:	309 S MAIN ST
Facility Address 2:	Not reported
Facility City:	CORONA
Facility County:	Not reported
Facility State:	CA

CHEVRON PRODUCTS SS# 99010 (Continued) **S113086701**

Facility Zip: 928822206

I53 **CORONA MALL OIL COMPANY INC.** **RCRA-LQG** **1006805045**
NE **309 S MAIN ST** **FINDS** **CAR000120170**
1/8-1/4 **CORONA, CA 92882**
0.175 mi.
926 ft. **Site 6 of 7 in cluster I**

Relative: **Lower**
Actual: **647 ft.**

RCRA-LQG:

Date Form Received by Agency:		2006-02-16 00:00:00.0
Handler Name:	CHEVRON 99010	
Handler Address:		309 S MAIN ST.
Handler City,State,Zip:		CORONA, CA 92880
EPA ID:		CAR000120170
Contact Name:		KATHY L NORRIS
Contact Address:		Not reported
Contact City,State,Zip:		Not reported
Contact Telephone:		925-842-5931
Contact Fax:		Not reported
Contact Email:		KNORRIS@CHEVRON.COM
Contact Title:		Not reported
EPA Region:		09
Land Type:		Private
Federal Waste Generator Description:		Large Quantity Generator
Non-Notifier:		Not reported
Biennial Report Cycle:		2005
Accessibility:		Not reported
Active Site Indicator:		Handler Activities
State District Owner:		Not reported
State District:		Not reported
Mailing Address:		PO BOX 6004
Mailing City,State,Zip:		SAN RAMON, CA 94583
Owner Name:		CHEVRON USA INC.
Owner Type:		Private
Operator Name:		CHEVRON USA INC.
Operator Type:		Private
Short-Term Generator Activity:		No
Importer Activity:		No
Mixed Waste Generator:		No
Transporter Activity:		No
Transfer Facility Activity:		No
Recycler Activity with Storage:		No
Small Quantity On-Site Burner Exemption:		No
Smelting Melting and Refining Furnace Exemption:		No
Underground Injection Control:		No
Off-Site Waste Receipt:		No
Universal Waste Indicator:		No
Universal Waste Destination Facility:		No
Federal Universal Waste:		No
Active Site Fed-Reg Treatment Storage and Disposal Facility:		Not reported
Active Site Converter Treatment storage and Disposal Facility:		Not reported
Active Site State-Reg Treatment Storage and Disposal Facility:		Not reported
Active Site State-Reg Handler:		---
Federal Facility Indicator:		Not reported
Hazardous Secondary Material Indicator:		N
Sub-Part K Indicator:		Not reported
Commercial TSD Indicator:		No

CORONA MALL OIL COMPANY INC. (Continued) **1006805045**

Treatment Storage and Disposal Type:	Not reported
2018 GPRA Permit Baseline:	Not on the Baseline
2018 GPRA Renewals Baseline:	Not on the Baseline
Permit Renewals Workload Universe:	Not reported
Permit Workload Universe:	Not reported
Permit Progress Universe:	Not reported
Post-Closure Workload Universe:	Not reported
Closure Workload Universe:	Not reported
202 GPRA Corrective Action Baseline:	No
Corrective Action Workload Universe:	No
Subject to Corrective Action Universe:	No
Non-TSDFs Where RCRA CA has Been Imposed Universe:	No
TSDFs Potentially Subject to CA Under 3004 (u)/(v) Universe:	No
TSDFs Only Subject to CA under Discretionary Auth Universe:	No
Corrective Action Priority Ranking:	No NCAPS ranking
Environmental Control Indicator:	No
Institutional Control Indicator:	No
Human Exposure Controls Indicator:	N/A
Groundwater Controls Indicator:	N/A
Operating TSDF Universe:	Not reported
Full Enforcement Universe:	Not reported
Significant Non-Complier Universe:	No
Unaddressed Significant Non-Complier Universe:	No
Addressed Significant Non-Complier Universe:	No
Significant Non-Complier With a Compliance Schedule Universe:	No
Financial Assurance Required:	Not reported
Handler Date of Last Change:	2006-11-15 00:00:00.0
Recognized Trader-Importer:	No
Recognized Trader-Exporter:	No
Importer of Spent Lead Acid Batteries:	No
Exporter of Spent Lead Acid Batteries:	No
Recycler Activity Without Storage:	No
Manifest Broker:	No
Sub-Part P Indicator:	No

Biennial: List of Years

Year:	2005

Click Here for Biennial Reporting System Data:

Hazardous Waste Summary:

Waste Code:	D001
Waste Description:	IGNITABLE WASTE
Waste Code:	D018
Waste Description:	BENZENE

Handler - Owner Operator:

Owner/Operator Indicator:	Owner
Owner/Operator Name:	CHEVRON USA INC.
Legal Status:	Private
Date Became Current:	1974-09-04 00:00:00.
Date Ended Current:	Not reported
Owner/Operator Address:	PO BOX 6004
Owner/Operator City,State,Zip:	SAN RAMON, CA 94583
Owner/Operator Telephone:	Not reported

CORONA MALL OIL COMPANY INC. (Continued) **1006805045**

Owner/Operator Telephone Ext: Not reported
Owner/Operator Fax: Not reported
Owner/Operator Email: Not reported

Owner/Operator Indicator: Operator
Owner/Operator Name: CHEVRON USA INC.
Legal Status: Private
Date Became Current: 1974-09-04 00:00:00.
Date Ended Current: Not reported
Owner/Operator Address: Not reported
Owner/Operator City,State,Zip: Not reported
Owner/Operator Telephone: Not reported
Owner/Operator Telephone Ext: Not reported
Owner/Operator Fax: Not reported
Owner/Operator Email: Not reported

Owner/Operator Indicator: Owner
Owner/Operator Name: CHEVRON PRODUCTS CO
Legal Status: Private
Date Became Current: Not reported
Date Ended Current: Not reported
Owner/Operator Address: P O BOX 6004
Owner/Operator City,State,Zip: SAN RAMON, CA 94583
Owner/Operator Telephone: 925-842-5931
Owner/Operator Telephone Ext: Not reported
Owner/Operator Fax: Not reported
Owner/Operator Email: Not reported

Historic Generators:
Receive Date: 2002-05-16 00:00:00.0
Handler Name: CHEVRON STATION NO 99010
Federal Waste Generator Description: Small Quantity Generator
State District Owner: Not reported
Large Quantity Handler of Universal Waste: No
Recognized Trader Importer: No
Recognized Trader Exporter: No
Spent Lead Acid Battery Importer: No
Spent Lead Acid Battery Exporter: No
Current Record: No
Non Storage Recycler Activity: Not reported
Electronic Manifest Broker: Not reported

Receive Date: 2006-02-16 00:00:00.0
Handler Name: CHEVRON 99010
Federal Waste Generator Description: Large Quantity Generator
State District Owner: Not reported
Large Quantity Handler of Universal Waste: No
Recognized Trader Importer: No
Recognized Trader Exporter: No
Spent Lead Acid Battery Importer: No
Spent Lead Acid Battery Exporter: No
Current Record: Yes
Non Storage Recycler Activity: Not reported
Electronic Manifest Broker: Not reported

List of NAICS Codes and Descriptions:

CORONA MALL OIL COMPANY INC. (Continued) **1006805045**

NAICS Code: 44719
NAICS Description: OTHER GASOLINE STATIONS

Facility Has Received Notices of Violations:
Violations: No Violations Found

Evaluation Action Summary:
Evaluations: No Evaluations Found

FINDS:
Registry ID: 110055760332

Click Here:

Environmental Interest/Information System:
STATE MASTER

Click this hyperlink while viewing on your computer to access additional FINDS: detail in the EDR Site Report.

54
ESE
1/8-1/4
0.177 mi.
934 ft.

PRIVATE RESIDENCE
PRIVATE RESIDENCE
CORONA, CA 91714

LUST **S110654960**
Cortese **N/A**
CERS

Relative:
Higher

Actual:
680 ft.

LUST:

Name:	PRIVATE RESIDENCE
Address:	PRIVATE RESIDENCE
City,State,Zip:	CORONA, CA 91714
Lead Agency:	SANTA ANA RWQCB (REGION 8)
Case Type:	LUST Cleanup Site
Geo Track:	http://geotracker.waterboards.ca.gov/profile_report.asp?global_id=T0606576412
Global Id:	T0606576412
Latitude:	33.875271
Longitude:	-117.56517
Status:	Open - Inactive
Status Date:	11/07/2017
Case Worker:	CAB
RB Case Number:	083303911T
Local Agency:	RIVERSIDE COUNTY LOP
File Location:	All Files are on GeoTracker or in the Local Agency Database
Local Case Number:	Not reported
Potential Media Affect:	Soil
Potential Contaminants of Concern:	Diesel
Site History:	Fieldstone Communities, the developer of the subject site, discovered a concrete tank when they developed lot 41. The UST extended the length of the property and extended beyond the property to the north onto Radcliffe Circle and to the south onto Taber Street. The UST was apparently used to store fuel for the smudge pots in the former orange groves. The UST was found to contain debris and diesel affected soil. The contents of the UST within the Lot 41 property boundary were removed in December 2001. Two soil samples were collected from the stockpile of the affected soil. Total petroleum hydrocarbons (TPH)-diesel was detected at a concentration up to 6040 mg/kg. The concrete walls of the UST were removed to a depth of two to four feet below grade within the limits of Lot 41. The excavation

PRIVATE RESIDENCE (Continued) **S110654960**

work was not extended into the street or the easement between Lot 41 and Radcliffe Circle and Lot 41 and Taber Street. Elevated concentrations of petroleum hydrocarbons were detected in the soil and debris within the portion of the UST that exists beyond the property. TPH-diesel was detected at a concentration as high as 22,900 mg/kg. Soil samples were also collected through holes punched through the concrete floor of the UST. TPH-diesel was only detected at a moderate concentration in one sample near the northern end of the property. In response to these findings, Fieldstone Communities requested closure of remedial activities on the lot 41 property and Fieldstone stated that any further remedial work on the remaining UST and affected soil that exists on Radcliffe Avenue and the adjacent easement is the responsibility of the City of Corona. We did not grant site closure because the extent of the contamination that exists encased in the tanks beyond the property line and the outside of the UST at the north end of the property were not assessed. Furthermore, we have not established the responsible party to complete the abandonment of the UST and to conduct the continued assessment and remediation of the affected soil. We are requesting that you submit documentation regarding the City of Coronas ownership of the easement adjacent to the subject property, the City of Coronas responsibility to complete proper abandonment of the former UST and conduct further assessment of the affected soil, and any information on agreements between Fieldstone and the City of Corona regarding ownership of the subject property and the responsibility for the continued investigation and remediation of the releases from the UST. The further assessment and remediation of the residual petroleum that still remains in the UST under the easement to lot 41 and under Radcliffe Circle is necessary to protect the underlying groundwater resources, protect human health, reduce potential public nuisance, and properly abandon and close the remaining portion of the UST. Furthermore, the lateral and vertical extent of the petroleum hydrocarbon-affected soil detected outside the UST must be adequately assessed to determine the potential threat to the underlying groundwater resources and public health.

LUST:

Global Id:	T0606576412
Contact Type:	Regional Board Caseworker
Contact Name:	CARL BERNHARDT
Organization Name:	SANTA ANA RWQCB (REGION 8)
Address:	3737 MAIN STREET, SUITE 500
City:	RIVERSIDE
Email:	carl.bernhardt@waterboards.ca.gov
Phone Number:	9517824495

Global Id:	T0606576412
Contact Type:	Local Agency Caseworker
Contact Name:	Riverside County LOP
Organization Name:	RIVERSIDE COUNTY LOP
Address:	3880 LEMON ST SUITE 200
City:	RIVERSIDE
Email:	Not reported
Phone Number:	9519558980

LUST:

Global Id:	T0606576412

PRIVATE RESIDENCE (Continued) **S110654960**

Action Type: RESPONSE
Date: 05/04/2003
Action: Other Report / Document

Global Id: T0606576412
Action Type: ENFORCEMENT
Date: 04/04/2003
Action: Staff Letter

Global Id: T0606576412
Action Type: ENFORCEMENT
Date: 08/02/2013
Action: File review

Global Id: T0606576412
Action Type: ENFORCEMENT
Date: 05/07/2014
Action: File review

Global Id: T0606576412
Action Type: ENFORCEMENT
Date: 06/04/2015
Action: File Review - Closure

Global Id: T0606576412
Action Type: REMEDIATION
Date: 12/11/2001
Action: Excavation

Global Id: T0606576412
Action Type: Other
Date: 12/11/2001
Action: Leak Discovery

Global Id: T0606576412
Action Type: ENFORCEMENT
Date: 05/01/2020
Action: File review

Global Id: T0606576412
Action Type: Other
Date: 12/11/2001
Action: Leak Stopped

Global Id: T0606576412
Action Type: ENFORCEMENT
Date: 12/21/2009
Action: Technical Correspondence / Assistance / Other

Global Id: T0606576412
Action Type: ENFORCEMENT
Date: 06/26/2002
Action: Staff Letter

Global Id: T0606576412
Action Type: Other
Date: 02/11/2002

PRIVATE RESIDENCE (Continued) **S110654960**

Action: Leak Reported

Global Id: T0606576412
Action Type: RESPONSE
Date: 10/23/2002
Action: Request for Closure

Global Id: T0606576412
Action Type: RESPONSE
Date: 08/02/2002
Action: Other Report / Document

Global Id: T0606576412
Action Type: ENFORCEMENT
Date: 06/22/2010
Action: Technical Correspondence / Assistance / Other

LUST:
Global Id: T0606576412
Status: Open - Case Begin Date
Status Date: 12/11/2001

Global Id: T0606576412
Status: Open - Remediation
Status Date: 12/11/2001

Global Id: T0606576412
Status: Open - Inactive
Status Date: 11/07/2017

CORTESE:
Name: PRIVATE RESIDENCE
Address: PRIVATE RESIDENCE
City,State,Zip: CORONA, CA 91714
Region: CORTESE
Envirostor Id: Not reported
Global ID: T0606576412
Site/Facility Type: LUST CLEANUP SITE
Cleanup Status: OPEN - INACTIVE
Status Date: Not reported
Site Code: Not reported
Latitude: Not reported
Longitude: Not reported
Owner: Not reported
Enf Type: Not reported
Swat R: Not reported
Flag: active
Order No: Not reported
Waste Discharge System No: Not reported
Effective Date: Not reported
Region 2: Not reported
WID Id: Not reported
Solid Waste Id No: Not reported
Waste Management Uit Name: Not reported
File Name: Active Open

PRIVATE RESIDENCE (Continued) **S110654960**

Name:	PRIVATE RESIDENCE
Address:	PRIVATE RESIDENCE
City,State,Zip:	CORONA, CA 92880
Region:	CORTESE
Envirostor Id:	Not reported
Global ID:	T0606540855
Site/Facility Type:	LUST CLEANUP SITE
Cleanup Status:	COMPLETED - CASE CLOSED
Status Date:	Not reported
Site Code:	Not reported
Latitude:	Not reported
Longitude:	Not reported
Owner:	Not reported
Enf Type:	Not reported
Swat R:	Not reported
Flag:	active
Order No:	Not reported
Waste Discharge System No:	Not reported
Effective Date:	Not reported
Region 2:	Not reported
WID Id:	Not reported
Solid Waste Id No:	Not reported
Waste Management Uit Name:	Not reported
File Name:	Active Open

CERS:

Name:	PRIVATE RESIDENCE
Address:	PRIVATE RESIDENCE
City,State,Zip:	CORONA, CA 92880
Site ID:	191397
CERS ID:	T0606540855
CERS Description:	Leaking Underground Storage Tank Cleanup Site

Affiliation:

Affiliation Type Desc:	Local Agency Caseworker
Entity Name:	Riverside County LOP - RIVERSIDE COUNTY LOP
Entity Title:	Not reported
Affiliation Address:	3880 LEMON ST SUITE 200
Affiliation City:	RIVERSIDE
Affiliation State:	CA
Affiliation Country:	Not reported
Affiliation Zip:	Not reported
Affiliation Phone:	9519558980

Affiliation Type Desc:	Regional Board Caseworker
Entity Name:	ROSE SCOTT - SANTA ANA RWQCB (REGION 8)
Entity Title:	Not reported
Affiliation Address:	3737 MAIN STREET, SUITE 500
Affiliation City:	RIVERSIDE
Affiliation State:	CA
Affiliation Country:	Not reported
Affiliation Zip:	Not reported
Affiliation Phone:	9513206375

Name:	PRIVATE RESIDENCE
Address:	PRIVATE RESIDENCE

PRIVATE RESIDENCE (Continued) **S110654960**

City,State,Zip: CORONA, CA 91714
Site ID: 248329
CERS ID: T0606576412
CERS Description: Leaking Underground Storage Tank Cleanup Site

Affiliation:
Affiliation Type Desc: Regional Board Caseworker
Entity Name: CARL BERNHARDT - SANTA ANA RWQCB (REGION 8)
Entity Title: Not reported
Affiliation Address: 3737 MAIN STREET, SUITE 500
Affiliation City: RIVERSIDE
Affiliation State: CA
Affiliation Country: Not reported
Affiliation Zip: Not reported
Affiliation Phone: 9517824495

Affiliation Type Desc: Local Agency Caseworker
Entity Name: Riverside County LOP - RIVERSIDE COUNTY LOP
Entity Title: Not reported
Affiliation Address: 3880 LEMON ST SUITE 200
Affiliation City: RIVERSIDE
Affiliation State: CA
Affiliation Country: Not reported
Affiliation Zip: Not reported
Affiliation Phone: 9519558980

I55 **CORONA MALL OIL SERVICE COMPANY** **CERS HAZ WASTE** **S123505076**
NE **117-B E. 4TH STREET** **CERS** **N/A**
1/8-1/4 **CORONA, CA 92879**
0.177 mi.
934 ft. **Site 7 of 7 in cluster I**

Relative:
Lower

Actual:
651 ft.

CERS HAZ WASTE:
Name: CORONA MALL OIL SERVICE COMPANY
Address: 117-B E. 4TH STREET
City,State,Zip: CORONA, CA 92879-1462
Site ID: 21769
CERS ID: 10490746
CERS Description: Hazardous Waste Generator

CERS:
Name: CORONA MALL OIL SERVICE COMPANY
Address: 117-B E. 4TH STREET
City,State,Zip: CORONA, CA 92879-1462
Site ID: 21769
CERS ID: 10490746
CERS Description: Chemical Storage Facilities

Violations:
Site ID: 21769
Site Name: Corona Mall Oil Service Company
Violation Date: 05-01-2015
Citation: HSC 6.95 25505(a)(4) - California Health and Safety Code, Chapter 6.95, Section(s) 25505(a)(4)
Violation Description: Failure to provide initial and annual training to all employees in safety procedures in the event of a release or threatened release of a hazardous material or failure to document and maintain training

CORONA MALL OIL SERVICE COMPANY (Continued) **S123505076**

records for a minimum of three years.
Violation Notes: Returned to compliance on 04/21/2016.
Violation Division: Corona Fire Department
Violation Program: HMRRP
Violation Source: CERS

Site ID: 21769
Site Name: Corona Mall Oil Service Company
Violation Date: 05-01-2015
Citation: HSC 6.95 25508(a)(1) - California Health and Safety Code, Chapter 6.95, Section(s) 25508(a)(1)
Violation Description: Failure to complete and electronically submit a site map with all required content.
Violation Notes: Returned to compliance on 04/21/2016. Update site map - loading area, emergency shut off and staging area
Violation Division: Corona Fire Department
Violation Program: HMRRP
Violation Source: CERS

Evaluation:
Eval General Type: Compliance Evaluation Inspection
Eval Date: 05-01-2015
Violations Found: Yes
Eval Type: Routine done by local agency
Eval Notes: Not reported
Eval Division: Corona Fire Department
Eval Program: HMRRP
Eval Source: CERS

Eval General Type: Compliance Evaluation Inspection
Eval Date: 11-03-2020
Violations Found: No
Eval Type: Routine done by local agency
Eval Notes: No Violations on 11/03/2020
Eval Division: Corona Fire Department
Eval Program: HMRRP
Eval Source: CERS

Enforcement Action:
Site ID: 21769
Site Name: Corona Mall Oil Service Company
Site Address: 117-B E. 4TH STREET
Site City: CORONA
Site Zip: 92879-1462
Enf Action Date: 05-01-2015
Enf Action Type: Notice of Violation (Unified Program)
Enf Action Description: Notice of Violation Issued by the Inspector at the Time of Inspection
Enf Action Notes: Not reported
Enf Action Division: Corona Fire Department
Enf Action Program: HMRRP
Enf Action Source: CERS

Affiliation:
Affiliation Type Desc: Document Preparer
Entity Name: Rick Martin
Entity Title: Not reported

CORONA MALL OIL SERVICE COMPANY (Continued) **S123505076**

Affiliation Address:	Not reported
Affiliation City:	Not reported
Affiliation State:	Not reported
Affiliation Country:	Not reported
Affiliation Zip:	Not reported
Affiliation Phone:	Not reported
Affiliation Type Desc:	Environmental Contact
Entity Name:	Warren Shine
Entity Title:	Not reported
Affiliation Address:	117-B E. 4th Street
Affiliation City:	Corona
Affiliation State:	CA
Affiliation Country:	Not reported
Affiliation Zip:	92879-1462
Affiliation Phone:	Not reported
Affiliation Type Desc:	Operator
Entity Name:	Corona Mall Oil Company
Entity Title:	Not reported
Affiliation Address:	Not reported
Affiliation City:	Not reported
Affiliation State:	Not reported
Affiliation Country:	Not reported
Affiliation Zip:	Not reported
Affiliation Phone:	(951) 734-0600
Affiliation Type Desc:	Property Owner
Entity Name:	KST Trust
Entity Title:	Not reported
Affiliation Address:	P.O. Box 2319
Affiliation City:	Corona
Affiliation State:	CA
Affiliation Country:	United States
Affiliation Zip:	92878
Affiliation Phone:	(951) 734-0600
Affiliation Type Desc:	CUPA District
Entity Name:	Riverside Cnty Env Health
Entity Title:	Not reported
Affiliation Address:	4065 County Circle Drive, Room 104
Affiliation City:	Riverside
Affiliation State:	CA
Affiliation Country:	Not reported
Affiliation Zip:	92503
Affiliation Phone:	(951) 358-5055
Affiliation Type Desc:	Facility Mailing Address
Entity Name:	Mailing Address
Entity Title:	Not reported
Affiliation Address:	117-B E. 4th Street
Affiliation City:	Corona
Affiliation State:	CA
Affiliation Country:	Not reported
Affiliation Zip:	92879-1462
Affiliation Phone:	Not reported

CORONA MALL OIL SERVICE COMPANY (Continued) **S123505076**

Affiliation Type Desc:	Identification Signer
Entity Name:	Warren Shine
Entity Title:	President
Affiliation Address:	Not reported
Affiliation City:	Not reported
Affiliation State:	Not reported
Affiliation Country:	Not reported
Affiliation Zip:	Not reported
Affiliation Phone:	Not reported

Affiliation Type Desc:	Legal Owner
Entity Name:	Warren Shine
Entity Title:	Not reported
Affiliation Address:	117-B E. 4th Street
Affiliation City:	Corona
Affiliation State:	CA
Affiliation Country:	United States
Affiliation Zip:	92879-1462
Affiliation Phone:	(951) 264-9605

Affiliation Type Desc:	Parent Corporation
Entity Name:	Corona Mall Oil Service Company (Shop)
Entity Title:	Not reported
Affiliation Address:	Not reported
Affiliation City:	Not reported
Affiliation State:	Not reported
Affiliation Country:	Not reported
Affiliation Zip:	Not reported
Affiliation Phone:	Not reported

J56 **CHEVRON #9-9010** **LUST** **S109517625**
NE **309 MAIN** **N/A**
1/8-1/4 **CORONA, CA**
0.179 mi.
943 ft. **Site 1 of 2 in cluster J**

Relative: RIVERSIDE CO. LUST:
Lower

Actual: Name:	CHEVRON #9-9010
644 ft. Address:	309 MAIN
City,State,Zip:	CORONA, CA
Region:	RIVERSIDE
Facility ID:	200828072
Employee:	Reyes
Site Closed:	Yes
Case Type:	Drinking Water Aquifer affected
Facility Status:	closed/action completed
Casetype Decode:	An Aquifer used for Drinking Water supply has been contaminated.
Fstatus Decode:	Closed/Action completed

K57 **99 CENTS ONLY STORES** **CERS HAZ WASTE** **S113800592**
SE **725 S MAIN ST** **HAZNET** **N/A**
1/8-1/4 **CORONA, CA 92882** **CERS**
0.183 mi. **HWTS**
965 ft. **Site 1 of 3 in cluster K**

Relative:
Higher

Actual:
694 ft.

CERS HAZ WASTE:
Name: 99 CENTS ONLY STORES #78
Address: 725 S MAIN ST
City,State,Zip: CORONA, CA 92882
Site ID: 88561
CERS ID: 10443124
CERS Description: Hazardous Waste Generator

HAZNET:
Name: 99 CENTS ONLY STORES
Address: 725 S MAIN ST
Address 2: Not reported
City,State,Zip: CORONA, CA 90023
Contact: EDGAR FLORES
Telephone: 3239193290
Mailing Name: Not reported
Mailing Address: 4000 UNION PACIFIC AVENUE

Year: 2019
Gepaid: CAL000369769
TSD EPA ID: NVD980895338
CA Waste Code: 214 - Unspecified solvent mixture
Disposal Method: H141 - Storage, Bulking, And/Or Transfer Off Site--No Treatment/Reovery (H010-H129) Or (H131-H135)
Tons: 0.04200

Year: 2019
Gepaid: CAL000369769
TSD EPA ID: NVD980895338
CA Waste Code: 331 - Off-specification, aged or surplus organics
Disposal Method: H141 - Storage, Bulking, And/Or Transfer Off Site--No Treatment/Reovery (H010-H129) Or (H131-H135)
Tons: 0.00700

Year: 2019
Gepaid: CAL000369769
TSD EPA ID: CAD008364432
CA Waste Code: 181 - Other inorganic solid waste
Disposal Method: H141 - Storage, Bulking, And/Or Transfer Off Site--No Treatment/Reovery (H010-H129) Or (H131-H135)
Tons: 0.00300

Year: 2019
Gepaid: CAL000369769
TSD EPA ID: CAD008364432
CA Waste Code: 331 - Off-specification, aged or surplus organics
Disposal Method: H141 - Storage, Bulking, And/Or Transfer Off Site--No Treatment/Reovery (H010-H129) Or (H131-H135)
Tons: 0.00750

Year: 2019
Gepaid: CAL000369769
TSD EPA ID: AZR000515924

99 CENTS ONLY STORES (Continued) **S113800592**

CA Waste Code: 331 - Off-specification, aged or surplus organics
Disposal Method: H141 - Storage, Bulking, And/Or Transfer Off Site--No Treatment/Reovery (H010-H129) Or (H131-H135)
Tons: 0.11200

Year: 2019
Gepaid: CAL000369769
TSD EPA ID: CAD008364432
CA Waste Code: 122 - Alkaline solution without metals pH >= 12.5
Disposal Method: H141 - Storage, Bulking, And/Or Transfer Off Site--No Treatment/Reovery (H010-H129) Or (H131-H135)
Tons: 0.12900

Year: 2018
Gepaid: CAL000369769
TSD EPA ID: CAD008364432
CA Waste Code: 122 - Alkaline solution without metals pH >= 12.5
Disposal Method: H141 - Storage, Bulking, And/Or Transfer Off Site--No Treatment/Reovery (H010-H129) Or (H131-H135)
Tons: 0.14150

Year: 2018
Gepaid: CAL000369769
TSD EPA ID: AZR000515924
CA Waste Code: 331 - Off-specification, aged or surplus organics
Disposal Method: H141 - Storage, Bulking, And/Or Transfer Off Site--No Treatment/Reovery (H010-H129) Or (H131-H135)
Tons: 0.13200

Year: 2018
Gepaid: CAL000369769
TSD EPA ID: NVD980895338
CA Waste Code: 331 - Off-specification, aged or surplus organics
Disposal Method: H141 - Storage, Bulking, And/Or Transfer Off Site--No Treatment/Reovery (H010-H129) Or (H131-H135)
Tons: 0.04800

Year: 2018
Gepaid: CAL000369769
TSD EPA ID: NVD980895338
CA Waste Code: 214 - Unspecified solvent mixture
Disposal Method: H141 - Storage, Bulking, And/Or Transfer Off Site--No Treatment/Reovery (H010-H129) Or (H131-H135)
Tons: 0.06550

Click this hyperlink while viewing on your computer to access
29 additional CA HAZNET: record(s) in the EDR Site Report.

Additional Info:
Year: 2012
Gen EPA ID: CAL000369769

Shipment Date: 20121211
Creation Date: 3/1/2013 22:15:08
Receipt Date: 20121220
Manifest ID: 010951081JJK

99 CENTS ONLY STORES (Continued) **S113800592**

Trans EPA ID:	CAR000188201
Trans Name:	ENVIRONMENTAL RECOVERY SERVICES INC
Trans 2 EPA ID:	Not reported
Trans 2 Name:	Not reported
TSDF EPA ID:	CAD028409019
Trans Name:	CROSBY & OVERTON
TSDF Alt EPA ID:	Not reported
TSDF Alt Name:	Not reported
Waste Code Description:	331 - Off-specification, aged, or surplus organics
RCRA Code:	D001
Meth Code:	H141 - Storage, Bulking, And/Or Transfer Off Site--No Treatment/Reovery (H010-H129) Or (H131-H135)
Quantity Tons:	0.0125
Waste Quantity:	25
Quantity Unit:	P
Additional Code 1:	Not reported
Additional Code 2:	Not reported
Additional Code 3:	Not reported
Additional Code 4:	Not reported
Additional Code 5:	Not reported
Shipment Date:	20121211
Creation Date:	3/1/2013 22:15:08
Receipt Date:	20121220
Manifest ID:	010951081JJK
Trans EPA ID:	CAR000188201
Trans Name:	ENVIRONMENTAL RECOVERY SERVICES INC
Trans 2 EPA ID:	Not reported
Trans 2 Name:	Not reported
TSDF EPA ID:	CAD028409019
Trans Name:	CROSBY & OVERTON
TSDF Alt EPA ID:	Not reported
TSDF Alt Name:	Not reported
Waste Code Description:	352 - Other organic solids
RCRA Code:	F003
Meth Code:	H141 - Storage, Bulking, And/Or Transfer Off Site--No Treatment/Reovery (H010-H129) Or (H131-H135)
Quantity Tons:	0.01
Waste Quantity:	20
Quantity Unit:	P
Additional Code 1:	D001
Additional Code 2:	Not reported
Additional Code 3:	Not reported
Additional Code 4:	Not reported
Additional Code 5:	Not reported
Shipment Date:	20121211
Creation Date:	3/1/2013 22:15:08
Receipt Date:	20121220
Manifest ID:	010951081JJK
Trans EPA ID:	CAR000188201
Trans Name:	ENVIRONMENTAL RECOVERY SERVICES INC
Trans 2 EPA ID:	Not reported
Trans 2 Name:	Not reported
TSDF EPA ID:	CAD028409019
Trans Name:	CROSBY & OVERTON
TSDF Alt EPA ID:	Not reported

99 CENTS ONLY STORES (Continued) **S113800592**

TSDF Alt Name:	Not reported
Waste Code Description:	352 - Other organic solids
RCRA Code:	Not reported
Meth Code:	H141 - Storage, Bulking, And/Or Transfer Off Site--No Treatment/Reovery (H010-H129) Or (H131-H135)
Quantity Tons:	0.0075
Waste Quantity:	15
Quantity Unit:	P
Additional Code 1:	Not reported
Additional Code 2:	Not reported
Additional Code 3:	Not reported
Additional Code 4:	Not reported
Additional Code 5:	Not reported
Shipment Date:	20121211
Creation Date:	Not reported
Receipt Date:	Not reported
Manifest ID:	010951081JJK
Trans EPA ID:	CAR000188201
Trans Name:	ENVIRONMENTAL RECOVERY SERVICES INC
Trans 2 EPA ID:	Not reported
Trans 2 Name:	Not reported
TSDF EPA ID:	CAD028409019
Trans Name:	CROSBY & OVERTON
TSDF Alt EPA ID:	Not reported
TSDF Alt Name:	Not reported
Waste Code Description:	181 - Other inorganic solid waste Organics
RCRA Code:	Not reported
Meth Code:	H141 - Storage, Bulking, And/Or Transfer Off Site--No Treatment/Reovery (H010-H129) Or (H131-H135)
Quantity Tons:	0.04
Waste Quantity:	80
Quantity Unit:	P
Additional Code 1:	Not reported
Additional Code 2:	Not reported
Additional Code 3:	Not reported
Additional Code 4:	Not reported
Additional Code 5:	Not reported
Shipment Date:	20120611
Creation Date:	8/7/2012 22:15:22
Receipt Date:	20120614
Manifest ID:	009805424JJK
Trans EPA ID:	CAR000188201
Trans Name:	ENVIRONMENTAL RECOVERY SERVICES INC
Trans 2 EPA ID:	Not reported
Trans 2 Name:	Not reported
TSDF EPA ID:	CAD028409019
Trans Name:	CROSBY & OVERTON
TSDF Alt EPA ID:	Not reported
TSDF Alt Name:	Not reported
Waste Code Description:	331 - Off-specification, aged, or surplus organics
RCRA Code:	D001
Meth Code:	H141 - Storage, Bulking, And/Or Transfer Off Site--No Treatment/Reovery (H010-H129) Or (H131-H135)
Quantity Tons:	0.02
Waste Quantity:	40

99 CENTS ONLY STORES (Continued) **S113800592**

Quantity Unit:	P
Additional Code 1:	Not reported
Additional Code 2:	Not reported
Additional Code 3:	Not reported
Additional Code 4:	Not reported
Additional Code 5:	Not reported
Shipment Date:	20120611
Creation Date:	8/7/2012 22:15:22
Receipt Date:	20120614
Manifest ID:	009805424JJK
Trans EPA ID:	CAR000188201
Trans Name:	ENVIRONMENTAL RECOVERY SERVICES INC
Trans 2 EPA ID:	Not reported
Trans 2 Name:	Not reported
TSDF EPA ID:	CAD028409019
Trans Name:	CROSBY & OVERTON
TSDF Alt EPA ID:	Not reported
TSDF Alt Name:	Not reported
Waste Code Description:	352 - Other organic solids
RCRA Code:	F003
Meth Code:	H141 - Storage, Bulking, And/Or Transfer Off Site--No Treatment/Reovery (H010-H129) Or (H131-H135)
Quantity Tons:	0.0075
Waste Quantity:	15
Quantity Unit:	P
Additional Code 1:	D001
Additional Code 2:	Not reported
Additional Code 3:	Not reported
Additional Code 4:	Not reported
Additional Code 5:	Not reported
Shipment Date:	20120611
Creation Date:	8/7/2012 22:15:22
Receipt Date:	20120614
Manifest ID:	009805424JJK
Trans EPA ID:	CAR000188201
Trans Name:	ENVIRONMENTAL RECOVERY SERVICES INC
Trans 2 EPA ID:	Not reported
Trans 2 Name:	Not reported
TSDF EPA ID:	CAD028409019
Trans Name:	CROSBY & OVERTON
TSDF Alt EPA ID:	Not reported
TSDF Alt Name:	Not reported
Waste Code Description:	352 - Other organic solids
RCRA Code:	Not reported
Meth Code:	H141 - Storage, Bulking, And/Or Transfer Off Site--No Treatment/Reovery (H010-H129) Or (H131-H135)
Quantity Tons:	0.005
Waste Quantity:	10
Quantity Unit:	P
Additional Code 1:	Not reported
Additional Code 2:	Not reported
Additional Code 3:	Not reported
Additional Code 4:	Not reported
Additional Code 5:	Not reported

99 CENTS ONLY STORES (Continued) **S113800592**

Shipment Date:	20120611
Creation Date:	8/7/2012 22:15:22
Receipt Date:	20120614
Manifest ID:	009805424JJK
Trans EPA ID:	CAR000188201
Trans Name:	ENVIRONMENTAL RECOVERY SERVICES INC
Trans 2 EPA ID:	Not reported
Trans 2 Name:	Not reported
TSDF EPA ID:	CAD028409019
Trans Name:	CROSBY & OVERTON
TSDF Alt EPA ID:	Not reported
TSDF Alt Name:	Not reported
Waste Code Description:	181 - Other inorganic solid waste Organics
RCRA Code:	Not reported
Meth Code:	H141 - Storage, Bulking, And/Or Transfer Off Site--No Treatment/Reovery (H010-H129) Or (H131-H135)
Quantity Tons:	0.0225
Waste Quantity:	45
Quantity Unit:	P
Additional Code 1:	Not reported
Additional Code 2:	Not reported
Additional Code 3:	Not reported
Additional Code 4:	Not reported
Additional Code 5:	Not reported

Additional Info:

Year:	2013
Gen EPA ID:	CAL000369769
Shipment Date:	20131106
Creation Date:	3/30/2014 22:15:19
Receipt Date:	20131121
Manifest ID:	005139181FLE
Trans EPA ID:	MNS000110924
Trans Name:	STERICYCLE SPECIALTY WASTE SOLUTIONS INC
Trans 2 EPA ID:	OKD981588791
Trans 2 Name:	TRIAD TRANSPORT INC
TSDF EPA ID:	INR000110197
Trans Name:	STERICYCLE INC
TSDF Alt EPA ID:	Not reported
TSDF Alt Name:	Not reported
Waste Code Description:	122 - Alkaline solution without metals (pH > 12.5
RCRA Code:	D002
Meth Code:	H141 - Storage, Bulking, And/Or Transfer Off Site--No Treatment/Reovery (H010-H129) Or (H131-H135)
Quantity Tons:	0.11
Waste Quantity:	220
Quantity Unit:	P
Additional Code 1:	Not reported
Additional Code 2:	Not reported
Additional Code 3:	Not reported
Additional Code 4:	Not reported
Additional Code 5:	Not reported
Shipment Date:	20131106
Creation Date:	3/30/2014 22:15:19
Receipt Date:	20131121

99 CENTS ONLY STORES (Continued) **S113800592**

Manifest ID:	005139181FLE
Trans EPA ID:	MNS000110924
Trans Name:	STERICYCLE SPECIALTY WASTE SOLUTIONS INC
Trans 2 EPA ID:	OKD981588791
Trans 2 Name:	TRIAD TRANSPORT INC
TSDF EPA ID:	INR000110197
Trans Name:	STERICYCLE INC
TSDF Alt EPA ID:	Not reported
TSDF Alt Name:	Not reported
Waste Code Description:	214 - Unspecified solvent mixture
RCRA Code:	D001
Meth Code:	H141 - Storage, Bulking, And/Or Transfer Off Site--No Treatment/Reovery (H010-H129) Or (H131-H135)
Quantity Tons:	0.0155
Waste Quantity:	31
Quantity Unit:	P
Additional Code 1:	Not reported
Additional Code 2:	Not reported
Additional Code 3:	Not reported
Additional Code 4:	Not reported
Additional Code 5:	Not reported
Shipment Date:	20131106
Creation Date:	3/30/2014 22:15:19
Receipt Date:	20131121
Manifest ID:	005139181FLE
Trans EPA ID:	MNS000110924
Trans Name:	STERICYCLE SPECIALTY WASTE SOLUTIONS INC
Trans 2 EPA ID:	OKD981588791
Trans 2 Name:	TRIAD TRANSPORT INC
TSDF EPA ID:	INR000110197
Trans Name:	STERICYCLE INC
TSDF Alt EPA ID:	Not reported
TSDF Alt Name:	Not reported
Waste Code Description:	331 - Off-specification, aged, or surplus organics
RCRA Code:	D001
Meth Code:	H141 - Storage, Bulking, And/Or Transfer Off Site--No Treatment/Reovery (H010-H129) Or (H131-H135)
Quantity Tons:	0.0105
Waste Quantity:	21
Quantity Unit:	P
Additional Code 1:	Not reported
Additional Code 2:	Not reported
Additional Code 3:	Not reported
Additional Code 4:	Not reported
Additional Code 5:	Not reported
Shipment Date:	20131106
Creation Date:	3/30/2014 22:15:19
Receipt Date:	20131121
Manifest ID:	005139181FLE
Trans EPA ID:	MNS000110924
Trans Name:	STERICYCLE SPECIALTY WASTE SOLUTIONS INC
Trans 2 EPA ID:	OKD981588791
Trans 2 Name:	TRIAD TRANSPORT INC
TSDF EPA ID:	INR000110197
Trans Name:	STERICYCLE INC

99 CENTS ONLY STORES (Continued) **S113800592**

TSDF Alt EPA ID:	Not reported
TSDF Alt Name:	Not reported
Waste Code Description:	181 - Other inorganic solid waste Organics
RCRA Code:	D009
Meth Code:	H141 - Storage, Bulking, And/Or Transfer Off Site--No Treatment/Reovery (H010-H129) Or (H131-H135)
Quantity Tons:	0.0055
Waste Quantity:	11
Quantity Unit:	P
Additional Code 1:	Not reported
Additional Code 2:	Not reported
Additional Code 3:	Not reported
Additional Code 4:	Not reported
Additional Code 5:	Not reported
Shipment Date:	20131106
Creation Date:	Not reported
Receipt Date:	Not reported
Manifest ID:	005139181FLE
Trans EPA ID:	MNS000110924
Trans Name:	STERICYCLE SPECIALTY WASTE SOLUTIONS INC
Trans 2 EPA ID:	OKD981588791
Trans 2 Name:	TRIAD TRANSPORT INC
TSDF EPA ID:	INR000110197
Trans Name:	STERICYCLE INC
TSDF Alt EPA ID:	Not reported
TSDF Alt Name:	Not reported
Waste Code Description:	331 - Off-specification, aged, or surplus organics
RCRA Code:	Not reported
Meth Code:	- Not reported
Quantity Tons:	0.0085
Waste Quantity:	17
Quantity Unit:	P
Additional Code 1:	Not reported
Additional Code 2:	Not reported
Additional Code 3:	Not reported
Additional Code 4:	Not reported
Additional Code 5:	Not reported
Shipment Date:	20130508
Creation Date:	7/16/2013 22:15:16
Receipt Date:	20130515
Manifest ID:	011515544JJK
Trans EPA ID:	CAR000188201
Trans Name:	ENVIRONMENTAL RECOVERY SERVICES, INC.
Trans 2 EPA ID:	Not reported
Trans 2 Name:	Not reported
TSDF EPA ID:	CAD028409019
Trans Name:	CROSBY & OVERTON
TSDF Alt EPA ID:	Not reported
TSDF Alt Name:	Not reported
Waste Code Description:	352 - Other organic solids
RCRA Code:	F003
Meth Code:	H141 - Storage, Bulking, And/Or Transfer Off Site--No Treatment/Reovery (H010-H129) Or (H131-H135)
Quantity Tons:	0.0025
Waste Quantity:	5

99 CENTS ONLY STORES (Continued) **S113800592**

Quantity Unit:	P
Additional Code 1:	D001
Additional Code 2:	Not reported
Additional Code 3:	Not reported
Additional Code 4:	Not reported
Additional Code 5:	Not reported
Shipment Date:	20130508
Creation Date:	7/16/2013 22:15:16
Receipt Date:	20130515
Manifest ID:	011515544JJK
Trans EPA ID:	CAR000188201
Trans Name:	ENVIRONMENTAL RECOVERY SERVICES, INC.
Trans 2 EPA ID:	Not reported
Trans 2 Name:	Not reported
TSDF EPA ID:	CAD028409019
Trans Name:	CROSBY & OVERTON
TSDF Alt EPA ID:	Not reported
TSDF Alt Name:	Not reported
Waste Code Description:	352 - Other organic solids
RCRA Code:	Not reported
Meth Code:	H141 - Storage, Bulking, And/Or Transfer Off Site--No Treatment/Reovery (H010-H129) Or (H131-H135)
Quantity Tons:	0.0075
Waste Quantity:	15
Quantity Unit:	P
Additional Code 1:	Not reported
Additional Code 2:	Not reported
Additional Code 3:	Not reported
Additional Code 4:	Not reported
Additional Code 5:	Not reported
Shipment Date:	20130508
Creation Date:	7/16/2013 22:15:16
Receipt Date:	20130515
Manifest ID:	011515544JJK
Trans EPA ID:	CAR000188201
Trans Name:	ENVIRONMENTAL RECOVERY SERVICES, INC.
Trans 2 EPA ID:	Not reported
Trans 2 Name:	Not reported
TSDF EPA ID:	CAD028409019
Trans Name:	CROSBY & OVERTON
TSDF Alt EPA ID:	Not reported
TSDF Alt Name:	Not reported
Waste Code Description:	181 - Other inorganic solid waste Organics
RCRA Code:	Not reported
Meth Code:	H141 - Storage, Bulking, And/Or Transfer Off Site--No Treatment/Reovery (H010-H129) Or (H131-H135)
Quantity Tons:	0.0025
Waste Quantity:	5
Quantity Unit:	P
Additional Code 1:	Not reported
Additional Code 2:	Not reported
Additional Code 3:	Not reported
Additional Code 4:	Not reported
Additional Code 5:	Not reported

99 CENTS ONLY STORES (Continued) **S113800592**

Shipment Date:	20130508
Creation Date:	7/16/2013 22:15:16
Receipt Date:	20130515
Manifest ID:	011515544JJK
Trans EPA ID:	CAR000188201
Trans Name:	ENVIRONMENTAL RECOVERY SERVICES, INC.
Trans 2 EPA ID:	Not reported
Trans 2 Name:	Not reported
TSDF EPA ID:	CAD028409019
Trans Name:	CROSBY & OVERTON
TSDF Alt EPA ID:	Not reported
TSDF Alt Name:	Not reported
Waste Code Description:	331 - Off-specification, aged, or surplus organics
RCRA Code:	D001
Meth Code:	H141 - Storage, Bulking, And/Or Transfer Off Site--No Treatment/Reovery (H010-H129) Or (H131-H135)
Quantity Tons:	0.0025
Waste Quantity:	5
Quantity Unit:	P
Additional Code 1:	Not reported
Additional Code 2:	Not reported
Additional Code 3:	Not reported
Additional Code 4:	Not reported
Additional Code 5:	Not reported

Additional Info:

Year:	2017
Gen EPA ID:	CAL000369769
Shipment Date:	20171102
Creation Date:	6/27/2018 18:30:19
Receipt Date:	20171109
Manifest ID:	011322409FLE
Trans EPA ID:	MNS000110924
Trans Name:	STERICYCLE SPECIALTY WASTE SOLUTIONS INC
Trans 2 EPA ID:	CAR000217000
Trans 2 Name:	LA CHIQUITA TRUCKING
TSDF EPA ID:	CAD008364432
Trans Name:	RHO CHEM LLC
TSDF Alt EPA ID:	Not reported
TSDF Alt Name:	Not reported
Waste Code Description:	214 - Unspecified solvent mixture
RCRA Code:	D001
Meth Code:	H141 - Storage, Bulking, And/Or Transfer Off Site--No Treatment/Reovery (H010-H129) Or (H131-H135)
Quantity Tons:	0.0005
Waste Quantity:	1
Quantity Unit:	P
Additional Code 1:	Not reported
Additional Code 2:	Not reported
Additional Code 3:	Not reported
Additional Code 4:	Not reported
Additional Code 5:	Not reported
Shipment Date:	20171102
Creation Date:	6/27/2018 18:30:19
Receipt Date:	20171109

99 CENTS ONLY STORES (Continued) **S113800592**

Manifest ID:	011322409FLE
Trans EPA ID:	MNS000110924
Trans Name:	STERICYCLE SPECIALTY WASTE SOLUTIONS INC
Trans 2 EPA ID:	CAR000217000
Trans 2 Name:	LA CHIQUITA TRUCKING
TSDF EPA ID:	CAD008364432
Trans Name:	RHO CHEM LLC
TSDF Alt EPA ID:	Not reported
TSDF Alt Name:	Not reported
Waste Code Description:	122 - Alkaline solution without metals (pH > 12.5
RCRA Code:	D002
Meth Code:	H141 - Storage, Bulking, And/Or Transfer Off Site--No Treatment/Reovery (H010-H129) Or (H131-H135)
Quantity Tons:	0.014
Waste Quantity:	28
Quantity Unit:	P
Additional Code 1:	Not reported
Additional Code 2:	Not reported
Additional Code 3:	Not reported
Additional Code 4:	Not reported
Additional Code 5:	Not reported
Shipment Date:	20171102
Creation Date:	6/27/2018 18:30:19
Receipt Date:	20171109
Manifest ID:	011322409FLE
Trans EPA ID:	MNS000110924
Trans Name:	STERICYCLE SPECIALTY WASTE SOLUTIONS INC
Trans 2 EPA ID:	CAR000217000
Trans 2 Name:	LA CHIQUITA TRUCKING
TSDF EPA ID:	CAD008364432
Trans Name:	RHO CHEM LLC
TSDF Alt EPA ID:	Not reported
TSDF Alt Name:	Not reported
Waste Code Description:	331 - Off-specification, aged, or surplus organics
RCRA Code:	D001
Meth Code:	H141 - Storage, Bulking, And/Or Transfer Off Site--No Treatment/Reovery (H010-H129) Or (H131-H135)
Quantity Tons:	0.0185
Waste Quantity:	37
Quantity Unit:	P
Additional Code 1:	Not reported
Additional Code 2:	Not reported
Additional Code 3:	Not reported
Additional Code 4:	Not reported
Additional Code 5:	Not reported
Shipment Date:	20171102
Creation Date:	6/27/2018 18:30:19
Receipt Date:	20171109
Manifest ID:	011322409FLE
Trans EPA ID:	MNS000110924
Trans Name:	STERICYCLE SPECIALTY WASTE SOLUTIONS INC
Trans 2 EPA ID:	CAR000217000
Trans 2 Name:	LA CHIQUITA TRUCKING
TSDF EPA ID:	CAD008364432
Trans Name:	RHO CHEM LLC

99 CENTS ONLY STORES (Continued) **S113800592**

TSDF Alt EPA ID:	Not reported
TSDF Alt Name:	Not reported
Waste Code Description:	214 - Unspecified solvent mixture
RCRA Code:	D001
Meth Code:	H141 - Storage, Bulking, And/Or Transfer Off Site--No Treatment/Reovery (H010-H129) Or (H131-H135)
Quantity Tons:	0.095
Waste Quantity:	190
Quantity Unit:	P
Additional Code 1:	Not reported
Additional Code 2:	Not reported
Additional Code 3:	Not reported
Additional Code 4:	Not reported
Additional Code 5:	Not reported
Shipment Date:	20171102
Creation Date:	Not reported
Receipt Date:	Not reported
Manifest ID:	011322409FLE
Trans EPA ID:	MNS000110924
Trans Name:	STERICYCLE SPECIALTY WASTE SOLUTIONS INC
Trans 2 EPA ID:	CAR000217000
Trans 2 Name:	LA CHIQUITA TRUCKING
TSDF EPA ID:	CAD008364432
Trans Name:	RHO CHEM LLC
TSDF Alt EPA ID:	Not reported
TSDF Alt Name:	Not reported
Waste Code Description:	331 - Off-specification, aged, or surplus organics
RCRA Code:	Not reported
Meth Code:	H141 - Storage, Bulking, And/Or Transfer Off Site--No Treatment/Reovery (H010-H129) Or (H131-H135)
Quantity Tons:	0.1835
Waste Quantity:	367
Quantity Unit:	P
Additional Code 1:	Not reported
Additional Code 2:	Not reported
Additional Code 3:	Not reported
Additional Code 4:	Not reported
Additional Code 5:	Not reported
Shipment Date:	20171102
Creation Date:	Not reported
Receipt Date:	Not reported
Manifest ID:	011322409FLE
Trans EPA ID:	MNS000110924
Trans Name:	STERICYCLE SPECIALTY WASTE SOLUTIONS INC
Trans 2 EPA ID:	CAR000217000
Trans 2 Name:	LA CHIQUITA TRUCKING
TSDF EPA ID:	CAD008364432
Trans Name:	RHO CHEM LLC
TSDF Alt EPA ID:	Not reported
TSDF Alt Name:	Not reported
Waste Code Description:	331 - Off-specification, aged, or surplus organics
RCRA Code:	Not reported
Meth Code:	H141 - Storage, Bulking, And/Or Transfer Off Site--No Treatment/Reovery (H010-H129) Or (H131-H135)
Quantity Tons:	0.08

99 CENTS ONLY STORES (Continued) **S113800592**

Waste Quantity:	160
Quantity Unit:	P
Additional Code 1:	Not reported
Additional Code 2:	Not reported
Additional Code 3:	Not reported
Additional Code 4:	Not reported
Additional Code 5:	Not reported
Shipment Date:	20171102
Creation Date:	Not reported
Receipt Date:	Not reported
Manifest ID:	011322409FLE
Trans EPA ID:	MNS000110924
Trans Name:	STERICYCLE SPECIALTY WASTE SOLUTIONS INC
Trans 2 EPA ID:	CAR000217000
Trans 2 Name:	LA CHIQUITA TRUCKING
TSDF EPA ID:	CAD008364432
Trans Name:	RHO CHEM LLC
TSDF Alt EPA ID:	Not reported
TSDF Alt Name:	Not reported
Waste Code Description:	181 - Other inorganic solid waste Organics
RCRA Code:	D009
Meth Code:	H141 - Storage, Bulking, And/Or Transfer Off Site--No Treatment/Reovery (H010-H129) Or (H131-H135)
Quantity Tons:	0.002
Waste Quantity:	4
Quantity Unit:	P
Additional Code 1:	Not reported
Additional Code 2:	Not reported
Additional Code 3:	Not reported
Additional Code 4:	Not reported
Additional Code 5:	Not reported
Shipment Date:	20170425
Creation Date:	Not reported
Receipt Date:	Not reported
Manifest ID:	010204539FLE
Trans EPA ID:	MNS000110924
Trans Name:	STERICYCLE SPECIALTY WASTE SOLUTIONS INC
Trans 2 EPA ID:	NED986382133
Trans 2 Name:	SST
TSDF EPA ID:	CAD008364432
Trans Name:	RHO CHEM LLC
TSDF Alt EPA ID:	Not reported
TSDF Alt Name:	Not reported
Waste Code Description:	331 - Off-specification, aged, or surplus organics
RCRA Code:	Not reported
Meth Code:	H141 - Storage, Bulking, And/Or Transfer Off Site--No Treatment/Reovery (H010-H129) Or (H131-H135)
Quantity Tons:	0.139
Waste Quantity:	278
Quantity Unit:	P
Additional Code 1:	Not reported
Additional Code 2:	Not reported
Additional Code 3:	Not reported
Additional Code 4:	Not reported
Additional Code 5:	Not reported

99 CENTS ONLY STORES (Continued) **S113800592**

Shipment Date:	20170425
Creation Date:	Not reported
Receipt Date:	Not reported
Manifest ID:	010204539FLE
Trans EPA ID:	MNS000110924
Trans Name:	STERICYCLE SPECIALTY WASTE SOLUTIONS INC
Trans 2 EPA ID:	NED986382133
Trans 2 Name:	SST
TSDF EPA ID:	CAD008364432
Trans Name:	RHO CHEM LLC
TSDF Alt EPA ID:	Not reported
TSDF Alt Name:	Not reported
Waste Code Description:	181 - Other inorganic solid waste Organics
RCRA Code:	Not reported
Meth Code:	H141 - Storage, Bulking, And/Or Transfer Off Site--No Treatment/Reovery (H010-H129) Or (H131-H135)
Quantity Tons:	0.025
Waste Quantity:	50
Quantity Unit:	P
Additional Code 1:	Not reported
Additional Code 2:	Not reported
Additional Code 3:	Not reported
Additional Code 4:	Not reported
Additional Code 5:	Not reported

Shipment Date:	20170425
Creation Date:	Not reported
Receipt Date:	Not reported
Manifest ID:	010204539FLE
Trans EPA ID:	MNS000110924
Trans Name:	STERICYCLE SPECIALTY WASTE SOLUTIONS INC
Trans 2 EPA ID:	NED986382133
Trans 2 Name:	SST
TSDF EPA ID:	CAD008364432
Trans Name:	RHO CHEM LLC
TSDF Alt EPA ID:	Not reported
TSDF Alt Name:	Not reported
Waste Code Description:	181 - Other inorganic solid waste Organics
RCRA Code:	Not reported
Meth Code:	H141 - Storage, Bulking, And/Or Transfer Off Site--No Treatment/Reovery (H010-H129) Or (H131-H135)
Quantity Tons:	0.0015
Waste Quantity:	3
Quantity Unit:	P
Additional Code 1:	Not reported
Additional Code 2:	Not reported
Additional Code 3:	Not reported
Additional Code 4:	Not reported
Additional Code 5:	Not reported

Additional Info:

Year:	2015
Gen EPA ID:	CAL000369769

Shipment Date:	20151116
Creation Date:	Not reported
Receipt Date:	Not reported

99 CENTS ONLY STORES (Continued) **S113800592**

Manifest ID:	008576508FLE
Trans EPA ID:	MNS000110924
Trans Name:	STERICYCLE SPECIALTY WASTE SOLUTIONS INC
Trans 2 EPA ID:	CAD983649880
Trans 2 Name:	PSC ENVIRONMENTAL SERVICES LP
TSDF EPA ID:	CAD008364432
Trans Name:	RHO CHEM LLC
TSDF Alt EPA ID:	Not reported
TSDF Alt Name:	Not reported
Waste Code Description:	331 - Off-specification, aged, or surplus organics
RCRA Code:	Not reported
Meth Code:	H141 - Storage, Bulking, And/Or Transfer Off Site--No Treatment/Reovery (H010-H129) Or (H131-H135)
Quantity Tons:	0.1805
Waste Quantity:	361
Quantity Unit:	P
Additional Code 1:	Not reported
Additional Code 2:	Not reported
Additional Code 3:	Not reported
Additional Code 4:	Not reported
Additional Code 5:	Not reported

Shipment Date:	20151116
Creation Date:	2/5/2016 22:15:30
Receipt Date:	20151124
Manifest ID:	008576508FLE
Trans EPA ID:	MNS000110924
Trans Name:	STERICYCLE SPECIALTY WASTE SOLUTIONS INC
Trans 2 EPA ID:	CAD983649880
Trans 2 Name:	PSC ENVIRONMENTAL SERVICES LP
TSDF EPA ID:	CAD008364432
Trans Name:	RHO CHEM LLC
TSDF Alt EPA ID:	Not reported
TSDF Alt Name:	Not reported
Waste Code Description:	122 - Alkaline solution without metals (pH > 12.5
RCRA Code:	D002
Meth Code:	H141 - Storage, Bulking, And/Or Transfer Off Site--No Treatment/Reovery (H010-H129) Or (H131-H135)
Quantity Tons:	0.02
Waste Quantity:	40
Quantity Unit:	P
Additional Code 1:	Not reported
Additional Code 2:	Not reported
Additional Code 3:	Not reported
Additional Code 4:	Not reported
Additional Code 5:	Not reported

Shipment Date:	20151116
Creation Date:	2/5/2016 22:15:30
Receipt Date:	20151124
Manifest ID:	008576508FLE
Trans EPA ID:	MNS000110924
Trans Name:	STERICYCLE SPECIALTY WASTE SOLUTIONS INC
Trans 2 EPA ID:	CAD983649880
Trans 2 Name:	PSC ENVIRONMENTAL SERVICES LP
TSDF EPA ID:	CAD008364432
Trans Name:	RHO CHEM LLC

99 CENTS ONLY STORES (Continued) **S113800592**

TSDF Alt EPA ID:	Not reported
TSDF Alt Name:	Not reported
Waste Code Description:	331 - Off-specification, aged, or surplus organics
RCRA Code:	D001
Meth Code:	H141 - Storage, Bulking, And/Or Transfer Off Site--No Treatment/Reovery (H010-H129) Or (H131-H135)
Quantity Tons:	0.0165
Waste Quantity:	33
Quantity Unit:	P
Additional Code 1:	Not reported
Additional Code 2:	Not reported
Additional Code 3:	Not reported
Additional Code 4:	Not reported
Additional Code 5:	Not reported
Shipment Date:	20151116
Creation Date:	2/5/2016 22:15:30
Receipt Date:	20151124
Manifest ID:	008576508FLE
Trans EPA ID:	MNS000110924
Trans Name:	STERICYCLE SPECIALTY WASTE SOLUTIONS INC
Trans 2 EPA ID:	CAD983649880
Trans 2 Name:	PSC ENVIRONMENTAL SERVICES LP
TSDF EPA ID:	CAD008364432
Trans Name:	RHO CHEM LLC
TSDF Alt EPA ID:	Not reported
TSDF Alt Name:	Not reported
Waste Code Description:	214 - Unspecified solvent mixture
RCRA Code:	D001
Meth Code:	H141 - Storage, Bulking, And/Or Transfer Off Site--No Treatment/Reovery (H010-H129) Or (H131-H135)
Quantity Tons:	0.0215
Waste Quantity:	43
Quantity Unit:	P
Additional Code 1:	Not reported
Additional Code 2:	Not reported
Additional Code 3:	Not reported
Additional Code 4:	Not reported
Additional Code 5:	Not reported
Shipment Date:	20151116
Creation Date:	Not reported
Receipt Date:	Not reported
Manifest ID:	008576508FLE
Trans EPA ID:	MNS000110924
Trans Name:	STERICYCLE SPECIALTY WASTE SOLUTIONS INC
Trans 2 EPA ID:	CAD983649880
Trans 2 Name:	PSC ENVIRONMENTAL SERVICES LP
TSDF EPA ID:	CAD008364432
Trans Name:	RHO CHEM LLC
TSDF Alt EPA ID:	Not reported
TSDF Alt Name:	Not reported
Waste Code Description:	331 - Off-specification, aged, or surplus organics
RCRA Code:	Not reported
Meth Code:	H141 - Storage, Bulking, And/Or Transfer Off Site--No Treatment/Reovery (H010-H129) Or (H131-H135)
Quantity Tons:	0.2965

99 CENTS ONLY STORES (Continued) **S113800592**

Waste Quantity:	593
Quantity Unit:	P
Additional Code 1:	Not reported
Additional Code 2:	Not reported
Additional Code 3:	Not reported
Additional Code 4:	Not reported
Additional Code 5:	Not reported
Shipment Date:	20151116
Creation Date:	2/5/2016 22:15:30
Receipt Date:	20151124
Manifest ID:	008576508FLE
Trans EPA ID:	MNS000110924
Trans Name:	STERICYCLE SPECIALTY WASTE SOLUTIONS INC
Trans 2 EPA ID:	CAD983649880
Trans 2 Name:	PSC ENVIRONMENTAL SERVICES LP
TSDF EPA ID:	CAD008364432
Trans Name:	RHO CHEM LLC
TSDF Alt EPA ID:	Not reported
TSDF Alt Name:	Not reported
Waste Code Description:	181 - Other inorganic solid waste Organics
RCRA Code:	D009
Meth Code:	H141 - Storage, Bulking, And/Or Transfer Off Site--No Treatment/Reovery (H010-H129) Or (H131-H135)
Quantity Tons:	0.009
Waste Quantity:	18
Quantity Unit:	P
Additional Code 1:	Not reported
Additional Code 2:	Not reported
Additional Code 3:	Not reported
Additional Code 4:	Not reported
Additional Code 5:	Not reported
Shipment Date:	20151116
Creation Date:	Not reported
Receipt Date:	Not reported
Manifest ID:	008576508FLE
Trans EPA ID:	MNS000110924
Trans Name:	STERICYCLE SPECIALTY WASTE SOLUTIONS INC
Trans 2 EPA ID:	CAD983649880
Trans 2 Name:	PSC ENVIRONMENTAL SERVICES LP
TSDF EPA ID:	CAD008364432
Trans Name:	RHO CHEM LLC
TSDF Alt EPA ID:	Not reported
TSDF Alt Name:	Not reported
Waste Code Description:	181 - Other inorganic solid waste Organics
RCRA Code:	Not reported
Meth Code:	H141 - Storage, Bulking, And/Or Transfer Off Site--No Treatment/Reovery (H010-H129) Or (H131-H135)
Quantity Tons:	0.046
Waste Quantity:	92
Quantity Unit:	P
Additional Code 1:	Not reported
Additional Code 2:	Not reported
Additional Code 3:	Not reported
Additional Code 4:	Not reported
Additional Code 5:	Not reported

99 CENTS ONLY STORES (Continued) **S113800592**

Shipment Date:	20151116
Creation Date:	Not reported
Receipt Date:	Not reported
Manifest ID:	008576508FLE
Trans EPA ID:	MNS000110924
Trans Name:	STERICYCLE SPECIALTY WASTE SOLUTIONS INC
Trans 2 EPA ID:	CAD983649880
Trans 2 Name:	PSC ENVIRONMENTAL SERVICES LP
TSDF EPA ID:	CAD008364432
Trans Name:	RHO CHEM LLC
TSDF Alt EPA ID:	Not reported
TSDF Alt Name:	Not reported
Waste Code Description:	181 - Other inorganic solid waste Organics
RCRA Code:	Not reported
Meth Code:	H141 - Storage, Bulking, And/Or Transfer Off Site--No Treatment/Reovery (H010-H129) Or (H131-H135)
Quantity Tons:	0.0045
Waste Quantity:	9
Quantity Unit:	P
Additional Code 1:	Not reported
Additional Code 2:	Not reported
Additional Code 3:	Not reported
Additional Code 4:	Not reported
Additional Code 5:	Not reported

Shipment Date:	20151116
Creation Date:	Not reported
Receipt Date:	Not reported
Manifest ID:	008576508FLE
Trans EPA ID:	MNS000110924
Trans Name:	STERICYCLE SPECIALTY WASTE SOLUTIONS INC
Trans 2 EPA ID:	CAD983649880
Trans 2 Name:	PSC ENVIRONMENTAL SERVICES LP
TSDF EPA ID:	CAD008364432
Trans Name:	RHO CHEM LLC
TSDF Alt EPA ID:	Not reported
TSDF Alt Name:	Not reported
Waste Code Description:	331 - Off-specification, aged, or surplus organics
RCRA Code:	Not reported
Meth Code:	H141 - Storage, Bulking, And/Or Transfer Off Site--No Treatment/Reovery (H010-H129) Or (H131-H135)
Quantity Tons:	0.0075
Waste Quantity:	15
Quantity Unit:	P
Additional Code 1:	Not reported
Additional Code 2:	Not reported
Additional Code 3:	Not reported
Additional Code 4:	Not reported
Additional Code 5:	Not reported

Shipment Date:	20151116
Creation Date:	Not reported
Receipt Date:	Not reported
Manifest ID:	008576508FLE
Trans EPA ID:	MNS000110924
Trans Name:	STERICYCLE SPECIALTY WASTE SOLUTIONS INC
Trans 2 EPA ID:	CAD983649880

99 CENTS ONLY STORES (Continued) **S113800592**

Trans 2 Name: PSC ENVIRONMENTAL SERVICES LP
TSDF EPA ID: CAD008364432
Trans Name: RHO CHEM LLC
TSDF Alt EPA ID: Not reported
TSDF Alt Name: Not reported
Waste Code Description: 331 - Off-specification, aged, or surplus organics
RCRA Code: Not reported
Meth Code: H141 - Storage, Bulking, And/Or Transfer Off Site--No Treatment/Reovery (H010-H129) Or (H131-H135)
Quantity Tons: 0.002
Waste Quantity: 4
Quantity Unit: P
Additional Code 1: Not reported
Additional Code 2: Not reported
Additional Code 3: Not reported
Additional Code 4: Not reported
Additional Code 5: Not reported

Additional Info:
Year: 2014
Gen EPA ID: CAL000369769

Shipment Date: 20141201
Creation Date: 6/25/2015 22:15:06
Receipt Date: 20141215
Manifest ID: 007194428FLE
Trans EPA ID: MNS000110924
Trans Name: STERICYCLE SPECIALTY WASTE SOLUTIONS INC
Trans 2 EPA ID: CAD983649880
Trans 2 Name: PSC ENVIRONMENTAL SERVICES OF POMONA LP
TSDF EPA ID: CAD008364432
Trans Name: RHO CHEM LLC
TSDF Alt EPA ID: Not reported
TSDF Alt Name: Not reported
Waste Code Description: 214 - Unspecified solvent mixture
RCRA Code: D001
Meth Code: H141 - Storage, Bulking, And/Or Transfer Off Site--No Treatment/Reovery (H010-H129) Or (H131-H135)
Quantity Tons: 0.0125
Waste Quantity: 25
Quantity Unit: P
Additional Code 1: Not reported
Additional Code 2: Not reported
Additional Code 3: Not reported
Additional Code 4: Not reported
Additional Code 5: Not reported

Shipment Date: 20141201
Creation Date: 6/25/2015 22:15:06
Receipt Date: 20141215
Manifest ID: 007194428FLE
Trans EPA ID: MNS000110924
Trans Name: STERICYCLE SPECIALTY WASTE SOLUTIONS INC
Trans 2 EPA ID: CAD983649880
Trans 2 Name: PSC ENVIRONMENTAL SERVICES OF POMONA LP
TSDF EPA ID: CAD008364432
Trans Name: RHO CHEM LLC

99 CENTS ONLY STORES (Continued) **S113800592**

TSDF Alt EPA ID:	Not reported
TSDF Alt Name:	Not reported
Waste Code Description:	331 - Off-specification, aged, or surplus organics
RCRA Code:	Not reported
Meth Code:	H141 - Storage, Bulking, And/Or Transfer Off Site--No Treatment/Reovery (H010-H129) Or (H131-H135)
Quantity Tons:	0.1065
Waste Quantity:	213
Quantity Unit:	P
Additional Code 1:	Not reported
Additional Code 2:	Not reported
Additional Code 3:	Not reported
Additional Code 4:	Not reported
Additional Code 5:	Not reported
Shipment Date:	20141201
Creation Date:	6/25/2015 22:15:06
Receipt Date:	20141215
Manifest ID:	007194428FLE
Trans EPA ID:	MNS000110924
Trans Name:	STERICYCLE SPECIALTY WASTE SOLUTIONS INC
Trans 2 EPA ID:	CAD983649880
Trans 2 Name:	PSC ENVIRONMENTAL SERVICES OF POMONA LP
TSDF EPA ID:	CAD008364432
Trans Name:	RHO CHEM LLC
TSDF Alt EPA ID:	Not reported
TSDF Alt Name:	Not reported
Waste Code Description:	331 - Off-specification, aged, or surplus organics
RCRA Code:	Not reported
Meth Code:	H141 - Storage, Bulking, And/Or Transfer Off Site--No Treatment/Reovery (H010-H129) Or (H131-H135)
Quantity Tons:	0.269
Waste Quantity:	538
Quantity Unit:	P
Additional Code 1:	Not reported
Additional Code 2:	Not reported
Additional Code 3:	Not reported
Additional Code 4:	Not reported
Additional Code 5:	Not reported
Shipment Date:	20141201
Creation Date:	6/25/2015 22:15:06
Receipt Date:	20141215
Manifest ID:	007194428FLE
Trans EPA ID:	MNS000110924
Trans Name:	STERICYCLE SPECIALTY WASTE SOLUTIONS INC
Trans 2 EPA ID:	CAD983649880
Trans 2 Name:	PSC ENVIRONMENTAL SERVICES OF POMONA LP
TSDF EPA ID:	CAD008364432
Trans Name:	RHO CHEM LLC
TSDF Alt EPA ID:	Not reported
TSDF Alt Name:	Not reported
Waste Code Description:	122 - Alkaline solution without metals (pH > 12.5
RCRA Code:	D002
Meth Code:	H141 - Storage, Bulking, And/Or Transfer Off Site--No Treatment/Reovery (H010-H129) Or (H131-H135)
Quantity Tons:	0.0595

99 CENTS ONLY STORES (Continued) **S113800592**

Waste Quantity:	119
Quantity Unit:	P
Additional Code 1:	Not reported
Additional Code 2:	Not reported
Additional Code 3:	Not reported
Additional Code 4:	Not reported
Additional Code 5:	Not reported
Shipment Date:	20140924
Creation Date:	Not reported
Receipt Date:	Not reported
Manifest ID:	007308148FLE
Trans EPA ID:	MNS000110924
Trans Name:	STERICYCLE SPECIALTY WASTE SOLUTIONS INC
Trans 2 EPA ID:	OKD981588791
Trans 2 Name:	TRIAD TRANSPORT INC
TSDF EPA ID:	CAD008364432
Trans Name:	RHO CHEM LLC
TSDF Alt EPA ID:	Not reported
TSDF Alt Name:	Not reported
Waste Code Description:	181 - Other inorganic solid waste Organics
RCRA Code:	D009
Meth Code:	H141 - Storage, Bulking, And/Or Transfer Off Site--No Treatment/Reovery (H010-H129) Or (H131-H135)
Quantity Tons:	0.0005
Waste Quantity:	1
Quantity Unit:	P
Additional Code 1:	Not reported
Additional Code 2:	Not reported
Additional Code 3:	Not reported
Additional Code 4:	Not reported
Additional Code 5:	Not reported
Shipment Date:	20140924
Creation Date:	Not reported
Receipt Date:	Not reported
Manifest ID:	007308148FLE
Trans EPA ID:	MNS000110924
Trans Name:	STERICYCLE SPECIALTY WASTE SOLUTIONS INC
Trans 2 EPA ID:	OKD981588791
Trans 2 Name:	TRIAD TRANSPORT INC
TSDF EPA ID:	CAD008364432
Trans Name:	RHO CHEM LLC
TSDF Alt EPA ID:	Not reported
TSDF Alt Name:	Not reported
Waste Code Description:	214 - Unspecified solvent mixture
RCRA Code:	D001
Meth Code:	H141 - Storage, Bulking, And/Or Transfer Off Site--No Treatment/Reovery (H010-H129) Or (H131-H135)
Quantity Tons:	0.0315
Waste Quantity:	63
Quantity Unit:	P
Additional Code 1:	Not reported
Additional Code 2:	Not reported
Additional Code 3:	Not reported
Additional Code 4:	Not reported
Additional Code 5:	Not reported

99 CENTS ONLY STORES (Continued) **S113800592**

Shipment Date:	20140924
Creation Date:	Not reported
Receipt Date:	Not reported
Manifest ID:	007308148FLE
Trans EPA ID:	MNS000110924
Trans Name:	STERICYCLE SPECIALTY WASTE SOLUTIONS INC
Trans 2 EPA ID:	OKD981588791
Trans 2 Name:	TRIAD TRANSPORT INC
TSDF EPA ID:	CAD008364432
Trans Name:	RHO CHEM LLC
TSDF Alt EPA ID:	Not reported
TSDF Alt Name:	Not reported
Waste Code Description:	331 - Off-specification, aged, or surplus organics
RCRA Code:	Not reported
Meth Code:	H141 - Storage, Bulking, And/Or Transfer Off Site--No Treatment/Reovery (H010-H129) Or (H131-H135)
Quantity Tons:	0.0835
Waste Quantity:	167
Quantity Unit:	P
Additional Code 1:	Not reported
Additional Code 2:	Not reported
Additional Code 3:	Not reported
Additional Code 4:	Not reported
Additional Code 5:	Not reported

Shipment Date:	20140924
Creation Date:	Not reported
Receipt Date:	Not reported
Manifest ID:	007308148FLE
Trans EPA ID:	MNS000110924
Trans Name:	STERICYCLE SPECIALTY WASTE SOLUTIONS INC
Trans 2 EPA ID:	OKD981588791
Trans 2 Name:	TRIAD TRANSPORT INC
TSDF EPA ID:	CAD008364432
Trans Name:	RHO CHEM LLC
TSDF Alt EPA ID:	Not reported
TSDF Alt Name:	Not reported
Waste Code Description:	- Not reported
RCRA Code:	Not reported
Meth Code:	H141 - Storage, Bulking, And/Or Transfer Off Site--No Treatment/Reovery (H010-H129) Or (H131-H135)
Quantity Tons:	0.0065
Waste Quantity:	13
Quantity Unit:	P
Additional Code 1:	Not reported
Additional Code 2:	Not reported
Additional Code 3:	Not reported
Additional Code 4:	Not reported
Additional Code 5:	Not reported

Shipment Date:	20140924
Creation Date:	Not reported
Receipt Date:	Not reported
Manifest ID:	007308148FLE
Trans EPA ID:	MNS000110924
Trans Name:	STERICYCLE SPECIALTY WASTE SOLUTIONS INC
Trans 2 EPA ID:	OKD981588791

99 CENTS ONLY STORES (Continued) **S113800592**

Trans 2 Name: TRIAD TRANSPORT INC
TSDF EPA ID: CAD008364432
Trans Name: RHO CHEM LLC
TSDF Alt EPA ID: Not reported
TSDF Alt Name: Not reported
Waste Code Description: 331 - Off-specification, aged, or surplus organics
RCRA Code: Not reported
Meth Code: H141 - Storage, Bulking, And/Or Transfer Off Site--No Treatment/Reovery (H010-H129) Or (H131-H135)
Quantity Tons: 0.027
Waste Quantity: 54
Quantity Unit: P
Additional Code 1: Not reported
Additional Code 2: Not reported
Additional Code 3: Not reported
Additional Code 4: Not reported
Additional Code 5: Not reported

Shipment Date: 20140924
Creation Date: Not reported
Receipt Date: Not reported
Manifest ID: 007308148FLE
Trans EPA ID: MNS000110924
Trans Name: STERICYCLE SPECIALTY WASTE SOLUTIONS INC
Trans 2 EPA ID: OKD981588791
Trans 2 Name: TRIAD TRANSPORT INC
TSDF EPA ID: CAD008364432
Trans Name: RHO CHEM LLC
TSDF Alt EPA ID: Not reported
TSDF Alt Name: Not reported
Waste Code Description: 331 - Off-specification, aged, or surplus organics
RCRA Code: Not reported
Meth Code: H141 - Storage, Bulking, And/Or Transfer Off Site--No Treatment/Reovery (H010-H129) Or (H131-H135)
Quantity Tons: 0.012
Waste Quantity: 24
Quantity Unit: P
Additional Code 1: Not reported
Additional Code 2: Not reported
Additional Code 3: Not reported
Additional Code 4: Not reported
Additional Code 5: Not reported

Additional Info:
Year: 2016
Gen EPA ID: CAL000369769

Shipment Date: 20151116
Creation Date: 2/5/2016 22:15:30
Receipt Date: 20151124
Manifest ID: 008576508FLE
Trans EPA ID: MNS000110924
Trans Name: STERICYCLE SPECIALTY WASTE SOLUTIONS INC
Trans 2 EPA ID: CAD983649880
Trans 2 Name: PSC ENVIRONMENTAL SERVICES LP
TSDF EPA ID: CAD008364432
Trans Name: RHO CHEM LLC

99 CENTS ONLY STORES (Continued) **S113800592**

TSDF Alt EPA ID:	Not reported
TSDF Alt Name:	Not reported
Waste Code Description:	214 - Unspecified solvent mixture
RCRA Code:	D001
Meth Code:	H141 - Storage, Bulking, And/Or Transfer Off Site--No Treatment/Reovery (H010-H129) Or (H131-H135)
Quantity Tons:	0.0215
Waste Quantity:	43
Quantity Unit:	P
Additional Code 1:	Not reported
Additional Code 2:	Not reported
Additional Code 3:	Not reported
Additional Code 4:	Not reported
Additional Code 5:	Not reported
Shipment Date:	20151116
Creation Date:	2/5/2016 22:15:30
Receipt Date:	20151124
Manifest ID:	008576508FLE
Trans EPA ID:	MNS000110924
Trans Name:	STERICYCLE SPECIALTY WASTE SOLUTIONS INC
Trans 2 EPA ID:	CAD983649880
Trans 2 Name:	PSC ENVIRONMENTAL SERVICES LP
TSDF EPA ID:	CAD008364432
Trans Name:	RHO CHEM LLC
TSDF Alt EPA ID:	Not reported
TSDF Alt Name:	Not reported
Waste Code Description:	331 - Off-specification, aged, or surplus organics
RCRA Code:	D001
Meth Code:	H141 - Storage, Bulking, And/Or Transfer Off Site--No Treatment/Reovery (H010-H129) Or (H131-H135)
Quantity Tons:	0.0165
Waste Quantity:	33
Quantity Unit:	P
Additional Code 1:	Not reported
Additional Code 2:	Not reported
Additional Code 3:	Not reported
Additional Code 4:	Not reported
Additional Code 5:	Not reported
Shipment Date:	20151116
Creation Date:	Not reported
Receipt Date:	Not reported
Manifest ID:	008576508FLE
Trans EPA ID:	MNS000110924
Trans Name:	STERICYCLE SPECIALTY WASTE SOLUTIONS INC
Trans 2 EPA ID:	CAD983649880
Trans 2 Name:	PSC ENVIRONMENTAL SERVICES LP
TSDF EPA ID:	CAD008364432
Trans Name:	RHO CHEM LLC
TSDF Alt EPA ID:	Not reported
TSDF Alt Name:	Not reported
Waste Code Description:	331 - Off-specification, aged, or surplus organics
RCRA Code:	Not reported
Meth Code:	H141 - Storage, Bulking, And/Or Transfer Off Site--No Treatment/Reovery (H010-H129) Or (H131-H135)
Quantity Tons:	0.2965

99 CENTS ONLY STORES (Continued) **S113800592**

Waste Quantity:	593
Quantity Unit:	P
Additional Code 1:	Not reported
Additional Code 2:	Not reported
Additional Code 3:	Not reported
Additional Code 4:	Not reported
Additional Code 5:	Not reported
Shipment Date:	20151116
Creation Date:	Not reported
Receipt Date:	Not reported
Manifest ID:	008576508FLE
Trans EPA ID:	MNS000110924
Trans Name:	STERICYCLE SPECIALTY WASTE SOLUTIONS INC
Trans 2 EPA ID:	CAD983649880
Trans 2 Name:	PSC ENVIRONMENTAL SERVICES LP
TSDF EPA ID:	CAD008364432
Trans Name:	RHO CHEM LLC
TSDF Alt EPA ID:	Not reported
TSDF Alt Name:	Not reported
Waste Code Description:	331 - Off-specification, aged, or surplus organics
RCRA Code:	Not reported
Meth Code:	H141 - Storage, Bulking, And/Or Transfer Off Site--No Treatment/Reovery (H010-H129) Or (H131-H135)
Quantity Tons:	0.1805
Waste Quantity:	361
Quantity Unit:	P
Additional Code 1:	Not reported
Additional Code 2:	Not reported
Additional Code 3:	Not reported
Additional Code 4:	Not reported
Additional Code 5:	Not reported
Shipment Date:	20151116
Creation Date:	Not reported
Receipt Date:	Not reported
Manifest ID:	008576508FLE
Trans EPA ID:	MNS000110924
Trans Name:	STERICYCLE SPECIALTY WASTE SOLUTIONS INC
Trans 2 EPA ID:	CAD983649880
Trans 2 Name:	PSC ENVIRONMENTAL SERVICES LP
TSDF EPA ID:	CAD008364432
Trans Name:	RHO CHEM LLC
TSDF Alt EPA ID:	Not reported
TSDF Alt Name:	Not reported
Waste Code Description:	181 - Other inorganic solid waste Organics
RCRA Code:	Not reported
Meth Code:	H141 - Storage, Bulking, And/Or Transfer Off Site--No Treatment/Reovery (H010-H129) Or (H131-H135)
Quantity Tons:	0.046
Waste Quantity:	92
Quantity Unit:	P
Additional Code 1:	Not reported
Additional Code 2:	Not reported
Additional Code 3:	Not reported
Additional Code 4:	Not reported
Additional Code 5:	Not reported

99 CENTS ONLY STORES (Continued) **S113800592**

Shipment Date:	20151116
Creation Date:	Not reported
Receipt Date:	Not reported
Manifest ID:	008576508FLE
Trans EPA ID:	MNS000110924
Trans Name:	STERICYCLE SPECIALTY WASTE SOLUTIONS INC
Trans 2 EPA ID:	CAD983649880
Trans 2 Name:	PSC ENVIRONMENTAL SERVICES LP
TSDF EPA ID:	CAD008364432
Trans Name:	RHO CHEM LLC
TSDF Alt EPA ID:	Not reported
TSDF Alt Name:	Not reported
Waste Code Description:	181 - Other inorganic solid waste Organics
RCRA Code:	Not reported
Meth Code:	H141 - Storage, Bulking, And/Or Transfer Off Site--No Treatment/Reovery (H010-H129) Or (H131-H135)
Quantity Tons:	0.0045
Waste Quantity:	9
Quantity Unit:	P
Additional Code 1:	Not reported
Additional Code 2:	Not reported
Additional Code 3:	Not reported
Additional Code 4:	Not reported
Additional Code 5:	Not reported

Shipment Date:	20151116
Creation Date:	Not reported
Receipt Date:	Not reported
Manifest ID:	008576508FLE
Trans EPA ID:	MNS000110924
Trans Name:	STERICYCLE SPECIALTY WASTE SOLUTIONS INC
Trans 2 EPA ID:	CAD983649880
Trans 2 Name:	PSC ENVIRONMENTAL SERVICES LP
TSDF EPA ID:	CAD008364432
Trans Name:	RHO CHEM LLC
TSDF Alt EPA ID:	Not reported
TSDF Alt Name:	Not reported
Waste Code Description:	331 - Off-specification, aged, or surplus organics
RCRA Code:	Not reported
Meth Code:	H141 - Storage, Bulking, And/Or Transfer Off Site--No Treatment/Reovery (H010-H129) Or (H131-H135)
Quantity Tons:	0.0075
Waste Quantity:	15
Quantity Unit:	P
Additional Code 1:	Not reported
Additional Code 2:	Not reported
Additional Code 3:	Not reported
Additional Code 4:	Not reported
Additional Code 5:	Not reported

Shipment Date:	20151116
Creation Date:	Not reported
Receipt Date:	Not reported
Manifest ID:	008576508FLE
Trans EPA ID:	MNS000110924
Trans Name:	STERICYCLE SPECIALTY WASTE SOLUTIONS INC
Trans 2 EPA ID:	CAD983649880

99 CENTS ONLY STORES (Continued) **S113800592**

Trans 2 Name: PSC ENVIRONMENTAL SERVICES LP
TSDF EPA ID: CAD008364432
Trans Name: RHO CHEM LLC
TSDF Alt EPA ID: Not reported
TSDF Alt Name: Not reported
Waste Code Description: 331 - Off-specification, aged, or surplus organics
RCRA Code: Not reported
Meth Code: H141 - Storage, Bulking, And/Or Transfer Off Site--No Treatment/Reovery (H010-H129) Or (H131-H135)
Quantity Tons: 0.002
Waste Quantity: 4
Quantity Unit: P
Additional Code 1: Not reported
Additional Code 2: Not reported
Additional Code 3: Not reported
Additional Code 4: Not reported
Additional Code 5: Not reported

Shipment Date: 20151116
Creation Date: Not reported
Receipt Date: Not reported
Manifest ID: 008576508FLE
Trans EPA ID: MNS000110924
Trans Name: STERICYCLE SPECIALTY WASTE SOLUTIONS INC
Trans 2 EPA ID: CAD983649880
Trans 2 Name: PSC ENVIRONMENTAL SERVICES LP
TSDF EPA ID: CAD008364432
Trans Name: RHO CHEM LLC
TSDF Alt EPA ID: Not reported
TSDF Alt Name: Not reported
Waste Code Description: 141 - Off-specification, aged, or surplus inorganics
RCRA Code: D001
Meth Code: H141 - Storage, Bulking, And/Or Transfer Off Site--No Treatment/Reovery (H010-H129) Or (H131-H135)
Quantity Tons: 0.003
Waste Quantity: 6
Quantity Unit: P
Additional Code 1: Not reported
Additional Code 2: Not reported
Additional Code 3: Not reported
Additional Code 4: Not reported
Additional Code 5: Not reported

Shipment Date: 20151116
Creation Date: Not reported
Receipt Date: Not reported
Manifest ID: 008576508FLE
Trans EPA ID: MNS000110924
Trans Name: STERICYCLE SPECIALTY WASTE SOLUTIONS INC
Trans 2 EPA ID: CAD983649880
Trans 2 Name: PSC ENVIRONMENTAL SERVICES LP
TSDF EPA ID: CAD008364432
Trans Name: RHO CHEM LLC
TSDF Alt EPA ID: Not reported
TSDF Alt Name: Not reported
Waste Code Description: 791 - Liquids with pH < 2 792 Liquids with pH < 2 with metals
RCRA Code: D002

99 CENTS ONLY STORES (Continued) **S113800592**

Meth Code: H141 - Storage, Bulking, And/Or Transfer Off Site--No Treatment/Reovery (H010-H129) Or (H131-H135)
Quantity Tons: 0.0145
Waste Quantity: 29
Quantity Unit: P
Additional Code 1: Not reported
Additional Code 2: Not reported
Additional Code 3: Not reported
Additional Code 4: Not reported
Additional Code 5: Not reported

CERS:
Name: 99 CENTS ONLY STORES #78
Address: 725 S MAIN ST
City,State,Zip: CORONA, CA 92882
Site ID: 88561
CERS ID: 10443124
CERS Description: Chemical Storage Facilities

Violations:
Site ID: 88561
Site Name: 99 Cents Only Stores #78
Violation Date: 02-13-2015
Citation: HSC 6.95 25508(a)(1) - California Health and Safety Code, Chapter 6.95, Section(s) 25508(a)(1)
Violation Description: Failure to complete and electronically submit hazardous material inventory information for all reportable hazardous materials on site at or above reportable quantities.
Violation Notes: Returned to compliance on 02/16/2015. Update helium storage to 1300 cu.
Violation Division: Corona Fire Department
Violation Program: HMRRP
Violation Source: CERS

Site ID: 88561
Site Name: 99 Cents Only Stores #78
Violation Date: 01-29-2018
Citation: Un-Specified
Violation Description: Business Plan Program - Operations/Maintenance - General Local Ordinance
Violation Notes: Returned to compliance on 03/08/2018. 104A- NFPA placard needed on door that leads to Helium storage, placard needed on warehouse door. Use ratings for Helium only (refer to Safety Data Sheet)
Violation Division: Corona Fire Department
Violation Program: HMRRP
Violation Source: CERS

Site ID: 88561
Site Name: 99 Cents Only Stores #78
Violation Date: 02-13-2015
Citation: 19 CCR 6.95 25508(a)(1) - California Code of Regulations, Title 19, Chapter 6.95, Section(s) 25508(a)(1)
Violation Description: Failure to complete and electronically submit the Business Activities Page and/or Business Owner Operator Identification Page.
Violation Notes: Returned to compliance on 03/04/2015. Update emergency contacts.
Violation Division: Corona Fire Department
Violation Program: HMRRP

99 CENTS ONLY STORES (Continued) **S113800592**

Violation Source: CERS

Evaluation:

Eval General Type: Compliance Evaluation Inspection
Eval Date: 01-29-2018
Violations Found: Yes
Eval Type: Routine done by local agency
Eval Notes: Not reported
Eval Division: Corona Fire Department
Eval Program: HMRRP
Eval Source: CERS

Eval General Type: Compliance Evaluation Inspection
Eval Date: 02-13-2015
Violations Found: Yes
Eval Type: Routine done by local agency
Eval Notes: Update helium storage to 1300 cu. Update emergency contacts.
Eval Division: Corona Fire Department
Eval Program: HMRRP
Eval Source: CERS

Eval General Type: Other/Unknown
Eval Date: 03-08-2018
Violations Found: No
Eval Type: Other, not routine, done by local agency
Eval Notes: Not reported
Eval Division: Corona Fire Department
Eval Program: HMRRP
Eval Source: CERS

Eval General Type: Compliance Evaluation Inspection
Eval Date: 07-22-2015
Violations Found: No
Eval Type: Routine done by local agency
Eval Notes: Not reported
Eval Division: Riverside County Department of Env Health
Eval Program: HW
Eval Source: CERS

Eval General Type: Compliance Evaluation Inspection
Eval Date: 07-27-2018
Violations Found: No
Eval Type: Routine done by local agency
Eval Notes: - Facility generates hazardous waste labels electronically - G. Arellano stated scanners are used to determine if waste is hazardous. If the item is a hazardous waste, the scanner will notify which hazardous waste tote it belongs in. - Hazardous waste daily inspections were available during time of inspection - Facility has recently started transitioning employee training to an online course - Observed the manifests from the last 3 years. However, waste manifests were disorganized and difficult to find in the binder. The assistant manager was instructed to organize waste manifests according to years and maintain the last 3 years in the binder.
Eval Division: Riverside County Department of Env Health
Eval Program: HW
Eval Source: CERS

99 CENTS ONLY STORES (Continued) **S113800592**

Enforcement Action:

Site ID:	88561
Site Name:	99 Cents Only Stores #78
Site Address:	725 S MAIN ST
Site City:	CORONA
Site Zip:	92882
Enf Action Date:	02-13-2015
Enf Action Type:	Notice of Violation (Unified Program)
Enf Action Description:	Notice of Violation Issued by the Inspector at the Time of Inspection
Enf Action Notes:	Update emergency contacts.
Enf Action Division:	Corona Fire Department
Enf Action Program:	UNSPEC
Enf Action Source:	CERS

Site ID:	88561
Site Name:	99 Cents Only Stores #78
Site Address:	725 S MAIN ST
Site City:	CORONA
Site Zip:	92882
Enf Action Date:	02-13-2015
Enf Action Type:	Notice of Violation (Unified Program)
Enf Action Description:	Notice of Violation Issued by the Inspector at the Time of Inspection
Enf Action Notes:	Update helium storage to 1300 cu.
Enf Action Division:	Corona Fire Department
Enf Action Program:	UNSPEC
Enf Action Source:	CERS

Coordinates:

Site ID:	88561
Facility Name:	99 Cents Only Stores #78
Env Int Type Code:	HWG
Program ID:	10443124
Coord Name:	Not reported
Ref Point Type Desc:	Center of a facility or station.
Latitude:	33.874000
Longitude:	-117.565750

Affiliation:

Affiliation Type Desc:	Identification Signer
Entity Name:	Edgar Flores
Entity Title:	Compliance Manager
Affiliation Address:	Not reported
Affiliation City:	Not reported
Affiliation State:	Not reported
Affiliation Country:	Not reported
Affiliation Zip:	Not reported
Affiliation Phone:	Not reported

Affiliation Type Desc:	Parent Corporation
Entity Name:	99 Cents Only Stores LLC
Entity Title:	Not reported
Affiliation Address:	Not reported
Affiliation City:	Not reported
Affiliation State:	Not reported
Affiliation Country:	Not reported
Affiliation Zip:	Not reported

99 CENTS ONLY STORES (Continued) **S113800592**

Affiliation Phone:	Not reported
Affiliation Type Desc:	CUPA District
Entity Name:	Riverside Cnty Env Health
Entity Title:	Not reported
Affiliation Address:	4065 County Circle Drive, Room 104
Affiliation City:	Riverside
Affiliation State:	CA
Affiliation Country:	Not reported
Affiliation Zip:	92503
Affiliation Phone:	(951) 358-5055
Affiliation Type Desc:	Document Preparer
Entity Name:	Janelle Brown
Entity Title:	Not reported
Affiliation Address:	Not reported
Affiliation City:	Not reported
Affiliation State:	Not reported
Affiliation Country:	Not reported
Affiliation Zip:	Not reported
Affiliation Phone:	Not reported
Affiliation Type Desc:	Operator
Entity Name:	99 Cents Only Stores LLC
Entity Title:	Not reported
Affiliation Address:	Not reported
Affiliation City:	Not reported
Affiliation State:	Not reported
Affiliation Country:	Not reported
Affiliation Zip:	Not reported
Affiliation Phone:	(951) 898-9399
Affiliation Type Desc:	Property Owner
Entity Name:	Longs Drug Stores California, L.L.C. c/o CVS Pharmacy, Inc. Attn: Lease Admin
Entity Title:	Not reported
Affiliation Address:	One CVS Drive
Affiliation City:	Woonsocket
Affiliation State:	RI
Affiliation Country:	United States
Affiliation Zip:	02895
Affiliation Phone:	(401) 770-7472
Affiliation Type Desc:	Legal Owner
Entity Name:	99 Cents Only Stores LLC
Entity Title:	Not reported
Affiliation Address:	4000 Union Pacific Avenue
Affiliation City:	Commerce
Affiliation State:	CA
Affiliation Country:	United States
Affiliation Zip:	90023
Affiliation Phone:	(323) 980-8145
Affiliation Type Desc:	Environmental Contact
Entity Name:	EDGAR FLORES
Entity Title:	Not reported
Affiliation Address:	4000 Union Pacific Avenue

99 CENTS ONLY STORES (Continued) **S113800592**

Affiliation City: Commerce
Affiliation State: CA
Affiliation Country: Not reported
Affiliation Zip: 90023
Affiliation Phone: Not reported

Affiliation Type Desc: Facility Mailing Address
Entity Name: Mailing Address
Entity Title: Not reported
Affiliation Address: 4000 Union Pacific Avenue
Affiliation City: Commerce
Affiliation State: CA
Affiliation Country: Not reported
Affiliation Zip: 90023
Affiliation Phone: Not reported

HWTS:
Name: 99 CENTS ONLY STORES
Address: 725 S MAIN ST
Address 2: Not reported
City,State,Zip: CORONA, CA 928823419
EPA ID: CAL000369769
Inactive Date: Not reported
Create Date: 12/06/2011
Last Act Date: 11/02/2020
Mailing Name: EDGAR FLORES
Mailing Address: 4000 UNION PACIFIC AVENUE
Mailing Address 2: Not reported
Mailing City,State,Zip: COMMERCE, CA 90023
Owner Name: 99 CENTS ONLY STORES
Owner Address: 4000 UNION PACIFIC AVENUE
Owner Address 2: Not reported
Owner City,State,Zip: COMMERCE, CA 90023
Contact Name: EDGAR FLORES
Contact Address: 4000 UNION PACIFIC AVE
Contact Address 2: Not reported
City,State,Zip: COMMERCE, CA 90023

NAICS:
EPA ID: CAL000369769
Create Date: 2011-12-06 10:45:52.620
NAICS Code: 45299
NAICS Description: All Other General Merchandise Stores
Issued EPA ID Date: 2011-12-06 10:45:52.62000
Inactive Date: Not reported
Facility Name: 99 CENTS ONLY STORES
Facility Address: 725 S MAIN ST
Facility Address 2: Not reported
Facility City: CORONA
Facility County: Not reported
Facility State: CA
Facility Zip: 928823419

K58 **99 CENTS ONLY STORES** **RCRA NonGen / NLR** **1024832096**
SE **725 S MAIN ST** **CAL000369769**
1/8-1/4 **CORONA, CA 92882**
0.183 mi.
965 ft. **Site 2 of 3 in cluster K**

Relative: **Higher**

Actual: **694 ft.**

RCRA NonGen / NLR:

Date Form Received by Agency:		2011-12-06 00:00:00.0
Handler Name:	99 CENTS ONLY STORES	
Handler Address:		725 S MAIN ST
Handler City,State,Zip:		CORONA, CA 92882-3419
EPA ID:		CAL000369769
Contact Name:		EDGAR FLORES
Contact Address:		4000 UNION PACIFIC AVE
Contact City,State,Zip:		COMMERCE, CA 90023
Contact Telephone:		323-919-3290
Contact Fax:		323-729-3455
Contact Email:		EDGAR.FLORES@99ONLY.COM
Contact Title:		Not reported
EPA Region:		09
Land Type:		Not reported
Federal Waste Generator Description:		Not a generator, verified
Non-Notifier:		Not reported
Biennial Report Cycle:		Not reported
Accessibility:		Not reported
Active Site Indicator:		Handler Activities
State District Owner:		Not reported
State District:		Not reported
Mailing Address:		4000 UNION PACIFIC AVENUE
Mailing City,State,Zip:		COMMERCE, CA 90023
Owner Name:		99 CENTS ONLY STORES
Owner Type:		Other
Operator Name:		EDGAR FLORES
Operator Type:		Other
Short-Term Generator Activity:		No
Importer Activity:		No
Mixed Waste Generator:		No
Transporter Activity:		No
Transfer Facility Activity:		No
Recycler Activity with Storage:		No
Small Quantity On-Site Burner Exemption:		No
Smelting Melting and Refining Furnace Exemption:		No
Underground Injection Control:		No
Off-Site Waste Receipt:		No
Universal Waste Indicator:		Yes
Universal Waste Destination Facility:		Yes
Federal Universal Waste:		No
Active Site Fed-Reg Treatment Storage and Disposal Facility:		Not reported
Active Site Converter Treatment storage and Disposal Facility:		Not reported
Active Site State-Reg Treatment Storage and Disposal Facility:		Not reported
Active Site State-Reg Handler:		---
Federal Facility Indicator:		Not reported
Hazardous Secondary Material Indicator:		N
Sub-Part K Indicator:		Not reported
Commercial TSD Indicator:		No
Treatment Storage and Disposal Type:		Not reported
2018 GPRA Permit Baseline:		Not on the Baseline
2018 GPRA Renewals Baseline:		Not on the Baseline
Permit Renewals Workload Universe:		Not reported

99 CENTS ONLY STORES (Continued) **1024832096**

Permit Workload Universe:	Not reported
Permit Progress Universe:	Not reported
Post-Closure Workload Universe:	Not reported
Closure Workload Universe:	Not reported
202 GPRA Corrective Action Baseline:	No
Corrective Action Workload Universe:	No
Subject to Corrective Action Universe:	No
Non-TSDFs Where RCRA CA has Been Imposed Universe:	No
TSDFs Potentially Subject to CA Under 3004 (u)/(v) Universe:	No
TSDFs Only Subject to CA under Discretionary Auth Universe:	No
Corrective Action Priority Ranking:	No NCAPS ranking
Environmental Control Indicator:	No
Institutional Control Indicator:	No
Human Exposure Controls Indicator:	N/A
Groundwater Controls Indicator:	N/A
Operating TSDF Universe:	Not reported
Full Enforcement Universe:	Not reported
Significant Non-Complier Universe:	No
Unaddressed Significant Non-Complier Universe:	No
Addressed Significant Non-Complier Universe:	No
Significant Non-Complier With a Compliance Schedule Universe:	No
Financial Assurance Required:	Not reported
Handler Date of Last Change:	2018-09-06 16:59:55.0
Recognized Trader-Importer:	No
Recognized Trader-Exporter:	No
Importer of Spent Lead Acid Batteries:	No
Exporter of Spent Lead Acid Batteries:	No
Recycler Activity Without Storage:	No
Manifest Broker:	No
Sub-Part P Indicator:	No

Handler - Owner Operator:

Owner/Operator Indicator:	Owner
Owner/Operator Name:	99 CENTS ONLY STORES
Legal Status:	Other
Date Became Current:	Not reported
Date Ended Current:	Not reported
Owner/Operator Address:	4000 UNION PACIFIC AVENUE
Owner/Operator City,State,Zip:	COMMERCE, CA 90023
Owner/Operator Telephone:	323-980-8145
Owner/Operator Telephone Ext:	Not reported
Owner/Operator Fax:	Not reported
Owner/Operator Email:	Not reported

Owner/Operator Indicator:	Operator
Owner/Operator Name:	EDGAR FLORES
Legal Status:	Other
Date Became Current:	Not reported
Date Ended Current:	Not reported
Owner/Operator Address:	4000 UNION PACIFIC AVE
Owner/Operator City,State,Zip:	COMMERCE, CA 90023
Owner/Operator Telephone:	323-919-3290
Owner/Operator Telephone Ext:	Not reported
Owner/Operator Fax:	Not reported
Owner/Operator Email:	Not reported

99 CENTS ONLY STORES (Continued) **1024832096**

Historic Generators:
Receive Date: 2011-12-06 00:00:00.0
Handler Name: 99 CENTS ONLY STORES
Federal Waste Generator Description: Not a generator, verified
State District Owner: Not reported
Large Quantity Handler of Universal Waste: No
Recognized Trader Importer: No
Recognized Trader Exporter: No
Spent Lead Acid Battery Importer: No
Spent Lead Acid Battery Exporter: No
Current Record: Yes
Non Storage Recycler Activity: Not reported
Electronic Manifest Broker: Not reported

List of NAICS Codes and Descriptions:
NAICS Code: 45299
NAICS Description: ALL OTHER GENERAL MERCHANDISE STORES

Facility Has Received Notices of Violations:
Violations: No Violations Found

Evaluation Action Summary:
Evaluations: No Evaluations Found

L59 **CORONA REGIONAL MEDICAL CTR** **CERS HAZ WASTE** **S113133161**
South **800 S MAIN ST** **CERS TANKS** **N/A**
1/8-1/4 **CORONA, CA 92882** **HAZNET**
0.186 mi. **CERS**
984 ft. **Site 1 of 4 in cluster L** **HWTS**

Relative: Higher

Actual: 697 ft.

CERS HAZ WASTE:
Name: CORONA REGIONAL MEDICAL CENTER
Address: 800 S MAIN ST
City,State,Zip: CORONA, CA 92882
Site ID: 21776
CERS ID: 10472080
CERS Description: Hazardous Waste Generator

CERS TANKS:
Name: CORONA REGIONAL MEDICAL CENTER
Address: 800 S MAIN ST
City,State,Zip: CORONA, CA 92882
Site ID: 21776
CERS ID: 10472080
CERS Description: Underground Storage Tank

HAZNET:
Name: CORONA REGIONAL MEDICAL CTR
Address: 800 S MAIN ST
Address 2: Not reported
City,State,Zip: CORONA, CA 928820000
Contact: PILAR TRIGUERO
Telephone: 9517374343
Mailing Name: Not reported

CORONA REGIONAL MEDICAL CTR (Continued) **S113133161**

Mailing Address: 800 S MAIN ST

Year: 2019
Gepaid: CAL000284677
TSD EPA ID: UTD981552177
CA Waste Code: 551 - Laboratory waste chemicals
Disposal Method: H040 - Incineration--Thermal Destruction Other Than Use As A Fuel
Tons: 0.53450

Year: 2019
Gepaid: CAL000284677
TSD EPA ID: UTD981552177
CA Waste Code: 311 - Pharmaceutical waste
Disposal Method: H040 - Incineration--Thermal Destruction Other Than Use As A Fuel
Tons: 0.23550

Year: 2019
Gepaid: CAL000284677
TSD EPA ID: NED981723513
CA Waste Code: 551 - Laboratory waste chemicals
Disposal Method: H040 - Incineration--Thermal Destruction Other Than Use As A Fuel
Tons: 0.40500

Year: 2018
Gepaid: CAL000284677
TSD EPA ID: CAD008364432
CA Waste Code: 331 - Off-specification, aged or surplus organics
Disposal Method: H061 - Fuel Blending Prior To Energy Recovery At Another Site
Tons: 0.01000

Year: 2018
Gepaid: CAL000284677
TSD EPA ID: CAD008364432
CA Waste Code: 311 - Pharmaceutical waste
Disposal Method: H141 - Storage, Bulking, And/Or Transfer Off Site--No Treatment/Reovery (H010-H129) Or (H131-H135)
Tons: 0.05900

Year: 2018
Gepaid: CAL000284677
TSD EPA ID: CAD008364432
CA Waste Code: 791 - Liquids with pH <= 2
Disposal Method: H141 - Storage, Bulking, And/Or Transfer Off Site--No Treatment/Reovery (H010-H129) Or (H131-H135)
Tons: 0.52450

Year: 2018
Gepaid: CAL000284677
TSD EPA ID: CAD008364432
CA Waste Code: 291 - Latex waste
Disposal Method: H141 - Storage, Bulking, And/Or Transfer Off Site--No Treatment/Reovery (H010-H129) Or (H131-H135)
Tons: 0.72100

Year: 2018
Gepaid: CAL000284677
TSD EPA ID: CAD008364432

CORONA REGIONAL MEDICAL CTR (Continued) **S113133161**

CA Waste Code: 212 - Oxygenated solvents (acetone, butanol, ethyl acetate, etc.)
Disposal Method: H141 - Storage, Bulking, And/Or Transfer Off Site--No Treatment/Reovery (H010-H129) Or (H131-H135)
Tons: 0.11000

Year: 2018
Gepaid: CAL000284677
TSD EPA ID: NED981723513
CA Waste Code: 551 - Laboratory waste chemicals
Disposal Method: H040 - Incineration--Thermal Destruction Other Than Use As A Fuel
Tons: 0.30850

Year: 2018
Gepaid: CAL000284677
TSD EPA ID: CAD008364432
CA Waste Code: 331 - Off-specification, aged or surplus organics
Disposal Method: H141 - Storage, Bulking, And/Or Transfer Off Site--No Treatment/Reovery (H010-H129) Or (H131-H135)
Tons: 0.01800

Click this hyperlink while viewing on your computer to access
75 additional CA HAZNET: record(s) in the EDR Site Report.

Additional Info:
Year: 2006
Gen EPA ID: CAL000284677

Shipment Date: 20061031
Creation Date: 5/6/2008 18:30:17
Receipt Date: 20061123
Manifest ID: 000571371JJK
Trans EPA ID: CAD981412356
Trans Name: PACIFIC TRANS ENV SERVICES INC
Trans 2 EPA ID: MAD039322250
Trans 2 Name: CLEAN HARBORS
TSDF EPA ID: ARD069748192
Trans Name: CLEAN HARBORS EL DORADO LLC
TSDF Alt EPA ID: Not reported
TSDF Alt Name: Not reported
Waste Code Description: 311 - Pharmaceutical waste
RCRA Code: U075
Meth Code: H040 - Incineration--Thermal Destruction Other Than Use As A Fuel
Quantity Tons: 0.0075
Waste Quantity: 15
Quantity Unit: P
Additional Code 1: Not reported
Additional Code 2: Not reported
Additional Code 3: Not reported
Additional Code 4: Not reported
Additional Code 5: Not reported

Shipment Date: 20061031
Creation Date: 5/6/2008 18:30:17
Receipt Date: 20061123
Manifest ID: 000571371JJK
Trans EPA ID: CAD981412356

CORONA REGIONAL MEDICAL CTR (Continued) **S113133161**

Trans Name:	PACIFIC TRANS ENV SERVICES INC
Trans 2 EPA ID:	MAD039322250
Trans 2 Name:	CLEAN HARBORS
TSDF EPA ID:	ARD069748192
Trans Name:	CLEAN HARBORS EL DORADO LLC
TSDF Alt EPA ID:	Not reported
TSDF Alt Name:	Not reported
Waste Code Description:	311 - Pharmaceutical waste
RCRA Code:	D007
Meth Code:	H040 - Incineration--Thermal Destruction Other Than Use As A Fuel
Quantity Tons:	0.045
Waste Quantity:	90
Quantity Unit:	P
Additional Code 1:	D005
Additional Code 2:	D001
Additional Code 3:	Not reported
Additional Code 4:	Not reported
Additional Code 5:	Not reported

Shipment Date:	20060628
Creation Date:	10/25/2006 18:30:15
Receipt Date:	20060801
Manifest ID:	23858815
Trans EPA ID:	CAD981412356
Trans Name:	PACIFIC TRANS ENV SERVICES INC
Trans 2 EPA ID:	ARD069748192
Trans 2 Name:	TERIS
TSDF EPA ID:	ARD069748192
Trans Name:	TERIS
TSDF Alt EPA ID:	Not reported
TSDF Alt Name:	Not reported
Waste Code Description:	311 - Pharmaceutical waste
RCRA Code:	D001
Meth Code:	- Not reported
Quantity Tons:	0.015
Waste Quantity:	30
Quantity Unit:	P
Additional Code 1:	Not reported
Additional Code 2:	Not reported
Additional Code 3:	Not reported
Additional Code 4:	Not reported
Additional Code 5:	Not reported

Shipment Date:	20060628
Creation Date:	10/25/2006 18:30:15
Receipt Date:	20060801
Manifest ID:	23858815
Trans EPA ID:	CAD981412356
Trans Name:	PACIFIC TRANS ENV SERVICES INC
Trans 2 EPA ID:	ARD069748192
Trans 2 Name:	TERIS
TSDF EPA ID:	ARD069748192
Trans Name:	TERIS
TSDF Alt EPA ID:	Not reported
TSDF Alt Name:	Not reported
Waste Code Description:	311 - Pharmaceutical waste
RCRA Code:	U075

CORONA REGIONAL MEDICAL CTR (Continued) **S113133161**

Meth Code:	- Not reported
Quantity Tons:	0.009
Waste Quantity:	18
Quantity Unit:	P
Additional Code 1:	Not reported
Additional Code 2:	Not reported
Additional Code 3:	Not reported
Additional Code 4:	Not reported
Additional Code 5:	Not reported
Shipment Date:	20060524
Creation Date:	1/28/2008 10:13:37
Receipt Date:	20060602
Manifest ID:	24751282
Trans EPA ID:	CAR000053173
Trans Name:	BRICKLEY ENVIRONMENTAL
Trans 2 EPA ID:	CAR000049064
Trans 2 Name:	ECTI
TSDF EPA ID:	AZC950823111
Trans Name:	LA PAZ COUNTY LANDFILL
TSDF Alt EPA ID:	Not reported
TSDF Alt Name:	Not reported
Waste Code Description:	151 - Asbestos-containing waste
RCRA Code:	Not reported
Meth Code:	D80 - Disposal, Land Fill
Quantity Tons:	0.4214
Waste Quantity:	0.5
Quantity Unit:	Y
Additional Code 1:	Not reported
Additional Code 2:	Not reported
Additional Code 3:	Not reported
Additional Code 4:	Not reported
Additional Code 5:	Not reported
Shipment Date:	20060413
Creation Date:	7/29/2006 18:34:05
Receipt Date:	20060418
Manifest ID:	24775942
Trans EPA ID:	CAT080016116
Trans Name:	NIETO AND SONS TRUCKING INC
Trans 2 EPA ID:	Not reported
Trans 2 Name:	Not reported
TSDF EPA ID:	CAT080013352
Trans Name:	DEMENNO KERDOON
TSDF Alt EPA ID:	CAT080013352
TSDF Alt Name:	Not reported
Waste Code Description:	241 - Tank bottom waste 251 Still bottoms with halogenated organics
RCRA Code:	Not reported
Meth Code:	R01 - Recycler
Quantity Tons:	0.8757
Waste Quantity:	210
Quantity Unit:	G
Additional Code 1:	Not reported
Additional Code 2:	Not reported
Additional Code 3:	Not reported
Additional Code 4:	Not reported
Additional Code 5:	Not reported

CORONA REGIONAL MEDICAL CTR (Continued) **S113133161**

Additional Info:

Year:	2015
Gen EPA ID:	CAL000284677
Shipment Date:	20151203
Creation Date:	2/8/2016 22:17:20
Receipt Date:	20151210
Manifest ID:	015367040JJK
Trans EPA ID:	MNS000110924
Trans Name:	STERICYCLE SPECIALTY WASTE SOLUTIONS INC (LA)
Trans 2 EPA ID:	Not reported
Trans 2 Name:	Not reported
TSDF EPA ID:	CAD008364432
Trans Name:	RHO-CHEM LLC
TSDF Alt EPA ID:	Not reported
TSDF Alt Name:	Not reported
Waste Code Description:	212 - Oxygenated solvents (acetone, butanol, ethyl acetate, etc.
RCRA Code:	F003
Meth Code:	H061 - Fuel Blending Prior To Energy Recovery At Another Site
Quantity Tons:	0.022
Waste Quantity:	44
Quantity Unit:	P
Additional Code 1:	D001
Additional Code 2:	Not reported
Additional Code 3:	Not reported
Additional Code 4:	Not reported
Additional Code 5:	Not reported
Shipment Date:	20151203
Creation Date:	2/8/2016 22:17:20
Receipt Date:	20151210
Manifest ID:	015367040JJK
Trans EPA ID:	MNS000110924
Trans Name:	STERICYCLE SPECIALTY WASTE SOLUTIONS INC (LA)
Trans 2 EPA ID:	Not reported
Trans 2 Name:	Not reported
TSDF EPA ID:	CAD008364432
Trans Name:	RHO-CHEM LLC
TSDF Alt EPA ID:	Not reported
TSDF Alt Name:	Not reported
Waste Code Description:	791 - Liquids with pH < 2 792 Liquids with pH < 2 with metals
RCRA Code:	D002
Meth Code:	H141 - Storage, Bulking, And/Or Transfer Off Site--No Treatment/Reovery (H010-H129) Or (H131-H135)
Quantity Tons:	0.109
Waste Quantity:	218
Quantity Unit:	P
Additional Code 1:	Not reported
Additional Code 2:	Not reported
Additional Code 3:	Not reported
Additional Code 4:	Not reported
Additional Code 5:	Not reported
Shipment Date:	20151029
Creation Date:	1/11/2016 22:16:27
Receipt Date:	20151030
Manifest ID:	014918771JJK

CORONA REGIONAL MEDICAL CTR (Continued) **S113133161**

Trans EPA ID:	CAT080012800
Trans Name:	HAZ MAT TRANS INC
Trans 2 EPA ID:	Not reported
Trans 2 Name:	Not reported
TSDF EPA ID:	CAD028409019
Trans Name:	CROSBY & OVERTON
TSDF Alt EPA ID:	Not reported
TSDF Alt Name:	Not reported
Waste Code Description:	551 - Laboratory waste chemicals 561 Detergent and soap
RCRA Code:	D009
Meth Code:	H141 - Storage, Bulking, And/Or Transfer Off Site--No Treatment/Reovery (H010-H129) Or (H131-H135)
Quantity Tons:	0.001
Waste Quantity:	2
Quantity Unit:	P
Additional Code 1:	Not reported
Additional Code 2:	Not reported
Additional Code 3:	Not reported
Additional Code 4:	Not reported
Additional Code 5:	Not reported

Shipment Date:	20151021
Creation Date:	5/4/2016 22:15:36
Receipt Date:	20151111
Manifest ID:	014964491JJK
Trans EPA ID:	CAD981412356
Trans Name:	PACIFIC TRANS ENV SERVICES INC
Trans 2 EPA ID:	MAD039322250
Trans 2 Name:	CLEAN HARBORS
TSDF EPA ID:	ARD069748192
Trans Name:	CLEAN HARBORS (DORADO)
TSDF Alt EPA ID:	Not reported
TSDF Alt Name:	Not reported
Waste Code Description:	311 - Pharmaceutical waste
RCRA Code:	Not reported
Meth Code:	H040 - Incineration--Thermal Destruction Other Than Use As A Fuel
Quantity Tons:	0.012
Waste Quantity:	24
Quantity Unit:	P
Additional Code 1:	Not reported
Additional Code 2:	Not reported
Additional Code 3:	Not reported
Additional Code 4:	Not reported
Additional Code 5:	Not reported

Shipment Date:	20151021
Creation Date:	5/4/2016 22:15:36
Receipt Date:	20151111
Manifest ID:	014964491JJK
Trans EPA ID:	CAD981412356
Trans Name:	PACIFIC TRANS ENV SERVICES INC
Trans 2 EPA ID:	MAD039322250
Trans 2 Name:	CLEAN HARBORS
TSDF EPA ID:	ARD069748192
Trans Name:	CLEAN HARBORS (DORADO)
TSDF Alt EPA ID:	Not reported
TSDF Alt Name:	Not reported

CORONA REGIONAL MEDICAL CTR (Continued) **S113133161**

Waste Code Description:	311 - Pharmaceutical waste
RCRA Code:	P081
Meth Code:	H040 - Incineration--Thermal Destruction Other Than Use As A Fuel
Quantity Tons:	0.009
Waste Quantity:	18
Quantity Unit:	P
Additional Code 1:	P075
Additional Code 2:	P042
Additional Code 3:	P001
Additional Code 4:	Not reported
Additional Code 5:	Not reported
Shipment Date:	20150914
Creation Date:	11/4/2015 22:15:42
Receipt Date:	20150914
Manifest ID:	008831470FLE
Trans EPA ID:	MAD039322250
Trans Name:	CLEAN HARBORS ENVIRONMENTAL SERVICE INC
Trans 2 EPA ID:	Not reported
Trans 2 Name:	Not reported
TSDF EPA ID:	CAD044429835
Trans Name:	CLEAN HARBORS WILMINGTON LLC
TSDF Alt EPA ID:	Not reported
TSDF Alt Name:	Not reported
Waste Code Description:	212 - Oxygenated solvents (acetone, butanol, ethyl acetate, etc.
RCRA Code:	F003
Meth Code:	H141 - Storage, Bulking, And/Or Transfer Off Site--No Treatment/Reovery (H010-H129) Or (H131-H135)
Quantity Tons:	0.06
Waste Quantity:	120
Quantity Unit:	P
Additional Code 1:	D001
Additional Code 2:	Not reported
Additional Code 3:	Not reported
Additional Code 4:	Not reported
Additional Code 5:	Not reported
Shipment Date:	20150914
Creation Date:	2/26/2016 22:15:47
Receipt Date:	20150923
Manifest ID:	008831469FLE
Trans EPA ID:	MAD039322250
Trans Name:	CLEAN HARBORS ENVIRONMENTAL SERVICE INC
Trans 2 EPA ID:	MOR000501973
Trans 2 Name:	R & R TRUCKING INC
TSDF EPA ID:	NED981723513
Trans Name:	CLEAN HARBORS ENVIRONMENTAL SERVICE INC
TSDF Alt EPA ID:	Not reported
TSDF Alt Name:	Not reported
Waste Code Description:	791 - Liquids with pH < 2 792 Liquids with pH < 2 with metals
RCRA Code:	D002
Meth Code:	H040 - Incineration--Thermal Destruction Other Than Use As A Fuel
Quantity Tons:	0.08
Waste Quantity:	160
Quantity Unit:	P
Additional Code 1:	Not reported
Additional Code 2:	Not reported

CORONA REGIONAL MEDICAL CTR (Continued) **S113133161**

Additional Code 3:	Not reported
Additional Code 4:	Not reported
Additional Code 5:	Not reported
Shipment Date:	20150722
Creation Date:	2/8/2016 22:17:34
Receipt Date:	20150816
Manifest ID:	011923347JJK
Trans EPA ID:	CAD981412356
Trans Name:	PACIFIC TRANS ENV SERVICES INC
Trans 2 EPA ID:	MAD039322250
Trans 2 Name:	CLEAN HARBORS ENV SERVICES
TSDF EPA ID:	ARD069748192
Trans Name:	CLEAN HARBORS (DORADO)
TSDF Alt EPA ID:	Not reported
TSDF Alt Name:	Not reported
Waste Code Description:	311 - Pharmaceutical waste
RCRA Code:	D001
Meth Code:	H040 - Incineration--Thermal Destruction Other Than Use As A Fuel
Quantity Tons:	0.0025
Waste Quantity:	5
Quantity Unit:	P
Additional Code 1:	Not reported
Additional Code 2:	Not reported
Additional Code 3:	Not reported
Additional Code 4:	Not reported
Additional Code 5:	Not reported
Shipment Date:	20150722
Creation Date:	1/21/2016 22:16:05
Receipt Date:	20150731
Manifest ID:	008813214FLE
Trans EPA ID:	MAD039322250
Trans Name:	CLEAN HARBORS ENVIRONMENTAL SERVICES INC
Trans 2 EPA ID:	CAR000187922
Trans 2 Name:	RUST & SONS TRUCKING
TSDF EPA ID:	NED981723513
Trans Name:	CLEAN HARBORS ENV SERVICES INC
TSDF Alt EPA ID:	Not reported
TSDF Alt Name:	Not reported
Waste Code Description:	791 - Liquids with pH < 2 792 Liquids with pH < 2 with metals
RCRA Code:	D002
Meth Code:	H040 - Incineration--Thermal Destruction Other Than Use As A Fuel
Quantity Tons:	0.1251
Waste Quantity:	30
Quantity Unit:	G
Additional Code 1:	Not reported
Additional Code 2:	Not reported
Additional Code 3:	Not reported
Additional Code 4:	Not reported
Additional Code 5:	Not reported
Shipment Date:	20150722
Creation Date:	2/8/2016 22:17:34
Receipt Date:	20150816
Manifest ID:	011923347JJK
Trans EPA ID:	CAD981412356

CORONA REGIONAL MEDICAL CTR (Continued) **S113133161**

Trans Name:	PACIFIC TRANS ENV SERVICES INC
Trans 2 EPA ID:	MAD039322250
Trans 2 Name:	CLEAN HARBORS ENV SERVICES
TSDF EPA ID:	ARD069748192
Trans Name:	CLEAN HARBORS (DORADO)
TSDF Alt EPA ID:	Not reported
TSDF Alt Name:	Not reported
Waste Code Description:	311 - Pharmaceutical waste
RCRA Code:	Not reported
Meth Code:	H040 - Incineration--Thermal Destruction Other Than Use As A Fuel
Quantity Tons:	0.008
Waste Quantity:	16
Quantity Unit:	P
Additional Code 1:	Not reported
Additional Code 2:	Not reported
Additional Code 3:	Not reported
Additional Code 4:	Not reported
Additional Code 5:	Not reported

Additional Info:

Year:	2011
Gen EPA ID:	CAL000284677
Shipment Date:	20111221
Creation Date:	3/16/2012 20:30:29
Receipt Date:	20111227
Manifest ID:	008984351JJK
Trans EPA ID:	CAD008364432
Trans Name:	RHO CHEM LLC
Trans 2 EPA ID:	CAD983649880
Trans 2 Name:	PSC ENVIRONMENTAL SERVICES OF POMONA LP
TSDF EPA ID:	CAD008364432
Trans Name:	RHO CHEM LLC
TSDF Alt EPA ID:	Not reported
TSDF Alt Name:	Not reported
Waste Code Description:	791 - Liquids with pH < 2 792 Liquids with pH < 2 with metals
RCRA Code:	D002
Meth Code:	H141 - Storage, Bulking, And/Or Transfer Off Site--No Treatment/Reovery (H010-H129) Or (H131-H135)
Quantity Tons:	0.1251
Waste Quantity:	30
Quantity Unit:	G
Additional Code 1:	Not reported
Additional Code 2:	Not reported
Additional Code 3:	Not reported
Additional Code 4:	Not reported
Additional Code 5:	Not reported
Shipment Date:	20111215
Creation Date:	5/4/2013 22:16:20
Receipt Date:	20120107
Manifest ID:	008361351JJK
Trans EPA ID:	CAD981412356
Trans Name:	Not reported
Trans 2 EPA ID:	MAD039322250
Trans 2 Name:	Not reported
TSDF EPA ID:	ARD069748192

CORONA REGIONAL MEDICAL CTR (Continued) **S113133161**

Trans Name:	Not reported
TSDF Alt EPA ID:	Not reported
TSDF Alt Name:	Not reported
Waste Code Description:	311 - Pharmaceutical waste
RCRA Code:	D013
Meth Code:	H040 - Incineration--Thermal Destruction Other Than Use As A Fuel
Quantity Tons:	0.04
Waste Quantity:	80
Quantity Unit:	P
Additional Code 1:	D011
Additional Code 2:	D007
Additional Code 3:	D005
Additional Code 4:	D001
Additional Code 5:	Not reported
Shipment Date:	20110927
Creation Date:	12/9/2011 18:30:29
Receipt Date:	20110928
Manifest ID:	000123940MWI
Trans EPA ID:	CAD008364432
Trans Name:	RHO CHEM LLC
Trans 2 EPA ID:	CAD983649880
Trans 2 Name:	PSC ENVIRONMENTAL SERVICES OF POMONA LP
TSDF EPA ID:	CAD008364432
Trans Name:	RHO CHEM LLC
TSDF Alt EPA ID:	Not reported
TSDF Alt Name:	Not reported
Waste Code Description:	791 - Liquids with pH < 2 792 Liquids with pH < 2 with metals
RCRA Code:	D002
Meth Code:	H141 - Storage, Bulking, And/Or Transfer Off Site--No Treatment/Reovery (H010-H129) Or (H131-H135)
Quantity Tons:	0.1251
Waste Quantity:	30
Quantity Unit:	G
Additional Code 1:	Not reported
Additional Code 2:	Not reported
Additional Code 3:	Not reported
Additional Code 4:	Not reported
Additional Code 5:	Not reported
Shipment Date:	20110825
Creation Date:	10/22/2011 18:30:13
Receipt Date:	20110826
Manifest ID:	001357488GBF
Trans EPA ID:	CAL000343571
Trans Name:	CASTLEROCK ENVIRONMENTAL INC
Trans 2 EPA ID:	Not reported
Trans 2 Name:	Not reported
TSDF EPA ID:	CAD009007626
Trans Name:	AZUSA LAND RECLAMATION
TSDF Alt EPA ID:	Not reported
TSDF Alt Name:	Not reported
Waste Code Description:	151 - Asbestos-containing waste
RCRA Code:	Not reported
Meth Code:	H132 - Landfill Or Surface Impoundment That Will Be Closed As Landfill(To Include On-Site Treatment And/Or Stabilization)
Quantity Tons:	0.4

CORONA REGIONAL MEDICAL CTR (Continued) **S113133161**

Waste Quantity:	1
Quantity Unit:	Y
Additional Code 1:	Not reported
Additional Code 2:	Not reported
Additional Code 3:	Not reported
Additional Code 4:	Not reported
Additional Code 5:	Not reported
Shipment Date:	20110728
Creation Date:	2/7/2012 20:30:12
Receipt Date:	Not reported
Manifest ID:	006560489JJK
Trans EPA ID:	CAD981412356
Trans Name:	PACIFIC TRANS ENV SERVICES INC
Trans 2 EPA ID:	MAD039322250
Trans 2 Name:	CLEAN HARBORS ENV SERVICES INC
TSDF EPA ID:	ARD069748192
Trans Name:	CLEAN HARBORS (EL DORADO) LLC
TSDF Alt EPA ID:	Not reported
TSDF Alt Name:	Not reported
Waste Code Description:	311 - Pharmaceutical waste
RCRA Code:	P042
Meth Code:	H040 - Incineration--Thermal Destruction Other Than Use As A Fuel
Quantity Tons:	0.06
Waste Quantity:	120
Quantity Unit:	P
Additional Code 1:	D011
Additional Code 2:	D007
Additional Code 3:	D005
Additional Code 4:	D001
Additional Code 5:	Not reported
Shipment Date:	20110712
Creation Date:	8/29/2011 18:30:11
Receipt Date:	20110715
Manifest ID:	008376978JJK
Trans EPA ID:	CAD008364432
Trans Name:	RHO CHEM LLC
Trans 2 EPA ID:	CAD983649880
Trans 2 Name:	PSC ENVIRONMENTAL SERVICES OF POMONA LP
TSDF EPA ID:	CAD008364432
Trans Name:	RHO CHEM LLC
TSDF Alt EPA ID:	Not reported
TSDF Alt Name:	Not reported
Waste Code Description:	791 - Liquids with pH < 2 792 Liquids with pH < 2 with metals
RCRA Code:	D002
Meth Code:	H141 - Storage, Bulking, And/Or Transfer Off Site--No Treatment/Reovery (H010-H129) Or (H131-H135)
Quantity Tons:	0.1251
Waste Quantity:	30
Quantity Unit:	G
Additional Code 1:	Not reported
Additional Code 2:	Not reported
Additional Code 3:	Not reported
Additional Code 4:	Not reported
Additional Code 5:	Not reported

CORONA REGIONAL MEDICAL CTR (Continued) **S113133161**

Shipment Date:	20110516
Creation Date:	12/3/2012 22:16:17
Receipt Date:	Not reported
Manifest ID:	008371528JJK
Trans EPA ID:	CAD008364432
Trans Name:	RHO CHEM LLC
Trans 2 EPA ID:	CAD983649880
Trans 2 Name:	PSC ENVIRONMENTAL SERVICES OF POMONA LP
TSDF EPA ID:	CAD008364432
Trans Name:	RHO CHEM LLC
TSDF Alt EPA ID:	Not reported
TSDF Alt Name:	Not reported
Waste Code Description:	791 - Liquids with pH < 2 792 Liquids with pH < 2 with metals
RCRA Code:	D002
Meth Code:	- Not reported
Quantity Tons:	0.10425
Waste Quantity:	25
Quantity Unit:	G
Additional Code 1:	Not reported
Additional Code 2:	Not reported
Additional Code 3:	Not reported
Additional Code 4:	Not reported
Additional Code 5:	Not reported

Shipment Date:	20110126
Creation Date:	5/5/2011 18:30:26
Receipt Date:	20110202
Manifest ID:	007669448JJK
Trans EPA ID:	CAD982492399
Trans Name:	ALL CHEMICAL DISPOSAL INC
Trans 2 EPA ID:	Not reported
Trans 2 Name:	Not reported
TSDF EPA ID:	CAD044429835
Trans Name:	CLEAN HARBORS WILMINGTON LLC
TSDF Alt EPA ID:	Not reported
TSDF Alt Name:	Not reported
Waste Code Description:	791 - Liquids with pH < 2 792 Liquids with pH < 2 with metals
RCRA Code:	D002
Meth Code:	H141 - Storage, Bulking, And/Or Transfer Off Site--No Treatment/Reovery (H010-H129) Or (H131-H135)
Quantity Tons:	0.1251
Waste Quantity:	30
Quantity Unit:	G
Additional Code 1:	Not reported
Additional Code 2:	Not reported
Additional Code 3:	Not reported
Additional Code 4:	Not reported
Additional Code 5:	Not reported

Shipment Date:	20110120
Creation Date:	6/27/2011 18:30:10
Receipt Date:	20110217
Manifest ID:	006558950JJK
Trans EPA ID:	CAD981412356
Trans Name:	PACIFIC TRANS ENV SERVICES INC
Trans 2 EPA ID:	MAD039322250
Trans 2 Name:	CLEAN HARBORS ENVIRONMENTAL SERVICES INC

CORONA REGIONAL MEDICAL CTR (Continued) **S113133161**

TSDF EPA ID:	ARD069748192
Trans Name:	CLEAN HARBORS (EL DORADO) LLC
TSDF Alt EPA ID:	Not reported
TSDF Alt Name:	Not reported
Waste Code Description:	311 - Pharmaceutical waste
RCRA Code:	D011
Meth Code:	H040 - Incineration--Thermal Destruction Other Than Use As A Fuel
Quantity Tons:	0.05
Waste Quantity:	100
Quantity Unit:	P
Additional Code 1:	D007
Additional Code 2:	D005
Additional Code 3:	D001
Additional Code 4:	Not reported
Additional Code 5:	Not reported

Shipment Date:	20110113
Creation Date:	6/24/2011 18:30:12
Receipt Date:	20110209
Manifest ID:	006558916JJK
Trans EPA ID:	CAD981412356
Trans Name:	PACIFIC TRANS ENV SERVICES INC
Trans 2 EPA ID:	MAD039322250
Trans 2 Name:	CLEAN HARBORS ENV SVCS
TSDF EPA ID:	ARD069748192
Trans Name:	CLEAN HARBORS (EL DORADO) LLC
TSDF Alt EPA ID:	Not reported
TSDF Alt Name:	Not reported
Waste Code Description:	311 - Pharmaceutical waste
RCRA Code:	D011
Meth Code:	H040 - Incineration--Thermal Destruction Other Than Use As A Fuel
Quantity Tons:	0.035
Waste Quantity:	70
Quantity Unit:	P
Additional Code 1:	D007
Additional Code 2:	D005
Additional Code 3:	D001
Additional Code 4:	Not reported
Additional Code 5:	Not reported

Additional Info:

Year:	2013
Gen EPA ID:	CAL000284677

Shipment Date:	20131216
Creation Date:	1/29/2014 22:15:06
Receipt Date:	20131219
Manifest ID:	012299072JJK
Trans EPA ID:	CAR000228049
Trans Name:	CASTLEROCK ENVIRONMENTAL INC
Trans 2 EPA ID:	Not reported
Trans 2 Name:	Not reported
TSDF EPA ID:	CAD009007626
Trans Name:	AZUSA LAND RECLAMATION
TSDF Alt EPA ID:	Not reported
TSDF Alt Name:	Not reported
Waste Code Description:	151 - Asbestos-containing waste

CORONA REGIONAL MEDICAL CTR (Continued) **S113133161**

RCRA Code:	Not reported
Meth Code:	H132 - Landfill Or Surface Impoundment That Will Be Closed As Landfill(To Include On-Site Treatment And/Or Stabilization)
Quantity Tons:	0.4
Waste Quantity:	1
Quantity Unit:	Y
Additional Code 1:	Not reported
Additional Code 2:	Not reported
Additional Code 3:	Not reported
Additional Code 4:	Not reported
Additional Code 5:	Not reported
Shipment Date:	20131206
Creation Date:	2/24/2014 22:15:07
Receipt Date:	20131206
Manifest ID:	012299054JJK
Trans EPA ID:	CAR000228049
Trans Name:	CASTLEROCK ENVIRONMENTAL INC
Trans 2 EPA ID:	Not reported
Trans 2 Name:	Not reported
TSDF EPA ID:	CAD009007626
Trans Name:	AZUSA LAND RECLAMATION
TSDF Alt EPA ID:	Not reported
TSDF Alt Name:	Not reported
Waste Code Description:	151 - Asbestos-containing waste
RCRA Code:	Not reported
Meth Code:	H132 - Landfill Or Surface Impoundment That Will Be Closed As Landfill(To Include On-Site Treatment And/Or Stabilization)
Quantity Tons:	18
Waste Quantity:	45
Quantity Unit:	Y
Additional Code 1:	Not reported
Additional Code 2:	Not reported
Additional Code 3:	Not reported
Additional Code 4:	Not reported
Additional Code 5:	Not reported
Shipment Date:	20131113
Creation Date:	12/23/2013 22:15:20
Receipt Date:	20131113
Manifest ID:	012299040JJK
Trans EPA ID:	CAR000228049
Trans Name:	CASTLEROCK ENVIRONMENTAL INC
Trans 2 EPA ID:	Not reported
Trans 2 Name:	Not reported
TSDF EPA ID:	CAD009007626
Trans Name:	AZUSA LAND RECLAMATION
TSDF Alt EPA ID:	Not reported
TSDF Alt Name:	Not reported
Waste Code Description:	151 - Asbestos-containing waste
RCRA Code:	Not reported
Meth Code:	H132 - Landfill Or Surface Impoundment That Will Be Closed As Landfill(To Include On-Site Treatment And/Or Stabilization)
Quantity Tons:	9.2
Waste Quantity:	23
Quantity Unit:	Y
Additional Code 1:	Not reported

CORONA REGIONAL MEDICAL CTR (Continued) **S113133161**

Additional Code 2:	Not reported
Additional Code 3:	Not reported
Additional Code 4:	Not reported
Additional Code 5:	Not reported
Shipment Date:	20131107
Creation Date:	12/20/2013 22:15:07
Receipt Date:	20131107
Manifest ID:	012299027JJK
Trans EPA ID:	CAR000228049
Trans Name:	CASTLEROCK ENVIRONMENTAL INC
Trans 2 EPA ID:	Not reported
Trans 2 Name:	Not reported
TSDF EPA ID:	CAD009007626
Trans Name:	AZUSA LAND RECLAMATION
TSDF Alt EPA ID:	Not reported
TSDF Alt Name:	Not reported
Waste Code Description:	151 - Asbestos-containing waste
RCRA Code:	Not reported
Meth Code:	H132 - Landfill Or Surface Impoundment That Will Be Closed As Landfill(To Include On-Site Treatment And/Or Stabilization)
Quantity Tons:	8.4
Waste Quantity:	21
Quantity Unit:	Y
Additional Code 1:	Not reported
Additional Code 2:	Not reported
Additional Code 3:	Not reported
Additional Code 4:	Not reported
Additional Code 5:	Not reported
Shipment Date:	20131030
Creation Date:	3/31/2014 22:15:09
Receipt Date:	20131123
Manifest ID:	011127223JJK
Trans EPA ID:	CAD981412356
Trans Name:	PACIFIC TRANS ENV SERVICES INC
Trans 2 EPA ID:	MAD039322250
Trans 2 Name:	CLEAN HARBORS ENV SVCS
TSDF EPA ID:	ARD069748192
Trans Name:	CLEAN HARBORS (DORADO)
TSDF Alt EPA ID:	Not reported
TSDF Alt Name:	Not reported
Waste Code Description:	311 - Pharmaceutical waste
RCRA Code:	D024
Meth Code:	H040 - Incineration--Thermal Destruction Other Than Use As A Fuel
Quantity Tons:	0.015
Waste Quantity:	30
Quantity Unit:	P
Additional Code 1:	D011
Additional Code 2:	D007
Additional Code 3:	D005
Additional Code 4:	D001
Additional Code 5:	Not reported
Shipment Date:	20131024
Creation Date:	11/25/2013 22:15:16
Receipt Date:	20131024

CORONA REGIONAL MEDICAL CTR (Continued) **S113133161**

Manifest ID:	012299013JJK
Trans EPA ID:	CAR000228049
Trans Name:	CASTLEROCK ENVIRONMENTAL INC
Trans 2 EPA ID:	Not reported
Trans 2 Name:	Not reported
TSDF EPA ID:	CAD009007626
Trans Name:	AZUSA LAND RECLAMATION
TSDF Alt EPA ID:	Not reported
TSDF Alt Name:	Not reported
Waste Code Description:	151 - Asbestos-containing waste
RCRA Code:	Not reported
Meth Code:	H132 - Landfill Or Surface Impoundment That Will Be Closed As Landfill(To Include On-Site Treatment And/Or Stabilization)
Quantity Tons:	16
Waste Quantity:	40
Quantity Unit:	Y
Additional Code 1:	Not reported
Additional Code 2:	Not reported
Additional Code 3:	Not reported
Additional Code 4:	Not reported
Additional Code 5:	Not reported

Shipment Date:	20131014
Creation Date:	3/6/2014 22:15:20
Receipt Date:	20131023
Manifest ID:	006967815FLE
Trans EPA ID:	MAD039322250
Trans Name:	CLEAN HARBORS ENVIRONMENTAL SERVICES INC
Trans 2 EPA ID:	AZR000508515
Trans 2 Name:	SLT
TSDF EPA ID:	NED981723513
Trans Name:	CLEAN HARBORS ENV SERVICES INC
TSDF Alt EPA ID:	Not reported
TSDF Alt Name:	Not reported
Waste Code Description:	791 - Liquids with pH < 2 792 Liquids with pH < 2 with metals
RCRA Code:	D002
Meth Code:	H040 - Incineration--Thermal Destruction Other Than Use As A Fuel
Quantity Tons:	0.15
Waste Quantity:	300
Quantity Unit:	P
Additional Code 1:	Not reported
Additional Code 2:	Not reported
Additional Code 3:	Not reported
Additional Code 4:	Not reported
Additional Code 5:	Not reported

Shipment Date:	20131010
Creation Date:	11/25/2013 22:15:07
Receipt Date:	20131017
Manifest ID:	009459490JJK
Trans EPA ID:	CAR000228049
Trans Name:	CASTLEROCK ENVIRONMENTAL INC
Trans 2 EPA ID:	Not reported
Trans 2 Name:	Not reported
TSDF EPA ID:	CAD009007626
Trans Name:	AZUSA LAND RECLAMATION
TSDF Alt EPA ID:	Not reported

CORONA REGIONAL MEDICAL CTR (Continued) **S113133161**

TSDF Alt Name:	Not reported
Waste Code Description:	151 - Asbestos-containing waste
RCRA Code:	Not reported
Meth Code:	H132 - Landfill Or Surface Impoundment That Will Be Closed As Landfill(To Include On-Site Treatment And/Or Stabilization)
Quantity Tons:	7.2
Waste Quantity:	18
Quantity Unit:	Y
Additional Code 1:	Not reported
Additional Code 2:	Not reported
Additional Code 3:	Not reported
Additional Code 4:	Not reported
Additional Code 5:	Not reported
Shipment Date:	20131007
Creation Date:	11/27/2013 22:15:07
Receipt Date:	20131009
Manifest ID:	012299002JJK
Trans EPA ID:	CAR000228049
Trans Name:	CASTLEROCK ENVIRONMENTAL INC
Trans 2 EPA ID:	Not reported
Trans 2 Name:	Not reported
TSDF EPA ID:	CAD009007626
Trans Name:	AZUSA LAND RECLAMATION
TSDF Alt EPA ID:	Not reported
TSDF Alt Name:	Not reported
Waste Code Description:	151 - Asbestos-containing waste
RCRA Code:	Not reported
Meth Code:	H132 - Landfill Or Surface Impoundment That Will Be Closed As Landfill(To Include On-Site Treatment And/Or Stabilization)
Quantity Tons:	13.6
Waste Quantity:	34
Quantity Unit:	Y
Additional Code 1:	Not reported
Additional Code 2:	Not reported
Additional Code 3:	Not reported
Additional Code 4:	Not reported
Additional Code 5:	Not reported
Shipment Date:	20130927
Creation Date:	11/16/2013 22:15:32
Receipt Date:	20130930
Manifest ID:	009459479JJK
Trans EPA ID:	CAR000228049
Trans Name:	CASTLEROCK ENVIRONMENTAL INC
Trans 2 EPA ID:	Not reported
Trans 2 Name:	Not reported
TSDF EPA ID:	CAD009007626
Trans Name:	AZUSA LAND RECLAMATION
TSDF Alt EPA ID:	Not reported
TSDF Alt Name:	Not reported
Waste Code Description:	151 - Asbestos-containing waste
RCRA Code:	Not reported
Meth Code:	H132 - Landfill Or Surface Impoundment That Will Be Closed As Landfill(To Include On-Site Treatment And/Or Stabilization)
Quantity Tons:	86
Waste Quantity:	215

CORONA REGIONAL MEDICAL CTR (Continued) **S113133161**

Quantity Unit:	Y
Additional Code 1:	Not reported
Additional Code 2:	Not reported
Additional Code 3:	Not reported
Additional Code 4:	Not reported
Additional Code 5:	Not reported

Additional Info:

Year:	2014
Gen EPA ID:	CAL000284677
Shipment Date:	20141113
Creation Date:	1/15/2015 22:14:55
Receipt Date:	20141113
Manifest ID:	008065951FLE
Trans EPA ID:	MAD039322250
Trans Name:	CLEAN HARBORS ENVIRONMENTAL SERVICES INC
Trans 2 EPA ID:	Not reported
Trans 2 Name:	Not reported
TSDF EPA ID:	CAD044429835
Trans Name:	CLEAN HARBORS WILMINGTON LLC
TSDF Alt EPA ID:	Not reported
TSDF Alt Name:	Not reported
Waste Code Description:	212 - Oxygenated solvents (acetone, butanol, ethyl acetate, etc.
RCRA Code:	F003
Meth Code:	H141 - Storage, Bulking, And/Or Transfer Off Site--No Treatment/Reovery (H010-H129) Or (H131-H135)
Quantity Tons:	0.1
Waste Quantity:	200
Quantity Unit:	P
Additional Code 1:	D001
Additional Code 2:	Not reported
Additional Code 3:	Not reported
Additional Code 4:	Not reported
Additional Code 5:	Not reported
Shipment Date:	20141022
Creation Date:	4/8/2015 22:14:59
Receipt Date:	20141121
Manifest ID:	011921962JJK
Trans EPA ID:	CAD981412356
Trans Name:	PACIFIC TRANS ENV SERVICES INC
Trans 2 EPA ID:	MAD039322250
Trans 2 Name:	CLEAN HARBORS ENVIRONMENTAL SERVICES
TSDF EPA ID:	ARD069748192
Trans Name:	CLEAN HARBORS (DORADO)
TSDF Alt EPA ID:	Not reported
TSDF Alt Name:	Not reported
Waste Code Description:	311 - Pharmaceutical waste
RCRA Code:	D024
Meth Code:	H040 - Incineration--Thermal Destruction Other Than Use As A Fuel
Quantity Tons:	0.007
Waste Quantity:	14
Quantity Unit:	P
Additional Code 1:	D011
Additional Code 2:	D007
Additional Code 3:	D005

CORONA REGIONAL MEDICAL CTR (Continued) **S113133161**

Additional Code 4:	D001
Additional Code 5:	Not reported
Shipment Date:	20141016
Creation Date:	5/27/2015 22:15:12
Receipt Date:	20141022
Manifest ID:	008067392FLE
Trans EPA ID:	MAD039322250
Trans Name:	CLEAN HARBORS ENVIRONMENTAL SERVICES INC
Trans 2 EPA ID:	MOR000501973
Trans 2 Name:	R&R TRUCKING
TSDF EPA ID:	NED981723513
Trans Name:	CLEAN HARBORS ENV SERVICES INC
TSDF Alt EPA ID:	Not reported
TSDF Alt Name:	Not reported
Waste Code Description:	791 - Liquids with pH < 2 792 Liquids with pH < 2 with metals
RCRA Code:	D002
Meth Code:	H040 - Incineration--Thermal Destruction Other Than Use As A Fuel
Quantity Tons:	0.1
Waste Quantity:	200
Quantity Unit:	P
Additional Code 1:	Not reported
Additional Code 2:	Not reported
Additional Code 3:	Not reported
Additional Code 4:	Not reported
Additional Code 5:	Not reported
Shipment Date:	20141002
Creation Date:	11/22/2014 22:15:14
Receipt Date:	20141009
Manifest ID:	012299372JJK
Trans EPA ID:	CAR000228049
Trans Name:	CASTLEROCK ENVIRONMENTAL INC
Trans 2 EPA ID:	Not reported
Trans 2 Name:	Not reported
TSDF EPA ID:	CAD009007626
Trans Name:	AZUSA LAND RECLAMATION
TSDF Alt EPA ID:	Not reported
TSDF Alt Name:	Not reported
Waste Code Description:	151 - Asbestos-containing waste
RCRA Code:	Not reported
Meth Code:	H132 - Landfill Or Surface Impoundment That Will Be Closed As Landfill(To Include On-Site Treatment And/Or Stabilization)
Quantity Tons:	0.4
Waste Quantity:	1
Quantity Unit:	Y
Additional Code 1:	Not reported
Additional Code 2:	Not reported
Additional Code 3:	Not reported
Additional Code 4:	Not reported
Additional Code 5:	Not reported
Shipment Date:	20140909
Creation Date:	10/31/2014 22:14:44
Receipt Date:	20140915
Manifest ID:	012299352JJK
Trans EPA ID:	CAR000228049

CORONA REGIONAL MEDICAL CTR (Continued) **S113133161**

Trans Name:	CASTLEROCK ENVIRONMENTAL INC
Trans 2 EPA ID:	Not reported
Trans 2 Name:	Not reported
TSDF EPA ID:	CAD009007626
Trans Name:	AZUSA LAND RECLAMATION
TSDF Alt EPA ID:	Not reported
TSDF Alt Name:	Not reported
Waste Code Description:	151 - Asbestos-containing waste
RCRA Code:	Not reported
Meth Code:	H132 - Landfill Or Surface Impoundment That Will Be Closed As Landfill(To Include On-Site Treatment And/Or Stabilization)
Quantity Tons:	0.4
Waste Quantity:	1
Quantity Unit:	Y
Additional Code 1:	Not reported
Additional Code 2:	Not reported
Additional Code 3:	Not reported
Additional Code 4:	Not reported
Additional Code 5:	Not reported
Shipment Date:	20140826
Creation Date:	11/3/2014 22:14:40
Receipt Date:	20140902
Manifest ID:	012299338JJK
Trans EPA ID:	CAR000228049
Trans Name:	CASTLEROCK ENVIRONMENTAL INC
Trans 2 EPA ID:	Not reported
Trans 2 Name:	Not reported
TSDF EPA ID:	CAD009007626
Trans Name:	AZUSA LAND RECLAMATION
TSDF Alt EPA ID:	Not reported
TSDF Alt Name:	Not reported
Waste Code Description:	151 - Asbestos-containing waste
RCRA Code:	Not reported
Meth Code:	H132 - Landfill Or Surface Impoundment That Will Be Closed As Landfill(To Include On-Site Treatment And/Or Stabilization)
Quantity Tons:	0.4
Waste Quantity:	1
Quantity Unit:	Y
Additional Code 1:	Not reported
Additional Code 2:	Not reported
Additional Code 3:	Not reported
Additional Code 4:	Not reported
Additional Code 5:	Not reported
Shipment Date:	20140819
Creation Date:	11/6/2014 22:14:59
Receipt Date:	20140822
Manifest ID:	012299330JJK
Trans EPA ID:	CAR000228049
Trans Name:	CASTLEROCK ENVIRONMENTAL INC
Trans 2 EPA ID:	Not reported
Trans 2 Name:	Not reported
TSDF EPA ID:	CAD009007626
Trans Name:	AZUSA LAND RECLAMATION
TSDF Alt EPA ID:	Not reported
TSDF Alt Name:	Not reported

CORONA REGIONAL MEDICAL CTR (Continued) **S113133161**

Waste Code Description:	151 - Asbestos-containing waste
RCRA Code:	Not reported
Meth Code:	H132 - Landfill Or Surface Impoundment That Will Be Closed As Landfill(To Include On-Site Treatment And/Or Stabilization)
Quantity Tons:	0.4
Waste Quantity:	1
Quantity Unit:	Y
Additional Code 1:	Not reported
Additional Code 2:	Not reported
Additional Code 3:	Not reported
Additional Code 4:	Not reported
Additional Code 5:	Not reported
Shipment Date:	20140814
Creation Date:	11/7/2014 22:15:10
Receipt Date:	20140815
Manifest ID:	007475562FLE
Trans EPA ID:	MAD039322250
Trans Name:	CLEAN HARBORS ENVIRONMENTAL SERVICES INC
Trans 2 EPA ID:	Not reported
Trans 2 Name:	Not reported
TSDF EPA ID:	CAD044429835
Trans Name:	CLEAN HARBORS WILMINGTON LLC
TSDF Alt EPA ID:	Not reported
TSDF Alt Name:	Not reported
Waste Code Description:	212 - Oxygenated solvents (acetone, butanol, ethyl acetate, etc.
RCRA Code:	F003
Meth Code:	H141 - Storage, Bulking, And/Or Transfer Off Site--No Treatment/Reovery (H010-H129) Or (H131-H135)
Quantity Tons:	0.0495
Waste Quantity:	15
Quantity Unit:	G
Additional Code 1:	D001
Additional Code 2:	Not reported
Additional Code 3:	Not reported
Additional Code 4:	Not reported
Additional Code 5:	Not reported
Shipment Date:	20140814
Creation Date:	1/27/2015 22:15:03
Receipt Date:	20140821
Manifest ID:	007475561FLE
Trans EPA ID:	MAD039322250
Trans Name:	CLEAN HARBORS ENVIRONMENTAL SERVICES INC
Trans 2 EPA ID:	AZR000513770
Trans 2 Name:	SLT
TSDF EPA ID:	NED981723513
Trans Name:	CLEAN HARBORS ENV SERVICES INC
TSDF Alt EPA ID:	Not reported
TSDF Alt Name:	Not reported
Waste Code Description:	791 - Liquids with pH < 2 792 Liquids with pH < 2 with metals
RCRA Code:	D002
Meth Code:	H040 - Incineration--Thermal Destruction Other Than Use As A Fuel
Quantity Tons:	0.0834
Waste Quantity:	20
Quantity Unit:	G
Additional Code 1:	Not reported

CORONA REGIONAL MEDICAL CTR (Continued) **S113133161**

Additional Code 2:	Not reported
Additional Code 3:	Not reported
Additional Code 4:	Not reported
Additional Code 5:	Not reported
Shipment Date:	20140723
Creation Date:	1/27/2015 22:15:03
Receipt Date:	20140821
Manifest ID:	011173633JJK
Trans EPA ID:	CAD981412356
Trans Name:	PACIFIC TRANS ENV SERVICES INC
Trans 2 EPA ID:	MAD039322250
Trans 2 Name:	CLEAN HARBORS
TSDF EPA ID:	ARD069748192
Trans Name:	CLEAN HARBORS (DORADO)
TSDF Alt EPA ID:	Not reported
TSDF Alt Name:	Not reported
Waste Code Description:	311 - Pharmaceutical waste
RCRA Code:	D024
Meth Code:	H040 - Incineration--Thermal Destruction Other Than Use As A Fuel
Quantity Tons:	0.008
Waste Quantity:	16
Quantity Unit:	P
Additional Code 1:	D011
Additional Code 2:	D007
Additional Code 3:	D005
Additional Code 4:	D001
Additional Code 5:	Not reported

Additional Info:

Year:	2009
Gen EPA ID:	CAL000284677
Shipment Date:	20091214
Creation Date:	4/12/2010 18:30:39
Receipt Date:	20091223
Manifest ID:	002169582FLE
Trans EPA ID:	CAR000049064
Trans Name:	ECTI
Trans 2 EPA ID:	Not reported
Trans 2 Name:	Not reported
TSDF EPA ID:	CAD009007626
Trans Name:	AZUSA LAND RECLAMATION
TSDF Alt EPA ID:	Not reported
TSDF Alt Name:	Not reported
Waste Code Description:	151 - Asbestos-containing waste
RCRA Code:	Not reported
Meth Code:	H132 - Landfill Or Surface Impoundment That Will Be Closed As Landfill(To Include On-Site Treatment And/Or Stabilization)
Quantity Tons:	4.8
Waste Quantity:	12
Quantity Unit:	Y
Additional Code 1:	Not reported
Additional Code 2:	Not reported
Additional Code 3:	Not reported
Additional Code 4:	Not reported
Additional Code 5:	Not reported

CORONA REGIONAL MEDICAL CTR (Continued) **S113133161**

Shipment Date:	20091211
Creation Date:	2/3/2010 18:30:49
Receipt Date:	20091223
Manifest ID:	003053624FLE
Trans EPA ID:	CAD983649880
Trans Name:	GENERAL ENVIRONMENTAL MANAGEMENT INC
Trans 2 EPA ID:	Not reported
Trans 2 Name:	Not reported
TSDF EPA ID:	CAD980884183
Trans Name:	GEM RANCHO CORDOVA LLC
TSDF Alt EPA ID:	Not reported
TSDF Alt Name:	Not reported
Waste Code Description:	791 - Liquids with pH < 2 792 Liquids with pH < 2 with metals
RCRA Code:	D002
Meth Code:	H141 - Storage, Bulking, And/Or Transfer Off Site--No Treatment/Reovery (H010-H129) Or (H131-H135)
Quantity Tons:	0.1251
Waste Quantity:	30
Quantity Unit:	G
Additional Code 1:	Not reported
Additional Code 2:	Not reported
Additional Code 3:	Not reported
Additional Code 4:	Not reported
Additional Code 5:	Not reported

Shipment Date:	20091105
Creation Date:	1/8/2010 18:30:08
Receipt Date:	20091116
Manifest ID:	002648735FLE
Trans EPA ID:	CAD983649880
Trans Name:	GENERAL ENVIRONMENTAL MANAGEMENT INC
Trans 2 EPA ID:	Not reported
Trans 2 Name:	Not reported
TSDF EPA ID:	CAD980884183
Trans Name:	GEM RANCHO CORDOVA LLC
TSDF Alt EPA ID:	Not reported
TSDF Alt Name:	Not reported
Waste Code Description:	791 - Liquids with pH < 2 792 Liquids with pH < 2 with metals
RCRA Code:	D002
Meth Code:	H141 - Storage, Bulking, And/Or Transfer Off Site--No Treatment/Reovery (H010-H129) Or (H131-H135)
Quantity Tons:	0.1251
Waste Quantity:	30
Quantity Unit:	G
Additional Code 1:	Not reported
Additional Code 2:	Not reported
Additional Code 3:	Not reported
Additional Code 4:	Not reported
Additional Code 5:	Not reported

Shipment Date:	20091021
Creation Date:	10/8/2010 18:31:03
Receipt Date:	20091023
Manifest ID:	005405157JJK
Trans EPA ID:	CAT080012800
Trans Name:	HAZ MAT TRANS INC
Trans 2 EPA ID:	Not reported

CORONA REGIONAL MEDICAL CTR (Continued) **S113133161**

Trans 2 Name:	Not reported
TSDF EPA ID:	CAD028409019
Trans Name:	CROSBY & OVERTON
TSDF Alt EPA ID:	Not reported
TSDF Alt Name:	Not reported
Waste Code Description:	291 - Latex waste
RCRA Code:	Not reported
Meth Code:	H141 - Storage, Bulking, And/Or Transfer Off Site--No Treatment/Reovery (H010-H129) Or (H131-H135)
Quantity Tons:	0.25
Waste Quantity:	500
Quantity Unit:	P
Additional Code 1:	Not reported
Additional Code 2:	Not reported
Additional Code 3:	Not reported
Additional Code 4:	Not reported
Additional Code 5:	Not reported

Shipment Date:	20091020
Creation Date:	4/12/2010 18:31:03
Receipt Date:	20091103
Manifest ID:	004388120JJK
Trans EPA ID:	CAD981412356
Trans Name:	PACIFIC TRANS ENV SERVICES INC
Trans 2 EPA ID:	MAD039322250
Trans 2 Name:	CLEAN HARBORS ENV SVCS
TSDF EPA ID:	ARD069748192
Trans Name:	CLEAN HARBORS (EL DORADO) LLC
TSDF Alt EPA ID:	Not reported
TSDF Alt Name:	Not reported
Waste Code Description:	311 - Pharmaceutical waste
RCRA Code:	D011
Meth Code:	H040 - Incineration--Thermal Destruction Other Than Use As A Fuel
Quantity Tons:	0.045
Waste Quantity:	90
Quantity Unit:	P
Additional Code 1:	D007
Additional Code 2:	D005
Additional Code 3:	D001
Additional Code 4:	Not reported
Additional Code 5:	Not reported

Shipment Date:	20090828
Creation Date:	10/12/2009 18:30:08
Receipt Date:	20090914
Manifest ID:	002647362FLE
Trans EPA ID:	CAD983649880
Trans Name:	GENERAL ENVIRONMENTAL MANAGEMENT INC
Trans 2 EPA ID:	Not reported
Trans 2 Name:	Not reported
TSDF EPA ID:	CAD980884183
Trans Name:	GEM RANCHO CORDOVA LLC
TSDF Alt EPA ID:	Not reported
TSDF Alt Name:	Not reported
Waste Code Description:	791 - Liquids with pH < 2 792 Liquids with pH < 2 with metals
RCRA Code:	D002
Meth Code:	H141 - Storage, Bulking, And/Or Transfer Off Site--No

CORONA REGIONAL MEDICAL CTR (Continued) **S113133161**

	Treatment/Reovery (H010-H129) Or (H131-H135)
Quantity Tons:	0.09591
Waste Quantity:	23
Quantity Unit:	G
Additional Code 1:	Not reported
Additional Code 2:	Not reported
Additional Code 3:	Not reported
Additional Code 4:	Not reported
Additional Code 5:	Not reported
Shipment Date:	20090721
Creation Date:	1/8/2010 18:30:35
Receipt Date:	20090812
Manifest ID:	004344151JJK
Trans EPA ID:	OKD987084068
Trans Name:	ENVIROSOLVE INC
Trans 2 EPA ID:	NED986382133
Trans 2 Name:	SMITH SYSTEMS TRANSPORTATION INC
TSDF EPA ID:	KSD031203318
Trans Name:	ASH GROVE CEMENT COMPANY
TSDF Alt EPA ID:	Not reported
TSDF Alt Name:	Not reported
Waste Code Description:	551 - Laboratory waste chemicals 561 Detergent and soap
RCRA Code:	D001
Meth Code:	H050 - Energy Recovery At This Site--Use As Fuel(Includes On-Site Fuel Blending)
Quantity Tons:	0.015
Waste Quantity:	30
Quantity Unit:	P
Additional Code 1:	Not reported
Additional Code 2:	Not reported
Additional Code 3:	Not reported
Additional Code 4:	Not reported
Additional Code 5:	Not reported
Shipment Date:	20090716
Creation Date:	1/8/2010 18:30:28
Receipt Date:	20090808
Manifest ID:	004387632JJK
Trans EPA ID:	CAD981412356
Trans Name:	PACIFIC TRANS ENV SERVICES INC
Trans 2 EPA ID:	MAD039322250
Trans 2 Name:	CLEAN HARBORS ENV SVCS
TSDF EPA ID:	ARD069748192
Trans Name:	CLEAN HARBORS (EL DORADO) LLC
TSDF Alt EPA ID:	Not reported
TSDF Alt Name:	Not reported
Waste Code Description:	311 - Pharmaceutical waste
RCRA Code:	D011
Meth Code:	H040 - Incineration--Thermal Destruction Other Than Use As A Fuel
Quantity Tons:	0.03
Waste Quantity:	60
Quantity Unit:	P
Additional Code 1:	D007
Additional Code 2:	D005
Additional Code 3:	D001
Additional Code 4:	Not reported

CORONA REGIONAL MEDICAL CTR (Continued) **S113133161**

Additional Code 5:	Not reported
Shipment Date:	20090709
Creation Date:	9/23/2009 18:30:21
Receipt Date:	20090727
Manifest ID:	002647056FLE
Trans EPA ID:	CAD983649880
Trans Name:	GENERAL ENVIRONMENTAL MANAGEMENT INC
Trans 2 EPA ID:	CAD982523433
Trans 2 Name:	DILLARD TRANSPORTATION SERVICES
TSDF EPA ID:	CAD980884183
Trans Name:	GEM RANCHO CORDOVA LLC
TSDF Alt EPA ID:	Not reported
TSDF Alt Name:	Not reported
Waste Code Description:	791 - Liquids with pH < 2 792 Liquids with pH < 2 with metals
RCRA Code:	D002
Meth Code:	H141 - Storage, Bulking, And/Or Transfer Off Site--No Treatment/Reovery (H010-H129) Or (H131-H135)
Quantity Tons:	0.1251
Waste Quantity:	30
Quantity Unit:	G
Additional Code 1:	Not reported
Additional Code 2:	Not reported
Additional Code 3:	Not reported
Additional Code 4:	Not reported
Additional Code 5:	Not reported
Shipment Date:	20090507
Creation Date:	6/17/2009 18:30:08
Receipt Date:	20090512
Manifest ID:	002267965FLE
Trans EPA ID:	CAD983649880
Trans Name:	GENERAL ENVIRONMENTAL MANAGEMENT INC
Trans 2 EPA ID:	Not reported
Trans 2 Name:	Not reported
TSDF EPA ID:	CAD980884183
Trans Name:	GEM RANCHO CORDOVA LLC
TSDF Alt EPA ID:	Not reported
TSDF Alt Name:	Not reported
Waste Code Description:	791 - Liquids with pH < 2 792 Liquids with pH < 2 with metals
RCRA Code:	D002
Meth Code:	H141 - Storage, Bulking, And/Or Transfer Off Site--No Treatment/Reovery (H010-H129) Or (H131-H135)
Quantity Tons:	0.11676
Waste Quantity:	28
Quantity Unit:	G
Additional Code 1:	Not reported
Additional Code 2:	Not reported
Additional Code 3:	Not reported
Additional Code 4:	Not reported
Additional Code 5:	Not reported

Additional Info:

Year:	2010
Gen EPA ID:	CAL000284677
Shipment Date:	20101214

CORONA REGIONAL MEDICAL CTR (Continued) **S113133161**

Creation Date:	5/5/2011 18:30:26
Receipt Date:	20101222
Manifest ID:	007669003JJK
Trans EPA ID:	CAD982492399
Trans Name:	ALL CHEMICAL DISPOSAL INC
Trans 2 EPA ID:	Not reported
Trans 2 Name:	Not reported
TSDF EPA ID:	CAD044429835
Trans Name:	CLEAN HARBORS
TSDF Alt EPA ID:	Not reported
TSDF Alt Name:	Not reported
Waste Code Description:	791 - Liquids with pH < 2 792 Liquids with pH < 2 with metals
RCRA Code:	D002
Meth Code:	H141 - Storage, Bulking, And/Or Transfer Off Site--No Treatment/Reovery (H010-H129) Or (H131-H135)
Quantity Tons:	0.1
Waste Quantity:	200
Quantity Unit:	P
Additional Code 1:	Not reported
Additional Code 2:	Not reported
Additional Code 3:	Not reported
Additional Code 4:	Not reported
Additional Code 5:	Not reported

Shipment Date:	20101013
Creation Date:	3/30/2011 18:30:46
Receipt Date:	20101108
Manifest ID:	006557933JJK
Trans EPA ID:	CAD981412356
Trans Name:	PACIFIC TRANS ENV SERVICES INC
Trans 2 EPA ID:	MAD039322250
Trans 2 Name:	CLEAN HARBORS ENVIRONMENTAL SERVICES INC
TSDF EPA ID:	ARD069748192
Trans Name:	CLEAN HARBORS (EL DORADO) LLC
TSDF Alt EPA ID:	Not reported
TSDF Alt Name:	Not reported
Waste Code Description:	311 - Pharmaceutical waste
RCRA Code:	D011
Meth Code:	H040 - Incineration--Thermal Destruction Other Than Use As A Fuel
Quantity Tons:	0.0475
Waste Quantity:	95
Quantity Unit:	P
Additional Code 1:	D007
Additional Code 2:	D005
Additional Code 3:	D001
Additional Code 4:	Not reported
Additional Code 5:	Not reported

Shipment Date:	20101007
Creation Date:	1/3/2011 18:30:25
Receipt Date:	20101014
Manifest ID:	007669112JJK
Trans EPA ID:	CAD982492399
Trans Name:	ALL CHEMICAL DISPOSAL INC
Trans 2 EPA ID:	Not reported
Trans 2 Name:	Not reported
TSDF EPA ID:	CAD028409019

CORONA REGIONAL MEDICAL CTR (Continued) **S113133161**

Trans Name:	CROSBY & OVERTON ENVIRONMENTAL SERVICES
TSDF Alt EPA ID:	Not reported
TSDF Alt Name:	Not reported
Waste Code Description:	214 - Unspecified solvent mixture
RCRA Code:	F003
Meth Code:	H141 - Storage, Bulking, And/Or Transfer Off Site--No Treatment/Reovery (H010-H129) Or (H131-H135)
Quantity Tons:	0.018
Waste Quantity:	5
Quantity Unit:	G
Additional Code 1:	D001
Additional Code 2:	Not reported
Additional Code 3:	Not reported
Additional Code 4:	Not reported
Additional Code 5:	Not reported
Shipment Date:	20100819
Creation Date:	2/19/2011 18:30:08
Receipt Date:	20100917
Manifest ID:	004344495JJK
Trans EPA ID:	OKD987084068
Trans Name:	ENVIROSOLVE INC
Trans 2 EPA ID:	NED986382133
Trans 2 Name:	SMITH SYSTEMS TRANSPORTATION INC
TSDF EPA ID:	KSD031203318
Trans Name:	ASH GROVE CEMENT COMPANY
TSDF Alt EPA ID:	Not reported
TSDF Alt Name:	Not reported
Waste Code Description:	551 - Laboratory waste chemicals 561 Detergent and soap
RCRA Code:	D002
Meth Code:	H050 - Energy Recovery At This Site--Use As Fuel(Includes On-Site Fuel Blending)
Quantity Tons:	0.1
Waste Quantity:	200
Quantity Unit:	P
Additional Code 1:	Not reported
Additional Code 2:	Not reported
Additional Code 3:	Not reported
Additional Code 4:	Not reported
Additional Code 5:	Not reported
Shipment Date:	20100715
Creation Date:	1/26/2011 18:30:09
Receipt Date:	20100808
Manifest ID:	006557466JJK
Trans EPA ID:	CAD981412356
Trans Name:	PACIFIC TRANS ENV SERVICES INC
Trans 2 EPA ID:	MAD039322250
Trans 2 Name:	CLEAN HARBORS ENVIRONMENTAL SERVICES INC
TSDF EPA ID:	ARD069748192
Trans Name:	CLEAN HARBORS (EL DORADO) LLC
TSDF Alt EPA ID:	Not reported
TSDF Alt Name:	Not reported
Waste Code Description:	311 - Pharmaceutical waste
RCRA Code:	D011
Meth Code:	H040 - Incineration--Thermal Destruction Other Than Use As A Fuel
Quantity Tons:	0.02

CORONA REGIONAL MEDICAL CTR (Continued) **S113133161**

Waste Quantity:	40
Quantity Unit:	P
Additional Code 1:	D007
Additional Code 2:	D005
Additional Code 3:	D001
Additional Code 4:	Not reported
Additional Code 5:	Not reported
Shipment Date:	20100609
Creation Date:	1/24/2011 18:30:37
Receipt Date:	20100701
Manifest ID:	007083118JJK
Trans EPA ID:	OKD987084068
Trans Name:	ENVIROSOLVE INC
Trans 2 EPA ID:	NED986382133
Trans 2 Name:	SMITH SYSTEMS TRANSPORTATION INC
TSDF EPA ID:	KSD031203318
Trans Name:	ASH GROVE CEMENT CO
TSDF Alt EPA ID:	Not reported
TSDF Alt Name:	Not reported
Waste Code Description:	551 - Laboratory waste chemicals 561 Detergent and soap
RCRA Code:	D002
Meth Code:	H050 - Energy Recovery At This Site--Use As Fuel(Includes On-Site Fuel Blending)
Quantity Tons:	0.1251
Waste Quantity:	30
Quantity Unit:	G
Additional Code 1:	Not reported
Additional Code 2:	Not reported
Additional Code 3:	Not reported
Additional Code 4:	Not reported
Additional Code 5:	Not reported
Shipment Date:	20100428
Creation Date:	1/19/2011 18:30:07
Receipt Date:	20100611
Manifest ID:	006057324JJK
Trans EPA ID:	OKD987084068
Trans Name:	ENVIROSOLVE INC
Trans 2 EPA ID:	NED986382133
Trans 2 Name:	SMITH SYSTEMS TRANS
TSDF EPA ID:	KSD031203318
Trans Name:	ASH GROVE CEMENT CO
TSDF Alt EPA ID:	Not reported
TSDF Alt Name:	Not reported
Waste Code Description:	551 - Laboratory waste chemicals 561 Detergent and soap
RCRA Code:	D001
Meth Code:	H050 - Energy Recovery At This Site--Use As Fuel(Includes On-Site Fuel Blending)
Quantity Tons:	0.02085
Waste Quantity:	5
Quantity Unit:	G
Additional Code 1:	Not reported
Additional Code 2:	Not reported
Additional Code 3:	Not reported
Additional Code 4:	Not reported
Additional Code 5:	Not reported

CORONA REGIONAL MEDICAL CTR (Continued) **S113133161**

Shipment Date:	20100420
Creation Date:	12/16/2010 18:30:53
Receipt Date:	20100508
Manifest ID:	006557015JJK
Trans EPA ID:	CAD981412356
Trans Name:	PACIFIC TRANS ENV SERVICES INC
Trans 2 EPA ID:	MAD039322250
Trans 2 Name:	CLEAN HARBORS ENVIRONMENTAL SERVICES INC
TSDF EPA ID:	ARD069748192
Trans Name:	CLEAN HARBORS (EL DORADO) LLC
TSDF Alt EPA ID:	Not reported
TSDF Alt Name:	Not reported
Waste Code Description:	311 - Pharmaceutical waste
RCRA Code:	D011
Meth Code:	H040 - Incineration--Thermal Destruction Other Than Use As A Fuel
Quantity Tons:	0.0125
Waste Quantity:	25
Quantity Unit:	P
Additional Code 1:	D007
Additional Code 2:	D005
Additional Code 3:	D001
Additional Code 4:	Not reported
Additional Code 5:	Not reported

Shipment Date:	20100413
Creation Date:	1/14/2011 18:30:17
Receipt Date:	20100528
Manifest ID:	006057171JJK
Trans EPA ID:	OKD987084068
Trans Name:	ENVIROSOLVE INC
Trans 2 EPA ID:	NED986382133
Trans 2 Name:	SMITH SYSTEMS TRANS
TSDF EPA ID:	KSD031203318
Trans Name:	ASH GROVE CEMENT CO
TSDF Alt EPA ID:	Not reported
TSDF Alt Name:	Not reported
Waste Code Description:	551 - Laboratory waste chemicals 561 Detergent and soap
RCRA Code:	D002
Meth Code:	H050 - Energy Recovery At This Site--Use As Fuel(Includes On-Site Fuel Blending)
Quantity Tons:	0.045
Waste Quantity:	90
Quantity Unit:	P
Additional Code 1:	Not reported
Additional Code 2:	Not reported
Additional Code 3:	Not reported
Additional Code 4:	Not reported
Additional Code 5:	Not reported

Shipment Date:	20100225
Creation Date:	11/1/2010 9:53:50
Receipt Date:	20100308
Manifest ID:	003053765FLE
Trans EPA ID:	CAD983649880
Trans Name:	GENERAL ENVIRONMENTAL MANAGEMENT INC
Trans 2 EPA ID:	CAD980584510
Trans 2 Name:	PHILIPS WEST INDUSTRIAL SERVICES

CORONA REGIONAL MEDICAL CTR (Continued) **S113133161**

TSDF EPA ID:	CAD008364432
Trans Name:	RHO CHEM LLC
TSDF Alt EPA ID:	Not reported
TSDF Alt Name:	Not reported
Waste Code Description:	791 - Liquids with pH < 2 792 Liquids with pH < 2 with metals
RCRA Code:	D002
Meth Code:	H141 - Storage, Bulking, And/Or Transfer Off Site--No Treatment/Reovery (H010-H129) Or (H131-H135)
Quantity Tons:	0.11676
Waste Quantity:	28
Quantity Unit:	G
Additional Code 1:	Not reported
Additional Code 2:	Not reported
Additional Code 3:	Not reported
Additional Code 4:	Not reported
Additional Code 5:	Not reported

Additional Info:

Year:	2007
Gen EPA ID:	CAL000284677
Shipment Date:	20071231
Creation Date:	3/26/2008 18:30:12
Receipt Date:	20080108
Manifest ID:	001864122FLE
Trans EPA ID:	CAD983649880
Trans Name:	GENERAL ENVIRONMENTAL MANAGEMENT INC
Trans 2 EPA ID:	Not reported
Trans 2 Name:	Not reported
TSDF EPA ID:	CAD980884183
Trans Name:	GEM RANCHO CORDOVA LLC
TSDF Alt EPA ID:	Not reported
TSDF Alt Name:	Not reported
Waste Code Description:	343 - Unspecified organic liquid mixture
RCRA Code:	Not reported
Meth Code:	H141 - Storage, Bulking, And/Or Transfer Off Site--No Treatment/Reovery (H010-H129) Or (H131-H135)
Quantity Tons:	0.102
Waste Quantity:	30
Quantity Unit:	G
Additional Code 1:	Not reported
Additional Code 2:	Not reported
Additional Code 3:	Not reported
Additional Code 4:	Not reported
Additional Code 5:	Not reported
Shipment Date:	20071129
Creation Date:	7/16/2008 18:30:34
Receipt Date:	20071220
Manifest ID:	000589439JJK
Trans EPA ID:	CAD981412356
Trans Name:	PACIFIC TRANS ENV SERVICES INC
Trans 2 EPA ID:	MAD039322250
Trans 2 Name:	CLEAN HARBORS ENV SERVICES
TSDF EPA ID:	ARD069748192
Trans Name:	CLEAN HARBORS EL DORADO LLC
TSDF Alt EPA ID:	Not reported

CORONA REGIONAL MEDICAL CTR (Continued) **S113133161**

TSDF Alt Name:	Not reported
Waste Code Description:	311 - Pharmaceutical waste
RCRA Code:	D011
Meth Code:	H040 - Incineration--Thermal Destruction Other Than Use As A Fuel
Quantity Tons:	0.02
Waste Quantity:	40
Quantity Unit:	P
Additional Code 1:	D007
Additional Code 2:	D005
Additional Code 3:	D001
Additional Code 4:	Not reported
Additional Code 5:	Not reported
Shipment Date:	20071129
Creation Date:	7/16/2008 18:30:34
Receipt Date:	20071220
Manifest ID:	000589439JJK
Trans EPA ID:	CAD981412356
Trans Name:	PACIFIC TRANS ENV SERVICES INC
Trans 2 EPA ID:	MAD039322250
Trans 2 Name:	CLEAN HARBORS ENV SERVICES
TSDF EPA ID:	ARD069748192
Trans Name:	CLEAN HARBORS EL DORADO LLC
TSDF Alt EPA ID:	Not reported
TSDF Alt Name:	Not reported
Waste Code Description:	311 - Pharmaceutical waste
RCRA Code:	Not reported
Meth Code:	H040 - Incineration--Thermal Destruction Other Than Use As A Fuel
Quantity Tons:	0.005
Waste Quantity:	10
Quantity Unit:	P
Additional Code 1:	Not reported
Additional Code 2:	Not reported
Additional Code 3:	Not reported
Additional Code 4:	Not reported
Additional Code 5:	Not reported
Shipment Date:	20071025
Creation Date:	2/29/2008 18:30:19
Receipt Date:	20071102
Manifest ID:	000341316GBF
Trans EPA ID:	CAD983649880
Trans Name:	GENERAL ENVIRONMENTAL MANAGEMENT INC
Trans 2 EPA ID:	UTR000007708
Trans 2 Name:	SLT EXPRESSWAY
TSDF EPA ID:	CAD980884183
Trans Name:	GEM RANCHO CORDOVA LLC
TSDF Alt EPA ID:	Not reported
TSDF Alt Name:	Not reported
Waste Code Description:	343 - Unspecified organic liquid mixture
RCRA Code:	Not reported
Meth Code:	H141 - Storage, Bulking, And/Or Transfer Off Site--No Treatment/Reovery (H010-H129) Or (H131-H135)
Quantity Tons:	0.102
Waste Quantity:	30
Quantity Unit:	G
Additional Code 1:	Not reported

CORONA REGIONAL MEDICAL CTR (Continued) **S113133161**

Additional Code 2:	Not reported
Additional Code 3:	Not reported
Additional Code 4:	Not reported
Additional Code 5:	Not reported
Shipment Date:	20071010
Creation Date:	4/26/2010 15:59:45
Receipt Date:	20071012
Manifest ID:	000252716JJK
Trans EPA ID:	CAT080012800
Trans Name:	HAZ MAT TRANS INC
Trans 2 EPA ID:	Not reported
Trans 2 Name:	Not reported
TSDF EPA ID:	CAD028409019
Trans Name:	CROSBY & OVERTON
TSDF Alt EPA ID:	Not reported
TSDF Alt Name:	Not reported
Waste Code Description:	141 - Off-specification, aged, or surplus inorganics
RCRA Code:	Not reported
Meth Code:	H141 - Storage, Bulking, And/Or Transfer Off Site--No Treatment/Reovery (H010-H129) Or (H131-H135)
Quantity Tons:	0.075
Waste Quantity:	150
Quantity Unit:	P
Additional Code 1:	Not reported
Additional Code 2:	Not reported
Additional Code 3:	Not reported
Additional Code 4:	Not reported
Additional Code 5:	Not reported
Shipment Date:	20070828
Creation Date:	3/18/2008 18:30:12
Receipt Date:	20070910
Manifest ID:	000588450JJK
Trans EPA ID:	CAD981412356
Trans Name:	PACIFIC TRANS ENV SERVICES INC
Trans 2 EPA ID:	MOD095038998
Trans 2 Name:	TRI-STATE MOTOR TRANSIT CO
TSDF EPA ID:	TXD000838896
Trans Name:	VEOLIA ES TECHNICAL SOLUTIONS LLC
TSDF Alt EPA ID:	Not reported
TSDF Alt Name:	Not reported
Waste Code Description:	311 - Pharmaceutical waste
RCRA Code:	Not reported
Meth Code:	H040 - Incineration--Thermal Destruction Other Than Use As A Fuel
Quantity Tons:	0.0015
Waste Quantity:	3
Quantity Unit:	P
Additional Code 1:	Not reported
Additional Code 2:	Not reported
Additional Code 3:	Not reported
Additional Code 4:	Not reported
Additional Code 5:	Not reported
Shipment Date:	20070828
Creation Date:	3/18/2008 18:30:12
Receipt Date:	20070910

CORONA REGIONAL MEDICAL CTR (Continued) **S113133161**

Manifest ID:	000588450JJK
Trans EPA ID:	CAD981412356
Trans Name:	PACIFIC TRANS ENV SERVICES INC
Trans 2 EPA ID:	MOD095038998
Trans 2 Name:	TRI-STATE MOTOR TRANSIT CO
TSDF EPA ID:	TXD000838896
Trans Name:	VEOLIA ES TECHNICAL SOLUTIONS LLC
TSDF Alt EPA ID:	Not reported
TSDF Alt Name:	Not reported
Waste Code Description:	311 - Pharmaceutical waste
RCRA Code:	D007
Meth Code:	H040 - Incineration--Thermal Destruction Other Than Use As A Fuel
Quantity Tons:	0.009
Waste Quantity:	18
Quantity Unit:	P
Additional Code 1:	D005
Additional Code 2:	D001
Additional Code 3:	Not reported
Additional Code 4:	Not reported
Additional Code 5:	Not reported
Shipment Date:	20070809
Creation Date:	2/5/2008 18:30:26
Receipt Date:	Not reported
Manifest ID:	000295636GBF
Trans EPA ID:	CAD983649880
Trans Name:	GENERAL ENVIRONMENTAL MANAGEMENT INC
Trans 2 EPA ID:	UTR000007708
Trans 2 Name:	SLT EXPRESSWAY
TSDF EPA ID:	CAD980884183
Trans Name:	GEM RANCHO CORDOVA LLC
TSDF Alt EPA ID:	Not reported
TSDF Alt Name:	Not reported
Waste Code Description:	343 - Unspecified organic liquid mixture
RCRA Code:	Not reported
Meth Code:	H141 - Storage, Bulking, And/Or Transfer Off Site--No Treatment/Reovery (H010-H129) Or (H131-H135)
Quantity Tons:	0.102
Waste Quantity:	30
Quantity Unit:	G
Additional Code 1:	Not reported
Additional Code 2:	Not reported
Additional Code 3:	Not reported
Additional Code 4:	Not reported
Additional Code 5:	Not reported
Shipment Date:	20070620
Creation Date:	11/3/2007 18:30:14
Receipt Date:	20070625
Manifest ID:	000292287GBF
Trans EPA ID:	CAD983649880
Trans Name:	GENERAL ENVIRONMENTAL MGMT INC
Trans 2 EPA ID:	Not reported
Trans 2 Name:	Not reported
TSDF EPA ID:	CAD980884183
Trans Name:	GEM RANCHO CORDOVA LLC
TSDF Alt EPA ID:	Not reported

CORONA REGIONAL MEDICAL CTR (Continued) **S113133161**

TSDF Alt Name:	Not reported
Waste Code Description:	343 - Unspecified organic liquid mixture
RCRA Code:	Not reported
Meth Code:	H141 - Storage, Bulking, And/Or Transfer Off Site--No Treatment/Reovery (H010-H129) Or (H131-H135)
Quantity Tons:	0.102
Waste Quantity:	30
Quantity Unit:	G
Additional Code 1:	Not reported
Additional Code 2:	Not reported
Additional Code 3:	Not reported
Additional Code 4:	Not reported
Additional Code 5:	Not reported
Shipment Date:	20070515
Creation Date:	7/3/2008 18:30:07
Receipt Date:	20070612
Manifest ID:	000586857JJK
Trans EPA ID:	CAD981412356
Trans Name:	PACIFIC TRANS ENV SERVICES INC
Trans 2 EPA ID:	MAD039322250
Trans 2 Name:	CLEAN HARBORS
TSDF EPA ID:	ARD069748192
Trans Name:	CLEAN HARBORS EL DORADO LLC
TSDF Alt EPA ID:	Not reported
TSDF Alt Name:	Not reported
Waste Code Description:	- Not reported
RCRA Code:	Not reported
Meth Code:	H040 - Incineration--Thermal Destruction Other Than Use As A Fuel
Quantity Tons:	Not reported
Waste Quantity:	Not reported
Quantity Unit:	P
Additional Code 1:	Not reported
Additional Code 2:	Not reported
Additional Code 3:	Not reported
Additional Code 4:	Not reported
Additional Code 5:	Not reported

Additional Info:

Year:	2012
Gen EPA ID:	CAL000284677
Shipment Date:	20121229
Creation Date:	3/7/2013 22:15:18
Receipt Date:	20130102
Manifest ID:	009459066JJK
Trans EPA ID:	CAR000228049
Trans Name:	CASTLEROCK ENVIRONMENTAL INC
Trans 2 EPA ID:	Not reported
Trans 2 Name:	Not reported
TSDF EPA ID:	CAD028409019
Trans Name:	CROSBY & OVERTON
TSDF Alt EPA ID:	Not reported
TSDF Alt Name:	Not reported
Waste Code Description:	181 - Other inorganic solid waste Organics
RCRA Code:	D008
Meth Code:	H141 - Storage, Bulking, And/Or Transfer Off Site--No

CORONA REGIONAL MEDICAL CTR (Continued) **S113133161**

	Treatment/Reovery (H010-H129) Or (H131-H135)
Quantity Tons:	0.075
Waste Quantity:	150
Quantity Unit:	P
Additional Code 1:	Not reported
Additional Code 2:	Not reported
Additional Code 3:	Not reported
Additional Code 4:	Not reported
Additional Code 5:	Not reported
Shipment Date:	20121105
Creation Date:	1/5/2013 22:15:26
Receipt Date:	20121112
Manifest ID:	010578833JJK
Trans EPA ID:	CAD983649880
Trans Name:	PSC ENVIRONMENTAL SERVICES OF POMONA LP
Trans 2 EPA ID:	Not reported
Trans 2 Name:	Not reported
TSDF EPA ID:	CAD008364432
Trans Name:	RHO CHEM LLC
TSDF Alt EPA ID:	Not reported
TSDF Alt Name:	Not reported
Waste Code Description:	791 - Liquids with pH < 2 792 Liquids with pH < 2 with metals
RCRA Code:	D002
Meth Code:	H141 - Storage, Bulking, And/Or Transfer Off Site--No Treatment/Reovery (H010-H129) Or (H131-H135)
Quantity Tons:	0.112
Waste Quantity:	224
Quantity Unit:	P
Additional Code 1:	Not reported
Additional Code 2:	Not reported
Additional Code 3:	Not reported
Additional Code 4:	Not reported
Additional Code 5:	Not reported
Shipment Date:	20121027
Creation Date:	8/22/2013 22:15:16
Receipt Date:	Not reported
Manifest ID:	000751430FLE
Trans EPA ID:	CAR000228049
Trans Name:	CASTLEROCK ENVIRONMENTAL INC
Trans 2 EPA ID:	CAR000181891
Trans 2 Name:	BDC SPECIAL WASTE SERVICES
TSDF EPA ID:	CAD009007826
Trans Name:	AZUSA LAND RECLAMATION
TSDF Alt EPA ID:	Not reported
TSDF Alt Name:	Not reported
Waste Code Description:	181 - Other inorganic solid waste Organics
RCRA Code:	Not reported
Meth Code:	H132 - Landfill Or Surface Impoundment That Will Be Closed As Landfill(To Include On-Site Treatment And/Or Stabilization)
Quantity Tons:	2.5284
Waste Quantity:	3
Quantity Unit:	Y
Additional Code 1:	Not reported
Additional Code 2:	Not reported
Additional Code 3:	Not reported

CORONA REGIONAL MEDICAL CTR (Continued) **S113133161**

Additional Code 4:	Not reported
Additional Code 5:	Not reported
Shipment Date:	20121026
Creation Date:	1/9/2013 22:15:27
Receipt Date:	20121031
Manifest ID:	009459500JJK
Trans EPA ID:	CAR000228049
Trans Name:	CASTLEROCK ENVIRONMENTAL INC
Trans 2 EPA ID:	CAR000181891
Trans 2 Name:	BDC SPECIAL WASTE SERVICES
TSDF EPA ID:	CAD009007626
Trans Name:	AZUSA LAND RECLAMATION
TSDF Alt EPA ID:	Not reported
TSDF Alt Name:	Not reported
Waste Code Description:	151 - Asbestos-containing waste
RCRA Code:	Not reported
Meth Code:	H132 - Landfill Or Surface Impoundment That Will Be Closed As Landfill(To Include On-Site Treatment And/Or Stabilization)
Quantity Tons:	4
Waste Quantity:	10
Quantity Unit:	Y
Additional Code 1:	Not reported
Additional Code 2:	Not reported
Additional Code 3:	Not reported
Additional Code 4:	Not reported
Additional Code 5:	Not reported
Shipment Date:	20120927
Creation Date:	4/2/2013 22:15:07
Receipt Date:	20121023
Manifest ID:	008363063JJK
Trans EPA ID:	CAD981412356
Trans Name:	PACIFIC TRANS ENV SERVICES INC
Trans 2 EPA ID:	MAD039322250
Trans 2 Name:	CLEAN HARBORS ENV SERVICES
TSDF EPA ID:	ARD069748192
Trans Name:	CLEAN HARBORS (DORADO)
TSDF Alt EPA ID:	Not reported
TSDF Alt Name:	Not reported
Waste Code Description:	311 - Pharmaceutical waste
RCRA Code:	D011
Meth Code:	H040 - Incineration--Thermal Destruction Other Than Use As A Fuel
Quantity Tons:	0.03
Waste Quantity:	60
Quantity Unit:	P
Additional Code 1:	D007
Additional Code 2:	D005
Additional Code 3:	D001
Additional Code 4:	Not reported
Additional Code 5:	Not reported
Shipment Date:	20120713
Creation Date:	10/15/2012 22:15:23
Receipt Date:	20120719
Manifest ID:	010185304JJK
Trans EPA ID:	CAD983649880

CORONA REGIONAL MEDICAL CTR (Continued) **S113133161**

Trans Name:	PSC ENVIRONMENTAL SERVICES OF POMONA LP
Trans 2 EPA ID:	CAD008364432
Trans 2 Name:	RHO CHEM LLC
TSDF EPA ID:	CAD008364432
Trans Name:	RHO CHEM LLC
TSDF Alt EPA ID:	Not reported
TSDF Alt Name:	Not reported
Waste Code Description:	791 - Liquids with pH < 2 792 Liquids with pH < 2 with metals
RCRA Code:	D002
Meth Code:	H141 - Storage, Bulking, And/Or Transfer Off Site--No Treatment/Reovery (H010-H129) Or (H131-H135)
Quantity Tons:	0.1
Waste Quantity:	200
Quantity Unit:	P
Additional Code 1:	Not reported
Additional Code 2:	Not reported
Additional Code 3:	Not reported
Additional Code 4:	Not reported
Additional Code 5:	Not reported
Shipment Date:	20120620
Creation Date:	9/17/2012 22:15:26
Receipt Date:	20120622
Manifest ID:	007696809JJK
Trans EPA ID:	CAT080012800
Trans Name:	HAZ MAT TRANS INC
Trans 2 EPA ID:	Not reported
Trans 2 Name:	Not reported
TSDF EPA ID:	CAD028409019
Trans Name:	CROSBY & OVERTON
TSDF Alt EPA ID:	Not reported
TSDF Alt Name:	Not reported
Waste Code Description:	291 - Latex waste
RCRA Code:	Not reported
Meth Code:	H141 - Storage, Bulking, And/Or Transfer Off Site--No Treatment/Reovery (H010-H129) Or (H131-H135)
Quantity Tons:	0.2
Waste Quantity:	400
Quantity Unit:	P
Additional Code 1:	Not reported
Additional Code 2:	Not reported
Additional Code 3:	Not reported
Additional Code 4:	Not reported
Additional Code 5:	Not reported
Shipment Date:	20120620
Creation Date:	9/17/2012 22:15:26
Receipt Date:	20120622
Manifest ID:	007696809JJK
Trans EPA ID:	CAT080012800
Trans Name:	HAZ MAT TRANS INC
Trans 2 EPA ID:	Not reported
Trans 2 Name:	Not reported
TSDF EPA ID:	CAD028409019
Trans Name:	CROSBY & OVERTON
TSDF Alt EPA ID:	Not reported
TSDF Alt Name:	Not reported

CORONA REGIONAL MEDICAL CTR (Continued) **S113133161**

Waste Code Description:	291 - Latex waste
RCRA Code:	Not reported
Meth Code:	H141 - Storage, Bulking, And/Or Transfer Off Site--No Treatment/Reovery (H010-H129) Or (H131-H135)
Quantity Tons:	0.1
Waste Quantity:	200
Quantity Unit:	P
Additional Code 1:	Not reported
Additional Code 2:	Not reported
Additional Code 3:	Not reported
Additional Code 4:	Not reported
Additional Code 5:	Not reported
Shipment Date:	20120511
Creation Date:	7/16/2012 20:30:20
Receipt Date:	20120517
Manifest ID:	009751951JJK
Trans EPA ID:	CAD008364432
Trans Name:	RHO CHEM LLC
Trans 2 EPA ID:	CAD983649880
Trans 2 Name:	PSC ENVIRONMENTAL SERVICES OF POMONA LP
TSDF EPA ID:	CAD008364432
Trans Name:	RHO CHEM LLC
TSDF Alt EPA ID:	Not reported
TSDF Alt Name:	Not reported
Waste Code Description:	791 - Liquids with pH < 2 792 Liquids with pH < 2 with metals
RCRA Code:	D002
Meth Code:	H141 - Storage, Bulking, And/Or Transfer Off Site--No Treatment/Reovery (H010-H129) Or (H131-H135)
Quantity Tons:	0.1251
Waste Quantity:	30
Quantity Unit:	G
Additional Code 1:	Not reported
Additional Code 2:	Not reported
Additional Code 3:	Not reported
Additional Code 4:	Not reported
Additional Code 5:	Not reported
Shipment Date:	20120329
Creation Date:	5/4/2013 22:16:20
Receipt Date:	20120418
Manifest ID:	008360936JJK
Trans EPA ID:	CAD981412356
Trans Name:	Not reported
Trans 2 EPA ID:	MAD039322250
Trans 2 Name:	Not reported
TSDF EPA ID:	ARD069748192
Trans Name:	Not reported
TSDF Alt EPA ID:	Not reported
TSDF Alt Name:	Not reported
Waste Code Description:	311 - Pharmaceutical waste
RCRA Code:	D013
Meth Code:	H040 - Incineration--Thermal Destruction Other Than Use As A Fuel
Quantity Tons:	0.0225
Waste Quantity:	45
Quantity Unit:	P
Additional Code 1:	D011

CORONA REGIONAL MEDICAL CTR (Continued) **S113133161**

Additional Code 2:	D007
Additional Code 3:	D005
Additional Code 4:	D001
Additional Code 5:	Not reported

Additional Info:

Year:	2017
Gen EPA ID:	CAL000284677
Shipment Date:	20171218
Creation Date:	7/11/2018 18:30:30
Receipt Date:	20171220
Manifest ID:	000094947FLE
Trans EPA ID:	CAR000049064
Trans Name:	ECTI
Trans 2 EPA ID:	CAT080012800
Trans 2 Name:	HAZ MAT TRANS INC
TSDF EPA ID:	AZC950823111
Trans Name:	LA PAZ COUNTY LANDFILL
TSDF Alt EPA ID:	Not reported
TSDF Alt Name:	Not reported
Waste Code Description:	151 - Asbestos-containing waste
RCRA Code:	Not reported
Meth Code:	H132 - Landfill Or Surface Impoundment That Will Be Closed As Landfill(To Include On-Site Treatment And/Or Stabilization)
Quantity Tons:	4.6
Waste Quantity:	20
Quantity Unit:	Y
Additional Code 1:	Not reported
Additional Code 2:	Not reported
Additional Code 3:	Not reported
Additional Code 4:	Not reported
Additional Code 5:	Not reported
Shipment Date:	20171205
Creation Date:	6/13/2018 18:30:46
Receipt Date:	20171214
Manifest ID:	018247830JJK
Trans EPA ID:	MNS000110924
Trans Name:	STERICYCLE SPECIALTY WASTE SOLUTIONS INC (LA)
Trans 2 EPA ID:	Not reported
Trans 2 Name:	Not reported
TSDF EPA ID:	CAD008364432
Trans Name:	RHO-CHEM LLC
TSDF Alt EPA ID:	Not reported
TSDF Alt Name:	Not reported
Waste Code Description:	311 - Pharmaceutical waste
RCRA Code:	D024
Meth Code:	H141 - Storage, Bulking, And/Or Transfer Off Site--No Treatment/Reovery (H010-H129) Or (H131-H135)
Quantity Tons:	0.0425
Waste Quantity:	85
Quantity Unit:	P
Additional Code 1:	D011
Additional Code 2:	D010
Additional Code 3:	D009
Additional Code 4:	D007

CORONA REGIONAL MEDICAL CTR (Continued) **S113133161**

Additional Code 5:	Not reported
Shipment Date:	20171205
Creation Date:	6/13/2018 18:30:46
Receipt Date:	20171214
Manifest ID:	018247831JJK
Trans EPA ID:	MNS000110924
Trans Name:	STERICYCLE SPECIALTY WASTE SOLUTIONS INC (LA)
Trans 2 EPA ID:	Not reported
Trans 2 Name:	Not reported
TSDF EPA ID:	CAD008364432
Trans Name:	RHO-CHEM LLC
TSDF Alt EPA ID:	Not reported
TSDF Alt Name:	Not reported
Waste Code Description:	791 - Liquids with pH < 2 792 Liquids with pH < 2 with metals
RCRA Code:	D002
Meth Code:	H141 - Storage, Bulking, And/Or Transfer Off Site--No Treatment/Reovery (H010-H129) Or (H131-H135)
Quantity Tons:	0.163
Waste Quantity:	326
Quantity Unit:	P
Additional Code 1:	Not reported
Additional Code 2:	Not reported
Additional Code 3:	Not reported
Additional Code 4:	Not reported
Additional Code 5:	Not reported
Shipment Date:	20171013
Creation Date:	7/17/2018 18:30:34
Receipt Date:	20171019
Manifest ID:	017931412JJK
Trans EPA ID:	CAR000049064
Trans Name:	ECTI
Trans 2 EPA ID:	CAT080012800
Trans 2 Name:	HAZ MAT TRANS INC
TSDF EPA ID:	AZC950823111
Trans Name:	LA PAZ COUNTY LANDFILL
TSDF Alt EPA ID:	Not reported
TSDF Alt Name:	Not reported
Waste Code Description:	151 - Asbestos-containing waste
RCRA Code:	Not reported
Meth Code:	H132 - Landfill Or Surface Impoundment That Will Be Closed As Landfill(To Include On-Site Treatment And/Or Stabilization)
Quantity Tons:	9.2
Waste Quantity:	40
Quantity Unit:	Y
Additional Code 1:	Not reported
Additional Code 2:	Not reported
Additional Code 3:	Not reported
Additional Code 4:	Not reported
Additional Code 5:	Not reported
Shipment Date:	20170918
Creation Date:	5/30/2018 18:33:59
Receipt Date:	20170921
Manifest ID:	017887543JJK
Trans EPA ID:	MNS000110924

CORONA REGIONAL MEDICAL CTR (Continued) **S113133161**

Trans Name:	STERICYCLE SPECIALTY WASTE SOLUTIONS INC (LA)
Trans 2 EPA ID:	Not reported
Trans 2 Name:	Not reported
TSDF EPA ID:	CAD008364432
Trans Name:	RHO-CHEM LLC
TSDF Alt EPA ID:	Not reported
TSDF Alt Name:	Not reported
Waste Code Description:	343 - Unspecified organic liquid mixture
RCRA Code:	Not reported
Meth Code:	H141 - Storage, Bulking, And/Or Transfer Off Site--No Treatment/Reovery (H010-H129) Or (H131-H135)
Quantity Tons:	0.07
Waste Quantity:	140
Quantity Unit:	P
Additional Code 1:	Not reported
Additional Code 2:	Not reported
Additional Code 3:	Not reported
Additional Code 4:	Not reported
Additional Code 5:	Not reported
Shipment Date:	20170918
Creation Date:	5/30/2018 18:33:59
Receipt Date:	20170921
Manifest ID:	017887543JJK
Trans EPA ID:	MNS000110924
Trans Name:	STERICYCLE SPECIALTY WASTE SOLUTIONS INC (LA)
Trans 2 EPA ID:	Not reported
Trans 2 Name:	Not reported
TSDF EPA ID:	CAD008364432
Trans Name:	RHO-CHEM LLC
TSDF Alt EPA ID:	Not reported
TSDF Alt Name:	Not reported
Waste Code Description:	122 - Alkaline solution without metals (pH > 12.5
RCRA Code:	D002
Meth Code:	H141 - Storage, Bulking, And/Or Transfer Off Site--No Treatment/Reovery (H010-H129) Or (H131-H135)
Quantity Tons:	0.013
Waste Quantity:	26
Quantity Unit:	P
Additional Code 1:	Not reported
Additional Code 2:	Not reported
Additional Code 3:	Not reported
Additional Code 4:	Not reported
Additional Code 5:	Not reported
Shipment Date:	20170918
Creation Date:	5/30/2018 18:33:59
Receipt Date:	20170921
Manifest ID:	017887543JJK
Trans EPA ID:	MNS000110924
Trans Name:	STERICYCLE SPECIALTY WASTE SOLUTIONS INC (LA)
Trans 2 EPA ID:	Not reported
Trans 2 Name:	Not reported
TSDF EPA ID:	CAD008364432
Trans Name:	RHO-CHEM LLC
TSDF Alt EPA ID:	Not reported
TSDF Alt Name:	Not reported

CORONA REGIONAL MEDICAL CTR (Continued) **S113133161**

Waste Code Description:	791 - Liquids with pH < 2 792 Liquids with pH < 2 with metals
RCRA Code:	Not reported
Meth Code:	H141 - Storage, Bulking, And/Or Transfer Off Site--No Treatment/Reovery (H010-H129) Or (H131-H135)
Quantity Tons:	0.014
Waste Quantity:	28
Quantity Unit:	P
Additional Code 1:	Not reported
Additional Code 2:	Not reported
Additional Code 3:	Not reported
Additional Code 4:	Not reported
Additional Code 5:	Not reported
Shipment Date:	20170918
Creation Date:	5/30/2018 18:33:59
Receipt Date:	20170921
Manifest ID:	017887543JJK
Trans EPA ID:	MNS000110924
Trans Name:	STERICYCLE SPECIALTY WASTE SOLUTIONS INC (LA)
Trans 2 EPA ID:	Not reported
Trans 2 Name:	Not reported
TSDF EPA ID:	CAD008364432
Trans Name:	RHO-CHEM LLC
TSDF Alt EPA ID:	Not reported
TSDF Alt Name:	Not reported
Waste Code Description:	331 - Off-specification, aged, or surplus organics
RCRA Code:	D001
Meth Code:	H061 - Fuel Blending Prior To Energy Recovery At Another Site
Quantity Tons:	0.0295
Waste Quantity:	59
Quantity Unit:	P
Additional Code 1:	Not reported
Additional Code 2:	Not reported
Additional Code 3:	Not reported
Additional Code 4:	Not reported
Additional Code 5:	Not reported
Shipment Date:	20170918
Creation Date:	5/30/2018 18:33:59
Receipt Date:	20170921
Manifest ID:	017887541JJK
Trans EPA ID:	MNS000110924
Trans Name:	STERICYCLE SPECIALTY WASTE SOLUTIONS INC (LA)
Trans 2 EPA ID:	Not reported
Trans 2 Name:	Not reported
TSDF EPA ID:	CAD008364432
Trans Name:	RHO-CHEM LLC
TSDF Alt EPA ID:	Not reported
TSDF Alt Name:	Not reported
Waste Code Description:	311 - Pharmaceutical waste
RCRA Code:	D024
Meth Code:	H141 - Storage, Bulking, And/Or Transfer Off Site--No Treatment/Reovery (H010-H129) Or (H131-H135)
Quantity Tons:	0.003
Waste Quantity:	6
Quantity Unit:	P
Additional Code 1:	D011

CORONA REGIONAL MEDICAL CTR (Continued) **S113133161**

Additional Code 2:	D010
Additional Code 3:	D009
Additional Code 4:	D007
Additional Code 5:	Not reported
Shipment Date:	20170911
Creation Date:	5/30/2018 18:33:39
Receipt Date:	20170914
Manifest ID:	017887965JJK
Trans EPA ID:	MNS000110924
Trans Name:	STERICYCLE SPECIALTY WASTE SOLUTIONS INC (LA)
Trans 2 EPA ID:	Not reported
Trans 2 Name:	Not reported
TSDF EPA ID:	CAD008364432
Trans Name:	RHO-CHEM LLC
TSDF Alt EPA ID:	Not reported
TSDF Alt Name:	Not reported
Waste Code Description:	291 - Latex waste
RCRA Code:	Not reported
Meth Code:	H141 - Storage, Bulking, And/Or Transfer Off Site--No Treatment/Reovery (H010-H129) Or (H131-H135)
Quantity Tons:	0.8
Waste Quantity:	1600
Quantity Unit:	P
Additional Code 1:	Not reported
Additional Code 2:	Not reported
Additional Code 3:	Not reported
Additional Code 4:	Not reported
Additional Code 5:	Not reported

Additional Info:

Year:	2016
Gen EPA ID:	CAL000284677
Shipment Date:	20151203
Creation Date:	2/8/2016 22:17:20
Receipt Date:	20151210
Manifest ID:	015367040JJK
Trans EPA ID:	MNS000110924
Trans Name:	STERICYCLE SPECIALTY WASTE SOLUTIONS INC (LA)
Trans 2 EPA ID:	Not reported
Trans 2 Name:	Not reported
TSDF EPA ID:	CAD008364432
Trans Name:	RHO-CHEM LLC
TSDF Alt EPA ID:	Not reported
TSDF Alt Name:	Not reported
Waste Code Description:	791 - Liquids with pH < 2 792 Liquids with pH < 2 with metals
RCRA Code:	D002
Meth Code:	H141 - Storage, Bulking, And/Or Transfer Off Site--No Treatment/Reovery (H010-H129) Or (H131-H135)
Quantity Tons:	0.109
Waste Quantity:	218
Quantity Unit:	P
Additional Code 1:	Not reported
Additional Code 2:	Not reported
Additional Code 3:	Not reported
Additional Code 4:	Not reported

CORONA REGIONAL MEDICAL CTR (Continued) **S113133161**

Additional Code 5:	Not reported
Shipment Date:	20151203
Creation Date:	2/8/2016 22:17:20
Receipt Date:	20151210
Manifest ID:	015367040JJK
Trans EPA ID:	MNS000110924
Trans Name:	STERICYCLE SPECIALTY WASTE SOLUTIONS INC (LA)
Trans 2 EPA ID:	Not reported
Trans 2 Name:	Not reported
TSDF EPA ID:	CAD008364432
Trans Name:	RHO-CHEM LLC
TSDF Alt EPA ID:	Not reported
TSDF Alt Name:	Not reported
Waste Code Description:	212 - Oxygenated solvents (acetone, butanol, ethyl acetate, etc.
RCRA Code:	F003
Meth Code:	H061 - Fuel Blending Prior To Energy Recovery At Another Site
Quantity Tons:	0.022
Waste Quantity:	44
Quantity Unit:	P
Additional Code 1:	D001
Additional Code 2:	Not reported
Additional Code 3:	Not reported
Additional Code 4:	Not reported
Additional Code 5:	Not reported
Shipment Date:	20151029
Creation Date:	1/11/2016 22:16:27
Receipt Date:	20151030
Manifest ID:	014918771JJK
Trans EPA ID:	CAT080012800
Trans Name:	HAZ MAT TRANS INC
Trans 2 EPA ID:	Not reported
Trans 2 Name:	Not reported
TSDF EPA ID:	CAD028409019
Trans Name:	CROSBY & OVERTON
TSDF Alt EPA ID:	Not reported
TSDF Alt Name:	Not reported
Waste Code Description:	551 - Laboratory waste chemicals 561 Detergent and soap
RCRA Code:	D009
Meth Code:	H141 - Storage, Bulking, And/Or Transfer Off Site--No Treatment/Reovery (H010-H129) Or (H131-H135)
Quantity Tons:	0.001
Waste Quantity:	2
Quantity Unit:	P
Additional Code 1:	Not reported
Additional Code 2:	Not reported
Additional Code 3:	Not reported
Additional Code 4:	Not reported
Additional Code 5:	Not reported
Shipment Date:	20151021
Creation Date:	5/4/2016 22:15:36
Receipt Date:	20151111
Manifest ID:	014964491JJK
Trans EPA ID:	CAD981412356
Trans Name:	PACIFIC TRANS ENV SERVICES INC

CORONA REGIONAL MEDICAL CTR (Continued) **S113133161**

Trans 2 EPA ID:	MAD039322250
Trans 2 Name:	CLEAN HARBORS
TSDF EPA ID:	ARD069748192
Trans Name:	CLEAN HARBORS (DORADO)
TSDF Alt EPA ID:	Not reported
TSDF Alt Name:	Not reported
Waste Code Description:	311 - Pharmaceutical waste
RCRA Code:	P081
Meth Code:	H040 - Incineration--Thermal Destruction Other Than Use As A Fuel
Quantity Tons:	0.009
Waste Quantity:	18
Quantity Unit:	P
Additional Code 1:	P075
Additional Code 2:	P042
Additional Code 3:	P001
Additional Code 4:	Not reported
Additional Code 5:	Not reported

Shipment Date:	20151021
Creation Date:	5/4/2016 22:15:36
Receipt Date:	20151111
Manifest ID:	014964491JJK
Trans EPA ID:	CAD981412356
Trans Name:	PACIFIC TRANS ENV SERVICES INC
Trans 2 EPA ID:	MAD039322250
Trans 2 Name:	CLEAN HARBORS
TSDF EPA ID:	ARD069748192
Trans Name:	CLEAN HARBORS (DORADO)
TSDF Alt EPA ID:	Not reported
TSDF Alt Name:	Not reported
Waste Code Description:	311 - Pharmaceutical waste
RCRA Code:	Not reported
Meth Code:	H040 - Incineration--Thermal Destruction Other Than Use As A Fuel
Quantity Tons:	0.012
Waste Quantity:	24
Quantity Unit:	P
Additional Code 1:	Not reported
Additional Code 2:	Not reported
Additional Code 3:	Not reported
Additional Code 4:	Not reported
Additional Code 5:	Not reported

Shipment Date:	20150914
Creation Date:	2/26/2016 22:15:47
Receipt Date:	20150923
Manifest ID:	008831469FLE
Trans EPA ID:	MAD039322250
Trans Name:	CLEAN HARBORS ENVIRONMENTAL SERVICE INC
Trans 2 EPA ID:	MOR000501973
Trans 2 Name:	R & R TRUCKING INC
TSDF EPA ID:	NED981723513
Trans Name:	CLEAN HARBORS ENVIRONMENTAL SERVICE INC
TSDF Alt EPA ID:	Not reported
TSDF Alt Name:	Not reported
Waste Code Description:	791 - Liquids with pH < 2 792 Liquids with pH < 2 with metals
RCRA Code:	D002
Meth Code:	H040 - Incineration--Thermal Destruction Other Than Use As A Fuel

CORONA REGIONAL MEDICAL CTR (Continued) **S113133161**

Quantity Tons:	0.08
Waste Quantity:	160
Quantity Unit:	P
Additional Code 1:	Not reported
Additional Code 2:	Not reported
Additional Code 3:	Not reported
Additional Code 4:	Not reported
Additional Code 5:	Not reported
Shipment Date:	20150914
Creation Date:	11/4/2015 22:15:42
Receipt Date:	20150914
Manifest ID:	008831470FLE
Trans EPA ID:	MAD039322250
Trans Name:	CLEAN HARBORS ENVIRONMENTAL SERVICE INC
Trans 2 EPA ID:	Not reported
Trans 2 Name:	Not reported
TSDF EPA ID:	CAD044429835
Trans Name:	CLEAN HARBORS WILMINGTON LLC
TSDF Alt EPA ID:	Not reported
TSDF Alt Name:	Not reported
Waste Code Description:	212 - Oxygenated solvents (acetone, butanol, ethyl acetate, etc.
RCRA Code:	F003
Meth Code:	H141 - Storage, Bulking, And/Or Transfer Off Site--No Treatment/Reovery (H010-H129) Or (H131-H135)
Quantity Tons:	0.06
Waste Quantity:	120
Quantity Unit:	P
Additional Code 1:	D001
Additional Code 2:	Not reported
Additional Code 3:	Not reported
Additional Code 4:	Not reported
Additional Code 5:	Not reported
Shipment Date:	20150722
Creation Date:	1/21/2016 22:16:05
Receipt Date:	20150731
Manifest ID:	008813214FLE
Trans EPA ID:	MAD039322250
Trans Name:	CLEAN HARBORS ENVIRONMENTAL SERVICES INC
Trans 2 EPA ID:	CAR000187922
Trans 2 Name:	RUST & SONS TRUCKING
TSDF EPA ID:	NED981723513
Trans Name:	CLEAN HARBORS ENV SERVICES INC
TSDF Alt EPA ID:	Not reported
TSDF Alt Name:	Not reported
Waste Code Description:	791 - Liquids with pH < 2 792 Liquids with pH < 2 with metals
RCRA Code:	D002
Meth Code:	H040 - Incineration--Thermal Destruction Other Than Use As A Fuel
Quantity Tons:	0.1251
Waste Quantity:	30
Quantity Unit:	G
Additional Code 1:	Not reported
Additional Code 2:	Not reported
Additional Code 3:	Not reported
Additional Code 4:	Not reported
Additional Code 5:	Not reported

CORONA REGIONAL MEDICAL CTR (Continued) **S113133161**

Shipment Date:	20150722
Creation Date:	2/8/2016 22:17:34
Receipt Date:	20150816
Manifest ID:	011923347JJK
Trans EPA ID:	CAD981412356
Trans Name:	PACIFIC TRANS ENV SERVICES INC
Trans 2 EPA ID:	MAD039322250
Trans 2 Name:	CLEAN HARBORS ENV SERVICES
TSDF EPA ID:	ARD069748192
Trans Name:	CLEAN HARBORS (DORADO)
TSDF Alt EPA ID:	Not reported
TSDF Alt Name:	Not reported
Waste Code Description:	311 - Pharmaceutical waste
RCRA Code:	D001
Meth Code:	H040 - Incineration--Thermal Destruction Other Than Use As A Fuel
Quantity Tons:	0.0025
Waste Quantity:	5
Quantity Unit:	P
Additional Code 1:	Not reported
Additional Code 2:	Not reported
Additional Code 3:	Not reported
Additional Code 4:	Not reported
Additional Code 5:	Not reported

Shipment Date:	20150722
Creation Date:	2/8/2016 22:17:34
Receipt Date:	20150816
Manifest ID:	011923347JJK
Trans EPA ID:	CAD981412356
Trans Name:	PACIFIC TRANS ENV SERVICES INC
Trans 2 EPA ID:	MAD039322250
Trans 2 Name:	CLEAN HARBORS ENV SERVICES
TSDF EPA ID:	ARD069748192
Trans Name:	CLEAN HARBORS (DORADO)
TSDF Alt EPA ID:	Not reported
TSDF Alt Name:	Not reported
Waste Code Description:	311 - Pharmaceutical waste
RCRA Code:	Not reported
Meth Code:	H040 - Incineration--Thermal Destruction Other Than Use As A Fuel
Quantity Tons:	0.008
Waste Quantity:	16
Quantity Unit:	P
Additional Code 1:	Not reported
Additional Code 2:	Not reported
Additional Code 3:	Not reported
Additional Code 4:	Not reported
Additional Code 5:	Not reported

Additional Info:

Year:	2008
Gen EPA ID:	CAL000284677

Shipment Date:	20081118
Creation Date:	4/8/2009 18:30:21
Receipt Date:	20081121
Manifest ID:	004384889JJK
Trans EPA ID:	CAD981412356

CORONA REGIONAL MEDICAL CTR (Continued) **S113133161**

Trans Name:	PACIFIC TRANS ENV SERVICES INC
Trans 2 EPA ID:	MAD039322250
Trans 2 Name:	CLEAN HARBORS ENV SVCS
TSDF EPA ID:	ARD069748192
Trans Name:	CLEAN HARBORS EL DORADO LLC
TSDF Alt EPA ID:	UTD981552177
TSDF Alt Name:	CLEAN HARBORS ARAGONITE
Waste Code Description:	311 - Pharmaceutical waste
RCRA Code:	D011
Meth Code:	H040 - Incineration--Thermal Destruction Other Than Use As A Fuel
Quantity Tons:	0.02
Waste Quantity:	40
Quantity Unit:	P
Additional Code 1:	D007
Additional Code 2:	D005
Additional Code 3:	D001
Additional Code 4:	Not reported
Additional Code 5:	Not reported
Shipment Date:	20081106
Creation Date:	12/30/2008 18:30:27
Receipt Date:	20081113
Manifest ID:	001196172FLE
Trans EPA ID:	CAD983649880
Trans Name:	GENERAL ENVIRONMENTAL MANAGEMENT INC
Trans 2 EPA ID:	Not reported
Trans 2 Name:	Not reported
TSDF EPA ID:	CAD980884183
Trans Name:	GEM RANCHO CORDOVA LLC
TSDF Alt EPA ID:	Not reported
TSDF Alt Name:	Not reported
Waste Code Description:	791 - Liquids with pH < 2 792 Liquids with pH < 2 with metals
RCRA Code:	D002
Meth Code:	H141 - Storage, Bulking, And/Or Transfer Off Site--No Treatment/Reovery (H010-H129) Or (H131-H135)
Quantity Tons:	0.1251
Waste Quantity:	30
Quantity Unit:	G
Additional Code 1:	Not reported
Additional Code 2:	Not reported
Additional Code 3:	Not reported
Additional Code 4:	Not reported
Additional Code 5:	Not reported
Shipment Date:	20080912
Creation Date:	11/14/2008 18:30:08
Receipt Date:	20080922
Manifest ID:	001196436FLE
Trans EPA ID:	CAD983649880
Trans Name:	GENERAL ENVIRONMENTAL MANAGEMENT INC
Trans 2 EPA ID:	NED986382133
Trans 2 Name:	SMITH SYSTEMS TRANSPORTATION
TSDF EPA ID:	CAD980884183
Trans Name:	GEM RANCHO CORDOVA LLC
TSDF Alt EPA ID:	Not reported
TSDF Alt Name:	Not reported
Waste Code Description:	343 - Unspecified organic liquid mixture

CORONA REGIONAL MEDICAL CTR (Continued) **S113133161**

RCRA Code:	D001
Meth Code:	H141 - Storage, Bulking, And/Or Transfer Off Site--No Treatment/Reovery (H010-H129) Or (H131-H135)
Quantity Tons:	0.017
Waste Quantity:	5
Quantity Unit:	G
Additional Code 1:	Not reported
Additional Code 2:	Not reported
Additional Code 3:	Not reported
Additional Code 4:	Not reported
Additional Code 5:	Not reported
Shipment Date:	20080829
Creation Date:	11/3/2008 18:30:08
Receipt Date:	20080917
Manifest ID:	001198115FLE
Trans EPA ID:	CAD983649880
Trans Name:	GENERAL ENVIRONMENTAL MANAGEMENT INC
Trans 2 EPA ID:	NED986382133
Trans 2 Name:	SMITH SYSTEMS TRANSPORTATION
TSDF EPA ID:	CAD980884183
Trans Name:	GEM RANCHO CORDOVA LLC
TSDF Alt EPA ID:	Not reported
TSDF Alt Name:	Not reported
Waste Code Description:	791 - Liquids with pH < 2 792 Liquids with pH < 2 with metals
RCRA Code:	D002
Meth Code:	H141 - Storage, Bulking, And/Or Transfer Off Site--No Treatment/Reovery (H010-H129) Or (H131-H135)
Quantity Tons:	0.1251
Waste Quantity:	30
Quantity Unit:	G
Additional Code 1:	Not reported
Additional Code 2:	Not reported
Additional Code 3:	Not reported
Additional Code 4:	Not reported
Additional Code 5:	Not reported
Shipment Date:	20080826
Creation Date:	1/28/2009 18:30:07
Receipt Date:	20080908
Manifest ID:	000593423JJK
Trans EPA ID:	CAD981412356
Trans Name:	PACIFIC TRANS ENV SERVICES INC
Trans 2 EPA ID:	MAD039322250
Trans 2 Name:	CLEAN HARBORS ENV SVCS
TSDF EPA ID:	ARD069748192
Trans Name:	CLEAN HARBORS EL DORADO LLC
TSDF Alt EPA ID:	Not reported
TSDF Alt Name:	Not reported
Waste Code Description:	311 - Pharmaceutical waste
RCRA Code:	D011
Meth Code:	H040 - Incineration--Thermal Destruction Other Than Use As A Fuel
Quantity Tons:	0.03
Waste Quantity:	60
Quantity Unit:	P
Additional Code 1:	D007
Additional Code 2:	D005

CORONA REGIONAL MEDICAL CTR (Continued) **S113133161**

Additional Code 3:	D001
Additional Code 4:	Not reported
Additional Code 5:	Not reported
Shipment Date:	20080624
Creation Date:	9/12/2008 18:30:07
Receipt Date:	20080714
Manifest ID:	001864749FLE
Trans EPA ID:	CAD983649880
Trans Name:	GENERAL ENVIRONMENTAL MANAGEMENT INC
Trans 2 EPA ID:	NED986382133
Trans 2 Name:	SMITH SYSTEMS TRANSPORTATION
TSDF EPA ID:	CAD980884183
Trans Name:	GEM RANCHO CORDOVA LLC
TSDF Alt EPA ID:	Not reported
TSDF Alt Name:	Not reported
Waste Code Description:	791 - Liquids with pH < 2 792 Liquids with pH < 2 with metals
RCRA Code:	D002
Meth Code:	H141 - Storage, Bulking, And/Or Transfer Off Site--No Treatment/Reovery (H010-H129) Or (H131-H135)
Quantity Tons:	0.11676
Waste Quantity:	28
Quantity Unit:	G
Additional Code 1:	Not reported
Additional Code 2:	Not reported
Additional Code 3:	Not reported
Additional Code 4:	Not reported
Additional Code 5:	Not reported
Shipment Date:	20080417
Creation Date:	7/25/2008 18:30:17
Receipt Date:	20080429
Manifest ID:	001863807FLE
Trans EPA ID:	CAD983649880
Trans Name:	GENERAL ENVIRONMENTAL MANAGEMENT INC
Trans 2 EPA ID:	Not reported
Trans 2 Name:	Not reported
TSDF EPA ID:	CAD980884183
Trans Name:	GEM RANCHO CORDOVA LLC
TSDF Alt EPA ID:	Not reported
TSDF Alt Name:	Not reported
Waste Code Description:	343 - Unspecified organic liquid mixture
RCRA Code:	Not reported
Meth Code:	H141 - Storage, Bulking, And/Or Transfer Off Site--No Treatment/Reovery (H010-H129) Or (H131-H135)
Quantity Tons:	0.102
Waste Quantity:	30
Quantity Unit:	G
Additional Code 1:	Not reported
Additional Code 2:	Not reported
Additional Code 3:	Not reported
Additional Code 4:	Not reported
Additional Code 5:	Not reported
Shipment Date:	20080325
Creation Date:	4/26/2010 15:59:19
Receipt Date:	20080328

CORONA REGIONAL MEDICAL CTR (Continued) **S113133161**

Manifest ID:	003214528JJK
Trans EPA ID:	CAT080012800
Trans Name:	HAZ MAT TRANS INC
Trans 2 EPA ID:	Not reported
Trans 2 Name:	Not reported
TSDF EPA ID:	CAD028409019
Trans Name:	CROSBY & OVERTON
TSDF Alt EPA ID:	Not reported
TSDF Alt Name:	Not reported
Waste Code Description:	291 - Latex waste
RCRA Code:	Not reported
Meth Code:	H141 - Storage, Bulking, And/Or Transfer Off Site--No Treatment/Reovery (H010-H129) Or (H131-H135)
Quantity Tons:	0.015
Waste Quantity:	30
Quantity Unit:	P
Additional Code 1:	Not reported
Additional Code 2:	Not reported
Additional Code 3:	Not reported
Additional Code 4:	Not reported
Additional Code 5:	Not reported

Shipment Date:	20080228
Creation Date:	8/8/2008 18:30:08
Receipt Date:	20080324
Manifest ID:	000590423JJK
Trans EPA ID:	CAD981412356
Trans Name:	PACIFIC TRANS ENV SERVICES INC
Trans 2 EPA ID:	MAD039322250
Trans 2 Name:	CLEAN HARBORS ENV SVCS
TSDF EPA ID:	ARD069748192
Trans Name:	CLEAN HARBORS EL DORADO LLC
TSDF Alt EPA ID:	Not reported
TSDF Alt Name:	Not reported
Waste Code Description:	311 - Pharmaceutical waste
RCRA Code:	D011
Meth Code:	H040 - Incineration--Thermal Destruction Other Than Use As A Fuel
Quantity Tons:	0.0225
Waste Quantity:	45
Quantity Unit:	P
Additional Code 1:	D007
Additional Code 2:	D005
Additional Code 3:	D001
Additional Code 4:	Not reported
Additional Code 5:	Not reported

Shipment Date:	20080228
Creation Date:	8/8/2008 18:30:08
Receipt Date:	20080324
Manifest ID:	000590423JJK
Trans EPA ID:	CAD981412356
Trans Name:	PACIFIC TRANS ENV SERVICES INC
Trans 2 EPA ID:	MAD039322250
Trans 2 Name:	CLEAN HARBORS ENV SVCS
TSDF EPA ID:	ARD069748192
Trans Name:	CLEAN HARBORS EL DORADO LLC
TSDF Alt EPA ID:	Not reported

CORONA REGIONAL MEDICAL CTR (Continued) **S113133161**

TSDF Alt Name:	Not reported
Waste Code Description:	311 - Pharmaceutical waste
RCRA Code:	U075
Meth Code:	H040 - Incineration--Thermal Destruction Other Than Use As A Fuel
Quantity Tons:	0.0015
Waste Quantity:	3
Quantity Unit:	P
Additional Code 1:	Not reported
Additional Code 2:	Not reported
Additional Code 3:	Not reported
Additional Code 4:	Not reported
Additional Code 5:	Not reported

CERS:

Name:	CORONA REGIONAL MEDICAL CENTER
Address:	800 S MAIN ST
City,State,Zip:	CORONA, CA 92882
Site ID:	21776
CERS ID:	10472080
CERS Description:	Chemical Storage Facilities

Violations:

Site ID:	21776
Site Name:	Corona regional Medical Center
Violation Date:	06-11-2014
Citation:	40 CFR 1 265.31 - U.S. Code of Federal Regulations, Title 40, Chapter 1, Section(s) 265.31
Violation Description:	Failure to maintain and operate the facility to minimize the possibility of a fire, explosion, or any unplanned sudden or non-sudden release of hazardous waste or hazardous waste constituents to the air, soil, or surface water which could threaten human health or the environment..
Violation Notes:	Returned to compliance on 03/07/2017.
Violation Division:	Riverside County Department of Env Health
Violation Program:	HW
Violation Source:	CERS

Site ID:	21776
Site Name:	Corona regional Medical Center
Violation Date:	06-07-2017
Citation:	23 CCR 6.7 25284, 25286 - California Code of Regulations, Title 23, Chapter 6.7, Section(s) 25284, 25286
Violation Description:	Failure to submit a complete and accurate application for a permit to operate a UST, or for renewal of the permit.
Violation Notes:	Returned to compliance on 07/05/2017.
Violation Division:	Riverside County Department of Env Health
Violation Program:	UST
Violation Source:	CERS

Site ID:	21776
Site Name:	Corona regional Medical Center
Violation Date:	06-09-2020
Citation:	23 CCR 16 2666(f) - California Code of Regulations, Title 23, Chapter 16, Section(s) 2666(f)
Violation Description:	Failure of the functional line leak detector (LLD) to monitor at least hourly with the capability of detecting a release of 3.0 gallons per hour leak at 10 pounds per square inch and restrict or shut off the

CORONA REGIONAL MEDICAL CTR (Continued) **S113133161**

	flow of product through the piping or triggers a visual and audible alarm.
Violation Notes:	Not reported
Violation Division:	Riverside County Department of Env Health
Violation Program:	UST
Violation Source:	CERS
Site ID:	21776
Site Name:	Corona regional Medical Center
Violation Date:	02-05-2016
Citation:	HSC 6.95 25505(a)(4) - California Health and Safety Code, Chapter 6.95, Section(s) 25505(a)(4)
Violation Description:	Failure to provide initial and annual training to all employees in safety procedures in the event of a release or threatened release of a hazardous material or failure to document and maintain training records for a minimum of three years.
Violation Notes:	Returned to compliance on 02/26/2016. email most recent hazmat training documentation to: ab@ggcorp.net
Violation Division:	Corona Fire Department
Violation Program:	HMRRP
Violation Source:	CERS
Site ID:	21776
Site Name:	Corona regional Medical Center
Violation Date:	03-04-2020
Citation:	23 CCR 16 2712(b)(1)(G) - California Code of Regulations, Title 23, Chapter 16, Section(s) 2712(b)(1)(G)
Violation Description:	Failure to comply with one or more of the following overfill prevention equipment requirements: Alert the transfer operator when the tank is 90 percent full by restricting the flow into the tank or triggering an audible and visual alarm; or Restrict delivery of flow to the tank at least 30 minutes before the tank overfills, provided the restriction occurs when the tank is filled to no more than 95 percent of capacity; and activate an audible alarm at least five minutes before the tank overfills; or Provide positive shut-off of flow to the tank when the tank is filled to no more than 95 percent of capacity; or Provide positive shut-off of flow to the tank so that none of the fittings located on the top of the tank are exposed to product due to overfilling. Install/retrofit overfill prevention equipment that does not use flow restrictors on vent piping to meet overfill prevention equipment requirements when the overfill prevention equipment is installed, repaired, or replaced on and after October 1,- 2018. For USTs installed before October 1, 2018, perform an inspection by October 13, 2018 and every 36 months thereafter. For USTs installed on and after October- 1,- 2018, perform an inspection at installation and every 36 months thereafter. Inspected within 30 days after a repair to the overfill prevention equipment. Inspected using an applicable manufacturer guidelines, industry codes, engineering standards, or a method approved by a professional engineer. Inspected by a certified UST service technician. Maintain records of overfill prevention equipment inspection for 36 months.
Violation Notes:	Returned to compliance on 03/12/2020.
Violation Division:	Riverside County Department of Env Health
Violation Program:	UST
Violation Source:	CERS
Site ID:	21776

CORONA REGIONAL MEDICAL CTR (Continued) **S113133161**

Site Name:	Corona regional Medical Center
Violation Date:	06-11-2014
Citation:	22 CCR 12 66262.34(f) - California Code of Regulations, Title 22, Chapter 12, Section(s) 66262.34(f)
Violation Description:	Failure to properly label hazardous waste accumulation containers with the following requirements: "Hazardous Waste", name and address of the generator, physical and chemical characteristics of the Hazardous Waste, and starting accumulation date.
Violation Notes:	Returned to compliance on 03/09/2017.
Violation Division:	Riverside County Department of Env Health
Violation Program:	HW
Violation Source:	CERS
Site ID:	21776
Site Name:	Corona regional Medical Center
Violation Date:	01-17-2020
Citation:	23 CCR 16 2712(b)(1)(G) - California Code of Regulations, Title 23, Chapter 16, Section(s) 2712(b)(1)(G)
Violation Description:	Failure to comply with one or more of the following overfill prevention equipment requirements: Alert the transfer operator when the tank is 90 percent full by restricting the flow into the tank or triggering an audible and visual alarm; or Restrict delivery of flow to the tank at least 30 minutes before the tank overfills, provided the restriction occurs when the tank is filled to no more than 95 percent of capacity; and activate an audible alarm at least five minutes before the tank overfills; or Provide positive shut-off of flow to the tank when the tank is filled to no more than 95 percent of capacity; or Provide positive shut-off of flow to the tank so that none of the fittings located on the top of the tank are exposed to product due to overfilling. Install/retrofit overfill prevention equipment that does not use flow restrictors on vent piping to meet overfill prevention equipment requirements when the overfill prevention equipment is installed, repaired, or replaced on and after October 1,- 2018. For USTs installed before October 1, 2018, perform an inspection by October 13, 2018 and every 36 months thereafter. For USTs installed on and after October- 1,- 2018, perform an inspection at installation and every 36 months thereafter. Inspected within 30 days after a repair to the overfill prevention equipment. Inspected using an applicable manufacturer guidelines, industry codes, engineering standards, or a method approved by a professional engineer. Inspected by a certified UST service technician. Maintain records of overfill prevention equipment inspection for 36 months.
Violation Notes:	Returned to compliance on 03/12/2020.
Violation Division:	Riverside County Department of Env Health
Violation Program:	UST
Violation Source:	CERS
Site ID:	21776
Site Name:	Corona regional Medical Center
Violation Date:	02-05-2016
Citation:	HSC 6.95 25508(a)(1) - California Health and Safety Code, Chapter 6.95, Section(s) 25508(a)(1)
Violation Description:	Failure to complete and electronically submit hazardous material inventory information for all reportable hazardous materials on site at or above reportable quantities.
Violation Notes:	Returned to compliance on 02/17/2016. Change: 02(gas) max. daily =2625 c.f. Add: Helium-200 c.f. (2), Nitrogen-200 c.f.(2) under surgery.

CORONA REGIONAL MEDICAL CTR (Continued) **S113133161**

	Change: Nitrous oxide max= 1,800 c.f.
Violation Division:	Corona Fire Department
Violation Program:	HMRRP
Violation Source:	CERS
Site ID:	21776
Site Name:	Corona regional Medical Center
Violation Date:	06-04-2014
Citation:	HSC 6.75 25299.30-25299.34 - California Health and Safety Code, Chapter 6.75, Section(s) 25299.30-25299.34
Violation Description:	Failure to submit and maintain complete and current Certification of Financial Responsibility or other mechanism of financial assurance.
Violation Notes:	Returned to compliance on 06/09/2016.
Violation Division:	Riverside County Department of Env Health
Violation Program:	UST
Violation Source:	CERS
Site ID:	21776
Site Name:	Corona regional Medical Center
Violation Date:	06-07-2017
Citation:	HSC 6.7 25284.2 - California Health and Safety Code, Chapter 6.7, Section(s) 25284.2
Violation Description:	Failure to test the spill bucket annually.
Violation Notes:	Returned to compliance on 06/07/2017.
Violation Division:	Riverside County Department of Env Health
Violation Program:	UST
Violation Source:	CERS
Site ID:	21776
Site Name:	Corona regional Medical Center
Violation Date:	06-07-2017
Citation:	23 CCR 16 2715(i) - California Code of Regulations, Title 23, Chapter 16, Section(s) 2715(i)
Violation Description:	Failure to have a properly qualified service technician test leak detection equipment as required every 12 months (vapor, pressure, hydrostatic (VPH) system, sensors, line-leak detectors (LLD), automatic tank gauge (ATG), etc.).
Violation Notes:	Returned to compliance on 06/07/2017.
Violation Division:	Riverside County Department of Env Health
Violation Program:	UST
Violation Source:	CERS
Site ID:	21776
Site Name:	Corona regional Medical Center
Violation Date:	06-09-2020
Citation:	23 CCR 16 2715(a)(2) - California Code of Regulations, Title 23, Chapter 16, Section(s) 2715(a)(2)
Violation Description:	Failure to submit the G Underground Storage Tank Statement of Understanding and Compliance Form.G
Violation Notes:	OBSERVATION: Observed that an "Underground Storage Tank Statement of Understanding and Compliance Form" was not submitted electronically in CERS. CORRECTIVE ACTION: Owner/operator shall electronically submit into CERS a complete, accurate and signed "Underground Storage Tank Statement of Understanding and Compliance Form". The form can be found here: https://www.waterboards.ca.gov/water_issues/programs/ust/forms/docs/oosf_10_1_2018.pdf

CORONA REGIONAL MEDICAL CTR (Continued) **S113133161**

Violation Division:	Riverside County Department of Env Health
Violation Program:	UST
Violation Source:	CERS
Site ID:	21776
Site Name:	Corona regional Medical Center
Violation Date:	02-05-2016
Citation:	HSC 6.95 Multiple - California Health and Safety Code, Chapter 6.95, Section(s) Multiple
Violation Description:	Business Plan Program - Administration/Documentation - General
Violation Notes:	Returned to compliance on 02/24/2016. Replace generator placard (faded) Place placard for Nitrous oxide on surgery door.
Violation Division:	Corona Fire Department
Violation Program:	HMRRP
Violation Source:	CERS
Site ID:	21776
Site Name:	Corona regional Medical Center
Violation Date:	02-15-2019
Citation:	HSC 6.95 25508(a)(1) - California Health and Safety Code, Chapter 6.95, Section(s) 25508(a)(1)
Violation Description:	Failure to complete and electronically submit the Business Activities Page and/or Business Owner Operator Identification Page.
Violation Notes:	Business Activities primary emergency contact Paul Fice is no longer with hospital. Replace Paul Fice with new emergency contact.
Violation Division:	Corona Fire Department
Violation Program:	HMRRP
Violation Source:	CERS
Site ID:	21776
Site Name:	Corona regional Medical Center
Violation Date:	06-09-2020
Citation:	23 CCR 16 2636(f)(2) - California Code of Regulations, Title 23, Chapter 16, Section(s) 2636(f)(2)
Violation Description:	Failure of the functional line leak detector (LLD) monitoring pressurized piping to meet one or more of the following requirements: Monitored at least hourly with the capability of detecting a release of 3.0 gallons per hour leak at 10 pounds per square inch and restrict or shut off the flow of product through the piping when a leak is detected.
Violation Notes:	Owner/operator failed to have a line leak detector installed on the 10k diesel tank. Owner/operator shall obtain a permit and have a licensed contractor install and test a line leak detector on the 10k diesel tank.
Violation Division:	Riverside County Department of Env Health
Violation Program:	UST
Violation Source:	CERS
Site ID:	21776
Site Name:	Corona regional Medical Center
Violation Date:	02-15-2019
Citation:	HSC 6.95 25508(a)(1) - California Health and Safety Code, Chapter 6.95, Section(s) 25508(a)(1)
Violation Description:	Failure to annually review and electronically certify that the business plan is complete and accurate on or before the annual due date.
Violation Notes:	HMBP inventory and plans have not been certified for 2018. You shall

CORONA REGIONAL MEDICAL CTR (Continued) **S113133161**

	submit your HMBP in CERS.
Violation Division:	Corona Fire Department
Violation Program:	HMRRP
Violation Source:	CERS
Site ID:	21776
Site Name:	Corona regional Medical Center
Violation Date:	06-04-2015
Citation:	HSC 6.75 25299.30-25299.34 - California Health and Safety Code, Chapter 6.75, Section(s) 25299.30-25299.34
Violation Description:	Failure to submit and maintain complete and current Certification of Financial Responsibility or other mechanism of financial assurance.
Violation Notes:	Returned to compliance on 06/09/2016.
Violation Division:	Riverside County Department of Env Health
Violation Program:	UST
Violation Source:	CERS
Site ID:	21776
Site Name:	Corona regional Medical Center
Violation Date:	01-16-2020
Citation:	23 CCR 16 2712(b)(1)(G) - California Code of Regulations, Title 23, Chapter 16, Section(s) 2712(b)(1)(G)
Violation Description:	Failure to comply with one or more of the following overfill prevention equipment requirements: Alert the transfer operator when the tank is 90 percent full by restricting the flow into the tank or triggering an audible and visual alarm; or Restrict delivery of flow to the tank at least 30 minutes before the tank overfills, provided the restriction occurs when the tank is filled to no more than 95 percent of capacity; and activate an audible alarm at least five minutes before the tank overfills; or Provide positive shut-off of flow to the tank when the tank is filled to no more than 95 percent of capacity; or Provide positive shut-off of flow to the tank so that none of the fittings located on the top of the tank are exposed to product due to overfilling. Install/retrofit overfill prevention equipment that does not use flow restrictors on vent piping to meet overfill prevention equipment requirements when the overfill prevention equipment is installed, repaired, or replaced on and after October 1,- 2018. For USTs installed before October 1, 2018, perform an inspection by October 13, 2018 and every 36 months thereafter. For USTs installed on and after October- 1,- 2018, perform an inspection at installation and every 36 months thereafter. Inspected within 30 days after a repair to the overfill prevention equipment. Inspected using an applicable manufacturer guidelines, industry codes, engineering standards, or a method approved by a professional engineer. Inspected by a certified UST service technician. Maintain records of overfill prevention equipment inspection for 36 months.
Violation Notes:	Returned to compliance on 03/12/2020.
Violation Division:	Riverside County Department of Env Health
Violation Program:	UST
Violation Source:	CERS
Site ID:	21776
Site Name:	Corona regional Medical Center
Violation Date:	06-07-2017
Citation:	23 CCR 16 2712 - California Code of Regulations, Title 23, Chapter 16, Section(s) 2712
Violation Description:	Failure to comply with any of the applicable requirements of the

CORONA REGIONAL MEDICAL CTR (Continued) **S113133161**

	permit issued for the operation of the UST system.
Violation Notes:	Returned to compliance on 06/07/2017.
Violation Division:	Riverside County Department of Env Health
Violation Program:	UST
Violation Source:	CERS
Site ID:	21776
Site Name:	Corona regional Medical Center
Violation Date:	06-11-2014
Citation:	HSC 6.5 25189.5(a) - California Health and Safety Code, Chapter 6.5, Section(s) 25189.5(a)
Violation Description:	Failure to properly dispose of hazardous waste at an authorized location.
Violation Notes:	Returned to compliance on 03/07/2017.
Violation Division:	Riverside County Department of Env Health
Violation Program:	HW
Violation Source:	CERS
Site ID:	21776
Site Name:	Corona regional Medical Center
Violation Date:	02-15-2019
Citation:	HSC 6.95 25508(a)(1) - California Health and Safety Code, Chapter 6.95, Section(s) 25508(a)(1)
Violation Description:	Failure to complete and electronically submit a site map with all required content.
Violation Notes:	Liquid oxygen, nitrous oxide and nitrogen are not identified on your site map. Update site map with locations of liquid oxygen, nitrous oxide and nitrogen.
Violation Division:	Corona Fire Department
Violation Program:	HMRRP
Violation Source:	CERS

Evaluation:

Eval General Type:	Compliance Evaluation Inspection
Eval Date:	06-04-2014
Violations Found:	Yes
Eval Type:	Routine done by local agency
Eval Notes:	Not reported
Eval Division:	Riverside County Department of Env Health
Eval Program:	UST
Eval Source:	CERS
Eval General Type:	Compliance Evaluation Inspection
Eval Date:	06-04-2015
Violations Found:	Yes
Eval Type:	Routine done by local agency
Eval Notes:	Not reported
Eval Division:	Riverside County Department of Env Health
Eval Program:	UST
Eval Source:	CERS
Eval General Type:	Compliance Evaluation Inspection
Eval Date:	06-06-2018
Violations Found:	No
Eval Type:	Routine done by local agency
Eval Notes:	Not reported
Eval Division:	Riverside County Department of Env Health

CORONA REGIONAL MEDICAL CTR (Continued) **S113133161**

Eval Program: UST
Eval Source: CERS

Eval General Type: Compliance Evaluation Inspection
Eval Date: 06-06-2019
Violations Found: No
Eval Type: Routine done by local agency
Eval Notes: Facility shall update its financial responsibility
Eval Division: Riverside County Department of Env Health
Eval Program: UST
Eval Source: CERS

Eval General Type: Compliance Evaluation Inspection
Eval Date: 06-07-2016
Violations Found: No
Eval Type: Routine done by local agency
Eval Notes: Not reported
Eval Division: Riverside County Department of Env Health
Eval Program: UST
Eval Source: CERS

Eval General Type: Other/Unknown
Eval Date: 06-07-2016
Violations Found: No
Eval Type: Other, not routine, done by local agency
Eval Notes: Inspection Report Writing/ Reviewing with Operator
Eval Division: Riverside County Department of Env Health
Eval Program: UST
Eval Source: CERS

Eval General Type: Compliance Evaluation Inspection
Eval Date: 06-07-2017
Violations Found: Yes
Eval Type: Routine done by local agency
Eval Notes: Not reported
Eval Division: Riverside County Department of Env Health
Eval Program: UST
Eval Source: CERS

Eval General Type: Compliance Evaluation Inspection
Eval Date: 06-07-2018
Violations Found: No
Eval Type: Routine done by local agency
Eval Notes: Not reported
Eval Division: Riverside County Department of Env Health
Eval Program: HW
Eval Source: CERS

Eval General Type: Compliance Evaluation Inspection
Eval Date: 06-09-2020
Violations Found: Yes
Eval Type: Routine done by local agency
Eval Notes: Not reported
Eval Division: Riverside County Department of Env Health
Eval Program: UST
Eval Source: CERS

CORONA REGIONAL MEDICAL CTR (Continued) **S113133161**

Eval General Type:	Compliance Evaluation Inspection
Eval Date:	06-11-2014
Violations Found:	Yes
Eval Type:	Routine done by local agency
Eval Notes:	Not reported
Eval Division:	Riverside County Department of Env Health
Eval Program:	HW
Eval Source:	CERS

Eval General Type:	Other/Unknown
Eval Date:	07-15-2014
Violations Found:	No
Eval Type:	Other, not routine, done by local agency
Eval Notes:	Dropping off typed detailed inspection report and going over report with Mark Lee.
Eval Division:	Riverside County Department of Env Health
Eval Program:	HW
Eval Source:	CERS

Eval General Type:	Other/Unknown
Eval Date:	07-16-2014
Violations Found:	No
Eval Type:	Other, not routine, done by local agency
Eval Notes:	Not reported
Eval Division:	Riverside County Department of Env Health
Eval Program:	HW
Eval Source:	CERS

Eval General Type:	Other/Unknown
Eval Date:	08-07-2014
Violations Found:	No
Eval Type:	Other, not routine, done by local agency
Eval Notes:	Not reported
Eval Division:	Riverside County Department of Env Health
Eval Program:	HW
Eval Source:	CERS

Eval General Type:	Other/Unknown
Eval Date:	01-16-2020
Violations Found:	Yes
Eval Type:	Other, not routine, done by local agency
Eval Notes:	No overfill submittal (NOV)
Eval Division:	Riverside County Department of Env Health
Eval Program:	UST
Eval Source:	CERS

Eval General Type:	Other/Unknown
Eval Date:	01-17-2020
Violations Found:	Yes
Eval Type:	Other, not routine, done by local agency
Eval Notes:	Deliver NOV
Eval Division:	Riverside County Department of Env Health
Eval Program:	UST
Eval Source:	CERS

Eval General Type:	Compliance Evaluation Inspection
Eval Date:	02-05-2016

CORONA REGIONAL MEDICAL CTR (Continued) **S113133161**

Violations Found: Yes
Eval Type: Routine done by local agency
Eval Notes: Not reported
Eval Division: Corona Fire Department
Eval Program: HMRRP
Eval Source: CERS

Eval General Type: Compliance Evaluation Inspection
Eval Date: 02-15-2019
Violations Found: Yes
Eval Type: Routine done by local agency
Eval Notes: Not reported
Eval Division: Corona Fire Department
Eval Program: HMRRP
Eval Source: CERS

Eval General Type: Other/Unknown
Eval Date: 02-24-2016
Violations Found: No
Eval Type: Other, not routine, done by local agency
Eval Notes: Not reported
Eval Division: Corona Fire Department
Eval Program: HMRRP
Eval Source: CERS

Eval General Type: Other/Unknown
Eval Date: 03-02-2020
Violations Found: Yes
Eval Type: Other, not routine, done by local agency
Eval Notes: Not reported
Eval Division: Riverside County Department of Env Health
Eval Program: UST
Eval Source: CERS

Enforcement Action:
Site ID: 21776
Site Name: Corona regional Medical Center
Site Address: 800 S MAIN ST
Site City: CORONA
Site Zip: 92882
Enf Action Date: 02-05-2016
Enf Action Type: Notice of Violation (Unified Program)
Enf Action Description: Notice of Violation Issued by the Inspector at the Time of Inspection
Enf Action Notes: Not reported
Enf Action Division: Corona Fire Department
Enf Action Program: HMRRP
Enf Action Source: CERS

Site ID: 21776
Site Name: Corona regional Medical Center
Site Address: 800 S MAIN ST
Site City: CORONA
Site Zip: 92882
Enf Action Date: 06-04-2014
Enf Action Type: Notice of Violation (Unified Program)
Enf Action Description: Notice of Violation Issued by the Inspector at the Time of Inspection
Enf Action Notes: Not reported

CORONA REGIONAL MEDICAL CTR (Continued) **S113133161**

Enf Action Division: Riverside County Department of Env Health
Enf Action Program: UST
Enf Action Source: CERS

Site ID: 21776
Site Name: Corona regional Medical Center
Site Address: 800 S MAIN ST
Site City: CORONA
Site Zip: 92882
Enf Action Date: 06-04-2015
Enf Action Type: Notice of Violation (Unified Program)
Enf Action Description: Notice of Violation Issued by the Inspector at the Time of Inspection
Enf Action Notes: Not reported
Enf Action Division: Riverside County Department of Env Health
Enf Action Program: UST
Enf Action Source: CERS

Site ID: 21776
Site Name: Corona regional Medical Center
Site Address: 800 S MAIN ST
Site City: CORONA
Site Zip: 92882
Enf Action Date: 06-11-2014
Enf Action Type: Notice of Violation (Unified Program)
Enf Action Description: Notice of Violation Issued by the Inspector at the Time of Inspection
Enf Action Notes: Not reported
Enf Action Division: Riverside County Department of Env Health
Enf Action Program: HW
Enf Action Source: CERS

Coordinates:
Site ID: 21776
Facility Name: Corona regional Medical Center
Env Int Type Code: HWG
Program ID: 10472080
Coord Name: Not reported
Ref Point Type Desc: Center of a facility or station.
Latitude: 33.872990
Longitude: -117.568540

Affiliation:
Affiliation Type Desc: Facility Mailing Address
Entity Name: Mailing Address
Entity Title: Not reported
Affiliation Address: 800 S Main St
Affiliation City: CORONA
Affiliation State: CA
Affiliation Country: Not reported
Affiliation Zip: 92882
Affiliation Phone: Not reported

Affiliation Type Desc: Identification Signer
Entity Name: Robert Ekman
Entity Title: DIRECTOR OF PLANT OPERATIONS
Affiliation Address: Not reported
Affiliation City: Not reported

CORONA REGIONAL MEDICAL CTR (Continued) **S113133161**

Affiliation State:	Not reported
Affiliation Country:	Not reported
Affiliation Zip:	Not reported
Affiliation Phone:	Not reported
Affiliation Type Desc:	CUPA District
Entity Name:	Riverside Cnty Env Health
Entity Title:	Not reported
Affiliation Address:	4065 County Circle Drive, Room 104
Affiliation City:	Riverside
Affiliation State:	CA
Affiliation Country:	Not reported
Affiliation Zip:	92503
Affiliation Phone:	(951) 358-5055
Affiliation Type Desc:	Document Preparer
Entity Name:	Robert Ekman
Entity Title:	Not reported
Affiliation Address:	Not reported
Affiliation City:	Not reported
Affiliation State:	Not reported
Affiliation Country:	Not reported
Affiliation Zip:	Not reported
Affiliation Phone:	Not reported
Affiliation Type Desc:	Property Owner
Entity Name:	Universal Health Services
Entity Title:	Not reported
Affiliation Address:	367 SO. GULPH RD
Affiliation City:	KING OF PRUSSIA
Affiliation State:	PA
Affiliation Country:	United States
Affiliation Zip:	19406
Affiliation Phone:	(610) 768-3300
Affiliation Type Desc:	UST Tank Operator
Entity Name:	Jeff Frechette
Entity Title:	Not reported
Affiliation Address:	800 S. Main St
Affiliation City:	Corona
Affiliation State:	CA
Affiliation Country:	United States
Affiliation Zip:	92882
Affiliation Phone:	(714) 264-2040
Affiliation Type Desc:	UST Tank Owner
Entity Name:	UNIVERSAL HEALTH SERVICES
Entity Title:	Not reported
Affiliation Address:	367 So. Gulph Rd.
Affiliation City:	King of Prussia
Affiliation State:	PA
Affiliation Country:	United States
Affiliation Zip:	19406
Affiliation Phone:	(610) 768-3300
Affiliation Type Desc:	Environmental Contact
Entity Name:	Pilar Triguero

CORONA REGIONAL MEDICAL CTR (Continued) **S113133161**

Entity Title: Not reported
Affiliation Address: 800 S Main St
Affiliation City: Corona
Affiliation State: CA
Affiliation Country: Not reported
Affiliation Zip: 92882
Affiliation Phone: Not reported

Affiliation Type Desc: Legal Owner
Entity Name: UNIVERSAL HEALTH SERVICES
Entity Title: Not reported
Affiliation Address: 367 SO. GULPH RD
Affiliation City: KING OF PURSSIA
Affiliation State: CA
Affiliation Country: United States
Affiliation Zip: 19406
Affiliation Phone: (610) 768-3300

Affiliation Type Desc: Parent Corporation
Entity Name: Corona Regional Medical Center
Entity Title: Not reported
Affiliation Address: Not reported
Affiliation City: Not reported
Affiliation State: Not reported
Affiliation Country: Not reported
Affiliation Zip: Not reported
Affiliation Phone: Not reported

Affiliation Type Desc: Operator
Entity Name: Robert Ekman
Entity Title: Not reported
Affiliation Address: Not reported
Affiliation City: Not reported
Affiliation State: Not reported
Affiliation Country: Not reported
Affiliation Zip: Not reported
Affiliation Phone: (626) 257-0509

Affiliation Type Desc: UST Property Owner Name
Entity Name: Universal Health Services
Entity Title: Not reported
Affiliation Address: 367 So. Gulph Rd.
Affiliation City: King of Prussia
Affiliation State: PA
Affiliation Country: United States
Affiliation Zip: 19406
Affiliation Phone: (610) 768-3300

HWTS:
Name: CORONA REGIONAL MEDICAL CTR
Address: 800 S MAIN ST
Address 2: Not reported
City,State,Zip: CORONA, CA 92882
EPA ID: CAL000284677
Inactive Date: Not reported
Create Date: 07/19/2004

CORONA REGIONAL MEDICAL CTR (Continued) **S113133161**

Last Act Date:	09/28/2020
Mailing Name:	Not reported
Mailing Address:	800 S MAIN ST
Mailing Address 2:	Not reported
Mailing City,State,Zip:	CORONA, CA 928820000
Owner Name:	UNIVERSAL HEALTH SVCS OF DELAWARE
Owner Address:	367 S GULPH RD
Owner Address 2:	Not reported
Owner City,State,Zip:	KING OF PRUSSIA, PA 194060000
Contact Name:	PILAR TRIGUERO
Contact Address:	800 S MAIN ST
Contact Address 2:	Not reported
City,State,Zip:	CORONA, CA 92882

NAICS:

EPA ID:	CAL000284677
Create Date:	2004-07-19 10:51:06.070
NAICS Code:	62211
NAICS Description:	General Medical and Surgical Hospitals
Issued EPA ID Date:	2004-07-19 10:51:06.05300
Inactive Date:	Not reported
Facility Name:	CORONA REGIONAL MEDICAL CTR
Facility Address:	800 S MAIN ST
Facility Address 2:	Not reported
Facility City:	CORONA
Facility County:	Not reported
Facility State:	CA
Facility Zip:	92882

Name:	CORONA REGIONAL MEDICAL CTR
Address:	800 S MAIN ST
Address 2:	Not reported
City,State,Zip:	CORONA, CA 92882
EPA ID:	CAC002576783
Inactive Date:	12/28/2004
Create Date:	04/20/2004
Last Act Date:	12/28/2004
Mailing Name:	Not reported
Mailing Address:	800 S MAIN ST
Mailing Address 2:	Not reported
Mailing City,State,Zip:	CORONA, CA 92882
Owner Name:	UNIVERSAL HEALTH SVCS OF DELAWARE
Owner Address:	367 S GULP RD
Owner Address 2:	Not reported
Owner City,State,Zip:	KING OF PRUSSIA, PA 19406
Contact Name:	ROBERT L BRYNE/DIR, PLANT OPER
Contact Address:	800 S MAIN ST
Contact Address 2:	Not reported
City,State,Zip:	CORONA, CA 92882

L60 **CORONA REGIONAL MEDICAL** **UST** **U003802401**
South **800 S MAIN ST** **N/A**
1/8-1/4 **CORONA, CA 92882**
0.186 mi.
984 ft. **Site 2 of 4 in cluster L**

Relative:
Higher

Actual:
697 ft.

RIVERSIDE CO. UST:
Name: CORONA REGIONAL MEDICAL CENTER
Address: 800 S MAIN ST
City,State,Zip: CORONA, CA 92882
Region: RIVERSIDE
Total Tanks: 2

UST:
Name: CORONA REGIONAL MEDICAL CENTER
Address: 800 S MAIN ST
City,State,Zip: CORONA, CA 92882
Facility ID: FA0015005
Permitting Agency: Riverside County Department of Environmental Health
Latitude: 33.87299
Longitude: -117.56854

Name: CORONA REGIONAL MEDICAL CENTER
Address: 800 S MAIN ST
City,State,Zip: CORONA, CA 92882
Facility ID: Not reported
Permitting Agency: Riverside County Department of Environme
Latitude: 33.87299
Longitude: -117.56854

Name: CORONA REGIONAL MEDICAL CENTER
Address: 800 S MAIN ST
City,State,Zip: CORONA, CA 92882
Facility ID: Not reported
Permitting Agency: Riverside County Department of Environmental Health
Latitude: 33.87299
Longitude: -117.56854

Name: CORONA REGIONAL MEDICAL
Address: 800 S MAIN ST
City,State,Zip: CORONA, CA 92882
Facility ID: 244
Permitting Agency: RIVERSIDE COUNTY
Latitude: 33.8741285
Longitude: -117.5669643

L61 **CORONA REGIONAL MEDICAL CTR** **RCRA-LQG** **1015740044**
South **800 SOUTH MAIN STREET** **CAL000284677**
1/8-1/4 **CORONA, CA 92882**
0.186 mi.
984 ft. **Site 3 of 4 in cluster L**

Relative:
Higher

Actual:
697 ft.

RCRA-LQG:
Date Form Received by Agency: 2020-02-27 00:00:00.0
Handler Name: CORONA REGIONAL MEDICAL CTR
Handler Address: 800 SOUTH MAIN STREET
Handler City,State,Zip: CORONA, CA 92882
EPA ID: CAL000284677
Contact Name: PILAR TRIGUERO

CORONA REGIONAL MEDICAL CTR (Continued) **1015740044**

Contact Address:	SOUTH MAIN STREET
Contact City,State,Zip:	CORONA, CA 92882
Contact Telephone:	951-736-6378
Contact Fax:	Not reported
Contact Email:	PILAR.TRIGUERO@UHSINC.COM
Contact Title:	HAZARDOUS MATERIALS COORDINATOR
EPA Region:	09
Land Type:	Private
Federal Waste Generator Description:	Large Quantity Generator
Non-Notifier:	Not reported
Biennial Report Cycle:	2019
Accessibility:	Not reported
Active Site Indicator:	Handler Activities
State District Owner:	Not reported
State District:	Not reported
Mailing Address:	SOUTH MAIN STREET
Mailing City,State,Zip:	CORONA, CA 92882
Owner Name:	UNIVERSAL HEALTH SERVICES
Owner Type:	Private
Operator Name:	CORONA REGIONAL MEDICAL CENTER
Operator Type:	Private
Short-Term Generator Activity:	No
Importer Activity:	No
Mixed Waste Generator:	No
Transporter Activity:	No
Transfer Facility Activity:	No
Recycler Activity with Storage:	No
Small Quantity On-Site Burner Exemption:	No
Smelting Melting and Refining Furnace Exemption:	No
Underground Injection Control:	No
Off-Site Waste Receipt:	No
Universal Waste Indicator:	No
Universal Waste Destination Facility:	No
Federal Universal Waste:	No
Active Site Fed-Reg Treatment Storage and Disposal Facility:	Not reported
Active Site Converter Treatment storage and Disposal Facility:	Not reported
Active Site State-Reg Treatment Storage and Disposal Facility:	Not reported
Active Site State-Reg Handler:	---
Federal Facility Indicator:	Not reported
Hazardous Secondary Material Indicator:	N
Sub-Part K Indicator:	Not reported
Commercial TSD Indicator:	No
Treatment Storage and Disposal Type:	Not reported
2018 GPRA Permit Baseline:	Not on the Baseline
2018 GPRA Renewals Baseline:	Not on the Baseline
Permit Renewals Workload Universe:	Not reported
Permit Workload Universe:	Not reported
Permit Progress Universe:	Not reported
Post-Closure Workload Universe:	Not reported
Closure Workload Universe:	Not reported
202 GPRA Corrective Action Baseline:	No
Corrective Action Workload Universe:	No
Subject to Corrective Action Universe:	No
Non-TSDFs Where RCRA CA has Been Imposed Universe:	No
TSDFs Potentially Subject to CA Under 3004 (u)/(v) Universe:	No
TSDFs Only Subject to CA under Discretionary Auth Universe:	No
Corrective Action Priority Ranking:	No NCAPS ranking

CORONA REGIONAL MEDICAL CTR (Continued) **1015740044**

Environmental Control Indicator:	No
Institutional Control Indicator:	No
Human Exposure Controls Indicator:	N/A
Groundwater Controls Indicator:	N/A
Operating TSDF Universe:	Not reported
Full Enforcement Universe:	Not reported
Significant Non-Complier Universe:	No
Unaddressed Significant Non-Complier Universe:	No
Addressed Significant Non-Complier Universe:	No
Significant Non-Complier With a Compliance Schedule Universe:	No
Financial Assurance Required:	Not reported
Handler Date of Last Change:	2020-10-08 19:05:10.0
Recognized Trader-Importer:	No
Recognized Trader-Exporter:	No
Importer of Spent Lead Acid Batteries:	No
Exporter of Spent Lead Acid Batteries:	No
Recycler Activity Without Storage:	No
Manifest Broker:	No
Sub-Part P Indicator:	No

Biennial: List of Years
Year: 2019

Click Here for Biennial Reporting System Data:
Year: 2017

Click Here for Biennial Reporting System Data:
Year: 2015

Click Here for Biennial Reporting System Data:
Year: 2011

Click Here for Biennial Reporting System Data:

Hazardous Waste Summary:

Waste Code:	D001
Waste Description:	IGNITABLE WASTE
Waste Code:	D002
Waste Description:	CORROSIVE WASTE
Waste Code:	D005
Waste Description:	BARIUM
Waste Code:	D007
Waste Description:	CHROMIUM
Waste Code:	D011
Waste Description:	SILVER
Waste Code:	D013
Waste Description:	LINDANE (1,2,3,4,5,6-HEXA-CHLOROCYCLOHEXANE, GAMMA ISOMER)
Waste Code:	D024
Waste Description:	M-CRESOL

CORONA REGIONAL MEDICAL CTR (Continued) **1015740044**

Waste Code: F003
Waste Description: THE FOLLOWING SPENT NONHALOGENATED SOLVENTS: XYLENE, ACETONE, ETHYL ACETATE, ETHYL BENZENE, ETHYL ETHER, METHYL ISOBUTYL KETONE, N-BUTYL ALCOHOL, CYCLOHEXANONE, AND METHANOL; ALL SPENT SOLVENT MIXTURES/BLENDS CONTAINING, BEFORE USE, ONLY THE ABOVE SPENT NONHALOGENATED SOLVENTS; AND ALL SPENT SOLVENT MIXTURES/BLENDS CONTAINING, BEFORE USE, ONE OR MORE OF THE ABOVE NONHALOGENATED SOLVENTS, AND A TOTAL OF TEN PERCENT OR MORE (BY VOLUME) OF ONE OR MORE OF THOSE SOLVENTS LISTED IN F001, F002, F004, AND F005; AND STILL BOTTOMS FROM THE RECOVERY OF THESE SPENT SOLVENTS AND SPENT SOLVENT MIXTURES.

Waste Code: P001
Waste Description: 2H-1-BENZOPYRAN-2-ONE, 4-HYDROXY-3-(3-OXO-1-PHENYLBUTYL)-, & SALTS, WHEN PRESENT AT CONCENTRATIONS GREATER THAN 0.3% (OR) WARFARIN, & SALTS, WHEN PRESENT AT CONCENTRATIONS GREATER THAN 0.3%

Waste Code: P042
Waste Description: 1,2-BENZENEDIOL, 4-[1-HYDROXY-2-(METHYLAMINO)ETHYL]-, (R)- (OR) EPINEPHRINE

Waste Code: P075
Waste Description: NICOTINE, & SALTS (OR) PYRIDINE, 3-(1-METHYL-2-PYRROLIDINYL)-,(S)-, & SALTS

Waste Code: P081
Waste Description: 1,2,3-PROPANETRIOL, TRINITRATE (R) (OR) NITROGLYCERINE (R)

Waste Code: U075
Waste Description: DICHLORODIFLUOROMETHANE (OR) METHANE, DICHLORODIFLUORO-

Handler - Owner Operator:
Owner/Operator Indicator: Owner
Owner/Operator Name: UNIVERSAL HEALTH SERVICES
Legal Status: Private
Date Became Current: 2012-08-01 00:00:00.
Date Ended Current: Not reported
Owner/Operator Address: 367 SOUTH GULPH ROAD
Owner/Operator City,State,Zip: KING OF PRUSSIA, PA 19406-0958
Owner/Operator Telephone: 610-168-3300
Owner/Operator Telephone Ext: Not reported
Owner/Operator Fax: Not reported
Owner/Operator Email: Not reported

Owner/Operator Indicator: Owner
Owner/Operator Name: UNIVERSAL HEALTH SERVICES
Legal Status: Private
Date Became Current: 2003-08-01 00:00:00.
Date Ended Current: Not reported
Owner/Operator Address: 367 SOUTH GULPH ROAD, P.O. BOX 61558
Owner/Operator City,State,Zip: KING OF PRUSSIA, PA 19406
Owner/Operator Telephone: 610-382-4622
Owner/Operator Telephone Ext: Not reported
Owner/Operator Fax: Not reported
Owner/Operator Email: BENJAMIN.SCIMECA@UHSINC.COM

Owner/Operator Indicator: Owner

CORONA REGIONAL MEDICAL CTR (Continued) **1015740044**

Owner/Operator Name:	UNIVERSAL HEALTH SERVICES
Legal Status:	Private
Date Became Current:	2003-08-01 00:00:00.
Date Ended Current:	Not reported
Owner/Operator Address:	367 SOUTH GULPH ROAD, P.O. BOX 61558
Owner/Operator City,State,Zip:	KING OF PRUSSIA, PA 19406
Owner/Operator Telephone:	610-382-4622
Owner/Operator Telephone Ext:	Not reported
Owner/Operator Fax:	Not reported
Owner/Operator Email:	BENJAMIN.SCIMECA@UHSINC.COM
Owner/Operator Indicator:	Operator
Owner/Operator Name:	CORONA REGIONAL MEDICAL CENTER
Legal Status:	Private
Date Became Current:	2003-08-01 00:00:00.
Date Ended Current:	Not reported
Owner/Operator Address:	800 SOUTH MAIN STREET
Owner/Operator City,State,Zip:	CORONA, CA 92882
Owner/Operator Telephone:	951-736-6393
Owner/Operator Telephone Ext:	Not reported
Owner/Operator Fax:	Not reported
Owner/Operator Email:	RICK.SOTOLONGO@UHSINC.COM
Owner/Operator Indicator:	Operator
Owner/Operator Name:	CORONA REGIONAL MEDICAL CENTER
Legal Status:	Private
Date Became Current:	2003-08-01 00:00:00.
Date Ended Current:	Not reported
Owner/Operator Address:	800 SOUTH MAIN STREET
Owner/Operator City,State,Zip:	CORONA, CA 92882
Owner/Operator Telephone:	951-736-6393
Owner/Operator Telephone Ext:	Not reported
Owner/Operator Fax:	Not reported
Owner/Operator Email:	RICK.SOTOLONGO@UHSINC.COM
Owner/Operator Indicator:	Owner
Owner/Operator Name:	UNIVERSAL HEALTH SERVICES, INC.
Legal Status:	Private
Date Became Current:	2003-04-03 00:00:00.
Date Ended Current:	Not reported
Owner/Operator Address:	367 SOUTH GULPH ROAD
Owner/Operator City,State,Zip:	KING OF PRUSSIA, CA 19406-0958
Owner/Operator Telephone:	601-382-4383
Owner/Operator Telephone Ext:	Not reported
Owner/Operator Fax:	Not reported
Owner/Operator Email:	Not reported
Owner/Operator Indicator:	Operator
Owner/Operator Name:	UNIVERSAL HEALTH SERVICES
Legal Status:	Private
Date Became Current:	2012-08-01 00:00:00.
Date Ended Current:	Not reported
Owner/Operator Address:	Not reported
Owner/Operator City,State,Zip:	Not reported
Owner/Operator Telephone:	Not reported
Owner/Operator Telephone Ext:	Not reported
Owner/Operator Fax:	Not reported

CORONA REGIONAL MEDICAL CTR (Continued) **1015740044**

Owner/Operator Email: Not reported

Owner/Operator Indicator: Operator
Owner/Operator Name: UNIVERSAL HEALTH SERVICES, INC.
Legal Status: Private
Date Became Current: 2003-04-03 00:00:00.
Date Ended Current: Not reported
Owner/Operator Address: 367 SOUTH GULPH ROAD
Owner/Operator City,State,Zip: KING OF PRUSSIA, CA 19406-0958
Owner/Operator Telephone: 601-382-4383
Owner/Operator Telephone Ext: Not reported
Owner/Operator Fax: Not reported
Owner/Operator Email: Not reported

Historic Generators:

Receive Date: 2012-06-19 00:00:00.0
Handler Name: CORONA REGIONAL MEDICAL CENTER
Federal Waste Generator Description: Large Quantity Generator
State District Owner: Not reported
Large Quantity Handler of Universal Waste: Yes
Recognized Trader Importer: No
Recognized Trader Exporter: No
Spent Lead Acid Battery Importer: No
Spent Lead Acid Battery Exporter: No
Current Record: No
Non Storage Recycler Activity: Not reported
Electronic Manifest Broker: Not reported

Receive Date: 2016-09-07 00:00:00.0
Handler Name: CORONA REGIONAL MEDICAL CENTER
Federal Waste Generator Description: Large Quantity Generator
State District Owner: Not reported
Large Quantity Handler of Universal Waste: No
Recognized Trader Importer: No
Recognized Trader Exporter: No
Spent Lead Acid Battery Importer: No
Spent Lead Acid Battery Exporter: No
Current Record: No
Non Storage Recycler Activity: Not reported
Electronic Manifest Broker: Not reported

Receive Date: 2018-11-08 00:00:00.0
Handler Name: CORONA REGIONAL MEDICAL CTR
Federal Waste Generator Description: Large Quantity Generator
State District Owner: Not reported
Large Quantity Handler of Universal Waste: No
Recognized Trader Importer: No
Recognized Trader Exporter: No
Spent Lead Acid Battery Importer: No
Spent Lead Acid Battery Exporter: No
Current Record: No
Non Storage Recycler Activity: No
Electronic Manifest Broker: No

Receive Date: 2020-02-27 00:00:00.0
Handler Name: CORONA REGIONAL MEDICAL CTR
Federal Waste Generator Description: Large Quantity Generator

CORONA REGIONAL MEDICAL CTR (Continued) **1015740044**

State District Owner:	Not reported
Large Quantity Handler of Universal Waste:	No
Recognized Trader Importer:	No
Recognized Trader Exporter:	No
Spent Lead Acid Battery Importer:	No
Spent Lead Acid Battery Exporter:	No
Current Record:	Yes
Non Storage Recycler Activity:	No
Electronic Manifest Broker:	No

List of NAICS Codes and Descriptions:

NAICS Code:	62211
NAICS Description:	GENERAL MEDICAL AND SURGICAL HOSPITALS
NAICS Code:	622110
NAICS Description:	GENERAL MEDICAL AND SURGICAL HOSPITALS

Facility Has Received Notices of Violations:
Violations: No Violations Found

Evaluation Action Summary:
Evaluations: No Evaluations Found

L62 **CORONA COMMUNITY HOSPITAL** **RCRA-SQG 1000818453**
South **800 S MAIN ST** **FINDS CAD983643263**
1/8-1/4 **CORONA, CA 92880** **ECHO**
0.186 mi.
984 ft. **Site 4 of 4 in cluster L**

Relative: **Higher**
Actual: **697 ft.**

RCRA-SQG:

Date Form Received by Agency:	1992-07-21 00:00:00.0
Handler Name:	CORONA COMMUNITY HOSPITAL
Handler Address:	800 S MAIN ST
Handler City,State,Zip:	CORONA, CA 92880
EPA ID:	CAD983643263
Contact Name:	ALLAN MAYES
Contact Address:	800 S MAIN ST
Contact City,State,Zip:	CORONA, CA 91720
Contact Telephone:	714-736-6362
Contact Fax:	Not reported
Contact Email:	Not reported
Contact Title:	Not reported
EPA Region:	09
Land Type:	County
Federal Waste Generator Description:	Small Quantity Generator
Non-Notifier:	Not reported
Biennial Report Cycle:	Not reported
Accessibility:	Not reported
Active Site Indicator:	Handler Activities
State District Owner:	Not reported
State District:	Not reported
Mailing Address:	800 S MAIN ST
Mailing City,State,Zip:	CORONA, CA 92880

CORONA COMMUNITY HOSPITAL (Continued) **1000818453**

Owner Name:	CORONA COMMUNITY HOSPITAL
Owner Type:	County
Operator Name:	Not reported
Operator Type:	Not reported
Short-Term Generator Activity:	No
Importer Activity:	No
Mixed Waste Generator:	No
Transporter Activity:	No
Transfer Facility Activity:	No
Recycler Activity with Storage:	No
Small Quantity On-Site Burner Exemption:	No
Smelting Melting and Refining Furnace Exemption:	No
Underground Injection Control:	No
Off-Site Waste Receipt:	No
Universal Waste Indicator:	No
Universal Waste Destination Facility:	No
Federal Universal Waste:	No
Active Site Fed-Reg Treatment Storage and Disposal Facility:	Not reported
Active Site Converter Treatment storage and Disposal Facility:	Not reported
Active Site State-Reg Treatment Storage and Disposal Facility:	Not reported
Active Site State-Reg Handler:	---
Federal Facility Indicator:	Not reported
Hazardous Secondary Material Indicator:	NN
Sub-Part K Indicator:	Not reported
Commercial TSD Indicator:	No
Treatment Storage and Disposal Type:	Not reported
2018 GPRA Permit Baseline:	Not on the Baseline
2018 GPRA Renewals Baseline:	Not on the Baseline
Permit Renewals Workload Universe:	Not reported
Permit Workload Universe:	Not reported
Permit Progress Universe:	Not reported
Post-Closure Workload Universe:	Not reported
Closure Workload Universe:	Not reported
202 GPRA Corrective Action Baseline:	No
Corrective Action Workload Universe:	No
Subject to Corrective Action Universe:	No
Non-TSDFs Where RCRA CA has Been Imposed Universe:	No
TSDFs Potentially Subject to CA Under 3004 (u)/(v) Universe:	No
TSDFs Only Subject to CA under Discretionary Auth Universe:	No
Corrective Action Priority Ranking:	No NCAPS ranking
Environmental Control Indicator:	No
Institutional Control Indicator:	No
Human Exposure Controls Indicator:	N/A
Groundwater Controls Indicator:	N/A
Operating TSDF Universe:	Not reported
Full Enforcement Universe:	Not reported
Significant Non-Complier Universe:	No
Unaddressed Significant Non-Complier Universe:	No
Addressed Significant Non-Complier Universe:	No
Significant Non-Complier With a Compliance Schedule Universe:	No
Financial Assurance Required:	Not reported
Handler Date of Last Change:	2002-06-27 03:36:07.0
Recognized Trader-Importer:	No
Recognized Trader-Exporter:	No
Importer of Spent Lead Acid Batteries:	No
Exporter of Spent Lead Acid Batteries:	No
Recycler Activity Without Storage:	Not reported

CORONA COMMUNITY HOSPITAL (Continued) **1000818453**

Manifest Broker: Not reported
Sub-Part P Indicator: No

Handler - Owner Operator:
Owner/Operator Indicator: Owner
Owner/Operator Name: CORONA COMMUNITY HOSPITAL
Legal Status: County
Date Became Current: Not reported
Date Ended Current: Not reported
Owner/Operator Address: 800 S MAIN ST
Owner/Operator City,State,Zip: CORONA, CA 91720
Owner/Operator Telephone: 714-737-4343
Owner/Operator Telephone Ext: Not reported
Owner/Operator Fax: Not reported
Owner/Operator Email: Not reported

Historic Generators:
Receive Date: 1992-07-21 00:00:00.0
Handler Name: CORONA COMMUNITY HOSPITAL
Federal Waste Generator Description: Small Quantity Generator
State District Owner: Not reported
Large Quantity Handler of Universal Waste: No
Recognized Trader Importer: No
Recognized Trader Exporter: No
Spent Lead Acid Battery Importer: No
Spent Lead Acid Battery Exporter: No
Current Record: Yes
Non Storage Recycler Activity: Not reported
Electronic Manifest Broker: Not reported

List of NAICS Codes and Descriptions:
NAICS Codes: No NAICS Codes Found

Facility Has Received Notices of Violations:
Violations: No Violations Found

Evaluation Action Summary:
Evaluations: No Evaluations Found

FINDS:
Registry ID: 110008283829

Click Here:

Environmental Interest/Information System:
RCRAInfo is a national information system that supports the Resource Conservation and Recovery Act (RCRA) program through the tracking of events and activities related to facilities that generate, transport, and treat, store, or dispose of hazardous waste. RCRAInfo allows RCRA program staff to track the notification, permit, compliance, and corrective action activities required under RCRA.

CORONA COMMUNITY HOSPITAL (Continued) **1000818453**

Click this hyperlink while viewing on your computer to access additional FINDS: detail in the EDR Site Report.

ECHO:

Envid:	1000818453
Registry ID:	110008283829
DFR URL:	http://echo.epa.gov/detailed-facility-report?fid=110008283829
Name:	CORONA COMMUNITY HOSPITAL
Address:	800 S MAIN ST
City,State,Zip:	CORONA, CA 92880

63
East
1/8-1/4
0.195 mi.
1027 ft.

SPACEX, INC.
202 E. 5TH ST.
CORONA, CA 92879

ENVIROSTOR **S107737394**
N/A

Relative:
Higher

Actual:
670 ft.

ENVIROSTOR:

Name:	SPACEX, INC.
Address:	202 E. 5TH ST.
City,State,Zip:	CORONA, CA 92879
Facility ID:	60000205
Status:	Inactive - Needs Evaluation
Status Date:	03/06/2006
Site Code:	Not reported
Site Type:	Evaluation
Site Type Detailed:	Evaluation
Acres:	Not reported
NPL:	NO
Regulatory Agencies:	SMBRP, US EPA
Lead Agency:	SMBRP
Program Manager:	Not reported
Supervisor:	* Greg Holmes
Division Branch:	Cleanup Cypress
Assembly:	60
Senate:	31
Special Program:	EPA - PASI
Restricted Use:	NO
Site Mgmt Req:	NONE SPECIFIED
Funding:	Not Applicable
Latitude:	33.87553
Longitude:	-117.5647
APN:	NONE SPECIFIED
Past Use:	NONE SPECIFIED
Potential COC:	NONE SPECIFIED
Confirmed COC:	NONE SPECIFIED
Potential Description:	NONE SPECIFIED
Alias Name:	Space X, Inc.
Alias Type:	Alternate Name
Alias Name:	60000205
Alias Type:	Envirostor ID Number

Completed Info:

Completed Area Name:	PROJECT WIDE
Completed Sub Area Name:	Not reported
Completed Document Type:	* Discovery
Completed Date:	06/13/2006
Comments:	EPA approved the report

SPACEX, INC. (Continued) **S107737394**

Future Area Name:	Not reported
Future Sub Area Name:	Not reported
Future Document Type:	Not reported
Future Due Date:	Not reported
Schedule Area Name:	Not reported
Schedule Sub Area Name:	Not reported
Schedule Document Type:	Not reported
Schedule Due Date:	Not reported
Schedule Revised Date:	Not reported

H64 **HARVEY'S AUTOTECH** **CERS HAZ WASTE** **S123512305**
West **521 W SIXTH ST** **CERS** **N/A**
1/8-1/4 **CORONA, CA 92882**
0.197 mi.
1039 ft. **Site 2 of 3 in cluster H**

Relative:
Lower

Actual:
666 ft.

CERS HAZ WASTE:

Name:	HARVEY'S AUTOTECH
Address:	521 W SIXTH ST
City,State,Zip:	CORONA, CA 92882
Site ID:	35640
CERS ID:	10511056
CERS Description:	Hazardous Waste Generator

CERS:

Name:	HARVEY'S AUTOTECH
Address:	521 W SIXTH ST
City,State,Zip:	CORONA, CA 92882
Site ID:	35640
CERS ID:	10511056
CERS Description:	Chemical Storage Facilities

Violations:

Site ID:	35640
Site Name:	Harvey's Autotech
Violation Date:	06-02-2020
Citation:	HSC 6.95 25508(a)(1) - California Health and Safety Code, Chapter 6.95, Section(s) 25508(a)(1)
Violation Description:	Failure to complete and electronically submit hazardous material inventory information for all reportable hazardous materials on site at or above reportable quantities.
Violation Notes:	Returned to compliance on 02/19/2021. OBSERVATION: Failure to complete and electronically submit hazardous material inventory information for all reportable hazardous materials on site at or above reportable quantities. CORRECTIVE ACTION: Update Hazardous materials inventories on site and submit into CERS for review and approval by 7/02/20.
Violation Division:	Corona Fire Department
Violation Program:	HMRRP
Violation Source:	CERS

Site ID:	35640
Site Name:	Harvey's Autotech
Violation Date:	01-03-2017
Citation:	22 CCR 12 66262.11 - California Code of Regulations, Title 22, Chapter 12, Section(s) 66262.11
Violation Description:	Failure to determine if wastes generated are hazardous waste by using generator knowledge or applying testing method.
Violation Notes:	Returned to compliance on 11/30/2017.

HARVEY'S AUTOTECH (Continued) **S123512305**

Violation Division:	Riverside County Department of Env Health
Violation Program:	HW
Violation Source:	CERS
Site ID:	35640
Site Name:	Harvey's Autotech
Violation Date:	08-12-2014
Citation:	HSC 6.95 25508(a)(1) - California Health and Safety Code, Chapter 6.95, Section(s) 25508(a)(1)
Violation Description:	Failure to complete and electronically submit a site map with all required content.
Violation Notes:	Returned to compliance on 08/15/2014. Site map resubmitted on 8/15/14 and approved by the City of Corona.
Violation Division:	Corona Fire Department
Violation Program:	HMRRP
Violation Source:	CERS
Site ID:	35640
Site Name:	Harvey's Autotech
Violation Date:	04-28-2017
Citation:	HSC 6.95 Multiple - California Health and Safety Code, Chapter 6.95, Section(s) Multiple
Violation Description:	Business Plan Program - Operations/Maintenance - General
Violation Notes:	Returned to compliance on 06/29/2017. 104B- Post emergency #s (found in emergency response plan) in conspicuous location.
Violation Division:	Corona Fire Department
Violation Program:	HMRRP
Violation Source:	CERS
Site ID:	35640
Site Name:	Harvey's Autotech
Violation Date:	06-02-2020
Citation:	HSC 6.95 25508(a)(1) - California Health and Safety Code, Chapter 6.95, Section(s) 25508(a)(1)
Violation Description:	Failure to annually review and electronically certify that the business plan is complete and accurate on or before the annual due date.
Violation Notes:	Returned to compliance on 02/19/2021. OBSERVATION: Failure to annually review and electronically certify that the business plan is complete and accurate on or before the annual due date. CORRECTIVE ACTION: Update and submit a complete hazardous materials business plan into CERS for review and approval BY 7/02/20.
Violation Division:	Corona Fire Department
Violation Program:	HMRRP
Violation Source:	CERS
Site ID:	35640
Site Name:	Harvey's Autotech
Violation Date:	06-02-2020
Citation:	HSC 6.95 25508(a)(1) - California Health and Safety Code, Chapter 6.95, Section(s) 25508(a)(1)
Violation Description:	Failure to complete and electronically submit a site map with all required content.
Violation Notes:	Returned to compliance on 02/19/2021. OBSERVATION: Failure to complete and electronically submit a site map with all required content. CORRECTIVE ACTION: Update your site map and submit into CERS, ensure all required elements are included: North Orientation, Loading areas,

HARVEY'S AUTOTECH (Continued) **S123512305**

Internal Roads, Adjacent streets, Storm and sewer drains, Access and exit points, Emergency shutoffs, Evacuation staging areas, Hazardous Materials handling and storage locations and, Emergency Response Equipment (hydrants, riser, alarm panel, extinguishers, spill kit, etc.). All text must be oriented in the same direction and a legend is required if using symbols. If hand drawn use a straight edge. Submit by 7/0/20.

Violation Division: Corona Fire Department
Violation Program: HMRRP
Violation Source: CERS

Site ID: 35640
Site Name: Harvey's Autotech
Violation Date: 06-02-2020
Citation: HSC 6.95 25508(a)(1) - California Health and Safety Code, Chapter 6.95, Section(s) 25508(a)(1)
Violation Description: Failure to establish and electronically submit an adequate emergency response plan and procedures for a release or threatened release of a hazardous material.
Violation Notes: Returned to compliance on 02/19/2021. OBSERVATION: Failure to establish and electronically submit an adequate emergency response plan and procedures for a release or threatened release of a hazardous material. CORRECTIVE ACTION: Update your emergency response / contingency plan and submit into CERS for review and approval by 7/02/20
Violation Division: Corona Fire Department
Violation Program: HMRRP
Violation Source: CERS

Site ID: 35640
Site Name: Harvey's Autotech
Violation Date: 01-03-2017
Citation: 40 CFR 1 265.31 - U.S. Code of Federal Regulations, Title 40, Chapter 1, Section(s) 265.31
Violation Description: Failure to maintain and operate the facility to minimize the possibility of a fire, explosion, or any unplanned sudden or non-sudden release of hazardous waste or hazardous waste constituents to air, soil, or surface water which could threaten human health or the environment.
Violation Notes: Returned to compliance on 11/30/2017.
Violation Division: Riverside County Department of Env Health
Violation Program: HW
Violation Source: CERS

Site ID: 35640
Site Name: Harvey's Autotech
Violation Date: 04-28-2017
Citation: HSC 6.95 Multiple - California Health and Safety Code, Chapter 6.95, Section(s) Multiple
Violation Description: Business Plan Program - Operations/Maintenance - General
Violation Notes: Returned to compliance on 06/09/2017. 105A- All open 55 gal drums need to be spill-contained. Clean pooled coolant on drum. REVISED - secondary containment not required.
Violation Division: Corona Fire Department
Violation Program: HMRRP
Violation Source: CERS

HARVEY'S AUTOTECH (Continued) **S123512305**

Site ID:	35640
Site Name:	Harvey's Autotech
Violation Date:	04-28-2017
Citation:	HSC 6.95 25508(a)(1) - California Health and Safety Code, Chapter 6.95, Section(s) 25508(a)(1)
Violation Description:	Failure to complete and electronically submit hazardous material inventory information for all reportable hazardous materials on site at or above reportable quantities.
Violation Notes:	Returned to compliance on 06/29/2017. 1010004- Add automatic Transmission Fluid
Violation Division:	Corona Fire Department
Violation Program:	HMRRP
Violation Source:	CERS

Site ID:	35640
Site Name:	Harvey's Autotech
Violation Date:	04-28-2017
Citation:	HSC 6.95 25505(a)(4) - California Health and Safety Code, Chapter 6.95, Section(s) 25505(a)(4)
Violation Description:	Failure to provide initial and annual training to all employees in safety procedures in the event of a release or threatened release of a hazardous material or failure to document and maintain training records for a minimum of three years.
Violation Notes:	Returned to compliance on 06/29/2017. Perform annual hazmat training, send sign-in sheet to ab@ggcorp.net (within 30 days)
Violation Division:	Corona Fire Department
Violation Program:	HMRRP
Violation Source:	CERS

Site ID:	35640
Site Name:	Harvey's Autotech
Violation Date:	04-28-2017
Citation:	HSC 6.95 Multiple - California Health and Safety Code, Chapter 6.95, Section(s) Multiple
Violation Description:	Business Plan Program - Administration/Documentation - General
Violation Notes:	Returned to compliance on 06/29/2017. 104A- Placard needed at entrance.
Violation Division:	Corona Fire Department
Violation Program:	HMRRP
Violation Source:	CERS

Site ID:	35640
Site Name:	Harvey's Autotech
Violation Date:	01-03-2017
Citation:	40 CFR 1 265.33 - U.S. Code of Federal Regulations, Title 40, Chapter 1, Section(s) 265.33
Violation Description:	Failure to test and maintain as necessary all facility communications or alarm systems, fire protection equipment, spill control equipment, and decontamination equipment to assure its proper operation in time of emergency.
Violation Notes:	Returned to compliance on 11/30/2017.
Violation Division:	Riverside County Department of Env Health
Violation Program:	HW
Violation Source:	CERS

Evaluation:

Eval General Type:	Compliance Evaluation Inspection

HARVEY'S AUTOTECH (Continued) **S123512305**

Eval Date: 01-03-2017
Violations Found: Yes
Eval Type: Routine done by local agency
Eval Notes: Not reported
Eval Division: Riverside County Department of Env Health
Eval Program: HW
Eval Source: CERS

Eval General Type: Compliance Evaluation Inspection
Eval Date: 04-28-2017
Violations Found: Yes
Eval Type: Routine done by local agency
Eval Notes: Not reported
Eval Division: Corona Fire Department
Eval Program: HMRRP
Eval Source: CERS

Eval General Type: Other/Unknown
Eval Date: 05-31-2017
Violations Found: No
Eval Type: Other, not routine, done by local agency
Eval Notes: Not reported
Eval Division: Corona Fire Department
Eval Program: HMRRP
Eval Source: CERS

Eval General Type: Other/Unknown
Eval Date: 06-02-2020
Violations Found: Yes
Eval Type: Other, not routine, done by local agency
Eval Notes: E Inspect
Eval Division: Corona Fire Department
Eval Program: HMRRP
Eval Source: CERS

Eval General Type: Compliance Evaluation Inspection
Eval Date: 06-04-2020
Violations Found: No
Eval Type: Routine done by local agency
Eval Notes: Not reported
Eval Division: Riverside County Department of Env Health
Eval Program: HW
Eval Source: CERS

Eval General Type: Compliance Evaluation Inspection
Eval Date: 08-12-2014
Violations Found: Yes
Eval Type: Routine done by local agency
Eval Notes: Annotated Site map submitted but rejected by Corona fire Department. Must re-submit within 30-days.
Eval Division: Corona Fire Department
Eval Program: HMRRP
Eval Source: CERS

Eval General Type: Other/Unknown
Eval Date: 11-30-2017
Violations Found: No

HARVEY'S AUTOTECH (Continued) **S123512305**

Eval Type:	Other, not routine, done by local agency
Eval Notes:	Not reported
Eval Division:	Riverside County Department of Env Health
Eval Program:	HW
Eval Source:	CERS

Affiliation:

Affiliation Type Desc:	Facility Mailing Address
Entity Name:	Mailing Address
Entity Title:	Not reported
Affiliation Address:	521 W Sixth St
Affiliation City:	Corona
Affiliation State:	CA
Affiliation Country:	Not reported
Affiliation Zip:	92882
Affiliation Phone:	Not reported

Affiliation Type Desc:	Legal Owner
Entity Name:	Harvey Van Egmond
Entity Title:	Not reported
Affiliation Address:	521 W Sixth St
Affiliation City:	Corona
Affiliation State:	CA
Affiliation Country:	United States
Affiliation Zip:	92882
Affiliation Phone:	(951) 737-9878

Affiliation Type Desc:	Operator
Entity Name:	Hartech Automotive, Inc.
Entity Title:	Not reported
Affiliation Address:	Not reported
Affiliation City:	Not reported
Affiliation State:	Not reported
Affiliation Country:	Not reported
Affiliation Zip:	Not reported
Affiliation Phone:	(951) 751-8199

Affiliation Type Desc:	CUPA District
Entity Name:	Riverside Cnty Env Health
Entity Title:	Not reported
Affiliation Address:	4065 County Circle Drive, Room 104
Affiliation City:	Riverside
Affiliation State:	CA
Affiliation Country:	Not reported
Affiliation Zip:	92503
Affiliation Phone:	(951) 358-5055

Affiliation Type Desc:	Document Preparer
Entity Name:	Harvey Van Egmond
Entity Title:	Not reported
Affiliation Address:	Not reported
Affiliation City:	Not reported
Affiliation State:	Not reported
Affiliation Country:	Not reported
Affiliation Zip:	Not reported
Affiliation Phone:	Not reported

HARVEY'S AUTOTECH (Continued) **S123512305**

Affiliation Type Desc:	Identification Signer
Entity Name:	Harvey Van Egmond
Entity Title:	Owner
Affiliation Address:	Not reported
Affiliation City:	Not reported
Affiliation State:	Not reported
Affiliation Country:	Not reported
Affiliation Zip:	Not reported
Affiliation Phone:	Not reported

Affiliation Type Desc:	Parent Corporation
Entity Name:	Harvey's Autotech
Entity Title:	Not reported
Affiliation Address:	Not reported
Affiliation City:	Not reported
Affiliation State:	Not reported
Affiliation Country:	Not reported
Affiliation Zip:	Not reported
Affiliation Phone:	Not reported

Affiliation Type Desc:	Property Owner
Entity Name:	Harvey Van Egmond
Entity Title:	Not reported
Affiliation Address:	521 W Sixth St
Affiliation City:	Corona
Affiliation State:	CA
Affiliation Country:	United States
Affiliation Zip:	92882
Affiliation Phone:	(951) 751-8199

Affiliation Type Desc:	Environmental Contact
Entity Name:	Harvey Van Egmond
Entity Title:	Not reported
Affiliation Address:	521 W Sixth St
Affiliation City:	Corona
Affiliation State:	CA
Affiliation Country:	Not reported
Affiliation Zip:	92882
Affiliation Phone:	Not reported

H65
West
1/8-1/4
0.197 mi.
1039 ft.

HARVEY'S AUTOTECH INC DBA HARVEY'S AUTO TECH **RCRA NonGen / NLR** **1025867234**
521 W 6TH ST **CAL000300948**
CORONA, CA 92882

Site 3 of 3 in cluster H

Relative:
Lower

Actual:
666 ft.

RCRA NonGen / NLR:

Date Form Received by Agency:	2005-12-02 00:00:00.0
Handler Name:	HARVEY'S AUTOTECH INC DBA HARVEY'S AUTO TECH
Handler Address:	521 W 6TH ST
Handler City,State,Zip:	CORONA, CA 92882-3208
EPA ID:	CAL000300948
Contact Name:	HARVEY VAN EGMOND/OWNER
Contact Address:	521 W 6TH ST
Contact City,State,Zip:	CORONA, CA 92882
Contact Telephone:	951-737-9878
Contact Fax:	951-737-9879

HARVEY'S AUTOTECH INC DBA HARVEY'S AUTO TECH (Continued) **1025867234**

Contact Email:	HARVATEK62@GMAIL.COM
Contact Title:	Not reported
EPA Region:	09
Land Type:	Not reported
Federal Waste Generator Description:	Not a generator, verified
Non-Notifier:	Not reported
Biennial Report Cycle:	Not reported
Accessibility:	Not reported
Active Site Indicator:	Handler Activities
State District Owner:	Not reported
State District:	Not reported
Mailing Address:	521 W 6TH ST
Mailing City,State,Zip:	CORONA, CA 92882-3208
Owner Name:	HARVEY'S AUTOTECH INC
Owner Type:	Other
Operator Name:	HARVEY VAN EGMOND/OWNER
Operator Type:	Other
Short-Term Generator Activity:	No
Importer Activity:	No
Mixed Waste Generator:	No
Transporter Activity:	No
Transfer Facility Activity:	No
Recycler Activity with Storage:	No
Small Quantity On-Site Burner Exemption:	No
Smelting Melting and Refining Furnace Exemption:	No
Underground Injection Control:	No
Off-Site Waste Receipt:	No
Universal Waste Indicator:	Yes
Universal Waste Destination Facility:	Yes
Federal Universal Waste:	No
Active Site Fed-Reg Treatment Storage and Disposal Facility:	Not reported
Active Site Converter Treatment storage and Disposal Facility:	Not reported
Active Site State-Reg Treatment Storage and Disposal Facility:	Not reported
Active Site State-Reg Handler:	---
Federal Facility Indicator:	Not reported
Hazardous Secondary Material Indicator:	N
Sub-Part K Indicator:	Not reported
Commercial TSD Indicator:	No
Treatment Storage and Disposal Type:	Not reported
2018 GPRA Permit Baseline:	Not on the Baseline
2018 GPRA Renewals Baseline:	Not on the Baseline
Permit Renewals Workload Universe:	Not reported
Permit Workload Universe:	Not reported
Permit Progress Universe:	Not reported
Post-Closure Workload Universe:	Not reported
Closure Workload Universe:	Not reported
202 GPRA Corrective Action Baseline:	No
Corrective Action Workload Universe:	No
Subject to Corrective Action Universe:	No
Non-TSDFs Where RCRA CA has Been Imposed Universe:	No
TSDFs Potentially Subject to CA Under 3004 (u)/(v) Universe:	No
TSDFs Only Subject to CA under Discretionary Auth Universe:	No
Corrective Action Priority Ranking:	No NCAPS ranking
Environmental Control Indicator:	No
Institutional Control Indicator:	No
Human Exposure Controls Indicator:	N/A
Groundwater Controls Indicator:	N/A

HARVEY'S AUTOTECH INC DBA HARVEY'S AUTO TECH (Continued) **1025867234**

Operating TSDF Universe:	Not reported
Full Enforcement Universe:	Not reported
Significant Non-Complier Universe:	No
Unaddressed Significant Non-Complier Universe:	No
Addressed Significant Non-Complier Universe:	No
Significant Non-Complier With a Compliance Schedule Universe:	No
Financial Assurance Required:	Not reported
Handler Date of Last Change:	2019-07-29 17:13:44.0
Recognized Trader-Importer:	No
Recognized Trader-Exporter:	No
Importer of Spent Lead Acid Batteries:	No
Exporter of Spent Lead Acid Batteries:	No
Recycler Activity Without Storage:	No
Manifest Broker:	No
Sub-Part P Indicator:	No

Handler - Owner Operator:

Owner/Operator Indicator:	Operator
Owner/Operator Name:	HARVEY VAN EGMOND/OWNER
Legal Status:	Other
Date Became Current:	Not reported
Date Ended Current:	Not reported
Owner/Operator Address:	521 W 6TH ST
Owner/Operator City,State,Zip:	CORONA, CA 92882
Owner/Operator Telephone:	951-737-9878
Owner/Operator Telephone Ext:	Not reported
Owner/Operator Fax:	Not reported
Owner/Operator Email:	Not reported

Owner/Operator Indicator:	Owner
Owner/Operator Name:	HARVEY'S AUTOTECH INC
Legal Status:	Other
Date Became Current:	Not reported
Date Ended Current:	Not reported
Owner/Operator Address:	521 W 6TH ST
Owner/Operator City,State,Zip:	CORONA, CA 92882-3208
Owner/Operator Telephone:	951-737-9878
Owner/Operator Telephone Ext:	Not reported
Owner/Operator Fax:	Not reported
Owner/Operator Email:	Not reported

Historic Generators:

Receive Date:	2005-12-02 00:00:00.0
Handler Name:	HARVEY'S AUTOTECH INC DBA HARVEY'S AUTO TECH
Federal Waste Generator Description:	Not a generator, verified
State District Owner:	Not reported
Large Quantity Handler of Universal Waste:	No
Recognized Trader Importer:	Not reported
Recognized Trader Exporter:	Not reported
Spent Lead Acid Battery Importer:	Not reported
Spent Lead Acid Battery Exporter:	Not reported
Current Record:	Yes
Non Storage Recycler Activity:	Not reported
Electronic Manifest Broker:	Not reported

HARVEY'S AUTOTECH INC DBA HARVEY'S AUTO TECH (Continued) **1025867234**

List of NAICS Codes and Descriptions:
NAICS Code: 811111
NAICS Description: GENERAL AUTOMOTIVE REPAIR

Facility Has Received Notices of Violations:
Violations: No Violations Found

Evaluation Action Summary:
Evaluations: No Evaluations Found

K66 **PETER S BRIGHTMAN DMD INC** **RCRA NonGen / NLR** **1024795321**
SE **720 S RAMONA AVE STE 204** **CAL000161908**
1/8-1/4 **CORONA, CA 92879**
0.210 mi.
1109 ft. **Site 3 of 3 in cluster K**

Relative: **Higher**
Actual: **701 ft.**

RCRA NonGen / NLR:

Date Form Received by Agency:	1997-09-04 00:00:00.0
Handler Name:	PETER S BRIGHTMAN DMD INC
Handler Address:	720 S RAMONA AVE STE 204
Handler City,State,Zip:	CORONA, CA 92879
EPA ID:	CAL000161908
Contact Name:	PETER BRIGHTMAN
Contact Address:	2083 COMPTON AVE
Contact City,State,Zip:	CORONA, CA 92881
Contact Telephone:	951-735-5588
Contact Fax:	951-735-2968
Contact Email:	BRIGHTOOTH@GMAIL.COM
Contact Title:	Not reported
EPA Region:	09
Land Type:	Not reported
Federal Waste Generator Description:	Not a generator, verified
Non-Notifier:	Not reported
Biennial Report Cycle:	Not reported
Accessibility:	Not reported
Active Site Indicator:	Handler Activities
State District Owner:	Not reported
State District:	Not reported
Mailing Address:	2083 COMPTON AVE
Mailing City,State,Zip:	CORONA, CA 92881-0000
Owner Name:	DR PETER BRIGHTMAN
Owner Type:	Other
Operator Name:	PETER BRIGHTMAN
Operator Type:	Other
Short-Term Generator Activity:	No
Importer Activity:	No
Mixed Waste Generator:	No
Transporter Activity:	No
Transfer Facility Activity:	No
Recycler Activity with Storage:	No
Small Quantity On-Site Burner Exemption:	No
Smelting Melting and Refining Furnace Exemption:	No
Underground Injection Control:	No
Off-Site Waste Receipt:	No
Universal Waste Indicator:	Yes

PETER S BRIGHTMAN DMD INC (Continued) **1024795321**

Universal Waste Destination Facility:	Yes
Federal Universal Waste:	No
Active Site Fed-Reg Treatment Storage and Disposal Facility:	Not reported
Active Site Converter Treatment storage and Disposal Facility:	Not reported
Active Site State-Reg Treatment Storage and Disposal Facility:	Not reported
Active Site State-Reg Handler:	---
Federal Facility Indicator:	Not reported
Hazardous Secondary Material Indicator:	N
Sub-Part K Indicator:	Not reported
Commercial TSD Indicator:	No
Treatment Storage and Disposal Type:	Not reported
2018 GPRA Permit Baseline:	Not on the Baseline
2018 GPRA Renewals Baseline:	Not on the Baseline
Permit Renewals Workload Universe:	Not reported
Permit Workload Universe:	Not reported
Permit Progress Universe:	Not reported
Post-Closure Workload Universe:	Not reported
Closure Workload Universe:	Not reported
202 GPRA Corrective Action Baseline:	No
Corrective Action Workload Universe:	No
Subject to Corrective Action Universe:	No
Non-TSDFs Where RCRA CA has Been Imposed Universe:	No
TSDFs Potentially Subject to CA Under 3004 (u)/(v) Universe:	No
TSDFs Only Subject to CA under Discretionary Auth Universe:	No
Corrective Action Priority Ranking:	No NCAPS ranking
Environmental Control Indicator:	No
Institutional Control Indicator:	No
Human Exposure Controls Indicator:	N/A
Groundwater Controls Indicator:	N/A
Operating TSDF Universe:	Not reported
Full Enforcement Universe:	Not reported
Significant Non-Complier Universe:	No
Unaddressed Significant Non-Complier Universe:	No
Addressed Significant Non-Complier Universe:	No
Significant Non-Complier With a Compliance Schedule Universe:	No
Financial Assurance Required:	Not reported
Handler Date of Last Change:	2018-09-05 15:43:37.0
Recognized Trader-Importer:	No
Recognized Trader-Exporter:	No
Importer of Spent Lead Acid Batteries:	No
Exporter of Spent Lead Acid Batteries:	No
Recycler Activity Without Storage:	No
Manifest Broker:	No
Sub-Part P Indicator:	No

Handler - Owner Operator:

Owner/Operator Indicator:	Owner
Owner/Operator Name:	DR PETER BRIGHTMAN
Legal Status:	Other
Date Became Current:	Not reported
Date Ended Current:	Not reported
Owner/Operator Address:	2083 COMPTON AVE
Owner/Operator City,State,Zip:	CORONA, CA 92881-0000
Owner/Operator Telephone:	951-735-5588
Owner/Operator Telephone Ext:	Not reported
Owner/Operator Fax:	Not reported

PETER S BRIGHTMAN DMD INC (Continued) **1024795321**

Owner/Operator Email: Not reported

Owner/Operator Indicator: Operator
Owner/Operator Name: PETER BRIGHTMAN
Legal Status: Other
Date Became Current: Not reported
Date Ended Current: Not reported
Owner/Operator Address: 2083 COMPTON AVE
Owner/Operator City,State,Zip: CORONA, CA 92881
Owner/Operator Telephone: 951-735-5588
Owner/Operator Telephone Ext: Not reported
Owner/Operator Fax: Not reported
Owner/Operator Email: Not reported

Historic Generators:
Receive Date: 1997-09-04 00:00:00.0
Handler Name: PETER S BRIGHTMAN DMD INC
Federal Waste Generator Description: Not a generator, verified
State District Owner: Not reported
Large Quantity Handler of Universal Waste: No
Recognized Trader Importer: No
Recognized Trader Exporter: No
Spent Lead Acid Battery Importer: No
Spent Lead Acid Battery Exporter: No
Current Record: Yes
Non Storage Recycler Activity: Not reported
Electronic Manifest Broker: Not reported

List of NAICS Codes and Descriptions:
NAICS Code: 56299
NAICS Description: ALL OTHER WASTE MANAGEMENT SERVICES

Facility Has Received Notices of Violations:
Violations: No Violations Found

Evaluation Action Summary:
Evaluations: No Evaluations Found

J67 **LYON/COPLEY ASSO.** **CPS-SLIC S106486921**
NE **102 MAIN STREET** **CERS N/A**
1/8-1/4 **CORONA, CA**
0.216 mi.
1140 ft. **Site 2 of 2 in cluster J**

Relative: **Lower**
Actual: **638 ft.**

CPS-SLIC:
Name: LYON/COPLEY ASSO.
Address: 102 MAIN STREET
City,State,Zip: CORONA, CA
Region: STATE
Facility Status: **Completed - Case Closed**
Status Date: 07/20/2010
Global Id: SLT8R0433928
Lead Agency: SANTA ANA RWQCB (REGION 8)
Lead Agency Case Number: Not reported
Latitude: 33.879816

LYON/COPLEY ASSO. (Continued) **S106486921**

Longitude:	-117.564783
Case Type:	Cleanup Program Site
Case Worker:	Not reported
Local Agency:	Not reported
RB Case Number:	SLT8R043
File Location:	Not reported
Potential Media Affected:	Not reported
Potential Contaminants of Concern:	Not reported
Site History:	Not reported

Click here to access the California GeoTracker records for this facility:

CERS:

Name:	LYON/COPLEY ASSO.
Address:	102 MAIN STREET
City,State,Zip:	CORONA, CA
Site ID:	223455
CERS ID:	SLT8R0433928
CERS Description:	Cleanup Program Site

---

68 SSW 1/8-1/4 0.221 mi. 1168 ft.

UHS CORONA INC - CHURCH **RCRA-LQG** **1025881763**
823 SHERIDAN **CAP000255760**
CORONA, CA 92882

Relative: Higher

Actual: 691 ft.

RCRA-LQG:

Date Form Received by Agency:	2015-09-14 00:00:00.0
Handler Name:	UHS CORONA INC - CHURCH
Handler Address:	823 SHERIDAN
Handler City,State,Zip:	CORONA, CA 92882
EPA ID:	CAP000255760
Contact Name:	PAUL FICE
Contact Address:	S MAIN ST
Contact City,State,Zip:	CORONA, CA 92882
Contact Telephone:	951-737-4343 x6264
Contact Fax:	951-736-4894
Contact Email:	PAUL.FICE@UHSINC.COM
Contact Title:	DIRECTOR OF PLANT OPERATIONS
EPA Region:	09
Land Type:	Private
Federal Waste Generator Description:	Large Quantity Generator
Non-Notifier:	Not reported
Biennial Report Cycle:	Not reported
Accessibility:	Not reported
Active Site Indicator:	Handler Activities
State District Owner:	Not reported
State District:	Not reported
Mailing Address:	S MAIN ST
Mailing City,State,Zip:	CORONA, CA 92882
Owner Name:	UHS CORONA INC
Owner Type:	Private
Operator Name:	UHS CORONA INC
Operator Type:	Private
Short-Term Generator Activity:	Yes
Importer Activity:	No
Mixed Waste Generator:	No

UHS CORONA INC - CHURCH (Continued) **1025881763**

Transporter Activity:	No
Transfer Facility Activity:	No
Recycler Activity with Storage:	No
Small Quantity On-Site Burner Exemption:	No
Smelting Melting and Refining Furnace Exemption:	No
Underground Injection Control:	No
Off-Site Waste Receipt:	No
Universal Waste Indicator:	No
Universal Waste Destination Facility:	No
Federal Universal Waste:	No
Active Site Fed-Reg Treatment Storage and Disposal Facility:	Not reported
Active Site Converter Treatment storage and Disposal Facility:	Not reported
Active Site State-Reg Treatment Storage and Disposal Facility:	Not reported
Active Site State-Reg Handler:	---
Federal Facility Indicator:	Not reported
Hazardous Secondary Material Indicator:	N
Sub-Part K Indicator:	Not reported
Commercial TSD Indicator:	No
Treatment Storage and Disposal Type:	Not reported
2018 GPRA Permit Baseline:	Not on the Baseline
2018 GPRA Renewals Baseline:	Not on the Baseline
Permit Renewals Workload Universe:	Not reported
Permit Workload Universe:	Not reported
Permit Progress Universe:	Not reported
Post-Closure Workload Universe:	Not reported
Closure Workload Universe:	Not reported
202 GPRA Corrective Action Baseline:	No
Corrective Action Workload Universe:	No
Subject to Corrective Action Universe:	No
Non-TSDFs Where RCRA CA has Been Imposed Universe:	No
TSDFs Potentially Subject to CA Under 3004 (u)/(v) Universe:	No
TSDFs Only Subject to CA under Discretionary Auth Universe:	No
Corrective Action Priority Ranking:	No NCAPS ranking
Environmental Control Indicator:	No
Institutional Control Indicator:	No
Human Exposure Controls Indicator:	N/A
Groundwater Controls Indicator:	N/A
Operating TSDF Universe:	Not reported
Full Enforcement Universe:	Not reported
Significant Non-Complier Universe:	No
Unaddressed Significant Non-Complier Universe:	No
Addressed Significant Non-Complier Universe:	No
Significant Non-Complier With a Compliance Schedule Universe:	No
Financial Assurance Required:	Not reported
Handler Date of Last Change:	2015-09-29 15:00:44.0
Recognized Trader-Importer:	No
Recognized Trader-Exporter:	No
Importer of Spent Lead Acid Batteries:	No
Exporter of Spent Lead Acid Batteries:	No
Recycler Activity Without Storage:	No
Manifest Broker:	No
Sub-Part P Indicator:	No

Hazardous Waste Summary:

Waste Code:	D008
Waste Description:	LEAD

UHS CORONA INC - CHURCH (Continued) **1025881763**

Handler - Owner Operator:

Owner/Operator Indicator:	Owner
Owner/Operator Name:	UHS CORONA INC
Legal Status:	Private
Date Became Current:	2012-08-02 00:00:00.
Date Ended Current:	Not reported
Owner/Operator Address:	PO BOX 61558
Owner/Operator City,State,Zip:	KING OF PRUSSIA, PA 19406
Owner/Operator Telephone:	610-768-3300
Owner/Operator Telephone Ext:	Not reported
Owner/Operator Fax:	Not reported
Owner/Operator Email:	Not reported

Owner/Operator Indicator:	Operator
Owner/Operator Name:	UHS CORONA INC
Legal Status:	Private
Date Became Current:	2012-08-02 00:00:00.
Date Ended Current:	Not reported
Owner/Operator Address:	Not reported
Owner/Operator City,State,Zip:	Not reported
Owner/Operator Telephone:	Not reported
Owner/Operator Telephone Ext:	Not reported
Owner/Operator Fax:	Not reported
Owner/Operator Email:	Not reported

Historic Generators:

Receive Date:	2015-09-14 00:00:00.0
Handler Name:	UHS CORONA INC - CHURCH
Federal Waste Generator Description:	Large Quantity Generator
State District Owner:	Not reported
Large Quantity Handler of Universal Waste:	No
Recognized Trader Importer:	No
Recognized Trader Exporter:	No
Spent Lead Acid Battery Importer:	No
Spent Lead Acid Battery Exporter:	No
Current Record:	Yes
Non Storage Recycler Activity:	Not reported
Electronic Manifest Broker:	Not reported

List of NAICS Codes and Descriptions:

NAICS Code:	813110
NAICS Description:	RELIGIOUS ORGANIZATIONS

Facility Has Received Notices of Violations:

Violations:	No Violations Found

Evaluation Action Summary:

Evaluations:	No Evaluations Found

M69 **AAMCO TRANSMISSIONS** **LUST** **S109284937**
West **612 W 6TH ST** **Cortese** **N/A**
1/8-1/4 **CORONA, CA 91720** **CERS**
0.228 mi.
1202 ft. **Site 1 of 3 in cluster M**

Relative:
Higher

Actual:
671 ft.

LUST:

Name:	AAMCO TRANSMISSIONS
Address:	612 W 6TH ST
City,State,Zip:	CORONA, CA 91720
Lead Agency:	RIVERSIDE COUNTY LOP
Case Type:	LUST Cleanup Site
Geo Track:	http://geotracker.waterboards.ca.gov/profile_report.asp?global_id=T0606500003
Global Id:	T0606500003
Latitude:	33.8761429
Longitude:	-117.5731338
Status:	Completed - Case Closed
Status Date:	04/04/1989
Case Worker:	SCB
RB Case Number:	083300017T
Local Agency:	RIVERSIDE COUNTY LOP
File Location:	Not reported
Local Case Number:	Not reported
Potential Media Affect:	Soil
Potential Contaminants of Concern:	Gasoline
Site History:	Not reported

LUST:

Global Id:	T0606500003
Contact Type:	Local Agency Caseworker
Contact Name:	SHARON BOLTINGHOUSE
Organization Name:	RIVERSIDE COUNTY LOP
Address:	3880 LEMON ST SUITE 200
City:	RIVERSIDE
Email:	sbolting@rivco.org
Phone Number:	9519558980

LUST:

Global Id:	T0606500003
Action Type:	ENFORCEMENT
Date:	04/04/1989
Action:	Closure/No Further Action Letter
Global Id:	T0606500003
Action Type:	ENFORCEMENT
Date:	01/26/1987
Action:	Unauthorized Release Form
Global Id:	T0606500003
Action Type:	Other
Date:	01/22/1987
Action:	Leak Reported

LUST:

Global Id:	T0606500003
Status:	Open - Case Begin Date
Status Date:	01/22/1987
Global Id:	T0606500003

AAMCO TRANSMISSIONS (Continued) **S109284937**

Status: Open - Site Assessment
Status Date: 03/01/1987

Global Id: T0606500003
Status: Completed - Case Closed
Status Date: 04/04/1989

CORTESE:
Name: AAMCO TRANSMISSIONS
Address: 612 W 6TH ST
City,State,Zip: CORONA, CA 91720
Region: CORTESE
Envirostor Id: Not reported
Global ID: T0606500003
Site/Facility Type: LUST CLEANUP SITE
Cleanup Status: COMPLETED - CASE CLOSED
Status Date: Not reported
Site Code: Not reported
Latitude: Not reported
Longitude: Not reported
Owner: Not reported
Enf Type: Not reported
Swat R: Not reported
Flag: active
Order No: Not reported
Waste Discharge System No: Not reported
Effective Date: Not reported
Region 2: Not reported
WID Id: Not reported
Solid Waste Id No: Not reported
Waste Management Uit Name: Not reported
File Name: Active Open

CERS:
Name: AAMCO TRANSMISSIONS
Address: 612 W 6TH ST
City,State,Zip: CORONA, CA 91720
Site ID: 258679
CERS ID: T0606500003
CERS Description: Leaking Underground Storage Tank Cleanup Site

Affiliation:
Affiliation Type Desc: Local Agency Caseworker
Entity Name: SHARON BOLTINGHOUSE - RIVERSIDE COUNTY LOP
Entity Title: Not reported
Affiliation Address: 3880 LEMON ST SUITE 200
Affiliation City: RIVERSIDE
Affiliation State: CA
Affiliation Country: Not reported
Affiliation Zip: Not reported
Affiliation Phone: 9519558980

N70 **ROBERTSON'S PORTABLE POWERSCREEN PLANT** **US MINES** **1024906925**
NNE **200 S. MAIN ST. STE. 200** **N/A**
1/8-1/4 **CORONA, CA 92882**
0.237 mi.
1251 ft. **Site 1 of 2 in cluster N**

Relative:
Lower

Actual:
637 ft.

MINES VIOLATIONS:

Name:	ROBERTSON'S PORTABLE POWERSCREEN PLANT
Address:	200 S. MAIN ST. STE. 200
City,State,Zip:	CORONA, CA 92882
Facility ID:	Not reported

MINES VIOLATIONS:

Violation Number:	6381405
Mine ID:	0405662
Contractor ID:	Not reported
Date Issued:	01/11/2006
Action Type:	104(a)
Type of Issue:	Citation
S and S:	N
Term Date:	01/13/2006
Title 30 Code of Federal Regulations:	56.9300(a)
Proposed Penalty:	60.00
Assessment Amount:	60.00
Paid Penalty Amount:	60.00
Assessment Case Status:	Proposed
Assessment Status:	Closed
Year:	2006
Address Type:	MineLocation
PO Box:	Not reported
Address:	200 S. MAIN ST. STE. 200
City:	CORONA
State:	CA
Operator:	Robertson's Ready-Mix
Zip:	92882
Mine Controller Name:	Robertson's Ready Mix Inc; Mitsubishi Corp
Name:	ROBERTSON'S PORTABLE POWERSCREEN PLANT
Ownership Date:	11/08/2005
Mine Status:	Abandoned
Status Date:	12/06/2007
Primary Site Description:	Construction Sand and Gravel
Mine Type:	Surface
State 2:	CA
County:	SAN BERNARDINO

Violation Number:	6381406
Mine ID:	0405662
Contractor ID:	Not reported
Date Issued:	01/11/2006
Action Type:	104(a)
Type of Issue:	Citation
S and S:	N
Term Date:	01/11/2006
Title 30 Code of Federal Regulations:	56.14112(a)(1)
Proposed Penalty:	60.00
Assessment Amount:	60.00
Paid Penalty Amount:	60.00
Assessment Case Status:	Proposed
Assessment Status:	Closed
Year:	2006

ROBERTSON'S PORTABLE POWERSCREEN PLANT (Continued) **1024906925**

Address Type:	MineLocation
PO Box:	Not reported
Address:	200 S. MAIN ST. STE. 200
City:	CORONA
State:	CA
Operator:	Robertson's Ready-Mix
Zip:	92882
Mine Controller Name:	Robertson's Ready Mix Inc; Mitsubishi Corp
Name:	ROBERTSON'S PORTABLE POWERSCREEN PLANT
Ownership Date:	11/08/2005
Mine Status:	Abandoned
Status Date:	12/06/2007
Primary Site Description:	Construction Sand and Gravel
Mine Type:	Surface
State 2:	CA
County:	SAN BERNARDINO

Violation Number:	6381407
Mine ID:	0405662
Contractor ID:	Not reported
Date Issued:	01/11/2006
Action Type:	104(a)
Type of Issue:	Citation
S and S:	N
Term Date:	01/13/2006
Title 30 Code of Federal Regulations:	56.20003(a)
Proposed Penalty:	60.00
Assessment Amount:	60.00
Paid Penalty Amount:	60.00
Assessment Case Status:	Proposed
Assessment Status:	Closed
Year:	2006
Address Type:	MineLocation
PO Box:	Not reported
Address:	200 S. MAIN ST. STE. 200
City:	CORONA
State:	CA
Operator:	Robertson's Ready-Mix
Zip:	92882
Mine Controller Name:	Robertson's Ready Mix Inc; Mitsubishi Corp
Name:	ROBERTSON'S PORTABLE POWERSCREEN PLANT
Ownership Date:	11/08/2005
Mine Status:	Abandoned
Status Date:	12/06/2007
Primary Site Description:	Construction Sand and Gravel
Mine Type:	Surface
State 2:	CA
County:	SAN BERNARDINO

Violation Number:	6381408
Mine ID:	0405662
Contractor ID:	Not reported
Date Issued:	01/11/2006
Action Type:	104(a)
Type of Issue:	Citation
S and S:	Y
Term Date:	01/13/2006

ROBERTSON'S PORTABLE POWERSCREEN PLANT (Continued) **1024906925**

Title 30 Code of Federal Regulations:	56.14107(a)
Proposed Penalty:	135.00
Assessment Amount:	135.00
Paid Penalty Amount:	135.00
Assessment Case Status:	Proposed
Assessment Status:	Closed
Year:	2006
Address Type:	MineLocation
PO Box:	Not reported
Address:	200 S. MAIN ST. STE. 200
City:	CORONA
State:	CA
Operator:	Robertson's Ready-Mix
Zip:	92882
Mine Controller Name:	Robertson's Ready Mix Inc; Mitsubishi Corp
Name:	ROBERTSON'S PORTABLE POWERSCREEN PLANT
Ownership Date:	11/08/2005
Mine Status:	Abandoned
Status Date:	12/06/2007
Primary Site Description:	Construction Sand and Gravel
Mine Type:	Surface
State 2:	CA
County:	SAN BERNARDINO

Violation Number:	6381409
Mine ID:	0405662
Contractor ID:	Not reported
Date Issued:	01/11/2006
Action Type:	104(a)
Type of Issue:	Citation
S and S:	Y
Term Date:	01/13/2006
Title 30 Code of Federal Regulations:	56.18002(a)
Proposed Penalty:	107.00
Assessment Amount:	107.00
Paid Penalty Amount:	107.00
Assessment Case Status:	Proposed
Assessment Status:	Closed
Year:	2006
Address Type:	MineLocation
PO Box:	Not reported
Address:	200 S. MAIN ST. STE. 200
City:	CORONA
State:	CA
Operator:	Robertson's Ready-Mix
Zip:	92882
Mine Controller Name:	Robertson's Ready Mix Inc; Mitsubishi Corp
Name:	ROBERTSON'S PORTABLE POWERSCREEN PLANT
Ownership Date:	11/08/2005
Mine Status:	Abandoned
Status Date:	12/06/2007
Primary Site Description:	Construction Sand and Gravel
Mine Type:	Surface
State 2:	CA
County:	SAN BERNARDINO

Violation Number:	6381410

ROBERTSON'S PORTABLE POWERSCREEN PLANT (Continued) **1024906925**

Mine ID:	0405662
Contractor ID:	Not reported
Date Issued:	01/11/2006
Action Type:	104(a)
Type of Issue:	Citation
S and S:	N
Term Date:	01/13/2006
Title 30 Code of Federal Regulations:	56.14132(a)
Proposed Penalty:	60.00
Assessment Amount:	60.00
Paid Penalty Amount:	60.00
Assessment Case Status:	Proposed
Assessment Status:	Closed
Year:	2006
Address Type:	MineLocation
PO Box:	Not reported
Address:	200 S. MAIN ST. STE. 200
City:	CORONA
State:	CA
Operator:	Robertson's Ready-Mix
Zip:	92882
Mine Controller Name:	Robertson's Ready Mix Inc; Mitsubishi Corp
Name:	ROBERTSON'S PORTABLE POWERSCREEN PLANT
Ownership Date:	11/08/2005
Mine Status:	Abandoned
Status Date:	12/06/2007
Primary Site Description:	Construction Sand and Gravel
Mine Type:	Surface
State 2:	CA
County:	SAN BERNARDINO

Violation Number:	6381411
Mine ID:	0405662
Contractor ID:	Not reported
Date Issued:	01/11/2006
Action Type:	104(a)
Type of Issue:	Citation
S and S:	N
Term Date:	01/13/2006
Title 30 Code of Federal Regulations:	56.14100(b)
Proposed Penalty:	60.00
Assessment Amount:	60.00
Paid Penalty Amount:	60.00
Assessment Case Status:	Proposed
Assessment Status:	Closed
Year:	2006
Address Type:	MineLocation
PO Box:	Not reported
Address:	200 S. MAIN ST. STE. 200
City:	CORONA
State:	CA
Operator:	Robertson's Ready-Mix
Zip:	92882
Mine Controller Name:	Robertson's Ready Mix Inc; Mitsubishi Corp
Name:	ROBERTSON'S PORTABLE POWERSCREEN PLANT
Ownership Date:	11/08/2005
Mine Status:	Abandoned

ROBERTSON'S PORTABLE POWERSCREEN PLANT (Continued) **1024906925**

Status Date:	12/06/2007
Primary Site Description:	Construction Sand and Gravel
Mine Type:	Surface
State 2:	CA
County:	SAN BERNARDINO
Violation Number:	6381965
Mine ID:	0405662
Contractor ID:	Not reported
Date Issued:	06/18/2007
Action Type:	104(a)
Type of Issue:	Citation
S and S:	N
Term Date:	06/25/2007
Title 30 Code of Federal Regulations:	50.30(a)
Proposed Penalty:	100.00
Assessment Amount:	100.00
Paid Penalty Amount:	100.00
Assessment Case Status:	Proposed
Assessment Status:	Closed
Year:	2007
Address Type:	MineLocation
PO Box:	Not reported
Address:	200 S. MAIN ST. STE. 200
City:	CORONA
State:	CA
Operator:	Robertson's Ready-Mix
Zip:	92882
Mine Controller Name:	Robertson's Ready Mix Inc; Mitsubishi Corp
Name:	ROBERTSON'S PORTABLE POWERSCREEN PLANT
Ownership Date:	11/08/2005
Mine Status:	Abandoned
Status Date:	12/06/2007
Primary Site Description:	Construction Sand and Gravel
Mine Type:	Surface
State 2:	CA
County:	SAN BERNARDINO
Violation Number:	6381904
Mine ID:	0405662
Contractor ID:	Not reported
Date Issued:	12/04/2006
Action Type:	104(a)
Type of Issue:	Citation
S and S:	N
Term Date:	12/14/2006
Title 30 Code of Federal Regulations:	50.30(a)
Proposed Penalty:	60.00
Assessment Amount:	60.00
Paid Penalty Amount:	60.00
Assessment Case Status:	Proposed
Assessment Status:	Closed
Year:	2006
Address Type:	MineLocation
PO Box:	Not reported
Address:	200 S. MAIN ST. STE. 200
City:	CORONA

ROBERTSON'S PORTABLE POWERSCREEN PLANT (Continued) **1024906925**

State:	CA
Operator:	Robertson's Ready-Mix
Zip:	92882
Mine Controller Name:	Robertson's Ready Mix Inc; Mitsubishi Corp
Name:	ROBERTSON'S PORTABLE POWERSCREEN PLANT
Ownership Date:	11/08/2005
Mine Status:	Abandoned
Status Date:	12/06/2007
Primary Site Description:	Construction Sand and Gravel
Mine Type:	Surface
State 2:	CA
County:	SAN BERNARDINO

Violation Number:	6380191
Mine ID:	0405662
Contractor ID:	Not reported
Date Issued:	12/20/2005
Action Type:	104(a)
Type of Issue:	Citation
S and S:	N
Term Date:	12/20/2005
Title 30 Code of Federal Regulations:	56.1000
Proposed Penalty:	60.00
Assessment Amount:	60.00
Paid Penalty Amount:	60.00
Assessment Case Status:	Proposed
Assessment Status:	Closed
Year:	2005
Address Type:	MineLocation
PO Box:	Not reported
Address:	200 S. MAIN ST. STE. 200
City:	CORONA
State:	CA
Operator:	Robertson's Ready-Mix
Zip:	92882
Mine Controller Name:	Robertson's Ready Mix Inc; Mitsubishi Corp
Name:	ROBERTSON'S PORTABLE POWERSCREEN PLANT
Ownership Date:	11/08/2005
Mine Status:	Abandoned
Status Date:	12/06/2007
Primary Site Description:	Construction Sand and Gravel
Mine Type:	Surface
State 2:	CA
County:	SAN BERNARDINO

Click this hyperlink while viewing on your computer to access additional US_MINES_VIOLATIONS: detail in the EDR Site Report.

N71 **ROBERTSON'S PORTABLE POWERSCREEN PLANT** **ABANDONED MINES** **1022837913**
NNE **200 S. MAIN ST. STE. 200** **N/A**
1/8-1/4 **CORONA, CA 92882**
0.237 mi.
1251 ft. **Site 2 of 2 in cluster N**

Relative: **Lower**
Actual: **637 ft.**

ABANDONED MINES:

Mine ID:	0405662
Mine Name:	ROBERTSON'S PORTABLE POWERSCREEN PLANT
Mine Address:	200 S. MAIN ST. STE. 200
City,State,Zip:	CORONA, CA 92882
Primary SIC Code:	Construction Sand and Gravel
Mine Type:	Surface
Mine Status Description:	Abandoned
Mine Status Date:	2007-12-06 00:00:00
Coal (C) or Metal (M) Mine:	M
Controller ID:	M11611
Controller Name:	Robertson's Ready Mix Inc; Mitsubishi Corp
Operator ID:	L14361
Operator name:	Robertson's Ready-Mix
Address of Record Street:	200 S. Main Street, Suite 200
Address of Record PO Box:	Not reported
Address of Record City:	Corona
Address of Record State:	CA
Address of Record Zip Code:	92882
Assessment Address Street:	200 S. Main Street Suite 200
Assessment Address PO Box:	Not reported
Assessment Address City:	CORONA
Assessment Address State:	CA
Assessment Address Zip Code:	92882
Mine Health and Safety Address Street:	Not reported
Mine Health and Safety Address PO Box:	3600
Mine Health and Safety Address City:	Corona
Mine Health and Safety Address State:	CA
Mine Health and Safety Address Zip Code:	Not reported
Latitude:	Not reported
Longitude:	Not reported

M72 **STANFIELD TEXACO** **LUST** **S101300408**
West **625** **HIST CORTESE** **N/A**
1/8-1/4 **CORONA, CA 91720**
0.238 mi.
1256 ft. **Site 2 of 3 in cluster M**

Relative: **Higher**
Actual: **671 ft.**

LUST REG 8:

Name:	STANFIELD TEXACO
Address:	625 6TH ST
City:	CORONA
Region:	8
County:	Riverside
Regional Board:	Santa Ana Region
Facility Status:	Case Closed
Case Number:	083301586T
Local Case Num:	90585
Case Type:	Soil only
Substance:	Gasoline
Qty Leaked:	Not reported
Abate Method:	Not reported
Cross Street:	GRAND
Enf Type:	None Taken

STANFIELD TEXACO (Continued) **S101300408**

Funding:	Not reported
How Discovered:	Tank Test
How Stopped:	Not reported
Leak Cause:	UNK
Leak Source:	Piping
Global ID:	T0606500197
How Stopped Date:	5/30/1989
Enter Date:	7/3/1990
Date Confirmation of Leak Began:	6/27/1990
Date Preliminary Assessment Began:	Not reported
Discover Date:	5/30/1989
Enforcement Date:	1/1/1965
Close Date:	5/25/2004
Date Prelim Assessment Workplan Submitted:	5/31/1991
Date Pollution Characterization Began:	1/3/1997
Date Remediation Plan Submitted:	2/3/2003
Date Remedial Action Underway:	Not reported
Date Post Remedial Action Monitoring:	Not reported
Enter Date:	7/3/1990
GW Qualifies:	ND
Soil Qualifies:	Not reported
Operator:	Not reported
Facility Contact:	Not reported
Interim:	Not reported
Oversite Program:	LUST
Latitude:	33.8769456
Longitude:	-117.5980158
MTBE Date:	5/13/2003
Max MTBE GW:	0
MTBE Concentration:	0
Max MTBE Soil:	Not reported
MTBE Fuel:	1
MTBE Tested:	MTBE Detected. Site tested for MTBE & MTBE detected
MTBE Class:	*
Staff:	TME
Staff Initials:	UNK
Lead Agency:	Local Agency
Local Agency:	33000L
Hydr Basin #:	UPPER SANTA ANA VALL
Beneficial:	Not reported
Priority:	Not reported
Cleanup Fund Id:	Not reported
Work Suspended:	Not reported

Summary: RP CONSIDERING REMEDIAL OPTIONS, CONCIDERING THE US OF VAPOR EXTRACTION. ONE VE WELL INSTALLED AT SITE (1/23/97). A VE PILOT TEST STUDY WORK PLAN IS BEING DEVELOPED.

HIST CORTESE:

edr_fname:	STANFIELD TEXACO
edr_fadd1:	625
City,State,Zip:	CORONA, CA 91720
Region:	CORTESE
Facility County Code:	33
Reg By:	LTNKA
Reg Id:	083301586T

M73 **THRIFTY OIL #336/ ARCO #9706** **LUST** **S105624621**
West **624 6TH ST** **N/A**
1/8-1/4 **CORONA, CA 91719**
0.238 mi.
1256 ft. **Site 3 of 3 in cluster M**

Relative: **Higher**
Actual: **672 ft.**

LUST REG 8:

Name:	THRIFTY OIL #336/ ARCO #9706
Address:	624 6TH ST
City:	CORONA
Region:	8
County:	Riverside
Regional Board:	Santa Ana Region
Facility Status:	Case Closed
Case Number:	083303654T
Local Case Num:	200016104
Case Type:	Soil only
Substance:	Gasoline
Qty Leaked:	Not reported
Abate Method:	Not reported
Cross Street:	GRAND
Enf Type:	Not reported
Funding:	Not reported
How Discovered:	OM
How Stopped:	Not reported
Leak Cause:	UNK
Leak Source:	UNK
Global ID:	T0606599168
How Stopped Date:	12/13/1999
Enter Date:	5/3/2000
Date Confirmation of Leak Began:	Not reported
Date Preliminary Assessment Began:	12/13/1999
Discover Date:	12/13/1999
Enforcement Date:	Not reported
Close Date:	6/27/2003
Date Prelim Assessment Workplan Submitted:	Not reported
Date Pollution Characterization Began:	Not reported
Date Remediation Plan Submitted:	Not reported
Date Remedial Action Underway:	Not reported
Date Post Remedial Action Monitoring:	Not reported
Enter Date:	5/3/2000
GW Qualifies:	Not reported
Soil Qualifies:	ND
Operator:	Not reported
Facility Contact:	Not reported
Interim:	Not reported
Oversite Program:	LUST
Latitude:	33.875994
Longitude:	-117.573013
MTBE Date:	Not reported
Max MTBE GW:	Not reported
MTBE Concentration:	0
Max MTBE Soil:	0
MTBE Fuel:	1
MTBE Tested:	MTBE Detected. Site tested for MTBE & MTBE detected
MTBE Class:	*
Staff:	VJJ
Staff Initials:	Not reported
Lead Agency:	Local Agency

THRIFTY OIL #336/ ARCO #9706 (Continued) **S105624621**

Local Agency: 33000L
Hydr Basin #: UPPER SANTA ANA VALL
Beneficial: Not reported
Priority: Not reported
Cleanup Fund Id: Not reported
Work Suspended: No
Summary: SOIL TESTING CONDUCTED PRIOIR TO GASOLINE DISPENSER REPLACEMENT. ANALITICAL RESULTS INDICATE SOIL CONTAMINATION, FOR TEST RESULTS.

O74 **UJ MISTRY DDS DBA HAPPY FAMILY DENTISTRY** **RCRA NonGen / NLR** **1024796864**
SSE **817 S MAIN ST STE C** **CAL000180291**
1/8-1/4 **CORONA, CA 92882**
0.239 mi.
1261 ft. **Site 1 of 2 in cluster O**

Relative: **Higher**
Actual: **707 ft.**

RCRA NonGen / NLR:

Date Form Received by Agency:	1998-01-21 00:00:00.0
Handler Name:	UJ MISTRY DDS DBA HAPPY FAMILY DENTISTRY
Handler Address:	817 S MAIN ST STE C
Handler City,State,Zip:	CORONA, CA 92882-3407
EPA ID:	CAL000180291
Contact Name:	U. J. MISTRY / OWNER
Contact Address:	817 S MAIN ST STE C
Contact City,State,Zip:	CORONA, CA 92882
Contact Telephone:	951-279-5147
Contact Fax:	000-000-0000
Contact Email:	DRUJMISTRY@YAHOO.COM
Contact Title:	Not reported
EPA Region:	09
Land Type:	Not reported
Federal Waste Generator Description:	Not a generator, verified
Non-Notifier:	Not reported
Biennial Report Cycle:	Not reported
Accessibility:	Not reported
Active Site Indicator:	Handler Activities
State District Owner:	Not reported
State District:	Not reported
Mailing Address:	817 S MAIN ST STE C
Mailing City,State,Zip:	CORONA, CA 92882-3407
Owner Name:	U. J. MISTRY
Owner Type:	Other
Operator Name:	U. J. MISTRY / OWNER
Operator Type:	Other
Short-Term Generator Activity:	No
Importer Activity:	No
Mixed Waste Generator:	No
Transporter Activity:	No
Transfer Facility Activity:	No
Recycler Activity with Storage:	No
Small Quantity On-Site Burner Exemption:	No
Smelting Melting and Refining Furnace Exemption:	No
Underground Injection Control:	No
Off-Site Waste Receipt:	No
Universal Waste Indicator:	Yes
Universal Waste Destination Facility:	Yes
Federal Universal Waste:	No
Active Site Fed-Reg Treatment Storage and Disposal Facility:	Not reported
Active Site Converter Treatment storage and Disposal Facility:	Not reported

UJ MISTRY DDS DBA HAPPY FAMILY DENTISTRY (Continued) **1024796864**

Active Site State-Reg Treatment Storage and Disposal Facility:	Not reported
Active Site State-Reg Handler:	---
Federal Facility Indicator:	Not reported
Hazardous Secondary Material Indicator:	N
Sub-Part K Indicator:	Not reported
Commercial TSD Indicator:	No
Treatment Storage and Disposal Type:	Not reported
2018 GPRA Permit Baseline:	Not on the Baseline
2018 GPRA Renewals Baseline:	Not on the Baseline
Permit Renewals Workload Universe:	Not reported
Permit Workload Universe:	Not reported
Permit Progress Universe:	Not reported
Post-Closure Workload Universe:	Not reported
Closure Workload Universe:	Not reported
202 GPRA Corrective Action Baseline:	No
Corrective Action Workload Universe:	No
Subject to Corrective Action Universe:	No
Non-TSDFs Where RCRA CA has Been Imposed Universe:	No
TSDFs Potentially Subject to CA Under 3004 (u)/(v) Universe:	No
TSDFs Only Subject to CA under Discretionary Auth Universe:	No
Corrective Action Priority Ranking:	No NCAPS ranking
Environmental Control Indicator:	No
Institutional Control Indicator:	No
Human Exposure Controls Indicator:	N/A
Groundwater Controls Indicator:	N/A
Operating TSDF Universe:	Not reported
Full Enforcement Universe:	Not reported
Significant Non-Complier Universe:	No
Unaddressed Significant Non-Complier Universe:	No
Addressed Significant Non-Complier Universe:	No
Significant Non-Complier With a Compliance Schedule Universe:	No
Financial Assurance Required:	Not reported
Handler Date of Last Change:	2018-09-05 15:44:03.0
Recognized Trader-Importer:	No
Recognized Trader-Exporter:	No
Importer of Spent Lead Acid Batteries:	No
Exporter of Spent Lead Acid Batteries:	No
Recycler Activity Without Storage:	No
Manifest Broker:	No
Sub-Part P Indicator:	No

Handler - Owner Operator:

Owner/Operator Indicator:	Owner
Owner/Operator Name:	U. J. MISTRY
Legal Status:	Other
Date Became Current:	Not reported
Date Ended Current:	Not reported
Owner/Operator Address:	817 S MAIN ST STE C
Owner/Operator City,State,Zip:	CORONA, CA 92882-3407
Owner/Operator Telephone:	951-279-5147
Owner/Operator Telephone Ext:	Not reported
Owner/Operator Fax:	Not reported
Owner/Operator Email:	Not reported
Owner/Operator Indicator:	Operator
Owner/Operator Name:	U. J. MISTRY / OWNER

UJ MISTRY DDS DBA HAPPY FAMILY DENTISTRY (Continued) **1024796864**

Legal Status:	Other
Date Became Current:	Not reported
Date Ended Current:	Not reported
Owner/Operator Address:	817 S MAIN ST STE C
Owner/Operator City,State,Zip:	CORONA, CA 92882
Owner/Operator Telephone:	951-279-5147
Owner/Operator Telephone Ext:	Not reported
Owner/Operator Fax:	Not reported
Owner/Operator Email:	Not reported

Historic Generators:

Receive Date:	1998-01-21 00:00:00.0
Handler Name:	UJ MISTRY DDS DBA HAPPY FAMILY DENTISTRY
Federal Waste Generator Description:	Not a generator, verified
State District Owner:	Not reported
Large Quantity Handler of Universal Waste:	No
Recognized Trader Importer:	No
Recognized Trader Exporter:	No
Spent Lead Acid Battery Importer:	No
Spent Lead Acid Battery Exporter:	No
Current Record:	Yes
Non Storage Recycler Activity:	Not reported
Electronic Manifest Broker:	Not reported

List of NAICS Codes and Descriptions:

NAICS Code:	62121
NAICS Description:	OFFICES OF DENTISTS

Facility Has Received Notices of Violations:

Violations:	No Violations Found

Evaluation Action Summary:

Evaluations:	No Evaluations Found

O75 **CORONA NORCO INDEPENDENT** **RCRA-SQG** **1000338307**
SSE **823 S MAIN ST** **FINDS** **CAD981664006**
1/8-1/4 **CORONA, CA 92880** **ECHO**
0.247 mi. **HAZNET**
1304 ft. **Site 2 of 2 in cluster O** **HWTS**

Relative: Higher
Actual: 709 ft.

RCRA-SQG:

Date Form Received by Agency:	1986-10-30 00:00:00.0
Handler Name:	CORONA NORCO INDEPENDENT
Handler Address:	823 S MAIN ST
Handler City,State,Zip:	CORONA, CA 92880
EPA ID:	CAD981664006
Contact Name:	ENVIRONMENTAL MANAGER
Contact Address:	823 S MAIN ST
Contact City,State,Zip:	CORONA, CA 91720
Contact Telephone:	714-737-1234
Contact Fax:	Not reported
Contact Email:	Not reported
Contact Title:	Not reported
EPA Region:	09
Land Type:	Other

CORONA NORCO INDEPENDENT (Continued) **1000338307**

Federal Waste Generator Description:	Small Quantity Generator
Non-Notifier:	Not reported
Biennial Report Cycle:	Not reported
Accessibility:	Not reported
Active Site Indicator:	Handler Activities
State District Owner:	CA
State District:	4
Mailing Address:	823 S MAIN ST
Mailing City,State,Zip:	CORONA, CA 92880
Owner Name:	BUCKNER NEWS ALLIANCE
Owner Type:	Private
Operator Name:	NOT REQUIRED
Operator Type:	Private
Short-Term Generator Activity:	No
Importer Activity:	No
Mixed Waste Generator:	No
Transporter Activity:	No
Transfer Facility Activity:	No
Recycler Activity with Storage:	No
Small Quantity On-Site Burner Exemption:	No
Smelting Melting and Refining Furnace Exemption:	No
Underground Injection Control:	No
Off-Site Waste Receipt:	No
Universal Waste Indicator:	No
Universal Waste Destination Facility:	No
Federal Universal Waste:	No
Active Site Fed-Reg Treatment Storage and Disposal Facility:	Not reported
Active Site Converter Treatment storage and Disposal Facility:	Not reported
Active Site State-Reg Treatment Storage and Disposal Facility:	Not reported
Active Site State-Reg Handler:	---
Federal Facility Indicator:	Not reported
Hazardous Secondary Material Indicator:	NN
Sub-Part K Indicator:	Not reported
Commercial TSD Indicator:	No
Treatment Storage and Disposal Type:	Not reported
2018 GPRA Permit Baseline:	Not on the Baseline
2018 GPRA Renewals Baseline:	Not on the Baseline
Permit Renewals Workload Universe:	Not reported
Permit Workload Universe:	Not reported
Permit Progress Universe:	Not reported
Post-Closure Workload Universe:	Not reported
Closure Workload Universe:	Not reported
202 GPRA Corrective Action Baseline:	No
Corrective Action Workload Universe:	No
Subject to Corrective Action Universe:	No
Non-TSDFs Where RCRA CA has Been Imposed Universe:	No
TSDFs Potentially Subject to CA Under 3004 (u)/(v) Universe:	No
TSDFs Only Subject to CA under Discretionary Auth Universe:	No
Corrective Action Priority Ranking:	No NCAPS ranking
Environmental Control Indicator:	No
Institutional Control Indicator:	No
Human Exposure Controls Indicator:	N/A
Groundwater Controls Indicator:	N/A
Operating TSDF Universe:	Not reported
Full Enforcement Universe:	Not reported
Significant Non-Complier Universe:	No
Unaddressed Significant Non-Complier Universe:	No

CORONA NORCO INDEPENDENT (Continued) **1000338307**

Addressed Significant Non-Complier Universe:	No
Significant Non-Complier With a Compliance Schedule Universe:	No
Financial Assurance Required:	Not reported
Handler Date of Last Change:	2002-06-27 03:28:23.0
Recognized Trader-Importer:	No
Recognized Trader-Exporter:	No
Importer of Spent Lead Acid Batteries:	No
Exporter of Spent Lead Acid Batteries:	No
Recycler Activity Without Storage:	Not reported
Manifest Broker:	Not reported
Sub-Part P Indicator:	No

Handler - Owner Operator:

Owner/Operator Indicator:	Owner
Owner/Operator Name:	BUCKNER NEWS ALLIANCE
Legal Status:	Private
Date Became Current:	Not reported
Date Ended Current:	Not reported
Owner/Operator Address:	NOT REQUIRED
Owner/Operator City,State,Zip:	NOT REQUIRED, ME 99999
Owner/Operator Telephone:	415-555-1212
Owner/Operator Telephone Ext:	Not reported
Owner/Operator Fax:	Not reported
Owner/Operator Email:	Not reported

Owner/Operator Indicator:	Operator
Owner/Operator Name:	NOT REQUIRED
Legal Status:	Private
Date Became Current:	Not reported
Date Ended Current:	Not reported
Owner/Operator Address:	NOT REQUIRED
Owner/Operator City,State,Zip:	NOT REQUIRED, ME 99999
Owner/Operator Telephone:	415-555-1212
Owner/Operator Telephone Ext:	Not reported
Owner/Operator Fax:	Not reported
Owner/Operator Email:	Not reported

Historic Generators:

Receive Date:	1986-10-30 00:00:00.0
Handler Name:	CORONA NORCO INDEPENDENT
Federal Waste Generator Description:	Small Quantity Generator
State District Owner:	CA
Large Quantity Handler of Universal Waste:	No
Recognized Trader Importer:	No
Recognized Trader Exporter:	No
Spent Lead Acid Battery Importer:	No
Spent Lead Acid Battery Exporter:	No
Current Record:	Yes
Non Storage Recycler Activity:	Not reported
Electronic Manifest Broker:	Not reported

List of NAICS Codes and Descriptions:

NAICS Code:	51111
NAICS Description:	NEWSPAPER PUBLISHERS

CORONA NORCO INDEPENDENT (Continued) **1000338307**

Facility Has Received Notices of Violations:
Violations: No Violations Found

Evaluation Action Summary:
Evaluations: No Evaluations Found

FINDS:
Registry ID: 110008271501

Click Here:

Environmental Interest/Information System:
RCRAInfo is a national information system that supports the Resource Conservation and Recovery Act (RCRA) program through the tracking of events and activities related to facilities that generate, transport, and treat, store, or dispose of hazardous waste. RCRAInfo allows RCRA program staff to track the notification, permit, compliance, and corrective action activities required under RCRA.

Click this hyperlink while viewing on your computer to access additional FINDS: detail in the EDR Site Report.

ECHO:
Envid: 1000338307
Registry ID: 110008271501
DFR URL: http://echo.epa.gov/detailed-facility-report?fid=110008271501
Name: CORONA NORCO INDEPENDENT
Address: 823 S MAIN ST
City,State,Zip: CORONA, CA 92880

HAZNET:
Name: CORONA NORCO INDEPENDENT
Address: 823 S MAIN ST
Address 2: Not reported
City,State,Zip: CORONA, CA 917200000
Contact: V CAPATA SFTY & SECURITY MGR
Telephone: 9097827723
Mailing Name: Not reported
Mailing Address: 823 S MAIN ST

Year: 1999
Gepaid: CAD981664006
TSD EPA ID: CAD981402522
CA Waste Code: 541 - Photochemicals/photoprocessing waste
Disposal Method: R01 - Recycler
Tons: 0.1251

Year: 1997
Gepaid: CAD981664006
TSD EPA ID: CAD981402522
CA Waste Code: 541 - Photochemicals/photoprocessing waste
Disposal Method: R01 - Recycler
Tons: 0.1251

Year: 1996

CORONA NORCO INDEPENDENT (Continued) **1000338307**

Gepaid: CAD981664006
TSD EPA ID: CAD981402522
CA Waste Code: 541 - Photochemicals/photoprocessing waste
Disposal Method: R01 - Recycler
Tons: 0.1876

Year: 1995
Gepaid: CAD981664006
TSD EPA ID: CAD981402522
CA Waste Code: 541 - Photochemicals/photoprocessing waste
Disposal Method: R01 - Recycler
Tons: 0.3752

Year: 1994
Gepaid: CAD981664006
TSD EPA ID: CAD981402522
CA Waste Code: 541 - Photochemicals/photoprocessing waste
Disposal Method: R01 - Recycler
Tons: 0.2501

Year: 1994
Gepaid: CAD981664006
TSD EPA ID: CAD982524613
CA Waste Code: 541 - Photochemicals/photoprocessing waste
Disposal Method: R01 - Recycler
Tons: 0.2085

Year: 1993
Gepaid: CAD981664006
TSD EPA ID: CAD982524613
CA Waste Code: 541 - Photochemicals/photoprocessing waste
Disposal Method: -
Tons: 0.0625

Year: 1993
Gepaid: CAD981664006
TSD EPA ID: CAD008252405
CA Waste Code: 214 - Unspecified solvent mixture
Disposal Method: R01 - Recycler
Tons: 0.198

Year: 1987
Gepaid: CAD981664006
TSD EPA ID: CAD020748125
CA Waste Code: 541 - Photochemicals/photoprocessing waste
Disposal Method: D80 - Disposal, Land Fill
Tons: 2.625

Additional Info:
Year: 1997
Gen EPA ID: CAD981664006

Shipment Date: 19970416
Creation Date: 6/26/1997 0:00:00
Receipt Date: 19970421
Manifest ID: 96811777

CORONA NORCO INDEPENDENT (Continued) **1000338307**

Trans EPA ID:	CAD131838849
Trans Name:	Not reported
Trans 2 EPA ID:	CAD982433575
Trans 2 Name:	Not reported
TSDF EPA ID:	CAD981402522
Trans Name:	Not reported
TSDF Alt EPA ID:	Not reported
TSDF Alt Name:	Not reported
Waste Code Description:	541 - Photochemicals / photo processing waste
RCRA Code:	D011
Meth Code:	R01 - Recycler
Quantity Tons:	0.1251
Waste Quantity:	30
Quantity Unit:	G
Additional Code 1:	Not reported
Additional Code 2:	Not reported
Additional Code 3:	Not reported
Additional Code 4:	Not reported
Additional Code 5:	Not reported

Additional Info:

Year:	1994
Gen EPA ID:	CAD981664006
Shipment Date:	19941010
Creation Date:	3/28/1996 0:00:00
Receipt Date:	19941018
Manifest ID:	93630687
Trans EPA ID:	CAD131838849
Trans Name:	Not reported
Trans 2 EPA ID:	CAD982433575
Trans 2 Name:	Not reported
TSDF EPA ID:	CAD981402522
Trans Name:	Not reported
TSDF Alt EPA ID:	Not reported
TSDF Alt Name:	Not reported
Waste Code Description:	541 - Photochemicals / photo processing waste
RCRA Code:	D011
Meth Code:	R01 - Recycler
Quantity Tons:	0.1459
Waste Quantity:	35
Quantity Unit:	G
Additional Code 1:	Not reported
Additional Code 2:	Not reported
Additional Code 3:	Not reported
Additional Code 4:	Not reported
Additional Code 5:	Not reported
Shipment Date:	19940726
Creation Date:	3/26/1996 0:00:00
Receipt Date:	19940802
Manifest ID:	93455985
Trans EPA ID:	CAD131838849
Trans Name:	Not reported
Trans 2 EPA ID:	CAD982433575
Trans 2 Name:	Not reported
TSDF EPA ID:	CAD981402522

CORONA NORCO INDEPENDENT (Continued) **1000338307**

Trans Name:	Not reported
TSDF Alt EPA ID:	Not reported
TSDF Alt Name:	Not reported
Waste Code Description:	541 - Photochemicals / photo processing waste
RCRA Code:	D011
Meth Code:	R01 - Recycler
Quantity Tons:	0.1042
Waste Quantity:	25
Quantity Unit:	G
Additional Code 1:	Not reported
Additional Code 2:	Not reported
Additional Code 3:	Not reported
Additional Code 4:	Not reported
Additional Code 5:	Not reported
Shipment Date:	19940329
Creation Date:	10/5/1995 0:00:00
Receipt Date:	19940404
Manifest ID:	93356413
Trans EPA ID:	CAD131838849
Trans Name:	Not reported
Trans 2 EPA ID:	Not reported
Trans 2 Name:	Not reported
TSDF EPA ID:	CAD982524613
Trans Name:	Not reported
TSDF Alt EPA ID:	Not reported
TSDF Alt Name:	Not reported
Waste Code Description:	541 - Photochemicals / photo processing waste
RCRA Code:	D011
Meth Code:	R01 - Recycler
Quantity Tons:	0.0834
Waste Quantity:	20
Quantity Unit:	G
Additional Code 1:	Not reported
Additional Code 2:	Not reported
Additional Code 3:	Not reported
Additional Code 4:	Not reported
Additional Code 5:	Not reported
Shipment Date:	19940309
Creation Date:	9/15/1995 0:00:00
Receipt Date:	19940314
Manifest ID:	93356497
Trans EPA ID:	CAD131838849
Trans Name:	Not reported
Trans 2 EPA ID:	Not reported
Trans 2 Name:	Not reported
TSDF EPA ID:	CAD982524613
Trans Name:	Not reported
TSDF Alt EPA ID:	Not reported
TSDF Alt Name:	Not reported
Waste Code Description:	541 - Photochemicals / photo processing waste
RCRA Code:	D011
Meth Code:	R01 - Recycler
Quantity Tons:	0.1251
Waste Quantity:	30
Quantity Unit:	G

CORONA NORCO INDEPENDENT (Continued) **1000338307**

Additional Code 1: Not reported
Additional Code 2: Not reported
Additional Code 3: Not reported
Additional Code 4: Not reported
Additional Code 5: Not reported

Additional Info:
Year: 1999
Gen EPA ID: CAD981664006

Shipment Date: 19990329
Creation Date: 5/17/1999 0:00:00
Receipt Date: 19990330
Manifest ID: 98540170
Trans EPA ID: CAD131838849
Trans Name: Not reported
Trans 2 EPA ID: CAD982433575
Trans 2 Name: Not reported
TSDF EPA ID: CAD981402522
Trans Name: Not reported
TSDF Alt EPA ID: Not reported
TSDF Alt Name: Not reported
Waste Code Description: 541 - Photochemicals / photo processing waste
RCRA Code: D011
Meth Code: R01 - Recycler
Quantity Tons: 0.1251
Waste Quantity: 30
Quantity Unit: G
Additional Code 1: Not reported
Additional Code 2: Not reported
Additional Code 3: Not reported
Additional Code 4: Not reported
Additional Code 5: Not reported

Additional Info:
Year: 1995
Gen EPA ID: CAD981664006

Shipment Date: 19951030
Creation Date: 7/26/1996 0:00:00
Receipt Date: 19951101
Manifest ID: 95692081
Trans EPA ID: CAD131838849
Trans Name: Not reported
Trans 2 EPA ID: CAD982433575
Trans 2 Name: Not reported
TSDF EPA ID: CAD981402522
Trans Name: Not reported
TSDF Alt EPA ID: Not reported
TSDF Alt Name: Not reported
Waste Code Description: 541 - Photochemicals / photo processing waste
RCRA Code: D011
Meth Code: R01 - Recycler
Quantity Tons: 0.1876
Waste Quantity: 45
Quantity Unit: G

CORONA NORCO INDEPENDENT (Continued) **1000338307**

Additional Code 1:	Not reported
Additional Code 2:	Not reported
Additional Code 3:	Not reported
Additional Code 4:	Not reported
Additional Code 5:	Not reported
Shipment Date:	19950516
Creation Date:	10/24/1995 0:00:00
Receipt Date:	19950526
Manifest ID:	95436828
Trans EPA ID:	CAD131838849
Trans Name:	Not reported
Trans 2 EPA ID:	CAD982433575
Trans 2 Name:	Not reported
TSDF EPA ID:	CAD981402522
Trans Name:	Not reported
TSDF Alt EPA ID:	Not reported
TSDF Alt Name:	Not reported
Waste Code Description:	541 - Photochemicals / photo processing waste
RCRA Code:	D011
Meth Code:	R01 - Recycler
Quantity Tons:	0.1876
Waste Quantity:	45
Quantity Unit:	G
Additional Code 1:	Not reported
Additional Code 2:	Not reported
Additional Code 3:	Not reported
Additional Code 4:	Not reported
Additional Code 5:	Not reported

Additional Info:

Year:	1996
Gen EPA ID:	CAD981664006
Shipment Date:	19961111
Creation Date:	5/20/1997 0:00:00
Receipt Date:	19961118
Manifest ID:	96385324
Trans EPA ID:	CAD131838849
Trans Name:	Not reported
Trans 2 EPA ID:	CAD982433575
Trans 2 Name:	Not reported
TSDF EPA ID:	CAD981402522
Trans Name:	Not reported
TSDF Alt EPA ID:	Not reported
TSDF Alt Name:	Not reported
Waste Code Description:	541 - Photochemicals / photo processing waste
RCRA Code:	D011
Meth Code:	R01 - Recycler
Quantity Tons:	0.1876
Waste Quantity:	45
Quantity Unit:	G
Additional Code 1:	Not reported
Additional Code 2:	Not reported
Additional Code 3:	Not reported
Additional Code 4:	Not reported
Additional Code 5:	Not reported

CORONA NORCO INDEPENDENT (Continued) **1000338307**

Additional Info:

Year:	1993
Gen EPA ID:	CAD981664006
Shipment Date:	19930913
Creation Date:	9/13/1995 0:00:00
Receipt Date:	19930915
Manifest ID:	93191593
Trans EPA ID:	CAD982403198
Trans Name:	Not reported
Trans 2 EPA ID:	Not reported
Trans 2 Name:	Not reported
TSDF EPA ID:	CAD008252405
Trans Name:	Not reported
TSDF Alt EPA ID:	Not reported
TSDF Alt Name:	Not reported
Waste Code Description:	214 - Unspecified solvent mixture
RCRA Code:	D001
Meth Code:	R01 - Recycler
Quantity Tons:	0.198
Waste Quantity:	55
Quantity Unit:	G
Additional Code 1:	Not reported
Additional Code 2:	Not reported
Additional Code 3:	Not reported
Additional Code 4:	Not reported
Additional Code 5:	Not reported
Shipment Date:	19930727
Creation Date:	9/11/1995 0:00:00
Receipt Date:	Not reported
Manifest ID:	93112315
Trans EPA ID:	CAD131838849
Trans Name:	Not reported
Trans 2 EPA ID:	Not reported
Trans 2 Name:	Not reported
TSDF EPA ID:	CAD982524613
Trans Name:	Not reported
TSDF Alt EPA ID:	Not reported
TSDF Alt Name:	Not reported
Waste Code Description:	541 - Photochemicals / photo processing waste
RCRA Code:	D011
Meth Code:	- Not reported
Quantity Tons:	0.0625
Waste Quantity:	15
Quantity Unit:	G
Additional Code 1:	Not reported
Additional Code 2:	Not reported
Additional Code 3:	Not reported
Additional Code 4:	Not reported
Additional Code 5:	Not reported

HWTS:

Name:	CORONA NORCO INDEPENDENT
Address:	823 S MAIN ST
Address 2:	Not reported

CORONA NORCO INDEPENDENT (Continued) **1000338307**

City,State,Zip:	CORONA, CA 917200000
EPA ID:	CAD981664006
Inactive Date:	06/30/2002
Create Date:	04/10/1987
Last Act Date:	08/10/2004
Mailing Name:	Not reported
Mailing Address:	823 S MAIN ST
Mailing Address 2:	Not reported
Mailing City,State,Zip:	CORONA, CA 917203421
Owner Name:	PRESS ENTERPRISE COMPANY
Owner Address:	3512 14TH STREET
Owner Address 2:	Not reported
Owner City,State,Zip:	RIVERSIDE, CA 925010000
Contact Name:	V CAPATA SFTY & SECURITY MGR
Contact Address:	823 S MAIN ST
Contact Address 2:	Not reported
City,State,Zip:	CORONA, CA 917203421

NAICS:

EPA ID:	CAD981664006
Create Date:	2002-03-14 16:36:26.000
NAICS Code:	51111
NAICS Description:	Newspaper Publishers
Issued EPA ID Date:	1987-04-10 00:00:00
Inactive Date:	2002-06-30 00:00:00
Facility Name:	CORONA NORCO INDEPENDENT
Facility Address:	823 S MAIN ST
Facility Address 2:	Not reported
Facility City:	CORONA
Facility County:	Not reported
Facility State:	CA
Facility Zip:	917200000

76
South
1/8-1/4
0.250 mi.
1318 ft.

DR R JAMES RICHARDSON **RCRA NonGen / NLR** **1024790578**
910 S WASHBURN STE B **CAL000089131**
CORONA, CA 92882

Relative:
Higher

Actual:
709 ft.

RCRA NonGen / NLR:

Date Form Received by Agency:		1994-10-21 00:00:00.0
Handler Name:	DR R JAMES RICHARDSON	
Handler Address:		910 S WASHBURN STE B
Handler City,State,Zip:		CORONA, CA 92882-4383
EPA ID:		CAL000089131
Contact Name:		MERCEDES E. BELLI
Contact Address:		910 WASHBURN AVE STE B
Contact City,State,Zip:		CORONA, CA 92882
Contact Telephone:		951-735-2011
Contact Fax:		951-735-6322
Contact Email:		MERCEDES@BABYTEETHDOC.COM
Contact Title:		Not reported
EPA Region:		09
Land Type:		Not reported
Federal Waste Generator Description:		Not a generator, verified
Non-Notifier:		Not reported
Biennial Report Cycle:		Not reported

DR R JAMES RICHARDSON (Continued) **1024790578**

Accessibility:	Not reported
Active Site Indicator:	Handler Activities
State District Owner:	Not reported
State District:	Not reported
Mailing Address:	910 S WASHBURN AVE SUITE B
Mailing City,State,Zip:	CORONA, CA 92882-0000
Owner Name:	R JAMES RICHARDSON,II MS,DDS INC
Owner Type:	Other
Operator Name:	MERCEDES E. BELLI
Operator Type:	Other
Short-Term Generator Activity:	No
Importer Activity:	No
Mixed Waste Generator:	No
Transporter Activity:	No
Transfer Facility Activity:	No
Recycler Activity with Storage:	No
Small Quantity On-Site Burner Exemption:	No
Smelting Melting and Refining Furnace Exemption:	No
Underground Injection Control:	No
Off-Site Waste Receipt:	No
Universal Waste Indicator:	Yes
Universal Waste Destination Facility:	Yes
Federal Universal Waste:	No
Active Site Fed-Reg Treatment Storage and Disposal Facility:	Not reported
Active Site Converter Treatment storage and Disposal Facility:	Not reported
Active Site State-Reg Treatment Storage and Disposal Facility:	Not reported
Active Site State-Reg Handler:	---
Federal Facility Indicator:	Not reported
Hazardous Secondary Material Indicator:	N
Sub-Part K Indicator:	Not reported
Commercial TSD Indicator:	No
Treatment Storage and Disposal Type:	Not reported
2018 GPRA Permit Baseline:	Not on the Baseline
2018 GPRA Renewals Baseline:	Not on the Baseline
Permit Renewals Workload Universe:	Not reported
Permit Workload Universe:	Not reported
Permit Progress Universe:	Not reported
Post-Closure Workload Universe:	Not reported
Closure Workload Universe:	Not reported
202 GPRA Corrective Action Baseline:	No
Corrective Action Workload Universe:	No
Subject to Corrective Action Universe:	No
Non-TSDFs Where RCRA CA has Been Imposed Universe:	No
TSDFs Potentially Subject to CA Under 3004 (u)/(v) Universe:	No
TSDFs Only Subject to CA under Discretionary Auth Universe:	No
Corrective Action Priority Ranking:	No NCAPS ranking
Environmental Control Indicator:	No
Institutional Control Indicator:	No
Human Exposure Controls Indicator:	N/A
Groundwater Controls Indicator:	N/A
Operating TSDF Universe:	Not reported
Full Enforcement Universe:	Not reported
Significant Non-Complier Universe:	No
Unaddressed Significant Non-Complier Universe:	No
Addressed Significant Non-Complier Universe:	No
Significant Non-Complier With a Compliance Schedule Universe:	No
Financial Assurance Required:	Not reported

DR R JAMES RICHARDSON (Continued) **1024790578**

Handler Date of Last Change:	2018-09-05 15:42:13.0
Recognized Trader-Importer:	No
Recognized Trader-Exporter:	No
Importer of Spent Lead Acid Batteries:	No
Exporter of Spent Lead Acid Batteries:	No
Recycler Activity Without Storage:	No
Manifest Broker:	No
Sub-Part P Indicator:	No

Handler - Owner Operator:

Owner/Operator Indicator:	Owner
Owner/Operator Name:	R JAMES RICHARDSON,II MS,DDS INC
Legal Status:	Other
Date Became Current:	Not reported
Date Ended Current:	Not reported
Owner/Operator Address:	910 WASHBURN AVE STE B
Owner/Operator City,State,Zip:	CORONA, CA 92882-4383
Owner/Operator Telephone:	951-735-2011
Owner/Operator Telephone Ext:	Not reported
Owner/Operator Fax:	Not reported
Owner/Operator Email:	Not reported

Owner/Operator Indicator:	Operator
Owner/Operator Name:	MERCEDES E. BELLI
Legal Status:	Other
Date Became Current:	Not reported
Date Ended Current:	Not reported
Owner/Operator Address:	910 WASHBURN AVE STE B
Owner/Operator City,State,Zip:	CORONA, CA 92882
Owner/Operator Telephone:	951-735-2011
Owner/Operator Telephone Ext:	Not reported
Owner/Operator Fax:	Not reported
Owner/Operator Email:	Not reported

Historic Generators:

Receive Date:	1994-10-21 00:00:00.0
Handler Name: DR R JAMES RICHARDSON	
Federal Waste Generator Description:	Not a generator, verified
State District Owner:	Not reported
Large Quantity Handler of Universal Waste:	No
Recognized Trader Importer:	No
Recognized Trader Exporter:	No
Spent Lead Acid Battery Importer:	No
Spent Lead Acid Battery Exporter:	No
Current Record:	Yes
Non Storage Recycler Activity:	Not reported
Electronic Manifest Broker:	Not reported

List of NAICS Codes and Descriptions:

NAICS Code:	62121
NAICS Description:	OFFICES OF DENTISTS

Facility Has Received Notices of Violations:

Violations:	No Violations Found

DR R JAMES RICHARDSON (Continued) **1024790578**

Evaluation Action Summary:
Evaluations: No Evaluations Found

P77 **TEXACO CORONA** **LUST** **S101589851**
West **625 W SIXTH ST** **SWEEPS UST** **N/A**
1/4-1/2 **CORONA, CA 91760** **CA FID UST**
0.281 mi.
1482 ft. **Site 1 of 8 in cluster P**

Relative:
Higher

Actual:
670 ft.

RIVERSIDE CO. LUST:

Name:	TEXACO STANFIELD
Address:	625 W SIXTH ST
City,State,Zip:	CORONA, CA
Region:	RIVERSIDE
Facility ID:	90585
Employee:	Winters
Site Closed:	Yes
Case Type:	Drinking Water Aquifer affected
Facility Status:	closed/action completed
Casetype Decode:	An Aquifer used for Drinking Water supply has been contaminated.
Fstatus Decode:	Closed/Action completed

SWEEPS UST:

Name:	TEXACO CORONA
Address:	625 W SIXTH ST
City:	CORONA
Status:	Active
Comp Number:	19
Number:	1
Board Of Equalization:	44-017796
Referral Date:	02-09-93
Action Date:	02-09-93
Created Date:	09-15-88
Owner Tank Id:	000083
SWRCB Tank Id:	33-000-000019-000001
Tank Status:	A
Capacity:	6000
Active Date:	02-09-93
Tank Use:	M.V. FUEL
STG:	P
Content:	DIESEL
Number Of Tanks:	6

Name:	TEXACO CORONA
Address:	625 W SIXTH ST
City:	CORONA
Status:	Active
Comp Number:	19
Number:	1
Board Of Equalization:	44-017796
Referral Date:	02-09-93
Action Date:	02-09-93
Created Date:	09-15-88
Owner Tank Id:	000083
SWRCB Tank Id:	33-000-000019-000002
Tank Status:	A

TEXACO CORONA (Continued) **S101589851**

Capacity: 6000
Active Date: 02-09-93
Tank Use: M.V. FUEL
STG: P
Content: LEADED
Number Of Tanks: Not reported

Name: TEXACO CORONA
Address: 625 W SIXTH ST
City: CORONA
Status: Active
Comp Number: 19
Number: 1
Board Of Equalization: 44-017796
Referral Date: 02-09-93
Action Date: 02-09-93
Created Date: 09-15-88
Owner Tank Id: 000083
SWRCB Tank Id: 33-000-000019-000003
Tank Status: A
Capacity: 6000
Active Date: 02-09-93
Tank Use: M.V. FUEL
STG: P
Content: LEADED
Number Of Tanks: Not reported

Name: TEXACO CORONA
Address: 625 W SIXTH ST
City: CORONA
Status: Active
Comp Number: 19
Number: 1
Board Of Equalization: 44-017796
Referral Date: 02-09-93
Action Date: 02-09-93
Created Date: 09-15-88
Owner Tank Id: 000083
SWRCB Tank Id: 33-000-000019-000004
Tank Status: A
Capacity: 4000
Active Date: 02-09-93
Tank Use: M.V. FUEL
STG: P
Content: REG UNLEADED
Number Of Tanks: Not reported

Name: TEXACO CORONA
Address: 625 W SIXTH ST
City: CORONA
Status: Active
Comp Number: 19
Number: 1
Board Of Equalization: 44-017796
Referral Date: 02-09-93
Action Date: 02-09-93
Created Date: 09-15-88

TEXACO CORONA (Continued) **S101589851**

Owner Tank Id: 000083
SWRCB Tank Id: 33-000-000019-000005
Tank Status: A
Capacity: 4000
Active Date: 02-09-93
Tank Use: M.V. FUEL
STG: P
Content: REG UNLEADED
Number Of Tanks: Not reported

Name: TEXACO CORONA
Address: 625 W SIXTH ST
City: CORONA
Status: Active
Comp Number: 19
Number: 1
Board Of Equalization: 44-017796
Referral Date: 02-09-93
Action Date: 02-09-93
Created Date: 09-15-88
Owner Tank Id: 000083
SWRCB Tank Id: 33-000-000019-000006
Tank Status: A
Capacity: 250
Active Date: 02-09-93
Tank Use: OIL
STG: W
Content: WASTE OIL
Number Of Tanks: Not reported

CA FID UST:
Facility ID: 33000277
Regulated By: UTNKA
Regulated ID: Not reported
Cortese Code: Not reported
SIC Code: Not reported
Facility Phone: 7147351172
Mail To: Not reported
Mailing Address: 625 W SIXTH ST
Mailing Address 2: Not reported
Mailing City,St,Zip: CORONA 91760
Contact: Not reported
Contact Phone: Not reported
DUNs Number: Not reported
NPDES Number: Not reported
EPA ID: Not reported
Comments: Not reported
Status: Active

P78
West
1/4-1/2
0.281 mi.
1482 ft.

TEXACO STANFIELD
625 W 6TH ST
CORONA, CA 91720

Site 2 of 8 in cluster P

Relative:
Higher

Actual:
670 ft.

Database(s): LUST, CERS HAZ WASTE, HIST UST, CERS TANKS, Cortese, HAZNET, CERS, HWTS

EDR ID Number: U001569116
EPA ID Number: N/A

LUST:

Name:	TEXACO STANFIELD
Address:	625 W 6TH ST
City,State,Zip:	CORONA, CA 91720
Lead Agency:	RIVERSIDE COUNTY LOP
Case Type:	LUST Cleanup Site
Geo Track:	http://geotracker.waterboards.ca.gov/profile_report.asp?global_id=T0606500197
Global Id:	T0606500197
Latitude:	33.876499
Longitude:	-117.573626
Status:	Completed - Case Closed
Status Date:	05/25/2004
Case Worker:	RIV
RB Case Number:	083301586T
Local Agency:	RIVERSIDE COUNTY LOP
File Location:	Local Agency Warehouse
Local Case Number:	90585
Potential Media Affect:	Soil
Potential Contaminants of Concern:	Gasoline
Site History:	Not reported

LUST:

Global Id:	T0606500197
Contact Type:	Regional Board Caseworker
Contact Name:	MIGUEL OVIEDO
Organization Name:	SANTA ANA RWQCB (REGION 8)
Address:	3737 Main Street, Suite 500
City:	RIVERSIDE
Email:	miguel.oviedo@waterboards.ca.gov
Phone Number:	9517823238

Global Id:	T0606500197
Contact Type:	Local Agency Caseworker
Contact Name:	Riverside County LOP
Organization Name:	RIVERSIDE COUNTY LOP
Address:	3880 LEMON ST SUITE 200
City:	RIVERSIDE
Email:	Not reported
Phone Number:	9519558980

LUST:

Global Id:	T0606500197
Action Type:	ENFORCEMENT
Date:	05/18/2004
Action:	File review - #RCDEH uploads site file

Global Id:	T0606500197
Action Type:	Other
Date:	05/30/1989
Action:	Leak Discovery

TEXACO STANFIELD (Continued) **U001569116**

Global Id: T0606500197
Action Type: Other
Date: 05/30/1989
Action: Leak Stopped

Global Id: T0606500197
Action Type: Other
Date: 07/03/1990
Action: Leak Reported

Global Id: T0606500197
Action Type: ENFORCEMENT
Date: 05/19/2004
Action: Closure/No Further Action Letter

LUST:
Global Id: T0606500197
Status: Open - Case Begin Date
Status Date: 05/30/1989

Global Id: T0606500197
Status: Open - Site Assessment
Status Date: 06/27/1990

Global Id: T0606500197
Status: Open - Site Assessment
Status Date: 05/31/1991

Global Id: T0606500197
Status: Open - Site Assessment
Status Date: 01/03/1997

Global Id: T0606500197
Status: Open - Remediation
Status Date: 01/29/1998

Global Id: T0606500197
Status: Open - Remediation
Status Date: 02/03/2003

Global Id: T0606500197
Status: Completed - Case Closed
Status Date: 05/25/2004

CERS HAZ WASTE:
Name: CORONA GAS
Address: 625 W 6TH ST
City,State,Zip: CORONA, CA 92882
Site ID: 390586
CERS ID: 10504885
CERS Description: Hazardous Waste Generator

HIST UST:
Name: FAYEZ ARCO
Address: 625 W 6TH STREET

TEXACO STANFIELD (Continued) **U001569116**

City,State,Zip:	CORONA, CA 91720
File Number:	0001F54D
URL:	http://geotracker.waterboards.ca.gov/ustpdfs/pdf/0001F54D.pdf
Region:	STATE
Facility ID:	00000001526
Facility Type:	Gas Station
Other Type:	Not reported
Contact Name:	FAYEZ SEDRAK
Telephone:	7147351172
Owner Name:	CLYDE B. STANFIELD
Owner Address:	1570 N. ALBRIGHT AVENUE
Owner City,St,Zip:	UPLAND, CA 91786
Total Tanks:	0006
Tank Num:	001
Container Num:	1
Year Installed:	1981
Tank Capacity:	00006000
Tank Used for:	PRODUCT
Type of Fuel:	DIESEL
Container Construction Thickness:	Not reported
Leak Detection:	Stock Inventor
Tank Num:	002
Container Num:	2
Year Installed:	Not reported
Tank Capacity:	00006000
Tank Used for:	PRODUCT
Type of Fuel:	REGULAR
Container Construction Thickness:	Not reported
Leak Detection:	Stock Inventor
Tank Num:	003
Container Num:	3
Year Installed:	Not reported
Tank Capacity:	00006000
Tank Used for:	PRODUCT
Type of Fuel:	PREMIUM
Container Construction Thickness:	Not reported
Leak Detection:	Stock Inventor
Tank Num:	004
Container Num:	4
Year Installed:	Not reported
Tank Capacity:	00004000
Tank Used for:	PRODUCT
Type of Fuel:	UNLEADED
Container Construction Thickness:	Not reported
Leak Detection:	Stock Inventor
Tank Num:	005
Container Num:	5
Year Installed:	Not reported
Tank Capacity:	00004000
Tank Used for:	PRODUCT
Type of Fuel:	UNLEADED
Container Construction Thickness:	Not reported

TEXACO STANFIELD (Continued) **U001569116**

Leak Detection: Stock Inventor

Tank Num: 006
Container Num: 6
Year Installed: Not reported
Tank Capacity: 00000000
Tank Used for: WASTE
Type of Fuel: WASTE OIL
Container Construction Thickness: Not reported
Leak Detection: Visual

Click here for Geo Tracker PDF:

CERS TANKS:
Name: CORONA GAS
Address: 625 W 6TH ST
City,State,Zip: CORONA, CA 92882
Site ID: 390586
CERS ID: 10504885
CERS Description: Underground Storage Tank

CORTESE:
Name: TEXACO STANFIELD
Address: 625 W 6TH ST
City,State,Zip: CORONA, CA 91720
Region: CORTESE
Envirostor Id: Not reported
Global ID: T0606500197
Site/Facility Type: LUST CLEANUP SITE
Cleanup Status: COMPLETED - CASE CLOSED
Status Date: Not reported
Site Code: Not reported
Latitude: Not reported
Longitude: Not reported
Owner: Not reported
Enf Type: Not reported
Swat R: Not reported
Flag: active
Order No: Not reported
Waste Discharge System No: Not reported
Effective Date: Not reported
Region 2: Not reported
WID Id: Not reported
Solid Waste Id No: Not reported
Waste Management Uit Name: Not reported
File Name: Active Open

HAZNET:
Name: CORONA GAS
Address: 625 W 6TH ST
Address 2: Not reported
City,State,Zip: CORONA, CA 92882
Contact: BAHAA MAKHLOOF
Telephone: 9512756528
Mailing Name: Not reported
Mailing Address: 625 W 6TH ST

TEXACO STANFIELD (Continued) **U001569116**

Year:	2016
Gepaid:	CAL000396247
TSD EPA ID:	CAD028409019
CA Waste Code:	241 - Tank bottom waste
Disposal Method:	H135 - Discharge To Sewer/Potw Or Npdes(With Prior Storage--With Or Without Treatment)
Tons:	0.31275

CERS:

Name:	CORONA GAS
Address:	625 W 6TH ST
City,State,Zip:	CORONA, CA 92882
Site ID:	390586
CERS ID:	10504885
CERS Description:	Chemical Storage Facilities

Violations:

Site ID:	390586
Site Name:	Corona gas
Violation Date:	05-13-2020
Citation:	HSC 6.95 25508(a)(1) - California Health and Safety Code, Chapter 6.95, Section(s) 25508(a)(1)
Violation Description:	Failure to complete and electronically submit a site map with all required content.
Violation Notes:	Returned to compliance on 11/24/2020. Failure to complete and electronically submit a site map with all required content. Update your site map and submit into CERS, ensure all required elements are included: North Orientation, Loading areas, Internal Roads, Adjacent streets, Storm and sewer drains, Access and exit points, Emergency shutoffs, Evacuation staging areas, Hazardous Materials handling and storage locations and, Emergency Response Equipment (hydrants, riser, alarm panel, extinguishers, spill kit, ect.). All text must be oriented in the same direction and a legend is required if using symbols. If hand drawn use a straight edge. Submit by 6/15/20. * Submitted on 11/24/20
Violation Division:	Corona Fire Department
Violation Program:	HMRRP
Violation Source:	CERS

Site ID:	390586
Site Name:	Corona gas
Violation Date:	10-18-2017
Citation:	23 CCR 16 2641(h) - California Code of Regulations, Title 23, Chapter 16, Section(s) 2641(h)
Violation Description:	Failure to have an approved UST Monitoring Plan.
Violation Notes:	Returned to compliance on 11/17/2017.
Violation Division:	Riverside County Department of Env Health
Violation Program:	UST
Violation Source:	CERS

Site ID:	390586
Site Name:	Corona gas
Violation Date:	12-19-2018
Citation:	HSC 6.7 25290.1(c),25290.2(c),25291(a)(2),2529.1(e) - California Health and Safety Code, Chapter 6.7, Section(s) 25290.1(c),25290.2(c),25291(a)(2),2529.1(e)

TEXACO STANFIELD (Continued) **U001569116**

Violation Description:	Failure to maintain secondary containment (e.g., failure of secondary containment testing).
Violation Notes:	Returned to compliance on 01/31/2019.
Violation Division:	Riverside County Department of Env Health
Violation Program:	UST
Violation Source:	CERS
Site ID:	390586
Site Name:	Corona gas
Violation Date:	10-18-2017
Citation:	23 CCR 16 2712(i) - California Code of Regulations, Title 23, Chapter 16, Section(s) 2712(i)
Violation Description:	Failure to have a UST Monitoring Plan available on site.
Violation Notes:	Returned to compliance on 11/17/2017.
Violation Division:	Riverside County Department of Env Health
Violation Program:	UST
Violation Source:	CERS
Site ID:	390586
Site Name:	Corona gas
Violation Date:	09-06-2016
Citation:	HSC 6.7 25290.1(c)(3), 25290.2(c)(3) - California Health and Safety Code, Chapter 6.7, Section(s) 25290.1(c)(3), 25290.2(c)(3)
Violation Description:	Failure to keep water out of the secondary containment of UST systems installed on or after July 1, 2003 and before July 1, 2004, or on or after July 1, 2004.
Violation Notes:	Returned to compliance on 09/06/2016.
Violation Division:	Riverside County Department of Env Health
Violation Program:	UST
Violation Source:	CERS
Site ID:	390586
Site Name:	Corona gas
Violation Date:	10-18-2017
Citation:	23 CCR 16 2636(f)(1) - California Code of Regulations, Title 23, Chapter 16, Section(s) 2636(f)(1)
Violation Description:	Failure of the double-walled pressurized piping to be continuously monitored with a system that activates an audible and visual alarm or stops flow at the dispenser when a leak is detected.
Violation Notes:	Returned to compliance on 12/28/2017.
Violation Division:	Riverside County Department of Env Health
Violation Program:	UST
Violation Source:	CERS
Site ID:	390586
Site Name:	Corona gas
Violation Date:	08-17-2016
Citation:	23 CCR 16 2637 - California Code of Regulations, Title 23, Chapter 16, Section(s) 2637
Violation Description:	Failure to conduct secondary containment testing, or one or more of the following requirements: Perform the test within six months of installation and every 36 months thereafter.Use a procedure that demonstrates the system works as well as at installation.Use applicable manufacturer guidelines, industry codes, engineering standard, or professional engineer approval.Performed by a certified service technician or a licensed tank tester.
Violation Notes:	Returned to compliance on 09/06/2016.

TEXACO STANFIELD (Continued) **U001569116**

Violation Division:	Riverside County Department of Env Health
Violation Program:	UST
Violation Source:	CERS
Site ID:	390586
Site Name:	Corona gas
Violation Date:	08-17-2016
Citation:	23 CCR 16 2715(a) - California Code of Regulations, Title 23, Chapter 16, Section(s) 2715(a)
Violation Description:	Failure to notify the CUPA of the designated operator (DO) identification and/or change of the DO within 30 days.
Violation Notes:	Returned to compliance on 09/06/2016.
Violation Division:	Riverside County Department of Env Health
Violation Program:	UST
Violation Source:	CERS
Site ID:	390586
Site Name:	Corona gas
Violation Date:	07-31-2019
Citation:	HSC 6.75 25299.30-25299.34 - California Health and Safety Code, Chapter 6.75, Section(s) 25299.30-25299.34
Violation Description:	Failure to submit and maintain complete and current Certification of Financial Responsibility or other mechanism of financial assurance.
Violation Notes:	Returned to compliance on 09/03/2019. Observed expired certification of responsibility and chief financial officer letter on the CERS Website. Owner/operator shall update financial responsibility paperwork.
Violation Division:	Riverside County Department of Env Health
Violation Program:	UST
Violation Source:	CERS
Site ID:	390586
Site Name:	Corona gas
Violation Date:	11-17-2020
Citation:	HSC 6.95 25508.2 - California Health and Safety Code, Chapter 6.95, Section(s) 25508.2
Violation Description:	Failure to annually review and electronically certify that the business plan is complete and accurate on or before the annual due date.
Violation Notes:	Returned to compliance on 11/24/2020. OBSERVATION: A current Hazardous Materials Business plan has not been submitted into CERS in its entirety since 2017. CORRRECTIVE ACTION: Review and update to the business plan. At least once every year, the owner or operator of a business that is subject to the requirements of this chapter shall certify to the DEH and the Corona Fire Department that a review of the business plan was made and that any necessary changes have been made to the plan. Any changes to the business plan shall be submitted electronically to CERS. Email john.brown@coronaca.gov when a hazardous materials business plan is submitted into CERS for review and approval within 30 days of this inspection report.
Violation Division:	Corona Fire Department
Violation Program:	HMRRP
Violation Source:	CERS
Site ID:	390586
Site Name:	Corona gas
Violation Date:	07-30-2015

TEXACO STANFIELD (Continued) **U001569116**

Citation:	HSC 6.7 25286 - California Health and Safety Code, Chapter 6.7, Section(s) 25286
Violation Description:	Failure to obtain and maintain a valid Board of Equalization account number.
Violation Notes:	Returned to compliance on 09/06/2016.
Violation Division:	Riverside County Department of Env Health
Violation Program:	UST
Violation Source:	CERS
Site ID:	390586
Site Name:	Corona gas
Violation Date:	07-31-2019
Citation:	HSC 6.7 25284, 25286 - California Health and Safety Code, Chapter 6.7, Section(s) 25284, 25286
Violation Description:	Failure to submit a complete and accurate application for a permit to operate a UST, or for renewal of the permit.
Violation Notes:	Returned to compliance on 09/03/2019. Observed "Yes" checked on CERS for pipeline integrity testing checked on the CERS Website, when this testing is not required or being performed. Own/Operator shall change this to "No" or leave blank.
Violation Division:	Riverside County Department of Env Health
Violation Program:	UST
Violation Source:	CERS
Site ID:	390586
Site Name:	Corona gas
Violation Date:	07-31-2019
Citation:	23 CCR 16 2715(a)(2) - California Code of Regulations, Title 23, Chapter 16, Section(s) 2715(a)(2)
Violation Description:	Failure to submit the G Underground Storage Tank Statement of Understanding and Compliance Form.G
Violation Notes:	Returned to compliance on 09/03/2019. OBSERVATION: Observed that an "Underground Storage Tank Statement of Understanding and Compliance Form" was not submitted electronically in CERS. CORRECTIVE ACTION: Owner/operator shall electronically submit into CERS a complete, accurate and signed "Underground Storage Tank Statement of Understanding and Compliance Form".
Violation Division:	Riverside County Department of Env Health
Violation Program:	UST
Violation Source:	CERS
Site ID:	390586
Site Name:	Corona gas
Violation Date:	11-17-2020
Citation:	HSC 6.95 25505(c) - California Health and Safety Code, Chapter 6.95, Section(s) 25505(c)
Violation Description:	Failure to have a business plan readily available to personnel of the business or the unified program facility with responsibilities for emergency response or training.
Violation Notes:	OBSERVATION: No current hazardous materials business plan was available on site. CORRECTIVE ACTION: A copy of the approved Business Plan shall be maintained on-site, clearly identified and easily accessible to employees, to clear violation send a clear photo of the Hazardous Business Plan in its location on site to john.brown@coronaca.gov within 30 days of this inspection report.
Violation Division:	Corona Fire Department
Violation Program:	HMRRP

TEXACO STANFIELD (Continued) **U001569116**

Violation Source:	CERS
Site ID:	390586
Site Name:	Corona gas
Violation Date:	07-24-2013
Citation:	HSC 6.7 25291 - California Health and Safety Code, Chapter 6.7, Section(s) 25291
Violation Description:	Failure to maintain under-dispenser containment, sumps, and/or other secondary containment in good condition and/or free of debris/liquid.
Violation Notes:	Returned to compliance on 07/24/2013.
Violation Division:	Riverside County Department of Env Health
Violation Program:	UST
Violation Source:	CERS
Site ID:	390586
Site Name:	Corona gas
Violation Date:	10-18-2017
Citation:	23 CCR 16 2712(i) - California Code of Regulations, Title 23, Chapter 16, Section(s) 2712(i)
Violation Description:	Failure to have a UST Response Plan available on site.
Violation Notes:	Returned to compliance on 11/17/2017.
Violation Division:	Riverside County Department of Env Health
Violation Program:	UST
Violation Source:	CERS
Site ID:	390586
Site Name:	Corona gas
Violation Date:	07-30-2015
Citation:	23 CCR 16 2715 - California Code of Regulations, Title 23, Chapter 16, Section(s) 2715
Violation Description:	Failure to comply with one or more of the designated operator monthly inspection requirements: failed to inspect the monthly alarm history report; attach a copy of the alarm history; failed to inspect for the presence of liquid or debris in the spill container/spill bucket and under dispenser containment; failed to inspect the under dispenser containment to ensure that monitoring equipment is placed in the proper position; failure to inspect for liquid or debris in the containment sump where an alarm occurred or for which there is no record of a service visit; or failure to check that all testing and maintenance has been completed and documented.
Violation Notes:	Returned to compliance on 09/06/2016.
Violation Division:	Riverside County Department of Env Health
Violation Program:	UST
Violation Source:	CERS
Site ID:	390586
Site Name:	Corona gas
Violation Date:	08-17-2016
Citation:	23 CCR 16 2715(e) - California Code of Regulations, Title 23, Chapter 16, Section(s) 2715(e)
Violation Description:	Failure to maintain a copy of the designated operator monthly inspections for the last 12 months on-site or off-site at a readily available location, if approved by the UPA.
Violation Notes:	Returned to compliance on 09/06/2016.
Violation Division:	Riverside County Department of Env Health
Violation Program:	UST
Violation Source:	CERS

TEXACO STANFIELD (Continued) **U001569116**

Site ID:	390586
Site Name:	Corona gas
Violation Date:	10-18-2017
Citation:	23 CCR 16 2712 - California Code of Regulations, Title 23, Chapter 16, Section(s) 2712
Violation Description:	Failure to comply with any of the applicable requirements of the permit issued for the operation of the UST system.
Violation Notes:	Returned to compliance on 11/17/2017.
Violation Division:	Riverside County Department of Env Health
Violation Program:	UST
Violation Source:	CERS

Site ID:	390586
Site Name:	Corona gas
Violation Date:	10-18-2017
Citation:	HSC 6.75 25299.30-25299.34 - California Health and Safety Code, Chapter 6.75, Section(s) 25299.30-25299.34
Violation Description:	Failure to submit and maintain complete and current Certification of Financial Responsibility or other mechanism of financial assurance.
Violation Notes:	Returned to compliance on 01/09/2018.
Violation Division:	Riverside County Department of Env Health
Violation Program:	UST
Violation Source:	CERS

Site ID:	390586
Site Name:	Corona gas
Violation Date:	07-30-2015
Citation:	23 CCR 16 2636(f)(1) - California Code of Regulations, Title 23, Chapter 16, Section(s) 2636(f)(1)
Violation Description:	Failure of the double wall pressurized piping in the under dispenser containment to be continuously monitored by a method that either shuts down the flow of product to the dispenser or activates an audible/visual alarm when a leak is detected.
Violation Notes:	Returned to compliance on 09/06/2016.
Violation Division:	Riverside County Department of Env Health
Violation Program:	UST
Violation Source:	CERS

Site ID:	390586
Site Name:	Corona gas
Violation Date:	08-17-2016
Citation:	HSC 6.7 25284.2 - California Health and Safety Code, Chapter 6.7, Section(s) 25284.2
Violation Description:	Failure to test the spill bucket annually.
Violation Notes:	Returned to compliance on 09/06/2016.
Violation Division:	Riverside County Department of Env Health
Violation Program:	UST
Violation Source:	CERS

Site ID:	390586
Site Name:	Corona gas
Violation Date:	10-18-2017
Citation:	23 CCR 16 2641(j) - California Code of Regulations, Title 23, Chapter 16, Section(s) 2641(j)
Violation Description:	Failure of the leak detection equipment to be installed, calibrated, operated, and/or maintained properly.
Violation Notes:	Returned to compliance on 02/05/2018.

TEXACO STANFIELD (Continued) **U001569116**

Violation Division:	Riverside County Department of Env Health
Violation Program:	UST
Violation Source:	CERS
Site ID:	390586
Site Name:	Corona gas
Violation Date:	07-30-2015
Citation:	HSC 6.7 25299 - California Health and Safety Code, Chapter 6.7, Section(s) 25299
Violation Description:	Failure to comply with one or more of the operating permit conditions.
Violation Notes:	Returned to compliance on 09/06/2016.
Violation Division:	Riverside County Department of Env Health
Violation Program:	UST
Violation Source:	CERS
Site ID:	390586
Site Name:	Corona gas
Violation Date:	07-30-2015
Citation:	23 CCR 16 2715(d) - California Code of Regulations, Title 23, Chapter 16, Section(s) 2715(d)
Violation Description:	Failure to notify the owner or operator of any condition discovered during the monthly visual inspection that may require follow-up actions.
Violation Notes:	Returned to compliance on 09/06/2016.
Violation Division:	Riverside County Department of Env Health
Violation Program:	UST
Violation Source:	CERS
Site ID:	390586
Site Name:	Corona gas
Violation Date:	10-18-2017
Citation:	HSC 6.7 25284(a)(3)(A) & (B); - California Health and Safety Code, Chapter 6.7, Section(s) 25284(a)(3)(A) & (B);
Violation Description:	Failure to implement or maintain a written agreement between the UST permit holder and the operator (owner/operator agreement).
Violation Notes:	Returned to compliance on 11/17/2017.
Violation Division:	Riverside County Department of Env Health
Violation Program:	UST
Violation Source:	CERS
Site ID:	390586
Site Name:	Corona gas
Violation Date:	07-30-2015
Citation:	23 CCR 16 2715(a) - California Code of Regulations, Title 23, Chapter 16, Section(s) 2715(a)
Violation Description:	The owner/operator has failed to designate an UST operator or to inform the CUPA or any change in the designated UST operator(s) within 30 days after a change.
Violation Notes:	Returned to compliance on 09/06/2016.
Violation Division:	Riverside County Department of Env Health
Violation Program:	UST
Violation Source:	CERS
Site ID:	390586
Site Name:	Corona gas
Violation Date:	09-06-2016
Citation:	HSC 6.7 25284.2 - California Health and Safety Code, Chapter 6.7,

TEXACO STANFIELD (Continued) **U001569116**

	Section(s) 25284.2
Violation Description:	Failure to test the spill bucket annually.
Violation Notes:	Returned to compliance on 09/06/2016.
Violation Division:	Riverside County Department of Env Health
Violation Program:	UST
Violation Source:	CERS
Site ID:	390586
Site Name:	Corona gas
Violation Date:	09-06-2016
Citation:	23 CCR 16 2715(i) - California Code of Regulations, Title 23, Chapter 16, Section(s) 2715(i)
Violation Description:	Failure to have a properly qualified service technician test leak detection equipment as required every 12 months (vapor, pressure, hydrostatic (VPH) system, sensors, line-leak detectors (LLD), automatic tank gauge (ATG), etc.).
Violation Notes:	Returned to compliance on 09/06/2016.
Violation Division:	Riverside County Department of Env Health
Violation Program:	UST
Violation Source:	CERS
Site ID:	390586
Site Name:	Corona gas
Violation Date:	01-24-2017
Citation:	HSC 6.95 Multiple - California Health and Safety Code, Chapter 6.95, Section(s) Multiple
Violation Description:	Business Plan Program - Administration/Documentation - General
Violation Notes:	Returned to compliance on 02/28/2017. 104A- Replace NFPA sign(s) on propane tank.
Violation Division:	Corona Fire Department
Violation Program:	HMRRP
Violation Source:	CERS
Site ID:	390586
Site Name:	Corona gas
Violation Date:	07-30-2015
Citation:	HSC 6.75 25299.30-25299.34 - California Health and Safety Code, Chapter 6.75, Section(s) 25299.30-25299.34
Violation Description:	Failure to submit and maintain complete and current Certification of Financial Responsibility or other mechanism of financial assurance.
Violation Notes:	Returned to compliance on 09/06/2016.
Violation Division:	Riverside County Department of Env Health
Violation Program:	UST
Violation Source:	CERS
Site ID:	390586
Site Name:	Corona gas
Violation Date:	08-17-2016
Citation:	23 CCR 16 2712(b) - California Code of Regulations, Title 23, Chapter 16, Section(s) 2712(b)
Violation Description:	Failure to maintain records of repairs, lining, and upgrades on site, or off site if approved by the CUPA, for the life of the UST.
Violation Notes:	Returned to compliance on 09/06/2016.
Violation Division:	Riverside County Department of Env Health
Violation Program:	UST
Violation Source:	CERS

TEXACO STANFIELD (Continued) **U001569116**

Site ID:	390586
Site Name:	Corona gas
Violation Date:	10-18-2017
Citation:	23 CCR 16 2715(i) - California Code of Regulations, Title 23, Chapter 16, Section(s) 2715(i)
Violation Description:	Failure to have a properly qualified service technician test leak detection equipment as required every 12 months (vapor, pressure, hydrostatic (VPH) system, sensors, line-leak detectors (LLD), automatic tank gauge (ATG), etc.).
Violation Notes:	Returned to compliance on 11/17/2017. The facility was late on scheduling the monitoring due to DO/technician conducting repairs.
Violation Division:	Riverside County Department of Env Health
Violation Program:	UST
Violation Source:	CERS

Site ID:	390586
Site Name:	Corona gas
Violation Date:	10-18-2017
Citation:	23 CCR 16 2641(h) - California Code of Regulations, Title 23, Chapter 16, Section(s) 2641(h)
Violation Description:	Failure to have an approved UST Response Plan.
Violation Notes:	Returned to compliance on 11/17/2017.
Violation Division:	Riverside County Department of Env Health
Violation Program:	UST
Violation Source:	CERS

Site ID:	390586
Site Name:	Corona gas
Violation Date:	07-24-2013
Citation:	22 CCR 12 66262.12 - California Code of Regulations, Title 22, Chapter 12, Section(s) 66262.12
Violation Description:	Failure to obtain and/or maintain an Active EPA ID.
Violation Notes:	Returned to compliance on 05/05/2014.
Violation Division:	Riverside County Department of Env Health
Violation Program:	HW
Violation Source:	CERS

Site ID:	390586
Site Name:	Corona gas
Violation Date:	09-03-2019
Citation:	40 CFR 1 265.33 - U.S. Code of Federal Regulations, Title 40, Chapter 1, Section(s) 265.33
Violation Description:	Failure to test and maintain as necessary all facility communications or alarm systems, fire protection equipment, spill control equipment, and decontamination equipment to assure its proper operation in time of emergency.
Violation Notes:	Returned to compliance on 01/22/2020.
Violation Division:	Riverside County Department of Env Health
Violation Program:	HW
Violation Source:	CERS

Site ID:	390586
Site Name:	Corona gas
Violation Date:	07-31-2019
Citation:	23 CCR 16 2715(c)(2) - California Code of Regulations, Title 23, Chapter 16, Section(s) 2715(c)(2)
Violation Description:	Failure to have at least one facility employee present during

TEXACO STANFIELD (Continued) **U001569116**

operating hours that has been trained in the proper operation and maintenance of the UST system by a designated operator (DO).
Violation Notes: Returned to compliance on 09/03/2019. No D.O. training has been performed within the past year. Owner/operator shall have training performed for at least one employee during each shift and maintain documentation
Violation Division: Riverside County Department of Env Health
Violation Program: UST
Violation Source: CERS

Site ID: 390586
Site Name: Corona gas
Violation Date: 07-30-2015
Citation: 23 CCR 16 2712(i) - California Code of Regulations, Title 23, Chapter 16, Section(s) 2712(i)
Violation Description: Failure to submit, obtain approval, or maintain a complete/accurate response plan.
Violation Notes: Returned to compliance on 09/06/2016.
Violation Division: Riverside County Department of Env Health
Violation Program: UST
Violation Source: CERS

Site ID: 390586
Site Name: Corona gas
Violation Date: 09-06-2016
Citation: 23 CCR 16 2637 - California Code of Regulations, Title 23, Chapter 16, Section(s) 2637
Violation Description: Failure to conduct secondary containment testing, or one or more of the following requirements: Perform the test within six months of installation and every 36 months thereafter.Use a procedure that demonstrates the system works as well as at installation.Use applicable manufacturer guidelines, industry codes, engineering standard, or professional engineer approval.Performed by a certified service technician or a licensed tank tester.
Violation Notes: Returned to compliance on 09/06/2016.
Violation Division: Riverside County Department of Env Health
Violation Program: UST
Violation Source: CERS

Site ID: 390586
Site Name: Corona gas
Violation Date: 07-30-2015
Citation: 23 CCR 16 2715(f) - California Code of Regulations, Title 23, Chapter 16, Section(s) 2715(f)
Violation Description: Failure to comply with one or more of the following: provide training to facility employee(s) responsible for proper operation and maintenance every 12 months and/or train new employee(s) who are responsible for proper operation and maintenance within 30-days of hire and/or to have at least one employee present during operating hours that has been trained in the proper operation and maintenance of the UST system.
Violation Notes: Returned to compliance on 09/06/2016.
Violation Division: Riverside County Department of Env Health
Violation Program: UST
Violation Source: CERS

Site ID: 390586

TEXACO STANFIELD (Continued) **U001569116**

Site Name:	Corona gas
Violation Date:	05-13-2020
Citation:	HSC 6.95 25508(a)(1) - California Health and Safety Code, Chapter 6.95, Section(s) 25508(a)(1)
Violation Description:	Failure to establish and electronically submit an adequate emergency response plan and procedures for a release or threatened release of a hazardous material.
Violation Notes:	Returned to compliance on 11/24/2020. Failure to establish and electronically submit an adequate emergency response plan and procedures for a release or threatened release of a hazardous material. Update your emergency response / contingency plan and submit into CERS for review and approval by 6/15/20.
Violation Division:	Corona Fire Department
Violation Program:	HMRRP
Violation Source:	CERS
Site ID:	390586
Site Name:	Corona gas
Violation Date:	07-30-2015
Citation:	23 CCR 16 2715 - California Code of Regulations, Title 23, Chapter 16, Section(s) 2715
Violation Description:	Failure of service technician, designated operator, installer, and/or employee to obtain and maintain a proper and current International Code Council certification.
Violation Notes:	Returned to compliance on 09/06/2016.
Violation Division:	Riverside County Department of Env Health
Violation Program:	UST
Violation Source:	CERS
Site ID:	390586
Site Name:	Corona gas
Violation Date:	10-18-2017
Citation:	23 CCR 16 2636(f)(1) - California Code of Regulations, Title 23, Chapter 16, Section(s) 2636(f)(1)
Violation Description:	Failure of the leak detection equipment to have an audible and visual alarm as required.
Violation Notes:	Returned to compliance on 02/05/2018.
Violation Division:	Riverside County Department of Env Health
Violation Program:	UST
Violation Source:	CERS
Site ID:	390586
Site Name:	Corona gas
Violation Date:	10-18-2017
Citation:	23 CCR 16 2630(d), 2643(f), 2644.1(a)(2) - California Code of Regulations, Title 23, Chapter 16, Section(s) 2630(d), 2643(f), 2644.1(a)(2)
Violation Description:	Failure to demonstrate to the CUPA that the equipment and methods used to monitor the UST system are certified by an independent third-party as complying with the standards set forth in 23 CCR 2643(f).
Violation Notes:	Returned to compliance on 11/17/2017.
Violation Division:	Riverside County Department of Env Health
Violation Program:	UST
Violation Source:	CERS
Site ID:	390586
Site Name:	Corona gas

TEXACO STANFIELD (Continued) **U001569116**

Violation Date:	07-30-2015
Citation:	23 CCR 16 2715 - California Code of Regulations, Title 23, Chapter 16, Section(s) 2715
Violation Description:	The owner/operator has failed to comply with one or more of the following: to maintain a copy of the designated operator monthly inspections for the last 12 months and/or maintain a list of trained employees on-site or off-site at a readily available location, if approved by the CUPA.
Violation Notes:	Returned to compliance on 09/06/2016.
Violation Division:	Riverside County Department of Env Health
Violation Program:	UST
Violation Source:	CERS
Site ID:	390586
Site Name:	Corona gas
Violation Date:	10-18-2017
Citation:	23 CCR 16 2712(b) - California Code of Regulations, Title 23, Chapter 16, Section(s) 2712(b)
Violation Description:	Failure to maintain records of repairs, lining, and upgrades on site, or off site if approved by the CUPA, for the life of the UST.
Violation Notes:	Returned to compliance on 11/17/2017.
Violation Division:	Riverside County Department of Env Health
Violation Program:	UST
Violation Source:	CERS
Site ID:	390586
Site Name:	Corona gas
Violation Date:	07-31-2019
Citation:	22 CCR 12 66262.34(f) - California Code of Regulations, Title 22, Chapter 12, Section(s) 66262.34(f)
Violation Description:	Failure to properly label hazardous waste accumulation containers and portable tanks with the following requirements: "Hazardous Waste", name and address of the generator, physical and chemical characteristics of the Hazardous Waste, and starting accumulation date.
Violation Notes:	Returned to compliance on 07/31/2019. OBSERVATION: Observed faded labels on the UST testing water barrel. CORRECTIVE ACTION: Owner/operator shall re-label hazardous waste containers with all the required information. Label shall include at least: the words "hazardous waste", generator name and address, accumulation start date, composition and physical state of waste, and hazardous property statement. Submit photos to this department, if applicable. CORRECTED ON SITE.
Violation Division:	Riverside County Department of Env Health
Violation Program:	HW
Violation Source:	CERS
Site ID:	390586
Site Name:	Corona gas
Violation Date:	08-17-2016
Citation:	23 CCR 16 2712 - California Code of Regulations, Title 23, Chapter 16, Section(s) 2712
Violation Description:	Failure to comply with any of the applicable requirements of the permit issued for the operation of the UST system.
Violation Notes:	Returned to compliance on 09/06/2016.
Violation Division:	Riverside County Department of Env Health
Violation Program:	UST

TEXACO STANFIELD (Continued) **U001569116**

Violation Source:	CERS
Site ID:	390586
Site Name:	Corona gas
Violation Date:	07-30-2015
Citation:	23 CCR 16 2715(c)(2) - California Code of Regulations, Title 23, Chapter 16, Section(s) 2715(c)(2)
Violation Description:	Failure to comply with one or more of the following: maintain the spill bucket in good condition, containment free of debris/liquid, and/or to remove the contents of the spill bucket when a release/leak/spill was observed.
Violation Notes:	Returned to compliance on 09/06/2016.
Violation Division:	Riverside County Department of Env Health
Violation Program:	UST
Violation Source:	CERS
Site ID:	390586
Site Name:	Corona gas
Violation Date:	09-06-2016
Citation:	HSC 6.7 25290.1(c), 25290.2(c), 25291(a)(2), 25292(e) - California Health and Safety Code, Chapter 6.7, Section(s) 25290.1(c), 25290.2(c), 25291(a)(2), 25292(e)
Violation Description:	Failure to maintain secondary containment (e.g. failure of secondary containment testing).
Violation Notes:	Returned to compliance on 09/06/2016.
Violation Division:	Riverside County Department of Env Health
Violation Program:	UST
Violation Source:	CERS
Site ID:	390586
Site Name:	Corona gas
Violation Date:	07-31-2018
Citation:	22 CCR 12 66262.40(a) - California Code of Regulations, Title 22, Chapter 12, Section(s) 66262.40(a)
Violation Description:	Failure to keep a copy of each properly signed manifest for at least three years from the date the waste was accepted by the initial transporter. The manifest signed at the time the waste was accepted for transport shall be kept until receiving a signed copy from the designated facility which received the waste.
Violation Notes:	Returned to compliance on 08/16/2018. OBSERVATION: Observed manifest number 016591281, dated 12/12/2016 with no matching TSDF-signed copy. CORRECTIVE ACTION: Owner/operator shall locate TSDF-signed copy of aforementioned manifest.
Violation Division:	Riverside County Department of Env Health
Violation Program:	HW
Violation Source:	CERS
Site ID:	390586
Site Name:	Corona gas
Violation Date:	07-30-2015
Citation:	HSC 6.7 25291 - California Health and Safety Code, Chapter 6.7, Section(s) 25291
Violation Description:	Failure to maintain under-dispenser containment, sumps, and/or other secondary containment in good condition and/or free of debris/liquid.
Violation Notes:	Returned to compliance on 09/06/2016.
Violation Division:	Riverside County Department of Env Health
Violation Program:	UST

TEXACO STANFIELD (Continued) **U001569116**

Violation Source:	CERS
Site ID:	390586
Site Name:	Corona gas
Violation Date:	10-18-2017
Citation:	HSC 6.7 25293 - California Health and Safety Code, Chapter 6.7, Section(s) 25293
Violation Description:	Failure to maintain UST records of monitoring, testing, repairing, and closure in sufficient detail to enable the CUPA to determine whether the UST systems are in compliance.
Violation Notes:	Returned to compliance on 11/17/2017.
Violation Division:	Riverside County Department of Env Health
Violation Program:	UST
Violation Source:	CERS
Site ID:	390586
Site Name:	Corona gas
Violation Date:	05-13-2020
Citation:	HSC 6.95 25508(a)(1) - California Health and Safety Code, Chapter 6.95, Section(s) 25508(a)(1)
Violation Description:	Failure to annually review and electronically certify that the business plan is complete and accurate on or before the annual due date.
Violation Notes:	Returned to compliance on 11/24/2020. Failure to annually review and electronically certify that the business plan is complete and accurate on or before the annual due date. Update and submit a complete hazardous materials business plan into CERS for review and approval by 6/15/2020.
Violation Division:	Corona Fire Department
Violation Program:	HMRRP
Violation Source:	CERS
Site ID:	390586
Site Name:	Corona gas
Violation Date:	10-18-2017
Citation:	23 CCR 6.7 25284, 25286 - California Code of Regulations, Title 23, Chapter 6.7, Section(s) 25284, 25286
Violation Description:	Failure to submit a complete and accurate application for a permit to operate a UST, or for renewal of the permit.
Violation Notes:	Returned to compliance on 11/17/2017.
Violation Division:	Riverside County Department of Env Health
Violation Program:	UST
Violation Source:	CERS
Site ID:	390586
Site Name:	Corona gas
Violation Date:	07-31-2019
Citation:	23 CCR 16 2665(b) - California Code of Regulations, Title 23, Chapter 16, Section(s) 2665(b)
Violation Description:	"Failure to submit a copy of the overfill prevention equipment inspection results on the G Overfill Prevention Equipment Inspection Report FormG to the UPA within 30 days after the inspection. "
Violation Notes:	Returned to compliance on 09/03/2019. Owner/operator shall submit results to the Department.
Violation Division:	Riverside County Department of Env Health
Violation Program:	UST
Violation Source:	CERS

TEXACO STANFIELD (Continued) **U001569116**

Site ID:	390586
Site Name:	Corona gas
Violation Date:	07-30-2015
Citation:	HSC 6.7 25286(a) - California Health and Safety Code, Chapter 6.7, Section(s) 25286(a)
Violation Description:	Failure to submit an complete and accurate application for a permit to operate an underground storage tank, or for renewal of the permit.
Violation Notes:	Returned to compliance on 09/06/2016.
Violation Division:	Riverside County Department of Env Health
Violation Program:	UST
Violation Source:	CERS

Site ID:	390586
Site Name:	Corona gas
Violation Date:	07-30-2015
Citation:	23 CCR 16 2711(a)(8) - California Code of Regulations, Title 23, Chapter 16, Section(s) 2711(a)(8)
Violation Description:	Failure to submit, obtain approval, or maintain a complete/accurate plot plan.
Violation Notes:	Returned to compliance on 09/06/2016.
Violation Division:	Riverside County Department of Env Health
Violation Program:	UST
Violation Source:	CERS

Site ID:	390586
Site Name:	Corona gas
Violation Date:	05-13-2020
Citation:	HSC 6.95 25508(a)(1) - California Health and Safety Code, Chapter 6.95, Section(s) 25508(a)(1)
Violation Description:	Failure to complete and electronically submit hazardous material inventory information for all reportable hazardous materials on site at or above reportable quantities.
Violation Notes:	Returned to compliance on 11/24/2020. Failure to complete and electronically submit hazardous material inventory information for all reportable hazardous materials on site at or above reportable quantities. Update Hazardous materials inventories on site and submit into CERS for review and approval by 6/15/20.
Violation Division:	Corona Fire Department
Violation Program:	HMRRP
Violation Source:	CERS

Site ID:	390586
Site Name:	Corona gas
Violation Date:	07-31-2019
Citation:	40 CFR 1 265.33 - U.S. Code of Federal Regulations, Title 40, Chapter 1, Section(s) 265.33
Violation Description:	Failure to test and maintain as necessary all facility communications or alarm systems, fire protection equipment, spill control equipment, and decontamination equipment to assure its proper operation in time of emergency.
Violation Notes:	Returned to compliance on 01/22/2020. OBSERVATION: Observed fire extinguisher that expired in May. CORRECTIVE ACTION: Owner/operator shall have extinguisher serviced.
Violation Division:	Riverside County Department of Env Health
Violation Program:	HW
Violation Source:	CERS

TEXACO STANFIELD (Continued) **U001569116**

Site ID:	390586
Site Name:	Corona gas
Violation Date:	07-30-2015
Citation:	23 CCR 16 2641(a) - California Code of Regulations, Title 23, Chapter 16, Section(s) 2641(a)
Violation Description:	Failure of sensor to be located in the proper position/location.
Violation Notes:	Returned to compliance on 09/06/2016.
Violation Division:	Riverside County Department of Env Health
Violation Program:	UST
Violation Source:	CERS

Site ID:	390586
Site Name:	Corona gas
Violation Date:	09-06-2016
Citation:	23 CCR 16 2636(f)(2) - California Code of Regulations, Title 23, Chapter 16, Section(s) 2636(f)(2)
Violation Description:	Failure of the line leak detector (LLD) monitoring pressurized piping to meet one or more of the following requirements:Monitor at least hourly.Be capable of detecting a release of 3.0 gallons per hour at 10 p.s.i.g. Restrict or shut off the flow of product through the piping when a leak is detected.
Violation Notes:	Returned to compliance on 09/06/2016.
Violation Division:	Riverside County Department of Env Health
Violation Program:	UST
Violation Source:	CERS

Site ID:	390586
Site Name:	Corona gas
Violation Date:	08-17-2016
Citation:	23 CCR 16 2715(f) - California Code of Regulations, Title 23, Chapter 16, Section(s) 2715(f)
Violation Description:	Failure to have at least one employee present during operating hours that has been trained in the proper operation and maintenance of the UST system by a designated operator (DO).
Violation Notes:	Returned to compliance on 09/06/2016.
Violation Division:	Riverside County Department of Env Health
Violation Program:	UST
Violation Source:	CERS

Site ID:	390586
Site Name:	Corona gas
Violation Date:	08-17-2016
Citation:	23 CCR 16 2715(i) - California Code of Regulations, Title 23, Chapter 16, Section(s) 2715(i)
Violation Description:	Failure to have a properly qualified service technician test leak detection equipment as required every 12 months (vapor, pressure, hydrostatic (VPH) system, sensors, line-leak detectors (LLD), automatic tank gauge (ATG), etc.).
Violation Notes:	Returned to compliance on 09/06/2016.
Violation Division:	Riverside County Department of Env Health
Violation Program:	UST
Violation Source:	CERS

Site ID:	390586
Site Name:	Corona gas
Violation Date:	10-18-2017
Citation:	23 CCR 16 2632(d)(1)(C), 2641(h), 2711(a)(8) - California Code of

TEXACO STANFIELD (Continued) **U001569116**

Regulations, Title 23, Chapter 16, Section(s) 2632(d)(1)(C), 2641(h), 2711(a)(8)
Violation Description: Failure to submit or update a plot plan.
Violation Notes: Returned to compliance on 11/17/2017.
Violation Division: Riverside County Department of Env Health
Violation Program: UST
Violation Source: CERS

Site ID: 390586
Site Name: Corona gas
Violation Date: 07-30-2015
Citation: 23 CCR 16 2715(a) - California Code of Regulations, Title 23, Chapter 16, Section(s) 2715(a)
Violation Description: Failure to submit statement of UST compliance and/or Designated Operator certification.
Violation Notes: Returned to compliance on 09/06/2016.
Violation Division: Riverside County Department of Env Health
Violation Program: UST
Violation Source: CERS

Evaluation:
Eval General Type: Compliance Evaluation Inspection
Eval Date: 07-24-2013
Violations Found: Yes
Eval Type: Routine done by local agency
Eval Notes: Not reported
Eval Division: Riverside County Department of Env Health
Eval Program: HW
Eval Source: CERS

Eval General Type: Compliance Evaluation Inspection
Eval Date: 07-24-2013
Violations Found: Yes
Eval Type: Routine done by local agency
Eval Notes: Not reported
Eval Division: Riverside County Department of Env Health
Eval Program: UST
Eval Source: CERS

Eval General Type: Other/Unknown
Eval Date: 07-29-2014
Violations Found: No
Eval Type: Other, not routine, done by local agency
Eval Notes: NOV issued for not conducting annual monitoring system cert within 365 days.
Eval Division: Riverside County Department of Env Health
Eval Program: UST
Eval Source: CERS

Eval General Type: Compliance Evaluation Inspection
Eval Date: 07-31-2018
Violations Found: Yes
Eval Type: Routine done by local agency
Eval Notes: - Fire extinguishers do not have a sign due to remodeling of facility taking place. Operator stated that the signs will be put up once remodeling is completed. - EPA ID application was left on site (number is inactive). - Facility generates very minimal waste. Last pick up

TEXACO STANFIELD (Continued) **U001569116**

was in 2016 and drum was less than half full.
Eval Division: Riverside County Department of Env Health
Eval Program: HW
Eval Source: CERS

Eval General Type: Compliance Evaluation Inspection
Eval Date: 01-24-2017
Violations Found: Yes
Eval Type: Routine done by local agency
Eval Notes: Not reported
Eval Division: Corona Fire Department
Eval Program: HMRRP
Eval Source: CERS

Eval General Type: Other/Unknown
Eval Date: 01-31-2019
Violations Found: No
Eval Type: Other, not routine, done by local agency
Eval Notes: SB989 retest
Eval Division: Riverside County Department of Env Health
Eval Program: UST
Eval Source: CERS

Eval General Type: Other/Unknown
Eval Date: 02-28-2017
Violations Found: No
Eval Type: Other, not routine, done by local agency
Eval Notes: Not reported
Eval Division: Corona Fire Department
Eval Program: HMRRP
Eval Source: CERS

Eval General Type: Other/Unknown
Eval Date: 04-10-2014
Violations Found: No
Eval Type: Other, not routine, done by local agency
Eval Notes: Not reported
Eval Division: Riverside County Department of Env Health
Eval Program: UST
Eval Source: CERS

Eval General Type: Other/Unknown
Eval Date: 05-08-2014
Violations Found: No
Eval Type: Other, not routine, done by local agency
Eval Notes: Not reported
Eval Division: Riverside County Department of Env Health
Eval Program: HW
Eval Source: CERS

Eval General Type: Other/Unknown
Eval Date: 05-13-2020
Violations Found: Yes
Eval Type: Other, not routine, done by local agency
Eval Notes: E Inspect
Eval Division: Corona Fire Department
Eval Program: HMRRP

TEXACO STANFIELD (Continued) **U001569116**

Eval Source: CERS

Eval General Type: Other/Unknown
Eval Date: 06-20-2016
Violations Found: No
Eval Type: Other, not routine, done by local agency
Eval Notes: Not reported
Eval Division: Riverside County Department of Env Health
Eval Program: UST
Eval Source: CERS

Eval General Type: Compliance Evaluation Inspection
Eval Date: 07-30-2015
Violations Found: No
Eval Type: Routine done by local agency
Eval Notes: Not reported
Eval Division: Riverside County Department of Env Health
Eval Program: HW
Eval Source: CERS

Eval General Type: Compliance Evaluation Inspection
Eval Date: 07-30-2015
Violations Found: Yes
Eval Type: Routine done by local agency
Eval Notes: Not reported
Eval Division: Riverside County Department of Env Health
Eval Program: UST
Eval Source: CERS

Eval General Type: Compliance Evaluation Inspection
Eval Date: 07-31-2018
Violations Found: No
Eval Type: Routine done by local agency
Eval Notes: Not reported
Eval Division: Riverside County Department of Env Health
Eval Program: UST
Eval Source: CERS

Eval General Type: Compliance Evaluation Inspection
Eval Date: 07-31-2019
Violations Found: Yes
Eval Type: Routine done by local agency
Eval Notes: Not reported
Eval Division: Riverside County Department of Env Health
Eval Program: HW
Eval Source: CERS

Eval General Type: Compliance Evaluation Inspection
Eval Date: 07-31-2019
Violations Found: Yes
Eval Type: Routine done by local agency
Eval Notes: Note: Overfill prevention testing was performed in October of 2018, but no results were received at the Department. Results were on site, but no tank charts were attached, and only flappers were tested when CERS states there are also ball floats.
Eval Division: Riverside County Department of Env Health
Eval Program: UST

TEXACO STANFIELD (Continued) **U001569116**

Eval Source: CERS

Eval General Type: Compliance Evaluation Inspection
Eval Date: 08-01-2014
Violations Found: No
Eval Type: Routine done by local agency
Eval Notes: UST annual CMD
Eval Division: Riverside County Department of Env Health
Eval Program: UST
Eval Source: CERS

Eval General Type: Compliance Evaluation Inspection
Eval Date: 08-03-2020
Violations Found: No
Eval Type: Routine done by local agency
Eval Notes: Not reported
Eval Division: Riverside County Department of Env Health
Eval Program: HW
Eval Source: CERS

Eval General Type: Compliance Evaluation Inspection
Eval Date: 08-03-2020
Violations Found: No
Eval Type: Routine done by local agency
Eval Notes: Not reported
Eval Division: Riverside County Department of Env Health
Eval Program: UST
Eval Source: CERS

Eval General Type: Compliance Evaluation Inspection
Eval Date: 08-06-2014
Violations Found: No
Eval Type: Routine done by local agency
Eval Notes: HW generator inspection
Eval Division: Riverside County Department of Env Health
Eval Program: HW
Eval Source: CERS

Eval General Type: Compliance Evaluation Inspection
Eval Date: 08-17-2016
Violations Found: Yes
Eval Type: Routine done by local agency
Eval Notes: Not reported
Eval Division: Riverside County Department of Env Health
Eval Program: UST
Eval Source: CERS

Eval General Type: Other/Unknown
Eval Date: 09-03-2019
Violations Found: No
Eval Type: Other, not routine, done by local agency
Eval Notes: Not reported
Eval Division: Riverside County Department of Env Health
Eval Program: UST
Eval Source: CERS

Eval General Type: Other/Unknown

TEXACO STANFIELD (Continued) **U001569116**

Eval Date:	09-03-2019
Violations Found:	Yes
Eval Type:	Other, not routine, done by local agency
Eval Notes:	Not reported
Eval Division:	Riverside County Department of Env Health
Eval Program:	HW
Eval Source:	CERS
Eval General Type:	Other/Unknown
Eval Date:	09-05-2018
Violations Found:	No
Eval Type:	Other, not routine, done by local agency
Eval Notes:	drop off report regarding SB989 repair
Eval Division:	Riverside County Department of Env Health
Eval Program:	UST
Eval Source:	CERS
Eval General Type:	Compliance Evaluation Inspection
Eval Date:	09-06-2016
Violations Found:	No
Eval Type:	Routine done by local agency
Eval Notes:	Not reported
Eval Division:	Riverside County Department of Env Health
Eval Program:	HW
Eval Source:	CERS
Eval General Type:	Compliance Evaluation Inspection
Eval Date:	09-06-2016
Violations Found:	Yes
Eval Type:	Routine done by local agency
Eval Notes:	Not reported
Eval Division:	Riverside County Department of Env Health
Eval Program:	UST
Eval Source:	CERS
Eval General Type:	Other/Unknown
Eval Date:	09-06-2016
Violations Found:	Yes
Eval Type:	Other, not routine, done by local agency
Eval Notes:	Not reported
Eval Division:	Riverside County Department of Env Health
Eval Program:	UST
Eval Source:	CERS
Eval General Type:	Other/Unknown
Eval Date:	09-19-2016
Violations Found:	No
Eval Type:	Other, not routine, done by local agency
Eval Notes:	Violation notice for failed SB989 test results issued.
Eval Division:	Riverside County Department of Env Health
Eval Program:	HW
Eval Source:	CERS
Eval General Type:	Compliance Evaluation Inspection
Eval Date:	10-18-2017
Violations Found:	Yes
Eval Type:	Routine done by local agency

TEXACO STANFIELD (Continued) **U001569116**

Eval Notes: Not reported
Eval Division: Riverside County Department of Env Health
Eval Program: UST
Eval Source: CERS

Eval General Type: Other/Unknown
Eval Date: 11-17-2017
Violations Found: No
Eval Type: Other, not routine, done by local agency
Eval Notes: Not reported
Eval Division: Riverside County Department of Env Health
Eval Program: UST
Eval Source: CERS

Eval General Type: Compliance Evaluation Inspection
Eval Date: 11-17-2020
Violations Found: Yes
Eval Type: Routine done by local agency
Eval Notes: Not reported
Eval Division: Corona Fire Department
Eval Program: HMRRP
Eval Source: CERS

Eval General Type: Other/Unknown
Eval Date: 12-19-2018
Violations Found: Yes
Eval Type: Other, not routine, done by local agency
Eval Notes: Not reported
Eval Division: Riverside County Department of Env Health
Eval Program: UST
Eval Source: CERS

Eval General Type: Other/Unknown
Eval Date: 12-21-2017
Violations Found: No
Eval Type: Other, not routine, done by local agency
Eval Notes: Not reported
Eval Division: Riverside County Department of Env Health
Eval Program: UST
Eval Source: CERS

Enforcement Action:
Site ID: 390586
Site Name: Corona gas
Site Address: 625 W 6TH ST
Site City: CORONA
Site Zip: 92882
Enf Action Date: 07-24-2013
Enf Action Type: Notice of Violation (Unified Program)
Enf Action Description: Notice of Violation Issued by the Inspector at the Time of Inspection
Enf Action Notes: Not reported
Enf Action Division: Riverside County Department of Env Health
Enf Action Program: HW
Enf Action Source: CERS

Site ID: 390586
Site Name: Corona gas

TEXACO STANFIELD (Continued) **U001569116**

Site Address: 625 W 6TH ST
Site City: CORONA
Site Zip: 92882
Enf Action Date: 07-24-2013
Enf Action Type: Notice of Violation (Unified Program)
Enf Action Description: Notice of Violation Issued by the Inspector at the Time of Inspection
Enf Action Notes: Not reported
Enf Action Division: Riverside County Department of Env Health
Enf Action Program: UST
Enf Action Source: CERS

Site ID: 390586
Site Name: Corona gas
Site Address: 625 W 6TH ST
Site City: CORONA
Site Zip: 92882
Enf Action Date: 07-30-2015
Enf Action Type: Notice of Violation (Unified Program)
Enf Action Description: Notice of Violation Issued by the Inspector at the Time of Inspection
Enf Action Notes: Not reported
Enf Action Division: Riverside County Department of Env Health
Enf Action Program: UST
Enf Action Source: CERS

Site ID: 390586
Site Name: Corona gas
Site Address: 625 W 6TH ST
Site City: CORONA
Site Zip: 92882
Enf Action Date: 09-06-2016
Enf Action Type: AEO - Unified Program
Enf Action Description: Administrative Enforcement Order Based on the Unified Program Statute
Enf Action Notes: Not reported
Enf Action Division: Riverside County Department of Env Health
Enf Action Program: UST
Enf Action Source: CERS

Coordinates:
Site ID: 390586
Facility Name: Corona gas
Env Int Type Code: HMBP
Program ID: 10504885
Coord Name: Not reported
Ref Point Type Desc: Center of a facility or station.
Latitude: 33.876500
Longitude: -117.573620

Affiliation:
Affiliation Type Desc: Operator
Entity Name: Bahaa Makhloof
Entity Title: Not reported
Affiliation Address: Not reported
Affiliation City: Not reported
Affiliation State: Not reported
Affiliation Country: Not reported
Affiliation Zip: Not reported

TEXACO STANFIELD (Continued) **U001569116**

Affiliation Phone:	(951) 275-6528
Affiliation Type Desc:	Parent Corporation
Entity Name:	Corona gas
Entity Title:	Not reported
Affiliation Address:	Not reported
Affiliation City:	Not reported
Affiliation State:	Not reported
Affiliation Country:	Not reported
Affiliation Zip:	Not reported
Affiliation Phone:	Not reported
Affiliation Type Desc:	UST Property Owner Name
Entity Name:	Samy Messiah
Entity Title:	Not reported
Affiliation Address:	625 w. sixth st
Affiliation City:	Corona
Affiliation State:	Ca
Affiliation Country:	United States
Affiliation Zip:	92882
Affiliation Phone:	(951) 271-2864
Affiliation Type Desc:	UST Tank Operator
Entity Name:	Bahaa Makhloof
Entity Title:	Not reported
Affiliation Address:	625 w. 6th st
Affiliation City:	corona
Affiliation State:	ca
Affiliation Country:	United States
Affiliation Zip:	92882
Affiliation Phone:	(951) 275-6528
Affiliation Type Desc:	Document Preparer
Entity Name:	Bahaa Makhloof
Entity Title:	Not reported
Affiliation Address:	Not reported
Affiliation City:	Not reported
Affiliation State:	Not reported
Affiliation Country:	Not reported
Affiliation Zip:	Not reported
Affiliation Phone:	Not reported
Affiliation Type Desc:	Environmental Contact
Entity Name:	Bahaa Makhloof
Entity Title:	Not reported
Affiliation Address:	625 W 6th St
Affiliation City:	Corona
Affiliation State:	CA
Affiliation Country:	Not reported
Affiliation Zip:	92882
Affiliation Phone:	Not reported
Affiliation Type Desc:	Facility Mailing Address
Entity Name:	Mailing Address
Entity Title:	Not reported
Affiliation Address:	625 w. 6th st
Affiliation City:	corona

TEXACO STANFIELD (Continued) **U001569116**

Affiliation State:	CA
Affiliation Country:	Not reported
Affiliation Zip:	92882
Affiliation Phone:	Not reported
Affiliation Type Desc:	UST Permit Applicant
Entity Name:	Bahaa Makhloof
Entity Title:	Owner / Operator
Affiliation Address:	Not reported
Affiliation City:	Not reported
Affiliation State:	Not reported
Affiliation Country:	Not reported
Affiliation Zip:	Not reported
Affiliation Phone:	(951) 275-6528
Affiliation Type Desc:	CUPA District
Entity Name:	Riverside Cnty Env Health
Entity Title:	Not reported
Affiliation Address:	4065 County Circle Drive, Room 104
Affiliation City:	Riverside
Affiliation State:	CA
Affiliation Country:	Not reported
Affiliation Zip:	92503
Affiliation Phone:	(951) 358-5055
Affiliation Type Desc:	Identification Signer
Entity Name:	Bahaa Makhloof
Entity Title:	Owner / Operator
Affiliation Address:	Not reported
Affiliation City:	Not reported
Affiliation State:	Not reported
Affiliation Country:	Not reported
Affiliation Zip:	Not reported
Affiliation Phone:	Not reported
Affiliation Type Desc:	Legal Owner
Entity Name:	Bahaa Makhloof
Entity Title:	Not reported
Affiliation Address:	27257 Colt Dr
Affiliation City:	Corona
Affiliation State:	CA
Affiliation Country:	United States
Affiliation Zip:	92883
Affiliation Phone:	(951) 275-6528
Affiliation Type Desc:	Property Owner
Entity Name:	Samy Messiah
Entity Title:	Not reported
Affiliation Address:	625 W 6th St
Affiliation City:	Corona
Affiliation State:	CA
Affiliation Country:	United States
Affiliation Zip:	92882
Affiliation Phone:	(951) 271-2864
Affiliation Type Desc:	UST Tank Owner
Entity Name:	Samy Messiah

TEXACO STANFIELD (Continued) **U001569116**

Entity Title:	Not reported
Affiliation Address:	625 w. sixth st
Affiliation City:	Corona
Affiliation State:	ca
Affiliation Country:	United States
Affiliation Zip:	92882
Affiliation Phone:	(951) 271-2864

Name:	TEXACO STANFIELD
Address:	625 W 6TH ST
City,State,Zip:	CORONA, CA 91720
Site ID:	196881
CERS ID:	T0606500197
CERS Description:	Leaking Underground Storage Tank Cleanup Site

Affiliation:

Affiliation Type Desc:	Local Agency Caseworker
Entity Name:	Riverside County LOP - RIVERSIDE COUNTY LOP
Entity Title:	Not reported
Affiliation Address:	3880 LEMON ST SUITE 200
Affiliation City:	RIVERSIDE
Affiliation State:	CA
Affiliation Country:	Not reported
Affiliation Zip:	Not reported
Affiliation Phone:	9519558980

Affiliation Type Desc:	Regional Board Caseworker
Entity Name:	MIGUEL OVIEDO - SANTA ANA RWQCB (REGION 8)
Entity Title:	Not reported
Affiliation Address:	3737 Main Street, Suite 500
Affiliation City:	RIVERSIDE
Affiliation State:	CA
Affiliation Country:	Not reported
Affiliation Zip:	Not reported
Affiliation Phone:	9517823238

HWTS:

Name:	CORONA GAS
Address:	625 W 6TH ST
Address 2:	Not reported
City,State,Zip:	CORONA, CA 92882
EPA ID:	CAL000396247
Inactive Date:	06/30/2016
Create Date:	04/24/2014
Last Act Date:	01/12/2017
Mailing Name:	Not reported
Mailing Address:	625 W 6TH ST
Mailing Address 2:	Not reported
Mailing City,State,Zip:	CORONA, CA 928820000
Owner Name:	BAHAA MAKHLOOF
Owner Address:	625 w 6th st
Owner Address 2:	Not reported
Owner City,State,Zip:	CORONA, CA 928830000
Contact Name:	BAHAA MAKHLOOF
Contact Address:	27257 COLT DR

TEXACO STANFIELD (Continued) **U001569116**

Contact Address 2: Not reported
City,State,Zip: CORONA, CA 928830000

NAICS:
EPA ID: CAL000396247
Create Date: 2014-04-24 09:25:04.903
NAICS Code: 44719
NAICS Description: Other Gasoline Stations
Issued EPA ID Date: 2014-04-24 09:25:04.88000
Inactive Date: 2016-06-30 00:00:00
Facility Name: CORONA GAS
Facility Address: 625 W 6TH ST
Facility Address 2: Not reported
Facility City: CORONA
Facility County: Not reported
Facility State: CA
Facility Zip: 92882

P79 **THRIFTY OIL #336/ ARCO #9706** **LUST** **S109284923**
West **624 W SIXTH ST** **HIST UST** **N/A**
1/4-1/2 **CORONA, CA 91719** **Cortese**
0.282 mi. **CERS**
1488 ft. **Site 3 of 8 in cluster P**

Relative:
Higher

Actual:
678 ft.

LUST:
Name: THRIFTY OIL #336/ ARCO #9706
Address: 624 W SIXTH ST
City,State,Zip: CORONA, CA 91719
Lead Agency: RIVERSIDE COUNTY LOP
Case Type: LUST Cleanup Site
Geo Track: http://geotracker.waterboards.ca.gov/profile_report.asp?global_id=T0606599168
Global Id: T0606599168
Latitude: 33.87586
Longitude: -117.573713
Status: Completed - Case Closed
Status Date: 06/27/2003
Case Worker: RIV
RB Case Number: 083303654T
Local Agency: RIVERSIDE COUNTY LOP
File Location: Local Agency Warehouse
Local Case Number: 200016104
Potential Media Affect: Soil
Potential Contaminants of Concern: Gasoline
Site History: Not reported

LUST:
Global Id: T0606599168
Contact Type: Local Agency Caseworker
Contact Name: Riverside County LOP
Organization Name: RIVERSIDE COUNTY LOP
Address: 3880 LEMON ST SUITE 200
City: RIVERSIDE
Email: Not reported
Phone Number: 9519558980

Global Id: T0606599168
Contact Type: Regional Board Caseworker
Contact Name: VALERIE JAHN-BULL

THRIFTY OIL #336/ ARCO #9706 (Continued) **S109284923**

Organization Name: SANTA ANA RWQCB (REGION 8)
Address: 3737 MAIN STREET, SUITE 500
City: RIVERSIDE
Email: valerie.jahn-bull@waterboards.ca.gov
Phone Number: 9517824903

LUST:
Global Id: T0606599168
Action Type: ENFORCEMENT
Date: 06/26/2003
Action: File review - #RCDEH Upload Site File 4/1/2010

Global Id: T0606599168
Action Type: Other
Date: 12/13/1999
Action: Leak Discovery

Global Id: T0606599168
Action Type: Other
Date: 12/13/1999
Action: Leak Stopped

Global Id: T0606599168
Action Type: ENFORCEMENT
Date: 06/27/2003
Action: Closure/No Further Action Letter - #Riv Co Closure

Global Id: T0606599168
Action Type: Other
Date: 01/18/2000
Action: Leak Reported

LUST:
Global Id: T0606599168
Status: Open - Case Begin Date
Status Date: 12/13/1999

Global Id: T0606599168
Status: Open - Site Assessment
Status Date: 12/13/1999

Global Id: T0606599168
Status: Completed - Case Closed
Status Date: 06/27/2003

RIVERSIDE CO. LUST:
Name: ARCO #9706
Address: 624 W SIXTH ST
City,State,Zip: CORONA, CA
Region: RIVERSIDE
Facility ID: 200016104
Employee: Winters
Site Closed: Yes
Case Type: Soil only
Facility Status: closed/action completed

THRIFTY OIL #336/ ARCO #9706 (Continued) **S109284923**

Casetype Decode: Soil only is impacted
Fstatus Decode: Closed/Action completed

HIST UST:

Name:	THRIFTY OIL STN336
Address:	624 W SIXTH STREET
City,State,Zip:	CORONA, CA 91720
File Number:	0001FA27
URL:	http://geotracker.waterboards.ca.gov/ustpdfs/pdf/0001FA27.pdf
Region:	Not reported
Facility ID:	Not reported
Facility Type:	Not reported
Other Type:	Not reported
Contact Name:	Not reported
Telephone:	Not reported
Owner Name:	Not reported
Owner Address:	Not reported
Owner City,St,Zip:	Not reported
Total Tanks:	Not reported
Tank Num:	Not reported
Container Num:	Not reported
Year Installed:	Not reported
Tank Capacity:	Not reported
Tank Used for:	Not reported
Type of Fuel:	Not reported
Container Construction Thickness:	Not reported
Leak Detection:	Not reported

Click here for Geo Tracker PDF:

CORTESE:

Name:	THRIFTY OIL #336/ ARCO #9706
Address:	624 W SIXTH ST
City,State,Zip:	CORONA, CA 91719
Region:	CORTESE
Envirostor Id:	Not reported
Global ID:	T0606599168
Site/Facility Type:	LUST CLEANUP SITE
Cleanup Status:	COMPLETED - CASE CLOSED
Status Date:	Not reported
Site Code:	Not reported
Latitude:	Not reported
Longitude:	Not reported
Owner:	Not reported
Enf Type:	Not reported
Swat R:	Not reported
Flag:	active
Order No:	Not reported
Waste Discharge System No:	Not reported
Effective Date:	Not reported
Region 2:	Not reported
WID Id:	Not reported
Solid Waste Id No:	Not reported
Waste Management Uit Name:	Not reported
File Name:	Active Open

THRIFTY OIL #336/ ARCO #9706 (Continued) **S109284923**

CERS:
Name: THRIFTY OIL #336/ ARCO #9706
Address: 624 W SIXTH ST
City,State,Zip: CORONA, CA 91719
Site ID: 239856
CERS ID: T0606599168
CERS Description: Leaking Underground Storage Tank Cleanup Site

Affiliation:
Affiliation Type Desc: Regional Board Caseworker
Entity Name: VALERIE JAHN-BULL - SANTA ANA RWQCB (REGION 8)
Entity Title: Not reported
Affiliation Address: 3737 MAIN STREET, SUITE 500
Affiliation City: RIVERSIDE
Affiliation State: CA
Affiliation Country: Not reported
Affiliation Zip: Not reported
Affiliation Phone: 9517824903

Affiliation Type Desc: Local Agency Caseworker
Entity Name: Riverside County LOP - RIVERSIDE COUNTY LOP
Entity Title: Not reported
Affiliation Address: 3880 LEMON ST SUITE 200
Affiliation City: RIVERSIDE
Affiliation State: CA
Affiliation Country: Not reported
Affiliation Zip: Not reported
Affiliation Phone: 9519558980

80
ESE
1/4-1/2
0.284 mi.
1501 ft.

Relative:
Higher

Actual:
681 ft.

THOMAS RANCH **SEMS** **1000296452**
S GREEN RD & W SERFAS CLUB DR **CAD980886832**
CORONA, CA 92882

SEMS:
Site ID: 0902192
EPA ID: CAD980886832
Name: THOMAS RANCH
Address: S GREEN RD & W SERFAS CLUB DR
Address 2: WEST OF CITY
City,State,Zip: CORONA, CA 92882
Cong District: 37
FIPS Code: 06065
Latitude: Not reported
Longitude: Not reported
FF: N
NPL: Not on the NPL
Non NPL Status: Other Cleanup Activity: State-Lead Cleanup

SEMS Detail:
Region: 09
Site ID: 0902192
EPA ID: CAD980886832
Site Name: THOMAS RANCH
NPL: N
FF: N

THOMAS RANCH (Continued) **1000296452**

OU:	00
Action Code:	SI
Action Name:	SI
SEQ:	2
Start Date:	Not reported
Finish Date:	8/6/1990 4:00:00 AM
Qual:	L
Current Action Lead:	EPA Perf
Region:	09
Site ID:	0902192
EPA ID:	CAD980886832
Site Name:	THOMAS RANCH
NPL:	N
FF:	N
OU:	00
Action Code:	PA
Action Name:	PA
SEQ:	1
Start Date:	Not reported
Finish Date:	8/1/1985 5:00:00 AM
Qual:	H
Current Action Lead:	St Perf
Region:	09
Site ID:	0902192
EPA ID:	CAD980886832
Site Name:	THOMAS RANCH
NPL:	N
FF:	N
OU:	00
Action Code:	SI
Action Name:	SI
SEQ:	1
Start Date:	Not reported
Finish Date:	8/1/1985 5:00:00 AM
Qual:	H
Current Action Lead:	St Perf
Region:	09
Site ID:	0902192
EPA ID:	CAD980886832
Site Name:	THOMAS RANCH
NPL:	N
FF:	N
OU:	00
Action Code:	OO
Action Name:	SITE REASS
SEQ:	1
Start Date:	2000-08-15 04:00:00
Finish Date:	6/6/2001 4:00:00 AM
Qual:	H
Current Action Lead:	St Perf
Region:	09
Site ID:	0902192
EPA ID:	CAD980886832

THOMAS RANCH (Continued) **1000296452**

Site Name:	THOMAS RANCH
NPL:	N
FF:	N
OU:	00
Action Code:	HR
Action Name:	HAZRANK
SEQ:	1
Start Date:	Not reported
Finish Date:	8/1/1985 5:00:00 AM
Qual:	Not reported
Current Action Lead:	St Perf
Region:	09
Site ID:	0902192
EPA ID:	CAD980886832
Site Name:	THOMAS RANCH
NPL:	N
FF:	N
OU:	00
Action Code:	VA
Action Name:	OTHR CLEANUP
SEQ:	1
Start Date:	2000-10-01 04:00:00
Finish Date:	Not reported
Qual:	L
Current Action Lead:	St Perf
Region:	09
Site ID:	0902192
EPA ID:	CAD980886832
Site Name:	THOMAS RANCH
NPL:	N
FF:	N
OU:	00
Action Code:	OO
Action Name:	SITE REASS
SEQ:	2
Start Date:	Not reported
Finish Date:	4/12/2006 4:00:00 AM
Qual:	L
Current Action Lead:	St Perf
Region:	09
Site ID:	0902192
EPA ID:	CAD980886832
Site Name:	THOMAS RANCH
NPL:	N
FF:	N
OU:	00
Action Code:	DS
Action Name:	DISCVRY
SEQ:	1
Start Date:	1985-08-01 05:00:00
Finish Date:	8/1/1985 5:00:00 AM
Qual:	Not reported
Current Action Lead:	St Perf

Q81
SSW
1/4-1/2
0.285 mi.
1506 ft.

SCE CHASE SUBSTATION
N/A COMPTON AVENUE
CORONA, CA

Site 1 of 2 in cluster Q

CPS-SLIC **S105181568**
N/A

Relative:
Higher

Actual:
704 ft.

SLIC REG 8:

Name:	SCE CHASE SUBSTATION
Address:	N/A COMPTON AVENUE
City:	CORONA
Type:	Soil
Facility Status:	Closed
Staff:	Kamron Saremi, Tel 909-782-4303, SLIC
Substance:	SMUDGE OIL
Lead Agency:	Regional Board
Location Code:	Not reported
Thomas Bros Code:	Not reported

Q82
SSW
1/4-1/2
0.285 mi.
1506 ft.

SOUTHPOINTE PLAZA
N/A ONTARIO AVENUE
CORONA, CA

Site 2 of 2 in cluster Q

CPS-SLIC **S105181570**
CERS **N/A**

Relative:
Higher

Actual:
704 ft.

SLIC REG 8:

Name:	SOUTHPOINTE PLAZA
Address:	N/A ONTARIO AVENUE
City:	CORONA
Type:	Soil and Groundwater
Facility Status:	Closed
Staff:	Kamron Saremi, Tel 909-782-4303, SLIC
Substance:	TPH
Lead Agency:	Regional Board
Location Code:	Not reported
Thomas Bros Code:	Not reported

CPS-SLIC:

Name:	SOUTHPOINTE PLAZA
Address:	N/A ONTARIO AVENUE
City,State,Zip:	CORONA, CA
Region:	STATE
Facility Status:	**Completed - Case Closed**
Status Date:	03/08/2002
Global Id:	SLT8R1854167
Lead Agency:	SANTA ANA RWQCB (REGION 8)
Lead Agency Case Number:	Not reported
Latitude:	33.8719664484546
Longitude:	-117.570827465603
Case Type:	Cleanup Program Site
Case Worker:	Not reported
Local Agency:	Not reported
RB Case Number:	SLT8R185
File Location:	Regional Board
Potential Media Affected:	Other Groundwater (uses other than drinking water), Soil
Potential Contaminants of Concern:	Other Petroleum
Site History:	Not reported

Click here to access the California GeoTracker records for this facility:

SOUTHPOINTE PLAZA (Continued) **S105181570**

CERS:
Name: SOUTHPOINTE PLAZA
Address: N/A ONTARIO AVENUE
City,State,Zip: CORONA, CA
Site ID: 197576
CERS ID: SLT8R1854167
CERS Description: Cleanup Program Site

P83 **TERRIBLE HERBST GAS STATION** **LUST** **U001569179**
West **701 W 6TH ST** **HIST UST** **N/A**
1/4-1/2 **CORONA, CA 91720** **Cortese**
0.298 mi. **CERS**
1572 ft. **Site 4 of 8 in cluster P**

Relative: Higher
Actual: 674 ft.

LUST:
Name: TERRIBLE HERBST GAS STATION
Address: 701 W 6TH ST
City,State,Zip: CORONA, CA 91720
Lead Agency: SANTA ANA RWQCB (REGION 8)
Case Type: LUST Cleanup Site
Geo Track: http://geotracker.waterboards.ca.gov/profile_report.asp?global_id=T0606500093
Global Id: T0606500093
Latitude: 33.876559
Longitude: -117.574283
Status: Completed - Case Closed
Status Date: 06/28/1988
Case Worker: Not reported
RB Case Number: 083300931T
Local Agency: Not reported
File Location: Not reported
Local Case Number: Not reported
Potential Media Affect: Soil
Potential Contaminants of Concern: Gasoline
Site History: Not reported

LUST:
Global Id: T0606500093
Action Type: Other
Date: 10/16/1986
Action: Leak Reported

LUST:
Global Id: T0606500093
Status: Open - Case Begin Date
Status Date: 10/16/1986

Global Id: T0606500093
Status: Completed - Case Closed
Status Date: 06/28/1988

HIST UST:
Name: TERRIBLE HERBST #39
Address: 701 W 6TH ST
City,State,Zip: CORONA, CA 91720
File Number: Not reported
URL: Not reported

TERRIBLE HERBST GAS STATION (Continued) **U001569179**

Region: STATE
Facility ID: 00000014017
Facility Type: Gas Station
Other Type: Not reported
Contact Name: ANDREW HERNANDEZ
Telephone: 0000000000
Owner Name: TERRIBLE HERBST INC.
Owner Address: 5195 LAS VEGAS BLVD. S
Owner City,St,Zip: LAS VEGAS, NV 89119
Total Tanks: 0003

Tank Num: 001
Container Num: 1
Year Installed: 1967
Tank Capacity: 00010000
Tank Used for: PRODUCT
Type of Fuel: UNLEADED
Container Construction Thickness: 3/16
Leak Detection: Stock Inventor

Tank Num: 002
Container Num: 2
Year Installed: 1967
Tank Capacity: 00010000
Tank Used for: PRODUCT
Type of Fuel: REGULAR
Container Construction Thickness: 3/16
Leak Detection: Stock Inventor

Tank Num: 003
Container Num: 3
Year Installed: 1967
Tank Capacity: 00008000
Tank Used for: PRODUCT
Type of Fuel: PREMIUM
Container Construction Thickness: 3/16
Leak Detection: Stock Inventor

CORTESE:
Name: TERRIBLE HERBST GAS STATION
Address: 701 W 6TH ST
City,State,Zip: CORONA, CA 91720
Region: CORTESE
Envirostor Id: Not reported
Global ID: T0606500093
Site/Facility Type: LUST CLEANUP SITE
Cleanup Status: COMPLETED - CASE CLOSED
Status Date: Not reported
Site Code: Not reported
Latitude: Not reported
Longitude: Not reported
Owner: Not reported
Enf Type: Not reported
Swat R: Not reported
Flag: active
Order No: Not reported
Waste Discharge System No: Not reported

TERRIBLE HERBST GAS STATION (Continued) **U001569179**

Effective Date:	Not reported
Region 2:	Not reported
WID Id:	Not reported
Solid Waste Id No:	Not reported
Waste Management Uit Name:	Not reported
File Name:	Active Open

CERS:

Name:	TERRIBLE HERBST GAS STATION
Address:	701 W 6TH ST
City,State,Zip:	CORONA, CA 91720
Site ID:	204778
CERS ID:	T0606500093
CERS Description:	Leaking Underground Storage Tank Cleanup Site

---

P84 **TERRIBLE HERBST GAS STATION** **LUST** **S104160155**
West **701 6TH ST** **N/A**
1/4-1/2 **CORONA, CA 91720**
0.298 mi.
1572 ft. **Site 5 of 8 in cluster P**

Relative: **Higher**

Actual: **674 ft.**

LUST REG 8:

Name:	TERRIBLE HERBST GAS STATION
Address:	701 6TH ST
City:	CORONA
Region:	8
County:	Riverside
Regional Board:	Santa Ana Region
Facility Status:	Case Closed
Case Number:	083300931T
Local Case Num:	Not reported
Case Type:	Soil only
Substance:	Gasoline
Qty Leaked:	Not reported
Abate Method:	Not reported
Cross Street:	GRAND
Enf Type:	Not reported
Funding:	Not reported
How Discovered:	Not reported
How Stopped:	Not reported
Leak Cause:	Not reported
Leak Source:	Not reported
Global ID:	T0606500093
How Stopped Date:	Not reported
Enter Date:	6/20/1988
Date Confirmation of Leak Began:	Not reported
Date Preliminary Assessment Began:	Not reported
Discover Date:	Not reported
Enforcement Date:	Not reported
Close Date:	6/28/1988
Date Prelim Assessment Workplan Submitted:	Not reported
Date Pollution Characterization Began:	Not reported
Date Remediation Plan Submitted:	Not reported
Date Remedial Action Underway:	Not reported
Date Post Remedial Action Monitoring:	Not reported
Enter Date:	6/20/1988
GW Qualifies:	Not reported

TERRIBLE HERBST GAS STATION (Continued) **S104160155**

Soil Qualifies:	Not reported
Operator:	Not reported
Facility Contact:	Not reported
Interim:	Not reported
Oversite Program:	LUST
Latitude:	33.8769456
Longitude:	-117.5980158
MTBE Date:	Not reported
Max MTBE GW:	Not reported
MTBE Concentration:	0
Max MTBE Soil:	Not reported
MTBE Fuel:	1
MTBE Tested:	Site NOT Tested for MTBE.Includes Unknown and Not Analyzed.
MTBE Class:	*
Staff:	PAH
Staff Initials:	UNK
Lead Agency:	Local Agency
Local Agency:	33000L
Hydr Basin #:	UPPER SANTA ANA VALL
Beneficial:	Not reported
Priority:	Not reported
Cleanup Fund Id:	Not reported
Work Suspended:	Not reported

Summary: Not reported

P85 **R AND S SERVICE** **LUST** **S102769985**
West **703** **HIST CORTESE** **N/A**
1/4-1/2 **CORONA, CA 91720**
0.299 mi.
1581 ft. **Site 6 of 8 in cluster P**

Relative: **Higher**

Actual: **674 ft.**

LUST REG 8:

Name:	R AND S SERVICE
Address:	703 6TH ST
City:	CORONA
Region:	8
County:	Riverside
Regional Board:	Santa Ana Region
Facility Status:	Leak being confirmed
Case Number:	083303386T
Local Case Num:	9914960
Case Type:	Soil only
Substance:	Gasoline
Qty Leaked:	Not reported
Abate Method:	Not reported
Cross Street:	Not reported
Enf Type:	Not reported
Funding:	Not reported
How Discovered:	Tank Closure
How Stopped:	Not reported
Leak Cause:	UNK
Leak Source:	UNK
Global ID:	T0606500576
How Stopped Date:	2/3/1999
Enter Date:	3/22/1999
Date Confirmation of Leak Began:	2/25/1999
Date Preliminary Assessment Began:	Not reported
Discover Date:	2/25/1999

R AND S SERVICE (Continued) **S102769985**

Enforcement Date:	Not reported
Close Date:	Not reported
Date Prelim Assessment Workplan Submitted:	Not reported
Date Pollution Characterization Began:	Not reported
Date Remediation Plan Submitted:	Not reported
Date Remedial Action Underway:	Not reported
Date Post Remedial Action Monitoring:	Not reported
Enter Date:	3/22/1999
GW Qualifies:	Not reported
Soil Qualifies:	Not reported
Operator:	Not reported
Facility Contact:	Not reported
Interim:	Not reported
Oversite Program:	LUST
Latitude:	33.8769456
Longitude:	-117.5980158
MTBE Date:	Not reported
Max MTBE GW:	Not reported
MTBE Concentration:	0
Max MTBE Soil:	Not reported
MTBE Fuel:	1
MTBE Tested:	Site NOT Tested for MTBE.Includes Unknown and Not Analyzed.
MTBE Class:	*
Staff:	TME
Staff Initials:	UNK
Lead Agency:	Local Agency
Local Agency:	33000L
Hydr Basin #:	UPPER SANTA ANA VALL
Beneficial:	Not reported
Priority:	Not reported
Cleanup Fund Id:	Not reported
Work Suspended:	Not reported

Summary: Not reported

HIST CORTESE:

edr_fname:	R AND S SERVICE
edr_fadd1:	703
City,State,Zip:	CORONA, CA 91720
Region:	CORTESE
Facility County Code:	33
Reg By:	LTNKA
Reg Id:	083303386T

P86 **TEXACO SERVICE STATION** **LUST S105023417**
West **703 06TH** **HIST CORTESE N/A**
1/4-1/2 **CORONA, CA 91719**
0.299 mi.
1581 ft. **Site 7 of 8 in cluster P**

Relative: **Higher**

Actual: **674 ft.**

LUST REG 8:

Name:	TEXACO SERVICE STATION
Address:	703 6TH ST
City:	CORONA
Region:	8
County:	Riverside
Regional Board:	Santa Ana Region
Facility Status:	Case Closed

TEXACO SERVICE STATION (Continued) **S105023417**

Case Number:	083300068T
Local Case Num:	Not reported
Case Type:	Soil only
Substance:	Unleaded Gasoline
Qty Leaked:	2
Abate Method:	Not reported
Cross Street:	GRAND
Enf Type:	Not reported
Funding:	Not reported
How Discovered:	Inventory Control
How Stopped:	Not reported
Leak Cause:	Structure Failure
Leak Source:	Piping
Global ID:	T0606500006
How Stopped Date:	7/20/1986
Enter Date:	12/31/1986
Date Confirmation of Leak Began:	Not reported
Date Preliminary Assessment Began:	Not reported
Discover Date:	3/29/1986
Enforcement Date:	Not reported
Close Date:	10/31/1986
Date Prelim Assessment Workplan Submitted:	Not reported
Date Pollution Characterization Began:	Not reported
Date Remediation Plan Submitted:	Not reported
Date Remedial Action Underway:	Not reported
Date Post Remedial Action Monitoring:	Not reported
Enter Date:	12/31/1986
GW Qualifies:	Not reported
Soil Qualifies:	Not reported
Operator:	Not reported
Facility Contact:	Not reported
Interim:	Not reported
Oversite Program:	LUST
Latitude:	33.8551682
Longitude:	-117.5322685
MTBE Date:	Not reported
Max MTBE GW:	Not reported
MTBE Concentration:	0
Max MTBE Soil:	Not reported
MTBE Fuel:	1
MTBE Tested:	Site NOT Tested for MTBE.Includes Unknown and Not Analyzed.
MTBE Class:	*
Staff:	RS
Staff Initials:	UNK
Lead Agency:	Local Agency
Local Agency:	33000L
Hydr Basin #:	UNNAMED BASIN
Beneficial:	Not reported
Priority:	Not reported
Cleanup Fund Id:	Not reported
Work Suspended:	Not reported

Summary: THE NAME OF THIS SITE IS: KAMBOH TEXACO SERVICE STATION.

HIST CORTESE:

edr_fname:	TEXACO SERVICE STATION
edr_fadd1:	703 06TH
City,State,Zip:	CORONA, CA 91719

TEXACO SERVICE STATION (Continued) **S105023417**

Region:	CORTESE
Facility County Code:	33
Reg By:	LTNKA
Reg Id:	083300068T

P87 **ARCO #1259** **LUST** **S101300405**
West **702** **HIST CORTESE** **N/A**
1/4-1/2 **CORONA, CA 91720**
0.300 mi.
1583 ft. **Site 8 of 8 in cluster P**

Relative: LUST REG 8:
Higher

Actual:
675 ft.

Name:	ARCO #1259
Address:	702 6TH ST
City:	CORONA
Region:	8
County:	Riverside
Regional Board:	Santa Ana Region
Facility Status:	Case Closed
Case Number:	083301222T
Local Case Num:	890235
Case Type:	Soil only
Substance:	Gasoline
Qty Leaked:	Not reported
Abate Method:	Vapor Extraction
Cross Street:	GRAND
Enf Type:	None Taken
Funding:	State Funds
How Discovered:	Tank Closure
How Stopped:	Not reported
Leak Cause:	Spill
Leak Source:	Tank
Global ID:	T0606500124
How Stopped Date:	3/1/1989
Enter Date:	9/4/1989
Date Confirmation of Leak Began:	3/1/1989
Date Preliminary Assessment Began:	7/21/1989
Discover Date:	3/1/1989
Enforcement Date:	1/1/1965
Close Date:	8/5/1997
Date Prelim Assessment Workplan Submitted:	7/19/1989
Date Pollution Characterization Began:	3/1/1989
Date Remediation Plan Submitted:	Not reported
Date Remedial Action Underway:	9/12/1989
Date Post Remedial Action Monitoring:	Not reported
Enter Date:	9/4/1989
GW Qualifies:	Not reported
Soil Qualifies:	Not reported
Operator:	Not reported
Facility Contact:	Not reported
Interim:	Yes
Oversite Program:	LUST
Latitude:	33.8769456
Longitude:	-117.5980158
MTBE Date:	Not reported
Max MTBE GW:	Not reported
MTBE Concentration:	0
Max MTBE Soil:	Not reported

ARCO #1259 (Continued) **S101300405**

MTBE Fuel:	1
MTBE Tested:	Site NOT Tested for MTBE.Includes Unknown and Not Analyzed.
MTBE Class:	*
Staff:	VJJ
Staff Initials:	UNK
Lead Agency:	Local Agency
Local Agency:	33000L
Hydr Basin #:	UPPER SANTA ANA VALL
Beneficial:	Not reported
Priority:	Not reported
Cleanup Fund Id:	Not reported
Work Suspended:	Not reported
Summary:	RP HAS REQUESTED CLOSURE. HIGH TPH AND BENZENE STILL PRESENT IN SOIL. RB HAS REQUESTED A WELL.

HIST CORTESE:

edr_fname:	ARCO #1259
edr_fadd1:	702
City,State,Zip:	CORONA, CA 91720
Region:	CORTESE
Facility County Code:	33
Reg By:	LTNKA
Reg Id:	083301222T

R88 **ECONO LUBE N TUNE** **Cortese** **S113150604**
NNE **135 WASHBURN CIR** **HAZNET** **N/A**
1/4-1/2 **CORONA, CA 92882** **HWTS**
0.331 mi.
1749 ft. **Site 1 of 2 in cluster R**

Relative: CORTESE:
Lower

Name:	ECONO LUBE N TUNE
Address:	135 WASHBURN CIR
City,State,Zip:	CORONA, CA 91720
Region:	CORTESE
Envirostor Id:	Not reported
Global ID:	T0606500449
Site/Facility Type:	LUST CLEANUP SITE
Cleanup Status:	COMPLETED - CASE CLOSED
Status Date:	Not reported
Site Code:	Not reported
Latitude:	Not reported
Longitude:	Not reported
Owner:	Not reported
Enf Type:	Not reported
Swat R:	Not reported
Flag:	active
Order No:	Not reported
Waste Discharge System No:	Not reported
Effective Date:	Not reported
Region 2:	Not reported
WID Id:	Not reported
Solid Waste Id No:	Not reported
Waste Management Uit Name:	Not reported
File Name:	Active Open

Actual:
614 ft.

ECONO LUBE N TUNE (Continued) **S113150604**

HAZNET:

Name:	ECONO LUBE N TUNE
Address:	135 WASHBURN CIR
Address 2:	Not reported
City,State,Zip:	CORONA, CA 928822024
Contact:	STEVEN KANG
Telephone:	9517341160
Mailing Name:	Not reported
Mailing Address:	135 WASHBURN CIR
Year:	2017
Gepaid:	CAL000326936
TSD EPA ID:	CAL000330453
CA Waste Code:	352 - Other organic solids
Disposal Method:	H010 - Metals Recovery Including Retoring,Smelting,Chemicals,Ect
Tons:	0.15
Year:	2008
Gepaid:	CAL000326936
TSD EPA ID:	CAT080013352
CA Waste Code:	135 - Unspecified aqueous solution
Disposal Method:	H039 - Other Recovery Of Reclamation For Reuse Including Acid Regeneration, Organics Recovery Ect
Tons:	0.042

Additional Info:

Year:	2008
Gen EPA ID:	CAL000326936
Shipment Date:	20080122
Creation Date:	3/28/2008 18:30:13
Receipt Date:	20080130
Manifest ID:	003559742JJK
Trans EPA ID:	CAD028277036
Trans Name:	ASBURY ENVIRONMENTAL SERVICES
Trans 2 EPA ID:	Not reported
Trans 2 Name:	Not reported
TSDF EPA ID:	CAT080013352
Trans Name:	DEMENNO / KERDOON
TSDF Alt EPA ID:	Not reported
TSDF Alt Name:	Not reported
Waste Code Description:	135 - Unspecified aqueous solution
RCRA Code:	Not reported
Meth Code:	H039 - Other Recovery Of Reclamation For Reuse Including Acid Regeneration, Organics Recovery Ect
Quantity Tons:	0.042
Waste Quantity:	10
Quantity Unit:	G
Additional Code 1:	Not reported
Additional Code 2:	Not reported
Additional Code 3:	Not reported
Additional Code 4:	Not reported
Additional Code 5:	Not reported

ECONO LUBE N TUNE (Continued) **S113150604**

Additional Info:

Year:	2017
Gen EPA ID:	CAL000326936
Shipment Date:	20171130
Creation Date:	6/13/2018 18:31:23
Receipt Date:	20171130
Manifest ID:	018250418JJK
Trans EPA ID:	CAL000330453
Trans Name:	CLEANTECH ENVIRONMENTAL INC
Trans 2 EPA ID:	Not reported
Trans 2 Name:	Not reported
TSDF EPA ID:	CAL000330453
Trans Name:	CLEANTECH ENVIRONMENTAL
TSDF Alt EPA ID:	Not reported
TSDF Alt Name:	Not reported
Waste Code Description:	352 - Other organic solids
RCRA Code:	Not reported
Meth Code:	H010 - Metals Recovery Including Retoring,Smelting,Chemicals,Ect
Quantity Tons:	0.15
Waste Quantity:	300
Quantity Unit:	P
Additional Code 1:	Not reported
Additional Code 2:	Not reported
Additional Code 3:	Not reported
Additional Code 4:	Not reported
Additional Code 5:	Not reported

HWTS:

Name:	ECONO LUBE N TUNE
Address:	135 WASHBURN CIR
Address 2:	Not reported
City,State,Zip:	CORONA, CA 928822024
EPA ID:	CAL000326936
Inactive Date:	Not reported
Create Date:	11/20/2007
Last Act Date:	07/12/2020
Mailing Name:	Not reported
Mailing Address:	135 WASHBURN CIR
Mailing Address 2:	Not reported
Mailing City,State,Zip:	CORONA, CA 928820000
Owner Name:	STEVEN KANG
Owner Address:	135 WASHBURN CIR
Owner Address 2:	Not reported
Owner City,State,Zip:	CORONA, CA 928820000
Contact Name:	STEVEN KANG
Contact Address:	135 WASHBURN CIR
Contact Address 2:	Not reported
City,State,Zip:	CORONA, CA 928820000

NAICS:

EPA ID:	CAL000326936
Create Date:	2007-11-20 15:51:54.940
NAICS Code:	99999
NAICS Description:	Not Otherwise Specified
Issued EPA ID Date:	2007-11-20 15:51:54.92300
Inactive Date:	Not reported

ECONO LUBE N TUNE (Continued) **S113150604**

Facility Name:	ECONO LUBE N TUNE
Facility Address:	135 WASHBURN CIR
Facility Address 2:	Not reported
Facility City:	CORONA
Facility County:	Not reported
Facility State:	CA
Facility Zip:	928822024

R89 **ECONO LUBE 'N' TUNE** **LUST** **1000317971**
NNE **135 WASHBURN CIR** **HIST CORTESE** **N/A**
1/4-1/2 **CORONA, CA 91720** **CERS**
0.331 mi. **HWTS**
1749 ft. **Site 2 of 2 in cluster R**

Relative:
Lower

Actual:
614 ft.

LUST:

Name:	ECONO LUBE N TUNE
Address:	135 WASHBURN CIR
City,State,Zip:	CORONA, CA 91720
Lead Agency:	RIVERSIDE COUNTY LOP
Case Type:	LUST Cleanup Site
Geo Track:	http://geotracker.waterboards.ca.gov/profile_report.asp?global_id=T0606500449
Global Id:	T0606500449
Latitude:	33.8810544493302
Longitude:	-117.566001615791
Status:	Completed - Case Closed
Status Date:	06/25/1996
Case Worker:	SCB
RB Case Number:	083302783T
Local Agency:	RIVERSIDE COUNTY LOP
File Location:	Local Agency Warehouse
Local Case Number:	95932
Potential Media Affect:	Aquifer used for drinking water supply
Potential Contaminants of Concern:	Waste Oil / Motor / Hydraulic / Lubricating
Site History:	Not reported

LUST:

Global Id:	T0606500449
Contact Type:	Regional Board Caseworker
Contact Name:	CARL BERNHARDT
Organization Name:	SANTA ANA RWQCB (REGION 8)
Address:	3737 MAIN STREET, SUITE 500
City:	RIVERSIDE
Email:	carl.bernhardt@waterboards.ca.gov
Phone Number:	9517824495

Global Id:	T0606500449
Contact Type:	Local Agency Caseworker
Contact Name:	SHARON BOLTINGHOUSE
Organization Name:	RIVERSIDE COUNTY LOP
Address:	3880 LEMON ST SUITE 200
City:	RIVERSIDE
Email:	sbolting@rivco.org
Phone Number:	9519558980

LUST:

Global Id:	T0606500449
Action Type:	ENFORCEMENT

ECONO LUBE 'N' TUNE (Continued) **1000317971**

Date: 06/24/1996
Action: File review - #RCDEH Upload Site File 8/21/2015

Global Id: T0606500449
Action Type: ENFORCEMENT
Date: 06/25/1996
Action: Closure/No Further Action Letter - #RCDEH0625

Global Id: T0606500449
Action Type: Other
Date: 10/31/1995
Action: Leak Reported

LUST:
Global Id: T0606500449
Status: Open - Case Begin Date
Status Date: 10/31/1995

Global Id: T0606500449
Status: Open - Site Assessment
Status Date: 10/31/1995

Global Id: T0606500449
Status: Open - Site Assessment
Status Date: 03/19/1996

Global Id: T0606500449
Status: Completed - Case Closed
Status Date: 06/25/1996

LUST REG 8:
Name: ECONO LUBE 'N' TUNE
Address: 135 WASHBURN CIR
City: CORONA
Region: 8
County: Riverside
Regional Board: Santa Ana Region
Facility Status: Case Closed
Case Number: 083302783T
Local Case Num: 95932
Case Type: Soil only
Substance: Waste Oil
Qty Leaked: Not reported
Abate Method: Not reported
Cross Street: MAIN
Enf Type: CLOS
Funding: Not reported
How Discovered: Tank Closure
How Stopped: Not reported
Leak Cause: UNK
Leak Source: UNK
Global ID: T0606500449
How Stopped Date: 10/31/1995
Enter Date: 3/19/1996
Date Confirmation of Leak Began: Not reported

ECONO LUBE 'N' TUNE (Continued) **1000317971**

Date Preliminary Assessment Began:	Not reported
Discover Date:	10/31/1995
Enforcement Date:	Not reported
Close Date:	6/25/1996
Date Prelim Assessment Workplan Submitted:	Not reported
Date Pollution Characterization Began:	Not reported
Date Remediation Plan Submitted:	Not reported
Date Remedial Action Underway:	Not reported
Date Post Remedial Action Monitoring:	Not reported
Enter Date:	3/19/1996
GW Qualifies:	Not reported
Soil Qualifies:	Not reported
Operator:	Not reported
Facility Contact:	Not reported
Interim:	Not reported
Oversite Program:	LUST
Latitude:	33.8814766
Longitude:	-117.5665869
MTBE Date:	Not reported
Max MTBE GW:	Not reported
MTBE Concentration:	0
Max MTBE Soil:	Not reported
MTBE Fuel:	0
MTBE Tested:	Not Required to be Tested.
MTBE Class:	*
Staff:	CAB
Staff Initials:	UNK
Lead Agency:	Local Agency
Local Agency:	33000L
Hydr Basin #:	UPPER SANTA ANA VALL
Beneficial:	Not reported
Priority:	Not reported
Cleanup Fund Id:	Not reported
Work Suspended:	Not reported

Summary: Not reported

RIVERSIDE CO. LUST:

Name:	ECONO LUBE N TUNE
Address:	135 WASHBURN CIRCLE
City,State,Zip:	CORONA, CA
Region:	RIVERSIDE
Facility ID:	95932
Employee:	Malloy
Site Closed:	Yes
Case Type:	Drinking Water Aquifer affected
Facility Status:	closed/action completed
Casetype Decode:	An Aquifer used for Drinking Water supply has been contaminated.
Fstatus Decode:	Closed/Action completed

HIST CORTESE:

edr_fname:	ECONO LUBE 'N' TUNE
edr_fadd1:	135 WASHBURN
City,State,Zip:	CORONA, CA 91720
Region:	CORTESE
Facility County Code:	33
Reg By:	LTNKA

ECONO LUBE 'N' TUNE (Continued) **1000317971**

Reg Id: 083302783T

CERS:
Name: ECONO LUBE N TUNE
Address: 135 WASHBURN CIR
City,State,Zip: CORONA, CA 91720
Site ID: 247276
CERS ID: T0606500449
CERS Description: Leaking Underground Storage Tank Cleanup Site

Affiliation:
Affiliation Type Desc: Local Agency Caseworker
Entity Name: SHARON BOLTINGHOUSE - RIVERSIDE COUNTY LOP
Entity Title: Not reported
Affiliation Address: 3880 LEMON ST SUITE 200
Affiliation City: RIVERSIDE
Affiliation State: CA
Affiliation Country: Not reported
Affiliation Zip: Not reported
Affiliation Phone: 9519558980

Affiliation Type Desc: Regional Board Caseworker
Entity Name: CARL BERNHARDT - SANTA ANA RWQCB (REGION 8)
Entity Title: Not reported
Affiliation Address: 3737 MAIN STREET, SUITE 500
Affiliation City: RIVERSIDE
Affiliation State: CA
Affiliation Country: Not reported
Affiliation Zip: Not reported
Affiliation Phone: 9517824495

HWTS:
Name: ECONO LUBE N TUNE
Address: 135 WASHBURN CIR
Address 2: Not reported
City,State,Zip: CORONA, CA 928822024
EPA ID: CAL000299476
Inactive Date: 11/09/2007
Create Date: 10/14/2005
Last Act Date: 03/17/2008
Mailing Name: Not reported
Mailing Address: 135 WASHBURN CIR
Mailing Address 2: Not reported
Mailing City,State,Zip: CORONA, CA 928822024
Owner Name: CHUN LEE
Owner Address: 15951 LAKEFIELD DR
Owner Address 2: Not reported
Owner City,State,Zip: LA MIRADA, CA 906380000
Contact Name: EDDIE QUIROZ
Contact Address: 319 S VICTORIA AVE
Contact Address 2: Not reported
City,State,Zip: CORONA, CA 928791430

NAICS:
EPA ID: CAL000299476
Create Date: 2005-10-14 14:02:56.903

ECONO LUBE 'N' TUNE (Continued) **1000317971**

NAICS Code:	811111
NAICS Description:	General Automotive Repair
Issued EPA ID Date:	2005-10-14 14:02:56.85700
Inactive Date:	2007-11-09 00:00:00
Facility Name:	ECONO LUBE N TUNE
Facility Address:	135 WASHBURN CIR
Facility Address 2:	Not reported
Facility City:	CORONA
Facility County:	Not reported
Facility State:	CA
Facility Zip:	928822024

S90 **MOBIL RAJ** **LUST S101631091**
East **401 E SIXTH ST** **SWEEPS UST N/A**
1/4-1/2 **CORONA, CA 91719** **CA FID UST**
0.335 mi.
1768 ft. **Site 1 of 2 in cluster S**

Relative:
Higher

Actual:
678 ft.

RIVERSIDE CO. LUST:

Name:	MOBIL RAJ
Address:	401 E SIXTH ST
City,State,Zip:	CORONA, CA
Region:	RIVERSIDE
Facility ID:	901060
Employee:	Boltinghous-LOP
Site Closed:	Yes
Case Type:	Soil only
Facility Status:	closed/action completed
Casetype Decode:	Soil only is impacted
Fstatus Decode:	Closed/Action completed

SWEEPS UST:

Name:	MOBIL RAJ
Address:	401 E SIXTH ST
City:	CORONA
Status:	Active
Comp Number:	51292
Number:	1
Board Of Equalization:	44-017921
Referral Date:	11-17-92
Action Date:	11-17-92
Created Date:	02-29-88
Owner Tank Id:	Not reported
SWRCB Tank Id:	33-000-051292-000006
Tank Status:	A
Capacity:	8000
Active Date:	11-17-92
Tank Use:	M.V. FUEL
STG:	P
Content:	LEADED
Number Of Tanks:	2

Name:	MOBIL RAJ
Address:	401 E SIXTH ST
City:	CORONA
Status:	Active

MOBIL RAJ (Continued) **S101631091**

Comp Number: 51292
Number: 1
Board Of Equalization: 44-017921
Referral Date: 11-17-92
Action Date: 11-17-92
Created Date: 02-29-88
Owner Tank Id: Not reported
SWRCB Tank Id: 33-000-051292-000007
Tank Status: A
Capacity: 8000
Active Date: 11-17-92
Tank Use: M.V. FUEL
STG: P
Content: REG UNLEADED
Number Of Tanks: Not reported

CA FID UST:
Facility ID: 33000367
Regulated By: UTNKA
Regulated ID: 00004736
Cortese Code: Not reported
SIC Code: Not reported
Facility Phone: 2139239876
Mail To: Not reported
Mailing Address: 10000 LAKEWOOD BLVD
Mailing Address 2: Not reported
Mailing City,St,Zip: BEAUMONT 92223
Contact: Not reported
Contact Phone: Not reported
DUNs Number: Not reported
NPDES Number: Not reported
EPA ID: Not reported
Comments: Not reported
Status: Active

Facility ID: 33000367
Regulated By: UTNKA
Regulated ID: Not reported
Cortese Code: Not reported
SIC Code: Not reported
Facility Phone: Not reported
Mail To: Not reported
Mailing Address: 5121 SUNSET BLVD
Mailing Address 2: Not reported
Mailing City,St,Zip: CORONA 91719
Contact: Not reported
Contact Phone: Not reported
DUNs Number: Not reported
NPDES Number: Not reported
EPA ID: Not reported
Comments: Not reported
Status: Active

Facility ID: 33000367
Regulated By: UTNKA
Regulated ID: 00051292
Cortese Code: Not reported

MOBIL RAJ (Continued) **S101631091**

SIC Code: Not reported
Facility Phone: 7147366149
Mail To: Not reported
Mailing Address: 401 E SIXTH ST
Mailing Address 2: Not reported
Mailing City,St,Zip: CORONA 91719
Contact: Not reported
Contact Phone: Not reported
DUNs Number: Not reported
NPDES Number: Not reported
EPA ID: Not reported
Comments: Not reported
Status: Active

S91 **MOBIL RAJ** **LUST** **S109284811**
East **401 E E SIXTH ST** **Cortese** **N/A**
1/4-1/2 **CORONA, CA 91719** **CERS**
0.335 mi.
1769 ft. **Site 2 of 2 in cluster S**

Relative:
Higher

Actual:
678 ft.

LUST:
Name: MOBIL RAJ
Address: 401 E E SIXTH ST
City,State,Zip: CORONA, CA 91719
Lead Agency: RIVERSIDE COUNTY LOP
Case Type: LUST Cleanup Site
Geo Track: http://geotracker.waterboards.ca.gov/profile_report.asp?global_id=T0606500216
Global Id: T0606500216
Latitude: 33.875212
Longitude: -117.562402
Status: Completed - Case Closed
Status Date: 12/12/1991
Case Worker: RIV
RB Case Number: 083301722T
Local Agency: RIVERSIDE COUNTY LOP
File Location: Local Agency Warehouse
Local Case Number: 901060
Potential Media Affect: Soil
Potential Contaminants of Concern: Gasoline
Site History: Not reported

LUST:
Global Id: T0606500216
Contact Type: Local Agency Caseworker
Contact Name: Riverside County LOP
Organization Name: RIVERSIDE COUNTY LOP
Address: 3880 LEMON ST SUITE 200
City: RIVERSIDE
Email: Not reported
Phone Number: 9519558980

LUST:
Global Id: T0606500216
Action Type: Other
Date: 05/10/1990
Action: Leak Discovery

Global Id: T0606500216

MOBIL RAJ (Continued) **S109284811**

Action Type: Other
Date: 05/10/1990
Action: Leak Stopped

Global Id: T0606500216
Action Type: ENFORCEMENT
Date: 12/11/1991
Action: File review - #RCDEH Upload Site File

Global Id: T0606500216
Action Type: Other
Date: 12/05/1990
Action: Leak Reported

Global Id: T0606500216
Action Type: ENFORCEMENT
Date: 12/12/1991
Action: Closure/No Further Action Letter - #Riv Co Closure

LUST:
Global Id: T0606500216
Status: Open - Case Begin Date
Status Date: 05/10/1990

Global Id: T0606500216
Status: Open - Site Assessment
Status Date: 05/10/1990

Global Id: T0606500216
Status: Open - Site Assessment
Status Date: 12/05/1990

Global Id: T0606500216
Status: Open - Remediation
Status Date: 05/09/1991

Global Id: T0606500216
Status: Completed - Case Closed
Status Date: 12/12/1991

CORTESE:
Name: MOBIL RAJ
Address: 401 E E SIXTH ST
City,State,Zip: CORONA, CA 91719
Region: CORTESE
Envirostor Id: Not reported
Global ID: T0606500216
Site/Facility Type: LUST CLEANUP SITE
Cleanup Status: COMPLETED - CASE CLOSED
Status Date: Not reported
Site Code: Not reported
Latitude: Not reported
Longitude: Not reported
Owner: Not reported
Enf Type: Not reported

MOBIL RAJ (Continued) **S109284811**

Swat R:	Not reported
Flag:	active
Order No:	Not reported
Waste Discharge System No:	Not reported
Effective Date:	Not reported
Region 2:	Not reported
WID Id:	Not reported
Solid Waste Id No:	Not reported
Waste Management Uit Name:	Not reported
File Name:	Active Open

CERS:

Name:	MOBIL RAJ
Address:	401 E E SIXTH ST
City,State,Zip:	CORONA, CA 91719
Site ID:	187428
CERS ID:	T0606500216
CERS Description:	Leaking Underground Storage Tank Cleanup Site

Affiliation:

Affiliation Type Desc:	Local Agency Caseworker
Entity Name:	Riverside County LOP - RIVERSIDE COUNTY LOP
Entity Title:	Not reported
Affiliation Address:	3880 LEMON ST SUITE 200
Affiliation City:	RIVERSIDE
Affiliation State:	CA
Affiliation Country:	Not reported
Affiliation Zip:	Not reported
Affiliation Phone:	9519558980

T92 **KING, HAROLD PROPERTY** **LUST** **S101300404**
West **706 VICENTIA** **HIST CORTESE** **N/A**
1/4-1/2 **CORONA, CA 91720**
0.380 mi.
2009 ft. **Site 1 of 2 in cluster T**

Relative:
Higher

Actual:
686 ft.

LUST REG 8:

Name:	KING, HAROLD PROPERTY
Address:	706 VICENTIA
City:	CORONA
Region:	8
County:	Riverside
Regional Board:	Santa Ana Region
Facility Status:	Case Closed
Case Number:	083302087T
Local Case Num:	92418
Case Type:	Soil only
Substance:	Gasoline
Qty Leaked:	Not reported
Abate Method:	Not reported
Cross Street:	Not reported
Enf Type:	Not reported
Funding:	Not reported
How Discovered:	Not reported
How Stopped:	Not reported
Leak Cause:	Not reported
Leak Source:	Not reported

KING, HAROLD PROPERTY (Continued) **S101300404**

Global ID:	T0606500274
How Stopped Date:	Not reported
Enter Date:	7/20/1992
Date Confirmation of Leak Began:	Not reported
Date Preliminary Assessment Began:	Not reported
Discover Date:	5/12/1992
Enforcement Date:	Not reported
Close Date:	2/23/1995
Date Prelim Assessment Workplan Submitted:	Not reported
Date Pollution Characterization Began:	Not reported
Date Remediation Plan Submitted:	Not reported
Date Remedial Action Underway:	Not reported
Date Post Remedial Action Monitoring:	Not reported
Enter Date:	7/20/1992
GW Qualifies:	Not reported
Soil Qualifies:	Not reported
Operator:	Not reported
Facility Contact:	Not reported
Interim:	Not reported
Oversite Program:	LUST
Latitude:	33.8752247
Longitude:	-117.5755071
MTBE Date:	Not reported
Max MTBE GW:	Not reported
MTBE Concentration:	0
Max MTBE Soil:	Not reported
MTBE Fuel:	1
MTBE Tested:	Site NOT Tested for MTBE.Includes Unknown and Not Analyzed.
MTBE Class:	*
Staff:	RS
Staff Initials:	UNK
Lead Agency:	Local Agency
Local Agency:	33000L
Hydr Basin #:	UPPER SANTA ANA VALL
Beneficial:	Not reported
Priority:	Not reported
Cleanup Fund Id:	Not reported
Work Suspended:	Not reported

Summary: Not reported

HIST CORTESE:

edr_fname:	KING, HAROLD PROPERTY
edr_fadd1:	706 VICENTIA
City,State,Zip:	CORONA, CA 91720
Region:	CORTESE
Facility County Code:	33
Reg By:	LTNKA
Reg Id:	083302087T

T93 **HAROLD KING PROPERTY** **LUST** **S109284911**
West **706 S VICENTIA** **Cortese** **N/A**
1/4-1/2 **CORONA, CA 91720** **CERS**
0.400 mi.
2110 ft. **Site 2 of 2 in cluster T**

Relative:
Higher

Actual:
690 ft.

LUST:

Name:	HAROLD KING PROPERTY
Address:	706 S VICENTIA
City,State,Zip:	CORONA, CA 91720
Lead Agency:	RIVERSIDE COUNTY LOP
Case Type:	LUST Cleanup Site
Geo Track:	http://geotracker.waterboards.ca.gov/profile_report.asp?global_id=T0606500274
Global Id:	T0606500274
Latitude:	33.8752247
Longitude:	-117.5755071
Status:	Completed - Case Closed
Status Date:	02/23/1995
Case Worker:	RIV
RB Case Number:	083302087T
Local Agency:	RIVERSIDE COUNTY LOP
File Location:	Local Agency Warehouse
Local Case Number:	92418
Potential Media Affect:	Soil
Potential Contaminants of Concern:	Gasoline
Site History:	Not reported

LUST:

Global Id:	T0606500274
Contact Type:	Regional Board Caseworker
Contact Name:	ROSE SCOTT
Organization Name:	SANTA ANA RWQCB (REGION 8)
Address:	3737 MAIN STREET, SUITE 500
City:	RIVERSIDE
Email:	rose.scott@waterboards.ca.gov
Phone Number:	9513206375

Global Id:	T0606500274
Contact Type:	Local Agency Caseworker
Contact Name:	Riverside County LOP
Organization Name:	RIVERSIDE COUNTY LOP
Address:	3880 LEMON ST SUITE 200
City:	RIVERSIDE
Email:	Not reported
Phone Number:	9519558980

LUST:

Global Id:	T0606500274
Action Type:	ENFORCEMENT
Date:	02/16/2009
Action:	File review - #RCDEH Upload Site File 5/26/2010

Global Id:	T0606500274
Action Type:	Other
Date:	05/07/1992
Action:	Leak Discovery

Global Id:	T0606500274
Action Type:	Other

HAROLD KING PROPERTY (Continued) **S109284911**

Date: 05/07/1992
Action: Leak Stopped

Global Id: T0606500274
Action Type: ENFORCEMENT
Date: 02/17/2009
Action: Closure/No Further Action Letter - #Site Closure

Global Id: T0606500274
Action Type: Other
Date: 05/12/1992
Action: Leak Reported

LUST:
Global Id: T0606500274
Status: Open - Case Begin Date
Status Date: 05/07/1992

Global Id: T0606500274
Status: Completed - Case Closed
Status Date: 02/23/1995

RIVERSIDE CO. LUST:
Name: HAROLD KING
Address: 706 S VICENTIA AVE
City,State,Zip: CORONA, CA
Region: RIVERSIDE
Facility ID: 92418
Employee: Malloy
Site Closed: Yes
Case Type: Soil only
Facility Status: closed/action completed
Casetype Decode: Soil only is impacted
Fstatus Decode: Closed/Action completed

CORTESE:
Name: HAROLD KING PROPERTY
Address: 706 S VICENTIA
City,State,Zip: CORONA, CA 91720
Region: CORTESE
Envirostor Id: Not reported
Global ID: T0606500274
Site/Facility Type: LUST CLEANUP SITE
Cleanup Status: COMPLETED - CASE CLOSED
Status Date: Not reported
Site Code: Not reported
Latitude: Not reported
Longitude: Not reported
Owner: Not reported
Enf Type: Not reported
Swat R: Not reported
Flag: active
Order No: Not reported
Waste Discharge System No: Not reported
Effective Date: Not reported

HAROLD KING PROPERTY (Continued) **S109284911**

Region 2:	Not reported
WID Id:	Not reported
Solid Waste Id No:	Not reported
Waste Management Uit Name:	Not reported
File Name:	Active Open

CERS:

Name:	HAROLD KING PROPERTY
Address:	706 S VICENTIA
City,State,Zip:	CORONA, CA 91720
Site ID:	245724
CERS ID:	T0606500274
CERS Description:	Leaking Underground Storage Tank Cleanup Site

Affiliation:

Affiliation Type Desc:	Local Agency Caseworker
Entity Name:	Riverside County LOP - RIVERSIDE COUNTY LOP
Entity Title:	Not reported
Affiliation Address:	3880 LEMON ST SUITE 200
Affiliation City:	RIVERSIDE
Affiliation State:	CA
Affiliation Country:	Not reported
Affiliation Zip:	Not reported
Affiliation Phone:	9519558980

Affiliation Type Desc:	Regional Board Caseworker
Entity Name:	ROSE SCOTT - SANTA ANA RWQCB (REGION 8)
Entity Title:	Not reported
Affiliation Address:	3737 MAIN STREET, SUITE 500
Affiliation City:	RIVERSIDE
Affiliation State:	CA
Affiliation Country:	Not reported
Affiliation Zip:	Not reported
Affiliation Phone:	9513206375

U94 **CORONA POLICE FACILITY** **LUST** **S101589988**
West **849 W SIXTH ST** **SWEEPS UST** **N/A**
1/4-1/2 **CORONA, CA 91720** **CA FID UST**
0.443 mi. **Cortese**
2341 ft. **Site 1 of 2 in cluster U** **EMI**
CERS

Relative: Higher

Actual: 676 ft.

LUST:

Name:	CORONA POLICE FACILITY
Address:	849 W SIXTH ST
City,State,Zip:	CORONA, CA 91720
Lead Agency:	RIVERSIDE COUNTY LOP
Case Type:	LUST Cleanup Site
Geo Track:	http://geotracker.waterboards.ca.gov/profile_report.asp?global_id=T0606500554
Global Id:	T0606500554
Latitude:	33.876904381399
Longitude:	-117.574862971783
Status:	Completed - Case Closed
Status Date:	06/25/1999
Case Worker:	RIV
RB Case Number:	083303320T
Local Agency:	RIVERSIDE COUNTY LOP

CORONA POLICE FACILITY (Continued) **S101589988**

File Location: Local Agency Warehouse
Local Case Number: 9814758
Potential Media Affect: Soil
Potential Contaminants of Concern: Diesel
Site History: Not reported

LUST:
Global Id: T0606500554
Contact Type: Regional Board Caseworker
Contact Name: CARL BERNHARDT
Organization Name: SANTA ANA RWQCB (REGION 8)
Address: 3737 MAIN STREET, SUITE 500
City: RIVERSIDE
Email: carl.bernhardt@waterboards.ca.gov
Phone Number: 9517824495

Global Id: T0606500554
Contact Type: Local Agency Caseworker
Contact Name: Riverside County LOP
Organization Name: RIVERSIDE COUNTY LOP
Address: 3880 LEMON ST SUITE 200
City: RIVERSIDE
Email: Not reported
Phone Number: 9519558980

LUST:
Global Id: T0606500554
Action Type: ENFORCEMENT
Date: 06/25/1999
Action: Closure/No Further Action Letter

Global Id: T0606500554
Action Type: ENFORCEMENT
Date: 11/17/2008
Action: File review - #RCDEH Upload Site File 2/20/2015

Global Id: T0606500554
Action Type: Other
Date: 10/08/1998
Action: Leak Discovery

Global Id: T0606500554
Action Type: ENFORCEMENT
Date: 11/18/2008
Action: Closure/No Further Action Letter - #Site Closure

Global Id: T0606500554
Action Type: Other
Date: 10/08/1998
Action: Leak Stopped

Global Id: T0606500554
Action Type: Other
Date: 12/03/1998
Action: Leak Reported

CORONA POLICE FACILITY (Continued) **S101589988**

LUST:
Global Id: T0606500554
Status: Open - Case Begin Date
Status Date: 10/08/1998

Global Id: T0606500554
Status: Completed - Case Closed
Status Date: 06/25/1999

RIVERSIDE CO. LUST:
Name: CORONA POLICE FACILITY
Address: 849 W SIXTH ST
City,State,Zip: CORONA, CA
Region: RIVERSIDE
Facility ID: 9814758
Employee: Malloy
Site Closed: Yes
Case Type: Soil only
Facility Status: closed/action completed
Casetype Decode: Soil only is impacted
Fstatus Decode: Closed/Action completed

SWEEPS UST:
Name: CORONA CITY/POLICE
Address: 849 W SIXTH ST
City: CORONA
Status: Active
Comp Number: 34869
Number: 4
Board Of Equalization: 44-018186
Referral Date: 10-28-92
Action Date: 10-28-92
Created Date: 02-29-88
Owner Tank Id: 000366
SWRCB Tank Id: 33-000-034869-000001
Tank Status: A
Capacity: 5000
Active Date: 10-28-92
Tank Use: M.V. FUEL
STG: P
Content: REG UNLEADED
Number Of Tanks: 3

Name: CORONA CITY/POLICE
Address: 849 W SIXTH ST
City: CORONA
Status: Active
Comp Number: 34869
Number: 4
Board Of Equalization: 44-018186
Referral Date: 10-28-92
Action Date: 10-28-92
Created Date: 02-29-88
Owner Tank Id: 000366
SWRCB Tank Id: 33-000-034869-000002

CORONA POLICE FACILITY (Continued) **S101589988**

Tank Status: A
Capacity: 5000
Active Date: 10-28-92
Tank Use: M.V. FUEL
STG: P
Content: REG UNLEADED
Number Of Tanks: Not reported

Name: CORONA CITY/POLICE
Address: 849 W SIXTH ST
City: CORONA
Status: Active
Comp Number: 34869
Number: 4
Board Of Equalization: 44-018186
Referral Date: 10-28-92
Action Date: 10-28-92
Created Date: 02-29-88
Owner Tank Id: 000366
SWRCB Tank Id: 33-000-034869-000003
Tank Status: A
Capacity: 500
Active Date: 10-28-92
Tank Use: M.V. FUEL
STG: P
Content: DIESEL
Number Of Tanks: Not reported

CA FID UST:
Facility ID: 33002119
Regulated By: UTNKA
Regulated ID: 00034869
Cortese Code: Not reported
SIC Code: Not reported
Facility Phone: 7147362332
Mail To: Not reported
Mailing Address: 815 W SIXTH ST
Mailing Address 2: Not reported
Mailing City,St,Zip: CORONA 91720
Contact: Not reported
Contact Phone: Not reported
DUNs Number: Not reported
NPDES Number: Not reported
EPA ID: Not reported
Comments: Not reported
Status: Active

CORTESE:
Name: CORONA POLICE FACILITY
Address: 849 W SIXTH ST
City,State,Zip: CORONA, CA 91720
Region: CORTESE
Envirostor Id: Not reported
Global ID: T0606500554
Site/Facility Type: LUST CLEANUP SITE
Cleanup Status: COMPLETED - CASE CLOSED

CORONA POLICE FACILITY (Continued) **S101589988**

Status Date:	Not reported
Site Code:	Not reported
Latitude:	Not reported
Longitude:	Not reported
Owner:	Not reported
Enf Type:	Not reported
Swat R:	Not reported
Flag:	active
Order No:	Not reported
Waste Discharge System No:	Not reported
Effective Date:	Not reported
Region 2:	Not reported
WID Id:	Not reported
Solid Waste Id No:	Not reported
Waste Management Uit Name:	Not reported
File Name:	Active Open

EMI:

Name:	CORONA CITY, POLICE DEPT
Address:	849 W SIXTH ST
City,State,Zip:	CORONA, CA 91720
Year:	1990
County Code:	33
Air Basin:	SC
Facility ID:	25836
Air District Name:	SC
SIC Code:	9221
Air District Name:	SOUTH COAST AQMD
Community Health Air Pollution Info System:	Not reported
Consolidated Emission Reporting Rule:	Not reported
Total Organic Hydrocarbon Gases Tons/Yr:	0
Reactive Organic Gases Tons/Yr:	0
Carbon Monoxide Emissions Tons/Yr:	0
NOX - Oxides of Nitrogen Tons/Yr:	2
SOX - Oxides of Sulphur Tons/Yr:	0
Particulate Matter Tons/Yr:	0
Part. Matter 10 Micrometers and Smllr Tons/Yr:	0

CERS:

Name:	CORONA POLICE FACILITY
Address:	849 W SIXTH ST
City,State,Zip:	CORONA, CA 91720
Site ID:	198090
CERS ID:	T0606500554
CERS Description:	Leaking Underground Storage Tank Cleanup Site

Affiliation:

Affiliation Type Desc:	Regional Board Caseworker
Entity Name:	CARL BERNHARDT - SANTA ANA RWQCB (REGION 8)
Entity Title:	Not reported
Affiliation Address:	3737 MAIN STREET, SUITE 500
Affiliation City:	RIVERSIDE
Affiliation State:	CA
Affiliation Country:	Not reported
Affiliation Zip:	Not reported
Affiliation Phone:	9517824495

CORONA POLICE FACILITY (Continued) **S101589988**

Affiliation Type Desc:	Local Agency Caseworker
Entity Name:	Riverside County LOP - RIVERSIDE COUNTY LOP
Entity Title:	Not reported
Affiliation Address:	3880 LEMON ST SUITE 200
Affiliation City:	RIVERSIDE
Affiliation State:	CA
Affiliation Country:	Not reported
Affiliation Zip:	Not reported
Affiliation Phone:	9519558980

U95 **CORONA POLICE FACILITY** **LUST** **S104228028**
West **849** **HIST CORTESE** **N/A**
1/4-1/2 **CORONA, CA 91720**
0.443 mi.
2341 ft. **Site 2 of 2 in cluster U**

Relative: **Higher**
Actual: **676 ft.**

LUST REG 8:

Name:	CORONA POLICE FACILITY
Address:	849 6TH ST
City:	CORONA
Region:	8
County:	Riverside
Regional Board:	Santa Ana Region
Facility Status:	Case Closed
Case Number:	083303320T
Local Case Num:	9814758
Case Type:	Soil only
Substance:	Diesel
Qty Leaked:	Not reported
Abate Method:	Not reported
Cross Street:	Not reported
Enf Type:	CLOS
Funding:	Not reported
How Discovered:	Not reported
How Stopped:	Not reported
Leak Cause:	Not reported
Leak Source:	Not reported
Global ID:	T0606500554
How Stopped Date:	Not reported
Enter Date:	12/15/1998
Date Confirmation of Leak Began:	Not reported
Date Preliminary Assessment Began:	Not reported
Discover Date:	12/3/1998
Enforcement Date:	Not reported
Close Date:	6/25/1999
Date Prelim Assessment Workplan Submitted:	Not reported
Date Pollution Characterization Began:	Not reported
Date Remediation Plan Submitted:	Not reported
Date Remedial Action Underway:	Not reported
Date Post Remedial Action Monitoring:	Not reported
Enter Date:	12/15/1998
GW Qualifies:	Not reported
Soil Qualifies:	Not reported
Operator:	Not reported
Facility Contact:	Not reported
Interim:	Not reported
Oversite Program:	LUST

CORONA POLICE FACILITY (Continued) **S104228028**

Latitude:	33.8769456
Longitude:	-117.5980158
MTBE Date:	Not reported
Max MTBE GW:	Not reported
MTBE Concentration:	0
Max MTBE Soil:	Not reported
MTBE Fuel:	0
MTBE Tested:	Not Required to be Tested.
MTBE Class:	*
Staff:	CAB
Staff Initials:	Not reported
Lead Agency:	Local Agency
Local Agency:	33000L
Hydr Basin #:	UPPER SANTA ANA VALL
Beneficial:	Not reported
Priority:	Not reported
Cleanup Fund Id:	Not reported
Work Suspended:	Not reported

Summary: Not reported

HIST CORTESE:

edr_fname:	CORONA POLICE FACILITY
edr_fadd1:	849
City,State,Zip:	CORONA, CA 91720
Region:	CORTESE
Facility County Code:	33
Reg By:	LTNKA
Reg Id:	083303320T

V96 **THRIFTY OIL #337** **LUST** **S109284897**
South **1205 S S MAIN ST** **Cortese** **N/A**
1/4-1/2 **CORONA, CA 92882** **CERS**
0.486 mi.
2567 ft. **Site 1 of 5 in cluster V**

Relative:
Higher

Actual:
750 ft.

LUST:

Name:	THRIFTY OIL #337
Address:	1205 S S MAIN ST
City,State,Zip:	CORONA, CA 92882
Lead Agency:	RIVERSIDE COUNTY LOP
Case Type:	LUST Cleanup Site
Geo Track:	http://geotracker.waterboards.ca.gov/profile_report.asp?global_id=T0606500180
Global Id:	T0606500180
Latitude:	33.868688
Longitude:	-117.567086
Status:	Completed - Case Closed
Status Date:	02/13/1991
Case Worker:	SCB
RB Case Number:	083301507T
Local Agency:	RIVERSIDE COUNTY LOP
File Location:	Local Agency Warehouse
Local Case Number:	90393
Potential Media Affect:	Soil
Potential Contaminants of Concern:	Gasoline
Site History:	Not reported

LUST:

Global Id:	T0606500180

THRIFTY OIL #337 (Continued) **S109284897**

Contact Type: Regional Board Caseworker
Contact Name: CARL BERNHARDT
Organization Name: SANTA ANA RWQCB (REGION 8)
Address: 3737 MAIN STREET, SUITE 500
City: RIVERSIDE
Email: carl.bernhardt@waterboards.ca.gov
Phone Number: 9517824495

Global Id: T0606500180
Contact Type: Local Agency Caseworker
Contact Name: SHARON BOLTINGHOUSE
Organization Name: RIVERSIDE COUNTY LOP
Address: 3880 LEMON ST SUITE 200
City: RIVERSIDE
Email: sbolting@rivco.org
Phone Number: 9519558980

LUST:
Global Id: T0606500180
Action Type: ENFORCEMENT
Date: 02/12/1991
Action: File review - #RCDEH Upload Site File 11/22/2010

Global Id: T0606500180
Action Type: Other
Date: 04/25/1990
Action: Leak Discovery

Global Id: T0606500180
Action Type: ENFORCEMENT
Date: 02/13/1991
Action: Closure/No Further Action Letter - #RCDEH0213

Global Id: T0606500180
Action Type: REMEDIATION
Date: 02/07/1991
Action: Excavation

Global Id: T0606500180
Action Type: Other
Date: 04/25/1990
Action: Leak Stopped

Global Id: T0606500180
Action Type: Other
Date: 04/30/1990
Action: Leak Reported

LUST:
Global Id: T0606500180
Status: Open - Case Begin Date
Status Date: 04/25/1990

Global Id: T0606500180
Status: Open - Site Assessment
Status Date: 04/30/1990

THRIFTY OIL #337 (Continued) **S109284897**

Global Id: T0606500180
Status: Open - Site Assessment
Status Date: 05/01/1990

Global Id: T0606500180
Status: Open - Remediation
Status Date: 02/07/1991

Global Id: T0606500180
Status: Completed - Case Closed
Status Date: 02/13/1991

CORTESE:
Name: THRIFTY OIL #337
Address: 1205 S S MAIN ST
City,State,Zip: CORONA, CA 92882
Region: CORTESE
Envirostor Id: Not reported
Global ID: T0606500180
Site/Facility Type: LUST CLEANUP SITE
Cleanup Status: COMPLETED - CASE CLOSED
Status Date: Not reported
Site Code: Not reported
Latitude: Not reported
Longitude: Not reported
Owner: Not reported
Enf Type: Not reported
Swat R: Not reported
Flag: active
Order No: Not reported
Waste Discharge System No: Not reported
Effective Date: Not reported
Region 2: Not reported
WID Id: Not reported
Solid Waste Id No: Not reported
Waste Management Uit Name: Not reported
File Name: Active Open

CERS:
Name: THRIFTY OIL #337
Address: 1205 S S MAIN ST
City,State,Zip: CORONA, CA 92882
Site ID: 190339
CERS ID: T0606500180
CERS Description: Leaking Underground Storage Tank Cleanup Site

Affiliation:
Affiliation Type Desc: Regional Board Caseworker
Entity Name: CARL BERNHARDT - SANTA ANA RWQCB (REGION 8)
Entity Title: Not reported
Affiliation Address: 3737 MAIN STREET, SUITE 500
Affiliation City: RIVERSIDE
Affiliation State: CA
Affiliation Country: Not reported
Affiliation Zip: Not reported
Affiliation Phone: 9517824495

THRIFTY OIL #337 (Continued) **S109284897**

Affiliation Type Desc:	Local Agency Caseworker
Entity Name:	SHARON BOLTINGHOUSE - RIVERSIDE COUNTY LOP
Entity Title:	Not reported
Affiliation Address:	3880 LEMON ST SUITE 200
Affiliation City:	RIVERSIDE
Affiliation State:	CA
Affiliation Country:	Not reported
Affiliation Zip:	Not reported
Affiliation Phone:	9519558980

V97 **THRIFTY OIL #337** **LUST S103943661**
South **1205 MAIN** **HIST CORTESE N/A**
1/4-1/2 **CORONA, CA 91720**
0.486 mi.
2567 ft. **Site 2 of 5 in cluster V**

Relative: **Higher**
Actual: **750 ft.**

LUST REG 8:

Name:	THRIFTY OIL #337/ARCO #9707
Address:	1205 MAIN ST
City:	CORONA
Region:	8
County:	Riverside
Regional Board:	Santa Ana Region
Facility Status:	Case Closed
Case Number:	083301507T
Local Case Num:	90393
Case Type:	Soil only
Substance:	Gasoline
Qty Leaked:	Not reported
Abate Method:	Not reported
Cross Street:	OLIVE
Enf Type:	None Taken
Funding:	Not reported
How Discovered:	Tank Closure
How Stopped:	Not reported
Leak Cause:	UNK
Leak Source:	UNK
Global ID:	T0606500180
How Stopped Date:	4/25/1990
Enter Date:	4/30/1990
Date Confirmation of Leak Began:	Not reported
Date Preliminary Assessment Began:	5/14/1990
Discover Date:	4/25/1990
Enforcement Date:	1/1/1965
Close Date:	2/13/1991
Date Prelim Assessment Workplan Submitted:	Not reported
Date Pollution Characterization Began:	Not reported
Date Remediation Plan Submitted:	Not reported
Date Remedial Action Underway:	Not reported
Date Post Remedial Action Monitoring:	Not reported
Enter Date:	4/30/1990
GW Qualifies:	Not reported
Soil Qualifies:	ND
Operator:	Not reported
Facility Contact:	Not reported
Interim:	Not reported
Oversite Program:	LUST

THRIFTY OIL #337 (Continued) **S103943661**

Latitude:	33.8688959
Longitude:	-117.5676608
MTBE Date:	Not reported
Max MTBE GW:	Not reported
MTBE Concentration:	0
Max MTBE Soil:	.0012
MTBE Fuel:	1
MTBE Tested:	MTBE Detected. Site tested for MTBE & MTBE detected
MTBE Class:	*
Staff:	CAB
Staff Initials:	UNK
Lead Agency:	Local Agency
Local Agency:	33000L
Hydr Basin #:	UPPER SANTA ANA VALL
Beneficial:	Not reported
Priority:	Not reported
Cleanup Fund Id:	Not reported
Work Suspended:	Not reported

Summary: Not reported

HIST CORTESE:

edr_fname:	THRIFTY OIL #337
edr_fadd1:	1205 MAIN
City,State,Zip:	CORONA, CA 91720
Region:	CORTESE
Facility County Code:	33
Reg By:	LTNKA
Reg Id:	083301507T

V98 **ARCO STN337** **LUST** **S103950770**
South **1205 S MAIN STREET** **HIST UST** **N/A**
1/4-1/2 **CORONA, CA 91720** **Cortese**
0.486 mi. **CERS**
2567 ft. **Site 3 of 5 in cluster V**

Relative: Higher

Actual: 750 ft.

LUST:

Name:	ARCO #9707/TOC#337
Address:	1205 S MAIN ST
City,State,Zip:	CORONA, CA 92882
Lead Agency:	RIVERSIDE COUNTY LOP
Case Type:	LUST Cleanup Site
Geo Track:	http://geotracker.waterboards.ca.gov/profile_report.asp?global_id=T0606540089
Global Id:	T0606540089
Latitude:	33.868702
Longitude:	-117.567083
Status:	Completed - Case Closed
Status Date:	01/10/2007
Case Worker:	SCB
RB Case Number:	083303948T
Local Agency:	RIVERSIDE COUNTY LOP
File Location:	Local Agency
Local Case Number:	200015929
Potential Media Affect:	Soil
Potential Contaminants of Concern:	Gasoline
Site History:	Not reported

LUST:

Global Id:	T0606540089

ARCO STN337 (Continued) **S103950770**

Contact Type:	Local Agency Caseworker
Contact Name:	SHARON BOLTINGHOUSE
Organization Name:	RIVERSIDE COUNTY LOP
Address:	3880 LEMON ST SUITE 200
City:	RIVERSIDE
Email:	sbolting@rivco.org
Phone Number:	9519558980

Global Id:	T0606540089
Contact Type:	Regional Board Caseworker
Contact Name:	VALERIE JAHN-BULL
Organization Name:	SANTA ANA RWQCB (REGION 8)
Address:	3737 MAIN STREET, SUITE 500
City:	RIVERSIDE
Email:	valerie.jahn-bull@waterboards.ca.gov
Phone Number:	9517824903

LUST:

Global Id:	T0606540089
Action Type:	ENFORCEMENT
Date:	01/09/2007
Action:	Other Report - #UST Sample Analytical Report 9/24/2009

Global Id:	T0606540089
Action Type:	ENFORCEMENT
Date:	01/09/2007
Action:	Other Report - #UST Sample Analytical Report 10/27/2008

Global Id:	T0606540089
Action Type:	Other
Date:	03/13/2000
Action:	Leak Discovery

Global Id:	T0606540089
Action Type:	ENFORCEMENT
Date:	01/09/2007
Action:	File review - #RCDEH Upload Site File 1/25/2011

Global Id:	T0606540089
Action Type:	REMEDIATION
Date:	03/13/2000
Action:	Not reported

Global Id:	T0606540089
Action Type:	Other
Date:	03/13/2000
Action:	Leak Reported

Global Id:	T0606540089
Action Type:	ENFORCEMENT
Date:	01/10/2007
Action:	Closure/No Further Action Letter

LUST:

Global Id:	T0606540089
Status:	Open - Case Begin Date

ARCO STN337 (Continued) **S103950770**

Status Date: 01/04/2000

Global Id: T0606540089
Status: Open - Site Assessment
Status Date: 08/01/2002

Global Id: T0606540089
Status: Completed - Case Closed
Status Date: 01/10/2007

RIVERSIDE CO. LUST:
Name: THRIFTY #337
Address: 1205 S MAIN ST
City,State,Zip: CORONA, CA
Region: RIVERSIDE
Facility ID: 90393
Employee: Rogers
Site Closed: Yes
Case Type: Soil only
Facility Status: closed/action completed
Casetype Decode: Soil only is impacted
Fstatus Decode: Closed/Action completed

Name: ARCO #9707
Address: 1205 S MAIN ST
City,State,Zip: CORONA, CA
Region: RIVERSIDE
Facility ID: 200015929
Employee: Boltinghous-LOP
Site Closed: Yes
Case Type: Soil only
Facility Status: closed/action completed
Casetype Decode: Soil only is impacted
Fstatus Decode: Closed/Action completed

HIST UST:
Name: ARCO STN337
Address: 1205 S MAIN STREET
City,State,Zip: CORONA, CA 91720
File Number: 0001FA28
URL: http://geotracker.waterboards.ca.gov/ustpdfs/pdf/0001FA28.pdf
Region: Not reported
Facility ID: Not reported
Facility Type: Not reported
Other Type: Not reported
Contact Name: Not reported
Telephone: Not reported
Owner Name: Not reported
Owner Address: Not reported
Owner City,St,Zip: Not reported
Total Tanks: Not reported

Tank Num: Not reported
Container Num: Not reported
Year Installed: Not reported

ARCO STN337 (Continued) **S103950770**

Tank Capacity:	Not reported
Tank Used for:	Not reported
Type of Fuel:	Not reported
Container Construction Thickness:	Not reported
Leak Detection:	Not reported

Click here for Geo Tracker PDF:

CORTESE:

Name:	ARCO #9707/TOC#337
Address:	1205 S MAIN ST
City,State,Zip:	CORONA, CA 92882
Region:	CORTESE
Envirostor Id:	Not reported
Global ID:	T0606540089
Site/Facility Type:	LUST CLEANUP SITE
Cleanup Status:	COMPLETED - CASE CLOSED
Status Date:	Not reported
Site Code:	Not reported
Latitude:	Not reported
Longitude:	Not reported
Owner:	Not reported
Enf Type:	Not reported
Swat R:	Not reported
Flag:	active
Order No:	Not reported
Waste Discharge System No:	Not reported
Effective Date:	Not reported
Region 2:	Not reported
WID Id:	Not reported
Solid Waste Id No:	Not reported
Waste Management Uit Name:	Not reported
File Name:	Active Open

CERS:

Name:	ARCO #9707/TOC#337
Address:	1205 S MAIN ST
City,State,Zip:	CORONA, CA 92882
Site ID:	241951
CERS ID:	T0606540089
CERS Description:	Leaking Underground Storage Tank Cleanup Site

Affiliation:

Affiliation Type Desc:	Local Agency Caseworker
Entity Name:	SHARON BOLTINGHOUSE - RIVERSIDE COUNTY LOP
Entity Title:	Not reported
Affiliation Address:	3880 LEMON ST SUITE 200
Affiliation City:	RIVERSIDE
Affiliation State:	CA
Affiliation Country:	Not reported
Affiliation Zip:	Not reported
Affiliation Phone:	9519558980

Affiliation Type Desc:	Regional Board Caseworker
Entity Name:	VALERIE JAHN-BULL - SANTA ANA RWQCB (REGION 8)
Entity Title:	Not reported
Affiliation Address:	3737 MAIN STREET, SUITE 500

ARCO STN337 (Continued) **S103950770**

Affiliation City:	RIVERSIDE
Affiliation State:	CA
Affiliation Country:	Not reported
Affiliation Zip:	Not reported
Affiliation Phone:	9517824903

V99 **ARCO #9707/TOC#337** **LUST** **S100218648**
South **1205 S. MAIN STREET** **CHMIRS** **N/A**
1/4-1/2 **CORONA, CA**
0.486 mi.
2567 ft. **Site 4 of 5 in cluster V**

Relative: **Higher**

Actual: **750 ft.**

LUST REG 8:

Name:	ARCO #9707/TOC#337
Address:	1205 S. MAIN STREET
City:	CORONA
Region:	8
County:	Riverside
Regional Board:	Santa Ana Region
Facility Status:	Pollution Characterization
Case Number:	083303948T
Local Case Num:	2000015929
Case Type:	Undefined
Substance:	Gasoline
Qty Leaked:	Not reported
Abate Method:	Not reported
Cross Street:	Not reported
Enf Type:	Not reported
Funding:	Not reported
How Discovered:	UM
How Stopped:	NPP
Leak Cause:	UNK
Leak Source:	UNK
Global ID:	T0606540089
How Stopped Date:	Not reported
Enter Date:	Not reported
Date Confirmation of Leak Began:	Not reported
Date Preliminary Assessment Began:	Not reported
Discover Date:	3/13/2000
Enforcement Date:	Not reported
Close Date:	Not reported
Date Prelim Assessment Workplan Submitted:	Not reported
Date Pollution Characterization Began:	8/1/2002
Date Remediation Plan Submitted:	Not reported
Date Remedial Action Underway:	Not reported
Date Post Remedial Action Monitoring:	Not reported
Enter Date:	Not reported
GW Qualifies:	Not reported
Soil Qualifies:	Not reported
Operator:	Not reported
Facility Contact:	Not reported
Interim:	Not reported
Oversite Program:	LUST
Latitude:	0
Longitude:	0
MTBE Date:	Not reported
Max MTBE GW:	Not reported

ARCO #9707/TOC#337 (Continued) **S100218648**

MTBE Concentration:	0
Max MTBE Soil:	Not reported
MTBE Fuel:	1
MTBE Tested:	Site NOT Tested for MTBE.Includes Unknown and Not Analyzed.
MTBE Class:	*
Staff:	VJJ
Staff Initials:	Not reported
Lead Agency:	Local Agency
Local Agency:	33000L
Hydr Basin #:	Not reported
Beneficial:	Not reported
Priority:	Not reported
Cleanup Fund Id:	Not reported
Work Suspended:	Not reported

Summary: Not reported

CHMIRS:

Name:	Not reported
Address:	1205 S. MAIN STREET
City,State,Zip:	CORONA, CA 91720
OES Incident Number:	910523
OES notification:	Not reported
OES Date:	Not reported
OES Time:	Not reported
Date Completed:	**01-JUL-89**
Property Use:	500
Agency Id Number:	33025
Agency Incident Number:	91969
Time Notified:	1825
Time Completed:	2011
Surrounding Area:	400
Estimated Temperature:	75
Property Management:	P
More Than Two Substances Involved?:	N
Resp Agncy Personel # Of Decontaminated:	0
Responding Agency Personel # Of Injuries:	0
Responding Agency Personel # Of Fatalities:	0
Others Number Of Decontaminated:	0
Others Number Of Injuries:	0
Others Number Of Fatalities:	0
Vehicle Make/year:	Not reported
Vehicle License Number:	Not reported
Vehicle State:	Not reported
Vehicle Id Number:	Not reported
CA DOT PUC/ICC Number:	Not reported
Company Name:	Not reported
Reporting Officer Name/ID:	MARK S. KIPLEY #30-4700
Report Date:	01-JUL-89
Facility Telephone:	714 736-2220
Waterway Involved:	Not reported
Waterway:	Not reported
Spill Site:	Not reported
Cleanup By:	Not reported
Containment:	Not reported
What Happened:	Not reported
Type:	Not reported
Measure:	Not reported

ARCO #9707/TOC#337 (Continued) **S100218648**

Other:	Not reported
Date/Time:	Not reported
Year:	88-92
Agency:	Not reported
Incident Date:	01-JUL-89
Admin Agency:	Not reported
Amount:	Not reported
Contained:	Not reported
Site Type:	Not reported
E Date:	28-JUN-90
Substance:	Not reported
Unknown:	Not reported
Substance #2:	Not reported
Substance #3:	Not reported
Evacuations:	Not reported
Number of Injuries:	Not reported
Number of Fatalities:	Not reported
#1 Pipeline:	Not reported
#2 Pipeline:	Not reported
#3 Pipeline:	Not reported
#1 Vessel >= 300 Tons:	Not reported
#2 Vessel >= 300 Tons:	Not reported
#3 Vessel >= 300 Tons:	Not reported
Evacs:	Not reported
Injuries:	Not reported
Fatals:	Not reported
Comments:	Not reported
Description:	Not reported

V100 **CORONA FUNDAMENTAL INTERMEDIATE SCHOOL** **ENVIROSTOR** **S113174688**
South **1230 S MAIN ST** **SCH** **N/A**
1/4-1/2 **CORONA, CA 92882** **HAZNET**
0.487 mi. **HWTS**
2573 ft. **Site 5 of 5 in cluster V**

Relative: **Higher**
Actual: **750 ft.**

ENVIROSTOR:

Name:	CORONA FUNDAMENTAL INTERMEDIATE SCHOOL
Address:	1230 SOUTH MAIN STREET
City,State,Zip:	CORONA, CA 92882
Facility ID:	60003024
Status:	No Further Action
Status Date:	11/18/2020
Site Code:	404975
Site Type:	School Investigation
Site Type Detailed:	School
Acres:	0.3
NPL:	NO
Regulatory Agencies:	SMBRP
Lead Agency:	SMBRP
Program Manager:	Johnson Abraham
Supervisor:	Shahir Haddad
Division Branch:	Southern California Schools & Brownfields Outreach
Assembly:	, 60
Senate:	, 31
Special Program:	Not reported
Restricted Use:	NO
Site Mgmt Req:	NONE SPECIFIED
Funding:	School District

CORONA FUNDAMENTAL INTERMEDIATE SCHOOL (Continued) **S113174688**

Latitude: 33.86852
Longitude: -117.5682
APN: 110-193-001
Past Use: SCHOOL - MIDDLE
Potential COC: Lead
Confirmed COC: Lead
Potential Description: NMA
Alias Name: 110-193-001
Alias Type: APN
Alias Name: 404975
Alias Type: Project Code (Site Code)
Alias Name: 60003024
Alias Type: Envirostor ID Number

Completed Info:
Completed Area Name: PROJECT WIDE
Completed Sub Area Name: Not reported
Completed Document Type: Application
Completed Date: 07/20/2020
Comments: Not reported

Completed Area Name: PROJECT WIDE
Completed Sub Area Name: Not reported
Completed Document Type: Phase 1
Completed Date: 08/14/2020
Comments: Not reported

Completed Area Name: PROJECT WIDE
Completed Sub Area Name: Not reported
Completed Document Type: Phase 1 Addendum
Completed Date: 11/08/2020
Comments: DTSC approved the Phase I with a No Further Action determination.

Completed Area Name: PROJECT WIDE
Completed Sub Area Name: Not reported
Completed Document Type: Fieldwork
Completed Date: 11/12/2020
Comments: Not reported

Completed Area Name: PROJECT WIDE
Completed Sub Area Name: Not reported
Completed Document Type: Correspondence
Completed Date: 10/15/2020
Comments: DTSC concurred with the propose Phase I Addendum sampling

Completed Area Name: PROJECT WIDE
Completed Sub Area Name: Not reported
Completed Document Type: Annual Oversight Cost Estimate
Completed Date: 09/02/2020
Comments: DTSC mailed the letter to the school district.

Future Area Name: Not reported
Future Sub Area Name: Not reported
Future Document Type: Not reported
Future Due Date: Not reported
Schedule Area Name: Not reported
Schedule Sub Area Name: Not reported
Schedule Document Type: Not reported

CORONA FUNDAMENTAL INTERMEDIATE SCHOOL (Continued) **S113174688**

Schedule Due Date: Not reported
Schedule Revised Date: Not reported

SCH:

Name: CORONA FUNDAMENTAL INTERMEDIATE SCHOOL
Address: 1230 SOUTH MAIN STREET
City,State,Zip: CORONA, CA 92882
Facility ID: 60003024
Site Type: School Investigation
Site Type Detail: School
Site Mgmt. Req.: NONE SPECIFIED
Acres: 0.3
National Priorities List: NO
Cleanup Oversight Agencies: SMBRP
Lead Agency: SMBRP
Lead Agency Description: DTSC - Site Cleanup Program
Project Manager: Johnson Abraham
Supervisor: Shahir Haddad
Division Branch: Southern California Schools & Brownfields Outreach
Site Code: 404975
Assembly: , 60
Senate: , 31
Special Program Status: Not reported
Status: No Further Action
Status Date: 11/18/2020
Restricted Use: NO
Funding: School District
Latitude: 33.86852
Longitude: -117.5682
APN: 110-193-001
Past Use: SCHOOL - MIDDLE
Potential COC: Lead
Confirmed COC: Lead
Potential Description: NMA
Alias Name: 110-193-001
Alias Type: APN
Alias Name: 404975
Alias Type: Project Code (Site Code)
Alias Name: 60003024
Alias Type: Envirostor ID Number

Completed Info:
Completed Area Name: PROJECT WIDE
Completed Sub Area Name: Not reported
Completed Document Type: Application
Completed Date: 07/20/2020
Comments: Not reported

Completed Area Name: PROJECT WIDE
Completed Sub Area Name: Not reported
Completed Document Type: Phase 1
Completed Date: 08/14/2020
Comments: Not reported

Completed Area Name: PROJECT WIDE
Completed Sub Area Name: Not reported

CORONA FUNDAMENTAL INTERMEDIATE SCHOOL (Continued) **S113174688**

Completed Document Type: Phase 1 Addendum
Completed Date: 11/08/2020
Comments: DTSC approved the Phase I with a No Further Action determination.

Completed Area Name: PROJECT WIDE
Completed Sub Area Name: Not reported
Completed Document Type: Fieldwork
Completed Date: 11/12/2020
Comments: Not reported

Completed Area Name: PROJECT WIDE
Completed Sub Area Name: Not reported
Completed Document Type: Correspondence
Completed Date: 10/15/2020
Comments: DTSC concurred with the propose Phase I Addendum sampling

Completed Area Name: PROJECT WIDE
Completed Sub Area Name: Not reported
Completed Document Type: Annual Oversight Cost Estimate
Completed Date: 09/02/2020
Comments: DTSC mailed the letter to the school district.

Future Area Name: Not reported
Future Sub Area Name: Not reported
Future Document Type: Not reported
Future Due Date: Not reported
Schedule Area Name: Not reported
Schedule Sub Area Name: Not reported
Schedule Document Type: Not reported
Schedule Due Date: Not reported
Schedule Revised Date: Not reported

HAZNET:
Name: CORONA FUNDAMENTAL INTERMEDIATE SCHOOL
Address: 1230 S MAIN ST
Address 2: Not reported
City,State,Zip: CORONA, CA 928600000
Contact: TERRY LONG
Telephone: 9517363316
Mailing Name: Not reported
Mailing Address: 2820 CLARK AVE

Year: 2019
Gepaid: CAR000060202
TSD EPA ID: UTD981552177
CA Waste Code: 331 - Off-specification, aged or surplus organics
Disposal Method: H040 - Incineration--Thermal Destruction Other Than Use As A Fuel
Tons: 0.01000

Year: 2017
Gepaid: CAR000060202
TSD EPA ID: AZC950823111
CA Waste Code: 151 - Asbestos containing waste
Disposal Method: H132 - Landfill Or Surface Impoundment That Will Be Closed As Landfill(To Include On-Site Treatment And/Or Stabilization)
Tons: 46.92

CORONA FUNDAMENTAL INTERMEDIATE SCHOOL (Continued) **S113174688**

Year:	2017
Gepaid:	CAR000060202
TSD EPA ID:	CAD044429835
CA Waste Code:	551 - Laboratory waste chemicals
Disposal Method:	H141 - Storage, Bulking, And/Or Transfer Off Site--No Treatment/Reovery (H010-H129) Or (H131-H135)
Tons:	0.06335

Year:	2016
Gepaid:	CAR000060202
TSD EPA ID:	AZC950823111
CA Waste Code:	151 - Asbestos containing waste
Disposal Method:	H132 - Landfill Or Surface Impoundment That Will Be Closed As Landfill(To Include On-Site Treatment And/Or Stabilization)
Tons:	0.46

Year:	2011
Gepaid:	CAR000060202
TSD EPA ID:	CAD008364432
CA Waste Code:	213 - Hydrocarbon solvents (benzene, hexane, Stoddard, Etc.)
Disposal Method:	H141 - Storage, Bulking, And/Or Transfer Off Site--No Treatment/Reovery (H010-H129) Or (H131-H135)
Tons:	0

Year:	2011
Gepaid:	CAR000060202
TSD EPA ID:	CAD008364432
CA Waste Code:	551 - Laboratory waste chemicals
Disposal Method:	-
Tons:	0.02085

Year:	2005
Gepaid:	CAR000060202
TSD EPA ID:	CAD980884183
CA Waste Code:	551 - Laboratory waste chemicals
Disposal Method:	H01 - Transfer Station
Tons:	0.01917

Year:	2005
Gepaid:	CAR000060202
TSD EPA ID:	CAD980884183
CA Waste Code:	352 - Other organic solids
Disposal Method:	H01 - Transfer Station
Tons:	0.0075

Year:	2000
Gepaid:	CAR000060202
TSD EPA ID:	CAD028409019
CA Waste Code:	352 - Other organic solids
Disposal Method:	H01 - Transfer Station
Tons:	0.75

Additional Info:

Year:	2017
Gen EPA ID:	CAR000060202

CORONA FUNDAMENTAL INTERMEDIATE SCHOOL (Continued) **S113174688**

Shipment Date:	20170626
Creation Date:	7/12/2018 18:30:23
Receipt Date:	20170630
Manifest ID:	016536081JJK
Trans EPA ID:	CAR000049064
Trans Name:	ECTI
Trans 2 EPA ID:	Not reported
Trans 2 Name:	Not reported
TSDF EPA ID:	AZC950823111
Trans Name:	LA PAZ COUNTY LANDFILL
TSDF Alt EPA ID:	Not reported
TSDF Alt Name:	Not reported
Waste Code Description:	151 - Asbestos-containing waste
RCRA Code:	Not reported
Meth Code:	H132 - Landfill Or Surface Impoundment That Will Be Closed As Landfill(To Include On-Site Treatment And/Or Stabilization)
Quantity Tons:	9.2
Waste Quantity:	40
Quantity Unit:	Y
Additional Code 1:	Not reported
Additional Code 2:	Not reported
Additional Code 3:	Not reported
Additional Code 4:	Not reported
Additional Code 5:	Not reported

Shipment Date:	20170609
Creation Date:	7/12/2018 18:30:23
Receipt Date:	20170616
Manifest ID:	014831456JJK
Trans EPA ID:	CAR000049064
Trans Name:	ECTI
Trans 2 EPA ID:	Not reported
Trans 2 Name:	Not reported
TSDF EPA ID:	AZC950823111
Trans Name:	LA PAZ COUNTY LANDFILL
TSDF Alt EPA ID:	Not reported
TSDF Alt Name:	Not reported
Waste Code Description:	151 - Asbestos-containing waste
RCRA Code:	Not reported
Meth Code:	H132 - Landfill Or Surface Impoundment That Will Be Closed As Landfill(To Include On-Site Treatment And/Or Stabilization)
Quantity Tons:	9.2
Waste Quantity:	40
Quantity Unit:	Y
Additional Code 1:	Not reported
Additional Code 2:	Not reported
Additional Code 3:	Not reported
Additional Code 4:	Not reported
Additional Code 5:	Not reported

Shipment Date:	20170518
Creation Date:	7/24/2018 18:30:44
Receipt Date:	20170519
Manifest ID:	016081088JJK
Trans EPA ID:	CAR000249672
Trans Name:	SUN ENVIRONMENTAL ENGINEERING SERVICES INC
Trans 2 EPA ID:	Not reported

CORONA FUNDAMENTAL INTERMEDIATE SCHOOL (Continued) **S113174688**

Trans 2 Name:	Not reported
TSDF EPA ID:	CAD044429835
Trans Name:	CLEAN HARBORS
TSDF Alt EPA ID:	Not reported
TSDF Alt Name:	Not reported
Waste Code Description:	551 - Laboratory waste chemicals 561 Detergent and soap
RCRA Code:	Not reported
Meth Code:	H141 - Storage, Bulking, And/Or Transfer Off Site--No Treatment/Reovery (H010-H129) Or (H131-H135)
Quantity Tons:	0.02085
Waste Quantity:	5
Quantity Unit:	G
Additional Code 1:	Not reported
Additional Code 2:	Not reported
Additional Code 3:	Not reported
Additional Code 4:	Not reported
Additional Code 5:	Not reported
Shipment Date:	20170518
Creation Date:	Not reported
Receipt Date:	Not reported
Manifest ID:	016081088JJK
Trans EPA ID:	CAR000249672
Trans Name:	SUN ENVIRONMENTAL ENGINEERING SERVICES INC
Trans 2 EPA ID:	Not reported
Trans 2 Name:	Not reported
TSDF EPA ID:	CAD044429835
Trans Name:	CLEAN HARBORS
TSDF Alt EPA ID:	Not reported
TSDF Alt Name:	Not reported
Waste Code Description:	551 - Laboratory waste chemicals 561 Detergent and soap
RCRA Code:	Not reported
Meth Code:	H141 - Storage, Bulking, And/Or Transfer Off Site--No Treatment/Reovery (H010-H129) Or (H131-H135)
Quantity Tons:	0.01
Waste Quantity:	20
Quantity Unit:	P
Additional Code 1:	Not reported
Additional Code 2:	Not reported
Additional Code 3:	Not reported
Additional Code 4:	Not reported
Additional Code 5:	Not reported
Shipment Date:	20170518
Creation Date:	Not reported
Receipt Date:	Not reported
Manifest ID:	016081088JJK
Trans EPA ID:	CAR000249672
Trans Name:	SUN ENVIRONMENTAL ENGINEERING SERVICES INC
Trans 2 EPA ID:	Not reported
Trans 2 Name:	Not reported
TSDF EPA ID:	CAD044429835
Trans Name:	CLEAN HARBORS
TSDF Alt EPA ID:	Not reported
TSDF Alt Name:	Not reported
Waste Code Description:	551 - Laboratory waste chemicals 561 Detergent and soap
RCRA Code:	D002

CORONA FUNDAMENTAL INTERMEDIATE SCHOOL (Continued) **S113174688**

Meth Code:	H141 - Storage, Bulking, And/Or Transfer Off Site--No Treatment/Reovery (H010-H129) Or (H131-H135)
Quantity Tons:	0.02085
Waste Quantity:	5
Quantity Unit:	G
Additional Code 1:	Not reported
Additional Code 2:	Not reported
Additional Code 3:	Not reported
Additional Code 4:	Not reported
Additional Code 5:	Not reported
Shipment Date:	20170518
Creation Date:	Not reported
Receipt Date:	Not reported
Manifest ID:	016081088JJK
Trans EPA ID:	CAR000249672
Trans Name:	SUN ENVIRONMENTAL ENGINEERING SERVICES INC
Trans 2 EPA ID:	Not reported
Trans 2 Name:	Not reported
TSDF EPA ID:	CAD044429835
Trans Name:	CLEAN HARBORS
TSDF Alt EPA ID:	Not reported
TSDF Alt Name:	Not reported
Waste Code Description:	551 - Laboratory waste chemicals 561 Detergent and soap
RCRA Code:	D011
Meth Code:	H141 - Storage, Bulking, And/Or Transfer Off Site--No Treatment/Reovery (H010-H129) Or (H131-H135)
Quantity Tons:	0.01
Waste Quantity:	20
Quantity Unit:	P
Additional Code 1:	D008
Additional Code 2:	D001
Additional Code 3:	Not reported
Additional Code 4:	Not reported
Additional Code 5:	Not reported
Shipment Date:	20170518
Creation Date:	Not reported
Receipt Date:	Not reported
Manifest ID:	016081088JJK
Trans EPA ID:	CAR000249672
Trans Name:	SUN ENVIRONMENTAL ENGINEERING SERVICES INC
Trans 2 EPA ID:	Not reported
Trans 2 Name:	Not reported
TSDF EPA ID:	CAD044429835
Trans Name:	CLEAN HARBORS
TSDF Alt EPA ID:	Not reported
TSDF Alt Name:	Not reported
Waste Code Description:	551 - Laboratory waste chemicals 561 Detergent and soap
RCRA Code:	Not reported
Meth Code:	H141 - Storage, Bulking, And/Or Transfer Off Site--No Treatment/Reovery (H010-H129) Or (H131-H135)
Quantity Tons:	0.01
Waste Quantity:	20
Quantity Unit:	P
Additional Code 1:	Not reported
Additional Code 2:	Not reported

CORONA FUNDAMENTAL INTERMEDIATE SCHOOL (Continued) **S113174688**

Additional Code 3:	Not reported
Additional Code 4:	Not reported
Additional Code 5:	Not reported
Shipment Date:	20170518
Creation Date:	7/24/2018 18:30:44
Receipt Date:	20170519
Manifest ID:	016081088JJK
Trans EPA ID:	CAR000249672
Trans Name:	SUN ENVIRONMENTAL ENGINEERING SERVICES INC
Trans 2 EPA ID:	Not reported
Trans 2 Name:	Not reported
TSDF EPA ID:	CAD044429835
Trans Name:	CLEAN HARBORS
TSDF Alt EPA ID:	Not reported
TSDF Alt Name:	Not reported
Waste Code Description:	551 - Laboratory waste chemicals 561 Detergent and soap
RCRA Code:	Not reported
Meth Code:	H141 - Storage, Bulking, And/Or Transfer Off Site--No Treatment/Reovery (H010-H129) Or (H131-H135)
Quantity Tons:	0.0325
Waste Quantity:	65
Quantity Unit:	P
Additional Code 1:	Not reported
Additional Code 2:	Not reported
Additional Code 3:	Not reported
Additional Code 4:	Not reported
Additional Code 5:	Not reported
Shipment Date:	20170518
Creation Date:	7/24/2018 18:30:44
Receipt Date:	20170519
Manifest ID:	016081088JJK
Trans EPA ID:	CAR000249672
Trans Name:	SUN ENVIRONMENTAL ENGINEERING SERVICES INC
Trans 2 EPA ID:	Not reported
Trans 2 Name:	Not reported
TSDF EPA ID:	CAD044429835
Trans Name:	CLEAN HARBORS
TSDF Alt EPA ID:	Not reported
TSDF Alt Name:	Not reported
Waste Code Description:	551 - Laboratory waste chemicals 561 Detergent and soap
RCRA Code:	Not reported
Meth Code:	H141 - Storage, Bulking, And/Or Transfer Off Site--No Treatment/Reovery (H010-H129) Or (H131-H135)
Quantity Tons:	0.01
Waste Quantity:	20
Quantity Unit:	P
Additional Code 1:	Not reported
Additional Code 2:	Not reported
Additional Code 3:	Not reported
Additional Code 4:	Not reported
Additional Code 5:	Not reported
Shipment Date:	20170518
Creation Date:	Not reported
Receipt Date:	Not reported

CORONA FUNDAMENTAL INTERMEDIATE SCHOOL (Continued) **S113174688**

Manifest ID:	016081088JJK
Trans EPA ID:	CAR000249672
Trans Name:	SUN ENVIRONMENTAL ENGINEERING SERVICES INC
Trans 2 EPA ID:	Not reported
Trans 2 Name:	Not reported
TSDF EPA ID:	CAD044429835
Trans Name:	CLEAN HARBORS
TSDF Alt EPA ID:	Not reported
TSDF Alt Name:	Not reported
Waste Code Description:	551 - Laboratory waste chemicals 561 Detergent and soap
RCRA Code:	D008
Meth Code:	H141 - Storage, Bulking, And/Or Transfer Off Site--No Treatment/Reovery (H010-H129) Or (H131-H135)
Quantity Tons:	0.01
Waste Quantity:	20
Quantity Unit:	P
Additional Code 1:	Not reported
Additional Code 2:	Not reported
Additional Code 3:	Not reported
Additional Code 4:	Not reported
Additional Code 5:	Not reported

Additional Info:

Year:	2005
Gen EPA ID:	CAR000060202
Shipment Date:	20051021
Creation Date:	5/24/2006 18:32:16
Receipt Date:	20051109
Manifest ID:	24577963
Trans EPA ID:	CAD983649880
Trans Name:	GENERAL ENVIRONMENTAL MANAGEMENT
Trans 2 EPA ID:	CAD982030173
Trans 2 Name:	ECOLOGY CONTROL IND
TSDF EPA ID:	CAD980884183
Trans Name:	GEM RANCHO CORDOVA LLC
TSDF Alt EPA ID:	Not reported
TSDF Alt Name:	Not reported
Waste Code Description:	551 - Laboratory waste chemicals 561 Detergent and soap
RCRA Code:	D001
Meth Code:	H01 - Transfer Station
Quantity Tons:	0.0025
Waste Quantity:	5
Quantity Unit:	P
Additional Code 1:	Not reported
Additional Code 2:	Not reported
Additional Code 3:	Not reported
Additional Code 4:	Not reported
Additional Code 5:	Not reported
Shipment Date:	20051021
Creation Date:	5/24/2006 18:32:16
Receipt Date:	20051109
Manifest ID:	24577963
Trans EPA ID:	CAD983649880
Trans Name:	GENERAL ENVIRONMENTAL MANAGEMENT
Trans 2 EPA ID:	CAD982030173

CORONA FUNDAMENTAL INTERMEDIATE SCHOOL (Continued) **S113174688**

Trans 2 Name:	ECOLOGY CONTROL IND
TSDF EPA ID:	CAD980884183
Trans Name:	GEM RANCHO CORDOVA LLC
TSDF Alt EPA ID:	Not reported
TSDF Alt Name:	Not reported
Waste Code Description:	551 - Laboratory waste chemicals 561 Detergent and soap
RCRA Code:	Not reported
Meth Code:	H01 - Transfer Station
Quantity Tons:	0.0125
Waste Quantity:	25
Quantity Unit:	P
Additional Code 1:	Not reported
Additional Code 2:	Not reported
Additional Code 3:	Not reported
Additional Code 4:	Not reported
Additional Code 5:	Not reported

Shipment Date:	20051021
Creation Date:	5/24/2006 18:32:16
Receipt Date:	20051109
Manifest ID:	24577963
Trans EPA ID:	CAD983649880
Trans Name:	GENERAL ENVIRONMENTAL MANAGEMENT
Trans 2 EPA ID:	CAD982030173
Trans 2 Name:	ECOLOGY CONTROL IND
TSDF EPA ID:	CAD980884183
Trans Name:	GEM RANCHO CORDOVA LLC
TSDF Alt EPA ID:	Not reported
TSDF Alt Name:	Not reported
Waste Code Description:	551 - Laboratory waste chemicals 561 Detergent and soap
RCRA Code:	D002
Meth Code:	H01 - Transfer Station
Quantity Tons:	0.00417
Waste Quantity:	1
Quantity Unit:	G
Additional Code 1:	Not reported
Additional Code 2:	Not reported
Additional Code 3:	Not reported
Additional Code 4:	Not reported
Additional Code 5:	Not reported

Shipment Date:	20051021
Creation Date:	5/24/2006 18:32:16
Receipt Date:	20051109
Manifest ID:	24577963
Trans EPA ID:	CAD983649880
Trans Name:	GENERAL ENVIRONMENTAL MANAGEMENT
Trans 2 EPA ID:	CAD982030173
Trans 2 Name:	ECOLOGY CONTROL IND
TSDF EPA ID:	CAD980884183
Trans Name:	GEM RANCHO CORDOVA LLC
TSDF Alt EPA ID:	Not reported
TSDF Alt Name:	Not reported
Waste Code Description:	352 - Other organic solids
RCRA Code:	Not reported
Meth Code:	H01 - Transfer Station
Quantity Tons:	0.0075

CORONA FUNDAMENTAL INTERMEDIATE SCHOOL (Continued) **S113174688**

Waste Quantity:	15
Quantity Unit:	P
Additional Code 1:	Not reported
Additional Code 2:	Not reported
Additional Code 3:	Not reported
Additional Code 4:	Not reported
Additional Code 5:	Not reported

Additional Info:

Year:	2011
Gen EPA ID:	CAR000060202
Shipment Date:	20111026
Creation Date:	7/25/2012 10:23:58
Receipt Date:	20111027
Manifest ID:	006433698JJK
Trans EPA ID:	CAD982467821
Trans Name:	SUN ENVIRONMENTAL ENGINEERING SERVICES INC
Trans 2 EPA ID:	Not reported
Trans 2 Name:	Not reported
TSDF EPA ID:	CAD008364432
Trans Name:	RHO-CHEM LLC
TSDF Alt EPA ID:	Not reported
TSDF Alt Name:	Not reported
Waste Code Description:	551 - Laboratory waste chemicals 561 Detergent and soap
RCRA Code:	D002
Meth Code:	- Not reported
Quantity Tons:	0.02085
Waste Quantity:	5
Quantity Unit:	G
Additional Code 1:	Not reported
Additional Code 2:	Not reported
Additional Code 3:	Not reported
Additional Code 4:	Not reported
Additional Code 5:	Not reported
Shipment Date:	20111026
Creation Date:	7/25/2012 10:23:58
Receipt Date:	20111027
Manifest ID:	006433698JJK
Trans EPA ID:	CAD982467821
Trans Name:	SUN ENVIRONMENTAL ENGINEERING SERVICES INC
Trans 2 EPA ID:	Not reported
Trans 2 Name:	Not reported
TSDF EPA ID:	CAD008364432
Trans Name:	RHO-CHEM LLC
TSDF Alt EPA ID:	Not reported
TSDF Alt Name:	Not reported
Waste Code Description:	213 - Hydrocarbon solvents (benzene, hexane, Stoddard, etc.
RCRA Code:	D001
Meth Code:	H141 - Storage, Bulking, And/Or Transfer Off Site--No Treatment/Reovery (H010-H129) Or (H131-H135)
Quantity Tons:	0
Waste Quantity:	0
Quantity Unit:	G
Additional Code 1:	Not reported
Additional Code 2:	Not reported

CORONA FUNDAMENTAL INTERMEDIATE SCHOOL (Continued) **S113174688**

Additional Code 3:	Not reported
Additional Code 4:	Not reported
Additional Code 5:	Not reported

Additional Info:

Year:	2000
Gen EPA ID:	CAR000060202
Shipment Date:	20000105
Creation Date:	3/7/2000 0:00:00
Receipt Date:	20000107
Manifest ID:	99830426
Trans EPA ID:	CAR000017657
Trans Name:	Not reported
Trans 2 EPA ID:	Not reported
Trans 2 Name:	Not reported
TSDF EPA ID:	CAD028409019
Trans Name:	Not reported
TSDF Alt EPA ID:	Not reported
TSDF Alt Name:	Not reported
Waste Code Description:	352 - Other organic solids
RCRA Code:	D008
Meth Code:	H01 - Transfer Station
Quantity Tons:	0.75
Waste Quantity:	1500
Quantity Unit:	P
Additional Code 1:	Not reported
Additional Code 2:	Not reported
Additional Code 3:	Not reported
Additional Code 4:	Not reported
Additional Code 5:	Not reported

HWTS:

Name:	CORONA FUNDAMENTAL INTERMEDIATE SCHOOL
Address:	1230 S MAIN ST
Address 2:	Not reported
City,State,Zip:	CORONA, CA 928820000
EPA ID:	CAR000060202
Inactive Date:	Not reported
Create Date:	04/27/2000
Last Act Date:	07/20/2020
Mailing Name:	Not reported
Mailing Address:	2820 CLARK AVE
Mailing Address 2:	Not reported
Mailing City,State,Zip:	NORCO, CA 928600000
Owner Name:	CORONA NORCO UNIFIED SCH DIST
Owner Address:	2820 CLARK AVE
Owner Address 2:	Not reported
Owner City,State,Zip:	NORCO, CA 928601903
Contact Name:	TERRY LONG
Contact Address:	2820 CLARK AVE
Contact Address 2:	Not reported
City,State,Zip:	NORCO, CA 92860

NAICS:

EPA ID:	CAR000060202
Create Date:	2002-03-14 16:36:30.000

CORONA FUNDAMENTAL INTERMEDIATE SCHOOL (Continued) **S113174688**

NAICS Code:	61111
NAICS Description:	Elementary and Secondary Schools
Issued EPA ID Date:	2000-04-27 00:00:00
Inactive Date:	Not reported
Facility Name:	CORONA FUNDAMENTAL INTERMEDIATE SCHOOL
Facility Address:	1230 S MAIN ST
Facility Address 2:	Not reported
Facility City:	CORONA
Facility County:	Not reported
Facility State:	CA
Facility Zip:	928820000

---

101 SW 1/2-1 0.517 mi. 2729 ft. **JEFFERSON ELEMENTARY SCHOOL** **S112968327**
1040 SOUTH VICENTIA AVENUE **ENVIROSTOR** **N/A**
CORONA, CA 92882 **SCH**
HAZNET
HWTS

Relative: Higher

Actual: 729 ft.

ENVIROSTOR:

Name:	JEFFERSON ELEMENTARY SCHOOL
Address:	1040 SOUTH VICENTIA AVENUE
City,State,Zip:	CORONA, CA 92882
Facility ID:	60002741
Status:	No Further Action
Status Date:	05/15/2019
Site Code:	404958
Site Type:	School Investigation
Site Type Detailed:	School
Acres:	7.4
NPL:	NO
Regulatory Agencies:	SMBRP
Lead Agency:	SMBRP
Program Manager:	Aslam Shareef
Supervisor:	Shahir Haddad
Division Branch:	Southern California Schools & Brownfields Outreach
Assembly:	60
Senate:	31
Special Program:	Not reported
Restricted Use:	NO
Site Mgmt Req:	NONE SPECIFIED
Funding:	School District
Latitude:	33.87206
Longitude:	-117.5763
APN:	NONE SPECIFIED
Past Use:	AGRICULTURAL - ROW CROPS, SCHOOL - ELEMENTARY
Potential COC:	Benzene Chlordane DDD DDE DDT Endrin Methyl tertbutyl ether (MTBE Polychlorinated biphenyls (PCBs Tetrachloroethylene (PCE Toxaphene Aldrin Dieldrin TPH-MOTOR OIL
Confirmed COC:	30003-NO 30004-NO 30006-NO 30007-NO 30008-NO 30010-NO 30016-NO 30018-NO 30022-NO 30023-NO 3002502-NO 30043-NO 30207-NO
Potential Description:	NMA
Alias Name:	404958
Alias Type:	Project Code (Site Code)
Alias Name:	60002741
Alias Type:	Envirostor ID Number

Completed Info:

JEFFERSON ELEMENTARY SCHOOL (Continued) **S112968327**

Completed Area Name:	PROJECT WIDE
Completed Sub Area Name:	Not reported
Completed Document Type:	Environmental Oversight Agreement Application
Completed Date:	10/26/2018
Comments:	EOA application reviewed, billing information entered and site code requested.

Completed Area Name:	PROJECT WIDE
Completed Sub Area Name:	Not reported
Completed Document Type:	Preliminary Endangerment Assessment Report
Completed Date:	05/15/2019
Comments:	DTSC processed No Further Action

Completed Area Name:	PROJECT WIDE
Completed Sub Area Name:	Not reported
Completed Document Type:	Environmental Oversight Agreement
Completed Date:	02/14/2019
Comments:	DTSC Executed EOA Agreement

Completed Area Name:	PROJECT WIDE
Completed Sub Area Name:	Not reported
Completed Document Type:	Annual Oversight Cost Estimate
Completed Date:	02/14/2019
Comments:	February 14,2019 date has been entered (the day EOA was executed)

Future Area Name:	Not reported
Future Sub Area Name:	Not reported
Future Document Type:	Not reported
Future Due Date:	Not reported
Schedule Area Name:	Not reported
Schedule Sub Area Name:	Not reported
Schedule Document Type:	Not reported
Schedule Due Date:	Not reported
Schedule Revised Date:	Not reported

SCH:

Name:	JEFFERSON ELEMENTARY SCHOOL
Address:	1040 SOUTH VICENTIA AVENUE
City,State,Zip:	CORONA, CA 92882
Facility ID:	60002741
Site Type:	School Investigation
Site Type Detail:	School
Site Mgmt. Req.:	NONE SPECIFIED
Acres:	7.4
National Priorities List:	NO
Cleanup Oversight Agencies:	SMBRP
Lead Agency:	SMBRP
Lead Agency Description:	DTSC - Site Cleanup Program
Project Manager:	Aslam Shareef
Supervisor:	Shahir Haddad
Division Branch:	Southern California Schools & Brownfields Outreach
Site Code:	404958
Assembly:	60
Senate:	31
Special Program Status:	Not reported
Status:	No Further Action

JEFFERSON ELEMENTARY SCHOOL (Continued) **S112968327**

Status Date: 05/15/2019
Restricted Use: NO
Funding: School District
Latitude: 33.87206
Longitude: -117.5763
APN: NONE SPECIFIED
Past Use: AGRICULTURAL - ROW CROPS, SCHOOL - ELEMENTARY
Potential COC: Benzene, Chlordane, DDD, DDE, DDT, Endrin, Methyl tertbutyl ether (MTBE, Polychlorinated biphenyls (PCBs, Tetrachloroethylene (PCE, Toxaphene, Aldrin, Dieldrin, TPH-MOTOR OIL
Confirmed COC: 30003-NO, 30004-NO, 30006-NO, 30007-NO, 30008-NO, 30010-NO, 30016-NO, 30018-NO, 30022-NO, 30023-NO, 3002502-NO, 30043-NO, 30207-NO
Not reported
Potential Description: NMA
Alias Name: 404958
Alias Type: Project Code (Site Code)
Alias Name: 60002741
Alias Type: Envirostor ID Number

Completed Info:
Completed Area Name: PROJECT WIDE
Completed Sub Area Name: Not reported
Completed Document Type: Environmental Oversight Agreement Application
Completed Date: 10/26/2018
Comments: EOA application reviewed, billing information entered and site code requested.

Completed Area Name: PROJECT WIDE
Completed Sub Area Name: Not reported
Completed Document Type: Preliminary Endangerment Assessment Report
Completed Date: 05/15/2019
Comments: DTSC processed No Further Action

Completed Area Name: PROJECT WIDE
Completed Sub Area Name: Not reported
Completed Document Type: Environmental Oversight Agreement
Completed Date: 02/14/2019
Comments: DTSC Executed EOA Agreement

Completed Area Name: PROJECT WIDE
Completed Sub Area Name: Not reported
Completed Document Type: Annual Oversight Cost Estimate
Completed Date: 02/14/2019
Comments: February 14,2019 date has been entered (the day EOA was executed)

Future Area Name: Not reported
Future Sub Area Name: Not reported
Future Document Type: Not reported
Future Due Date: Not reported
Schedule Area Name: Not reported
Schedule Sub Area Name: Not reported
Schedule Document Type: Not reported
Schedule Due Date: Not reported
Schedule Revised Date: Not reported

HAZNET:
Name: CNUSD-JEFFERSON ELEMENTARY SCHOOL

JEFFERSON ELEMENTARY SCHOOL (Continued) **S112968327**

Address:	1040 S VICENTIA AVE
Address 2:	Not reported
City,State,Zip:	CORONA, CA 928824124
Contact:	RON VILLA
Telephone:	9517363226
Mailing Name:	Not reported
Mailing Address:	2820 CLARK AVE
Year:	2008
Gepaid:	CAC002627439
TSD EPA ID:	CAD009007626
CA Waste Code:	151 - Asbestos containing waste
Disposal Method:	H132 - Landfill Or Surface Impoundment That Will Be Closed As Landfill(To Include On-Site Treatment And/Or Stabilization)
Tons:	17.6

Additional Info:

Year:	2008
Gen EPA ID:	CAC002627439
Shipment Date:	20080319
Creation Date:	5/15/2008 18:30:17
Receipt Date:	20080319
Manifest ID:	004560023JJK
Trans EPA ID:	CAD053866794
Trans Name:	PATRIOT ENVIRONMENTAL SERVICE
Trans 2 EPA ID:	Not reported
Trans 2 Name:	Not reported
TSDF EPA ID:	CAD009007626
Trans Name:	AZUSA LAND RECLAMATION
TSDF Alt EPA ID:	Not reported
TSDF Alt Name:	Not reported
Waste Code Description:	151 - Asbestos-containing waste
RCRA Code:	Not reported
Meth Code:	H132 - Landfill Or Surface Impoundment That Will Be Closed As Landfill(To Include On-Site Treatment And/Or Stabilization)
Quantity Tons:	8.8
Waste Quantity:	22
Quantity Unit:	Y
Additional Code 1:	Not reported
Additional Code 2:	Not reported
Additional Code 3:	Not reported
Additional Code 4:	Not reported
Additional Code 5:	Not reported
Shipment Date:	20080314
Creation Date:	5/16/2008 18:30:07
Receipt Date:	20080314
Manifest ID:	004560022JJK
Trans EPA ID:	CAD053866794
Trans Name:	PATRIOT ENVIRONMENTAL SERVICE
Trans 2 EPA ID:	Not reported
Trans 2 Name:	Not reported
TSDF EPA ID:	CAD009007626
Trans Name:	AZUSA LAND RECLAMATION
TSDF Alt EPA ID:	Not reported

JEFFERSON ELEMENTARY SCHOOL (Continued) **S112968327**

TSDF Alt Name: Not reported
Waste Code Description: 151 - Asbestos-containing waste
RCRA Code: Not reported
Meth Code: H132 - Landfill Or Surface Impoundment That Will Be Closed As Landfill(To Include On-Site Treatment And/Or Stabilization)
Quantity Tons: 8.8
Waste Quantity: 22
Quantity Unit: Y
Additional Code 1: Not reported
Additional Code 2: Not reported
Additional Code 3: Not reported
Additional Code 4: Not reported
Additional Code 5: Not reported

HWTS:
Name: CORONA-NORCO UNIFIED SCHOOL DISTRICT
Address: 1040 S VICENTIA AVE
Address 2: Not reported
City,State,Zip: CORONA, CA 928824124
EPA ID: CAC003063816
Inactive Date: 07/20/2020
Create Date: 04/20/2020
Last Act Date: 07/21/2020
Mailing Name: Not reported
Mailing Address: 2820 CLARK AVE
Mailing Address 2: Not reported
Mailing City,State,Zip: NORCO, CA 928601903
Owner Name: MICHAEL LIN
Owner Address: 2820 CLARK AVE
Owner Address 2: Not reported
Owner City,State,Zip: NORCO, CA 928601903
Contact Name: LYNNE MURRAY
Contact Address: 2820 CLARK AVE
Contact Address 2: Not reported
City,State,Zip: NORCO, CA 928601903

NAICS:
EPA ID: CAC003063816
Create Date: 2020-04-20 12:09:05.530
NAICS Code: 92119
NAICS Description: Other General Government Support
Issued EPA ID Date: 2020-04-20 12:09:05.54700
Inactive Date: 2020-07-20 12:09:05.51300
Facility Name: CORONA-NORCO UNIFIED SCHOOL DISTRICT
Facility Address: 1040 S VICENTIA AVE
Facility Address 2: Not reported
Facility City: CORONA
Facility County: Not reported
Facility State: CA
Facility Zip: 928824124

Name: CNUSD-JEFFERSON ELEMENTARY SCHOOL
Address: 1040 S VICENTIA AVE
Address 2: Not reported
City,State,Zip: CORONA, CA 928824124
EPA ID: CAC002627439

JEFFERSON ELEMENTARY SCHOOL (Continued) **S112968327**

Inactive Date:	08/27/2008
Create Date:	02/28/2008
Last Act Date:	09/18/2008
Mailing Name:	Not reported
Mailing Address:	2820 CLARK AVE
Mailing Address 2:	Not reported
Mailing City,State,Zip:	NORCO, CA 928601903
Owner Name:	CORONA-NORCO UNIFIED SCH DIST
Owner Address:	2820 CLARK AVE
Owner Address 2:	Not reported
Owner City,State,Zip:	NORCO, CA 928601903
Contact Name:	RON VILLA
Contact Address:	1040 S VICENTIA AVE
Contact Address 2:	Not reported
City,State,Zip:	CORONA, CA 928824124

102
WNW
1/2-1
0.534 mi.
2820 ft.

ORANGE GROVE HIGH SCHOOL **ENVIROSTOR** **S118757380**
300 BUENA VISTA AVENUE **SCH** **N/A**
CORONA, CA 92882

Relative:
Lower

Actual:
645 ft.

ENVIROSTOR:

Name:	ORANGE GROVE HIGH SCHOOL
Address:	300 BUENA VISTA AVENUE
City,State,Zip:	CORONA, CA 92882
Facility ID:	70000110
Status:	No Action Required
Status Date:	03/09/2006
Site Code:	404665
Site Type:	School Investigation
Site Type Detailed:	School
Acres:	0.1
NPL:	NO
Regulatory Agencies:	SMBRP
Lead Agency:	SMBRP
Program Manager:	Not reported
Supervisor:	Shahir Haddad
Division Branch:	Southern California Schools & Brownfields Outreach
Assembly:	60
Senate:	31
Special Program:	Not reported
Restricted Use:	NO
Site Mgmt Req:	NONE SPECIFIED
Funding:	School District
Latitude:	33.87904
Longitude:	-117.5777
APN:	118-270-016, 118270016
Past Use:	FUEL - VEHICLE STORAGE/ REFUELING, SCHOOL - HIGH SCHOOL, VEHICLE MAINTENANCE
Potential COC:	Lead TPH-gas TPH-MOTOR OIL
Confirmed COC:	30025-NO 30013-NO 3002502-NO
Potential Description:	NMA
Alias Name:	118-270-016
Alias Type:	APN
Alias Name:	118270016
Alias Type:	APN
Alias Name:	404665

ORANGE GROVE HIGH SCHOOL (Continued) **S118757380**

Alias Type: Project Code (Site Code)
Alias Name: 70000110
Alias Type: Envirostor ID Number

Completed Info:
Completed Area Name: PROJECT WIDE
Completed Sub Area Name: Not reported
Completed Document Type: Phase 1
Completed Date: 03/02/2006
Comments: NA determination

Completed Area Name: PROJECT WIDE
Completed Sub Area Name: Not reported
Completed Document Type: Cost Recovery Closeout Memo
Completed Date: 03/06/2006
Comments: Not reported

Future Area Name: Not reported
Future Sub Area Name: Not reported
Future Document Type: Not reported
Future Due Date: Not reported
Schedule Area Name: Not reported
Schedule Sub Area Name: Not reported
Schedule Document Type: Not reported
Schedule Due Date: Not reported
Schedule Revised Date: Not reported

SCH:

Name: ORANGE GROVE HIGH SCHOOL
Address: 300 BUENA VISTA AVENUE
City,State,Zip: CORONA, CA 92882
Facility ID: 70000110
Site Type: School Investigation
Site Type Detail: School
Site Mgmt. Req.: NONE SPECIFIED
Acres: 0.1
National Priorities List: NO
Cleanup Oversight Agencies: SMBRP
Lead Agency: SMBRP
Lead Agency Description: DTSC - Site Cleanup Program
Project Manager: Not reported
Supervisor: Shahir Haddad
Division Branch: Southern California Schools & Brownfields Outreach
Site Code: 404665
Assembly: 60
Senate: 31
Special Program Status: Not reported
Status: No Action Required
Status Date: 03/09/2006
Restricted Use: NO
Funding: School District
Latitude: 33.87904
Longitude: -117.5777
APN: 118-270-016, 118270016
Past Use: FUEL - VEHICLE STORAGE/ REFUELING, SCHOOL - HIGH SCHOOL, VEHICLE MAINTENANCE

ORANGE GROVE HIGH SCHOOL (Continued) **S118757380**

Potential COC:	Lead, TPH-gas, TPH-MOTOR OIL
Confirmed COC:	30025-NO, 30013-NO, 3002502-NO
Potential Description:	NMA
Alias Name:	118-270-016
Alias Type:	APN
Alias Name:	118270016
Alias Type:	APN
Alias Name:	404665
Alias Type:	Project Code (Site Code)
Alias Name:	70000110
Alias Type:	Envirostor ID Number

Completed Info:

Completed Area Name:	PROJECT WIDE
Completed Sub Area Name:	Not reported
Completed Document Type:	Phase 1
Completed Date:	03/02/2006
Comments:	NA determination
Completed Area Name:	PROJECT WIDE
Completed Sub Area Name:	Not reported
Completed Document Type:	Cost Recovery Closeout Memo
Completed Date:	03/06/2006
Comments:	Not reported
Future Area Name:	Not reported
Future Sub Area Name:	Not reported
Future Document Type:	Not reported
Future Due Date:	Not reported
Schedule Area Name:	Not reported
Schedule Sub Area Name:	Not reported
Schedule Document Type:	Not reported
Schedule Due Date:	Not reported
Schedule Revised Date:	Not reported

103
ENE
1/2-1
0.545 mi.
2880 ft.

ORANGE HEIGHTS ORANGE ASSOCIATION **ENVIROSTOR** **S100201704**
215 PEARL STREET **N/A**
CORONA, CA 91720

Relative:
Lower

Actual:
633 ft.

ENVIROSTOR:

Name:	ORANGE HEIGHTS ORANGE ASSOCIATION
Address:	215 PEARL STREET
City,State,Zip:	CORONA, CA 91720
Facility ID:	33010002
Status:	No Further Action
Status Date:	03/21/1988
Site Code:	Not reported
Site Type:	Historical
Site Type Detailed:	* Historical
Acres:	Not reported
NPL:	NO
Regulatory Agencies:	NONE SPECIFIED
Lead Agency:	NONE SPECIFIED
Program Manager:	Not reported
Supervisor:	* Mmonroy
Division Branch:	Cleanup Cypress

ORANGE HEIGHTS ORANGE ASSOCIATION (Continued) **S100201704**

Assembly: 60
Senate: 31
Special Program: * CERC2
Restricted Use: NO
Site Mgmt Req: NONE SPECIFIED
Funding: Not reported
Latitude: 33.88031
Longitude: -117.5588
APN: NONE SPECIFIED
Past Use: AGRICULTURAL - ORCHARD, PESTICIDE/INSECTIDE/RODENTICIDE STORAGE
Potential COC: Phenol
Confirmed COC: 30451-NO
Potential Description: SOIL
Alias Name: 33010002
Alias Type: Envirostor ID Number

Completed Info:
Completed Area Name: PROJECT WIDE
Completed Sub Area Name: Not reported
Completed Document Type: * Discovery
Completed Date: 01/25/1983
Comments: FACILITY IDENTIFIED ID FROM RWQCB FILE SEARCH BLEED OFF FROM "ECONOMIZERS" DISCHARGED- TO R.R. DITCH;RINSE TO CITY SEWER.

Completed Area Name: PROJECT WIDE
Completed Sub Area Name: Not reported
Completed Document Type: Site Screening
Completed Date: 10/25/1994
Comments: CALSITES VALIDATION PROGRAM CONFIRMS NFA FOR DTSC.

Completed Area Name: PROJECT WIDE
Completed Sub Area Name: Not reported
Completed Document Type: Preliminary Assessment Report
Completed Date: 03/21/1988
Comments: Not reported

Completed Area Name: PROJECT WIDE
Completed Sub Area Name: Not reported
Completed Document Type: Site Screening
Completed Date: 04/01/1987
Comments: SITE SCREENING DONE PA RECOM DUE TO NEED TO DETERMINE EXACT OPERATION AND WASTES PRESENT

Future Area Name: Not reported
Future Sub Area Name: Not reported
Future Document Type: Not reported
Future Due Date: Not reported
Schedule Area Name: Not reported
Schedule Sub Area Name: Not reported
Schedule Document Type: Not reported
Schedule Due Date: Not reported
Schedule Revised Date: Not reported

104
NNW
1/2-1
0.551 mi.
2908 ft.

EDISON/CORONA #1 MGP
633 RAILROAD ST
CORONA, CA 92882

ENVIROSTOR
VCP
DEED
CERS

S106044364
N/A

Relative:
Lower

Actual:
594 ft.

ENVIROSTOR:

Name:	EDISON/CORONA #1 MGP
Address:	633 RAILROAD ST
City,State,Zip:	CORONA, CA 92882
Facility ID:	33490081
Status:	Active
Status Date:	11/09/2010
Site Code:	400323
Site Type:	Voluntary Cleanup
Site Type Detailed:	Voluntary Cleanup
Acres:	2.46
NPL:	NO
Regulatory Agencies:	SMBRP
Lead Agency:	SMBRP
Program Manager:	Gregory Shaffer
Supervisor:	Maryam Tasnif-Abbasi
Division Branch:	Cleanup Cypress
Assembly:	60
Senate:	31
Special Program:	Voluntary Cleanup Program
Restricted Use:	YES
Site Mgmt Req:	NONE SPECIFIED
Funding:	Responsible Party
Latitude:	33.88405
Longitude:	-117.5712
APN:	117-020-003, 117-020-004, 117020001, 117020003, 117020004, 117020005
Past Use:	ELECTRIC GENERATION/SUBSTATION, MANUFACTURED GAS PLANT, RAILROAD RIGHT OF WAY
Potential COC:	Arsenic Polynuclear aromatic hydrocarbons (PAHs
Confirmed COC:	Arsenic Polynuclear aromatic hydrocarbons (PAHs
Potential Description:	SOIL
Alias Name:	FORMER CORONA MANUFACTED GAS PLANT
Alias Type:	Alternate Name
Alias Name:	SOUTHERN CALIFORNIA EDISON
Alias Type:	Alternate Name
Alias Name:	TOWN GAS PLANT CORONA #1
Alias Type:	Alternate Name
Alias Name:	117-020-003
Alias Type:	APN
Alias Name:	117-020-004
Alias Type:	APN
Alias Name:	117020001
Alias Type:	APN
Alias Name:	117020003
Alias Type:	APN
Alias Name:	117020004
Alias Type:	APN
Alias Name:	117020005
Alias Type:	APN
Alias Name:	110033618805
Alias Type:	EPA (FRS #)
Alias Name:	400323
Alias Type:	Project Code (Site Code)

EDISON/CORONA #1 MGP (Continued) **S106044364**

Alias Name: 33490081
Alias Type: Envirostor ID Number
Alias Name: https://www.sce.com/
Alias Type: External Website Link / URL

Completed Info:
Completed Area Name: PROJECT WIDE
Completed Sub Area Name: Not reported
Completed Document Type: Consent Order
Completed Date: 09/20/1995
Comments: DTSC entered into a Consent Order with the Southern California Gas Company and the Southern California Edison Company. The objective of the Order is to conduct a Remedial Investigation/Feasibility Study under the oversight Study under the oversight of the Department.

Completed Area Name: On-Site Area
Completed Sub Area Name: Not reported
Completed Document Type: Land Use Restriction - Site Inspection/Visit
Completed Date: 02/05/2019
Comments: approved annual inspection report submitted by RP

Completed Area Name: On-Site Area
Completed Sub Area Name: Not reported
Completed Document Type: Land Use Restriction - Site Inspection/Visit
Completed Date: 01/24/2018
Comments: Sent email to RP approving the annual report

Completed Area Name: PROJECT WIDE
Completed Sub Area Name: Not reported
Completed Document Type: Pre-HARP Form
Completed Date: 03/13/2019
Comments: completed

Completed Area Name: PROJECT WIDE
Completed Sub Area Name: Not reported
Completed Document Type: Annual Oversight Cost Estimate
Completed Date: 10/01/2020
Comments: Not reported

Completed Area Name: On-Site Area
Completed Sub Area Name: Not reported
Completed Document Type: Certification
Completed Date: 10/23/2014
Comments: Remedial Actions completed for OU1 portion of the Edison Corona MGP#1 site

Completed Area Name: PROJECT WIDE
Completed Sub Area Name: Not reported
Completed Document Type: Correspondence
Completed Date: 12/09/2010
Comments: Not reported

Completed Area Name: PROJECT WIDE
Completed Sub Area Name: Not reported
Completed Document Type: Correspondence
Completed Date: 02/08/2008
Comments: 2008 Annual Cost Estimate letter sent to RP.

EDISON/CORONA #1 MGP (Continued) **S106044364**

Completed Area Name: On-Site Area
Completed Sub Area Name: Not reported
Completed Document Type: Land Use Restriction Monitoring Report
Completed Date: 01/09/2017
Comments: Not reported

Completed Area Name: PROJECT WIDE
Completed Sub Area Name: Not reported
Completed Document Type: Risk Assessment Report
Completed Date: 05/06/1999
Comments: Letter may have been issued at a later date.

Completed Area Name: Railroad Right-of-Way (ROW)
Completed Sub Area Name: Not reported
Completed Document Type: Remedial Action Implementation Workplan
Completed Date: 08/15/2019
Comments: Not reported

Completed Area Name: Railroad Right-of-Way (ROW)
Completed Sub Area Name: Not reported
Completed Document Type: Design/Implementation Workplan
Completed Date: 12/19/2019
Comments: Not reported

Completed Area Name: On-Site Area
Completed Sub Area Name: Not reported
Completed Document Type: Land Use Restriction Monitoring Report
Completed Date: 01/07/2021
Comments: Not reported

Completed Area Name: On-Site Area
Completed Sub Area Name: Not reported
Completed Document Type: Land Use Restriction
Completed Date: 10/20/2014
Comments: Land Use Covenant signed and filed with County

Completed Area Name: PROJECT WIDE
Completed Sub Area Name: Not reported
Completed Document Type: Annual Oversight Cost Estimate
Completed Date: 10/26/2011
Comments: 2012 Annual Cost Estimates and Letter sent out to RP

Completed Area Name: PROJECT WIDE
Completed Sub Area Name: Not reported
Completed Document Type: Remedial Investigation / Feasibility Study
Completed Date: 06/23/2000
Comments: Not reported

Completed Area Name: PROJECT WIDE
Completed Sub Area Name: Not reported
Completed Document Type: Site Screening
Completed Date: 05/06/1991
Comments: Department requested that a preliminary endangerment assessment be conducted 3/15/91. DHS met with SCE personnel to discuss PEA requirement 4/10/91. Southern California Edison Company requested an extension until 15 September 1991 for PEA submission. Extension granted until 15 September verbally.

EDISON/CORONA #1 MGP (Continued) **S106044364**

Completed Area Name: On-Site Area
Completed Sub Area Name: Not reported
Completed Document Type: Removal Action Workplan
Completed Date: 06/30/2006
Comments: DTSC approves Removal Action Workplan

Completed Area Name: On-Site Area
Completed Sub Area Name: Not reported
Completed Document Type: Fact Sheets
Completed Date: 05/10/2006
Comments: Fact sheets will be mailed on May 12, 2006.

Completed Area Name: On-Site Area
Completed Sub Area Name: Not reported
Completed Document Type: Public Notice
Completed Date: 05/10/2006
Comments: Public notice will be posted in "The Press Enterprise " newspaper (English version) on Sunday, May 14, 2006 and the "La Prensa" newspaper (Spanish version) on Friday, May 12, 2006.

Completed Area Name: PROJECT WIDE
Completed Sub Area Name: Not reported
Completed Document Type: Community Profile
Completed Date: 05/11/2006
Comments: Final Community Profile was submitted to DTSC on May 11, 2006

Completed Area Name: PROJECT WIDE
Completed Sub Area Name: Not reported
Completed Document Type: Public Participation Plan / Community Relations Plan
Completed Date: 02/28/1996
Comments: Public Participation Plan was approved by DTSC in February 1996.

Completed Area Name: On-Site Area
Completed Sub Area Name: Not reported
Completed Document Type: Site Characterization Workplan
Completed Date: 09/05/2012
Comments: Completed

Completed Area Name: On-Site Area
Completed Sub Area Name: Not reported
Completed Document Type: Removal Action Completion Report
Completed Date: 06/18/2013
Comments: None

Completed Area Name: On-Site Area
Completed Sub Area Name: Not reported
Completed Document Type: Land Use Restriction Monitoring Report
Completed Date: 03/03/2016
Comments: Not reported

Completed Area Name: PROJECT WIDE
Completed Sub Area Name: Not reported
Completed Document Type: Annual Oversight Cost Estimate
Completed Date: 08/21/2015
Comments: 2015-16 Cost Estimate letter and REW Sheet mailed to RP

Completed Area Name: PROJECT WIDE

EDISON/CORONA #1 MGP (Continued) **S106044364**

Completed Sub Area Name: Not reported
Completed Document Type: Annual Oversight Cost Estimate
Completed Date: 09/19/2013
Comments: Not reported

Completed Area Name: PROJECT WIDE
Completed Sub Area Name: Not reported
Completed Document Type: Standard Voluntary Agreement
Completed Date: 12/17/1998
Comments: Not reported

Completed Area Name: On-Site Area
Completed Sub Area Name: Not reported
Completed Document Type: CEQA - Initial Study/ Neg. Declaration
Completed Date: 06/30/2006
Comments: Not reported

Completed Area Name: PROJECT WIDE
Completed Sub Area Name: Not reported
Completed Document Type: Standard Voluntary Agreement
Completed Date: 11/05/2004
Comments: SCE entered into a voluntary clean-up agreement with DTSC. The Scope of Work under the VCA includes but is not limited to: the Removal Action Workplan, CEQA, and Implementation of the Final Removal Action Workplan

Completed Area Name: PROJECT WIDE
Completed Sub Area Name: Not reported
Completed Document Type: Annual Oversight Cost Estimate
Completed Date: 10/01/2012
Comments: Not reported

Completed Area Name: On-Site Area
Completed Sub Area Name: Not reported
Completed Document Type: Land Use Restriction - Site Inspection/Visit
Completed Date: 02/05/2020
Comments: Reviewed & approved RP submitted Annual LUC report

Completed Area Name: Railroad Right-of-Way (ROW)
Completed Sub Area Name: Not reported
Completed Document Type: Correspondence
Completed Date: 12/21/2016
Comments: Not reported

Completed Area Name: PROJECT WIDE
Completed Sub Area Name: Not reported
Completed Document Type: Annual Oversight Cost Estimate
Completed Date: 11/30/2017
Comments: Not reported

Completed Area Name: PROJECT WIDE
Completed Sub Area Name: Not reported
Completed Document Type: Annual Oversight Cost Estimate
Completed Date: 09/30/2016
Comments: Not reported

Future Area Name: Railroad Right-of-Way (ROW)

EDISON/CORONA #1 MGP (Continued) **S106044364**

Future Sub Area Name:	Not reported
Future Document Type:	Removal Action Completion Report
Future Due Date:	2022
Future Area Name:	Railroad Right-of-Way (ROW)
Future Sub Area Name:	Not reported
Future Document Type:	Land Use Restriction
Future Due Date:	2022
Future Area Name:	Railroad Right-of-Way (ROW)
Future Sub Area Name:	Not reported
Future Document Type:	Certification
Future Due Date:	2022
Schedule Area Name:	Not reported
Schedule Sub Area Name:	Not reported
Schedule Document Type:	Not reported
Schedule Due Date:	Not reported
Schedule Revised Date:	Not reported

VCP:

Name:	EDISON/CORONA #1 MGP
Address:	633 RAILROAD ST
City,State,Zip:	CORONA, CA 92882
Facility ID:	33490081
Site Type:	Voluntary Cleanup
Site Type Detail:	Voluntary Cleanup
Site Mgmt. Req.:	NONE SPECIFIED
Acres:	2.46
National Priorities List:	NO
Cleanup Oversight Agencies:	SMBRP
Lead Agency:	SMBRP
Lead Agency Description:	DTSC - Site Cleanup Program
Project Manager:	Gregory Shaffer
Supervisor:	Maryam Tasnif-Abbasi
Division Branch:	Cleanup Cypress
Site Code:	400323
Assembly:	60
Senate:	31
Special Programs Code:	Voluntary Cleanup Program
Status:	Active
Status Date:	11/09/2010
Restricted Use:	YES
Funding:	Responsible Party
Lat/Long:	33.88405 / -117.5712
APN:	117-020-003, 117-020-004, 117020001, 117020003, 117020004, 117020005
Past Use:	ELECTRIC GENERATION/SUBSTATION, MANUFACTURED GAS PLANT, RAILROAD RIGHT OF WAY
Potential COC:	30001, 30472
Confirmed COC:	30001,30472
Potential Description:	SOIL
Alias Name:	FORMER CORONA MANUFACTED GAS PLANT
Alias Type:	Alternate Name
Alias Name:	SOUTHERN CALIFORNIA EDISON
Alias Type:	Alternate Name
Alias Name:	TOWN GAS PLANT CORONA #1
Alias Type:	Alternate Name
Alias Name:	117-020-003
Alias Type:	APN
Alias Name:	117-020-004

EDISON/CORONA #1 MGP (Continued) **S106044364**

Alias Type:	APN
Alias Name:	117020001
Alias Type:	APN
Alias Name:	117020003
Alias Type:	APN
Alias Name:	117020004
Alias Type:	APN
Alias Name:	117020005
Alias Type:	APN
Alias Name:	110033618805
Alias Type:	EPA (FRS #)
Alias Name:	400323
Alias Type:	Project Code (Site Code)
Alias Name:	33490081
Alias Type:	Envirostor ID Number
Alias Name:	https://www.sce.com/
Alias Type:	External Website Link / URL

Completed Info:

Completed Area Name:	PROJECT WIDE
Completed Sub Area Name:	Not reported
Completed Document Type:	Consent Order
Completed Date:	09/20/1995
Comments:	DTSC entered into a Consent Order with the Southern California Gas Company and the Southern California Edison Company. The objective of the Order is to conduct a Remedial Investigation/Feasibility Study under the oversight Study under the oversight of the Department.

Completed Area Name:	On-Site Area
Completed Sub Area Name:	Not reported
Completed Document Type:	Land Use Restriction - Site Inspection/Visit
Completed Date:	02/05/2019
Comments:	approved annual inspection report submitted by RP

Completed Area Name:	On-Site Area
Completed Sub Area Name:	Not reported
Completed Document Type:	Land Use Restriction - Site Inspection/Visit
Completed Date:	01/24/2018
Comments:	Sent email to RP approving the annual report

Completed Area Name:	PROJECT WIDE
Completed Sub Area Name:	Not reported
Completed Document Type:	Pre-HARP Form
Completed Date:	03/13/2019
Comments:	completed

Completed Area Name:	PROJECT WIDE
Completed Sub Area Name:	Not reported
Completed Document Type:	Annual Oversight Cost Estimate
Completed Date:	10/01/2020
Comments:	Not reported

Completed Area Name:	On-Site Area
Completed Sub Area Name:	Not reported
Completed Document Type:	Certification
Completed Date:	10/23/2014
Comments:	Remedial Actions completed for OU1 portion of the Edison Corona MGP#1 site

EDISON/CORONA #1 MGP (Continued) **S106044364**

Completed Area Name: PROJECT WIDE
Completed Sub Area Name: Not reported
Completed Document Type: Correspondence
Completed Date: 12/09/2010
Comments: Not reported

Completed Area Name: PROJECT WIDE
Completed Sub Area Name: Not reported
Completed Document Type: Correspondence
Completed Date: 02/08/2008
Comments: 2008 Annual Cost Estimate letter sent to RP.

Completed Area Name: On-Site Area
Completed Sub Area Name: Not reported
Completed Document Type: Land Use Restriction Monitoring Report
Completed Date: 01/09/2017
Comments: Not reported

Completed Area Name: PROJECT WIDE
Completed Sub Area Name: Not reported
Completed Document Type: Risk Assessment Report
Completed Date: 05/06/1999
Comments: Letter may have been issued at a later date.

Completed Area Name: Railroad Right-of-Way (ROW)
Completed Sub Area Name: Not reported
Completed Document Type: Remedial Action Implementation Workplan
Completed Date: 08/15/2019
Comments: Not reported

Completed Area Name: Railroad Right-of-Way (ROW)
Completed Sub Area Name: Not reported
Completed Document Type: Design/Implementation Workplan
Completed Date: 12/19/2019
Comments: Not reported

Completed Area Name: On-Site Area
Completed Sub Area Name: Not reported
Completed Document Type: Land Use Restriction Monitoring Report
Completed Date: 01/07/2021
Comments: Not reported

Completed Area Name: On-Site Area
Completed Sub Area Name: Not reported
Completed Document Type: Land Use Restriction
Completed Date: 10/20/2014
Comments: Land Use Covenant signed and filed with County

Completed Area Name: PROJECT WIDE
Completed Sub Area Name: Not reported
Completed Document Type: Annual Oversight Cost Estimate
Completed Date: 10/26/2011
Comments: 2012 Annual Cost Estimates and Letter sent out to RP

Completed Area Name: PROJECT WIDE
Completed Sub Area Name: Not reported
Completed Document Type: Remedial Investigation / Feasibility Study

EDISON/CORONA #1 MGP (Continued) **S106044364**

Completed Date: 06/23/2000
Comments: Not reported

Completed Area Name: PROJECT WIDE
Completed Sub Area Name: Not reported
Completed Document Type: Site Screening
Completed Date: 05/06/1991
Comments: Department requested that a preliminary endangerment assessment be conducted 3/15/91. DHS met with SCE personnel to discuss PEA requirement 4/10/91. Southern California Edison Company requested an extension until 15 September 1991 for PEA submission. Extension granted until 15 September verbally.

Completed Area Name: On-Site Area
Completed Sub Area Name: Not reported
Completed Document Type: Removal Action Workplan
Completed Date: 06/30/2006
Comments: DTSC approves Removal Action Workplan

Completed Area Name: On-Site Area
Completed Sub Area Name: Not reported
Completed Document Type: Fact Sheets
Completed Date: 05/10/2006
Comments: Fact sheets will be mailed on May 12, 2006.

Completed Area Name: On-Site Area
Completed Sub Area Name: Not reported
Completed Document Type: Public Notice
Completed Date: 05/10/2006
Comments: Public notice will be posted in "The Press Enterprise " newspaper (English version) on Sunday, May 14, 2006 and the "La Prensa" newspaper (Spanish version) on Friday, May 12, 2006.

Completed Area Name: PROJECT WIDE
Completed Sub Area Name: Not reported
Completed Document Type: Community Profile
Completed Date: 05/11/2006
Comments: Final Community Profile was submitted to DTSC on May 11, 2006

Completed Area Name: PROJECT WIDE
Completed Sub Area Name: Not reported
Completed Document Type: Public Participation Plan / Community Relations Plan
Completed Date: 02/28/1996
Comments: Public Participation Plan was approved by DTSC in February 1996.

Completed Area Name: On-Site Area
Completed Sub Area Name: Not reported
Completed Document Type: Site Characterization Workplan
Completed Date: 09/05/2012
Comments: Completed

Completed Area Name: On-Site Area
Completed Sub Area Name: Not reported
Completed Document Type: Removal Action Completion Report
Completed Date: 06/18/2013
Comments: None

EDISON/CORONA #1 MGP (Continued) **S106044364**

Completed Area Name: On-Site Area
Completed Sub Area Name: Not reported
Completed Document Type: Land Use Restriction Monitoring Report
Completed Date: 03/03/2016
Comments: Not reported

Completed Area Name: PROJECT WIDE
Completed Sub Area Name: Not reported
Completed Document Type: Annual Oversight Cost Estimate
Completed Date: 08/21/2015
Comments: 2015-16 Cost Estimate letter and REW Sheet mailed to RP

Completed Area Name: PROJECT WIDE
Completed Sub Area Name: Not reported
Completed Document Type: Annual Oversight Cost Estimate
Completed Date: 09/19/2013
Comments: Not reported

Completed Area Name: PROJECT WIDE
Completed Sub Area Name: Not reported
Completed Document Type: Standard Voluntary Agreement
Completed Date: 12/17/1998
Comments: Not reported

Completed Area Name: On-Site Area
Completed Sub Area Name: Not reported
Completed Document Type: CEQA - Initial Study/ Neg. Declaration
Completed Date: 06/30/2006
Comments: Not reported

Completed Area Name: PROJECT WIDE
Completed Sub Area Name: Not reported
Completed Document Type: Standard Voluntary Agreement
Completed Date: 11/05/2004
Comments: SCE entered into a voluntary clean-up agreement with DTSC. The Scope of Work under the VCA includes but is not limited to: the Removal Action Workplan, CEQA, and Implementation of the Final Removal Action Workplan

Completed Area Name: PROJECT WIDE
Completed Sub Area Name: Not reported
Completed Document Type: Annual Oversight Cost Estimate
Completed Date: 10/01/2012
Comments: Not reported

Completed Area Name: On-Site Area
Completed Sub Area Name: Not reported
Completed Document Type: Land Use Restriction - Site Inspection/Visit
Completed Date: 02/05/2020
Comments: Reviewed & approved RP submitted Annual LUC report

Completed Area Name: Railroad Right-of-Way (ROW)
Completed Sub Area Name: Not reported
Completed Document Type: Correspondence
Completed Date: 12/21/2016
Comments: Not reported

EDISON/CORONA #1 MGP (Continued) **S106044364**

Completed Area Name: PROJECT WIDE
Completed Sub Area Name: Not reported
Completed Document Type: Annual Oversight Cost Estimate
Completed Date: 11/30/2017
Comments: Not reported

Completed Area Name: PROJECT WIDE
Completed Sub Area Name: Not reported
Completed Document Type: Annual Oversight Cost Estimate
Completed Date: 09/30/2016
Comments: Not reported

Future Area Name: Railroad Right-of-Way (ROW)
Future Sub Area Name: Not reported
Future Document Type: Removal Action Completion Report
Future Due Date: 2022
Future Area Name: Railroad Right-of-Way (ROW)
Future Sub Area Name: Not reported
Future Document Type: Land Use Restriction
Future Due Date: 2022
Future Area Name: Railroad Right-of-Way (ROW)
Future Sub Area Name: Not reported
Future Document Type: Certification
Future Due Date: 2022
Schedule Area Name: Not reported
Schedule Sub Area Name: Not reported
Schedule Document Type: Not reported
Schedule Due Date: Not reported
Schedule Revised Date: Not reported

DEED:
Name: EDISON/CORONA #1 MGP
Address: 633 RAILROAD ST
City,State,Zip: CORONA, CA 92882
Envirostor ID: 33490081
Area: ON-SITE AREA
Sub Area: Not reported
Site Type: VOLUNTARY CLEANUP
Status: ACTIVE
Agency: Not reported
Covenant Uploaded: Not reported
Deed Date(s): 10/20/2014
File Name: Envirostor Land Use Restrictions

CERS:
Name: SCE CORONA SUBSTATION
Address: 633 RAILROAD ST
City,State,Zip: CORONA, CA 92882
Site ID: 69372
CERS ID: 10172963
CERS Description: Chemical Storage Facilities

Violations:
Site ID: 69372
Site Name: SCE Corona Substation
Violation Date: 10-10-2014
Citation: HSC 6.95 25505(a)(4) - California Health and Safety Code, Chapter

EDISON/CORONA #1 MGP (Continued) **S106044364**

	6.95, Section(s) 25505(a)(4)
Violation Description:	Failure to provide initial and annual training to all employees in safety procedures in the event of a release or threatened release of a hazardous material or failure to document and maintain training records for a minimum of three years.
Violation Notes:	Returned to compliance on 12/19/2014. Obtain training documents.
Violation Division:	Corona Fire Department
Violation Program:	HMRRP
Violation Source:	CERS
Site ID:	69372
Site Name:	SCE Corona Substation
Violation Date:	03-22-2018
Citation:	Un-Specified
Violation Description:	Business Plan Program - Operations/Maintenance - General Local Ordinance
Violation Notes:	Returned to compliance on 04/24/2018. 101- NFPA placard's colors are faded (gate), please replace.- Email sent to Denise Aguiar w/picture of replaced placard.
Violation Division:	Corona Fire Department
Violation Program:	HMRRP
Violation Source:	CERS

Evaluation:

Eval General Type:	Compliance Evaluation Inspection
Eval Date:	03-22-2018
Violations Found:	Yes
Eval Type:	Routine done by local agency
Eval Notes:	Not reported
Eval Division:	Corona Fire Department
Eval Program:	HMRRP
Eval Source:	CERS
Eval General Type:	Compliance Evaluation Inspection
Eval Date:	10-10-2014
Violations Found:	Yes
Eval Type:	Routine done by local agency
Eval Notes:	SCE emailed training documents to G&G and CFD
Eval Division:	Corona Fire Department
Eval Program:	HMRRP
Eval Source:	CERS

Coordinates:

Site ID:	69372
Facility Name:	SCE Corona Substation
Env Int Type Code:	HMBP
Program ID:	10172963
Coord Name:	Not reported
Ref Point Type Desc:	Center of a facility or station.
Latitude:	33.884190
Longitude:	-117.572510

Affiliation:

Affiliation Type Desc:	CUPA District
Entity Name:	Riverside Cnty Env Health
Entity Title:	Not reported

EDISON/CORONA #1 MGP (Continued) **S106044364**

Affiliation Address:	4065 County Circle Drive, Room 104
Affiliation City:	Riverside
Affiliation State:	CA
Affiliation Country:	Not reported
Affiliation Zip:	92503
Affiliation Phone:	(951) 358-5055
Affiliation Type Desc:	Environmental Contact
Entity Name:	Environmental Notification Center
Entity Title:	Not reported
Affiliation Address:	P.O. Box 5085 (Attn: ESD, Programs & Governance)
Affiliation City:	Rosemead
Affiliation State:	CA
Affiliation Country:	Not reported
Affiliation Zip:	91770
Affiliation Phone:	Not reported
Affiliation Type Desc:	Identification Signer
Entity Name:	Roslyn Woods
Entity Title:	Consultant
Affiliation Address:	Not reported
Affiliation City:	Not reported
Affiliation State:	Not reported
Affiliation Country:	Not reported
Affiliation Zip:	Not reported
Affiliation Phone:	Not reported
Affiliation Type Desc:	Property Owner
Entity Name:	Southern California Edison
Entity Title:	Not reported
Affiliation Address:	P.O. Box 5085 (Attn: ESD, Programs & Governance)
Affiliation City:	Rosemead
Affiliation State:	CA
Affiliation Country:	United States
Affiliation Zip:	91770
Affiliation Phone:	(626) 302-1212
Affiliation Type Desc:	Legal Owner
Entity Name:	Southern California Edison
Entity Title:	Not reported
Affiliation Address:	P.O. Box 5085 (Attn: ESD, Programs & Governance)
Affiliation City:	Rosemead
Affiliation State:	CA
Affiliation Country:	United States
Affiliation Zip:	91770
Affiliation Phone:	(626) 302-1212
Affiliation Type Desc:	Document Preparer
Entity Name:	Roslyn Woods
Entity Title:	Not reported
Affiliation Address:	Not reported
Affiliation City:	Not reported
Affiliation State:	Not reported
Affiliation Country:	Not reported
Affiliation Zip:	Not reported
Affiliation Phone:	Not reported

EDISON/CORONA #1 MGP (Continued) **S106044364**

Affiliation Type Desc:	Facility Mailing Address
Entity Name:	Mailing Address
Entity Title:	Not reported
Affiliation Address:	P.O. Box 5085 (Attn: ESD, Programs & Governance)
Affiliation City:	Rosemead
Affiliation State:	CA
Affiliation Country:	Not reported
Affiliation Zip:	91770
Affiliation Phone:	Not reported

Affiliation Type Desc:	Operator
Entity Name:	Southern California Edison
Entity Title:	Not reported
Affiliation Address:	Not reported
Affiliation City:	Not reported
Affiliation State:	Not reported
Affiliation Country:	Not reported
Affiliation Zip:	Not reported
Affiliation Phone:	(626) 302-1212

Affiliation Type Desc:	Parent Corporation
Entity Name:	Southern California Edison, Transmission and Distribution Organization (TD)
Entity Title:	Not reported
Affiliation Address:	Not reported
Affiliation City:	Not reported
Affiliation State:	Not reported
Affiliation Country:	Not reported
Affiliation Zip:	Not reported
Affiliation Phone:	Not reported

105
NNE
1/2-1
0.556 mi.
2938 ft.

ALPONCO COMPANY
120 E. HARRISON
CORONA, CA 92879

ENVIROSTOR **S118757082**
N/A

Relative:
Lower

Actual:
597 ft.

ENVIROSTOR:

Name:	ALPONCO COMPANY
Address:	120 E. HARRISON
City,State,Zip:	CORONA, CA 92879
Facility ID:	60000206
Status:	No Action Required
Status Date:	01/03/2008
Site Code:	Not reported
Site Type:	Evaluation
Site Type Detailed:	Evaluation
Acres:	1
NPL:	NO
Regulatory Agencies:	SMBRP, US EPA
Lead Agency:	SMBRP
Program Manager:	Not reported
Supervisor:	* Greg Holmes
Division Branch:	Cleanup Cypress
Assembly:	60
Senate:	31
Special Program:	EPA - PASI

ALPONCO COMPANY (Continued) **S118757082**

Restricted Use: NO
Site Mgmt Req: NONE SPECIFIED
Funding: Not Applicable
Latitude: 33.8841
Longitude: -117.5647
APN: NONE SPECIFIED
Past Use: UNKNOWN
Potential COC: Perchlorate
Confirmed COC: Perchlorate
Potential Description: NMA
Alias Name: 60000206
Alias Type: Envirostor ID Number

Completed Info:
Completed Area Name: PROJECT WIDE
Completed Sub Area Name: Not reported
Completed Document Type: * Discovery
Completed Date: 06/13/2006
Comments: EPA approved the report, determined "not a valid site".

Future Area Name: Not reported
Future Sub Area Name: Not reported
Future Document Type: Not reported
Future Due Date: Not reported
Schedule Area Name: Not reported
Schedule Sub Area Name: Not reported
Schedule Document Type: Not reported
Schedule Due Date: Not reported
Schedule Revised Date: Not reported

W106 **ARCO FAC #1259** **Notify 65** **S100178678**
East **702 EAST SIXTH** **N/A**
1/2-1 **CORONA, CA 91719**
0.568 mi.
2999 ft. **Site 1 of 2 in cluster W**

Relative:
Higher

Actual:
684 ft.

NOTIFY 65:
Name: ARCO FAC #1259
Address: 702 EAST SIXTH
City,State,Zip: CORONA, CA 91719-1608
Date Reported: Not reported
Staff Initials: Not reported
Board File Number: Not reported
Facility Type: Not reported
Discharge Date: Not reported
Issue Date: Not reported
Incident Description: Not reported
Global ID: Not reported
Status: Not reported

W107 **ARCO STATION #1259** **Notify 65** **S100179163**
East **702 EAST SIXTH STREET** **N/A**
1/2-1 **CORONA, CA 91719**
0.568 mi.
2999 ft. **Site 2 of 2 in cluster W**

Relative: **Higher**
Actual: **684 ft.**

NOTIFY 65:

Name:	ARCO STATION #1259
Address:	702 EAST SIXTH STREET
City,State,Zip:	CORONA, CA 91719-1608
Date Reported:	Not reported
Staff Initials:	Not reported
Board File Number:	Not reported
Facility Type:	Not reported
Discharge Date:	Not reported
Issue Date:	Not reported
Incident Description:	Not reported
Global ID:	Not reported
Status:	Not reported

---

108 **SUNKIST GROWERS/LEMON PRODUCTS DIVISIONS** **ENVIROSTOR** **S105023403**
NE **310 NORTH JOY STREET** **HIST CORTESE** **N/A**
1/2-1 **CORONA, CA 91720**
0.572 mi.
3018 ft.

Relative: **Lower**
Actual: **609 ft.**

ENVIROSTOR:

Name:	SUNKIST GROWERS/LEMON PRODUCTS DIVISIONS
Address:	310 NORTH JOY STREET
City,State,Zip:	CORONA, CA 91720
Facility ID:	33010003
Status:	Refer: Other Agency
Status Date:	04/01/1987
Site Code:	Not reported
Site Type:	Historical
Site Type Detailed:	* Historical
Acres:	Not reported
NPL:	NO
Regulatory Agencies:	NONE SPECIFIED
Lead Agency:	NONE SPECIFIED
Program Manager:	Not reported
Supervisor:	* Mmonroy
Division Branch:	Cleanup Cypress
Assembly:	60
Senate:	31
Special Program:	Not reported
Restricted Use:	NO
Site Mgmt Req:	NONE SPECIFIED
Funding:	Not reported
Latitude:	33.88208
Longitude:	-117.5607
APN:	NONE SPECIFIED
Past Use:	NONE SPECIFIED
Potential COC:	* CONTAMINATED SOIL Asbestos Containing Materials (ACM * WASTE OIL & MIXED OIL Polychlorinated biphenyls (PCBs
Confirmed COC:	NONE SPECIFIED
Potential Description:	NONE SPECIFIED
Alias Name:	33010003
Alias Type:	Envirostor ID Number

SUNKIST GROWERS/LEMON PRODUCTS DIVISIONS (Continued) **S105023403**

Completed Info:

Completed Area Name:	PROJECT WIDE
Completed Sub Area Name:	Not reported
Completed Document Type:	* Discovery
Completed Date:	01/25/1983
Comments:	FACILITY IDENTIFIED ID FROM RWQCB FILE SEARCH EFFLUENTS INCLUDE BOD,COD

Completed Area Name:	PROJECT WIDE
Completed Sub Area Name:	Not reported
Completed Document Type:	Site Screening
Completed Date:	11/21/1994
Comments:	CALSITES VALIDATION PROGRAM CONFIRMS NFA FOR DTSC.

Completed Area Name:	PROJECT WIDE
Completed Sub Area Name:	Not reported
Completed Document Type:	Site Screening
Completed Date:	04/01/1987
Comments:	SITE SCREENING DONE SPILL OF PCB CONTM OIL AND ASBESTOS WST DURING DEMOLITION OF BLDG. C-U OF SITE DONE BY CROSBY AND OVERTON W/ DHS AND COUNTY HEALTH DEPT OVERSIGHT

Future Area Name:	Not reported
Future Sub Area Name:	Not reported
Future Document Type:	Not reported
Future Due Date:	Not reported
Schedule Area Name:	Not reported
Schedule Sub Area Name:	Not reported
Schedule Document Type:	Not reported
Schedule Due Date:	Not reported
Schedule Revised Date:	Not reported

HIST CORTESE:

edr_fname:	SUNKIST GROWERS/LEMON PRO
edr_fadd1:	310 JOY
City,State,Zip:	CORONA, CA 92660
Region:	CORTESE
Facility County Code:	33
Reg By:	CALSI
Reg Id:	33010003

109
ENE
1/2-1
0.659 mi.
3482 ft.

SAN CLEMENTE BUSINESS PARK
215 JOY ST
CORONA, CA 91720

LUST **S100231379**
HIST CORTESE **N/A**
Notify 65

Relative:
Lower

Actual:
611 ft.

LUST REG 8:

Name:	SAN CLEMENTE BUSINESS PARK
Address:	215 JOY ST
City:	CORONA
Region:	8
County:	Riverside
Regional Board:	Santa Ana Region
Facility Status:	Case Closed
Case Number:	083301375T
Local Case Num:	891138

SAN CLEMENTE BUSINESS PARK (Continued) **S100231379**

Case Type:	Soil only
Substance:	Diesel
Qty Leaked:	Not reported
Abate Method:	Excavate and Treat - remove contaminated soil and treat (includes spreading or land farming)
Cross Street:	HARRISON
Enf Type:	None Taken
Funding:	Not reported
How Discovered:	Tank Closure
How Stopped:	Not reported
Leak Cause:	Not reported
Leak Source:	UNK
Global ID:	T0606500168
How Stopped Date:	12/15/1989
Enter Date:	12/23/1989
Date Confirmation of Leak Began:	Not reported
Date Preliminary Assessment Began:	12/29/1989
Discover Date:	12/15/1989
Enforcement Date:	1/1/1965
Close Date:	8/19/1994
Date Prelim Assessment Workplan Submitted:	Not reported
Date Pollution Characterization Began:	5/29/1990
Date Remediation Plan Submitted:	7/20/1990
Date Remedial Action Underway:	11/1/1990
Date Post Remedial Action Monitoring:	Not reported
Enter Date:	12/23/1989
GW Qualifies:	Not reported
Soil Qualifies:	Not reported
Operator:	Not reported
Facility Contact:	Not reported
Interim:	Not reported
Oversite Program:	LUST
Latitude:	33.8824726
Longitude:	-117.5601928
MTBE Date:	Not reported
Max MTBE GW:	Not reported
MTBE Concentration:	0
Max MTBE Soil:	Not reported
MTBE Fuel:	0
MTBE Tested:	Not Required to be Tested.
MTBE Class:	*
Staff:	CAB
Staff Initials:	UNK
Lead Agency:	Local Agency
Local Agency:	33000L
Hydr Basin #:	UPPER SANTA ANA VALL
Beneficial:	Not reported
Priority:	Not reported
Cleanup Fund Id:	Not reported
Work Suspended:	Not reported

Summary: ON-SITE BIOREMEDIATION OF EXCAVATED SOIL AND VAPOR EXTRACTION RESIDUAL SOIL.

RIVERSIDE CO. LUST:

Name:	SAN CLEMENTE BUSINESS PARK
Address:	215 N JOY ST
City,State,Zip:	CORONA, CA
Region:	RIVERSIDE

SAN CLEMENTE BUSINESS PARK (Continued) **S100231379**

Facility ID:	891138
Employee:	Boltinghous-LOP
Site Closed:	Yes
Case Type:	Soil only
Facility Status:	closed/action completed
Casetype Decode:	Soil only is impacted
Fstatus Decode:	Closed/Action completed

HIST CORTESE:

edr_fname:	SAN CLEMENTE BUSINESS PAR
edr_fadd1:	215 JOY
City,State,Zip:	CORONA, CA 91720
Region:	CORTESE
Facility County Code:	33
Reg By:	LTNKA
Reg Id:	083301375T

NOTIFY 65:

Name:	SAN CLEMENTE BUSINESS PARK
Address:	215 N. JOY
City,State,Zip:	CORONA, CA 91719-1323
Date Reported:	Not reported
Staff Initials:	Not reported
Board File Number:	Not reported
Facility Type:	Not reported
Discharge Date:	Not reported
Issue Date:	Not reported
Incident Description:	Not reported
Global ID:	Not reported
Status:	Not reported

110
East
1/2-1
0.738 mi.
3896 ft.

FMC CORPORATION **ENVIROSTOR** **S118757085**
1027 E. 3RD ST **N/A**
CORONA, CA 92879

Relative:
Lower

Actual:
637 ft.

ENVIROSTOR:

Name:	FMC CORPORATION
Address:	1027 E. 3RD ST
City,State,Zip:	CORONA, CA 92879
Facility ID:	60000226
Status:	No Action Required
Status Date:	01/16/2008
Site Code:	Not reported
Site Type:	Evaluation
Site Type Detailed:	Evaluation
Acres:	1
NPL:	NO
Regulatory Agencies:	SMBRP, US EPA
Lead Agency:	SMBRP
Program Manager:	Not reported
Supervisor:	* Greg Holmes
Division Branch:	Cleanup Cypress
Assembly:	60
Senate:	31
Special Program:	EPA - PASI

FMC CORPORATION (Continued) **S118757085**

Restricted Use:	NO
Site Mgmt Req:	NONE SPECIFIED
Funding:	Not Applicable
Latitude:	33.87822
Longitude:	-117.5553
APN:	NONE SPECIFIED
Past Use:	MANUFACTURING - METAL
Potential COC:	NONE SPECIFIED No Contaminants found
Confirmed COC:	NONE SPECIFIED
Potential Description:	NMA
Alias Name:	60000226
Alias Type:	Envirostor ID Number

Completed Info:

Completed Area Name:	PROJECT WIDE
Completed Sub Area Name:	Not reported
Completed Document Type:	* Discovery
Completed Date:	06/13/2006
Comments:	EPA approved the report.
Future Area Name:	Not reported
Future Sub Area Name:	Not reported
Future Document Type:	Not reported
Future Due Date:	Not reported
Schedule Area Name:	Not reported
Schedule Sub Area Name:	Not reported
Schedule Document Type:	Not reported
Schedule Due Date:	Not reported
Schedule Revised Date:	Not reported

111
ESE
1/2-1
0.757 mi.
3999 ft.

LINCOLN ALTERNATIVE ELEMENTARY SCHOOL
1041 FULLERTON ROAD
CORONA, CA 92879

ENVIROSTOR
SCH
CERS

S118757175
N/A

Relative:
Higher

Actual:
724 ft.

ENVIROSTOR:

Name:	LINCOLN ALTERNATIVE ELEMENTARY SCHOOL
Address:	1041 FULLERTON ROAD
City,State,Zip:	CORONA, CA 92879
Facility ID:	60000845
Status:	No Action Required
Status Date:	03/04/2016
Site Code:	404782
Site Type:	School Investigation
Site Type Detailed:	School
Acres:	2.6
NPL:	NO
Regulatory Agencies:	SMBRP
Lead Agency:	SMBRP
Program Manager:	Scarlett Zhai
Supervisor:	Shahir Haddad
Division Branch:	Southern California Schools & Brownfields Outreach
Assembly:	60
Senate:	31
Special Program:	Not reported
Restricted Use:	NO
Site Mgmt Req:	NONE SPECIFIED

LINCOLN ALTERNATIVE ELEMENTARY SCHOOL (Continued) **S118757175**

Funding: School District
Latitude: 33.87025
Longitude: -117.5555
APN: 111-170-032, 111170032
Past Use: AGRICULTURAL - ORCHARD
Potential COC: NONE SPECIFIED No Contaminants found
Confirmed COC: No Contaminants found
Potential Description: NMA
Alias Name: 111-170-032
Alias Type: APN
Alias Name: 111170032
Alias Type: APN
Alias Name: 404782
Alias Type: Project Code (Site Code)
Alias Name: 60000845
Alias Type: Envirostor ID Number

Completed Info:
Completed Area Name: PROJECT WIDE
Completed Sub Area Name: Not reported
Completed Document Type: Cost Recovery Closeout Memo
Completed Date: 10/15/2008
Comments: DTSC issued a CRU memo.

Completed Area Name: PROJECT WIDE
Completed Sub Area Name: Not reported
Completed Document Type: Preliminary Endangerment Assessment Report
Completed Date: 09/08/2008
Comments: DTSC approved the site with No Further Action determination

Completed Area Name: PROJECT WIDE
Completed Sub Area Name: Not reported
Completed Document Type: Preliminary Endangerment Assessment Workplan
Completed Date: 05/15/2008
Comments: DTSC conditionally approved the PEA Tech Memo

Completed Area Name: PROJECT WIDE
Completed Sub Area Name: Not reported
Completed Document Type: Phase 1
Completed Date: 03/04/2016
Comments: DTSC concurs that no action is required at the site.

Completed Area Name: PROJECT WIDE
Completed Sub Area Name: Not reported
Completed Document Type: Site Inspections/Visit (Non LUR)
Completed Date: 09/04/2008
Comments: Site visit conducted by DTSC staff.

Completed Area Name: PROJECT WIDE
Completed Sub Area Name: Not reported
Completed Document Type: Environmental Oversight Agreement
Completed Date: 03/19/2008
Comments: Rec'd executed EOA. Mailed overnight to the district.

Completed Area Name: PROJECT WIDE
Completed Sub Area Name: Not reported
Completed Document Type: Cost Recovery Closeout Memo
Completed Date: 03/07/2017

LINCOLN ALTERNATIVE ELEMENTARY SCHOOL (Continued) **S118757175**

Comments:	Closeout Form 1554 submitted 3/6/17 and processed by CRBU on 3/7/17; closeout complete.
Future Area Name:	Not reported
Future Sub Area Name:	Not reported
Future Document Type:	Not reported
Future Due Date:	Not reported
Schedule Area Name:	Not reported
Schedule Sub Area Name:	Not reported
Schedule Document Type:	Not reported
Schedule Due Date:	Not reported
Schedule Revised Date:	Not reported

SCH:

Name:	LINCOLN ALTERNATIVE ELEMENTARY SCHOOL
Address:	1041 FULLERTON ROAD
City,State,Zip:	CORONA, CA 92879
Facility ID:	60000845
Site Type:	School Investigation
Site Type Detail:	School
Site Mgmt. Req.:	NONE SPECIFIED
Acres:	2.6
National Priorities List:	NO
Cleanup Oversight Agencies:	SMBRP
Lead Agency:	SMBRP
Lead Agency Description:	DTSC - Site Cleanup Program
Project Manager:	Scarlett Zhai
Supervisor:	Shahir Haddad
Division Branch:	Southern California Schools & Brownfields Outreach
Site Code:	404782
Assembly:	60
Senate:	31
Special Program Status:	Not reported
Status:	No Action Required
Status Date:	03/04/2016
Restricted Use:	NO
Funding:	School District
Latitude:	33.87025
Longitude:	-117.5555
APN:	111-170-032, 111170032
Past Use:	AGRICULTURAL - ORCHARD
Potential COC:	NONE SPECIFIED, No Contaminants found
Confirmed COC:	No Contaminants found
Potential Description:	NMA
Alias Name:	111-170-032
Alias Type:	APN
Alias Name:	111170032
Alias Type:	APN
Alias Name:	404782
Alias Type:	Project Code (Site Code)
Alias Name:	60000845
Alias Type:	Envirostor ID Number

Completed Info:

Completed Area Name:	PROJECT WIDE
Completed Sub Area Name:	Not reported

LINCOLN ALTERNATIVE ELEMENTARY SCHOOL (Continued) **S118757175**

Completed Document Type: Cost Recovery Closeout Memo
Completed Date: 10/15/2008
Comments: DTSC issued a CRU memo.

Completed Area Name: PROJECT WIDE
Completed Sub Area Name: Not reported
Completed Document Type: Preliminary Endangerment Assessment Report
Completed Date: 09/08/2008
Comments: DTSC approved the site with No Further Action determination

Completed Area Name: PROJECT WIDE
Completed Sub Area Name: Not reported
Completed Document Type: Preliminary Endangerment Assessment Workplan
Completed Date: 05/15/2008
Comments: DTSC conditionally approved the PEA Tech Memo

Completed Area Name: PROJECT WIDE
Completed Sub Area Name: Not reported
Completed Document Type: Phase 1
Completed Date: 03/04/2016
Comments: DTSC concurs that no action is required at the site.

Completed Area Name: PROJECT WIDE
Completed Sub Area Name: Not reported
Completed Document Type: Site Inspections/Visit (Non LUR)
Completed Date: 09/04/2008
Comments: Site visit conducted by DTSC staff.

Completed Area Name: PROJECT WIDE
Completed Sub Area Name: Not reported
Completed Document Type: Environmental Oversight Agreement
Completed Date: 03/19/2008
Comments: Rec'd executed EOA. Mailed overnight to the district.

Completed Area Name: PROJECT WIDE
Completed Sub Area Name: Not reported
Completed Document Type: Cost Recovery Closeout Memo
Completed Date: 03/07/2017
Comments: Closeout Form 1554 submitted 3/6/17 and processed by CRBU on 3/7/17; closeout complete.

Future Area Name: Not reported
Future Sub Area Name: Not reported
Future Document Type: Not reported
Future Due Date: Not reported
Schedule Area Name: Not reported
Schedule Sub Area Name: Not reported
Schedule Document Type: Not reported
Schedule Due Date: Not reported
Schedule Revised Date: Not reported

CERS:
Name: LINCOLN ALTERNATIVE
Address: 1041 FULLERTON ROAD
City,State,Zip: CORONA, CA 92879
Site ID: 339325
CERS ID: 60000845

LINCOLN ALTERNATIVE ELEMENTARY SCHOOL (Continued) **S118757175**

CERS Description: School Investigation

Affiliation:
Affiliation Type Desc: Lead Project Manager
Entity Name: XIHONG (SCARLETT) ZHAI
Entity Title: Not reported
Affiliation Address: Not reported
Affiliation City: CYPRESS
Affiliation State: CA
Affiliation Country: Not reported
Affiliation Zip: Not reported
Affiliation Phone: Not reported

Affiliation Type Desc: Supervisor
Entity Name: SHAHIR HADDAD
Entity Title: Not reported
Affiliation Address: Not reported
Affiliation City: Not reported
Affiliation State: Not reported
Affiliation Country: Not reported
Affiliation Zip: Not reported
Affiliation Phone: Not reported

112
East
1/2-1
0.826 mi.
4361 ft.

CITY OF CORONA REDEVELOPMENT AGENCY **ENVIROSTOR** **S109348598**
EAST 6TH STREET: VACANT PARCELS,1040 E. 6TH STREET: THE CHUC **N/A**
CORONA, CA 92879

Relative:
Lower

Actual:
661 ft.

ENVIROSTOR:
Name: CITY OF CORONA REDEVELOPMENT AGENCY
Address: EAST 6TH STREET: VACANT PARCELS,1040 E. 6TH STREET: THE CHUCK WAGON RESTAURANT, 1049 CIRCLE CITY DRIVE: SINGLE FAMILY RESIDENCE
City,State,Zip: CORONA, CA 92879
Facility ID: 60000996
Status: No Further Action
Status Date: 11/09/2010
Site Code: 401465
Site Type: Evaluation
Site Type Detailed: Evaluation
Acres: 4
NPL: NO
Regulatory Agencies: SMBRP
Lead Agency: SMBRP
Program Manager: Not reported
Supervisor: Eileen Mananian
Division Branch: Cleanup Cypress
Assembly: 60
Senate: 31
Special Program: EPA - Target Site Investigation
Restricted Use: NO
Site Mgmt Req: NONE SPECIFIED
Funding: EPA Grant
Latitude: 33.87445
Longitude: -117.5539
APN: 117-320-012, 117-320-014, 117-320-015, 117-320-016, 117-320-017, 117-320-018, 117-320-020, 117-320-023, 117-320-051, 117-320-059

CITY OF CORONA REDEVELOPMENT AGENCY (Continued) **S109348598**

Past Use: RESIDENTIAL AREA, UNKNOWN
Potential COC: Arsenic DDD DDE DDT Lead Polychlorinated biphenyls (PCBs
Confirmed COC: 30001-NO 30006-NO 30007-NO 30008-NO 30013-NO 30018-NO
Potential Description: SOIL
Alias Name: 117-320-012
Alias Type: APN
Alias Name: 117-320-014
Alias Type: APN
Alias Name: 117-320-015
Alias Type: APN
Alias Name: 117-320-016
Alias Type: APN
Alias Name: 117-320-017
Alias Type: APN
Alias Name: 117-320-018
Alias Type: APN
Alias Name: 117-320-020
Alias Type: APN
Alias Name: 117-320-023
Alias Type: APN
Alias Name: 117-320-051
Alias Type: APN
Alias Name: 117-320-059
Alias Type: APN
Alias Name: 401465
Alias Type: Project Code (Site Code)
Alias Name: 60000996
Alias Type: Envirostor ID Number

Completed Info:
Completed Area Name: PROJECT WIDE
Completed Sub Area Name: Not reported
Completed Document Type: Other Report
Completed Date: 10/27/2008
Comments: Targeted Site Investigation application accepted.

Completed Area Name: PROJECT WIDE
Completed Sub Area Name: Not reported
Completed Document Type: Other Report
Completed Date: 12/12/2008
Comments: Supplemental background information for Site.

Completed Area Name: PROJECT WIDE
Completed Sub Area Name: Not reported
Completed Document Type: Phase 1
Completed Date: 04/01/2009
Comments: Final Phase I ESA Report along with addendum was e-mailed to City of Corona Redevelopment Agency on 4/8/2009

Future Area Name: Not reported
Future Sub Area Name: Not reported
Future Document Type: Not reported
Future Due Date: Not reported
Schedule Area Name: Not reported
Schedule Sub Area Name: Not reported
Schedule Document Type: Not reported
Schedule Due Date: Not reported
Schedule Revised Date: Not reported

113
SSW
1/2-1
0.904 mi.
4775 ft.

CORONA CHEMICAL COMPANY
S. TAYLOR AVE. & W FOOTHILL PKY
CORONA, CA 92882

ENVIROSTOR **S118757084**
N/A

Relative:
Higher

Actual:
808 ft.

ENVIROSTOR:

Name:	CORONA CHEMICAL COMPANY
Address:	S. TAYLOR AVE. & W FOOTHILL PKY
City,State,Zip:	CORONA, CA 92882
Facility ID:	60000225
Status:	No Action Required
Status Date:	01/15/2008
Site Code:	Not reported
Site Type:	Evaluation
Site Type Detailed:	Evaluation
Acres:	1
NPL:	NO
Regulatory Agencies:	SMBRP, US EPA
Lead Agency:	SMBRP
Program Manager:	Not reported
Supervisor:	* Greg Holmes
Division Branch:	Cleanup Cypress
Assembly:	60
Senate:	31
Special Program:	EPA - PASI
Restricted Use:	NO
Site Mgmt Req:	NONE SPECIFIED
Funding:	Not Applicable
Latitude:	33.8633
Longitude:	-117.5738
APN:	NONE SPECIFIED
Past Use:	MANUFACTURING - PESTICIDES
Potential COC:	Perchlorate
Confirmed COC:	Perchlorate
Potential Description:	NMA
Alias Name:	60000225
Alias Type:	Envirostor ID Number

Completed Info:

Completed Area Name:	PROJECT WIDE
Completed Sub Area Name:	Not reported
Completed Document Type:	* Discovery
Completed Date:	04/25/2006
Comments:	EPA approved the report.
Future Area Name:	Not reported
Future Sub Area Name:	Not reported
Future Document Type:	Not reported
Future Due Date:	Not reported
Schedule Area Name:	Not reported
Schedule Sub Area Name:	Not reported
Schedule Document Type:	Not reported
Schedule Due Date:	Not reported
Schedule Revised Date:	Not reported

114
SSE
1/2-1
0.967 mi.
5108 ft.

GARRETSON ELEMENTARY SCHOOL MODERNIZATION AREA
1650 GARRETSON AVENUE
CORONA, CA 92879

ENVIROSTOR
SCH
CERS

S112870884
N/A

Relative:
Higher

Actual:
817 ft.

ENVIROSTOR:

Name:	GARRETSON ELEMENTARY SCHOOL MODERNIZATION AREA
Address:	1650 GARRETSON AVENUE
City,State,Zip:	CORONA, CA 92879
Facility ID:	60002288
Status:	No Further Action
Status Date:	06/30/2016
Site Code:	404923
Site Type:	School Investigation
Site Type Detailed:	School
Acres:	4.5
NPL:	NO
Regulatory Agencies:	SMBRP
Lead Agency:	SMBRP
Program Manager:	Scarlett Zhai
Supervisor:	Shahir Haddad
Division Branch:	Southern California Schools & Brownfields Outreach
Assembly:	, 60
Senate:	, 31
Special Program:	Not reported
Restricted Use:	NO
Site Mgmt Req:	NONE SPECIFIED
Funding:	School District
Latitude:	33.86373
Longitude:	-117.5624
APN:	109-110-018, 109-110-019
Past Use:	AGRICULTURAL - ORCHARD
Potential COC:	NONE SPECIFIED No Contaminants found
Confirmed COC:	No Contaminants found
Potential Description:	UE
Alias Name:	109-110-018
Alias Type:	APN
Alias Name:	109-110-019
Alias Type:	APN
Alias Name:	404923
Alias Type:	Project Code (Site Code)
Alias Name:	60002288
Alias Type:	Envirostor ID Number

Completed Info:

Completed Area Name:	PROJECT WIDE
Completed Sub Area Name:	Not reported
Completed Document Type:	Environmental Oversight Agreement
Completed Date:	01/21/2016
Comments:	Fully executed EOA sent to District via regular mail.
Completed Area Name:	PROJECT WIDE
Completed Sub Area Name:	Not reported
Completed Document Type:	Preliminary Endangerment Assessment Workplan
Completed Date:	03/17/2016
Comments:	DTSC concurred with the Adequacy of the PEA Tech Memo for implementation provided DTSC comments are incorporated in future work/reports.

GARRETSON ELEMENTARY SCHOOL MODERNIZATION AREA (Continued) **S112870884**

Completed Area Name:	PROJECT WIDE
Completed Sub Area Name:	Not reported
Completed Document Type:	Phase 1
Completed Date:	02/16/2016
Comments:	These are provided prior to PEA scoping meeting as historical documents. No action is required from DTSC.

Completed Area Name:	PROJECT WIDE
Completed Sub Area Name:	Not reported
Completed Document Type:	Preliminary Endangerment Assessment Report
Completed Date:	06/30/2016
Comments:	Not reported

Completed Area Name:	PROJECT WIDE
Completed Sub Area Name:	Not reported
Completed Document Type:	Correspondence
Completed Date:	09/22/2017
Comments:	DTSC sent letter regarding refund on 09/22/17.

Completed Area Name:	PROJECT WIDE
Completed Sub Area Name:	Not reported
Completed Document Type:	Cost Recovery Closeout Memo
Completed Date:	09/21/2017
Comments:	Closeout Form 1554 submitted on 10/31/16 and processed by CRBU on 9/21/17; closeout complete.

Future Area Name:	Not reported
Future Sub Area Name:	Not reported
Future Document Type:	Not reported
Future Due Date:	Not reported
Schedule Area Name:	Not reported
Schedule Sub Area Name:	Not reported
Schedule Document Type:	Not reported
Schedule Due Date:	Not reported
Schedule Revised Date:	Not reported

SCH:

Name:	GARRETSON ELEMENTARY SCHOOL MODERNIZATION AREA
Address:	1650 GARRETSON AVENUE
City,State,Zip:	CORONA, CA 92879
Facility ID:	60002288
Site Type:	School Investigation
Site Type Detail:	School
Site Mgmt. Req.:	NONE SPECIFIED
Acres:	4.5
National Priorities List:	NO
Cleanup Oversight Agencies:	SMBRP
Lead Agency:	SMBRP
Lead Agency Description:	DTSC - Site Cleanup Program
Project Manager:	Scarlett Zhai
Supervisor:	Shahir Haddad
Division Branch:	Southern California Schools & Brownfields Outreach
Site Code:	404923
Assembly:	, 60
Senate:	, 31
Special Program Status:	Not reported

GARRETSON ELEMENTARY SCHOOL MODERNIZATION AREA (Continued) **S112870884**

Status:	No Further Action
Status Date:	06/30/2016
Restricted Use:	NO
Funding:	School District
Latitude:	33.86373
Longitude:	-117.5624
APN:	109-110-018, 109-110-019
Past Use:	AGRICULTURAL - ORCHARD
Potential COC:	NONE SPECIFIED, No Contaminants found
Confirmed COC:	No Contaminants found
Potential Description:	UE
Alias Name:	109-110-018
Alias Type:	APN
Alias Name:	109-110-019
Alias Type:	APN
Alias Name:	404923
Alias Type:	Project Code (Site Code)
Alias Name:	60002288
Alias Type:	Envirostor ID Number

Completed Info:

Completed Area Name:	PROJECT WIDE
Completed Sub Area Name:	Not reported
Completed Document Type:	Environmental Oversight Agreement
Completed Date:	01/21/2016
Comments:	Fully executed EOA sent to District via regular mail.

Completed Area Name:	PROJECT WIDE
Completed Sub Area Name:	Not reported
Completed Document Type:	Preliminary Endangerment Assessment Workplan
Completed Date:	03/17/2016
Comments:	DTSC concurred with the Adequacy of the PEA Tech Memo for implementation provided DTSC comments are incorporated in future work/reports.

Completed Area Name:	PROJECT WIDE
Completed Sub Area Name:	Not reported
Completed Document Type:	Phase 1
Completed Date:	02/16/2016
Comments:	These are provided prior to PEA scoping meeting as historical documents. No action is required from DTSC.

Completed Area Name:	PROJECT WIDE
Completed Sub Area Name:	Not reported
Completed Document Type:	Preliminary Endangerment Assessment Report
Completed Date:	06/30/2016
Comments:	Not reported

Completed Area Name:	PROJECT WIDE
Completed Sub Area Name:	Not reported
Completed Document Type:	Correspondence
Completed Date:	09/22/2017
Comments:	DTSC sent letter regarding refund on 09/22/17.

Completed Area Name:	PROJECT WIDE
Completed Sub Area Name:	Not reported
Completed Document Type:	Cost Recovery Closeout Memo
Completed Date:	09/21/2017

GARRETSON ELEMENTARY SCHOOL MODERNIZATION AREA (Continued) **S112870884**

Comments: Closeout Form 1554 submitted on 10/31/16 and processed by CRBU on 9/21/17; closeout complete.

Future Area Name: Not reported
Future Sub Area Name: Not reported
Future Document Type: Not reported
Future Due Date: Not reported
Schedule Area Name: Not reported
Schedule Sub Area Name: Not reported
Schedule Document Type: Not reported
Schedule Due Date: Not reported
Schedule Revised Date: Not reported

CERS:
Name: GARRETSON ELEMENTARY
Address: 1650 GARRETSON AVENUE
City,State,Zip: CORONA, CA 92879
Site ID: 363352
CERS ID: 60002288
CERS Description: School Investigation

Affiliation:
Affiliation Type Desc: Lead Project Manager
Entity Name: XIHONG (SCARLETT) ZHAI
Entity Title: Not reported
Affiliation Address: Not reported
Affiliation City: CYPRESS
Affiliation State: CA
Affiliation Country: Not reported
Affiliation Zip: Not reported
Affiliation Phone: Not reported

Affiliation Type Desc: Supervisor
Entity Name: SHAHIR HADDAD
Entity Title: Not reported
Affiliation Address: Not reported
Affiliation City: Not reported
Affiliation State: Not reported
Affiliation Country: Not reported
Affiliation Zip: Not reported
Affiliation Phone: Not reported

Count: 3 records.

ORPHAN SUMMARY

City	EDR ID	Site Name	Site Address	Zip	Database(s)
CORONA	S106797642	WU PROPERTY, FIELDSTONE COMMUNTIES	SE CONER OF MONTOYA DR. AND TA	92882	ENVIROSTOR
CORONA	S108543029	LYON/COPLEY CORONA ASSO. L.P.	N/A MAIN STREET-LOT 102		CPS-SLIC
CORONA	1008407668	EDISON/CORONA MGP	633 RAILROAD STREET	92882	EDR MGP

GOVERNMENT RECORDS SEARCHED / DATA CURRENCY TRACKING

To maintain currency of the following federal and state databases, EDR contacts the appropriate governmental agency on a monthly or quarterly basis, as required.

Number of Days to Update: Provides confirmation that EDR is reporting records that have been updated within 90 days from the date the government agency made the information available to the public.

STANDARD ENVIRONMENTAL RECORDS

Federal NPL site list

NPL: National Priority List

National Priorities List (Superfund). The NPL is a subset of CERCLIS and identifies over 1,200 sites for priority cleanup under the Superfund Program. NPL sites may encompass relatively large areas. As such, EDR provides polygon coverage for over 1,000 NPL site boundaries produced by EPA's Environmental Photographic Interpretation Center (EPIC) and regional EPA offices.

Date of Government Version: 07/29/2021
Date Data Arrived at EDR: 08/04/2021
Date Made Active in Reports: 08/31/2021
Number of Days to Update: 27

Source: EPA
Telephone: N/A
Last EDR Contact: 09/01/2021
Next Scheduled EDR Contact: 10/11/2021
Data Release Frequency: Quarterly

NPL Site Boundaries

Sources:

EPA's Environmental Photographic Interpretation Center (EPIC)
Telephone: 202-564-7333

EPA Region 1
Telephone 617-918-1143

EPA Region 6
Telephone: 214-655-6659

EPA Region 3
Telephone 215-814-5418

EPA Region 7
Telephone: 913-551-7247

EPA Region 4
Telephone 404-562-8033

EPA Region 8
Telephone: 303-312-6774

EPA Region 5
Telephone 312-886-6686

EPA Region 9
Telephone: 415-947-4246

EPA Region 10
Telephone 206-553-8665

Proposed NPL: Proposed National Priority List Sites

A site that has been proposed for listing on the National Priorities List through the issuance of a proposed rule in the Federal Register. EPA then accepts public comments on the site, responds to the comments, and places on the NPL those sites that continue to meet the requirements for listing.

Date of Government Version: 07/29/2021
Date Data Arrived at EDR: 08/04/2021
Date Made Active in Reports: 08/31/2021
Number of Days to Update: 27

Source: EPA
Telephone: N/A
Last EDR Contact: 09/01/2021
Next Scheduled EDR Contact: 10/11/2021
Data Release Frequency: Quarterly

NPL LIENS: Federal Superfund Liens

Federal Superfund Liens. Under the authority granted the USEPA by CERCLA of 1980, the USEPA has the authority to file liens against real property in order to recover remedial action expenditures or when the property owner received notification of potential liability. USEPA compiles a listing of filed notices of Superfund Liens.

Date of Government Version: 10/15/1991
Date Data Arrived at EDR: 02/02/1994
Date Made Active in Reports: 03/30/1994
Number of Days to Update: 56

Source: EPA
Telephone: 202-564-4267
Last EDR Contact: 08/15/2011
Next Scheduled EDR Contact: 11/28/2011
Data Release Frequency: No Update Planned

Federal Delisted NPL site list

Delisted NPL: National Priority List Deletions

The National Oil and Hazardous Substances Pollution Contingency Plan (NCP) establishes the criteria that the EPA uses to delete sites from the NPL. In accordance with 40 CFR 300.425.(e), sites may be deleted from the NPL where no further response is appropriate.

Date of Government Version: 07/29/2021
Date Data Arrived at EDR: 08/04/2021
Date Made Active in Reports: 08/31/2021
Number of Days to Update: 27

Source: EPA
Telephone: N/A
Last EDR Contact: 09/01/2021
Next Scheduled EDR Contact: 10/11/2021
Data Release Frequency: Quarterly

Federal CERCLIS list

FEDERAL FACILITY: Federal Facility Site Information listing

A listing of National Priority List (NPL) and Base Realignment and Closure (BRAC) sites found in the Comprehensive Environmental Response, Compensation and Liability Information System (CERCLIS) Database where EPA Federal Facilities Restoration and Reuse Office is involved in cleanup activities.

Date of Government Version: 02/22/2021
Date Data Arrived at EDR: 03/30/2021
Date Made Active in Reports: 06/17/2021
Number of Days to Update: 79

Source: Environmental Protection Agency
Telephone: 703-603-8704
Last EDR Contact: 06/23/2021
Next Scheduled EDR Contact: 10/11/2021
Data Release Frequency: Varies

SEMS: Superfund Enterprise Management System

SEMS (Superfund Enterprise Management System) tracks hazardous waste sites, potentially hazardous waste sites, and remedial activities performed in support of EPA's Superfund Program across the United States. The list was formerly know as CERCLIS, renamed to SEMS by the EPA in 2015. The list contains data on potentially hazardous waste sites that have been reported to the USEPA by states, municipalities, private companies and private persons, pursuant to Section 103 of the Comprehensive Environmental Response, Compensation, and Liability Act (CERCLA). This dataset also contains sites which are either proposed to or on the National Priorities List (NPL) and the sites which are in the screening and assessment phase for possible inclusion on the NPL.

Date of Government Version: 07/29/2021
Date Data Arrived at EDR: 08/04/2021
Date Made Active in Reports: 08/31/2021
Number of Days to Update: 27

Source: EPA
Telephone: 800-424-9346
Last EDR Contact: 09/01/2021
Next Scheduled EDR Contact: 10/25/2021
Data Release Frequency: Quarterly

Federal CERCLIS NFRAP site list

SEMS-ARCHIVE: Superfund Enterprise Management System Archive

SEMS-ARCHIVE (Superfund Enterprise Management System Archive) tracks sites that have no further interest under the Federal Superfund Program based on available information. The list was formerly known as the CERCLIS-NFRAP, renamed to SEMS ARCHIVE by the EPA in 2015. EPA may perform a minimal level of assessment work at a site while it is archived if site conditions change and/or new information becomes available. Archived sites have been removed and archived from the inventory of SEMS sites. Archived status indicates that, to the best of EPA's knowledge, assessment at a site has been completed and that EPA has determined no further steps will be taken to list the site on the National Priorities List (NPL), unless information indicates this decision was not appropriate or other considerations require a recommendation for listing at a later time. The decision does not necessarily mean that there is no hazard associated with a given site; it only means that. based upon available information, the location is not judged to be potential NPL site.

Date of Government Version: 07/29/2021
Date Data Arrived at EDR: 08/04/2021
Date Made Active in Reports: 08/31/2021
Number of Days to Update: 27

Source: EPA
Telephone: 800-424-9346
Last EDR Contact: 09/01/2021
Next Scheduled EDR Contact: 10/25/2021
Data Release Frequency: Quarterly

Federal RCRA CORRACTS facilities list

CORRACTS: Corrective Action Report

CORRACTS identifies hazardous waste handlers with RCRA corrective action activity.

Date of Government Version: 03/22/2021
Date Data Arrived at EDR: 03/23/2021
Date Made Active in Reports: 05/19/2021
Number of Days to Update: 57

Source: EPA
Telephone: 800-424-9346
Last EDR Contact: 06/21/2021
Next Scheduled EDR Contact: 10/04/2021
Data Release Frequency: Quarterly

Federal RCRA non-CORRACTS TSD facilities list

RCRA-TSDF: RCRA - Treatment, Storage and Disposal

RCRAInfo is EPA's comprehensive information system, providing access to data supporting the Resource Conservation and Recovery Act (RCRA) of 1976 and the Hazardous and Solid Waste Amendments (HSWA) of 1984. The database includes selective information on sites which generate, transport, store, treat and/or dispose of hazardous waste as defined by the Resource Conservation and Recovery Act (RCRA). Transporters are individuals or entities that move hazardous waste from the generator offsite to a facility that can recycle, treat, store, or dispose of the waste. TSDFs treat, store, or dispose of the waste.

Date of Government Version: 03/22/2021
Date Data Arrived at EDR: 03/23/2021
Date Made Active in Reports: 05/19/2021
Number of Days to Update: 57

Source: Environmental Protection Agency
Telephone: (415) 495-8895
Last EDR Contact: 06/21/2021
Next Scheduled EDR Contact: 10/04/2021
Data Release Frequency: Quarterly

Federal RCRA generators list

RCRA-LQG: RCRA - Large Quantity Generators

RCRAInfo is EPA's comprehensive information system, providing access to data supporting the Resource Conservation and Recovery Act (RCRA) of 1976 and the Hazardous and Solid Waste Amendments (HSWA) of 1984. The database includes selective information on sites which generate, transport, store, treat and/or dispose of hazardous waste as defined by the Resource Conservation and Recovery Act (RCRA). Large quantity generators (LQGs) generate over 1,000 kilograms (kg) of hazardous waste, or over 1 kg of acutely hazardous waste per month.

Date of Government Version: 03/22/2021
Date Data Arrived at EDR: 03/23/2021
Date Made Active in Reports: 05/19/2021
Number of Days to Update: 57

Source: Environmental Protection Agency
Telephone: (415) 495-8895
Last EDR Contact: 06/21/2021
Next Scheduled EDR Contact: 10/04/2021
Data Release Frequency: Quarterly

RCRA-SQG: RCRA - Small Quantity Generators

RCRAInfo is EPA's comprehensive information system, providing access to data supporting the Resource Conservation and Recovery Act (RCRA) of 1976 and the Hazardous and Solid Waste Amendments (HSWA) of 1984. The database includes selective information on sites which generate, transport, store, treat and/or dispose of hazardous waste as defined by the Resource Conservation and Recovery Act (RCRA). Small quantity generators (SQGs) generate between 100 kg and 1,000 kg of hazardous waste per month.

Date of Government Version: 03/22/2021
Date Data Arrived at EDR: 03/23/2021
Date Made Active in Reports: 05/19/2021
Number of Days to Update: 57

Source: Environmental Protection Agency
Telephone: (415) 495-8895
Last EDR Contact: 06/21/2021
Next Scheduled EDR Contact: 10/04/2021
Data Release Frequency: Quarterly

RCRA-VSQG: RCRA - Very Small Quantity Generators (Formerly Conditionally Exempt Small Quantity Generators)

RCRAInfo is EPA's comprehensive information system, providing access to data supporting the Resource Conservation and Recovery Act (RCRA) of 1976 and the Hazardous and Solid Waste Amendments (HSWA) of 1984. The database includes selective information on sites which generate, transport, store, treat and/or dispose of hazardous waste as defined by the Resource Conservation and Recovery Act (RCRA). Very small quantity generators (VSQGs) generate less than 100 kg of hazardous waste, or less than 1 kg of acutely hazardous waste per month.

Date of Government Version: 03/22/2021
Date Data Arrived at EDR: 03/23/2021
Date Made Active in Reports: 05/19/2021
Number of Days to Update: 57

Source: Environmental Protection Agency
Telephone: (415) 495-8895
Last EDR Contact: 06/21/2021
Next Scheduled EDR Contact: 10/04/2021
Data Release Frequency: Quarterly

Federal institutional controls / engineering controls registries

LUCIS: Land Use Control Information System

LUCIS contains records of land use control information pertaining to the former Navy Base Realignment and Closure properties.

Date of Government Version: 05/10/2021
Date Data Arrived at EDR: 05/13/2021
Date Made Active in Reports: 08/03/2021
Number of Days to Update: 82

Source: Department of the Navy
Telephone: 843-820-7326
Last EDR Contact: 08/05/2021
Next Scheduled EDR Contact: 11/22/2021
Data Release Frequency: Varies

US ENG CONTROLS: Engineering Controls Sites List

A listing of sites with engineering controls in place. Engineering controls include various forms of caps, building foundations, liners, and treatment methods to create pathway elimination for regulated substances to enter environmental media or effect human health.

Date of Government Version: 05/17/2021
Date Data Arrived at EDR: 05/21/2021
Date Made Active in Reports: 08/11/2021
Number of Days to Update: 82

Source: Environmental Protection Agency
Telephone: 703-603-0695
Last EDR Contact: 08/23/2021
Next Scheduled EDR Contact: 12/06/2021
Data Release Frequency: Varies

US INST CONTROLS: Institutional Controls Sites List

A listing of sites with institutional controls in place. Institutional controls include administrative measures, such as groundwater use restrictions, construction restrictions, property use restrictions, and post remediation care requirements intended to prevent exposure to contaminants remaining on site. Deed restrictions are generally required as part of the institutional controls.

Date of Government Version: 05/17/2021
Date Data Arrived at EDR: 05/21/2021
Date Made Active in Reports: 08/11/2021
Number of Days to Update: 82

Source: Environmental Protection Agency
Telephone: 703-603-0695
Last EDR Contact: 08/23/2021
Next Scheduled EDR Contact: 12/06/2021
Data Release Frequency: Varies

Federal ERNS list

ERNS: Emergency Response Notification System

Emergency Response Notification System. ERNS records and stores information on reported releases of oil and hazardous substances.

Date of Government Version: 06/14/2021
Date Data Arrived at EDR: 06/17/2021
Date Made Active in Reports: 08/17/2021
Number of Days to Update: 61

Source: National Response Center, United States Coast Guard
Telephone: 202-267-2180
Last EDR Contact: 06/17/2021
Next Scheduled EDR Contact: 10/04/2021
Data Release Frequency: Quarterly

State- and tribal - equivalent NPL

RESPONSE: State Response Sites

Identifies confirmed release sites where DTSC is involved in remediation, either in a lead or oversight capacity. These confirmed release sites are generally high-priority and high potential risk.

Date of Government Version: 04/23/2021
Date Data Arrived at EDR: 04/23/2021
Date Made Active in Reports: 07/12/2021
Number of Days to Update: 80

Source: Department of Toxic Substances Control
Telephone: 916-323-3400
Last EDR Contact: 07/22/2021
Next Scheduled EDR Contact: 11/08/2021
Data Release Frequency: Quarterly

State- and tribal - equivalent CERCLIS

ENVIROSTOR: EnviroStor Database

The Department of Toxic Substances Control's (DTSC's) Site Mitigation and Brownfields Reuse Program's (SMBRP's) EnviroStor database identifes sites that have known contamination or sites for which there may be reasons to investigate further. The database includes the following site types: Federal Superfund sites (National Priorities List (NPL)); State Response, including Military Facilities and State Superfund; Voluntary Cleanup; and School sites. EnviroStor provides similar information to the information that was available in CalSites, and provides additional site information, including, but not limited to, identification of formerly-contaminated properties that have been released for reuse, properties where environmental deed restrictions have been recorded to prevent inappropriate land uses, and risk characterization information that is used to assess potential impacts to public health and the environment at contaminated sites.

Date of Government Version: 04/23/2021
Date Data Arrived at EDR: 04/23/2021
Date Made Active in Reports: 07/12/2021
Number of Days to Update: 80

Source: Department of Toxic Substances Control
Telephone: 916-323-3400
Last EDR Contact: 07/22/2021
Next Scheduled EDR Contact: 11/08/2021
Data Release Frequency: Quarterly

State and tribal landfill and/or solid waste disposal site lists

SWF/LF (SWIS): Solid Waste Information System

Active, Closed and Inactive Landfills. SWF/LF records typically contain an inve ntory of solid waste disposal facilities or landfills. These may be active or i nactive facilities or open dumps that failed to meet RCRA Section 4004 criteria for solid waste landfills or disposal sites.

Date of Government Version: 05/10/2021
Date Data Arrived at EDR: 05/11/2021
Date Made Active in Reports: 07/27/2021
Number of Days to Update: 77

Source: Department of Resources Recycling and Recovery
Telephone: 916-341-6320
Last EDR Contact: 08/10/2021
Next Scheduled EDR Contact: 11/22/2021
Data Release Frequency: Quarterly

State and tribal leaking storage tank lists

LUST REG 9: Leaking Underground Storage Tank Report

Orange, Riverside, San Diego counties. For more current information, please refer to the State Water Resources Control Board's LUST database.

Date of Government Version: 03/01/2001
Date Data Arrived at EDR: 04/23/2001
Date Made Active in Reports: 05/21/2001
Number of Days to Update: 28

Source: California Regional Water Quality Control Board San Diego Region (9)
Telephone: 858-637-5595
Last EDR Contact: 09/26/2011
Next Scheduled EDR Contact: 01/09/2012
Data Release Frequency: No Update Planned

LUST: Leaking Underground Fuel Tank Report (GEOTRACKER)

Leaking Underground Storage Tank (LUST) Sites included in GeoTracker. GeoTracker is the Water Boards data management system for sites that impact, or have the potential to impact, water quality in California, with emphasis on groundwater.

Date of Government Version: 06/03/2021
Date Data Arrived at EDR: 06/03/2021
Date Made Active in Reports: 08/24/2021
Number of Days to Update: 82

Source: State Water Resources Control Board
Telephone: see region list
Last EDR Contact: 09/07/2021
Next Scheduled EDR Contact: 12/20/2021
Data Release Frequency: Quarterly

LUST REG 8: Leaking Underground Storage Tanks

California Regional Water Quality Control Board Santa Ana Region (8). For more current information, please refer to the State Water Resources Control Board's LUST database.

Date of Government Version: 02/14/2005
Date Data Arrived at EDR: 02/15/2005
Date Made Active in Reports: 03/28/2005
Number of Days to Update: 41

Source: California Regional Water Quality Control Board Santa Ana Region (8)
Telephone: 909-782-4496
Last EDR Contact: 08/15/2011
Next Scheduled EDR Contact: 11/28/2011
Data Release Frequency: No Update Planned

LUST REG 7: Leaking Underground Storage Tank Case Listing

Leaking Underground Storage Tank locations. Imperial, Riverside, San Diego, Santa Barbara counties.

Date of Government Version: 02/26/2004
Date Data Arrived at EDR: 02/26/2004
Date Made Active in Reports: 03/24/2004
Number of Days to Update: 27

Source: California Regional Water Quality Control Board Colorado River Basin Region (7)
Telephone: 760-776-8943
Last EDR Contact: 08/01/2011
Next Scheduled EDR Contact: 11/14/2011
Data Release Frequency: No Update Planned

LUST REG 5: Leaking Underground Storage Tank Database

Leaking Underground Storage Tank locations. Alameda, Alpine, Amador, Butte, Colusa, Contra Costa, Calveras, El Dorado, Fresno, Glenn, Kern, Kings, Lake, Lassen, Madera, Mariposa, Merced, Modoc, Napa, Nevada, Placer, Plumas, Sacramento, San Joaquin, Shasta, Solano, Stanislaus, Sutter, Tehama, Tulare, Tuolumne, Yolo, Yuba counties.

Date of Government Version: 07/01/2008
Date Data Arrived at EDR: 07/22/2008
Date Made Active in Reports: 07/31/2008
Number of Days to Update: 9

Source: California Regional Water Quality Control Board Central Valley Region (5)
Telephone: 916-464-4834
Last EDR Contact: 07/01/2011
Next Scheduled EDR Contact: 10/17/2011
Data Release Frequency: No Update Planned

LUST REG 4: Underground Storage Tank Leak List

Los Angeles, Ventura counties. For more current information, please refer to the State Water Resources Control Board's LUST database.

Date of Government Version: 09/07/2004
Date Data Arrived at EDR: 09/07/2004
Date Made Active in Reports: 10/12/2004
Number of Days to Update: 35

Source: California Regional Water Quality Control Board Los Angeles Region (4)
Telephone: 213-576-6710
Last EDR Contact: 09/06/2011
Next Scheduled EDR Contact: 12/19/2011
Data Release Frequency: No Update Planned

LUST REG 3: Leaking Underground Storage Tank Database
Leaking Underground Storage Tank locations. Monterey, San Benito, San Luis Obispo, Santa Barbara, Santa Cruz counties.

Date of Government Version: 05/19/2003
Date Data Arrived at EDR: 05/19/2003
Date Made Active in Reports: 06/02/2003
Number of Days to Update: 14

Source: California Regional Water Quality Control Board Central Coast Region (3)
Telephone: 805-542-4786
Last EDR Contact: 07/18/2011
Next Scheduled EDR Contact: 10/31/2011
Data Release Frequency: No Update Planned

LUST REG 2: Fuel Leak List
Leaking Underground Storage Tank locations. Alameda, Contra Costa, Marin, Napa, San Francisco, San Mateo, Santa Clara, Solano, Sonoma counties.

Date of Government Version: 09/30/2004
Date Data Arrived at EDR: 10/20/2004
Date Made Active in Reports: 11/19/2004
Number of Days to Update: 30

Source: California Regional Water Quality Control Board San Francisco Bay Region (2)
Telephone: 510-622-2433
Last EDR Contact: 09/19/2011
Next Scheduled EDR Contact: 01/02/2012
Data Release Frequency: No Update Planned

LUST REG 1: Active Toxic Site Investigation
Del Norte, Humboldt, Lake, Mendocino, Modoc, Siskiyou, Sonoma, Trinity counties. For more current information, please refer to the State Water Resources Control Board's LUST database.

Date of Government Version: 02/01/2001
Date Data Arrived at EDR: 02/28/2001
Date Made Active in Reports: 03/29/2001
Number of Days to Update: 29

Source: California Regional Water Quality Control Board North Coast (1)
Telephone: 707-570-3769
Last EDR Contact: 08/01/2011
Next Scheduled EDR Contact: 11/14/2011
Data Release Frequency: No Update Planned

LUST REG 6V: Leaking Underground Storage Tank Case Listing
Leaking Underground Storage Tank locations. Inyo, Kern, Los Angeles, Mono, San Bernardino counties.

Date of Government Version: 06/07/2005
Date Data Arrived at EDR: 06/07/2005
Date Made Active in Reports: 06/29/2005
Number of Days to Update: 22

Source: California Regional Water Quality Control Board Victorville Branch Office (6)
Telephone: 760-241-7365
Last EDR Contact: 09/12/2011
Next Scheduled EDR Contact: 12/26/2011
Data Release Frequency: No Update Planned

LUST REG 6L: Leaking Underground Storage Tank Case Listing
For more current information, please refer to the State Water Resources Control Board's LUST database.

Date of Government Version: 09/09/2003
Date Data Arrived at EDR: 09/10/2003
Date Made Active in Reports: 10/07/2003
Number of Days to Update: 27

Source: California Regional Water Quality Control Board Lahontan Region (6)
Telephone: 530-542-5572
Last EDR Contact: 09/12/2011
Next Scheduled EDR Contact: 12/26/2011
Data Release Frequency: No Update Planned

INDIAN LUST R1: Leaking Underground Storage Tanks on Indian Land
A listing of leaking underground storage tank locations on Indian Land.

Date of Government Version: 04/28/2021
Date Data Arrived at EDR: 06/11/2021
Date Made Active in Reports: 09/07/2021
Number of Days to Update: 88

Source: EPA Region 1
Telephone: 617-918-1313
Last EDR Contact: 06/11/2021
Next Scheduled EDR Contact: 11/01/2021
Data Release Frequency: Varies

INDIAN LUST R7: Leaking Underground Storage Tanks on Indian Land
LUSTs on Indian land in Iowa, Kansas, and Nebraska

Date of Government Version: 06/01/2021
Date Data Arrived at EDR: 06/11/2021
Date Made Active in Reports: 09/07/2021
Number of Days to Update: 88

Source: EPA Region 7
Telephone: 913-551-7003
Last EDR Contact: 06/11/2021
Next Scheduled EDR Contact: 11/01/2021
Data Release Frequency: Varies

INDIAN LUST R8: Leaking Underground Storage Tanks on Indian Land
LUSTs on Indian land in Colorado, Montana, North Dakota, South Dakota, Utah and Wyoming.

Date of Government Version: 05/27/2021
Date Data Arrived at EDR: 06/11/2021
Date Made Active in Reports: 09/07/2021
Number of Days to Update: 88
Source: EPA Region 8
Telephone: 303-312-6271
Last EDR Contact: 06/11/2021
Next Scheduled EDR Contact: 11/01/2021
Data Release Frequency: Varies

INDIAN LUST R9: Leaking Underground Storage Tanks on Indian Land
LUSTs on Indian land in Arizona, California, New Mexico and Nevada

Date of Government Version: 05/27/2021
Date Data Arrived at EDR: 06/11/2021
Date Made Active in Reports: 09/07/2021
Number of Days to Update: 88
Source: Environmental Protection Agency
Telephone: 415-972-3372
Last EDR Contact: 06/11/2021
Next Scheduled EDR Contact: 11/01/2021
Data Release Frequency: Varies

INDIAN LUST R6: Leaking Underground Storage Tanks on Indian Land
LUSTs on Indian land in New Mexico and Oklahoma.

Date of Government Version: 05/17/2021
Date Data Arrived at EDR: 06/11/2021
Date Made Active in Reports: 09/07/2021
Number of Days to Update: 88
Source: EPA Region 6
Telephone: 214-665-6597
Last EDR Contact: 06/11/2021
Next Scheduled EDR Contact: 11/01/2021
Data Release Frequency: Varies

INDIAN LUST R10: Leaking Underground Storage Tanks on Indian Land
LUSTs on Indian land in Alaska, Idaho, Oregon and Washington.

Date of Government Version: 04/27/2021
Date Data Arrived at EDR: 06/11/2021
Date Made Active in Reports: 09/07/2021
Number of Days to Update: 88
Source: EPA Region 10
Telephone: 206-553-2857
Last EDR Contact: 06/11/2021
Next Scheduled EDR Contact: 11/01/2021
Data Release Frequency: Varies

INDIAN LUST R5: Leaking Underground Storage Tanks on Indian Land
Leaking underground storage tanks located on Indian Land in Michigan, Minnesota and Wisconsin.

Date of Government Version: 04/06/2021
Date Data Arrived at EDR: 06/11/2021
Date Made Active in Reports: 09/07/2021
Number of Days to Update: 88
Source: EPA, Region 5
Telephone: 312-886-7439
Last EDR Contact: 06/11/2021
Next Scheduled EDR Contact: 11/01/2021
Data Release Frequency: Varies

INDIAN LUST R4: Leaking Underground Storage Tanks on Indian Land
LUSTs on Indian land in Florida, Mississippi and North Carolina.

Date of Government Version: 10/02/2020
Date Data Arrived at EDR: 12/18/2020
Date Made Active in Reports: 03/12/2021
Number of Days to Update: 84
Source: EPA Region 4
Telephone: 404-562-8677
Last EDR Contact: 06/17/2021
Next Scheduled EDR Contact: 11/01/2021
Data Release Frequency: Varies

CPS-SLIC: Statewide SLIC Cases (GEOTRACKER)
Cleanup Program Sites (CPS; also known as Site Cleanups [SC] and formerly known as Spills, Leaks, Investigations, and Cleanups [SLIC] sites) included in GeoTracker. GeoTracker is the Water Boards data management system for sites that impact, or have the potential to impact, water quality in California, with emphasis on groundwater.

Date of Government Version: 06/03/2021
Date Data Arrived at EDR: 06/03/2021
Date Made Active in Reports: 08/24/2021
Number of Days to Update: 82
Source: State Water Resources Control Board
Telephone: 866-480-1028
Last EDR Contact: 09/07/2021
Next Scheduled EDR Contact: 12/20/2021
Data Release Frequency: Varies

SLIC REG 1: Active Toxic Site Investigations
The SLIC (Spills, Leaks, Investigations and Cleanup) program is designed to protect and restore water quality from spills, leaks, and similar discharges.

Date of Government Version: 04/03/2003
Date Data Arrived at EDR: 04/07/2003
Date Made Active in Reports: 04/25/2003
Number of Days to Update: 18

Source: California Regional Water Quality Control Board, North Coast Region (1)
Telephone: 707-576-2220
Last EDR Contact: 08/01/2011
Next Scheduled EDR Contact: 11/14/2011
Data Release Frequency: No Update Planned

SLIC REG 2: Spills, Leaks, Investigation & Cleanup Cost Recovery Listing
The SLIC (Spills, Leaks, Investigations and Cleanup) program is designed to protect and restore water quality from spills, leaks, and similar discharges.

Date of Government Version: 09/30/2004
Date Data Arrived at EDR: 10/20/2004
Date Made Active in Reports: 11/19/2004
Number of Days to Update: 30

Source: Regional Water Quality Control Board San Francisco Bay Region (2)
Telephone: 510-286-0457
Last EDR Contact: 09/19/2011
Next Scheduled EDR Contact: 01/02/2012
Data Release Frequency: No Update Planned

SLIC REG 3: Spills, Leaks, Investigation & Cleanup Cost Recovery Listing
The SLIC (Spills, Leaks, Investigations and Cleanup) program is designed to protect and restore water quality from spills, leaks, and similar discharges.

Date of Government Version: 05/18/2006
Date Data Arrived at EDR: 05/18/2006
Date Made Active in Reports: 06/15/2006
Number of Days to Update: 28

Source: California Regional Water Quality Control Board Central Coast Region (3)
Telephone: 805-549-3147
Last EDR Contact: 07/18/2011
Next Scheduled EDR Contact: 10/31/2011
Data Release Frequency: No Update Planned

SLIC REG 4: Spills, Leaks, Investigation & Cleanup Cost Recovery Listing
The SLIC (Spills, Leaks, Investigations and Cleanup) program is designed to protect and restore water quality from spills, leaks, and similar discharges.

Date of Government Version: 11/17/2004
Date Data Arrived at EDR: 11/18/2004
Date Made Active in Reports: 01/04/2005
Number of Days to Update: 47

Source: Region Water Quality Control Board Los Angeles Region (4)
Telephone: 213-576-6600
Last EDR Contact: 07/01/2011
Next Scheduled EDR Contact: 10/17/2011
Data Release Frequency: No Update Planned

SLIC REG 5: Spills, Leaks, Investigation & Cleanup Cost Recovery Listing
The SLIC (Spills, Leaks, Investigations and Cleanup) program is designed to protect and restore water quality from spills, leaks, and similar discharges.

Date of Government Version: 04/01/2005
Date Data Arrived at EDR: 04/05/2005
Date Made Active in Reports: 04/21/2005
Number of Days to Update: 16

Source: Regional Water Quality Control Board Central Valley Region (5)
Telephone: 916-464-3291
Last EDR Contact: 09/12/2011
Next Scheduled EDR Contact: 12/26/2011
Data Release Frequency: No Update Planned

SLIC REG 6V: Spills, Leaks, Investigation & Cleanup Cost Recovery Listing
The SLIC (Spills, Leaks, Investigations and Cleanup) program is designed to protect and restore water quality from spills, leaks, and similar discharges.

Date of Government Version: 05/24/2005
Date Data Arrived at EDR: 05/25/2005
Date Made Active in Reports: 06/16/2005
Number of Days to Update: 22

Source: Regional Water Quality Control Board, Victorville Branch
Telephone: 619-241-6583
Last EDR Contact: 08/15/2011
Next Scheduled EDR Contact: 11/28/2011
Data Release Frequency: No Update Planned

SLIC REG 6L: SLIC Sites
The SLIC (Spills, Leaks, Investigations and Cleanup) program is designed to protect and restore water quality from spills, leaks, and similar discharges.

Date of Government Version: 09/07/2004
Date Data Arrived at EDR: 09/07/2004
Date Made Active in Reports: 10/12/2004
Number of Days to Update: 35

Source: California Regional Water Quality Control Board, Lahontan Region
Telephone: 530-542-5574
Last EDR Contact: 08/15/2011
Next Scheduled EDR Contact: 11/28/2011
Data Release Frequency: No Update Planned

SLIC REG 7: SLIC List
The SLIC (Spills, Leaks, Investigations and Cleanup) program is designed to protect and restore water quality from spills, leaks, and similar discharges.

Date of Government Version: 11/24/2004
Date Data Arrived at EDR: 11/29/2004
Date Made Active in Reports: 01/04/2005
Number of Days to Update: 36

Source: California Regional Quality Control Board, Colorado River Basin Region
Telephone: 760-346-7491
Last EDR Contact: 08/01/2011
Next Scheduled EDR Contact: 11/14/2011
Data Release Frequency: No Update Planned

SLIC REG 8: Spills, Leaks, Investigation & Cleanup Cost Recovery Listing
The SLIC (Spills, Leaks, Investigations and Cleanup) program is designed to protect and restore water quality from spills, leaks, and similar discharges.

Date of Government Version: 04/03/2008
Date Data Arrived at EDR: 04/03/2008
Date Made Active in Reports: 04/14/2008
Number of Days to Update: 11

Source: California Region Water Quality Control Board Santa Ana Region (8)
Telephone: 951-782-3298
Last EDR Contact: 09/12/2011
Next Scheduled EDR Contact: 12/26/2011
Data Release Frequency: No Update Planned

SLIC REG 9: Spills, Leaks, Investigation & Cleanup Cost Recovery Listing
The SLIC (Spills, Leaks, Investigations and Cleanup) program is designed to protect and restore water quality from spills, leaks, and similar discharges.

Date of Government Version: 09/10/2007
Date Data Arrived at EDR: 09/11/2007
Date Made Active in Reports: 09/28/2007
Number of Days to Update: 17

Source: California Regional Water Quality Control Board San Diego Region (9)
Telephone: 858-467-2980
Last EDR Contact: 08/08/2011
Next Scheduled EDR Contact: 11/21/2011
Data Release Frequency: No Update Planned

State and tribal registered storage tank lists

FEMA UST: Underground Storage Tank Listing
A listing of all FEMA owned underground storage tanks.

Date of Government Version: 01/29/2021
Date Data Arrived at EDR: 02/17/2021
Date Made Active in Reports: 03/22/2021
Number of Days to Update: 33

Source: FEMA
Telephone: 202-646-5797
Last EDR Contact: 06/29/2021
Next Scheduled EDR Contact: 10/18/2021
Data Release Frequency: Varies

UST CLOSURE: Proposed Closure of Underground Storage Tank (UST) Cases
UST cases that are being considered for closure by either the State Water Resources Control Board or the Executive Director have been posted for a 60-day public comment period. UST Case Closures being proposed for consideration by the State Water Resources Control Board. These are primarily UST cases that meet closure criteria under the decisional framework in State Water Board Resolution No. 92-49 and other Board orders. UST Case Closures proposed for consideration by the Executive Director pursuant to State Water Board Resolution No. 2012-0061. These are cases that meet the criteria of the Low-Threat UST Case Closure Policy. UST Case Closure Review Denials and Approved Orders.

Date of Government Version: 05/20/2021
Date Data Arrived at EDR: 06/04/2021
Date Made Active in Reports: 08/30/2021
Number of Days to Update: 87
Source: State Water Resources Control Board
Telephone: 916-327-7844
Last EDR Contact: 09/08/2021
Next Scheduled EDR Contact: 12/20/2021
Data Release Frequency: Varies

UST: Active UST Facilities
Active UST facilities gathered from the local regulatory agencies

Date of Government Version: 06/03/2021
Date Data Arrived at EDR: 06/03/2021
Date Made Active in Reports: 08/24/2021
Number of Days to Update: 82
Source: SWRCB
Telephone: 916-341-5851
Last EDR Contact: 09/07/2021
Next Scheduled EDR Contact: 12/20/2021
Data Release Frequency: Semi-Annually

MILITARY UST SITES: Military UST Sites (GEOTRACKER)
Military ust sites

Date of Government Version: 06/03/2021
Date Data Arrived at EDR: 06/03/2021
Date Made Active in Reports: 08/24/2021
Number of Days to Update: 82
Source: State Water Resources Control Board
Telephone: 866-480-1028
Last EDR Contact: 09/07/2021
Next Scheduled EDR Contact: 12/20/2021
Data Release Frequency: Varies

AST: Aboveground Petroleum Storage Tank Facilities
A listing of aboveground storage tank petroleum storage tank locations.

Date of Government Version: 07/06/2016
Date Data Arrived at EDR: 07/12/2016
Date Made Active in Reports: 09/19/2016
Number of Days to Update: 69
Source: California Environmental Protection Agency
Telephone: 916-327-5092
Last EDR Contact: 09/09/2021
Next Scheduled EDR Contact: 12/27/2021
Data Release Frequency: Varies

INDIAN UST R6: Underground Storage Tanks on Indian Land
The Indian Underground Storage Tank (UST) database provides information about underground storage tanks on Indian land in EPA Region 6 (Louisiana, Arkansas, Oklahoma, New Mexico, Texas and 65 Tribes).

Date of Government Version: 05/17/2021
Date Data Arrived at EDR: 06/11/2021
Date Made Active in Reports: 09/07/2021
Number of Days to Update: 88
Source: EPA Region 6
Telephone: 214-665-7591
Last EDR Contact: 06/11/2021
Next Scheduled EDR Contact: 11/01/2021
Data Release Frequency: Varies

INDIAN UST R9: Underground Storage Tanks on Indian Land
The Indian Underground Storage Tank (UST) database provides information about underground storage tanks on Indian land in EPA Region 9 (Arizona, California, Hawaii, Nevada, the Pacific Islands, and Tribal Nations).

Date of Government Version: 05/27/2021
Date Data Arrived at EDR: 06/11/2021
Date Made Active in Reports: 09/07/2021
Number of Days to Update: 88
Source: EPA Region 9
Telephone: 415-972-3368
Last EDR Contact: 06/11/2021
Next Scheduled EDR Contact: 11/01/2021
Data Release Frequency: Varies

INDIAN UST R5: Underground Storage Tanks on Indian Land
The Indian Underground Storage Tank (UST) database provides information about underground storage tanks on Indian land in EPA Region 5 (Michigan, Minnesota and Wisconsin and Tribal Nations).

Date of Government Version: 04/06/2021
Date Data Arrived at EDR: 06/11/2021
Date Made Active in Reports: 09/07/2021
Number of Days to Update: 88
Source: EPA Region 5
Telephone: 312-886-6136
Last EDR Contact: 06/11/2021
Next Scheduled EDR Contact: 11/01/2021
Data Release Frequency: Varies

INDIAN UST R7: Underground Storage Tanks on Indian Land

The Indian Underground Storage Tank (UST) database provides information about underground storage tanks on Indian land in EPA Region 7 (Iowa, Kansas, Missouri, Nebraska, and 9 Tribal Nations).

Date of Government Version: 06/01/2021
Date Data Arrived at EDR: 06/11/2021
Date Made Active in Reports: 09/07/2021
Number of Days to Update: 88

Source: EPA Region 7
Telephone: 913-551-7003
Last EDR Contact: 06/11/2021
Next Scheduled EDR Contact: 11/01/2021
Data Release Frequency: Varies

INDIAN UST R1: Underground Storage Tanks on Indian Land

The Indian Underground Storage Tank (UST) database provides information about underground storage tanks on Indian land in EPA Region 1 (Connecticut, Maine, Massachusetts, New Hampshire, Rhode Island, Vermont and ten Tribal Nations).

Date of Government Version: 04/28/2021
Date Data Arrived at EDR: 06/11/2021
Date Made Active in Reports: 09/07/2021
Number of Days to Update: 88

Source: EPA, Region 1
Telephone: 617-918-1313
Last EDR Contact: 06/11/2021
Next Scheduled EDR Contact: 11/01/2021
Data Release Frequency: Varies

INDIAN UST R10: Underground Storage Tanks on Indian Land

The Indian Underground Storage Tank (UST) database provides information about underground storage tanks on Indian land in EPA Region 10 (Alaska, Idaho, Oregon, Washington, and Tribal Nations).

Date of Government Version: 04/27/2021
Date Data Arrived at EDR: 06/11/2021
Date Made Active in Reports: 09/07/2021
Number of Days to Update: 88

Source: EPA Region 10
Telephone: 206-553-2857
Last EDR Contact: 06/11/2021
Next Scheduled EDR Contact: 11/01/2021
Data Release Frequency: Varies

INDIAN UST R4: Underground Storage Tanks on Indian Land

The Indian Underground Storage Tank (UST) database provides information about underground storage tanks on Indian land in EPA Region 4 (Alabama, Florida, Georgia, Kentucky, Mississippi, North Carolina, South Carolina, Tennessee and Tribal Nations)

Date of Government Version: 10/02/2020
Date Data Arrived at EDR: 12/18/2020
Date Made Active in Reports: 03/12/2021
Number of Days to Update: 84

Source: EPA Region 4
Telephone: 404-562-9424
Last EDR Contact: 06/17/2021
Next Scheduled EDR Contact: 11/01/2021
Data Release Frequency: Varies

INDIAN UST R8: Underground Storage Tanks on Indian Land

The Indian Underground Storage Tank (UST) database provides information about underground storage tanks on Indian land in EPA Region 8 (Colorado, Montana, North Dakota, South Dakota, Utah, Wyoming and 27 Tribal Nations).

Date of Government Version: 05/27/2021
Date Data Arrived at EDR: 06/11/2021
Date Made Active in Reports: 09/07/2021
Number of Days to Update: 88

Source: EPA Region 8
Telephone: 303-312-6137
Last EDR Contact: 06/11/2021
Next Scheduled EDR Contact: 11/01/2021
Data Release Frequency: Varies

State and tribal voluntary cleanup sites

VCP: Voluntary Cleanup Program Properties

Contains low threat level properties with either confirmed or unconfirmed releases and the project proponents have request that DTSC oversee investigation and/or cleanup activities and have agreed to provide coverage for DTSC's costs.

Date of Government Version: 04/23/2021
Date Data Arrived at EDR: 04/23/2021
Date Made Active in Reports: 07/12/2021
Number of Days to Update: 80

Source: Department of Toxic Substances Control
Telephone: 916-323-3400
Last EDR Contact: 07/22/2021
Next Scheduled EDR Contact: 11/08/2021
Data Release Frequency: Quarterly

INDIAN VCP R7: Voluntary Cleanup Priority Lisitng
A listing of voluntary cleanup priority sites located on Indian Land located in Region 7.

Date of Government Version: 03/20/2008
Date Data Arrived at EDR: 04/22/2008
Date Made Active in Reports: 05/19/2008
Number of Days to Update: 27

Source: EPA, Region 7
Telephone: 913-551-7365
Last EDR Contact: 07/08/2021
Next Scheduled EDR Contact: 07/20/2009
Data Release Frequency: Varies

INDIAN VCP R1: Voluntary Cleanup Priority Listing
A listing of voluntary cleanup priority sites located on Indian Land located in Region 1.

Date of Government Version: 07/27/2015
Date Data Arrived at EDR: 09/29/2015
Date Made Active in Reports: 02/18/2016
Number of Days to Update: 142

Source: EPA, Region 1
Telephone: 617-918-1102
Last EDR Contact: 06/15/2021
Next Scheduled EDR Contact: 10/04/2021
Data Release Frequency: Varies

State and tribal Brownfields sites

BROWNFIELDS: Considered Brownfieds Sites Listing
A listing of sites the SWRCB considers to be Brownfields since these are sites have come to them through the MOA Process.

Date of Government Version: 06/17/2021
Date Data Arrived at EDR: 06/17/2021
Date Made Active in Reports: 09/13/2021
Number of Days to Update: 88

Source: State Water Resources Control Board
Telephone: 916-323-7905
Last EDR Contact: 06/17/2021
Next Scheduled EDR Contact: 10/04/2021
Data Release Frequency: Quarterly

ADDITIONAL ENVIRONMENTAL RECORDS

Local Brownfield lists

US BROWNFIELDS: A Listing of Brownfields Sites
Brownfields are real property, the expansion, redevelopment, or reuse of which may be complicated by the presence or potential presence of a hazardous substance, pollutant, or contaminant. Cleaning up and reinvesting in these properties takes development pressures off of undeveloped, open land, and both improves and protects the environment. Assessment, Cleanup and Redevelopment Exchange System (ACRES) stores information reported by EPA Brownfields grant recipients on brownfields properties assessed or cleaned up with grant funding as well as information on Targeted Brownfields Assessments performed by EPA Regions. A listing of ACRES Brownfield sites is obtained from Cleanups in My Community. Cleanups in My Community provides information on Brownfields properties for which information is reported back to EPA, as well as areas served by Brownfields grant programs.

Date of Government Version: 06/10/2021
Date Data Arrived at EDR: 06/10/2021
Date Made Active in Reports: 08/17/2021
Number of Days to Update: 68

Source: Environmental Protection Agency
Telephone: 202-566-2777
Last EDR Contact: 06/10/2021
Next Scheduled EDR Contact: 09/27/2021
Data Release Frequency: Semi-Annually

Local Lists of Landfill / Solid Waste Disposal Sites

WMUDS/SWAT: Waste Management Unit Database
Waste Management Unit Database System. WMUDS is used by the State Water Resources Control Board staff and the Regional Water Quality Control Boards for program tracking and inventory of waste management units. WMUDS is composed of the following databases: Facility Information, Scheduled Inspections Information, Waste Management Unit Information, SWAT Program Information, SWAT Report Summary Information, SWAT Report Summary Data, Chapter 15 (formerly Subchapter 15) Information, Chapter 15 Monitoring Parameters, TPCA Program Information, RCRA Program Information, Closure Information, and Interested Parties Information.

Date of Government Version: 04/01/2000
Date Data Arrived at EDR: 04/10/2000
Date Made Active in Reports: 05/10/2000
Number of Days to Update: 30

Source: State Water Resources Control Board
Telephone: 916-227-4448
Last EDR Contact: 07/20/2021
Next Scheduled EDR Contact: 11/08/2021
Data Release Frequency: No Update Planned

SWRCY: Recycler Database
A listing of recycling facilities in California.

Date of Government Version: 06/04/2021
Date Data Arrived at EDR: 06/04/2021
Date Made Active in Reports: 08/27/2021
Number of Days to Update: 84

Source: Department of Conservation
Telephone: 916-323-3836
Last EDR Contact: 09/08/2021
Next Scheduled EDR Contact: 12/20/2021
Data Release Frequency: Quarterly

HAULERS: Registered Waste Tire Haulers Listing
A listing of registered waste tire haulers.

Date of Government Version: 11/23/2020
Date Data Arrived at EDR: 11/23/2020
Date Made Active in Reports: 02/08/2021
Number of Days to Update: 77

Source: Integrated Waste Management Board
Telephone: 916-341-6422
Last EDR Contact: 08/17/2021
Next Scheduled EDR Contact: 11/22/2021
Data Release Frequency: Varies

INDIAN ODI: Report on the Status of Open Dumps on Indian Lands
Location of open dumps on Indian land.

Date of Government Version: 12/31/1998
Date Data Arrived at EDR: 12/03/2007
Date Made Active in Reports: 01/24/2008
Number of Days to Update: 52

Source: Environmental Protection Agency
Telephone: 703-308-8245
Last EDR Contact: 07/20/2021
Next Scheduled EDR Contact: 11/08/2021
Data Release Frequency: Varies

ODI: Open Dump Inventory
An open dump is defined as a disposal facility that does not comply with one or more of the Part 257 or Part 258 Subtitle D Criteria.

Date of Government Version: 06/30/1985
Date Data Arrived at EDR: 08/09/2004
Date Made Active in Reports: 09/17/2004
Number of Days to Update: 39

Source: Environmental Protection Agency
Telephone: 800-424-9346
Last EDR Contact: 06/09/2004
Next Scheduled EDR Contact: N/A
Data Release Frequency: No Update Planned

DEBRIS REGION 9: Torres Martinez Reservation Illegal Dump Site Locations
A listing of illegal dump sites location on the Torres Martinez Indian Reservation located in eastern Riverside County and northern Imperial County, California.

Date of Government Version: 01/12/2009
Date Data Arrived at EDR: 05/07/2009
Date Made Active in Reports: 09/21/2009
Number of Days to Update: 137

Source: EPA, Region 9
Telephone: 415-947-4219
Last EDR Contact: 07/13/2021
Next Scheduled EDR Contact: 11/01/2021
Data Release Frequency: No Update Planned

IHS OPEN DUMPS: Open Dumps on Indian Land
A listing of all open dumps located on Indian Land in the United States.

Date of Government Version: 04/01/2014
Date Data Arrived at EDR: 08/06/2014
Date Made Active in Reports: 01/29/2015
Number of Days to Update: 176

Source: Department of Health & Human Serivces, Indian Health Service
Telephone: 301-443-1452
Last EDR Contact: 07/20/2021
Next Scheduled EDR Contact: 11/08/2021
Data Release Frequency: Varies

Local Lists of Hazardous waste / Contaminated Sites

US HIST CDL: National Clandestine Laboratory Register

A listing of clandestine drug lab locations that have been removed from the DEAs National Clandestine Laboratory Register.

Date of Government Version: 05/18/2021
Date Data Arrived at EDR: 05/18/2021
Date Made Active in Reports: 08/03/2021
Number of Days to Update: 77

Source: Drug Enforcement Administration
Telephone: 202-307-1000
Last EDR Contact: 08/17/2021
Next Scheduled EDR Contact: 12/06/2021
Data Release Frequency: No Update Planned

HIST CAL-SITES: Calsites Database

The Calsites database contains potential or confirmed hazardous substance release properties. In 1996, California EPA reevaluated and significantly reduced the number of sites in the Calsites database. No longer updated by the state agency. It has been replaced by ENVIROSTOR.

Date of Government Version: 08/08/2005
Date Data Arrived at EDR: 08/03/2006
Date Made Active in Reports: 08/24/2006
Number of Days to Update: 21

Source: Department of Toxic Substance Control
Telephone: 916-323-3400
Last EDR Contact: 02/23/2009
Next Scheduled EDR Contact: 05/25/2009
Data Release Frequency: No Update Planned

SCH: School Property Evaluation Program

This category contains proposed and existing school sites that are being evaluated by DTSC for possible hazardous materials contamination. In some cases, these properties may be listed in the CalSites category depending on the level of threat to public health and safety or the environment they pose.

Date of Government Version: 04/23/2021
Date Data Arrived at EDR: 04/23/2021
Date Made Active in Reports: 07/12/2021
Number of Days to Update: 80

Source: Department of Toxic Substances Control
Telephone: 916-323-3400
Last EDR Contact: 07/22/2021
Next Scheduled EDR Contact: 11/08/2021
Data Release Frequency: Quarterly

CDL: Clandestine Drug Labs

A listing of drug lab locations. Listing of a location in this database does not indicate that any illegal drug lab materials were or were not present there, and does not constitute a determination that the location either requires or does not require additional cleanup work.

Date of Government Version: 12/31/2019
Date Data Arrived at EDR: 01/20/2021
Date Made Active in Reports: 04/08/2021
Number of Days to Update: 78

Source: Department of Toxic Substances Control
Telephone: 916-255-6504
Last EDR Contact: 08/10/2021
Next Scheduled EDR Contact: 10/18/2021
Data Release Frequency: Varies

TOXIC PITS: Toxic Pits Cleanup Act Sites

Toxic PITS Cleanup Act Sites. TOXIC PITS identifies sites suspected of containing hazardous substances where cleanup has not yet been completed.

Date of Government Version: 07/01/1995
Date Data Arrived at EDR: 08/30/1995
Date Made Active in Reports: 09/26/1995
Number of Days to Update: 27

Source: State Water Resources Control Board
Telephone: 916-227-4364
Last EDR Contact: 01/26/2009
Next Scheduled EDR Contact: 04/27/2009
Data Release Frequency: No Update Planned

CERS HAZ WASTE: CERS HAZ WASTE

List of sites in the California Environmental Protection Agency (CalEPA) Regulated Site Portal which fall under the Hazardous Chemical Management, Hazardous Waste Onsite Treatment, Household Hazardous Waste Collection, Hazardous Waste Generator, and RCRA LQ HW Generator programs.

Date of Government Version: 04/19/2021
Date Data Arrived at EDR: 04/20/2021
Date Made Active in Reports: 07/07/2021
Number of Days to Update: 78

Source: CalEPA
Telephone: 916-323-2514
Last EDR Contact: 07/15/2021
Next Scheduled EDR Contact: 11/01/2021
Data Release Frequency: Quarterly

US CDL: Clandestine Drug Labs

A listing of clandestine drug lab locations. The U.S. Department of Justice ("the Department") provides this web site as a public service. It contains addresses of some locations where law enforcement agencies reported they found chemicals or other items that indicated the presence of either clandestine drug laboratories or dumpsites. In most cases, the source of the entries is not the Department, and the Department has not verified the entry and does not guarantee its accuracy. Members of the public must verify the accuracy of all entries by, for example, contacting local law enforcement and local health departments.

Date of Government Version: 05/18/2021
Date Data Arrived at EDR: 05/18/2021
Date Made Active in Reports: 08/03/2021
Number of Days to Update: 77

Source: Drug Enforcement Administration
Telephone: 202-307-1000
Last EDR Contact: 08/17/2021
Next Scheduled EDR Contact: 12/06/2021
Data Release Frequency: Quarterly

PFAS: PFAS Contamination Site Location Listing

A listing of PFAS contaminated sites included in the GeoTracker database.

Date of Government Version: 06/04/2021
Date Data Arrived at EDR: 06/04/2021
Date Made Active in Reports: 08/27/2021
Number of Days to Update: 84

Source: State Water Resources Control Board
Telephone: 866-480-1028
Last EDR Contact: 09/08/2021
Next Scheduled EDR Contact: 12/20/2021
Data Release Frequency: Varies

Local Lists of Registered Storage Tanks

SWEEPS UST: SWEEPS UST Listing

Statewide Environmental Evaluation and Planning System. This underground storage tank listing was updated and maintained by a company contacted by the SWRCB in the early 1990's. The listing is no longer updated or maintained. The local agency is the contact for more information on a site on the SWEEPS list.

Date of Government Version: 06/01/1994
Date Data Arrived at EDR: 07/07/2005
Date Made Active in Reports: 08/11/2005
Number of Days to Update: 35

Source: State Water Resources Control Board
Telephone: N/A
Last EDR Contact: 06/03/2005
Next Scheduled EDR Contact: N/A
Data Release Frequency: No Update Planned

HIST UST: Hazardous Substance Storage Container Database

The Hazardous Substance Storage Container Database is a historical listing of UST sites. Refer to local/county source for current data.

Date of Government Version: 10/15/1990
Date Data Arrived at EDR: 01/25/1991
Date Made Active in Reports: 02/12/1991
Number of Days to Update: 18

Source: State Water Resources Control Board
Telephone: 916-341-5851
Last EDR Contact: 07/26/2001
Next Scheduled EDR Contact: N/A
Data Release Frequency: No Update Planned

SAN FRANCISCO AST: Aboveground Storage Tank Site Listing

Aboveground storage tank sites

Date of Government Version: 05/06/2021
Date Data Arrived at EDR: 05/07/2021
Date Made Active in Reports: 07/23/2021
Number of Days to Update: 77

Source: San Francisco County Department of Public Health
Telephone: 415-252-3896
Last EDR Contact: 07/26/2021
Next Scheduled EDR Contact: 11/14/2021
Data Release Frequency: Varies

CA FID UST: Facility Inventory Database

The Facility Inventory Database (FID) contains a historical listing of active and inactive underground storage tank locations from the State Water Resource Control Board. Refer to local/county source for current data.

Date of Government Version: 10/31/1994
Date Data Arrived at EDR: 09/05/1995
Date Made Active in Reports: 09/29/1995
Number of Days to Update: 24

Source: California Environmental Protection Agency
Telephone: 916-341-5851
Last EDR Contact: 12/28/1998
Next Scheduled EDR Contact: N/A
Data Release Frequency: No Update Planned

CERS TANKS: California Environmental Reporting System (CERS) Tanks

List of sites in the California Environmental Protection Agency (CalEPA) Regulated Site Portal which fall under the Aboveground Petroleum Storage and Underground Storage Tank regulatory programs.

Date of Government Version: 04/19/2021
Date Data Arrived at EDR: 04/20/2021
Date Made Active in Reports: 07/07/2021
Number of Days to Update: 78

Source: California Environmental Protection Agency
Telephone: 916-323-2514
Last EDR Contact: 07/15/2021
Next Scheduled EDR Contact: 11/01/2021
Data Release Frequency: Quarterly

Local Land Records

LIENS: Environmental Liens Listing

A listing of property locations with environmental liens for California where DTSC is a lien holder.

Date of Government Version: 05/27/2021
Date Data Arrived at EDR: 05/28/2021
Date Made Active in Reports: 08/20/2021
Number of Days to Update: 84

Source: Department of Toxic Substances Control
Telephone: 916-323-3400
Last EDR Contact: 08/24/2021
Next Scheduled EDR Contact: 12/13/2021
Data Release Frequency: Varies

LIENS 2: CERCLA Lien Information

A Federal CERCLA ('Superfund') lien can exist by operation of law at any site or property at which EPA has spent Superfund monies. These monies are spent to investigate and address releases and threatened releases of contamination. CERCLIS provides information as to the identity of these sites and properties.

Date of Government Version: 07/29/2021
Date Data Arrived at EDR: 08/04/2021
Date Made Active in Reports: 08/31/2021
Number of Days to Update: 27

Source: Environmental Protection Agency
Telephone: 202-564-6023
Last EDR Contact: 09/01/2021
Next Scheduled EDR Contact: 10/11/2021
Data Release Frequency: Semi-Annually

DEED: Deed Restriction Listing

Site Mitigation and Brownfields Reuse Program Facility Sites with Deed Restrictions & Hazardous Waste Management Program Facility Sites with Deed / Land Use Restriction. The DTSC Site Mitigation and Brownfields Reuse Program (SMBRP) list includes sites cleaned up under the program's oversight and generally does not include current or former hazardous waste facilities that required a hazardous waste facility permit. The list represents deed restrictions that are active. Some sites have multiple deed restrictions. The DTSC Hazardous Waste Management Program (HWMP) has developed a list of current or former hazardous waste facilities that have a recorded land use restriction at the local county recorder's office. The land use restrictions on this list were required by the DTSC HWMP as a result of the presence of hazardous substances that remain on site after the facility (or part of the facility) has been closed or cleaned up. The types of land use restriction include deed notice, deed restriction, or a land use restriction that binds current and future owners.

Date of Government Version: 05/28/2021
Date Data Arrived at EDR: 05/28/2021
Date Made Active in Reports: 08/20/2021
Number of Days to Update: 84

Source: DTSC and SWRCB
Telephone: 916-323-3400
Last EDR Contact: 08/31/2021
Next Scheduled EDR Contact: 12/13/2021
Data Release Frequency: Semi-Annually

Records of Emergency Release Reports

HMIRS: Hazardous Materials Information Reporting System

Hazardous Materials Incident Report System. HMIRS contains hazardous material spill incidents reported to DOT.

Date of Government Version: 03/22/2021
Date Data Arrived at EDR: 03/24/2021
Date Made Active in Reports: 06/17/2021
Number of Days to Update: 85

Source: U.S. Department of Transportation
Telephone: 202-366-4555
Last EDR Contact: 09/13/2021
Next Scheduled EDR Contact: 10/04/2021
Data Release Frequency: Quarterly

CHMIRS: California Hazardous Material Incident Report System

California Hazardous Material Incident Reporting System. CHMIRS contains information on reported hazardous material incidents (accidental releases or spills).

Date of Government Version: 04/04/2021
Date Data Arrived at EDR: 04/20/2021
Date Made Active in Reports: 07/07/2021
Number of Days to Update: 78

Source: Office of Emergency Services
Telephone: 916-845-8400
Last EDR Contact: 07/15/2021
Next Scheduled EDR Contact: 11/01/2021
Data Release Frequency: Semi-Annually

LDS: Land Disposal Sites Listing (GEOTRACKER)

Land Disposal sites (Landfills) included in GeoTracker. GeoTracker is the Water Boards data management system for sites that impact, or have the potential to impact, water quality in California, with emphasis on groundwater.

Date of Government Version: 06/03/2021
Date Data Arrived at EDR: 06/03/2021
Date Made Active in Reports: 08/24/2021
Number of Days to Update: 82

Source: State Water Qualilty Control Board
Telephone: 866-480-1028
Last EDR Contact: 09/07/2021
Next Scheduled EDR Contact: 12/20/2021
Data Release Frequency: Quarterly

MCS: Military Cleanup Sites Listing (GEOTRACKER)

Military sites (consisting of: Military UST sites; Military Privatized sites; and Military Cleanup sites [formerly known as DoD non UST]) included in GeoTracker. GeoTracker is the Water Boards data management system for sites that impact, or have the potential to impact, water quality in California, with emphasis on groundwater.

Date of Government Version: 06/03/2021
Date Data Arrived at EDR: 06/03/2021
Date Made Active in Reports: 08/24/2021
Number of Days to Update: 82

Source: State Water Resources Control Board
Telephone: 866-480-1028
Last EDR Contact: 09/07/2021
Next Scheduled EDR Contact: 12/20/2021
Data Release Frequency: Quarterly

SPILLS 90: SPILLS90 data from FirstSearch

Spills 90 includes those spill and release records available exclusively from FirstSearch databases. Typically, they may include chemical, oil and/or hazardous substance spills recorded after 1990. Duplicate records that are already included in EDR incident and release records are not included in Spills 90.

Date of Government Version: 06/06/2012
Date Data Arrived at EDR: 01/03/2013
Date Made Active in Reports: 02/22/2013
Number of Days to Update: 50

Source: FirstSearch
Telephone: N/A
Last EDR Contact: 01/03/2013
Next Scheduled EDR Contact: N/A
Data Release Frequency: No Update Planned

Other Ascertainable Records

RCRA NonGen / NLR: RCRA - Non Generators / No Longer Regulated

RCRAInfo is EPA's comprehensive information system, providing access to data supporting the Resource Conservation and Recovery Act (RCRA) of 1976 and the Hazardous and Solid Waste Amendments (HSWA) of 1984. The database includes selective information on sites which generate, transport, store, treat and/or dispose of hazardous waste as defined by the Resource Conservation and Recovery Act (RCRA). Non-Generators do not presently generate hazardous waste.

Date of Government Version: 03/22/2021
Date Data Arrived at EDR: 03/23/2021
Date Made Active in Reports: 05/19/2021
Number of Days to Update: 57

Source: Environmental Protection Agency
Telephone: (415) 495-8895
Last EDR Contact: 06/21/2021
Next Scheduled EDR Contact: 10/04/2021
Data Release Frequency: Quarterly

FUDS: Formerly Used Defense Sites

The listing includes locations of Formerly Used Defense Sites properties where the US Army Corps of Engineers is actively working or will take necessary cleanup actions.

Date of Government Version: 05/04/2021
Date Data Arrived at EDR: 05/18/2021
Date Made Active in Reports: 08/11/2021
Number of Days to Update: 85

Source: U.S. Army Corps of Engineers
Telephone: 202-528-4285
Last EDR Contact: 08/17/2021
Next Scheduled EDR Contact: 11/29/2021
Data Release Frequency: Varies

DOD: Department of Defense Sites

This data set consists of federally owned or administered lands, administered by the Department of Defense, that have any area equal to or greater than 640 acres of the United States, Puerto Rico, and the U.S. Virgin Islands.

Date of Government Version: 12/31/2005
Date Data Arrived at EDR: 11/10/2006
Date Made Active in Reports: 01/11/2007
Number of Days to Update: 62

Source: USGS
Telephone: 888-275-8747
Last EDR Contact: 07/13/2021
Next Scheduled EDR Contact: 10/25/2021
Data Release Frequency: Semi-Annually

FEDLAND: Federal and Indian Lands

Federally and Indian administrated lands of the United States. Lands included are administrated by: Army Corps of Engineers, Bureau of Reclamation, National Wild and Scenic River, National Wildlife Refuge, Public Domain Land, Wilderness, Wilderness Study Area, Wildlife Management Area, Bureau of Indian Affairs, Bureau of Land Management, Department of Justice, Forest Service, Fish and Wildlife Service, National Park Service.

Date of Government Version: 04/02/2018
Date Data Arrived at EDR: 04/11/2018
Date Made Active in Reports: 11/06/2019
Number of Days to Update: 574

Source: U.S. Geological Survey
Telephone: 888-275-8747
Last EDR Contact: 07/09/2021
Next Scheduled EDR Contact: 10/18/2021
Data Release Frequency: N/A

SCRD DRYCLEANERS: State Coalition for Remediation of Drycleaners Listing

The State Coalition for Remediation of Drycleaners was established in 1998, with support from the U.S. EPA Office of Superfund Remediation and Technology Innovation. It is comprised of representatives of states with established drycleaner remediation programs. Currently the member states are Alabama, Connecticut, Florida, Illinois, Kansas, Minnesota, Missouri, North Carolina, Oregon, South Carolina, Tennessee, Texas, and Wisconsin.

Date of Government Version: 01/01/2017
Date Data Arrived at EDR: 02/03/2017
Date Made Active in Reports: 04/07/2017
Number of Days to Update: 63

Source: Environmental Protection Agency
Telephone: 615-532-8599
Last EDR Contact: 08/06/2021
Next Scheduled EDR Contact: 11/22/2021
Data Release Frequency: Varies

US FIN ASSUR: Financial Assurance Information

All owners and operators of facilities that treat, store, or dispose of hazardous waste are required to provide proof that they will have sufficient funds to pay for the clean up, closure, and post-closure care of their facilities.

Date of Government Version: 03/22/2021
Date Data Arrived at EDR: 03/23/2021
Date Made Active in Reports: 06/17/2021
Number of Days to Update: 86

Source: Environmental Protection Agency
Telephone: 202-566-1917
Last EDR Contact: 06/21/2021
Next Scheduled EDR Contact: 10/04/2021
Data Release Frequency: Quarterly

EPA WATCH LIST: EPA WATCH LIST

EPA maintains a "Watch List" to facilitate dialogue between EPA, state and local environmental agencies on enforcement matters relating to facilities with alleged violations identified as either significant or high priority. Being on the Watch List does not mean that the facility has actually violated the law only that an investigation by EPA or a state or local environmental agency has led those organizations to allege that an unproven violation has in fact occurred. Being on the Watch List does not represent a higher level of concern regarding the alleged violations that were detected, but instead indicates cases requiring additional dialogue between EPA, state and local agencies - primarily because of the length of time the alleged violation has gone unaddressed or unresolved.

Date of Government Version: 08/30/2013
Date Data Arrived at EDR: 03/21/2014
Date Made Active in Reports: 06/17/2014
Number of Days to Update: 88

Source: Environmental Protection Agency
Telephone: 617-520-3000
Last EDR Contact: 07/26/2021
Next Scheduled EDR Contact: 11/15/2021
Data Release Frequency: Quarterly

2020 COR ACTION: 2020 Corrective Action Program List

The EPA has set ambitious goals for the RCRA Corrective Action program by creating the 2020 Corrective Action Universe. This RCRA cleanup baseline includes facilities expected to need corrective action. The 2020 universe contains a wide variety of sites. Some properties are heavily contaminated while others were contaminated but have since been cleaned up. Still others have not been fully investigated yet, and may require little or no remediation. Inclusion in the 2020 Universe does not necessarily imply failure on the part of a facility to meet its RCRA obligations.

Date of Government Version: 09/30/2017
Date Data Arrived at EDR: 05/08/2018
Date Made Active in Reports: 07/20/2018
Number of Days to Update: 73

Source: Environmental Protection Agency
Telephone: 703-308-4044
Last EDR Contact: 08/06/2021
Next Scheduled EDR Contact: 11/15/2021
Data Release Frequency: Varies

TSCA: Toxic Substances Control Act

Toxic Substances Control Act. TSCA identifies manufacturers and importers of chemical substances included on the TSCA Chemical Substance Inventory list. It includes data on the production volume of these substances by plant site.

Date of Government Version: 12/31/2016
Date Data Arrived at EDR: 06/17/2020
Date Made Active in Reports: 09/10/2020
Number of Days to Update: 85

Source: EPA
Telephone: 202-260-5521
Last EDR Contact: 06/17/2021
Next Scheduled EDR Contact: 09/27/2021
Data Release Frequency: Every 4 Years

TRIS: Toxic Chemical Release Inventory System

Toxic Release Inventory System. TRIS identifies facilities which release toxic chemicals to the air, water and land in reportable quantities under SARA Title III Section 313.

Date of Government Version: 12/31/2018
Date Data Arrived at EDR: 08/14/2020
Date Made Active in Reports: 11/04/2020
Number of Days to Update: 82

Source: EPA
Telephone: 202-566-0250
Last EDR Contact: 08/17/2021
Next Scheduled EDR Contact: 11/29/2021
Data Release Frequency: Annually

SSTS: Section 7 Tracking Systems

Section 7 of the Federal Insecticide, Fungicide and Rodenticide Act, as amended (92 Stat. 829) requires all registered pesticide-producing establishments to submit a report to the Environmental Protection Agency by March 1st each year. Each establishment must report the types and amounts of pesticides, active ingredients and devices being produced, and those having been produced and sold or distributed in the past year.

Date of Government Version: 04/19/2021
Date Data Arrived at EDR: 04/20/2021
Date Made Active in Reports: 07/16/2021
Number of Days to Update: 87

Source: EPA
Telephone: 202-564-4203
Last EDR Contact: 07/19/2021
Next Scheduled EDR Contact: 11/01/2021
Data Release Frequency: Annually

ROD: Records Of Decision

Record of Decision. ROD documents mandate a permanent remedy at an NPL (Superfund) site containing technical and health information to aid in the cleanup.

Date of Government Version: 07/29/2021
Date Data Arrived at EDR: 08/04/2021
Date Made Active in Reports: 08/31/2021
Number of Days to Update: 27

Source: EPA
Telephone: 703-416-0223
Last EDR Contact: 09/01/2021
Next Scheduled EDR Contact: 12/13/2021
Data Release Frequency: Annually

RMP: Risk Management Plans

When Congress passed the Clean Air Act Amendments of 1990, it required EPA to publish regulations and guidance for chemical accident prevention at facilities using extremely hazardous substances. The Risk Management Program Rule (RMP Rule) was written to implement Section 112(r) of these amendments. The rule, which built upon existing industry codes and standards, requires companies of all sizes that use certain flammable and toxic substances to develop a Risk Management Program, which includes a(n): Hazard assessment that details the potential effects of an accidental release, an accident history of the last five years, and an evaluation of worst-case and alternative accidental releases; Prevention program that includes safety precautions and maintenance, monitoring, and employee training measures; and Emergency response program that spells out emergency health care, employee training measures and procedures for informing the public and response agencies (e.g the fire department) should an accident occur.

Date of Government Version: 05/07/2021
Date Data Arrived at EDR: 05/13/2021
Date Made Active in Reports: 08/03/2021
Number of Days to Update: 82

Source: Environmental Protection Agency
Telephone: 202-564-8600
Last EDR Contact: 07/14/2021
Next Scheduled EDR Contact: 11/01/2021
Data Release Frequency: Varies

RAATS: RCRA Administrative Action Tracking System

RCRA Administration Action Tracking System. RAATS contains records based on enforcement actions issued under RCRA pertaining to major violators and includes administrative and civil actions brought by the EPA. For administration actions after September 30, 1995, data entry in the RAATS database was discontinued. EPA will retain a copy of the database for historical records. It was necessary to terminate RAATS because a decrease in agency resources made it impossible to continue to update the information contained in the database.

Date of Government Version: 04/17/1995
Date Data Arrived at EDR: 07/03/1995
Date Made Active in Reports: 08/07/1995
Number of Days to Update: 35

Source: EPA
Telephone: 202-564-4104
Last EDR Contact: 06/02/2008
Next Scheduled EDR Contact: 09/01/2008
Data Release Frequency: No Update Planned

PRP: Potentially Responsible Parties

A listing of verified Potentially Responsible Parties

Date of Government Version: 12/30/2020
Date Data Arrived at EDR: 01/14/2021
Date Made Active in Reports: 03/05/2021
Number of Days to Update: 50

Source: EPA
Telephone: 202-564-6023
Last EDR Contact: 09/01/2021
Next Scheduled EDR Contact: 11/15/2021
Data Release Frequency: Quarterly

PADS: PCB Activity Database System

PCB Activity Database. PADS Identifies generators, transporters, commercial storers and/or brokers and disposers of PCB's who are required to notify the EPA of such activities.

Date of Government Version: 11/19/2020
Date Data Arrived at EDR: 01/08/2021
Date Made Active in Reports: 03/22/2021
Number of Days to Update: 73

Source: EPA
Telephone: 202-566-0500
Last EDR Contact: 07/09/2021
Next Scheduled EDR Contact: 10/18/2021
Data Release Frequency: Annually

ICIS: Integrated Compliance Information System

The Integrated Compliance Information System (ICIS) supports the information needs of the national enforcement and compliance program as well as the unique needs of the National Pollutant Discharge Elimination System (NPDES) program.

Date of Government Version: 11/18/2016
Date Data Arrived at EDR: 11/23/2016
Date Made Active in Reports: 02/10/2017
Number of Days to Update: 79

Source: Environmental Protection Agency
Telephone: 202-564-2501
Last EDR Contact: 06/29/2021
Next Scheduled EDR Contact: 10/18/2021
Data Release Frequency: Quarterly

FTTS: FIFRA/ TSCA Tracking System - FIFRA (Federal Insecticide, Fungicide, & Rodenticide Act)/TSCA (Toxic Substances Control Act)

FTTS tracks administrative cases and pesticide enforcement actions and compliance activities related to FIFRA, TSCA and EPCRA (Emergency Planning and Community Right-to-Know Act). To maintain currency, EDR contacts the Agency on a quarterly basis.

Date of Government Version: 04/09/2009
Date Data Arrived at EDR: 04/16/2009
Date Made Active in Reports: 05/11/2009
Number of Days to Update: 25

Source: EPA/Office of Prevention, Pesticides and Toxic Substances
Telephone: 202-566-1667
Last EDR Contact: 08/18/2017
Next Scheduled EDR Contact: 12/04/2017
Data Release Frequency: No Update Planned

FTTS INSP: FIFRA/ TSCA Tracking System - FIFRA (Federal Insecticide, Fungicide, & Rodenticide Act)/TSCA (Toxic Substances Control Act)

A listing of FIFRA/TSCA Tracking System (FTTS) inspections and enforcements.

Date of Government Version: 04/09/2009
Date Data Arrived at EDR: 04/16/2009
Date Made Active in Reports: 05/11/2009
Number of Days to Update: 25

Source: EPA
Telephone: 202-566-1667
Last EDR Contact: 08/18/2017
Next Scheduled EDR Contact: 12/04/2017
Data Release Frequency: No Update Planned

MLTS: Material Licensing Tracking System

MLTS is maintained by the Nuclear Regulatory Commission and contains a list of approximately 8,100 sites which possess or use radioactive materials and which are subject to NRC licensing requirements. To maintain currency, EDR contacts the Agency on a quarterly basis.

Date of Government Version: 03/08/2021
Date Data Arrived at EDR: 03/11/2021
Date Made Active in Reports: 05/11/2021
Number of Days to Update: 61

Source: Nuclear Regulatory Commission
Telephone: 301-415-7169
Last EDR Contact: 07/14/2021
Next Scheduled EDR Contact: 11/01/2021
Data Release Frequency: Quarterly

COAL ASH DOE: Steam-Electric Plant Operation Data

A listing of power plants that store ash in surface ponds.

Date of Government Version: 12/31/2019
Date Data Arrived at EDR: 12/01/2020
Date Made Active in Reports: 02/09/2021
Number of Days to Update: 70

Source: Department of Energy
Telephone: 202-586-8719
Last EDR Contact: 09/03/2021
Next Scheduled EDR Contact: 12/13/2021
Data Release Frequency: Varies

COAL ASH EPA: Coal Combustion Residues Surface Impoundments List

A listing of coal combustion residues surface impoundments with high hazard potential ratings.

Date of Government Version: 01/12/2017
Date Data Arrived at EDR: 03/05/2019
Date Made Active in Reports: 11/11/2019
Number of Days to Update: 251

Source: Environmental Protection Agency
Telephone: N/A
Last EDR Contact: 08/31/2021
Next Scheduled EDR Contact: 12/13/2021
Data Release Frequency: Varies

PCB TRANSFORMER: PCB Transformer Registration Database
The database of PCB transformer registrations that includes all PCB registration submittals.

Date of Government Version: 09/13/2019
Date Data Arrived at EDR: 11/06/2019
Date Made Active in Reports: 02/10/2020
Number of Days to Update: 96
Source: Environmental Protection Agency
Telephone: 202-566-0517
Last EDR Contact: 08/06/2021
Next Scheduled EDR Contact: 11/15/2021
Data Release Frequency: Varies

RADINFO: Radiation Information Database
The Radiation Information Database (RADINFO) contains information about facilities that are regulated by U.S. Environmental Protection Agency (EPA) regulations for radiation and radioactivity.

Date of Government Version: 07/01/2019
Date Data Arrived at EDR: 07/01/2019
Date Made Active in Reports: 09/23/2019
Number of Days to Update: 84
Source: Environmental Protection Agency
Telephone: 202-343-9775
Last EDR Contact: 06/22/2021
Next Scheduled EDR Contact: 10/11/2021
Data Release Frequency: Quarterly

HIST FTTS: FIFRA/TSCA Tracking System Administrative Case Listing
A complete administrative case listing from the FIFRA/TSCA Tracking System (FTTS) for all ten EPA regions. The information was obtained from the National Compliance Database (NCDB). NCDB supports the implementation of FIFRA (Federal Insecticide, Fungicide, and Rodenticide Act) and TSCA (Toxic Substances Control Act). Some EPA regions are now closing out records. Because of that, and the fact that some EPA regions are not providing EPA Headquarters with updated records, it was decided to create a HIST FTTS database. It included records that may not be included in the newer FTTS database updates. This database is no longer updated.

Date of Government Version: 10/19/2006
Date Data Arrived at EDR: 03/01/2007
Date Made Active in Reports: 04/10/2007
Number of Days to Update: 40
Source: Environmental Protection Agency
Telephone: 202-564-2501
Last EDR Contact: 12/17/2007
Next Scheduled EDR Contact: 03/17/2008
Data Release Frequency: No Update Planned

HIST FTTS INSP: FIFRA/TSCA Tracking System Inspection & Enforcement Case Listing
A complete inspection and enforcement case listing from the FIFRA/TSCA Tracking System (FTTS) for all ten EPA regions. The information was obtained from the National Compliance Database (NCDB). NCDB supports the implementation of FIFRA (Federal Insecticide, Fungicide, and Rodenticide Act) and TSCA (Toxic Substances Control Act). Some EPA regions are now closing out records. Because of that, and the fact that some EPA regions are not providing EPA Headquarters with updated records, it was decided to create a HIST FTTS database. It included records that may not be included in the newer FTTS database updates. This database is no longer updated.

Date of Government Version: 10/19/2006
Date Data Arrived at EDR: 03/01/2007
Date Made Active in Reports: 04/10/2007
Number of Days to Update: 40
Source: Environmental Protection Agency
Telephone: 202-564-2501
Last EDR Contact: 12/17/2008
Next Scheduled EDR Contact: 03/17/2008
Data Release Frequency: No Update Planned

DOT OPS: Incident and Accident Data
Department of Transporation, Office of Pipeline Safety Incident and Accident data.

Date of Government Version: 01/02/2020
Date Data Arrived at EDR: 01/28/2020
Date Made Active in Reports: 04/17/2020
Number of Days to Update: 80
Source: Department of Transporation, Office of Pipeline Safety
Telephone: 202-366-4595
Last EDR Contact: 07/23/2021
Next Scheduled EDR Contact: 11/08/2021
Data Release Frequency: Quarterly

CONSENT: Superfund (CERCLA) Consent Decrees
Major legal settlements that establish responsibility and standards for cleanup at NPL (Superfund) sites. Released periodically by United States District Courts after settlement by parties to litigation matters.

Date of Government Version: 06/30/2021
Date Data Arrived at EDR: 07/14/2021
Date Made Active in Reports: 07/16/2021
Number of Days to Update: 2

Source: Department of Justice, Consent Decree Library
Telephone: Varies
Last EDR Contact: 07/02/2021
Next Scheduled EDR Contact: 10/18/2021
Data Release Frequency: Varies

BRS: Biennial Reporting System

The Biennial Reporting System is a national system administered by the EPA that collects data on the generation and management of hazardous waste. BRS captures detailed data from two groups: Large Quantity Generators (LQG) and Treatment, Storage, and Disposal Facilities.

Date of Government Version: 12/31/2017
Date Data Arrived at EDR: 06/22/2020
Date Made Active in Reports: 11/20/2020
Number of Days to Update: 151

Source: EPA/NTIS
Telephone: 800-424-9346
Last EDR Contact: 06/21/2021
Next Scheduled EDR Contact: 10/04/2021
Data Release Frequency: Biennially

INDIAN RESERV: Indian Reservations

This map layer portrays Indian administered lands of the United States that have any area equal to or greater than 640 acres.

Date of Government Version: 12/31/2014
Date Data Arrived at EDR: 07/14/2015
Date Made Active in Reports: 01/10/2017
Number of Days to Update: 546

Source: USGS
Telephone: 202-208-3710
Last EDR Contact: 07/02/2021
Next Scheduled EDR Contact: 10/18/2021
Data Release Frequency: Semi-Annually

FUSRAP: Formerly Utilized Sites Remedial Action Program

DOE established the Formerly Utilized Sites Remedial Action Program (FUSRAP) in 1974 to remediate sites where radioactive contamination remained from Manhattan Project and early U.S. Atomic Energy Commission (AEC) operations.

Date of Government Version: 08/08/2017
Date Data Arrived at EDR: 09/11/2018
Date Made Active in Reports: 09/14/2018
Number of Days to Update: 3

Source: Department of Energy
Telephone: 202-586-3559
Last EDR Contact: 07/23/2021
Next Scheduled EDR Contact: 11/15/2021
Data Release Frequency: Varies

UMTRA: Uranium Mill Tailings Sites

Uranium ore was mined by private companies for federal government use in national defense programs. When the mills shut down, large piles of the sand-like material (mill tailings) remain after uranium has been extracted from the ore. Levels of human exposure to radioactive materials from the piles are low; however, in some cases tailings were used as construction materials before the potential health hazards of the tailings were recognized.

Date of Government Version: 08/30/2019
Date Data Arrived at EDR: 11/15/2019
Date Made Active in Reports: 01/28/2020
Number of Days to Update: 74

Source: Department of Energy
Telephone: 505-845-0011
Last EDR Contact: 08/12/2021
Next Scheduled EDR Contact: 11/29/2021
Data Release Frequency: Varies

LEAD SMELTER 1: Lead Smelter Sites

A listing of former lead smelter site locations.

Date of Government Version: 07/29/2021
Date Data Arrived at EDR: 08/04/2021
Date Made Active in Reports: 08/31/2021
Number of Days to Update: 27

Source: Environmental Protection Agency
Telephone: 703-603-8787
Last EDR Contact: 09/01/2021
Next Scheduled EDR Contact: 10/11/2021
Data Release Frequency: Varies

LEAD SMELTER 2: Lead Smelter Sites

A list of several hundred sites in the U.S. where secondary lead smelting was done from 1931and 1964. These sites may pose a threat to public health through ingestion or inhalation of contaminated soil or dust

Date of Government Version: 04/05/2001
Date Data Arrived at EDR: 10/27/2010
Date Made Active in Reports: 12/02/2010
Number of Days to Update: 36

Source: American Journal of Public Health
Telephone: 703-305-6451
Last EDR Contact: 12/02/2009
Next Scheduled EDR Contact: N/A
Data Release Frequency: No Update Planned

US AIRS (AFS): Aerometric Information Retrieval System Facility Subsystem (AFS)

The database is a sub-system of Aerometric Information Retrieval System (AIRS). AFS contains compliance data on air pollution point sources regulated by the U.S. EPA and/or state and local air regulatory agencies. This information comes from source reports by various stationary sources of air pollution, such as electric power plants, steel mills, factories, and universities, and provides information about the air pollutants they produce. Action, air program, air program pollutant, and general level plant data. It is used to track emissions and compliance data from industrial plants.

Date of Government Version: 10/12/2016
Date Data Arrived at EDR: 10/26/2016
Date Made Active in Reports: 02/03/2017
Number of Days to Update: 100

Source: EPA
Telephone: 202-564-2496
Last EDR Contact: 09/26/2017
Next Scheduled EDR Contact: 01/08/2018
Data Release Frequency: Annually

US AIRS MINOR: Air Facility System Data

A listing of minor source facilities.

Date of Government Version: 10/12/2016
Date Data Arrived at EDR: 10/26/2016
Date Made Active in Reports: 02/03/2017
Number of Days to Update: 100

Source: EPA
Telephone: 202-564-2496
Last EDR Contact: 09/26/2017
Next Scheduled EDR Contact: 01/08/2018
Data Release Frequency: Annually

MINES VIOLATIONS: MSHA Violation Assessment Data

Mines violation and assessment information. Department of Labor, Mine Safety & Health Administration.

Date of Government Version: 05/27/2021
Date Data Arrived at EDR: 05/27/2021
Date Made Active in Reports: 06/10/2021
Number of Days to Update: 14

Source: DOL, Mine Safety & Health Admi
Telephone: 202-693-9424
Last EDR Contact: 09/09/2021
Next Scheduled EDR Contact: 12/13/2021
Data Release Frequency: Quarterly

US MINES: Mines Master Index File

Contains all mine identification numbers issued for mines active or opened since 1971. The data also includes violation information.

Date of Government Version: 05/03/2021
Date Data Arrived at EDR: 05/25/2021
Date Made Active in Reports: 08/11/2021
Number of Days to Update: 78

Source: Department of Labor, Mine Safety and Health Administration
Telephone: 303-231-5959
Last EDR Contact: 08/24/2021
Next Scheduled EDR Contact: 12/06/2021
Data Release Frequency: Semi-Annually

US MINES 2: Ferrous and Nonferrous Metal Mines Database Listing

This map layer includes ferrous (ferrous metal mines are facilities that extract ferrous metals, such as iron ore or molybdenum) and nonferrous (Nonferrous metal mines are facilities that extract nonferrous metals, such as gold, silver, copper, zinc, and lead) metal mines in the United States.

Date of Government Version: 05/06/2020
Date Data Arrived at EDR: 05/27/2020
Date Made Active in Reports: 08/13/2020
Number of Days to Update: 78

Source: USGS
Telephone: 703-648-7709
Last EDR Contact: 08/26/2021
Next Scheduled EDR Contact: 12/06/2021
Data Release Frequency: Varies

US MINES 3: Active Mines & Mineral Plants Database Listing

Active Mines and Mineral Processing Plant operations for commodities monitored by the Minerals Information Team of the USGS.

Date of Government Version: 04/14/2011
Date Data Arrived at EDR: 06/08/2011
Date Made Active in Reports: 09/13/2011
Number of Days to Update: 97

Source: USGS
Telephone: 703-648-7709
Last EDR Contact: 08/26/2021
Next Scheduled EDR Contact: 12/06/2021
Data Release Frequency: Varies

ABANDONED MINES: Abandoned Mines

An inventory of land and water impacted by past mining (primarily coal mining) is maintained by OSMRE to provide information needed to implement the Surface Mining Control and Reclamation Act of 1977 (SMCRA). The inventory contains information on the location, type, and extent of AML impacts, as well as, information on the cost associated with the reclamation of those problems. The inventory is based upon field surveys by State, Tribal, and OSMRE program officials. It is dynamic to the extent that it is modified as new problems are identified and existing problems are reclaimed.

Date of Government Version: 06/15/2021
Date Data Arrived at EDR: 06/16/2021
Date Made Active in Reports: 08/17/2021
Number of Days to Update: 62

Source: Department of Interior
Telephone: 202-208-2609
Last EDR Contact: 08/31/2021
Next Scheduled EDR Contact: 12/20/2021
Data Release Frequency: Quarterly

FINDS: Facility Index System/Facility Registry System

Facility Index System. FINDS contains both facility information and 'pointers' to other sources that contain more detail. EDR includes the following FINDS databases in this report: PCS (Permit Compliance System), AIRS (Aerometric Information Retrieval System), DOCKET (Enforcement Docket used to manage and track information on civil judicial enforcement cases for all environmental statutes), FURS (Federal Underground Injection Control), C-DOCKET (Criminal Docket System used to track criminal enforcement actions for all environmental statutes), FFIS (Federal Facilities Information System), STATE (State Environmental Laws and Statutes), and PADS (PCB Activity Data System).

Date of Government Version: 05/05/2021
Date Data Arrived at EDR: 05/18/2021
Date Made Active in Reports: 08/17/2021
Number of Days to Update: 91

Source: EPA
Telephone: (415) 947-8000
Last EDR Contact: 08/31/2021
Next Scheduled EDR Contact: 12/13/2021
Data Release Frequency: Quarterly

UXO: Unexploded Ordnance Sites

A listing of unexploded ordnance site locations

Date of Government Version: 12/31/2018
Date Data Arrived at EDR: 07/02/2020
Date Made Active in Reports: 09/17/2020
Number of Days to Update: 77

Source: Department of Defense
Telephone: 703-704-1564
Last EDR Contact: 07/07/2021
Next Scheduled EDR Contact: 10/25/2021
Data Release Frequency: Varies

ECHO: Enforcement & Compliance History Information

ECHO provides integrated compliance and enforcement information for about 800,000 regulated facilities nationwide.

Date of Government Version: 04/04/2021
Date Data Arrived at EDR: 04/06/2021
Date Made Active in Reports: 06/25/2021
Number of Days to Update: 80

Source: Environmental Protection Agency
Telephone: 202-564-2280
Last EDR Contact: 07/01/2021
Next Scheduled EDR Contact: 10/18/2021
Data Release Frequency: Quarterly

DOCKET HWC: Hazardous Waste Compliance Docket Listing

A complete list of the Federal Agency Hazardous Waste Compliance Docket Facilities.

Date of Government Version: 05/06/2021
Date Data Arrived at EDR: 05/21/2021
Date Made Active in Reports: 08/11/2021
Number of Days to Update: 82

Source: Environmental Protection Agency
Telephone: 202-564-0527
Last EDR Contact: 08/26/2021
Next Scheduled EDR Contact: 12/06/2021
Data Release Frequency: Varies

FUELS PROGRAM: EPA Fuels Program Registered Listing

This listing includes facilities that are registered under the Part 80 (Code of Federal Regulations) EPA Fuels Programs. All companies now are required to submit new and updated registrations.

Date of Government Version: 05/14/2021
Date Data Arrived at EDR: 05/14/2021
Date Made Active in Reports: 08/03/2021
Number of Days to Update: 81

Source: EPA
Telephone: 800-385-6164
Last EDR Contact: 08/13/2021
Next Scheduled EDR Contact: 11/29/2021
Data Release Frequency: Quarterly

CA BOND EXP. PLAN: Bond Expenditure Plan

Department of Health Services developed a site-specific expenditure plan as the basis for an appropriation of Hazardous Substance Cleanup Bond Act funds. It is not updated.

Date of Government Version: 01/01/1989
Date Data Arrived at EDR: 07/27/1994
Date Made Active in Reports: 08/02/1994
Number of Days to Update: 6

Source: Department of Health Services
Telephone: 916-255-2118
Last EDR Contact: 05/31/1994
Next Scheduled EDR Contact: N/A
Data Release Frequency: No Update Planned

CORTESE: "Cortese" Hazardous Waste & Substances Sites List

The sites for the list are designated by the State Water Resource Control Board (LUST), the Integrated Waste Board (SWF/LS), and the Department of Toxic Substances Control (Cal-Sites).

Date of Government Version: 03/22/2021
Date Data Arrived at EDR: 03/23/2021
Date Made Active in Reports: 06/10/2021
Number of Days to Update: 79

Source: CAL EPA/Office of Emergency Information
Telephone: 916-323-3400
Last EDR Contact: 06/17/2021
Next Scheduled EDR Contact: 10/04/2021
Data Release Frequency: Quarterly

CUPA LIVERMORE-PLEASANTON: CUPA Facility Listing

list of facilities associated with the various CUPA programs in Livermore-Pleasanton

Date of Government Version: 05/01/2019
Date Data Arrived at EDR: 05/14/2019
Date Made Active in Reports: 07/17/2019
Number of Days to Update: 64

Source: Livermore-Pleasanton Fire Department
Telephone: 925-454-2361
Last EDR Contact: 08/13/2021
Next Scheduled EDR Contact: 11/22/2021
Data Release Frequency: Varies

DRYCLEAN SOUTH COAST: South Coast Air Quality Management District Drycleaner Listing

A listing of dry cleaners in the South Coast Air Quality Management District

Date of Government Version: 05/18/2021
Date Data Arrived at EDR: 05/19/2021
Date Made Active in Reports: 08/05/2021
Number of Days to Update: 78

Source: South Coast Air Quality Management District
Telephone: 909-396-3211
Last EDR Contact: 08/17/2021
Next Scheduled EDR Contact: 12/06/2021
Data Release Frequency: Varies

DRYCLEANERS: Cleaner Facilities

A list of drycleaner related facilities that have EPA ID numbers. These are facilities with certain SIC codes: power laundries, family and commercial; garment pressing and cleaner’s agents; linen supply; coin-operated laundries and cleaning; drycleaning plants, except rugs; carpet and upholster cleaning; industrial launderers; laundry and garment services.

Date of Government Version: 05/25/2021
Date Data Arrived at EDR: 05/28/2021
Date Made Active in Reports: 08/20/2021
Number of Days to Update: 84

Source: Department of Toxic Substance Control
Telephone: 916-327-4498
Last EDR Contact: 08/24/2021
Next Scheduled EDR Contact: 12/13/2021
Data Release Frequency: Annually

DRYCLEAN AVAQMD: Antelope Valley Air Quality Management District Drycleaner Listing
A listing of dry cleaners in the Antelope Valley Air Quality Management District.

Date of Government Version: 05/25/2021
Date Data Arrived at EDR: 05/26/2021
Date Made Active in Reports: 08/18/2021
Number of Days to Update: 84

Source: Antelope Valley Air Quality Management District
Telephone: 661-723-8070
Last EDR Contact: 08/24/2021
Next Scheduled EDR Contact: 12/13/2021
Data Release Frequency: Varies

EMI: Emissions Inventory Data
Toxics and criteria pollutant emissions data collected by the ARB and local air pollution agencies.

Date of Government Version: 12/31/2019
Date Data Arrived at EDR: 06/10/2021
Date Made Active in Reports: 08/27/2021
Number of Days to Update: 78

Source: California Air Resources Board
Telephone: 916-322-2990
Last EDR Contact: 06/10/2021
Next Scheduled EDR Contact: 09/27/2021
Data Release Frequency: Varies

ENF: Enforcement Action Listing
A listing of Water Board Enforcement Actions. Formal is everything except Oral/Verbal Communication, Notice of Violation, Expedited Payment Letter, and Staff Enforcement Letter.

Date of Government Version: 04/16/2021
Date Data Arrived at EDR: 04/20/2021
Date Made Active in Reports: 07/07/2021
Number of Days to Update: 78

Source: State Water Resoruces Control Board
Telephone: 916-445-9379
Last EDR Contact: 07/15/2021
Next Scheduled EDR Contact: 11/01/2021
Data Release Frequency: Varies

Financial Assurance 1: Financial Assurance Information Listing
Financial Assurance information

Date of Government Version: 04/14/2021
Date Data Arrived at EDR: 04/15/2021
Date Made Active in Reports: 07/06/2021
Number of Days to Update: 82

Source: Department of Toxic Substances Control
Telephone: 916-255-3628
Last EDR Contact: 07/13/2021
Next Scheduled EDR Contact: 11/01/2021
Data Release Frequency: Varies

Financial Assurance 2: Financial Assurance Information Listing
A listing of financial assurance information for solid waste facilities. Financial assurance is intended to ensure that resources are available to pay for the cost of closure, post-closure care, and corrective measures if the owner or operator of a regulated facility is unable or unwilling to pay.

Date of Government Version: 05/13/2021
Date Data Arrived at EDR: 05/13/2021
Date Made Active in Reports: 07/26/2021
Number of Days to Update: 74

Source: California Integrated Waste Management Board
Telephone: 916-341-6066
Last EDR Contact: 08/04/2021
Next Scheduled EDR Contact: 11/22/2021
Data Release Frequency: Varies

HAZNET: Facility and Manifest Data
Facility and Manifest Data. The data is extracted from the copies of hazardous waste manifests received each year by the DTSC. The annual volume of manifests is typically 700,000 - 1,000,000 annually, representing approximately 350,000 - 500,000 shipments. Data are from the manifests submitted without correction, and therefore many contain some invalid values for data elements such as generator ID, TSD ID, waste category, and disposal method. This database begins with calendar year 1993.

Date of Government Version: 12/31/2019
Date Data Arrived at EDR: 04/15/2020
Date Made Active in Reports: 07/02/2020
Number of Days to Update: 78

Source: California Environmental Protection Agency
Telephone: 916-255-1136
Last EDR Contact: 07/09/2021
Next Scheduled EDR Contact: 10/18/2021
Data Release Frequency: Annually

ICE: ICE

Contains data pertaining to the Permitted Facilities with Inspections / Enforcements sites tracked in Envirostor.

Date of Government Version: 05/14/2021
Date Data Arrived at EDR: 05/14/2021
Date Made Active in Reports: 07/27/2021
Number of Days to Update: 74

Source: Department of Toxic Subsances Control
Telephone: 877-786-9427
Last EDR Contact: 08/13/2021
Next Scheduled EDR Contact: 11/29/2021
Data Release Frequency: Quarterly

HIST CORTESE: Hazardous Waste & Substance Site List

The sites for the list are designated by the State Water Resource Control Board [LUST], the Integrated Waste Board [SWF/LS], and the Department of Toxic Substances Control [CALSITES]. This listing is no longer updated by the state agency.

Date of Government Version: 04/01/2001
Date Data Arrived at EDR: 01/22/2009
Date Made Active in Reports: 04/08/2009
Number of Days to Update: 76

Source: Department of Toxic Substances Control
Telephone: 916-323-3400
Last EDR Contact: 01/22/2009
Next Scheduled EDR Contact: N/A
Data Release Frequency: No Update Planned

HWP: EnviroStor Permitted Facilities Listing

Detailed information on permitted hazardous waste facilities and corrective action ("cleanups") tracked in EnviroStor.

Date of Government Version: 05/14/2021
Date Data Arrived at EDR: 05/14/2021
Date Made Active in Reports: 07/27/2021
Number of Days to Update: 74

Source: Department of Toxic Substances Control
Telephone: 916-323-3400
Last EDR Contact: 08/13/2021
Next Scheduled EDR Contact: 11/29/2021
Data Release Frequency: Quarterly

HWT: Registered Hazardous Waste Transporter Database

A listing of hazardous waste transporters. In California, unless specifically exempted, it is unlawful for any person to transport hazardous wastes unless the person holds a valid registration issued by DTSC. A hazardous waste transporter registration is valid for one year and is assigned a unique registration number.

Date of Government Version: 04/05/2021
Date Data Arrived at EDR: 04/06/2021
Date Made Active in Reports: 06/23/2021
Number of Days to Update: 78

Source: Department of Toxic Substances Control
Telephone: 916-440-7145
Last EDR Contact: 07/01/2021
Next Scheduled EDR Contact: 10/18/2021
Data Release Frequency: Quarterly

MINES: Mines Site Location Listing

A listing of mine site locations from the Office of Mine Reclamation.

Date of Government Version: 06/03/2021
Date Data Arrived at EDR: 06/03/2021
Date Made Active in Reports: 08/24/2021
Number of Days to Update: 82

Source: Department of Conservation
Telephone: 916-322-1080
Last EDR Contact: 09/07/2021
Next Scheduled EDR Contact: 12/20/2021
Data Release Frequency: Quarterly

MWMP: Medical Waste Management Program Listing

The Medical Waste Management Program (MWMP) ensures the proper handling and disposal of medical waste by permitting and inspecting medical waste Offsite Treatment Facilities (PDF) and Transfer Stations (PDF) throughout the state. MWMP also oversees all Medical Waste Transporters.

Date of Government Version: 05/06/2021
Date Data Arrived at EDR: 05/28/2021
Date Made Active in Reports: 08/20/2021
Number of Days to Update: 84

Source: Department of Public Health
Telephone: 916-558-1784
Last EDR Contact: 08/31/2021
Next Scheduled EDR Contact: 12/13/2021
Data Release Frequency: Varies

NPDES: NPDES Permits Listing
A listing of NPDES permits, including stormwater.

Date of Government Version: 05/10/2021
Date Data Arrived at EDR: 05/11/2021
Date Made Active in Reports: 07/27/2021
Number of Days to Update: 77

Source: State Water Resources Control Board
Telephone: 916-445-9379
Last EDR Contact: 08/13/2021
Next Scheduled EDR Contact: 11/22/2021
Data Release Frequency: Quarterly

PEST LIC: Pesticide Regulation Licenses Listing
A listing of licenses and certificates issued by the Department of Pesticide Regulation. The DPR issues licenses and/or certificates to: Persons and businesses that apply or sell pesticides; Pest control dealers and brokers; Persons who advise on agricultural pesticide applications.

Date of Government Version: 05/28/2021
Date Data Arrived at EDR: 05/28/2021
Date Made Active in Reports: 08/20/2021
Number of Days to Update: 84

Source: Department of Pesticide Regulation
Telephone: 916-445-4038
Last EDR Contact: 08/31/2021
Next Scheduled EDR Contact: 12/13/2021
Data Release Frequency: Quarterly

PROC: Certified Processors Database
A listing of certified processors.

Date of Government Version: 06/04/2021
Date Data Arrived at EDR: 06/04/2021
Date Made Active in Reports: 08/27/2021
Number of Days to Update: 84

Source: Department of Conservation
Telephone: 916-323-3836
Last EDR Contact: 09/08/2021
Next Scheduled EDR Contact: 12/20/2021
Data Release Frequency: Quarterly

NOTIFY 65: Proposition 65 Records
Listings of all Proposition 65 incidents reported to counties by the State Water Resources Control Board and the Regional Water Quality Control Board. This database is no longer updated by the reporting agency.

Date of Government Version: 03/12/2021
Date Data Arrived at EDR: 03/16/2021
Date Made Active in Reports: 06/01/2021
Number of Days to Update: 77

Source: State Water Resources Control Board
Telephone: 916-445-3846
Last EDR Contact: 08/26/2021
Next Scheduled EDR Contact: 12/27/2021
Data Release Frequency: No Update Planned

UIC: UIC Listing
A listing of wells identified as underground injection wells, in the California Oil and Gas Wells database.

Date of Government Version: 06/03/2021
Date Data Arrived at EDR: 06/03/2021
Date Made Active in Reports: 08/25/2021
Number of Days to Update: 83

Source: Deaprtment of Conservation
Telephone: 916-445-2408
Last EDR Contact: 09/07/2021
Next Scheduled EDR Contact: 12/20/2021
Data Release Frequency: Varies

UIC GEO: Underground Injection Control Sites (GEOTRACKER)
Underground control injection sites

Date of Government Version: 06/03/2021
Date Data Arrived at EDR: 06/03/2021
Date Made Active in Reports: 08/24/2021
Number of Days to Update: 82

Source: State Water Resource Control Board
Telephone: 866-480-1028
Last EDR Contact: 09/07/2021
Next Scheduled EDR Contact: 12/20/2021
Data Release Frequency: Varies

WASTEWATER PITS: Oil Wastewater Pits Listing

Water officials discovered that oil producers have been dumping chemical-laden wastewater into hundreds of unlined pits that are operating without proper permits. Inspections completed by the Central Valley Regional Water Quality Control Board revealed the existence of previously unidentified waste sites. The water boards review found that more than one-third of the region's active disposal pits are operating without permission.

Date of Government Version: 11/19/2019
Date Data Arrived at EDR: 01/07/2020
Date Made Active in Reports: 03/09/2020
Number of Days to Update: 62

Source: RWQCB, Central Valley Region
Telephone: 559-445-5577
Last EDR Contact: 07/01/2021
Next Scheduled EDR Contact: 10/18/2021
Data Release Frequency: Varies

WDS: Waste Discharge System

Sites which have been issued waste discharge requirements.

Date of Government Version: 06/19/2007
Date Data Arrived at EDR: 06/20/2007
Date Made Active in Reports: 06/29/2007
Number of Days to Update: 9

Source: State Water Resources Control Board
Telephone: 916-341-5227
Last EDR Contact: 08/10/2021
Next Scheduled EDR Contact: 11/29/2021
Data Release Frequency: No Update Planned

WIP: Well Investigation Program Case List

Well Investigation Program case in the San Gabriel and San Fernando Valley area.

Date of Government Version: 07/03/2009
Date Data Arrived at EDR: 07/21/2009
Date Made Active in Reports: 08/03/2009
Number of Days to Update: 13

Source: Los Angeles Water Quality Control Board
Telephone: 213-576-6726
Last EDR Contact: 06/15/2021
Next Scheduled EDR Contact: 10/04/2021
Data Release Frequency: No Update Planned

MILITARY PRIV SITES: Military Privatized Sites (GEOTRACKER)

Military privatized sites

Date of Government Version: 06/03/2021
Date Data Arrived at EDR: 06/03/2021
Date Made Active in Reports: 08/24/2021
Number of Days to Update: 82

Source: State Water Resources Control Board
Telephone: 866-480-1028
Last EDR Contact: 09/07/2021
Next Scheduled EDR Contact: 12/20/2021
Data Release Frequency: Varies

PROJECT: Project Sites (GEOTRACKER)

Projects sites

Date of Government Version: 06/03/2021
Date Data Arrived at EDR: 06/03/2021
Date Made Active in Reports: 08/24/2021
Number of Days to Update: 82

Source: State Water Resources Control Board
Telephone: 866-480-1028
Last EDR Contact: 09/07/2021
Next Scheduled EDR Contact: 12/20/2021
Data Release Frequency: Varies

WDR: Waste Discharge Requirements Listing

In general, the Waste Discharge Requirements (WDRs) Program (sometimes also referred to as the "Non Chapter 15 (Non 15) Program") regulates point discharges that are exempt pursuant to Subsection 20090 of Title 27 and not subject to the Federal Water Pollution Control Act. Exemptions from Title 27 may be granted for nine categories of discharges (e.g., sewage, wastewater, etc.) that meet, and continue to meet, the preconditions listed for each specific exemption. The scope of the WDRs Program also includes the discharge of wastes classified as inert, pursuant to section 20230 of Title 27.

Date of Government Version: 06/07/2021
Date Data Arrived at EDR: 06/07/2021
Date Made Active in Reports: 08/27/2021
Number of Days to Update: 81

Source: State Water Resources Control Board
Telephone: 916-341-5810
Last EDR Contact: 09/08/2021
Next Scheduled EDR Contact: 12/20/2021
Data Release Frequency: Quarterly

GOVERNMENT RECORDS SEARCHED / DATA CURRENCY TRACKING

CIWQS: California Integrated Water Quality System

The California Integrated Water Quality System (CIWQS) is a computer system used by the State and Regional Water Quality Control Boards to track information about places of environmental interest, manage permits and other orders, track inspections, and manage violations and enforcement activities.

Date of Government Version: 05/19/2021
Date Data Arrived at EDR: 05/19/2021
Date Made Active in Reports: 08/12/2021
Number of Days to Update: 85

Source: State Water Resources Control Board
Telephone: 866-794-4977
Last EDR Contact: 08/31/2021
Next Scheduled EDR Contact: 12/13/2021
Data Release Frequency: Varies

CERS: CalEPA Regulated Site Portal Data

The CalEPA Regulated Site Portal database combines data about environmentally regulated sites and facilities in California into a single database. It combines data from a variety of state and federal databases, and provides an overview of regulated activities across the spectrum of environmental programs for any given location in California. These activities include hazardous materials and waste, state and federal cleanups, impacted ground and surface waters, and toxic materials

Date of Government Version: 04/19/2021
Date Data Arrived at EDR: 04/20/2021
Date Made Active in Reports: 07/07/2021
Number of Days to Update: 78

Source: California Environmental Protection Agency
Telephone: 916-323-2514
Last EDR Contact: 07/15/2021
Next Scheduled EDR Contact: 11/01/2021
Data Release Frequency: Varies

NON-CASE INFO: Non-Case Information Sites (GEOTRACKER)

Non-Case Information sites

Date of Government Version: 06/03/2021
Date Data Arrived at EDR: 06/03/2021
Date Made Active in Reports: 08/24/2021
Number of Days to Update: 82

Source: State Water Resources Control Board
Telephone: 866-480-1028
Last EDR Contact: 09/07/2021
Next Scheduled EDR Contact: 12/20/2021
Data Release Frequency: Varies

OTHER OIL GAS: Other Oil & Gas Projects Sites (GEOTRACKER)

Other Oil & Gas Projects sites

Date of Government Version: 06/03/2021
Date Data Arrived at EDR: 06/03/2021
Date Made Active in Reports: 08/24/2021
Number of Days to Update: 82

Source: State Water Resources Control Board
Telephone: 866-480-1028
Last EDR Contact: 09/07/2021
Next Scheduled EDR Contact: 12/20/2021
Data Release Frequency: Varies

PROD WATER PONDS: Produced Water Ponds Sites (GEOTRACKER)

Produced water ponds sites

Date of Government Version: 06/03/2021
Date Data Arrived at EDR: 06/03/2021
Date Made Active in Reports: 08/24/2021
Number of Days to Update: 82

Source: State Water Resources Control Board
Telephone: 866-480-1028
Last EDR Contact: 09/07/2021
Next Scheduled EDR Contact: 12/20/2021
Data Release Frequency: Varies

SAMPLING POINT: Sampling Point ? Public Sites (GEOTRACKER)

Sampling point - public sites

Date of Government Version: 06/03/2021
Date Data Arrived at EDR: 06/03/2021
Date Made Active in Reports: 08/24/2021
Number of Days to Update: 82

Source: State Water Resources Control Board
Telephone: 866-480-1028
Last EDR Contact: 09/07/2021
Next Scheduled EDR Contact: 12/20/2021
Data Release Frequency: Varies

WELL STIM PROJ: Well Stimulation Project (GEOTRACKER)
Includes areas of groundwater monitoring plans, a depiction of the monitoring network, and the facilities, boundaries, and subsurface characteristics of the oilfield and the features (oil and gas wells, produced water ponds, UIC wells, water supply wells, etc?) being monitored

Date of Government Version: 06/03/2021
Date Data Arrived at EDR: 06/03/2021
Date Made Active in Reports: 08/25/2021
Number of Days to Update: 83
Source: State Water Resources Control Board
Telephone: 866-480-1028
Last EDR Contact: 09/07/2021
Next Scheduled EDR Contact: 12/20/2021
Data Release Frequency: Varies

PCS: Permit Compliance System
PCS is a computerized management information system that contains data on National Pollutant Discharge Elimination System (NPDES) permit holding facilities. PCS tracks the permit, compliance, and enforcement status of NPDES facilities.

Date of Government Version: 07/14/2011
Date Data Arrived at EDR: 08/05/2011
Date Made Active in Reports: 09/29/2011
Number of Days to Update: 55
Source: EPA, Office of Water
Telephone: 202-564-2496
Last EDR Contact: 06/30/2021
Next Scheduled EDR Contact: 10/18/2021
Data Release Frequency: Semi-Annually

PCS INACTIVE: Listing of Inactive PCS Permits
An inactive permit is a facility that has shut down or is no longer discharging.

Date of Government Version: 11/05/2014
Date Data Arrived at EDR: 01/06/2015
Date Made Active in Reports: 05/06/2015
Number of Days to Update: 120
Source: EPA
Telephone: 202-564-2496
Last EDR Contact: 06/30/2021
Next Scheduled EDR Contact: 10/18/2021
Data Release Frequency: Semi-Annually

PCS ENF: Enforcement data
No description is available for this data

Date of Government Version: 12/31/2014
Date Data Arrived at EDR: 02/05/2015
Date Made Active in Reports: 03/06/2015
Number of Days to Update: 29
Source: EPA
Telephone: 202-564-2497
Last EDR Contact: 06/30/2021
Next Scheduled EDR Contact: 10/18/2021
Data Release Frequency: Varies

MINES MRDS: Mineral Resources Data System
Mineral Resources Data System

Date of Government Version: 04/06/2018
Date Data Arrived at EDR: 10/21/2019
Date Made Active in Reports: 10/24/2019
Number of Days to Update: 3
Source: USGS
Telephone: 703-648-6533
Last EDR Contact: 08/26/2021
Next Scheduled EDR Contact: 12/06/2021
Data Release Frequency: Varies

HWTS: Hazardous Waste Tracking System
DTSC maintains the Hazardous Waste Tracking System that stores ID number information since the early 1980s and manifest data since 1993. The system collects both manifest copies from the generator and destination facility.

Date of Government Version: 04/08/2021
Date Data Arrived at EDR: 04/09/2021
Date Made Active in Reports: 04/20/2021
Number of Days to Update: 11
Source: Department of Toxic Substances Control
Telephone: 916-324-2444
Last EDR Contact: 06/29/2021
Next Scheduled EDR Contact: 10/18/2021
Data Release Frequency: Varies

GOVERNMENT RECORDS SEARCHED / DATA CURRENCY TRACKING

EDR HIGH RISK HISTORICAL RECORDS

EDR Exclusive Records

EDR MGP: EDR Proprietary Manufactured Gas Plants

The EDR Proprietary Manufactured Gas Plant Database includes records of coal gas plants (manufactured gas plants) compiled by EDR's researchers. Manufactured gas sites were used in the United States from the 1800's to 1950's to produce a gas that could be distributed and used as fuel. These plants used whale oil, rosin, coal, or a mixture of coal, oil, and water that also produced a significant amount of waste. Many of the byproducts of the gas production, such as coal tar (oily waste containing volatile and non-volatile chemicals), sludges, oils and other compounds are potentially hazardous to human health and the environment. The byproduct from this process was frequently disposed of directly at the plant site and can remain or spread slowly, serving as a continuous source of soil and groundwater contamination.

Date of Government Version: N/A
Date Data Arrived at EDR: N/A
Date Made Active in Reports: N/A
Number of Days to Update: N/A

Source: EDR, Inc.
Telephone: N/A
Last EDR Contact: N/A
Next Scheduled EDR Contact: N/A
Data Release Frequency: No Update Planned

EDR Hist Auto: EDR Exclusive Historical Auto Stations

EDR has searched selected national collections of business directories and has collected listings of potential gas station/filling station/service station sites that were available to EDR researchers. EDR's review was limited to those categories of sources that might, in EDR's opinion, include gas station/filling station/service station establishments. The categories reviewed included, but were not limited to gas, gas station, gasoline station, filling station, auto, automobile repair, auto service station, service station, etc. This database falls within a category of information EDR classifies as "High Risk Historical Records", or HRHR. EDR's HRHR effort presents unique and sometimes proprietary data about past sites and operations that typically create environmental concerns, but may not show up in current government records searches.

Date of Government Version: N/A
Date Data Arrived at EDR: N/A
Date Made Active in Reports: N/A
Number of Days to Update: N/A

Source: EDR, Inc.
Telephone: N/A
Last EDR Contact: N/A
Next Scheduled EDR Contact: N/A
Data Release Frequency: Varies

EDR Hist Cleaner: EDR Exclusive Historical Cleaners

EDR has searched selected national collections of business directories and has collected listings of potential dry cleaner sites that were available to EDR researchers. EDR's review was limited to those categories of sources that might, in EDR's opinion, include dry cleaning establishments. The categories reviewed included, but were not limited to dry cleaners, cleaners, laundry, laundromat, cleaning/laundry, wash & dry etc. This database falls within a category of information EDR classifies as "High Risk Historical Records", or HRHR. EDR's HRHR effort presents unique and sometimes proprietary data about past sites and operations that typically create environmental concerns, but may not show up in current government records searches.

Date of Government Version: N/A
Date Data Arrived at EDR: N/A
Date Made Active in Reports: N/A
Number of Days to Update: N/A

Source: EDR, Inc.
Telephone: N/A
Last EDR Contact: N/A
Next Scheduled EDR Contact: N/A
Data Release Frequency: Varies

EDR RECOVERED GOVERNMENT ARCHIVES

Exclusive Recovered Govt. Archives

RGA LF: Recovered Government Archive Solid Waste Facilities List

The EDR Recovered Government Archive Landfill database provides a list of landfills derived from historical databases and includes many records that no longer appear in current government lists. Compiled from Records formerly available from the Department of Resources Recycling and Recovery in California.

Date of Government Version: N/A
Date Data Arrived at EDR: 07/01/2013
Date Made Active in Reports: 01/13/2014
Number of Days to Update: 196

Source: Department of Resources Recycling and Recovery
Telephone: N/A
Last EDR Contact: 06/01/2012
Next Scheduled EDR Contact: N/A
Data Release Frequency: Varies

RGA LUST: Recovered Government Archive Leaking Underground Storage Tank

The EDR Recovered Government Archive Leaking Underground Storage Tank database provides a list of LUST incidents derived from historical databases and includes many records that no longer appear in current government lists. Compiled from Records formerly available from the State Water Resources Control Board in California.

Date of Government Version: N/A
Date Data Arrived at EDR: 07/01/2013
Date Made Active in Reports: 12/30/2013
Number of Days to Update: 182

Source: State Water Resources Control Board
Telephone: N/A
Last EDR Contact: 06/01/2012
Next Scheduled EDR Contact: N/A
Data Release Frequency: Varies

COUNTY RECORDS

ALAMEDA COUNTY:

CS ALAMEDA: Contaminated Sites

A listing of contaminated sites overseen by the Toxic Release Program (oil and groundwater contamination from chemical releases and spills) and the Leaking Underground Storage Tank Program (soil and ground water contamination from leaking petroleum USTs).

Date of Government Version: 01/09/2019
Date Data Arrived at EDR: 01/11/2019
Date Made Active in Reports: 03/05/2019
Number of Days to Update: 53

Source: Alameda County Environmental Health Services
Telephone: 510-567-6700
Last EDR Contact: 06/29/2021
Next Scheduled EDR Contact: 10/18/2021
Data Release Frequency: Semi-Annually

UST ALAMEDA: Underground Tanks

Underground storage tank sites located in Alameda county.

Date of Government Version: 03/17/2021
Date Data Arrived at EDR: 03/18/2021
Date Made Active in Reports: 03/25/2021
Number of Days to Update: 7

Source: Alameda County Environmental Health Services
Telephone: 510-567-6700
Last EDR Contact: 06/29/2021
Next Scheduled EDR Contact: 10/18/2021
Data Release Frequency: Semi-Annually

AMADOR COUNTY:

CUPA AMADOR: CUPA Facility List

Cupa Facility List

Date of Government Version: 02/02/2021
Date Data Arrived at EDR: 02/04/2021
Date Made Active in Reports: 04/23/2021
Number of Days to Update: 78

Source: Amador County Environmental Health
Telephone: 209-223-6439
Last EDR Contact: 07/26/2021
Next Scheduled EDR Contact: 11/15/2021
Data Release Frequency: Varies

BUTTE COUNTY:

CUPA BUTTE: CUPA Facility Listing

Cupa facility list.

Date of Government Version: 04/21/2017
Date Data Arrived at EDR: 04/25/2017
Date Made Active in Reports: 08/09/2017
Number of Days to Update: 106

Source: Public Health Department
Telephone: 530-538-7149
Last EDR Contact: 06/29/2021
Next Scheduled EDR Contact: 10/18/2021
Data Release Frequency: No Update Planned

CALVERAS COUNTY:

CUPA CALVERAS: CUPA Facility Listing
Cupa Facility Listing

Date of Government Version: 06/15/2021
Date Data Arrived at EDR: 06/16/2021
Date Made Active in Reports: 07/02/2021
Number of Days to Update: 16

Source: Calveras County Environmental Health
Telephone: 209-754-6399
Last EDR Contact: 06/15/2021
Next Scheduled EDR Contact: 10/04/2021
Data Release Frequency: Quarterly

COLUSA COUNTY:

CUPA COLUSA: CUPA Facility List
Cupa facility list.

Date of Government Version: 04/06/2020
Date Data Arrived at EDR: 04/23/2020
Date Made Active in Reports: 07/10/2020
Number of Days to Update: 78

Source: Health & Human Services
Telephone: 530-458-0396
Last EDR Contact: 07/26/2021
Next Scheduled EDR Contact: 11/15/2021
Data Release Frequency: Semi-Annually

CONTRA COSTA COUNTY:

SL CONTRA COSTA: Site List
List includes sites from the underground tank, hazardous waste generator and business plan/2185 programs.

Date of Government Version: 04/21/2021
Date Data Arrived at EDR: 04/22/2021
Date Made Active in Reports: 07/12/2021
Number of Days to Update: 81

Source: Contra Costa Health Services Department
Telephone: 925-646-2286
Last EDR Contact: 07/20/2021
Next Scheduled EDR Contact: 11/08/2021
Data Release Frequency: Semi-Annually

DEL NORTE COUNTY:

CUPA DEL NORTE: CUPA Facility List
Cupa Facility list

Date of Government Version: 12/17/2020
Date Data Arrived at EDR: 01/28/2021
Date Made Active in Reports: 04/16/2021
Number of Days to Update: 78

Source: Del Norte County Environmental Health Division
Telephone: 707-465-0426
Last EDR Contact: 07/20/2021
Next Scheduled EDR Contact: 11/08/2021
Data Release Frequency: Varies

EL DORADO COUNTY:

CUPA EL DORADO: CUPA Facility List
CUPA facility list.

Date of Government Version: 05/10/2021
Date Data Arrived at EDR: 05/12/2021
Date Made Active in Reports: 07/26/2021
Number of Days to Update: 75

Source: El Dorado County Environmental Management Department
Telephone: 530-621-6623
Last EDR Contact: 07/20/2021
Next Scheduled EDR Contact: 11/08/2021
Data Release Frequency: Varies

FRESNO COUNTY:

CUPA FRESNO: CUPA Resources List
Certified Unified Program Agency. CUPA's are responsible for implementing a unified hazardous materials and hazardous waste management regulatory program. The agency provides oversight of businesses that deal with hazardous materials, operate underground storage tanks or aboveground storage tanks.

Date of Government Version: 01/14/2021
Date Data Arrived at EDR: 01/15/2021
Date Made Active in Reports: 04/05/2021
Number of Days to Update: 80

Source: Dept. of Community Health
Telephone: 559-445-3271
Last EDR Contact: 06/23/2021
Next Scheduled EDR Contact: 10/11/2021
Data Release Frequency: Semi-Annually

GLENN COUNTY:

CUPA GLENN: CUPA Facility List
Cupa facility list

Date of Government Version: 01/22/2018
Date Data Arrived at EDR: 01/24/2018
Date Made Active in Reports: 03/14/2018
Number of Days to Update: 49

Source: Glenn County Air Pollution Control District
Telephone: 830-934-6500
Last EDR Contact: 07/13/2021
Next Scheduled EDR Contact: 11/01/2021
Data Release Frequency: No Update Planned

HUMBOLDT COUNTY:

CUPA HUMBOLDT: CUPA Facility List
CUPA facility list.

Date of Government Version: 05/17/2021
Date Data Arrived at EDR: 05/18/2021
Date Made Active in Reports: 05/20/2021
Number of Days to Update: 2

Source: Humboldt County Environmental Health
Telephone: N/A
Last EDR Contact: 08/10/2021
Next Scheduled EDR Contact: 11/29/2021
Data Release Frequency: Semi-Annually

IMPERIAL COUNTY:

CUPA IMPERIAL: CUPA Facility List
Cupa facility list.

Date of Government Version: 04/14/2021
Date Data Arrived at EDR: 04/15/2021
Date Made Active in Reports: 07/06/2021
Number of Days to Update: 82

Source: San Diego Border Field Office
Telephone: 760-339-2777
Last EDR Contact: 07/13/2021
Next Scheduled EDR Contact: 11/01/2021
Data Release Frequency: Varies

INYO COUNTY:

CUPA INYO: CUPA Facility List
Cupa facility list.

Date of Government Version: 04/02/2018
Date Data Arrived at EDR: 04/03/2018
Date Made Active in Reports: 06/14/2018
Number of Days to Update: 72

Source: Inyo County Environmental Health Services
Telephone: 760-878-0238
Last EDR Contact: 08/10/2021
Next Scheduled EDR Contact: 11/29/2021
Data Release Frequency: Varies

KERN COUNTY:

CUPA KERN: CUPA Facility List
A listing of sites included in the Kern County Hazardous Material Business Plan.

Date of Government Version: 04/22/2021
Date Data Arrived at EDR: 04/30/2021
Date Made Active in Reports: 07/19/2021
Number of Days to Update: 80

Source: Kern County Public Health
Telephone: 661-321-3000
Last EDR Contact: 08/10/2021
Next Scheduled EDR Contact: 11/15/2021
Data Release Frequency: Varies

UST KERN: Underground Storage Tank Sites & Tank Listing
Kern County Sites and Tanks Listing.

Date of Government Version: 07/06/2021
Date Data Arrived at EDR: 08/12/2021
Date Made Active in Reports: 08/18/2021
Number of Days to Update: 6

Source: Kern County Environment Health Services Department
Telephone: 661-862-8700
Last EDR Contact: 08/10/2021
Next Scheduled EDR Contact: 11/15/2021
Data Release Frequency: Quarterly

KINGS COUNTY:

CUPA KINGS: CUPA Facility List
A listing of sites included in the county's Certified Unified Program Agency database. California's Secretary for Environmental Protection established the unified hazardous materials and hazardous waste regulatory program as required by chapter 6.11 of the California Health and Safety Code. The Unified Program consolidates the administration, permits, inspections, and enforcement activities.

Date of Government Version: 12/03/2020
Date Data Arrived at EDR: 01/26/2021
Date Made Active in Reports: 04/14/2021
Number of Days to Update: 78

Source: Kings County Department of Public Health
Telephone: 559-584-1411
Last EDR Contact: 09/07/2021
Next Scheduled EDR Contact: 11/29/2021
Data Release Frequency: Varies

LAKE COUNTY:

CUPA LAKE: CUPA Facility List
Cupa facility list

Date of Government Version: 05/10/2021
Date Data Arrived at EDR: 05/12/2021
Date Made Active in Reports: 07/26/2021
Number of Days to Update: 75

Source: Lake County Environmental Health
Telephone: 707-263-1164
Last EDR Contact: 07/06/2021
Next Scheduled EDR Contact: 10/25/2021
Data Release Frequency: Varies

LASSEN COUNTY:

CUPA LASSEN: CUPA Facility List
Cupa facility list

Date of Government Version: 07/31/2020
Date Data Arrived at EDR: 08/21/2020
Date Made Active in Reports: 11/09/2020
Number of Days to Update: 80

Source: Lassen County Environmental Health
Telephone: 530-251-8528
Last EDR Contact: 09/09/2021
Next Scheduled EDR Contact: 11/01/2021
Data Release Frequency: Varies

LOS ANGELES COUNTY:

AOCONCERN: Key Areas of Concerns in Los Angeles County
San Gabriel Valley areas where VOC contamination is at or above the MCL as designated by region 9 EPA office. Date of Government Version: 3/30/2009 Exide Site area is a cleanup plan of lead-impacted soil surrounding the former Exide Facility as designated by the DTSC. Date of Government Version: 7/17/2017

Date of Government Version: 03/30/2009
Date Data Arrived at EDR: 03/31/2009
Date Made Active in Reports: 10/23/2009
Number of Days to Update: 206

Source: N/A
Telephone: N/A
Last EDR Contact: 09/09/2021
Next Scheduled EDR Contact: 12/27/2021
Data Release Frequency: No Update Planned

HMS LOS ANGELES: HMS: Street Number List
Industrial Waste and Underground Storage Tank Sites.

Date of Government Version: 04/08/2021
Date Data Arrived at EDR: 04/13/2021
Date Made Active in Reports: 06/28/2021
Number of Days to Update: 76

Source: Department of Public Works
Telephone: 626-458-3517
Last EDR Contact: 06/29/2021
Next Scheduled EDR Contact: 10/18/2021
Data Release Frequency: Semi-Annually

LF LOS ANGELES: List of Solid Waste Facilities
Solid Waste Facilities in Los Angeles County.

Date of Government Version: 04/12/2021
Date Data Arrived at EDR: 04/13/2021
Date Made Active in Reports: 06/28/2021
Number of Days to Update: 76

Source: La County Department of Public Works
Telephone: 818-458-5185
Last EDR Contact: 07/09/2021
Next Scheduled EDR Contact: 10/25/2021
Data Release Frequency: Varies

LF LOS ANGELES CITY: City of Los Angeles Landfills
Landfills owned and maintained by the City of Los Angeles.

Date of Government Version: 01/01/2021
Date Data Arrived at EDR: 02/18/2021
Date Made Active in Reports: 05/10/2021
Number of Days to Update: 81

Source: Engineering & Construction Division
Telephone: 213-473-7869
Last EDR Contact: 07/06/2021
Next Scheduled EDR Contact: 10/25/2021
Data Release Frequency: Varies

LOS ANGELES AST: Active & Inactive AST Inventory
A listing of active & inactive above ground petroleum storage tank site locations, located in the City of Los Angeles.

Date of Government Version: 06/01/2019
Date Data Arrived at EDR: 06/25/2019
Date Made Active in Reports: 08/22/2019
Number of Days to Update: 58

Source: Los Angeles Fire Department
Telephone: 213-978-3800
Last EDR Contact: 06/17/2021
Next Scheduled EDR Contact: 10/04/2021
Data Release Frequency: Varies

LOS ANGELES CO LF METHANE: Methane Producing Landfills

This data was created on April 30, 2012 to represent known disposal sites in Los Angeles County that may produce and emanate methane gas. The shapefile contains disposal sites within Los Angeles County that once accepted degradable refuse material. Information used to create this data was extracted from a landfill survey performed by County Engineers (Major Waste System Map, 1973) as well as historical records from CalRecycle, Regional Water Quality Control Board, and Los Angeles County Department of Public Health

Date of Government Version: 02/04/2021
Date Data Arrived at EDR: 04/16/2021
Date Made Active in Reports: 04/21/2021
Number of Days to Update: 5

Source: Los Angeles County Department of Public Works
Telephone: 626-458-6973
Last EDR Contact: 07/12/2021
Next Scheduled EDR Contact: 10/25/2021
Data Release Frequency: No Update Planned

LOS ANGELES HM: Active & Inactive Hazardous Materials Inventory

A listing of active & inactive hazardous materials facility locations, located in the City of Los Angeles.

Date of Government Version: 04/19/2021
Date Data Arrived at EDR: 06/17/2021
Date Made Active in Reports: 06/28/2021
Number of Days to Update: 11

Source: Los Angeles Fire Department
Telephone: 213-978-3800
Last EDR Contact: 06/17/2021
Next Scheduled EDR Contact: 10/04/2021
Data Release Frequency: Varies

LOS ANGELES UST: Active & Inactive UST Inventory

A listing of active & inactive underground storage tank site locations and underground storage tank historical sites, located in the City of Los Angeles.

Date of Government Version: 06/01/2019
Date Data Arrived at EDR: 06/25/2019
Date Made Active in Reports: 08/22/2019
Number of Days to Update: 58

Source: Los Angeles Fire Department
Telephone: 213-978-3800
Last EDR Contact: 06/17/2021
Next Scheduled EDR Contact: 10/04/2021
Data Release Frequency: Varies

SITE MIT LOS ANGELES: Site Mitigation List

Industrial sites that have had some sort of spill or complaint.

Date of Government Version: 03/02/2021
Date Data Arrived at EDR: 04/16/2021
Date Made Active in Reports: 07/06/2021
Number of Days to Update: 81

Source: Community Health Services
Telephone: 323-890-7806
Last EDR Contact: 07/09/2021
Next Scheduled EDR Contact: 10/25/2021
Data Release Frequency: Annually

UST EL SEGUNDO: City of El Segundo Underground Storage Tank

Underground storage tank sites located in El Segundo city.

Date of Government Version: 01/21/2017
Date Data Arrived at EDR: 04/19/2017
Date Made Active in Reports: 05/10/2017
Number of Days to Update: 21

Source: City of El Segundo Fire Department
Telephone: 310-524-2236
Last EDR Contact: 07/06/2021
Next Scheduled EDR Contact: 10/25/2021
Data Release Frequency: No Update Planned

UST LONG BEACH: City of Long Beach Underground Storage Tank

Underground storage tank sites located in the city of Long Beach.

Date of Government Version: 04/22/2019
Date Data Arrived at EDR: 04/23/2019
Date Made Active in Reports: 06/27/2019
Number of Days to Update: 65

Source: City of Long Beach Fire Department
Telephone: 562-570-2563
Last EDR Contact: 07/13/2021
Next Scheduled EDR Contact: 11/01/2021
Data Release Frequency: Varies

UST TORRANCE: City of Torrance Underground Storage Tank
Underground storage tank sites located in the city of Torrance.

Date of Government Version: 02/02/2021
Date Data Arrived at EDR: 04/28/2021
Date Made Active in Reports: 07/13/2021
Number of Days to Update: 76

Source: City of Torrance Fire Department
Telephone: 310-618-2973
Last EDR Contact: 07/13/2021
Next Scheduled EDR Contact: 11/01/2021
Data Release Frequency: Semi-Annually

MADERA COUNTY:

CUPA MADERA: CUPA Facility List
A listing of sites included in the county's Certified Unified Program Agency database. California's Secretary for Environmental Protection established the unified hazardous materials and hazardous waste regulatory program as required by chapter 6.11 of the California Health and Safety Code. The Unified Program consolidates the administration, permits, inspections, and enforcement activities.

Date of Government Version: 08/10/2020
Date Data Arrived at EDR: 08/12/2020
Date Made Active in Reports: 10/23/2020
Number of Days to Update: 72

Source: Madera County Environmental Health
Telephone: 559-675-7823
Last EDR Contact: 08/10/2021
Next Scheduled EDR Contact: 11/29/2021
Data Release Frequency: Varies

MARIN COUNTY:

UST MARIN: Underground Storage Tank Sites
Currently permitted USTs in Marin County.

Date of Government Version: 09/26/2018
Date Data Arrived at EDR: 10/04/2018
Date Made Active in Reports: 11/02/2018
Number of Days to Update: 29

Source: Public Works Department Waste Management
Telephone: 415-473-6647
Last EDR Contact: 06/22/2021
Next Scheduled EDR Contact: 10/11/2021
Data Release Frequency: Semi-Annually

MENDOCINO COUNTY:

UST MENDOCINO: Mendocino County UST Database
A listing of underground storage tank locations in Mendocino County.

Date of Government Version: 03/24/2021
Date Data Arrived at EDR: 04/07/2021
Date Made Active in Reports: 06/24/2021
Number of Days to Update: 78

Source: Department of Public Health
Telephone: 707-463-4466
Last EDR Contact: 08/17/2021
Next Scheduled EDR Contact: 12/06/2021
Data Release Frequency: Annually

MERCED COUNTY:

CUPA MERCED: CUPA Facility List
CUPA facility list.

Date of Government Version: 05/13/2021
Date Data Arrived at EDR: 05/14/2021
Date Made Active in Reports: 07/26/2021
Number of Days to Update: 73

Source: Merced County Environmental Health
Telephone: 209-381-1094
Last EDR Contact: 08/09/2021
Next Scheduled EDR Contact: 11/28/2021
Data Release Frequency: Varies

MONO COUNTY:

CUPA MONO: CUPA Facility List
CUPA Facility List

Date of Government Version: 02/22/2021
Date Data Arrived at EDR: 03/02/2021
Date Made Active in Reports: 05/19/2021
Number of Days to Update: 78

Source: Mono County Health Department
Telephone: 760-932-5580
Last EDR Contact: 08/31/2021
Next Scheduled EDR Contact: 12/06/3021
Data Release Frequency: Varies

MONTEREY COUNTY:

CUPA MONTEREY: CUPA Facility Listing
CUPA Program listing from the Environmental Health Division.

Date of Government Version: 06/23/2021
Date Data Arrived at EDR: 06/23/2021
Date Made Active in Reports: 06/24/2021
Number of Days to Update: 1

Source: Monterey County Health Department
Telephone: 831-796-1297
Last EDR Contact: 06/22/2021
Next Scheduled EDR Contact: 10/11/2021
Data Release Frequency: Varies

NAPA COUNTY:

LUST NAPA: Sites With Reported Contamination
A listing of leaking underground storage tank sites located in Napa county.

Date of Government Version: 01/09/2017
Date Data Arrived at EDR: 01/11/2017
Date Made Active in Reports: 03/02/2017
Number of Days to Update: 50

Source: Napa County Department of Environmental Management
Telephone: 707-253-4269
Last EDR Contact: 08/17/2021
Next Scheduled EDR Contact: 12/06/2021
Data Release Frequency: No Update Planned

UST NAPA: Closed and Operating Underground Storage Tank Sites
Underground storage tank sites located in Napa county.

Date of Government Version: 09/05/2019
Date Data Arrived at EDR: 09/09/2019
Date Made Active in Reports: 10/31/2019
Number of Days to Update: 52

Source: Napa County Department of Environmental Management
Telephone: 707-253-4269
Last EDR Contact: 08/17/2021
Next Scheduled EDR Contact: 12/06/2021
Data Release Frequency: No Update Planned

NEVADA COUNTY:

CUPA NEVADA: CUPA Facility List
CUPA facility list.

Date of Government Version: 04/28/2021
Date Data Arrived at EDR: 04/29/2021
Date Made Active in Reports: 07/15/2021
Number of Days to Update: 77

Source: Community Development Agency
Telephone: 530-265-1467
Last EDR Contact: 07/20/2021
Next Scheduled EDR Contact: 11/08/2021
Data Release Frequency: Varies

ORANGE COUNTY:

IND_SITE ORANGE: List of Industrial Site Cleanups
Petroleum and non-petroleum spills.

Date of Government Version: 03/01/2021
Date Data Arrived at EDR: 04/30/2021
Date Made Active in Reports: 07/19/2021
Number of Days to Update: 80

Source: Health Care Agency
Telephone: 714-834-3446
Last EDR Contact: 07/29/2021
Next Scheduled EDR Contact: 11/15/2021
Data Release Frequency: Annually

LUST ORANGE: List of Underground Storage Tank Cleanups
Orange County Underground Storage Tank Cleanups (LUST).

Date of Government Version: 03/01/2021
Date Data Arrived at EDR: 05/03/2021
Date Made Active in Reports: 05/12/2021
Number of Days to Update: 9

Source: Health Care Agency
Telephone: 714-834-3446
Last EDR Contact: 04/29/2021
Next Scheduled EDR Contact: 11/15/2021
Data Release Frequency: Quarterly

UST ORANGE: List of Underground Storage Tank Facilities
Orange County Underground Storage Tank Facilities (UST).

Date of Government Version: 04/29/2021
Date Data Arrived at EDR: 04/30/2021
Date Made Active in Reports: 07/19/2021
Number of Days to Update: 80

Source: Health Care Agency
Telephone: 714-834-3446
Last EDR Contact: 07/29/2021
Next Scheduled EDR Contact: 11/15/2021
Data Release Frequency: Quarterly

PLACER COUNTY:

MS PLACER: Master List of Facilities
List includes aboveground tanks, underground tanks and cleanup sites.

Date of Government Version: 05/25/2021
Date Data Arrived at EDR: 05/26/2021
Date Made Active in Reports: 06/01/2021
Number of Days to Update: 6

Source: Placer County Health and Human Services
Telephone: 530-745-2363
Last EDR Contact: 08/24/2021
Next Scheduled EDR Contact: 12/13/2021
Data Release Frequency: Semi-Annually

PLUMAS COUNTY:

CUPA PLUMAS: CUPA Facility List
Plumas County CUPA Program facilities.

Date of Government Version: 03/31/2019
Date Data Arrived at EDR: 04/23/2019
Date Made Active in Reports: 06/26/2019
Number of Days to Update: 64

Source: Plumas County Environmental Health
Telephone: 530-283-6355
Last EDR Contact: 07/13/2021
Next Scheduled EDR Contact: 11/01/2021
Data Release Frequency: Varies

RIVERSIDE COUNTY:

LUST RIVERSIDE: Listing of Underground Tank Cleanup Sites
Riverside County Underground Storage Tank Cleanup Sites (LUST).

Date of Government Version: 06/29/2021
Date Data Arrived at EDR: 06/30/2021
Date Made Active in Reports: 07/14/2021
Number of Days to Update: 14

Source: Department of Environmental Health
Telephone: 951-358-5055
Last EDR Contact: 09/09/2021
Next Scheduled EDR Contact: 12/27/2021
Data Release Frequency: Quarterly

UST RIVERSIDE: Underground Storage Tank Tank List
Underground storage tank sites located in Riverside county.

Date of Government Version: 06/29/2021
Date Data Arrived at EDR: 06/30/2021
Date Made Active in Reports: 07/14/2021
Number of Days to Update: 14
Source: Department of Environmental Health
Telephone: 951-358-5055
Last EDR Contact: 09/09/2021
Next Scheduled EDR Contact: 12/27/2021
Data Release Frequency: Quarterly

SACRAMENTO COUNTY:

CS SACRAMENTO: Toxic Site Clean-Up List
List of sites where unauthorized releases of potentially hazardous materials have occurred.

Date of Government Version: 03/30/2021
Date Data Arrived at EDR: 04/01/2021
Date Made Active in Reports: 06/23/2021
Number of Days to Update: 83
Source: Sacramento County Environmental Management
Telephone: 916-875-8406
Last EDR Contact: 07/01/2021
Next Scheduled EDR Contact: 10/11/2021
Data Release Frequency: Quarterly

ML SACRAMENTO: Master Hazardous Materials Facility List
Any business that has hazardous materials on site - hazardous material storage sites, underground storage tanks, waste generators.

Date of Government Version: 03/30/2021
Date Data Arrived at EDR: 04/01/2021
Date Made Active in Reports: 06/25/2021
Number of Days to Update: 85
Source: Sacramento County Environmental Management
Telephone: 916-875-8406
Last EDR Contact: 08/04/2021
Next Scheduled EDR Contact: 10/11/2021
Data Release Frequency: Quarterly

SAN BENITO COUNTY:

CUPA SAN BENITO: CUPA Facility List
Cupa facility list

Date of Government Version: 04/28/2021
Date Data Arrived at EDR: 04/29/2021
Date Made Active in Reports: 05/03/2021
Number of Days to Update: 4
Source: San Benito County Environmental Health
Telephone: N/A
Last EDR Contact: 07/26/2021
Next Scheduled EDR Contact: 11/15/2021
Data Release Frequency: Varies

SAN BERNARDINO COUNTY:

PERMITS SAN BERNARDINO: Hazardous Material Permits
This listing includes underground storage tanks, medical waste handlers/generators, hazardous materials handlers, hazardous waste generators, and waste oil generators/handlers.

Date of Government Version: 05/19/2021
Date Data Arrived at EDR: 05/19/2021
Date Made Active in Reports: 06/07/2021
Number of Days to Update: 19
Source: San Bernardino County Fire Department Hazardous Materials Division
Telephone: 909-387-3041
Last EDR Contact: 07/27/2021
Next Scheduled EDR Contact: 11/15/2021
Data Release Frequency: Quarterly

SAN DIEGO COUNTY:

HMMD SAN DIEGO: Hazardous Materials Management Division Database

The database includes: HE58 - This report contains the business name, site address, business phone number, establishment 'H' permit number, type of permit, and the business status. HE17 - In addition to providing the same information provided in the HE58 listing, HE17 provides inspection dates, violations received by the establishment, hazardous waste generated, the quantity, method of storage, treatment/disposal of waste and the hauler, and information on underground storage tanks. Unauthorized Release List - Includes a summary of environmental contamination cases in San Diego County (underground tank cases, non-tank cases, groundwater contamination, and soil contamination are included.)

Date of Government Version: 05/28/2021
Date Data Arrived at EDR: 05/28/2021
Date Made Active in Reports: 08/20/2021
Number of Days to Update: 84

Source: Hazardous Materials Management Division
Telephone: 619-338-2268
Last EDR Contact: 08/31/2021
Next Scheduled EDR Contact: 12/13/2021
Data Release Frequency: Quarterly

LF SAN DIEGO: Solid Waste Facilities

San Diego County Solid Waste Facilities.

Date of Government Version: 10/01/2020
Date Data Arrived at EDR: 11/23/2020
Date Made Active in Reports: 02/08/2021
Number of Days to Update: 77

Source: Department of Health Services
Telephone: 619-338-2209
Last EDR Contact: 07/27/2021
Next Scheduled EDR Contact: 11/01/2021
Data Release Frequency: Varies

SAN DIEGO CO LOP: Local Oversight Program Listing

A listing of all LOP release sites that are or were under the County of San Diego's jurisdiction. Included are closed or transferred cases, open cases, and cases that did not have a case type indicated. The cases without a case type are mostly complaints; however, some of them could be LOP cases.

Date of Government Version: 07/14/2020
Date Data Arrived at EDR: 07/16/2020
Date Made Active in Reports: 09/29/2020
Number of Days to Update: 75

Source: Department of Environmental Health
Telephone: 858-505-6874
Last EDR Contact: 07/13/2021
Next Scheduled EDR Contact: 11/01/2021
Data Release Frequency: Varies

SAN DIEGO CO SAM: Environmental Case Listing

The listing contains all underground tank release cases and projects pertaining to properties contaminated with hazardous substances that are actively under review by the Site Assessment and Mitigation Program.

Date of Government Version: 03/23/2010
Date Data Arrived at EDR: 06/15/2010
Date Made Active in Reports: 07/09/2010
Number of Days to Update: 24

Source: San Diego County Department of Environmental Health
Telephone: 619-338-2371
Last EDR Contact: 08/24/2021
Next Scheduled EDR Contact: 12/13/2021
Data Release Frequency: No Update Planned

SAN FRANCISCO COUNTY:

CUPA SAN FRANCISCO CO: CUPA Facility Listing

Cupa facilities

Date of Government Version: 05/06/2021
Date Data Arrived at EDR: 05/07/2021
Date Made Active in Reports: 07/23/2021
Number of Days to Update: 77

Source: San Francisco County Department of Environmental Health
Telephone: 415-252-3896
Last EDR Contact: 07/27/2021
Next Scheduled EDR Contact: 11/15/2021
Data Release Frequency: Varies

LUST SAN FRANCISCO: Local Oversite Facilities

A listing of leaking underground storage tank sites located in San Francisco county.

Date of Government Version: 09/19/2008
Date Data Arrived at EDR: 09/19/2008
Date Made Active in Reports: 09/29/2008
Number of Days to Update: 10

Source: Department Of Public Health San Francisco County
Telephone: 415-252-3920
Last EDR Contact: 07/27/2021
Next Scheduled EDR Contact: 11/15/2021
Data Release Frequency: No Update Planned

UST SAN FRANCISCO: Underground Storage Tank Information
Underground storage tank sites located in San Francisco county.

Date of Government Version: 05/06/2021
Date Data Arrived at EDR: 05/07/2021
Date Made Active in Reports: 07/23/2021
Number of Days to Update: 77

Source: Department of Public Health
Telephone: 415-252-3920
Last EDR Contact: 07/27/2021
Next Scheduled EDR Contact: 11/15/2021
Data Release Frequency: Quarterly

SAN JOAQUIN COUNTY:

UST SAN JOAQUIN: San Joaquin Co. UST
A listing of underground storage tank locations in San Joaquin county.

Date of Government Version: 06/22/2018
Date Data Arrived at EDR: 06/26/2018
Date Made Active in Reports: 07/11/2018
Number of Days to Update: 15

Source: Environmental Health Department
Telephone: N/A
Last EDR Contact: 09/09/2021
Next Scheduled EDR Contact: 12/27/2021
Data Release Frequency: Semi-Annually

SAN LUIS OBISPO COUNTY:

CUPA SAN LUIS OBISPO: CUPA Facility List
Cupa Facility List.

Date of Government Version: 05/07/2021
Date Data Arrived at EDR: 05/11/2021
Date Made Active in Reports: 05/14/2021
Number of Days to Update: 3

Source: San Luis Obispo County Public Health Department
Telephone: 805-781-5596
Last EDR Contact: 08/10/2021
Next Scheduled EDR Contact: 11/29/2021
Data Release Frequency: Varies

SAN MATEO COUNTY:

BI SAN MATEO: Business Inventory
List includes Hazardous Materials Business Plan, hazardous waste generators, and underground storage tanks.

Date of Government Version: 02/20/2020
Date Data Arrived at EDR: 02/20/2020
Date Made Active in Reports: 04/24/2020
Number of Days to Update: 64

Source: San Mateo County Environmental Health Services Division
Telephone: 650-363-1921
Last EDR Contact: 09/10/2021
Next Scheduled EDR Contact: 12/20/2021
Data Release Frequency: Annually

LUST SAN MATEO: Fuel Leak List
A listing of leaking underground storage tank sites located in San Mateo county.

Date of Government Version: 03/29/2019
Date Data Arrived at EDR: 03/29/2019
Date Made Active in Reports: 05/29/2019
Number of Days to Update: 61

Source: San Mateo County Environmental Health Services Division
Telephone: 650-363-1921
Last EDR Contact: 08/31/2021
Next Scheduled EDR Contact: 12/20/2021
Data Release Frequency: Semi-Annually

SANTA BARBARA COUNTY:

CUPA SANTA BARBARA: CUPA Facility Listing
CUPA Program Listing from the Environmental Health Services division.

Date of Government Version: 09/08/2011
Date Data Arrived at EDR: 09/09/2011
Date Made Active in Reports: 10/07/2011
Number of Days to Update: 28

Source: Santa Barbara County Public Health Department
Telephone: 805-686-8167
Last EDR Contact: 08/10/2021
Next Scheduled EDR Contact: 11/29/2021
Data Release Frequency: No Update Planned

SANTA CLARA COUNTY:

CUPA SANTA CLARA: Cupa Facility List
Cupa facility list

Date of Government Version: 02/24/2021
Date Data Arrived at EDR: 02/26/2021
Date Made Active in Reports: 05/19/2021
Number of Days to Update: 82

Source: Department of Environmental Health
Telephone: 408-918-1973
Last EDR Contact: 08/04/2021
Next Scheduled EDR Contact: 11/29/2021
Data Release Frequency: Varies

HIST LUST SANTA CLARA: HIST LUST - Fuel Leak Site Activity Report
A listing of open and closed leaking underground storage tanks. This listing is no longer updated by the county. Leaking underground storage tanks are now handled by the Department of Environmental Health.

Date of Government Version: 03/29/2005
Date Data Arrived at EDR: 03/30/2005
Date Made Active in Reports: 04/21/2005
Number of Days to Update: 22

Source: Santa Clara Valley Water District
Telephone: 408-265-2600
Last EDR Contact: 03/23/2009
Next Scheduled EDR Contact: 06/22/2009
Data Release Frequency: No Update Planned

LUST SANTA CLARA: LOP Listing
A listing of leaking underground storage tanks located in Santa Clara county.

Date of Government Version: 03/03/2014
Date Data Arrived at EDR: 03/05/2014
Date Made Active in Reports: 03/18/2014
Number of Days to Update: 13

Source: Department of Environmental Health
Telephone: 408-918-3417
Last EDR Contact: 08/17/2021
Next Scheduled EDR Contact: 12/06/2021
Data Release Frequency: No Update Planned

SAN JOSE HAZMAT: Hazardous Material Facilities
Hazardous material facilities, including underground storage tank sites.

Date of Government Version: 11/03/2020
Date Data Arrived at EDR: 11/05/2020
Date Made Active in Reports: 01/26/2021
Number of Days to Update: 82

Source: City of San Jose Fire Department
Telephone: 408-535-7694
Last EDR Contact: 07/27/2021
Next Scheduled EDR Contact: 11/15/2021
Data Release Frequency: Annually

SANTA CRUZ COUNTY:

CUPA SANTA CRUZ: CUPA Facility List
CUPA facility listing.

Date of Government Version: 01/21/2017
Date Data Arrived at EDR: 02/22/2017
Date Made Active in Reports: 05/23/2017
Number of Days to Update: 90

Source: Santa Cruz County Environmental Health
Telephone: 831-464-2761
Last EDR Contact: 08/10/2021
Next Scheduled EDR Contact: 11/29/2021
Data Release Frequency: Varies

SHASTA COUNTY:

CUPA SHASTA: CUPA Facility List
Cupa Facility List.

Date of Government Version: 06/15/2017
Date Data Arrived at EDR: 06/19/2017
Date Made Active in Reports: 08/09/2017
Number of Days to Update: 51

Source: Shasta County Department of Resource Management
Telephone: 530-225-5789
Last EDR Contact: 08/10/2021
Next Scheduled EDR Contact: 11/29/2021
Data Release Frequency: Varies

SOLANO COUNTY:

LUST SOLANO: Leaking Underground Storage Tanks
A listing of leaking underground storage tank sites located in Solano county.

Date of Government Version: 06/04/2019
Date Data Arrived at EDR: 06/06/2019
Date Made Active in Reports: 08/13/2019
Number of Days to Update: 68

Source: Solano County Department of Environmental Management
Telephone: 707-784-6770
Last EDR Contact: 08/24/2021
Next Scheduled EDR Contact: 12/13/2021
Data Release Frequency: Quarterly

UST SOLANO: Underground Storage Tanks
Underground storage tank sites located in Solano county.

Date of Government Version: 03/23/2021
Date Data Arrived at EDR: 03/25/2021
Date Made Active in Reports: 06/10/2021
Number of Days to Update: 77

Source: Solano County Department of Environmental Management
Telephone: 707-784-6770
Last EDR Contact: 09/09/2021
Next Scheduled EDR Contact: 12/12/2021
Data Release Frequency: Quarterly

SONOMA COUNTY:

CUPA SONOMA: Cupa Facility List
Cupa Facility list

Date of Government Version: 07/02/2021
Date Data Arrived at EDR: 07/06/2021
Date Made Active in Reports: 07/14/2021
Number of Days to Update: 8

Source: County of Sonoma Fire & Emergency Services Department
Telephone: 707-565-1174
Last EDR Contact: 06/28/2021
Next Scheduled EDR Contact: 10/04/2021
Data Release Frequency: Varies

LUST SONOMA: Leaking Underground Storage Tank Sites
A listing of leaking underground storage tank sites located in Sonoma county.

Date of Government Version: 04/01/2021
Date Data Arrived at EDR: 04/01/2021
Date Made Active in Reports: 06/23/2021
Number of Days to Update: 83

Source: Department of Health Services
Telephone: 707-565-6565
Last EDR Contact: 06/15/2021
Next Scheduled EDR Contact: 10/04/2021
Data Release Frequency: Quarterly

STANISLAUS COUNTY:

CUPA STANISLAUS: CUPA Facility List
Cupa facility list

Date of Government Version: 05/14/2021
Date Data Arrived at EDR: 05/17/2021
Date Made Active in Reports: 08/03/2021
Number of Days to Update: 78

Source: Stanislaus County Department of Ennvironmental Protection
Telephone: 209-525-6751
Last EDR Contact: 07/06/2021
Next Scheduled EDR Contact: 10/25/2021
Data Release Frequency: Varies

SUTTER COUNTY:

UST SUTTER: Underground Storage Tanks
Underground storage tank sites located in Sutter county.

Date of Government Version: 05/25/2021
Date Data Arrived at EDR: 05/26/2021
Date Made Active in Reports: 08/18/2021
Number of Days to Update: 84

Source: Sutter County Environmental Health Services
Telephone: 530-822-7500
Last EDR Contact: 08/24/2021
Next Scheduled EDR Contact: 12/13/2021
Data Release Frequency: Semi-Annually

TEHAMA COUNTY:

CUPA TEHAMA: CUPA Facility List
Cupa facilities

Date of Government Version: 01/13/2021
Date Data Arrived at EDR: 01/14/2021
Date Made Active in Reports: 04/06/2021
Number of Days to Update: 82

Source: Tehama County Department of Environmental Health
Telephone: 530-527-8020
Last EDR Contact: 08/24/2021
Next Scheduled EDR Contact: 11/15/2021
Data Release Frequency: Varies

TRINITY COUNTY:

CUPA TRINITY: CUPA Facility List
Cupa facility list

Date of Government Version: 04/14/2021
Date Data Arrived at EDR: 04/15/2021
Date Made Active in Reports: 07/06/2021
Number of Days to Update: 82

Source: Department of Toxic Substances Control
Telephone: 760-352-0381
Last EDR Contact: 07/13/2021
Next Scheduled EDR Contact: 11/01/2021
Data Release Frequency: Varies

TULARE COUNTY:

CUPA TULARE: CUPA Facility List
Cupa program facilities

Date of Government Version: 04/26/2021
Date Data Arrived at EDR: 04/28/2021
Date Made Active in Reports: 07/13/2021
Number of Days to Update: 76

Source: Tulare County Environmental Health Services Division
Telephone: 559-624-7400
Last EDR Contact: 08/24/2021
Next Scheduled EDR Contact: 11/15/2021
Data Release Frequency: Varies

TUOLUMNE COUNTY:

CUPA TUOLUMNE: CUPA Facility List
Cupa facility list

Date of Government Version: 04/23/2018
Date Data Arrived at EDR: 04/25/2018
Date Made Active in Reports: 06/25/2018
Number of Days to Update: 61

Source: Divison of Environmental Health
Telephone: 209-533-5633
Last EDR Contact: 07/13/2021
Next Scheduled EDR Contact: 11/01/2021
Data Release Frequency: Varies

VENTURA COUNTY:

BWT VENTURA: Business Plan, Hazardous Waste Producers, and Operating Underground Tanks
The BWT list indicates by site address whether the Environmental Health Division has Business Plan (B), Waste Producer (W), and/or Underground Tank (T) information.

Date of Government Version: 03/29/2021
Date Data Arrived at EDR: 04/22/2021
Date Made Active in Reports: 07/12/2021
Number of Days to Update: 81
Source: Ventura County Environmental Health Division
Telephone: 805-654-2813
Last EDR Contact: 07/15/2021
Next Scheduled EDR Contact: 11/01/2021
Data Release Frequency: Quarterly

LF VENTURA: Inventory of Illegal Abandoned and Inactive Sites
Ventura County Inventory of Closed, Illegal Abandoned, and Inactive Sites.

Date of Government Version: 12/01/2011
Date Data Arrived at EDR: 12/01/2011
Date Made Active in Reports: 01/19/2012
Number of Days to Update: 49
Source: Environmental Health Division
Telephone: 805-654-2813
Last EDR Contact: 06/22/2021
Next Scheduled EDR Contact: 10/11/2021
Data Release Frequency: No Update Planned

LUST VENTURA: Listing of Underground Tank Cleanup Sites
Ventura County Underground Storage Tank Cleanup Sites (LUST).

Date of Government Version: 05/29/2008
Date Data Arrived at EDR: 06/24/2008
Date Made Active in Reports: 07/31/2008
Number of Days to Update: 37
Source: Environmental Health Division
Telephone: 805-654-2813
Last EDR Contact: 08/04/2021
Next Scheduled EDR Contact: 11/22/2021
Data Release Frequency: No Update Planned

MED WASTE VENTURA: Medical Waste Program List
To protect public health and safety and the environment from potential exposure to disease causing agents, the Environmental Health Division Medical Waste Program regulates the generation, handling, storage, treatment and disposal of medical waste throughout the County.

Date of Government Version: 03/29/2021
Date Data Arrived at EDR: 04/21/2021
Date Made Active in Reports: 04/23/2021
Number of Days to Update: 2
Source: Ventura County Resource Management Agency
Telephone: 805-654-2813
Last EDR Contact: 07/15/2021
Next Scheduled EDR Contact: 11/01/2021
Data Release Frequency: Quarterly

UST VENTURA: Underground Tank Closed Sites List
Ventura County Operating Underground Storage Tank Sites (UST)/Underground Tank Closed Sites List.

Date of Government Version: 05/26/2021
Date Data Arrived at EDR: 06/04/2021
Date Made Active in Reports: 08/27/2021
Number of Days to Update: 84
Source: Environmental Health Division
Telephone: 805-654-2813
Last EDR Contact: 09/08/2021
Next Scheduled EDR Contact: 12/20/2021
Data Release Frequency: Quarterly

YOLO COUNTY:

UST YOLO: Underground Storage Tank Comprehensive Facility Report
Underground storage tank sites located in Yolo county.

Date of Government Version: 03/26/2021
Date Data Arrived at EDR: 04/01/2021
Date Made Active in Reports: 06/23/2021
Number of Days to Update: 83
Source: Yolo County Department of Health
Telephone: 530-666-8646
Last EDR Contact: 06/22/2021
Next Scheduled EDR Contact: 10/11/2021
Data Release Frequency: Annually

YUBA COUNTY:

CUPA YUBA: CUPA Facility List
CUPA facility listing for Yuba County.

Date of Government Version: 04/21/2021
Date Data Arrived at EDR: 04/22/2021
Date Made Active in Reports: 05/12/2021
Number of Days to Update: 20

Source: Yuba County Environmental Health Department
Telephone: 530-749-7523
Last EDR Contact: 07/20/2021
Next Scheduled EDR Contact: 11/08/2021
Data Release Frequency: Varies

OTHER DATABASE(S)

Depending on the geographic area covered by this report, the data provided in these specialty databases may or may not be complete. For example, the existence of wetlands information data in a specific report does not mean that all wetlands in the area covered by the report are included. Moreover, the absence of any reported wetlands information does not necessarily mean that wetlands do not exist in the area covered by the report.

CT MANIFEST: Hazardous Waste Manifest Data
Facility and manifest data. Manifest is a document that lists and tracks hazardous waste from the generator through transporters to a tsd facility.

Date of Government Version: 03/24/2021
Date Data Arrived at EDR: 05/11/2021
Date Made Active in Reports: 07/28/2021
Number of Days to Update: 78

Source: Department of Energy & Environmental Protection
Telephone: 860-424-3375
Last EDR Contact: 08/10/2021
Next Scheduled EDR Contact: 11/22/2021
Data Release Frequency: No Update Planned

NJ MANIFEST: Manifest Information
Hazardous waste manifest information.

Date of Government Version: 12/31/2018
Date Data Arrived at EDR: 04/10/2019
Date Made Active in Reports: 05/16/2019
Number of Days to Update: 36

Source: Department of Environmental Protection
Telephone: N/A
Last EDR Contact: 07/09/2021
Next Scheduled EDR Contact: 10/18/2021
Data Release Frequency: Annually

NY MANIFEST: Facility and Manifest Data
Manifest is a document that lists and tracks hazardous waste from the generator through transporters to a TSD facility.

Date of Government Version: 01/01/2019
Date Data Arrived at EDR: 04/29/2020
Date Made Active in Reports: 07/10/2020
Number of Days to Update: 72

Source: Department of Environmental Conservation
Telephone: 518-402-8651
Last EDR Contact: 07/29/2021
Next Scheduled EDR Contact: 11/08/2021
Data Release Frequency: Quarterly

PA MANIFEST: Manifest Information
Hazardous waste manifest information.

Date of Government Version: 06/30/2018
Date Data Arrived at EDR: 07/19/2019
Date Made Active in Reports: 09/10/2019
Number of Days to Update: 53

Source: Department of Environmental Protection
Telephone: 717-783-8990
Last EDR Contact: 07/07/2021
Next Scheduled EDR Contact: 10/25/2021
Data Release Frequency: Annually

RI MANIFEST: Manifest information
Hazardous waste manifest information

Date of Government Version: 12/31/2019
Date Data Arrived at EDR: 02/11/2021
Date Made Active in Reports: 02/24/2021
Number of Days to Update: 13

Source: Department of Environmental Management
Telephone: 401-222-2797
Last EDR Contact: 08/11/2021
Next Scheduled EDR Contact: 11/29/2021
Data Release Frequency: Annually

WI MANIFEST: Manifest Information
Hazardous waste manifest information.

Date of Government Version: 05/31/2018
Date Data Arrived at EDR: 06/19/2019
Date Made Active in Reports: 09/03/2019
Number of Days to Update: 76

Source: Department of Natural Resources
Telephone: N/A
Last EDR Contact: 09/01/2021
Next Scheduled EDR Contact: 12/20/2021
Data Release Frequency: Annually

Oil/Gas Pipelines
Source: Endeavor Business Media
Petroleum Bundle (Crude Oil, Refined Products, Petrochemicals, Gas Liquids (LPG/NGL), and Specialty Gases (Miscellaneous)) N = Natural Gas Bundle (Natural Gas, Gas Liquids (LPG/NGL), and Specialty Gases (Miscellaneous)). This map includes information copyrighted by Endeavor Business Media. This information is provided on a best effort basis and Endeavor Business Media does not guarantee its accuracy nor warrant its fitness for any particular purpose. Such information has been reprinted with the permission of Endeavor Business Media.

Electric Power Transmission Line Data
Source: Endeavor Business Media
This map includes information copyrighted by Endeavor Business Media. This information is provided on a best effort basis and Endeavor Business Media does not guarantee its accuracy nor warrant its fitness for any particular purpose. Such information has been reprinted with the permission of Endeavor Business Media.

Sensitive Receptors: There are individuals deemed sensitive receptors due to their fragile immune systems and special sensitivity to environmental discharges. These sensitive receptors typically include the elderly, the sick, and children. While the location of all sensitive receptors cannot be determined, EDR indicates those buildings and facilities - schools, daycares, hospitals, medical centers, and nursing homes - where individuals who are sensitive receptors are likely to be located.

AHA Hospitals:
Source: American Hospital Association, Inc.
Telephone: 312-280-5991
The database includes a listing of hospitals based on the American Hospital Association's annual survey of hospitals.

Medical Centers: Provider of Services Listing
Source: Centers for Medicare & Medicaid Services
Telephone: 410-786-3000
A listing of hospitals with Medicare provider number, produced by Centers of Medicare & Medicaid Services, a federal agency within the U.S. Department of Health and Human Services.

Nursing Homes
Source: National Institutes of Health
Telephone: 301-594-6248
Information on Medicare and Medicaid certified nursing homes in the United States.

Public Schools
Source: National Center for Education Statistics
Telephone: 202-502-7300
The National Center for Education Statistics' primary database on elementary and secondary public education in the United States. It is a comprehensive, annual, national statistical database of all public elementary and secondary schools and school districts, which contains data that are comparable across all states.

Private Schools
Source: National Center for Education Statistics
Telephone: 202-502-7300
The National Center for Education Statistics' primary database on private school locations in the United States.

Daycare Centers: Licensed Facilities
Source: Department of Social Services
Telephone: 916-657-4041

Flood Zone Data: This data was obtained from the Federal Emergency Management Agency (FEMA). It depicts 100-year and 500-year flood zones as defined by FEMA. It includes the National Flood Hazard Layer (NFHL) which incorporates Flood Insurance Rate Map (FIRM) data and Q3 data from FEMA in areas not covered by NFHL.
Source: FEMA
Telephone: 877-336-2627
Date of Government Version: 2003, 2015

GOVERNMENT RECORDS SEARCHED / DATA CURRENCY TRACKING

NWI: National Wetlands Inventory. This data, available in select counties across the country, was obtained by EDR in 2002, 2005 and 2010 from the U.S. Fish and Wildlife Service.

State Wetlands Data: Wetland Inventory
Source: Department of Fish and Wildlife
Telephone: 916-445-0411

Current USGS 7.5 Minute Topographic Map
Source: U.S. Geological Survey

STREET AND ADDRESS INFORMATION

© 2015 TomTom North America, Inc. All rights reserved. This material is proprietary and the subject of copyright protection and other intellectual property rights owned by or licensed to Tele Atlas North America, Inc. The use of this material is subject to the terms of a license agreement. You will be held liable for any unauthorized copying or disclosure of this material.

GEOCHECK ®- PHYSICAL SETTING SOURCE ADDENDUM

TARGET PROPERTY ADDRESS

CITIZEN BANK
225 W 6TH ST
CORONA, CA 92882

TARGET PROPERTY COORDINATES

Latitude (North):	33.875862 - 33° 52' 33.10''
Longitude (West):	117.568508 - 117° 34' 6.63''
Universal Tranverse Mercator:	Zone 11
UTM X (Meters):	447421.8
UTM Y (Meters):	3748343.2
Elevation:	668 ft. above sea level

USGS TOPOGRAPHIC MAP

Target Property Map:	5640930 CORONA NORTH, CA
Version Date:	2012
South Map:	5636469 CORONA SOUTH, CA
Version Date:	2012

EDR's GeoCheck Physical Setting Source Addendum is provided to assist the environmental professional in forming an opinion about the impact of potential contaminant migration.

Assessment of the impact of contaminant migration generally has two principle investigative components:

1. Groundwater flow direction, and
2. Groundwater flow velocity.

Groundwater flow direction may be impacted by surface topography, hydrology, hydrogeology, characteristics of the soil, and nearby wells. Groundwater flow velocity is generally impacted by the nature of the geologic strata.

GEOCHECK® - PHYSICAL SETTING SOURCE SUMMARY

GROUNDWATER FLOW DIRECTION INFORMATION

Groundwater flow direction for a particular site is best determined by a qualified environmental professional using site-specific well data. If such data is not reasonably ascertainable, it may be necessary to rely on other sources of information, such as surface topographic information, hydrologic information, hydrogeologic data collected on nearby properties, and regional groundwater flow information (from deep aquifers).

TOPOGRAPHIC INFORMATION

Surface topography may be indicative of the direction of surficial groundwater flow. This information can be used to assist the environmental professional in forming an opinion about the impact of nearby contaminated properties or, should contamination exist on the target property, what downgradient sites might be impacted.

TARGET PROPERTY TOPOGRAPHY

General Topographic Gradient: General North

SURROUNDING TOPOGRAPHY: ELEVATION PROFILES

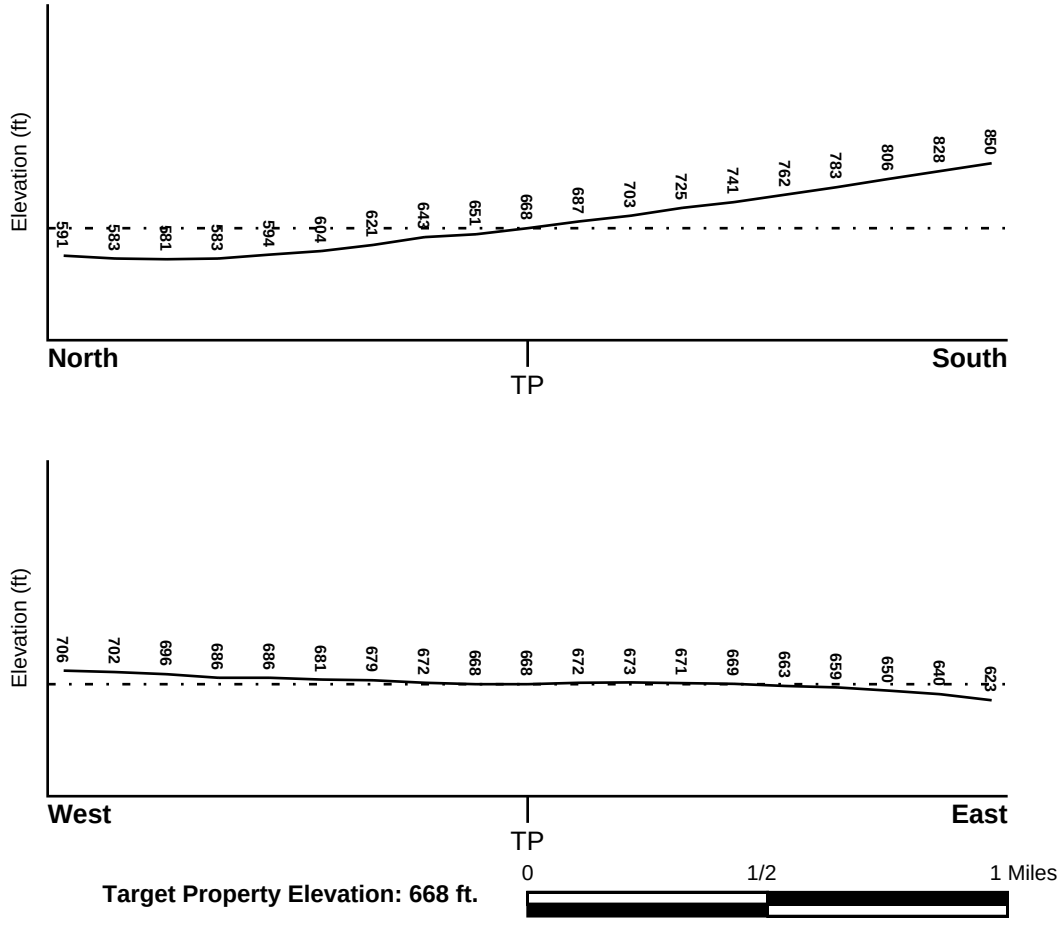

Source: Topography has been determined from the USGS 7.5' Digital Elevation Model and should be evaluated on a relative (not an absolute) basis. Relative elevation information between sites of close proximity should be field verified.

GEOCHECK® - PHYSICAL SETTING SOURCE SUMMARY

HYDROLOGIC INFORMATION

Surface water can act as a hydrologic barrier to groundwater flow. Such hydrologic information can be used to assist the environmental professional in forming an opinion about the impact of nearby contaminated properties or, should contamination exist on the target property, what downgradient sites might be impacted.

Refer to the Physical Setting Source Map following this summary for hydrologic information (major waterways and bodies of water).

FEMA FLOOD ZONE

Flood Plain Panel at Target Property	FEMA Source Type
06065C0689G	FEMA FIRM Flood data

Additional Panels in search area:	FEMA Source Type
06071C9375H	FEMA FIRM Flood data
06065C1352G	FEMA FIRM Flood data
06065C1356G	FEMA FIRM Flood data

NATIONAL WETLAND INVENTORY

NWI Quad at Target Property	NWI Electronic Data Coverage
CORONA NORTH	YES - refer to the Overview Map and Detail Map

HYDROGEOLOGIC INFORMATION

Hydrogeologic information obtained by installation of wells on a specific site can often be an indicator of groundwater flow direction in the immediate area. Such hydrogeologic information can be used to assist the environmental professional in forming an opinion about the impact of nearby contaminated properties or, should contamination exist on the target property, what downgradient sites might be impacted.

Site-Specific Hydrogeological Data*:

Search Radius:	1.25 miles
Status:	Not found

AQUIFLOW®

Search Radius: 1.000 Mile.

EDR has developed the AQUIFLOW Information System to provide data on the general direction of groundwater flow at specific points. EDR has reviewed reports submitted by environmental professionals to regulatory authorities at select sites and has extracted the date of the report, groundwater flow direction as determined hydrogeologically, and the depth to water table.

MAP ID	LOCATION FROM TP	GENERAL DIRECTION GROUNDWATER FLOW
B9	1/8 - 1/4 Mile NE	NW
B10	1/8 - 1/4 Mile NE	NW
14	1/4 - 1/2 Mile East	Not Reported
J30	1/2 - 1 Mile ENE	Varies
J31	1/2 - 1 Mile ENE	Varies
33	1/2 - 1 Mile NE	Not Reported

* ©1996 Site−specific hydrogeological data gathered by CERCLIS Alerts, Inc., Bainbridge Island, WA. All rights reserved. All of the information and opinions presented are those of the cited EPA report(s), which were completed under a Comprehensive Environmental Response Compensation and Liability Information System (CERCLIS) investigation.

GEOCHECK® - PHYSICAL SETTING SOURCE SUMMARY

MAP ID	LOCATION FROM TP	GENERAL DIRECTION GROUNDWATER FLOW
1G	1/2 - 1 Mile NE	Not Reported
2G	1/2 - 1 Mile ENE	Varies
3G	1/2 - 1 Mile ENE	Varies
4G	1/8 - 1/4 Mile NE	NW
5G	1/8 - 1/4 Mile NE	NW
7G	1/4 - 1/2 Mile East	Not Reported

For additional site information, refer to Physical Setting Source Map Findings.

GEOCHECK® - PHYSICAL SETTING SOURCE SUMMARY

GROUNDWATER FLOW VELOCITY INFORMATION

Groundwater flow velocity information for a particular site is best determined by a qualified environmental professional using site specific geologic and soil strata data. If such data are not reasonably ascertainable, it may be necessary to rely on other sources of information, including geologic age identification, rock stratigraphic unit and soil characteristics data collected on nearby properties and regional soil information. In general, contaminant plumes move more quickly through sandy-gravelly types of soils than silty-clayey types of soils.

GEOLOGIC INFORMATION IN GENERAL AREA OF TARGET PROPERTY

Geologic information can be used by the environmental professional in forming an opinion about the relative speed at which contaminant migration may be occurring.

ROCK STRATIGRAPHIC UNIT

Era:	Mesozoic
System:	Cretaceous
Series:	Cretaceous granitic rocks
Code:	Kg *(decoded above as Era, System & Series)*

GEOLOGIC AGE IDENTIFICATION

Category: Plutonic and Intrusive Rocks

Geologic Age and Rock Stratigraphic Unit Source: P.G. Schruben, R.E. Arndt and W.J. Bawiec, Geology of the Conterminous U.S. at 1:2,500,000 Scale - a digital representation of the 1974 P.B. King and H.M. Beikman Map, USGS Digital Data Series DDS - 11 (1994).

SSURGO SOIL MAP - 6659918.2s

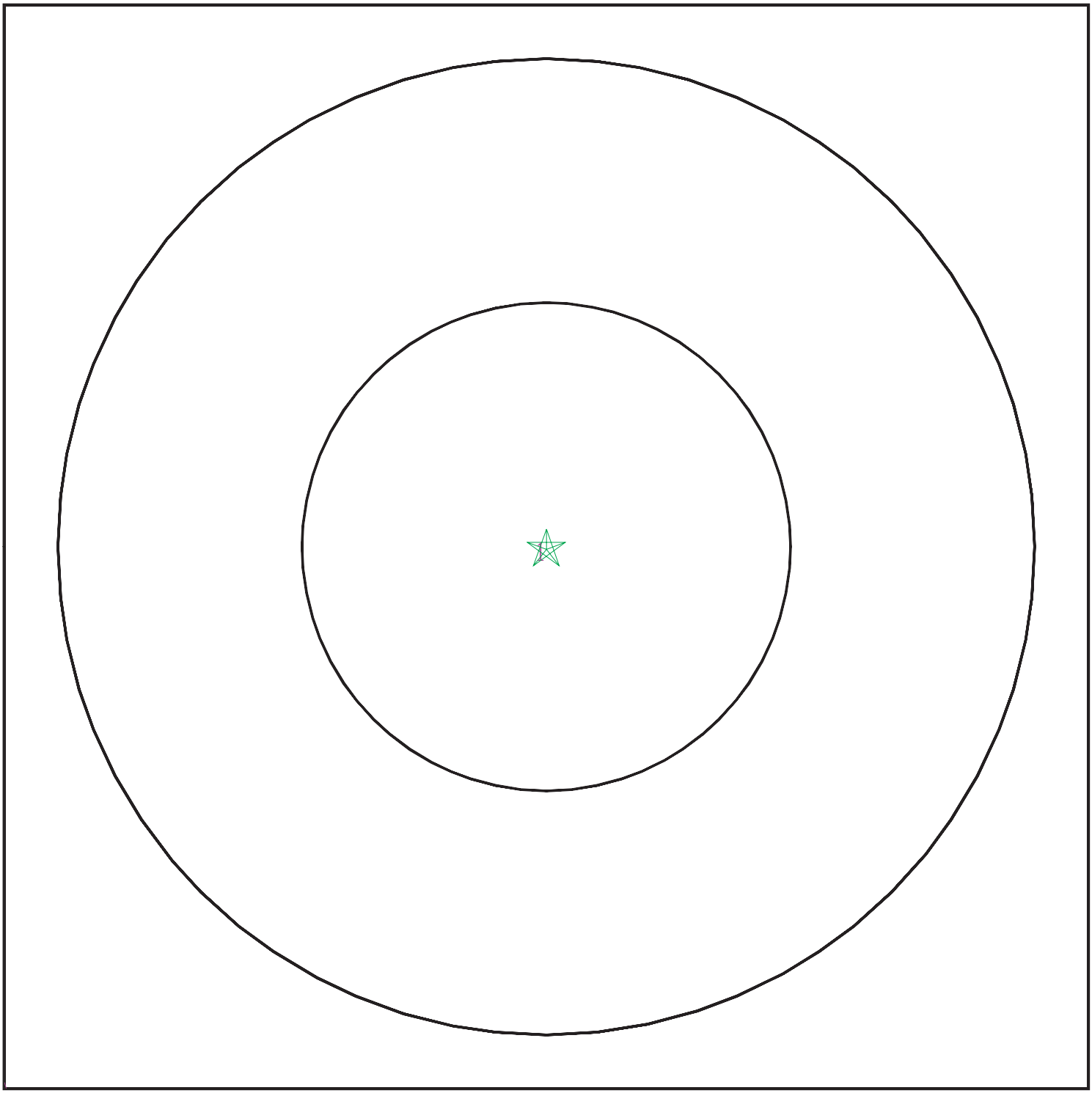

Target Property
SSURGO Soil
Water

0 1/16 1/8 1/4 Miles

N

SITE NAME:	Citizen Bank	CLIENT:	EEC
ADDRESS:	225 W 6TH ST CORONA CA 92882	CONTACT:	Vanessa Layne
LAT/LONG:	33.875862 / 117.568508	INQUIRY #:	6659918.2s
		DATE:	September 14, 2021 12:11 pm

Copyright © 2021 EDR, Inc. © 2015 TomTom Rel. 2015.

GEOCHECK® - PHYSICAL SETTING SOURCE SUMMARY

DOMINANT SOIL COMPOSITION IN GENERAL AREA OF TARGET PROPERTY

The U.S. Department of Agriculture's (USDA) Soil Conservation Service (SCS) leads the National Cooperative Soil Survey (NCSS) and is responsible for collecting, storing, maintaining and distributing soil survey information for privately owned lands in the United States. A soil map in a soil survey is a representation of soil patterns in a landscape. The following information is based on Soil Conservation Service SSURGO data.

Soil Map ID: 1

Soil Component Name: GARRETSON

Soil Surface Texture: gravelly very fine sandy loam

Hydrologic Group: Class B - Moderate infiltration rates. Deep and moderately deep, moderately well and well drained soils with moderately coarse textures.

Soil Drainage Class: Well drained

Hydric Status: Not hydric

Corrosion Potential - Uncoated Steel: Low

Depth to Bedrock Min: > 0 inches

Depth to Watertable Min: > 0 inches

Soil Layer Information							
	Boundary			Classification		Saturated hydraulic conductivity micro m/sec	Soil Reaction (pH)
Layer	Upper	Lower	Soil Texture Class	AASHTO Group	Unified Soil		
1	0 inches	9 inches	gravelly very fine sandy loam	Silt-Clay Materials (more than 35 pct. passing No. 200), Silty Soils.	FINE-GRAINED SOILS, Silts and Clays (liquid limit less than 50%), Lean Clay	Max: 14 Min: 4	Max: 7.8 Min: 6.1
2	9 inches	53 inches	gravelly loam	Silt-Clay Materials (more than 35 pct. passing No. 200), Silty Soils.	FINE-GRAINED SOILS, Silts and Clays (liquid limit less than 50%), Lean Clay	Max: 14 Min: 4	Max: 7.8 Min: 6.1
3	53 inches	72 inches	loam	Silt-Clay Materials (more than 35 pct. passing No. 200), Silty Soils.	FINE-GRAINED SOILS, Silts and Clays (liquid limit less than 50%), Lean Clay	Max: 14 Min: 4	Max: 7.8 Min: 6.1

GEOCHECK® - PHYSICAL SETTING SOURCE SUMMARY

LOCAL / REGIONAL WATER AGENCY RECORDS

EDR Local/Regional Water Agency records provide water well information to assist the environmental professional in assessing sources that may impact ground water flow direction, and in forming an opinion about the impact of contaminant migration on nearby drinking water wells.

WELL SEARCH DISTANCE INFORMATION

DATABASE	SEARCH DISTANCE (miles)
Federal USGS	1.000
Federal FRDS PWS	Nearest PWS within 1 mile
State Database	1.000

FEDERAL USGS WELL INFORMATION

MAP ID	WELL ID	LOCATION FROM TP
D20	USGS40000138750	1/4 - 1/2 Mile WNW
32	USGS40000138698	1/2 - 1 Mile SE
M39	USGS40000138716	1/2 - 1 Mile ESE
M45	USGS40000138714	1/2 - 1 Mile ESE
58	USGS40000138794	1/2 - 1 Mile North
S71	USGS40000138807	1/2 - 1 Mile NNE
S72	USGS40000138808	1/2 - 1 Mile NNE
T77	USGS40000138725	1/2 - 1 Mile WNW

FEDERAL FRDS PUBLIC WATER SUPPLY SYSTEM INFORMATION

MAP ID	WELL ID	LOCATION FROM TP
7	CA3310074	1/8 - 1/4 Mile ESE

Note: PWS System location is not always the same as well location.

STATE DATABASE WELL INFORMATION

MAP ID	WELL ID	LOCATION FROM TP
A1	CAEDF0000085257	0 - 1/8 Mile West
A2	CAEDF0000115011	0 - 1/8 Mile WNW
A3	CAEDF0000094041	0 - 1/8 Mile West
A4	CAEDF0000033273	0 - 1/8 Mile West
A5	CAEDF0000044391	0 - 1/8 Mile West
A6	CAEDF0000075380	0 - 1/8 Mile West
8	CADDW0000015714	1/8 - 1/4 Mile NW
11	CADDW0000022307	1/4 - 1/2 Mile NNE
C12	CAPFAS000000278	1/4 - 1/2 Mile NW
C13	CADDW0000004561	1/4 - 1/2 Mile NW
D15	CADDW0000000595	1/4 - 1/2 Mile WNW
D16	CAPFAS000000648	1/4 - 1/2 Mile WNW
E18	CADWR0000003711	1/4 - 1/2 Mile NW

GEOCHECK® - PHYSICAL SETTING SOURCE SUMMARY

STATE DATABASE WELL INFORMATION

MAP ID	WELL ID	LOCATION FROM TP
E19	CADWR0000034953	1/4 - 1/2 Mile NW
F21	CADDW0000019118	1/4 - 1/2 Mile WNW
F22	CAPFAS000000470	1/4 - 1/2 Mile WNW
G23	CADDW0000017562	1/4 - 1/2 Mile ENE
G24	CAPFAS000000222	1/4 - 1/2 Mile ENE
H25	3616	1/2 - 1 Mile North
H26	3617	1/2 - 1 Mile North
H27	3618	1/2 - 1 Mile North
I28	CADDW0000021051	1/2 - 1 Mile WNW
I29	CAPFAS000001076	1/2 - 1 Mile WNW
J34	CADWR0000012258	1/2 - 1 Mile ENE
K35	3621	1/2 - 1 Mile South
36	CADPR0000002293	1/2 - 1 Mile WSW
K37	CADDW0000021751	1/2 - 1 Mile South
L38	CADWR9000006000	1/2 - 1 Mile East
M40	CADDW0000001856	1/2 - 1 Mile ESE
M41	CAPFAS000000425	1/2 - 1 Mile ESE
M42	CAUSGSN00002626	1/2 - 1 Mile ESE
N43	CADDW0000004555	1/2 - 1 Mile WNW
N44	CAPFAS000000292	1/2 - 1 Mile WNW
O46	CADDW0000006682	1/2 - 1 Mile NW
O47	CAPFAS000001123	1/2 - 1 Mile NW
L48	3592	1/2 - 1 Mile East
49	CADWR0000008648	1/2 - 1 Mile NE
50	CADWR0000009890	1/2 - 1 Mile WSW
51	CADWR0000020566	1/2 - 1 Mile WNW
52	CADDW0000013448	1/2 - 1 Mile NNW
53	CADWR0000036149	1/2 - 1 Mile WSW
P54	CADWR0000026579	1/2 - 1 Mile East
P55	CADDW0000009566	1/2 - 1 Mile East
56	CADDW0000021045	1/2 - 1 Mile NW
57	CADWR0000017028	1/2 - 1 Mile ESE
P59	CADDW0000000596	1/2 - 1 Mile East
P60	CAPFAS000000626	1/2 - 1 Mile East
Q61	CADWR0000014708	1/2 - 1 Mile NW
Q62	CADWR0000000226	1/2 - 1 Mile NW
Q63	CADWR0000002626	1/2 - 1 Mile NW
64	CADWR9000005988	1/2 - 1 Mile WSW
Q65	CAEDF0000033051	1/2 - 1 Mile NW
Q66	CAEDF0000003830	1/2 - 1 Mile NW
R67	CADWR0000036127	1/2 - 1 Mile NE
R68	CADWR0000011132	1/2 - 1 Mile NE
Q69	CAEDF0000049004	1/2 - 1 Mile NW
Q70	CAEDF0000109385	1/2 - 1 Mile NW
T73	CADDW0000007204	1/2 - 1 Mile WNW
T74	CAPFAS000000020	1/2 - 1 Mile WNW
T75	CAUSGSN00000774	1/2 - 1 Mile WNW
T76	CAUSGS000001582	1/2 - 1 Mile WNW
78	CADPR0000003316	1/2 - 1 Mile West

PHYSICAL SETTING SOURCE MAP - 6659918.2s



- County Boundary
- Major Roads
- Contour Lines
- Earthquake Fault Lines
- Earthquake epicenter, Richter 5 or greater
- Water Wells
- Public Water Supply Wells
- Cluster of Multiple Icons
- Groundwater Flow Direction
- Indeterminate Groundwater Flow at Location
- Groundwater Flow Varies at Location
- Closest Hydrogeological Data
- Oil, gas or related wells

SITE NAME:	Citizen Bank	CLIENT:	EEC
ADDRESS:	225 W 6TH ST CORONA CA 92882	CONTACT:	Vanessa Layne
LAT/LONG:	33.875862 / 117.568508	INQUIRY #:	6659918.2s
		DATE:	September 14, 2021 12:11 pm

Copyright © 2021 EDR, Inc. © 2015 TomTom Rel. 2015.

GEOCHECK® - PHYSICAL SETTING SOURCE MAP FINDINGS

Map ID Direction Distance Elevation	Database	EDR ID Number
A1 **West** **0 - 1/8 Mile** **Lower**	**CA WELLS**	**CAEDF0000085257**
A2 **WNW** **0 - 1/8 Mile** **Lower**	**CA WELLS**	**CAEDF0000115011**
A3 **West** **0 - 1/8 Mile** **Higher**	**CA WELLS**	**CAEDF0000094041**
A4 **West** **0 - 1/8 Mile** **Higher**	**CA WELLS**	**CAEDF0000033273**
A5 **West** **0 - 1/8 Mile** **Lower**	**CA WELLS**	**CAEDF0000044391**
A6 **West** **0 - 1/8 Mile** **Lower**	**CA WELLS**	**CAEDF0000075380**
7 **ESE** **1/8 - 1/4 Mile** **Higher**	**FRDS PWS**	**CA3310074**

Epa region:	09	State:	CA
Pwsid:	CA3310074	Pwsname:	LEE LAKE WATER DISTRICT
Cityserved:	Not Reported	Stateserved:	CA
Zipserved:	Not Reported	Fipscounty:	06065
Status:	Active	Retpopsrvd:	13168
Pwssvcconn:	4654	Psource longname:	Purch_surface_water
Pwstype:	CWS	Owner:	Local_Govt
Contact:	PAPE, JEFF	Contactorgname:	PAPE, JEFF
Contactphone:	951-277-1414	Contactaddress1:	22646 Temescal Canyon Rd.
Contactaddress2:	Not Reported	Contactcity:	CORONA
Contactstate:	CA	Contactzip:	92883
Pwsactivitycode:	A		

PWS ID:	CA3310074	PWS name:	LEE LAKE WATER DISTRICT
Address:	Not Reported	Care of:	Not Reported
City:	CORONA	State:	CA
Zip:	91719	Owner:	LEE LAKE WATER DISTRICT
Source code:	Purchases surface water	Population:	1379

GEOCHECK® - PHYSICAL SETTING SOURCE MAP FINDINGS

PWS ID:	CA3310074	PWS type:	Not Reported
PWS name:	Not Reported	PWS address:	Not Reported
PWS city:	Not Reported	PWS state:	Not Reported
PWS zip:	Not Reported	PWS name:	Lee Lake Water District
PWS type code:	C	Retail population served:	13168
Contact:	Jeff Pape	Contact address:	22646 Temescal Canyon Rd.
Contact address:	Corona	Contact city:	CA
Contact state:	92	Contact zip:	9512771414
Contact telephone:	Not Reported		

PWS ID:	CA3310074	Activity status:	Active
Date system activated:	Not Reported	Date system deactivated:	Not Reported
Retail population:	00000300	System name:	LEE LAKE WATER DISTRICT
System address:	Not Reported	System city:	CORONA
System state:	CA	System zip:	91719

County FIPS:	Not Reported	City served:	WOODCREST & VIC

Population served:	101 - 500 Persons	Treatment:	Mixed (treated and untreated)

Latitude:	335231	Longitude:	1173356

Violation id:	1220005	Orig code:	S
State:	CA	Violation Year:	2011
Contamination code:	3100	Contamination Name:	Coliform (TCR)
Violation code:	25	Violation name:	Monitoring, Repeat Major (TCR)
Rule code:	110	Rule name:	TCR
Violation measur:	Not Reported	Unit of measure:	Not Reported
State mcl:	Not Reported	Cmp bdt:	10/01/2011
Cmp edt:	10/31/2011		

Violation id:	1220006	Orig code:	S
State:	CA	Violation Year:	2013
Contamination code:	2456	Contamination Name:	Total Haloacetic Acids (HAA5)
Violation code:	30	Violation name:	Monitoring, Routine (IDSE)
Rule code:	220	Rule name:	St2 DBP
Violation measur:	Not Reported	Unit of measure:	Not Reported
State mcl:	Not Reported	Cmp bdt:	04/01/2013
Cmp edt:	06/30/2013		

Violation id:	1220007	Orig code:	S
State:	CA	Violation Year:	2013
Contamination code:	2950	Contamination Name:	TTHM
Violation code:	30	Violation name:	Monitoring, Routine (IDSE)
Rule code:	220	Rule name:	St2 DBP
Violation measur:	Not Reported	Unit of measure:	Not Reported
State mcl:	Not Reported	Cmp bdt:	04/01/2013
Cmp edt:	06/30/2013		

Violation id:	320001	Orig code:	S
State:	CA	Violation Year:	2002
Contamination code:	3100	Contamination Name:	Coliform (TCR)
Violation code:	22	Violation name:	MCL, Monthly (TCR)
Rule code:	110	Rule name:	TCR
Violation measur:	Not Reported	Unit of measure:	Not Reported
State mcl:	Not Reported	Cmp bdt:	12/01/2002
Cmp edt:	12/31/2002		

Violation id:	320002	Orig code:	S
State:	CA	Violation Year:	2003
Contamination code:	3100	Contamination Name:	Coliform (TCR)
Violation code:	22	Violation name:	MCL, Monthly (TCR)

Rule code:	110	Rule name:	TCR
Violation measur:	Not Reported	Unit of measure:	Not Reported
State mcl:	Not Reported	Cmp bdt:	09/01/2003
Cmp edt:	09/30/2003		

Violation id:	820003	Orig code:	S
State:	CA	Violation Year:	2008
Contamination code:	2950	Contamination Name:	TTHM
Violation code:	27	Violation name:	Monitoring and Reporting (DBP)
Rule code:	210	Rule name:	St1 DBP
Violation measur:	Not Reported	Unit of measure:	Not Reported
State mcl:	Not Reported	Cmp bdt:	07/01/2008
Cmp edt:	09/30/2008		

Violation id:	820004	Orig code:	S
State:	CA	Violation Year:	2008
Contamination code:	2456	Contamination Name:	Total Haloacetic Acids (HAA5)
Violation code:	27	Violation name:	Monitoring and Reporting (DBP)
Rule code:	210	Rule name:	St1 DBP
Violation measur:	Not Reported	Unit of measure:	Not Reported
State mcl:	Not Reported	Cmp bdt:	07/01/2008
Cmp edt:	09/30/2008		

Violation id:	95V0001	Orig code:	F
State:	CA	Violation Year:	1993
Contamination code:	5000	Contamination Name:	Lead and Copper Rule
Violation code:	51	Violation name:	Initial Tap Sampling for Pb and Cu
Rule code:	350	Rule name:	LCR
Violation measur:	0	Unit of measure:	Not Reported
State mcl:	0	Cmp bdt:	07/01/1993
Cmp edt:	03/01/2000		

Violation ID:	1220005	Orig Code:	S
Enforcemnt FY:	2012	Enforcement Action:	11/29/2011
Enforcement Detail:	St Compliance achieved	Enforcement Category:	Resolving

Violation ID:	1220005	Orig Code:	S
Enforcemnt FY:	2012	Enforcement Action:	11/29/2011
Enforcement Detail:	St Violation/Reminder Notice		
Enforcement Category:	Informal		

Violation ID:	1220006	Orig Code:	S
Enforcemnt FY:	2013	Enforcement Action:	07/29/2013
Enforcement Detail:	St Formal NOV issued	Enforcement Category:	Informal

Violation ID:	1220006	Orig Code:	S
Enforcemnt FY:	2013	Enforcement Action:	08/08/2013
Enforcement Detail:	St Compliance achieved	Enforcement Category:	Resolving

Violation ID:	1220007	Orig Code:	S
Enforcemnt FY:	2013	Enforcement Action:	07/29/2013
Enforcement Detail:	St Formal NOV issued	Enforcement Category:	Informal

Violation ID:	1220007	Orig Code:	S
Enforcemnt FY:	2013	Enforcement Action:	08/08/2013
Enforcement Detail:	St Compliance achieved	Enforcement Category:	Resolving

Violation ID:	320001	Orig Code:	S
Enforcemnt FY:	2003	Enforcement Action:	01/13/2003
Enforcement Detail:	St AO (w/o penalty) issued		
Enforcement Category:	Formal		

Violation ID:	320002	Orig Code:	S
Enforcemnt FY:	2004	Enforcement Action:	10/21/2003
Enforcement Detail:	St AO (w/o penalty) issued		
Enforcement Category:	Formal		
Violation ID:	820003	Orig Code:	S
Enforcemnt FY:	2009	Enforcement Action:	03/11/2009
Enforcement Detail:	St Violation/Reminder Notice		
Enforcement Category:	Informal		
Violation ID:	820003	Orig Code:	S
Enforcemnt FY:	2009	Enforcement Action:	10/16/2008
Enforcement Detail:	St Compliance achieved	Enforcement Category:	Resolving
Violation ID:	820004	Orig Code:	S
Enforcemnt FY:	2009	Enforcement Action:	03/11/2009
Enforcement Detail:	St Violation/Reminder Notice		
Enforcement Category:	Informal		
Violation ID:	820004	Orig Code:	S
Enforcemnt FY:	2009	Enforcement Action:	10/16/2008
Enforcement Detail:	St Compliance achieved	Enforcement Category:	Resolving
Violation ID:	95V0001	Orig Code:	F
Enforcemnt FY:	2000	Enforcement Action:	03/01/2000
Enforcement Detail:	Fed Compliance achieved	Enforcement Category:	Resolving
PWS name:	Lee Lake Water District	Population served:	13168
PWS type code:	C	Violation ID:	0320001
Contaminant:	COLIFORM (TCR)		
Violation type:	Max Contaminant Level, Monthly (TCR)		
Compliance start date:	12/1/2002 0:00:00	Compliance end date:	12/31/2002 0:00:00
Enforcement date:	1/13/2003 0:00:00	Enforcement action:	State AO (w/o Penalty) Issued
Violation measurement:	Not Reported		
PWS name:	Lee Lake Water District	Population served:	13168
PWS type code:	C	Violation ID:	95V0001
Contaminant:	LEAD & COPPER RULE	Violation type:	Initial Tap Sampling for Pb and Cu
Compliance start date:	7/1/1993 0:00:00	Compliance end date:	3/1/2000 0:00:00
Enforcement date:	3/1/2000 0:00:00	Enforcement action:	Fed Compliance Achieved
Violation measurement:	0		

8
NW
1/8 - 1/4 Mile
Lower

CA WELLS **CADDW0000015714**

B9
NE
1/8 - 1/4 Mile
Lower

Site ID:	95095
Groundwater Flow:	NW
Shallow Water Depth:	78 ft
Deep Water Depth:	Not Reported
Average Water Depth:	Not Reported
Date:	11/06/1995

AQUIFLOW **50160**

GEOCHECK® - PHYSICAL SETTING SOURCE MAP FINDINGS

Map ID Direction Distance Elevation			Database	EDR ID Number
B10 **NE** **1/8 - 1/4 Mile** **Lower**	Site ID: Groundwater Flow: Shallow Water Depth: Deep Water Depth: Average Water Depth: Date:	083302639T NW 78 ft Not Reported Not Reported 11/06/1995	**AQUIFLOW**	**50159**
11 **NNE** **1/4 - 1/2 Mile** **Lower**			**CA WELLS**	**CADDW0000022307**
C12 **NW** **1/4 - 1/2 Mile** **Lower**			**CA WELLS**	**CAPFAS000000278**
C13 **NW** **1/4 - 1/2 Mile** **Lower**			**CA WELLS**	**CADDW0000004561**
14 **East** **1/4 - 1/2 Mile** **Higher**	Site ID: Groundwater Flow: Shallow Water Depth: Deep Water Depth: Average Water Depth: Date:	083301722T Not Reported Not Reported Not Reported 75-10 05/09/1991	**AQUIFLOW**	**50781**
D15 **WNW** **1/4 - 1/2 Mile** **Lower**			**CA WELLS**	**CADDW0000000595**
D16 **WNW** **1/4 - 1/2 Mile** **Lower**			**CA WELLS**	**CAPFAS000000648**
D17 **West** **1/4 - 1/2 Mile** **Higher**	Site ID: Groundwater Flow: Shallow Water Depth: Deep Water Depth: Average Water Depth: Date:	083300931T Not Reported 95 Not Reported Not Reported 09/15/1986	**AQUIFLOW**	**50823**

GEOCHECK® - PHYSICAL SETTING SOURCE MAP FINDINGS

Map ID
Direction
Distance
Elevation

	Database	EDR ID Number
E18 **NW** **1/4 - 1/2 Mile** **Lower**	**CA WELLS**	**CADWR0000003711**

E19 **NW** **1/4 - 1/2 Mile** **Lower**		**CA WELLS**	**CADWR0000034953**

D20 **WNW** **1/4 - 1/2 Mile** **Lower**		**FED USGS**	**USGS40000138750**

Organization ID:	USGS-CA		
Organization Name:	USGS California Water Science Center		
Monitor Location:	003S007W25M002S	Type:	Well
Description:	Not Reported	HUC:	18070203
Drainage Area:	Not Reported	Drainage Area Units:	Not Reported
Contrib Drainage Area:	Not Reported	Contrib Drainage Area Unts:	Not Reported
Aquifer:	California Coastal Basin aquifers		
Formation Type:	Not Reported	Aquifer Type:	Not Reported
Construction Date:	Not Reported	Well Depth:	241
Well Depth Units:	ft	Well Hole Depth:	241
Well Hole Depth Units:	ft		

F21 **WNW** **1/4 - 1/2 Mile** **Lower**		**CA WELLS**	**CADDW0000019118**

F22 **WNW** **1/4 - 1/2 Mile** **Lower**		**CA WELLS**	**CAPFAS000000470**

G23 **ENE** **1/4 - 1/2 Mile** **Lower**		**CA WELLS**	**CADDW0000017562**

G24 **ENE** **1/4 - 1/2 Mile** **Lower**		**CA WELLS**	**CAPFAS000000222**

GEOCHECK® - PHYSICAL SETTING SOURCE MAP FINDINGS

Map ID
Direction
Distance
Elevation | Database | EDR ID Number

H25
North
1/2 - 1 Mile
Lower

CA WELLS **3616**

Seq:	3616	Prim sta c:	03S/07W-24Q03 S
Frds no:	3310025002	County:	33
District:	14	User id:	WAT
System no:	3310025	Water type:	G
Source nam:	WELL 01B - DESTROYED	Station ty:	WELL/AMBNT/MUN/INTAKE/SUPPLY
Latitude:	335300.0	Longitude:	1173400.0
Precision:	8	Status:	DS
Comment 1:	Not Reported	Comment 2:	Not Reported
Comment 3:	Not Reported	Comment 4:	Not Reported
Comment 5:	Not Reported	Comment 6:	Not Reported
Comment 7:	Not Reported		

System no:	3310025	System nam:	Norco, City Of
Hqname:	Not Reported	Address:	P.O. BOX 428
City:	NORCO	State:	CA
Zip:	91760	Zip ext:	Not Reported
Pop serv:	24704	Connection:	6153
Area serve:	NORCO CITY		

H26
North
1/2 - 1 Mile
Lower

CA WELLS **3617**

Seq:	3617	Prim sta c:	03S/07W-24Q04 S
Frds no:	3310025001	County:	33
District:	14	User id:	WAT
System no:	3310025	Water type:	G
Source nam:	WELL 01A - DESTROYED	Station ty:	WELL/AMBNT/MUN/INTAKE/SUPPLY
Latitude:	335300.0	Longitude:	1173400.0
Precision:	8	Status:	DS
Comment 1:	Not Reported	Comment 2:	Not Reported
Comment 3:	Not Reported	Comment 4:	Not Reported
Comment 5:	Not Reported	Comment 6:	Not Reported
Comment 7:	Not Reported		

System no:	3310025	System nam:	Norco, City Of
Hqname:	Not Reported	Address:	P.O. BOX 428
City:	NORCO	State:	CA
Zip:	91760	Zip ext:	Not Reported
Pop serv:	24704	Connection:	6153
Area serve:	NORCO CITY		

H27
North
1/2 - 1 Mile
Lower

CA WELLS **3618**

Seq:	3618	Prim sta c:	03S/07W-24Q05 S
Frds no:	3310025005	County:	33
District:	14	User id:	WAT
System no:	3310025	Water type:	G
Source nam:	WELL 05 - DESTROYED	Station ty:	WELL/AMBNT/MUN/INTAKE/SUPPLY

Latitude:	335300.0	Longitude:	1173400.0
Precision:	8	Status:	DS
Comment 1:	Not Reported	Comment 2:	Not Reported
Comment 3:	Not Reported	Comment 4:	Not Reported
Comment 5:	Not Reported	Comment 6:	Not Reported
Comment 7:	Not Reported		

System no:	3310025	System nam:	Norco, City Of
Hqname:	Not Reported	Address:	P.O. BOX 428
City:	NORCO	State:	CA
Zip:	91760	Zip ext:	Not Reported
Pop serv:	24704	Connection:	6153
Area serve:	NORCO CITY		

I28
WNW
1/2 - 1 Mile
Lower

CA WELLS **CADDW0000021051**

I29
WNW
1/2 - 1 Mile
Lower

CA WELLS **CAPFAS000001076**

J30
ENE
1/2 - 1 Mile
Lower

Site ID:	083300977T
Groundwater Flow:	Varies
Shallow Water Depth:	60.99
Deep Water Depth:	62.57
Average Water Depth:	Not Reported
Date:	06/1989

AQUIFLOW **51023**

J31
ENE
1/2 - 1 Mile
Lower

Site ID:	083300977T
Groundwater Flow:	Varies
Shallow Water Depth:	60.99
Deep Water Depth:	62.57
Average Water Depth:	Not Reported
Date:	06/1989

AQUIFLOW **51024**

32
SE
1/2 - 1 Mile
Higher

FED USGS **USGS40000138698**

Organization ID:	USGS-CA		
Organization Name:	USGS California Water Science Center		
Monitor Location:	003S007W25J001S	Type:	Well
Description:	Not Reported	HUC:	18070203
Drainage Area:	Not Reported	Drainage Area Units:	Not Reported
Contrib Drainage Area:	Not Reported	Contrib Drainage Area Unts:	Not Reported
Aquifer:	California Coastal Basin aquifers		
Formation Type:	Not Reported	Aquifer Type:	Not Reported
Construction Date:	Not Reported	Well Depth:	221
Well Depth Units:	ft	Well Hole Depth:	221
Well Hole Depth Units:	ft		

GEOCHECK® - PHYSICAL SETTING SOURCE MAP FINDINGS

Map ID
Direction
Distance
Elevation

Database | EDR ID Number

33
NE
1/2 - 1 Mile
Lower

AQUIFLOW **50794**

Site ID:	083301375T
Groundwater Flow:	Not Reported
Shallow Water Depth:	Not Reported
Deep Water Depth:	Not Reported
Average Water Depth:	45
Date:	08/10/1994

J34
ENE
1/2 - 1 Mile
Lower

CA WELLS **CADWR0000012258**

K35
South
1/2 - 1 Mile
Higher

CA WELLS **3621**

Seq:	3621	Prim sta c:	03S/07W-25M02 S
Frds no:	3310037009	County:	33
District:	14	User id:	WAT
System no:	3310037	Water type:	G
Source nam:	WELL 09	Station ty:	WELL/AMBNT/MUN/INTAKE
Latitude:	335200.0	Longitude:	1173400.0
Precision:	4	Status:	AR
Comment 1:	Not Reported	Comment 2:	Not Reported
Comment 3:	Not Reported	Comment 4:	Not Reported
Comment 5:	Not Reported	Comment 6:	Not Reported
Comment 7:	Not Reported		

System no:	3310037	System nam:	Corona, City Of
Hqname:	Not Reported	Address:	P.O. Box 940
City:	Corona	State:	CA
Zip:	91718	Zip ext:	Not Reported
Pop serv:	104000	Connection:	25321
Area serve:	CORONA AND VICINITY		

36
WSW
1/2 - 1 Mile
Higher

CA WELLS **CADPR0000002293**

K37
South
1/2 - 1 Mile
Higher

CA WELLS **CADDW0000021751**

L38
East
1/2 - 1 Mile
Lower

CA WELLS **CADWR9000006000**

State Well #:	Not Reported	Station ID:	46728
Well Name:	Park Well	Basin Name:	Temescal
Well Use:	Irrigation	Well Type:	Single Well

Well Depth:	0	Well Completion Rpt #:	Not Reported

M39
ESE
1/2 - 1 Mile
Higher

FED USGS **USGS40000138716**

Organization ID:	USGS-CA		
Organization Name:	USGS California Water Science Center		
Monitor Location:	003S006W31D001S	Type:	Well
Description:	NAWQA DATA ENTRY COM + VER 9-26-2000 SNHAMLIN		
HUC:	18070203	Drainage Area:	Not Reported
Drainage Area Units:	Not Reported	Contrib Drainage Area:	Not Reported
Contrib Drainage Area Unts:	Not Reported	Aquifer:	California Coastal Basin aquifers
Formation Type:	Cenozoic Erathem	Aquifer Type:	Unconfined single aquifer
Construction Date:	Not Reported	Well Depth:	225
Well Depth Units:	ft	Well Hole Depth:	225
Well Hole Depth Units:	ft		

Ground water levels,Number of Measurements:	2	Level reading date:	2004-06-03
Feet below surface:	155	Feet to sea level:	Not Reported
Note:	The site was being pumped.		

Level reading date:	1999-12-07	Feet below surface:	128
Feet to sea level:	Not Reported	Note:	Not Reported

M40
ESE
1/2 - 1 Mile
Higher

CA WELLS **CADDW0000001856**

M41
ESE
1/2 - 1 Mile
Higher

CA WELLS **CAPFAS000000425**

M42
ESE
1/2 - 1 Mile
Higher

CA WELLS **CAUSGSN00002626**

N43
WNW
1/2 - 1 Mile
Lower

CA WELLS **CADDW0000004555**

N44
WNW
1/2 - 1 Mile
Lower

CA WELLS **CAPFAS000000292**

GEOCHECK® - PHYSICAL SETTING SOURCE MAP FINDINGS

Map ID
Direction
Distance
Elevation | Database | EDR ID Number

M45
ESE
1/2 - 1 Mile
Higher

FED USGS **USGS40000138714**

Organization ID:	USGS-CA		
Organization Name:	USGS California Water Science Center		
Monitor Location:	003S006W31D002S	Type:	Well
Description:	Not Reported	HUC:	18070203
Drainage Area:	Not Reported	Drainage Area Units:	Not Reported
Contrib Drainage Area:	Not Reported	Contrib Drainage Area Unts:	Not Reported
Aquifer:	California Coastal Basin aquifers		
Formation Type:	Not Reported	Aquifer Type:	Not Reported
Construction Date:	Not Reported	Well Depth:	211
Well Depth Units:	ft	Well Hole Depth:	211
Well Hole Depth Units:	ft		

O46
NW
1/2 - 1 Mile
Lower

CA WELLS **CADDW0000006682**

O47
NW
1/2 - 1 Mile
Lower

CA WELLS **CAPFAS000001123**

L48
East
1/2 - 1 Mile
Lower

CA WELLS **3592**

Seq:	3592	Prim sta c:	03S/06W-30N02 S
Frds no:	3310037017	County:	33
District:	14	User id:	WAT
System no:	3310037	Water type:	G
Source nam:	WELL 17 - QUARRY	Station ty:	WELL/AMBNT/MUN/INTAKE
Latitude:	335235.0	Longitude:	1173318.0
Precision:	2	Status:	AR
Comment 1:	Not Reported	Comment 2:	Not Reported
Comment 3:	Not Reported	Comment 4:	Not Reported
Comment 5:	Not Reported	Comment 6:	Not Reported
Comment 7:	Not Reported		

System no:	3310037	System nam:	Corona, City Of
Hqname:	Not Reported	Address:	P.O. Box 940
City:	Corona	State:	CA
Zip:	91718	Zip ext:	Not Reported
Pop serv:	104000	Connection:	25321
Area serve:	CORONA AND VICINITY		

GEOCHECK® - PHYSICAL SETTING SOURCE MAP FINDINGS

Map ID Direction Distance Elevation	Database	EDR ID Number
49 **NE** **1/2 - 1 Mile** **Lower**	**CA WELLS**	**CADWR0000008648**
50 **WSW** **1/2 - 1 Mile** **Higher**	**CA WELLS**	**CADWR0000009890**
51 **WNW** **1/2 - 1 Mile** **Lower**	**CA WELLS**	**CADWR0000020566**
52 **NNW** **1/2 - 1 Mile** **Lower**	**CA WELLS**	**CADDW0000013448**
53 **WSW** **1/2 - 1 Mile** **Higher**	**CA WELLS**	**CADWR0000036149**
P54 **East** **1/2 - 1 Mile** **Lower**	**CA WELLS**	**CADWR0000026579**
P55 **East** **1/2 - 1 Mile** **Lower**	**CA WELLS**	**CADDW0000009566**
56 **NW** **1/2 - 1 Mile** **Lower**	**CA WELLS**	**CADDW0000021045**
57 **ESE** **1/2 - 1 Mile** **Higher**	**CA WELLS**	**CADWR0000017028**

GEOCHECK® - PHYSICAL SETTING SOURCE MAP FINDINGS

Map ID
Direction
Distance
Elevation

	Database	EDR ID Number
58 **North** **1/2 - 1 Mile** **Lower**	**FED USGS**	**USGS40000138794**

Organization ID:	USGS-CA		
Organization Name:	USGS California Water Science Center		
Monitor Location:	003S007W25M001S	Type:	Well
Description:	Not Reported	HUC:	18070203
Drainage Area:	Not Reported	Drainage Area Units:	Not Reported
Contrib Drainage Area:	Not Reported	Contrib Drainage Area Unts:	Not Reported
Aquifer:	California Coastal Basin aquifers		
Formation Type:	Not Reported	Aquifer Type:	Not Reported
Construction Date:	Not Reported	Well Depth:	167
Well Depth Units:	ft	Well Hole Depth:	Not Reported
Well Hole Depth Units:	Not Reported		

P59 **East** **1/2 - 1 Mile** **Lower**	**CA WELLS**	**CADDW0000000596**

P60 **East** **1/2 - 1 Mile** **Lower**	**CA WELLS**	**CAPFAS000000626**

Q61 **NW** **1/2 - 1 Mile** **Lower**	**CA WELLS**	**CADWR0000014708**

Q62 **NW** **1/2 - 1 Mile** **Lower**	**CA WELLS**	**CADWR0000000226**

Q63 **NW** **1/2 - 1 Mile** **Lower**	**CA WELLS**	**CADWR0000002626**

---

64 **WSW** **1/2 - 1 Mile** **Higher**	**CA WELLS**	**CADWR9000005988**

State Well #:	03S07W35B001S	Station ID:	46727
Well Name:	Joy Street Well	Basin Name:	Temescal
Well Use:	Observation	Well Type:	Single Well
Well Depth:	249	Well Completion Rpt #:	Not Reported

GEOCHECK® - PHYSICAL SETTING SOURCE MAP FINDINGS

Map ID Direction Distance Elevation	Database	EDR ID Number
Q65 **NW** **1/2 - 1 Mile** **Lower**	**CA WELLS**	**CAEDF0000033051**
Q66 **NW** **1/2 - 1 Mile** **Lower**	**CA WELLS**	**CAEDF0000003830**
R67 **NE** **1/2 - 1 Mile** **Lower**	**CA WELLS**	**CADWR0000036127**
R68 **NE** **1/2 - 1 Mile** **Lower**	**CA WELLS**	**CADWR0000011132**
Q69 **NW** **1/2 - 1 Mile** **Lower**	**CA WELLS**	**CAEDF0000049004**
Q70 **NW** **1/2 - 1 Mile** **Lower**	**CA WELLS**	**CAEDF0000109385**
S71 **NNE** **1/2 - 1 Mile** **Lower**	**FED USGS**	**USGS40000138807**

Organization ID:	USGS-CA		
Organization Name:	USGS California Water Science Center		
Monitor Location:	003S007W24Q003S	Type:	Well
Description:	Not Reported	HUC:	18070203
Drainage Area:	Not Reported	Drainage Area Units:	Not Reported
Contrib Drainage Area:	Not Reported	Contrib Drainage Area Unts:	Not Reported
Aquifer:	California Coastal Basin aquifers		
Formation Type:	Not Reported	Aquifer Type:	Not Reported
Construction Date:	Not Reported	Well Depth:	132
Well Depth Units:	ft	Well Hole Depth:	Not Reported
Well Hole Depth Units:	Not Reported		

GEOCHECK® - PHYSICAL SETTING SOURCE MAP FINDINGS

Map ID
Direction
Distance
Elevation | Database | EDR ID Number

S72
NNE
1/2 - 1 Mile
Lower

FED USGS **USGS40000138808**

Organization ID:	USGS-CA		
Organization Name:	USGS California Water Science Center		
Monitor Location:	003S007W24Q005S	Type:	Well
Description:	Not Reported	HUC:	18070203
Drainage Area:	Not Reported	Drainage Area Units:	Not Reported
Contrib Drainage Area:	Not Reported	Contrib Drainage Area Unts:	Not Reported
Aquifer:	California Coastal Basin aquifers		
Formation Type:	Not Reported	Aquifer Type:	Not Reported
Construction Date:	Not Reported	Well Depth:	175
Well Depth Units:	ft	Well Hole Depth:	Not Reported
Well Hole Depth Units:	Not Reported		

T73
WNW
1/2 - 1 Mile
Lower

CA WELLS **CADDW0000007204**

T74
WNW
1/2 - 1 Mile
Lower

CA WELLS **CAPFAS000000020**

T75
WNW
1/2 - 1 Mile
Lower

CA WELLS **CAUSGSN00000774**

T76
WNW
1/2 - 1 Mile
Lower

CA WELLS **CAUSGS000001582**

T77
WNW
1/2 - 1 Mile
Lower

FED USGS **USGS40000138725**

Organization ID:	USGS-CA		
Organization Name:	USGS California Water Science Center		
Monitor Location:	003S007W26G001S	Type:	Well
Description:	Not Reported	HUC:	18070203
Drainage Area:	Not Reported	Drainage Area Units:	Not Reported
Contrib Drainage Area:	Not Reported	Contrib Drainage Area Unts:	Not Reported
Aquifer:	California Coastal Basin aquifers		
Formation Type:	Not Reported	Aquifer Type:	Not Reported
Construction Date:	Not Reported	Well Depth:	220
Well Depth Units:	ft	Well Hole Depth:	220
Well Hole Depth Units:	ft		

GEOCHECK® - PHYSICAL SETTING SOURCE MAP FINDINGS

Map ID Direction Distance Elevation			Database	EDR ID Number
78 **West** **1/2 - 1 Mile** **Higher**			**CA WELLS**	**CADPR0000003316**
1G **NE** **1/2 - 1 Mile** **Lower**	Site ID: Groundwater Flow: Shallow Water Depth: Deep Water Depth: Average Water Depth: Date:	083301375T Not Reported Not Reported Not Reported 45 08/10/1994	**AQUIFLOW**	**50794**
2G **ENE** **1/2 - 1 Mile** **Lower**	Site ID: Groundwater Flow: Shallow Water Depth: Deep Water Depth: Average Water Depth: Date:	083300977T Varies 60.99 62.57 Not Reported 06/1989	**AQUIFLOW**	**51023**
3G **ENE** **1/2 - 1 Mile** **Lower**	Site ID: Groundwater Flow: Shallow Water Depth: Deep Water Depth: Average Water Depth: Date:	083300977T Varies 60.99 62.57 Not Reported 06/1989	**AQUIFLOW**	**51024**
4G **NE** **1/8 - 1/4 Mile** **Lower**	Site ID: Groundwater Flow: Shallow Water Depth: Deep Water Depth: Average Water Depth: Date:	95095 NW 78 ft Not Reported Not Reported 11/06/1995	**AQUIFLOW**	**50160**
5G **NE** **1/8 - 1/4 Mile** **Lower**	Site ID: Groundwater Flow: Shallow Water Depth: Deep Water Depth: Average Water Depth: Date:	083302639T NW 78 ft Not Reported Not Reported 11/06/1995	**AQUIFLOW**	**50159**
6G **West** **1/4 - 1/2 Mile** **Lower**	Site ID: Groundwater Flow: Shallow Water Depth: Deep Water Depth: Average Water Depth: Date:	083300931T Not Reported 95 Not Reported Not Reported 09/15/1986	**AQUIFLOW**	**50823**

GEOCHECK® - PHYSICAL SETTING SOURCE MAP FINDINGS

Map ID Direction Distance Elevation			Database	EDR ID Number
7G **East** **1/4 - 1/2 Mile** **Lower**	Site ID:	083301722T	**AQUIFLOW**	**50781**
	Groundwater Flow:	Not Reported		
	Shallow Water Depth:	Not Reported		
	Deep Water Depth:	Not Reported		
	Average Water Depth:	75-10		
	Date:	05/09/1991		

GEOCHECK® - PHYSICAL SETTING SOURCE MAP FINDINGS
RADON

AREA RADON INFORMATION

State Database: CA Radon

Radon Test Results

Zipcode	Num Tests	> 4 pCi/L
92882	30	0

Federal EPA Radon Zone for RIVERSIDE County: 2

Note: Zone 1 indoor average level > 4 pCi/L.
: Zone 2 indoor average level >= 2 pCi/L and <= 4 pCi/L.
: Zone 3 indoor average level < 2 pCi/L.

Federal Area Radon Information for RIVERSIDE COUNTY, CA

Number of sites tested: 12

Area	Average Activity	% <4 pCi/L	% 4-20 pCi/L	% >20 pCi/L
Living Area - 1st Floor	0.117 pCi/L	100%	0%	0%
Living Area - 2nd Floor	0.450 pCi/L	100%	0%	0%
Basement	1.700 pCi/L	100%	0%	0%

PHYSICAL SETTING SOURCE RECORDS SEARCHED

TOPOGRAPHIC INFORMATION

USGS 7.5' Digital Elevation Model (DEM)
Source: United States Geologic Survey
EDR acquired the USGS 7.5' Digital Elevation Model in 2002 and updated it in 2006. The 7.5 minute DEM corresponds to the USGS 1:24,000- and 1:25,000-scale topographic quadrangle maps. The DEM provides elevation data with consistent elevation units and projection.

Current USGS 7.5 Minute Topographic Map
Source: U.S. Geological Survey

HYDROLOGIC INFORMATION

Flood Zone Data: This data was obtained from the Federal Emergency Management Agency (FEMA). It depicts 100-year and 500-year flood zones as defined by FEMA. It includes the National Flood Hazard Layer (NFHL) which incorporates Flood Insurance Rate Map (FIRM) data and Q3 data from FEMA in areas not covered by NFHL.
Source: FEMA
Telephone: 877-336-2627
Date of Government Version: 2003, 2015

NWI: National Wetlands Inventory. This data, available in select counties across the country, was obtained by EDR in 2002, 2005 and 2010 from the U.S. Fish and Wildlife Service.

State Wetlands Data: Wetland Inventory
Source: Department of Fish and Wildlife
Telephone: 916-445-0411

HYDROGEOLOGIC INFORMATION

AQUIFLOW^{R} Information System
Source: EDR proprietary database of groundwater flow information
EDR has developed the AQUIFLOW Information System (AIS) to provide data on the general direction of groundwater flow at specific points. EDR has reviewed reports submitted to regulatory authorities at select sites and has extracted the date of the report, hydrogeologically determined groundwater flow direction and depth to water table information.

GEOLOGIC INFORMATION

Geologic Age and Rock Stratigraphic Unit
Source: P.G. Schruben, R.E. Arndt and W.J. Bawiec, Geology of the Conterminous U.S. at 1:2,500,000 Scale - A digital representation of the 1974 P.B. King and H.M. Beikman Map, USGS Digital Data Series DDS - 11 (1994).

STATSGO: State Soil Geographic Database
Source: Department of Agriculture, Natural Resources Conservation Service (NRCS)
The U.S. Department of Agriculture's (USDA) Natural Resources Conservation Service (NRCS) leads the national Conservation Soil Survey (NCSS) and is responsible for collecting, storing, maintaining and distributing soil survey information for privately owned lands in the United States. A soil map in a soil survey is a representation of soil patterns in a landscape. Soil maps for STATSGO are compiled by generalizing more detailed (SSURGO) soil survey maps.

SSURGO: Soil Survey Geographic Database
Source: Department of Agriculture, Natural Resources Conservation Service (NRCS)
Telephone: 800-672-5559
SSURGO is the most detailed level of mapping done by the Natural Resources Conservation Service, mapping scales generally range from 1:12,000 to 1:63,360. Field mapping methods using national standards are used to construct the soil maps in the Soil Survey Geographic (SSURGO) database. SSURGO digitizing duplicates the original soil survey maps. This level of mapping is designed for use by landowners, townships and county natural resource planning and management.

PHYSICAL SETTING SOURCE RECORDS SEARCHED

LOCAL / REGIONAL WATER AGENCY RECORDS

FEDERAL WATER WELLS

PWS: Public Water Systems
Source: EPA/Office of Drinking Water
Telephone: 202-564-3750
Public Water System data from the Federal Reporting Data System. A PWS is any water system which provides water to at least 25 people for at least 60 days annually. PWSs provide water from wells, rivers and other sources.

PWS ENF: Public Water Systems Violation and Enforcement Data
Source: EPA/Office of Drinking Water
Telephone: 202-564-3750
Violation and Enforcement data for Public Water Systems from the Safe Drinking Water Information System (SDWIS) after August 1995. Prior to August 1995, the data came from the Federal Reporting Data System (FRDS).

USGS Water Wells: USGS National Water Inventory System (NWIS)
This database contains descriptive information on sites where the USGS collects or has collected data on surface water and/or groundwater. The groundwater data includes information on wells, springs, and other sources of groundwater.

OTHER STATE DATABASE INFORMATION

Groundwater Ambient Monitoring & Assessment Program
State Water Resources Control Board
Telephone: 916-341-5577
The GAMA Program is Californias comprehensive groundwater quality monitoring program. GAMA collects data by testing the untreated, raw water in different types of wells for naturally-occurring and man-made chemicals. The GAMA data includes Domestic, Monitoring and Municipal well types from the following sources, Department of Water Resources, Department of Heath Services, EDF, Agricultural Lands, Lawrence Livermore National Laboratory, Department of Pesticide Regulation, United States Geological Survey, Groundwater Ambient Monitoring and Assessment Program and Local Groundwater Projects.

Water Well Database
Source: Department of Water Resources
Telephone: 916-651-9648

California Drinking Water Quality Database
Source: Department of Public Health
Telephone: 916-324-2319
The database includes all drinking water compliance and special studies monitoring for the state of California since 1984. It consists of over 3,200,000 individual analyses along with well and water system information.

California Oil and Gas Well Locations
Source: Dept of Conservation, Geologic Energy Management Division
Telephone: 916-323-1779
Oil and Gas well locations in the state.

California Earthquake Fault Lines
Source: California Division of Mines and Geology
The fault lines displayed on EDR's Topographic map are digitized quaternary fault lines prepared in 1975 by the United State Geological Survey. Additional information (also from 1975) regarding activity at specific fault lines comes from California's Preliminary Fault Activity Map prepared by the California Division of Mines and Geology.

RADON

State Database: CA Radon
Source: Department of Public Health
Telephone: 916-210-8558
Radon Database for California

PHYSICAL SETTING SOURCE RECORDS SEARCHED

Area Radon Information
Source: USGS
Telephone: 703-356-4020
The National Radon Database has been developed by the U.S. Environmental Protection Agency (USEPA) and is a compilation of the EPA/State Residential Radon Survey and the National Residential Radon Survey. The study covers the years 1986 - 1992. Where necessary data has been supplemented by information collected at private sources such as universities and research institutions.

EPA Radon Zones
Source: EPA
Telephone: 703-356-4020
Sections 307 & 309 of IRAA directed EPA to list and identify areas of U.S. with the potential for elevated indoor radon levels.

OTHER

Airport Landing Facilities: Private and public use landing facilities
Source: Federal Aviation Administration, 800-457-6656

Epicenters: World earthquake epicenters, Richter 5 or greater
Source: Department of Commerce, National Oceanic and Atmospheric Administration

California Earthquake Fault Lines: The fault lines displayed on EDR's Topographic map are digitized quaternary fault lines, prepared in 1975 by the United State Geological Survey. Additional information (also from 1975) regarding activity at specific fault lines comes from California's Preliminary Fault Activity Map prepared by the California Division of Mines and Geology.

STREET AND ADDRESS INFORMATION

© 2015 TomTom North America, Inc. All rights reserved. This material is proprietary and the subject of copyright protection and other intellectual property rights owned by or licensed to Tele Atlas North America, Inc. The use of this material is subject to the terms of a license agreement. You will be held liable for any unauthorized copying or disclosure of this material.

APPENDIX J
ENVIRONMENTAL PROFESSIONAL RESUMES

EEC ENVIRONMENTAL

Assessment/Remediation
Wastewater/Stormwater
Litigation Support
Regulatory Compliance
Technology/GIS

LAURA HOLDER

Project Manager



Laura, project manager at EEC, has 15 years of experience in the environmental consulting industry. Laura specializes in conducting and managing due diligence and information discovery through in-depth research of client and regulatory agency records, and reports her findings in various types of technical reports, which include Phase I and II assessment reports, and site screening assessments. As a task manager, Laura is responsible for project scheduling, completion of deliverables, project review, and client communications during all phases of work. Laura earned a Bachelor of Arts in Geography from Sonoma State University in California.

EXPERIENCE

Project Manager, Phase I Environmental Site Assessments and Due Diligence Reports, Various Clients | Nationwide

- Conducted approximately 100 Phase I ESAs for private companies and public agencies on various types of properties including large industrial facilities, transportation corridors, office buildings, gasoline filling/service stations, automotive dealers, power plants, a petroleum tank farm, oil refinery, bulk storage facility, and U.S. Army Installations inlcuding Aberdeen Proving Ground, Maryland and Fort Sill, Oklahoma.
- Completed Environmental Condition of Property (ECP) reports for U.S. Army Installations including Fort Riley, Kansas and Fort Sill, Oklahoma.
- Conducted research to locate potential environmental concerns on the subject property and surrounding sites.
- Analyzed historical aerial photographs, topographic maps, Sanborn maps, and environmental data reports.
- Conducted historical permit and document review at multiple city and regional agency offices to determine past land use.
- Authored Phase I ESA reports to be used by the client in property transactions.
- Conducted approximately 30 Site Screening Assessments for potential leases at various commercial and industrial properties.

Litigation Support Research, Superfund Sites and Regional Groundwater Plumes, Various Clients | So. CA

- Conducted historical regulatory file reviews at multiple city, county, regional, state, and federal agencies to identify past operations, chemical use, and handling practices at hundreds of sites.
- Conducted research of historical newspapers and archived special collections at local libraries.
- Conducted reviews of environmental reports such as groundwater monitoring reports, Phase I and Phase II ESAs, 5-Year Reviews, Records of Decision, and indoor air sampling reports.
- Analyzed groundwater, soil, soil vapor, and indoor air analytical data.
- Prepared summary analysis documents to determine the likelihood that a facility contributed to subsurface contamination based on factors including but not limited to history of operations, chemical usage, handling practices, and the presence of subsurface conduits.

EXPERIENCE (CON.)

Environmental Consultant: Due Diligence, Proposed Telecommunications Facilities, Verizon Wireless and Proposed Pharmacy Locations, Walgreens | NV, AZ, TX, CA

- Conducted over 200 Phase I ESAs for proposed telecommunications and pharmacy locations in Nevada, Arizona, Texas, and throughout California.
- Conducted research to locate potential environmental concerns on the subject property and surrounding sites.
- Analyzed historical aerial photographs, topographic maps, Sanborn maps, and environmental data reports.
- Conducted historical permit and document review at multiple city and regional agency offices to determine past land use.
- Authored Phase I ESA reports to be used by the client in property transactions.
- Conducted Phase II ESAs to assess former agricultural use, former dry cleaners, potential lead soil contamination, and former gasoline stations identified during the Phase I ESAs.

Environmental Consultant: NEPA, Proposed Telecommunications Facilities, Verizon Wireless | CA

- Completed over 100 NEPA Screening Reports throughout California.
- Consulted with Native Americans and local and State agencies to identify potential project impacts.
- Coordinated with a biologist to prepare natural resource assessments to identify potential impacts to sensitive species.
- Identified if the subject property was located in a floodplain, wetland, wildlife refuge, or wildlife preserve.
- Coordinated with archaeologist and architectural historian to identify potential impacts to historic properties and cultural resources.
- Authored NEPA reports to document research conducted, potential project impacts, and need for additional assessment.

Environmental Consultant, Noise Exposure Assessment at San Onofre Nuclear Generating Station (SONGS) | San Onofre, CA

- Obtained security clearance and site specific training for SONGS.
- Measured noise levels and workers' noise exposure using personal noise dosimeters and sound level meters throughout all areas of the SONGS facility, including reactor buildings, hazardous waste storage areas, and nearby Camp Pendleton's rifle training facility used by SONGS security staff.
- Maintained hourly and daily records and logs of SONGS employee activities and noise level exposures.

Environmental Consultant, Telecommunications Switching Stations and Office Headquarters, Verizon Wireless | So. CA

- Conducted site inspections to identify hazardous material quantities, locations, storage methods, and safety precautions.
- Completed required regulatory forms such as chemical inventories, maps, and business emergency contingency plans.
- Provided forms to client for submittal to the applicable State of California Certified Unified Program Agency.

EMPLOYMENT HISTORY

Project Manager, EEC Environmental | Orange, CA
February 2014 - Present

Bureau Veritas North America, Inc. | Costa Mesa, CA
2004 - 2014

Thomas Bros. Maps/Rand McNally | Irvine, CA
2002 - 2004

North Bay Business Journal | Santa Rosa, CA
2000 - 2002

EEC ENVIRONMENTAL

Assessment/Remediation
Wastewater/Stormwater
Litigation Support
Regulatory Compliance
Technology/GIS



EMILY A. VAVRICKA

Project Scientist

Emily is a project scientist with more than 16 years of environmental consulting and litigation support experience. The majority of her career has focused on litigation cases involving environmental liability, cost recovery and contribution actions, and environmental forensic investigations involving soil and groundwater contamination issues of various contaminants, such as chlorinated solvents and perchlorate. Emily specializes in the use of environmental forensic techniques to identify potentially responsible parties and determine the source, fate, and transport of contaminants in soil and groundwater. She is skilled in forensic review, analysis, and interpretation of scientific data; historical document research and analysis; aerial photography interpretation; statistical analysis; and geospatial analysis using geographic information systems (GIS).

Emily has assisted with the development of expert witness reports, modeling efforts, and trial preparation. She has worked on numerous environmental litigation cases across the United States that have included several cases involving Superfund Sites, such as the B.F. Goodrich Site in Rialto, California, and the Petro-Chemical Systems, Inc. (a.k.a. Turtle Bayou) site in Liberty County, Texas. She also has experience with other sites involving bulk chemical distribution facilities (chlorinated solvents), oil refineries and petro-chemical facilities (petroleum hydrocarbons, PAHs, PCBs, metals), former defense contractor sites (PCE, TCE, perchlorate), dry-cleaner sites (PCE, Stoddard solvent), chrome-plating facilities (hexavalent chromium), and pyrotechnic manufacturing sites (perchlorate).

Emily holds a Master of Science in Environmental Science / Hydrogeology from California State University, Fullerton, and a Bachelor of Science in Environmental Science from University of California, Riverside. She maintains OSHA 40-hour HAZWOPER certification.

EXPERIENCE

Project Manager, Remedial Site Investigation | Avalon, CA

- Provided historical research and technical support for three parties in response to a Department of Toxic Substances (DTSC) Order regarding the Avalon K-12 School Property and adjacent City of Avalon Warehouse Property in Avalon, California.
- Provided historical and forensic research to determine the historical use and operations at the site and adjacent properties, which included a Manufactured Gas Plant.
- Assisted with the preparation of a site conceptual model and remedial investigation workplan that was submitted to the DTSC.
- Assisted with remedial investigation field activities which included the drilling of approximately 80 soil boring locations to determine the extent of contaminants of concern which included lead, arsenic, PAHs, dioxins, cyanide, and VOCs.

Project Scientist, Litigation Support, Perchlorate Site | Pomona, CA

- Provided litigation support and assistance to defense experts in order to evaluate the distribution of perchlorate contamination in groundwater in and around the City of Pomona's Wellfield, located in the Chino Groundwater Basin, and provide opinions as to the source of perchlorate contamination.
- Conducted a comprehensive review and evaluation of historical documentation, literature, and reports in order to identify potential sources of perchlorate contamination, including historical fertilizer use, specifically Chilean nitrate fertilizer; various U.S. Department of Defense and industrial sources, municipal sources, including the Colorado River; and

potentially naturally occurring sources.

Litigation Support, Perchlorate Site| Southern California, CA

- Provided litigation support and assistance to defense experts in order to evaluate the distribution of perchlorate contamination in groundwater in and around a Southern California Wellfield, and provide opinions as to the source of perchlorate contamination.
- Analysis included a comprehensive review and evaluation of historical documentation, literature, and reports in order to identify potential sources of perchlorate contamination, including historical fertilizer use, specifically Chilean nitrate fertilizer; various Department of Defense and industrial sources, municipal sources, including the Colorado River; and potentially naturally occurring sources.
- A comprehensive database / GIS system was developed which aided in the development of trial graphics for court.

Senior Environmental Scientist, Natural Resource Damages Claims, Private Law Firm | NJ

- Senior environmental scientist in the Review of hundreds of sites to establish the validity of potential groundwater natural resource damage (NRD) claims for the State of New Jersey
- Provided technical review of historical site assessment documents and environmental reports in order to identify pertinent damage calculation information; analysis and compilation of data into a GIS project; implementation of a three-tiered QA/QC process for each potential site; and estimation of potential NRD claims utilizing groundwater injury calculations.

Senior Environmental Science, Forensic Evaluation, Private Law Firm | NJ

- Senior environmental scientist for a historical site evaluation and forensic analytical review of petroleum hydrocarbons, VOCs, and heavy metals in soil and groundwater at the ExxonMobil Bayway and Bayonne Refineries in Linden and Bayonne, New Jersey.
- Reviewed historical environmental documents and technical reports to determine the validity of potential groundwater natural resource damage claims, evaluate historical operations and chemical usage, and determine the extent of hazardous substances in soil and groundwater.
- Assisted with the development of opinions as to the extent of contamination and provided recommendations for soil and groundwater restoration.

Senior Scientist, Rialto-Colton Groundwater Plume, Litigation Support Superfund Site, City of Colton | Colton, CA

- Senior environmental scientist for litigation support involving PCE and TCE contamination of a drinking water aquifer and municipal supply wells in San Bernardino County, California.
- Provided technical review and analysis of potentially responsible parties (PRPs) to determine liability, analysis of the fate and transport of PCE and TCE in soil and groundwater, and an evaluation of remedial alternatives.
- Subsurface drilling and sampling was performed to characterize and assist in efforts to define the lateral and vertical extent of PCE and TCE in soil and groundwater.
- Responsible for the review and analysis of technical reports and environmental data to support and provide opinions in ongoing litigation activities.
- Assisted in the development of a preliminary assessment, site inspection report, and public participation plan in compliance with the National Contingency Plan pursuant to CERCLA.

Litigation Support, Superfund Site | Rialto/Colton, CA

- Senior environmental scientist for litigation support involving perchlorate and TCE contamination of a drinking water aquifer and municipal supply wells in the Rialto/Colton area, California.
- Provided technical review and analysis of potentially responsible parties (PRPs) to determine liability, analysis of the fate and transport of perchlorate and TCE in soil and groundwater, and an evaluation of remedial alternatives.
- Conducted subsurface drilling and installed two deep multi-port groundwater monitoring wells and performed soil and groundwater sampling to characterize and assist in efforts to define the lateral and vertical extent of perchlorate and TCE in soil and groundwater.
- Responsible for the review and analysis of technical reports and environmental data to support and provide opinions in ongoing litigation activities.
- Assisted in the development of a preliminary assessment, site inspection report, and public participation plan in compliance with the National Contingency Plan pursuant to CERCLA.

Senior Environmental Scientist, Litigation Support, Confidential School Site | Los Angeles, CA

- Senior environmental scientist for litigation support involving a multi-parcel site with soil and groundwater contamination from petroleum hydrocarbons, chlorinated solvents, PAHs, PCBs, pesticides, and metals, including arsenic and hexavalent chromium.
- Provided technical review and analysis of contaminants in soil and groundwater and historical operations in order to identify PRPs and determine liability.
- Efforts were conducted to assist the client in recovering costs for remediation of hazardous substances in soil and groundwater under the Hazardous Substances Account Act (California's CERCLA-equivalent statute).

Senior Environmental Scientist, PCE Site Assessment / Litigation Support, Private Law Firm | MT

- Senior environmental scientist for PCE historical site assessment/ litigation support at a site in Montana.
- Included a historical site evaluation of PCE contamination in soil and groundwater at a bulk chemical distribution facility.
- Employed environmental forensic techniques and managed the creation of a GIS project to assist with the investigation of the fate and transport of a PCE release to soil and groundwater.
- Assisted in the preparation of an expert report to support opinions as to the liability of PRPs, the volume and extent of contamination, and the age and time of the releases.

PUBLICATIONS AND PRESENTATIONS

- Vavricka, Emily, Bernier, David and Zeko, Mark. (2018, June). "No Smoking Gun? Environmental Forensic Methods to Still Build a Winning Case". Presented at the Annual Conference of the International Network of Environmental Forensics, Salt Lake City, Utah.
- Robert Morrison and Emily A. Vavricka, 2006. Sampling and Analysis, Chapter 3 and Environmental Forensics, Chapter 10. In: Environmental Science Desk Book, Environmental Law Series. James Conrad, Editor. West Publishing. St. Paul, MN. (annual update).
- Robert D. Morrison, Emily A. Vavricka, and P. Brent Duncan, 2005. Perchlorate. In: R. Morrison and B. Murphy, eds. Environmental Forensics: Contaminant Specific Guide. Massachusetts, Elsevier, pg 167-180.
- Emily A. Vavricka and Robert D. Morrison. Identification of Naturally Occurring and Anthropogenic Sources of Perchlorate. Environmental Claims Journal, 17 (2/Spring): 1-20, 2005.
- P. Brent Duncan, Robert D. Morrison and Emily Vavricka; Forensic Identification of Anthropogenic and Naturally Occurring Sources of Perchlorate; Environmental Forensics, Volume 6, Number 2, June 2005: 205-215.
- Brent Duncan, Emily Vavricka, Robert Morrison; A Forensic Overview of 1,4-Dioxane; Environmental Claims Journal, 16 (1): 69 – 79, 2004.
- Emily A. Vavricka and Krissy Lovering. (2006, January). Identification of Naturally Occurring Perchlorate in San Diego County, CA. Poster Presented at the Groundwater Resources Association of California Symposium: "Perchlorate 2006: Progress Toward Understanding & Cleanup. Santa Clara, California.

EEC ENVIRONMENTAL
Corporate Office
Tel: (714) 667-2300
Fax: (714) 667-2310
One City Boulevard West, Suite 1800
Orange, California 92868
www.eecenvironmental.com

PHASE I ENVIRONMENTAL SITE ASSESSMENT

Residential Properties and Vacant Lot
410 S. Main Street, 323 S. Belle Avenue, and 332 S. Washburn Avenue
Corona, California

November 29, 2021

Prepared for:

Northgate Gonzalez Real Estate, LLC
1201 North Magnolia Avenue
Anaheim, CA 92801

Prepared by:

EEC Environmental
One City Boulevard West, Suite 1800
Orange, California 92868
EEC S-3648.02B

Laura Holder
Project Manager

Emily Vavricka
Project Scientist

TABLE OF CONTENTS

ES EXECUTIVE SUMMARY iv
ES.1 FINDINGS v
ES.2 CONCLUSIONS vi
1.0 INTRODUCTION 1
1.1 OBJECTIVE 1
1.2 DEFINITIONS 1
1.3 SCOPE OF WORK 2
1.4 LIMITATIONS 3
1.4.1 Data Gaps 3
2.0 USER PROVIDED INFORMATION 4
3.0 SITE DESCRIPTION 5
3.1 PHYSICAL SETTING 5
3.1.1 Topography 5
3.1.2 Geology and Hydrogeology 5
4.0 SITE RECONNAISSANCE 5
4.1 GENERAL OBSERVATIONS 5
4.2 USE OF HAZARDOUS SUBSTANCES AND PETROLEUM PRODUCTS 6
4.3 STORAGE TANKS AND CONTAINERS 6
4.3.1 Underground Storage Tanks 6
4.3.2 Aboveground Storage Tanks 7
4.3.3 Drums 7
4.4 POLYCHLORINATED BIPHENYLS 7
4.5 WASTE MANAGEMENT AND DISPOSAL 7
4.5.1 Hazardous Waste 7
4.5.2 Nonhazardous Waste 7
4.5.3 Solid Waste 7
4.5.4 Stormwater and Wastewater 7
4.6 WELLS 8
4.7 ADJOINING PROPERTIES 8
5.0 PROPERTY HISTORY 8
5.1 AERIAL PHOTOGRAPHS 9
5.2 TOPOGRAPHIC MAPS 11
5.3 CITY DIRECTORIES 12
5.4 FIRE INSURANCE MAPS 13
5.5 PROPERTY TITLE RECORDS 15
5.6 PREVIOUS ENVIRONMENTAL REPORTS AND DOCUMENTS 15
6.0 INTERVIEWS 15
7.0 REGULATORY AGENCY FILE REVIEWS 16
7.1 FEDERAL 16
7.1.1 United States Environmental Protection Agency 16
7.1.2 Pipeline and Hazardous Materials Safety Administration 16
7.2 STATE 16
7.2.1 California Geologic Energy Management Division 16
7.2.2 California Department of Toxic Substances Control 16
7.2.3 State Water Resources Control Board 17
7.3 REGIONAL 17
7.3.1 South Coast Air Quality Management District 17

7.4 COUNTY 17
7.4.1 Riverside County Department of Environmental Health 17
7.5 LOCAL 17
7.5.1 City of Corona 17
8.0 ENVIRONMENTAL DATABASE SEARCH 18
9.0 VAPOR ENCROACHMENT SCREENING 20
10.0 NON-ASTM CONSIDERATIONS 21
10.1 ASBESTOS 21
10.2 LEAD-BASED PAINT 21
10.3 RADON 21
10.4 MOLD 22
10.5 FLOOD ZONE 22
10.6 FEDERAL WETLANDS 22
11.0 FINDINGS AND CONCLUSIONS 22
11.1 FINDINGS 22
11.2 CONCLUSIONS 23
12.0 QUALIFICATIONS OF ENVIRONMENTAL PROFESSIONALS 23
12.1 CERTIFICATION 24
13.0 REFERENCES 25

Tables

Table 5-1 Historical Land Use Based on Aerial Photographs 9
Table 5-2 Historical Land Use Based on Topographic Maps 11
Table 5-3 Historical Land Use Based on Fire Insurance Maps 13
Table 6-1 Interviews 15
Table 8-1 Environmental Database Search Results 18

Figures

Figure 1 Site Location Map
Figure 2 Site Vicinity Map

Photographs

Appendices

Appendix A EEC Standard Limitations
Appendix B User Provided Information
Appendix C Aerial Photographs
Appendix D Historical Topographic Maps
Appendix E City Directory Report
Appendix F Historical Sanborn Maps
Appendix G Environmental Lien Search Report
Appendix H Agency Correspondence
Appendix I EDR Database Search Report
Appendix J Environmental Professional Résumés

ES EXECUTIVE SUMMARY

Northgate Gonzalez Real Estate, LLC (NGRE) retained EEC Environmental (EEC) to conduct a Phase I Environmental Site Assessment (ESA) at the residential properties and vacant lot located at 410 S. Main Street, 323 S. Belle Avenue, and 332 S. Washburn Avenue in Corona, Riverside County, California (subject property). The objective of the Phase I ESA is to assess the environmental condition of the subject property and identify *recognized environmental conditions* (RECs), as defined by the American Society for Testing and Materials (ASTM), in connection with the subject property. This Phase I ESA in being conducted in association with a real estate transaction.

The assessment was conducted in accordance with the U.S. Environmental Protection Agency (USEPA) Standards and Practices for All Appropriate Inquiries (40 CFR 312); ASTM Standard Practice for Environmental Site Assessments: Phase I Environmental Site Assessment Process (ASTM Designation E1527-13); and EEC's Standard Limitations. In addition, the Phase I ESA includes all the appropriate inquiries to support the innocent landowner defense pursuant to the Comprehensive Environmental Response, Compensation, and Liability Act (CERCLA).

The subject property is located east of the intersection of S. Belle Avenue and W. 4th Street in a commercial and residential land use setting in Corona, California (Figure 1, *Site Location Map*; Figure 2, *Site Vicinity Map*). The approximately 1.31-acre subject property consists of four parcels identified as Assessor's Parcel Numbers (APNs) 117-103-026, 117-103-027, 117-142-016, and 117-142-017. The north portion of the subject property is developed with three single-family residences and a gravel lot. The remainder of the subject property consists of a vacant lot with concrete building pads from former onsite buildings and an associated asphalt-paved parking lot. A paved road (4th Street) extends east to west between the residences and vacant lot. This road turns 90 degrees to the north at the east portion of the subject property. The north/south-trending portion of this road is named Washburn Avenue.

The subject property was developed with single-family residences and associated buildings from at least 1895 to the 1930s. A vacant building, carpenter shop, and blacksmith shop were also located on the subject property during this time period. In the 1930s, the south portion of the subject property was developed with a machine shop. A roofing company was developed next to the machine shop in the 1940s. A new residence was developed on the north portion of the subject property in the 1950s. The south portion of the subject property continued to be used as a machine shop from the 1950s to the early 1990s. Other metalworking companies operated at this portion of the subject property during this time frame. One of the residences on the north portion of the subject property was demolished and replaced by a gravel lot in the 1990s. From the mid-1990s to 2000s, the buildings on the south portion of the subject property were occupied by a sign and lighting company, carpet shop, and drapery and upholstery shop. The buildings on the south portion of the subject property were demolished in 2013 and only building pads remain. The north portion of the subject property remains developed with single-family residences.

ES.1 Findings

Based on site observations and information gathered, the Phase I ESA revealed the following in connection with the subject property:

- Depth to groundwater is expected to be between 125 and 130 feet below ground surface (bgs) and the groundwater flow direction is expected to be north, following topography.

- Based on a review of aerial photographs, city directories, building permits, and fire insurance maps, the south portion of the subject property was previously developed with industrial buildings that were occupied by a machine shop and other metalworking companies from the 1930s to early 1990s. Based on the nature of operations, the former occupants likely used hazardous substances including oils, lubricants, and solvents and generated scrap metal shavings and dust. Additionally, a rectangular-shaped cut was observed in the concrete in the center of one of the associated building pads that appeared similar to a former pit, clarifier, or drain. Information was not available related to the handling practices of hazardous materials or hazardous waste disposal practices. Based on the potential for an undocumented release from the former machine shop and metalworking facilities, the former use is considered to be a REC and a potential vapor encroachment condition (VEC).

- Due to the date of the building construction of the existing residences (1920s and 1950s) and former industrial buildings (1930s to 1940s), there is a potential that asbestos-containing materials (ACMs) and lead-based paint (LBP) exist at the subject property, in the existing residential buildings and in the remnant building materials (tile, paint, and mastic) on the former industrial building pads. However, only a complete, intrusive ACM and LBP sampling survey can definitively determine the presence of ACMs and LBP.

- Based on the history of use with various structures and businesses, used for residential, commercial, and industrial purposes, the potential exists to encounter unexpected subsurface equipment such as septic systems, cesspools, USTs, buried utilities, foundations, piping, clarifiers, hydraulic lifts, etc. Should any of these features be encountered during redevelopment activities, they should be evaluated by an environmental professional to determine the proper handling procedures.

Additionally, the Phase I ESA revealed the following in connection with an off-site property:

- A dry cleaner is located approximately 180 feet to the northeast of the subject property. No releases were reported for this site; however, based on EEC's experience with dry cleaning sites, there is a high likelihood for releases from improper waste handling and disposal procedures and from small spills that may have occurred over time. Based on this information, length of time this site has operated as a dry cleaner (at least 50 years), and proximity to the subject property, vapors emanating from an undocumented release from this dry cleaner have the potential to impact the subject property. Therefore, the nearby dry cleaner is considered to be an offsite REC and a potential VEC.

ES.2 Conclusions

EEC has performed this Phase I ESA in conformance with the scope and limitations of ASTM Practice E1527-13 of the residential properties and vacant lot located at 410 S. Main Street, 323 S. Belle Avenue, and 332 S. Washburn Avenue in Corona, California, the subject property. Any exceptions to, or deletions from, this practice are described in Section 1.4, *Limitations*, of this report. This assessment revealed the following REC in connection with the subject property.

- Potential for undocumented releases as a result of the former use of the subject property as a machine shop and metalworking facility.

Additionally, this assessment identified the following offsite REC:

- Potential impacts to the subject property from a nearby dry cleaner.

Based the results of this assessment, EEC recommends a limited subsurface assessment to address the onsite and offsite RECs.

1.0 INTRODUCTION

1.1 Objective

Northgate Gonzalez Real Estate, LLC (NGRE) retained EEC Environmental (EEC) to conduct a Phase I Environmental Site Assessment (ESA) at the residential properties and vacant lot located at 410 S. Main Street, 323 S. Belle Avenue, and 332 S. Washburn Avenue in Corona, Riverside County, California (subject property). The objective of the Phase I ESA is to assess the environmental condition of the subject property and identify *recognized environmental conditions* (RECs)*,* as defined by the American Society for Testing and Materials (ASTM)*,* in connection with the subject property. This Phase I ESA in being conducted in association with a real estate transaction.

1.2 Definitions

The term *recognized environmental condition* (REC) is defined by the ASTM as "the presence or likely presence of any hazardous substances or petroleum products in, on, or at a property: (1) due to release to the environment; (2) under conditions indicative of a release to the environment; or (3) under conditions that pose a material threat of a future release to the environment" (ASTM E1527-13 §3.2.78).

The term *controlled recognized environmental condition* (CREC) is defined by the ASTM as "a *recognized environmental condition* resulting from a past release of hazardous substances or petroleum products that has been addressed to the satisfaction of the applicable regulatory authority (for example, as evidenced by the issuance of a no further action letter or equivalent, or meeting risk-based criteria established by regulatory authority), with hazardous substances or petroleum products allowed to remain in place subject to the implementation of required controls (for example, property use restrictions, activity and use limitations, institutional controls, or engineering controls)" (ASTM E1527-13 §3.2.18).

The term *historical recognized environmental condition* (HREC) is defined by ASTM as "a past release of any hazardous substances or petroleum products that has occurred in connection with the property and has been addressed to the satisfaction of the applicable regulatory authority or meeting unrestricted use criteria established by a regulatory authority, without subjecting the property to any required controls (for example, property use restrictions, activity and use limitations, institutional controls, or engineering controls). Before calling the past release a historical recognized environmental condition, the environmental professional must determine whether the past release is a recognized environmental condition at the time the Phase I Environmental Site Assessment is conducted (for example, if there has been a change in the regulatory criteria)" (ASTM E1527-13 §3.2.42).

The term *vapor encroachment condition* (VEC) is defined by ASTM as the "presence or likely presence of COC [chemical of concern] vapors in the vadose zone of the TP [target property] caused by the release of vapors from contaminated soil and/or groundwater either on or near the TP as identified by Tier 1 or Tier 2 procedures" (ASTM E2600-15 §1.1.1).

The term *de minimis condition* is defined by ASTM as "a condition that generally does not present a threat to human health or the environment and that generally would not be the subject of an enforcement action if brought to the attention of appropriate governmental agencies" (ASTM E1527-13 §3.2.22).

1.3 Scope of Work

The assessment was conducted in accordance with the U.S. Environmental Protection Agency (USEPA) Standards and Practices for All Appropriate Inquiries (40 CFR 312); ASTM Standard Practice for Environmental Site Assessments: Phase I Environmental Site Assessment Process (ASTM Designation E1527-13); and EEC's Standard Limitations. According to ASTM E1527-13, "the purpose of E1527 is to set forth a practice that constitutes all appropriate inquiries into the previous ownership and uses of the property consistent with good commercial and customary practice as defined at 42 U.S.C. 9601 (35)(B)." The Phase I ESA includes all the appropriate inquiries to support the innocent landowner defense pursuant to the Comprehensive Environmental Response, Compensation, and Liability Act.

The assessment included the following tasks:

- Site reconnaissance to identify potential environmental concerns, such as historical and active underground storage tanks (USTs), aboveground storage tanks (ASTs), clarifiers, sumps, pits, lagoons, hazardous chemical storage areas, equipment that may contain polychlorinated biphenyls (PCBs), soil or pavement staining, and distressed vegetation.
- Review of the physical setting of the subject property, including general geology, topography, and hydrogeology.
- Visually evaluate neighboring properties to determine the potential for off-site contamination.
- Regulatory environmental file review of federal, tribal, state, regional, county, and city agency files related to the subject property(ies) and nearby properties of potential concern.
- Review of regulatory environmental database summary of federal, state, and tribal regulatory agency records associated with the subject property and off-site properties located within the ASTM-specified search distances from the subject property.
- Interviews with past and present owners, key site managers, and occupants of the subject property and state and/or local government officials to assist with identification of RECs in connection with the subject property.
- Review of reasonably ascertainable historical sources that may include aerial photographs, historical topographic maps, city directories, fire insurance maps, property tax files, recorded land title records, and building department and zoning/land use records to identify previous land use that may represent an REC.
- Review of available subject property environmental information, such as environmental reports and permits, to identify evidence of RECs.
- A review of recorded land title records, regulatory agency records, and State Institutional Controls/Engineering Controls databases for environmental liens or activity and use limitations (AULs).
- Review, in accordance with ASTM E2600-10, potential vapor encroachment conditions VECs at the subject property.
- Prepare a report documenting the methodology and findings of the Phase I ESA.

Additionally, the Phase I ESA included the following non-ASTM E1527-13 tasks:

- Review of available information related to asbestos-containing materials, lead-based paint, radon, wetlands, and flood zones.

1.4 Limitations

The conclusions presented in this report are professional opinions based solely upon visual observations of the subject property and subject property vicinity and EEC's interpretation of the available historical information and documents reviewed, as described in this report. The conclusions are intended exclusively for the purpose outlined in this report, for the specified subject property location, and for the project indicated. The opinions presented in this report apply to past and present conditions at the subject property and are not applicable to future conditions or events.

In accordance with Section 312.24, *Reviews of Historical Sources of Information*, of the All Appropriate Inquiries rule, all obvious uses of the subject property shall be identified from the present to "as far back as it can be shown that the property contained structures or from the time the property was first used for residential, agricultural, commercial, industrial, or governmental purposes." This task requires review of only as many historical sources as are necessary and are both reasonably ascertainable and likely to be useful. Historical sources could include aerial photographs, historical topographic maps, city directories, fire insurance maps, property tax files, recorded land title records, and building department and zoning/land use records. This ESA does not include physical testing for such non-scope considerations as an evaluation for the potential presence of lead in drinking water, radon gas, asbestos, or lead-based paint at the subject property. EEC's Standard Limitations are found in Appendix A.

1.4.1 Data Gaps

The term *data gap* is defined by ASTM as "a lack of or inability to obtain information required by this practice despite good faith efforts by the environmental professional (EP) to gather such information. Data gaps may result from incompleteness in any of the activities required by this practice, including, but not limited to site reconnaissance (for example, an inability to conduct the site visit), and interviews (for example, an inability to interview key site manager, regulatory officials, etc.)." The ASTM standard requires that the report identify significant data gaps that affect the ability of the EP to ascertain RECs and to identify the sources of information that were consulted to address the data gaps.

Data Failure

The ASTM standard requires that all obvious uses of the subject property be identified from the present back to the property's first developed use, or back to 1940, whichever is earlier. Data failure is defined by ASTM as a failure to achieve historical research objectives after reviewing standard historical sources identified that are reasonably ascertainable and likely to be useful. The objective is to identify the history of use of the subject property and surrounding areas to identify past uses that may have led to RECs. This includes identifying the use of the subject property at five-year intervals back to the property's first developed use, or back to 1940, whichever is earlier. The earliest available historical source was a fire insurance map dated 1895, which indicated the subject property was developed with a single-family residence at the time. Previous historical sources were not available; therefore, it cannot be determined if the single-family residence is the first developed use. However, it is EEC's opinion that this data failure is not expected to prevent identification of RECs, because there is a low likelihood that the subject property was used for purposes that would involve environmental concerns, prior to being developed with the residence.

Site Reconnaissance Limitations

During the site reconnaissance, the interior portions of the residences were inaccessible as the residents were not present. The exterior portions of the residences also were inaccessible because each residence was enclosed with a gate and dogs were present within each exterior yard.

It is EEC's opinion that the lack of access to the residences did not prevent identification of RECs, based on their residential use, which typically does not involve the use of hazardous materials in quantities that would represent an environmental concern. Additionally, most of the exterior portions of the residences were visible from the fence lines and no readily apparent evidence of environmental concerns were identified.

Unavailable Documentation

At the time of this Phase I ESA report, the following information was not available for review:

- EEC requested subject property information from the Riverside County Department of Environmental Health (DEH). EEC has not received a response as of the date of this report.

It is EEC's opinion that the missing information did not prevent identification of RECs, because sufficient information was identified in other sources reviewed during this assessment. Should any information received from the DEH change findings of this report, EEC will issue an addendum.

2.0 USER PROVIDED INFORMATION

The term *user* is defined by ASTM as "the party seeking to use Practice E1527 to complete an environmental site assessment of the property. A user may include, without limitation, a potential purchaser of the property, a potential tenant of property, an owner of property, a lender, or a property manager" (ASTM E1527-13 §3.2.98). NGRE is the user of this report. According to the ASTM standard, certain tasks should be performed by or on behalf of the user. The results of these tasks can be provided to the environmental professional to assist in identifying RECs in connection with the subject property.

The tasks include the following: review title and judicial records for environmental liens and activity and use limitations (AULs), communicate specialized knowledge related to RECs, communicate actual knowledge related to environmental liens or AULs prior to the site reconnaissance, indicate if the purchase price of the subject property is lower than the fair market value due to contamination, communicate commonly known or reasonably ascertainable information within the local community about the subject property related to RECs in connection with the subject property prior to site reconnaissance, consider the degree of obviousness of the presence or likely presence of releases at the subject property and the ability to detect the releases by appropriate investigation, and communicate the reason for the Phase I ESA. A User Questionnaire was provided to NGRE to request this information (Appendix B, *User Provided Information*). The User also provided a Preliminary Title Report, which is described in Section 5.5 of this report. Based on information provided by the User, no environmental concerns were identified in connection with the subject property.

3.0 SITE DESCRIPTION

The subject property is located east of the intersection of S. Belle Avenue and W. 4th Street in a commercial and residential land use setting in Corona, California (Figure 1, *Site Location Map*; Figure 2, *Site Vicinity Map*). The approximately 1.31-acre subject property consists of four parcels identified as Assessor's Parcel Numbers (APNs) 117-103-026, 117-103-027, 117-142-016, and 117-142-017. The north portion of the subject property is developed with three single-family residences and a gravel lot. The remainder of the subject property consists of a vacant lot with concrete building pads from former onsite buildings and an associated asphalt-paved parking lot. A paved road (4th Street) extends east to west between the residences and vacant lot. This road turns 90 degrees to the north at the east portion of the subject property. The north/south-trending portion of this road is named Washburn Avenue.

3.1 Physical Setting

3.1.1 Topography

The subject property is depicted on the U.S. Geological Survey 7.5-minute, Corona North and Corona South, California, quadrangle maps, dated 2012. According to the maps, the subject property elevation is approximately 640 feet above mean sea level. The overall topography in the area around the subject property slopes to the north.

3.1.2 Geology and Hydrogeology

According to the Geological Map of the Corona North 7.5' Quadrangle, Riverside and San Bernardino Counties, California, the subject property is underlain by young alluvial fan deposits, Unit 1 (Holocene and late Pleistocene), which consist of pale-gray, unconsolidated, cobble- to granule-sized gravel (USGS and California Division of Mines and Geology, 1975 and 1995). According to United States Department of Agriculture (USDA) Soil Conservation Service (SCS) soil data provided by EDR, soil at the subject property consists of Garretson gravelly very fine sandy loam. According to a Case Closure Summary for a site located approximately 280 feet northwest of the subject property, depth to groundwater is expected to be approximately 78 feet below ground surface (bgs; Riverside County Department of Environmental Health, 1995). However, it should be noted that a groundwater monitoring report for another nearby site indicated groundwater depth was approximately 125 to 130 feet bgs (EAR Engineering, Construction & Support Services, 2008). The groundwater flow direction is expected to be north, based on topography.

4.0 SITE RECONNAISSANCE

On November 9, 2021, Ms. Laura Holder, Project Manager with EEC, conducted site reconnaissance of the subject property and surrounding area to examine current conditions. Site reconnaissance included observations of existing conditions at the subject property, including evidence of current and past use of hazardous materials, and a perimeter survey from public rights-of-way. Ms. Holder was unaccompanied during the site reconnaissance.

4.1 General Observations

During the site reconnaissance, the subject property consisted of three single-family residences, a gravel lot, and a vacant former commercial/industrial lot. The residences are located on the north portion of the subject property. The gravel lot is also located on the north portion of the subject property, adjacent to

the east of the residences. The gravel lot contained parking curbs, a trailer, and work equipment. Evidence of leakage/staining was observed on several areas of the gravel ground surface in this lot. The staining appeared to be a result of leaked petroleum products and the soil beneath the ground surface was also stained. This staining is considered to be a *de minimis* condition. The adjacent residence included a garage and was surrounded by a yard, walkways, and driveway and is enclosed by chain-link and concrete block fencing. A north/south-trending alley is located between this house and two residences on the west half of the north adjoining property. Trash cans are stored in the alley. The residences are surrounded by yards, walkways, and driveways and are enclosed by chain-link and concrete block fencing. Staining was observed on the concrete pavement in the driveway leading to one of the residences and in the rear yard portion of the other residence. The staining is considered to be a *de minimis* condition. West 4th Street is located immediately south of the two residential lots.

The vacant former commercial/industrial lot is located on the south portion of the subject property and is accessed from driveways off of West 4th Street to the north and South Main Street to the east. Concrete pads from former businesses were observed on this portion of the subject property. Remnant tile, mastic, and paint were visible on portions of the concrete pads. Additionally, fence posts, a drain, concrete curbs, and other areas of concrete pavement were observed on this portion of the subject property. A rectangular-shaped cut was observed in the center of the northernmost building pad. The use of this feature was not apparent; however, it appeared to possibly be a filled in pit, drain, clarifier, or similar type of feature. An asphalt-paved parking lot was observed on the north portion of the subject property and an asphalt-paved driveway was observed along the south portion of the subject property. De minimis staining was observed on the parking lot area and on the rear portion of the north building pad. Bare soil is also present between the two concrete pad areas and on the southwest portion of the property. Typical roadside trash such as paper, glass, plastic wrappers, etc. was observed in the areas of bare soil. A triangular-shaped landscaped area was observed to the east of the asphalt-paved parking lot. This area appeared to be a public use area along the sidewalk along S. Main Street. Apparent cooking grease was observed dumped onto a portion of this area.

During the site inspection, EEC did not observe any evidence of mold, odors, pools of liquid, pits, ponds, lagoons, or distressed vegetation on the subject property. Observations and details regarding specific site features are described in Sections 4.2 through 4.6 below.

4.2 Use of Hazardous Substances and Petroleum Products

EEC reviewed environmental records and conducted an inspection of the property to identify the use of hazardous substances and petroleum products. No hazardous materials or petroleum products are currently used at the subject property.

Based on the subject property's former use as a machine shop and metalworking facility, oils, lubricants, coolant, and solvents were likely used onsite in the past.

4.3 Storage Tanks and Containers

4.3.1 Underground Storage Tanks

No visual evidence indicating the presence of USTs was identified at the subject property. In addition, no records indicating the presence of former USTs were found during file reviews.

4.3.2 Aboveground Storage Tanks

No visual evidence indicating the presence of ASTs was identified at the subject property. In addition, no records indicating the presence of former ASTs were found during file reviews.

4.3.3 Drums

EEC did not observe visual evidence of drums during the site reconnaissance.

4.4 Polychlorinated Biphenyls

PCBs are chemicals that are widely used in industry for their heat-transfer properties. PCBs were historically used in electrical transformers, hydraulic fluids, and electrical equipment, such as fluorescent-light ballasts. PCBs are stable compounds that persist in the environment after a spill or improper disposal. PCBs are carcinogenic substances, and their use has been prohibited in most products since 1978. Three Southern California Edison pole-mounted transformers were observed along the west boundary of the south portion of the subject property (identification number P5193570). The transformers appeared to be in good condition, with no leaks or staining observed on or around the equipment.

4.5 Waste Management and Disposal

4.5.1 Hazardous Waste

The subject property does not currently generate hazardous waste. In addition, no records were found during file reviews that indicated the subject property previously generated hazardous waste. However, based on the subject property's former use as a machine shop and metalworking facility, oils, lubricants, coolant, and solvents were likely generated onsite in the past. Additionally, based on a review of historical fire insurance maps and building permits (Sections 5.4 and 7.5.1), it appears that scrap metal shavings and dust were generated onsite.

4.5.2 Nonhazardous Waste

Non-hazardous waste is collected into bins located in the alley and W. 4th Street, adjacent to the residences on the subject property. The bins are emptied by Waste Management on a regular basis.

4.5.3 Solid Waste

The subject property was visually examined for graded or filled areas, mounds, and depressions that might indicate that disposal of solid waste, such as fill of unknown origin, trash, and demolition debris that may have taken place. No evidence of solid waste disposal was observed on the subject property.

4.5.4 Stormwater and Wastewater

Stormwater collected on the subject property percolates into the ground or flows via sheetflow to stormwater drains located on nearby surface streets.

Wastewater is not currently generated at the subject property. No evidence of septic systems or industrial wastewater discharge was identified in connection with the subject property; however, because portions

of the subject property were developed in the 1920s to 1940s, it is possible that septic systems or cesspools were previously used onsite in connection with the residences and former commercial/industrial businesses. During the site reconnaissance, a rectangular-shaped cut in the concrete was observed in the center of one of the former building pads. It appeared to possibly be associated with a former floor drain, pit, clarifier, or other similar type of feature. No additional information was found related to this feature.

4.6 Wells

No water supply wells were observed on the subject property or adjoining properties. According to EDR, the nearest public water supply well to the subject property is located approximately 1/8 mile to the east-southeast. This well is owned by the Lee Lake Water District.

4.7 Adjoining Properties

North – Single-family residences.

Northeast – S. Washburn Avenue, beyond which is a retail strip center with the following tenants, from north to south: American Cleaners, The Paw Spa Grooming, Jiu Jitsu, Goss Engineering, Inc., and Tamazula Baja Grill (310 to 324 S. Main Street). A Mobil gasoline station is located further to the northeast, at 304 S. Main Street.

East –The intersection of S. Main Street and E. 4th Street, beyond which is a retail strip center to the north of E. 4th Street, with the following tenants from north to south: Cashback Loans, Baker's Deli, Baker's Dozen Donuts, and Martin Associates (321 to 325 S. Main Street). To the south of E. 4th Street is Hunny's Café (402 S. Main Street).

Southeast – S. Main Street, beyond which is Corona Mall Strip Center, which includes the following tenants from north to south: Tutoring Club, Emerald Escrow, Inc., Hair & Nail Shoppe, Grapevine Home Health Services, Inc., Corona Mall Medical Group Urgent Care, and Reimcorp (442 to 462 Corona Mall).

South – A retail strip center with the following tenants from north to south: Vacant (formerly Command Center), Carolina's Salon, Extra Mile Insurance, Super Taco, and Jashua Liquor (450 S. Main Street), beyond which is a vacant medical building (203 W. 6th Street).

Southwest – An undeveloped lot, beyond which is the intersection of S. Belle Avenue and W. 5th Street.

West – An undeveloped lot and single-family residences along S. Belle Avenue.

Northwest – S. Belle Avenue, beyond which are single-family residences.

5.0 PROPERTY HISTORY

The subject property was developed with single-family residences and associated buildings from at least 1895 to the 1930s. A vacant building, carpenter shop, and blacksmith shop were also located on the subject property during this time period. In the 1930s, the south portion of the subject property was developed with a machine shop. A roofing company was developed next to the machine shop in the 1940s. A new residence was developed on the north portion of the subject property in the 1950s. The south

portion of the subject property continued to be used as a machine shop from the 1950s to the early 1990s. Other metalworking companies operated at this portion of the subject property during this time frame. One of the residences on the north portion of the subject property was demolished and replaced by a gravel lot in the 1990s. From the mid-1990s to 2000s, the buildings on the south portion of the subject property were occupied by a sign and lighting company, carpet shop, and drapery and upholstery shop. The buildings on the south portion of the subject property were demolished in 2013 and only building pads remain. The north portion of the subject property remains developed with single-family residences.

5.1 Aerial Photographs

The type and layout of structures visible in an aerial photograph of a property can often indicate the general type of on-site activity and land use; however, specific elements of a property operation cannot normally be determined from the photographs. EEC reviewed aerial photographs provided by EDR for the years of 1931, 1938, 1948, 1953, 1959, 1961, 1967, 1975, 1985, 1989, 1990, 2006, 2009, 2012, and 2016 (Appendix C, *Aerial Photographs*). Table 5-1, *Historical Land Use Based on Aerial Photographs*, summarizes the land use history of the subject property and vicinity based on a review of aerial photographs.

Table 5-1, Historical Land Use Based on Aerial Photographs

Year	Property	Vicinity
1931	The south portion of the subject property is developed with two commercial or industrial buildings and one smaller building that is commercial or residential. The north portion of the subject property consists of two single-family residences to the north of W. 4th Street. The westernmost residence (currently present onsite) has an apparent garage next to it. The easternmost residence is in the location of the current gravel lot.	Adjoining properties consist of single-family residences, with the exception of the east and southeast adjoining properties, which are developed with industrial buildings.
1938	There are no significant changes from the previous photograph, except that the residential or commercial building on the south portion of the subject property is no longer visible. An area of white-colored soil appears to be emanating from the northwest corner of one of the commercial or industrial buildings on the subject property (408 S. Washburn Avenue). Additionally, the apparent garage on the north portion of the subject property is no longer visible.	There are no significant changes from the previous photograph.
1948	The two commercial or industrial buildings on the south portion of the subject property are now connected and an additional connected building is visible to the rear (west) of these buildings. An apparent new garage is visible on the	No significant changes are visible from the previous photograph.

Year	Property	Vicinity
	westernmost residence on the north portion of the subject property.	
1953	There are no significant changes from the previous photograph.	There are no significant changes from the previous photograph.
1959	No significant changes are visible from the previous photograph, except that two additional residences are visible on the north portion of the subject property (currently present onsite).	No significant changes are visible from the previous photograph, except that the adjoining property to the northeast appears to be a parking lot.
1961	No significant changes were noted from the previous photograph.	No significant changes were noted from the previous photograph, except that the 91 Freeway and associated exit and entrance ramps are visible in the general surrounding area, to the north.
1967	No significant changes were noted from the previous photograph.	No significant changes were noted from the previous photograph.
1975	No significant changes were noted from the previous photograph.	No significant changes were noted from the previous photograph, except that Main Street to the east has been re-routed so it curves to the west and runs along the east side of the subject property, in the location of former Washburn Avenue. Additionally, a retail strip center and gas station are visible to the northeast (similar to preset) and the Corona Mall commercial complex is visible to the east (similar to present).
1985	There are no significant changes from the previous photograph.	There are no significant changes from the previous photograph.
1989	No significant changes are visible from the previous photograph.	No significant changes are visible from the previous photograph, except that a retail strip center is located on the south adjoining property (similar to present).
1990	No significant changes are visible from the previous photograph, except that the residence on the easternmost side of the north adjoining property (current gravel lot) is no longer present.	No significant changes are visible from the previous photograph.
2006	No significant changes are visible from the previous photograph.	No significant changes are visible from the previous photograph.
2009	No significant changes are visible from the previous photograph.	No significant changes are visible from the previous photograph, except that the southwest adjoining property is now a vacant lot.
2012	No significant changes are visible from the previous photograph, except that the southernmost portion of the industrial building is no longer visible.	No significant changes are visible from the previous photograph, except that the west adjoining property is now a vacant lot.
2016	No significant changes are visible from the previous photograph, except that all buildings were removed from the south	No significant changes are visible from the previous photograph.

Year	Property	Vicinity
	portion of the subject property and only concrete building pads remain.	

5.2 Topographic Maps

The general land use of a property can often be discerned from the type and layout of structures and features depicted on a historical topographic map. However, discrete elements of a Subject Property operation cannot normally be determined from the map. EEC reviewed historical USGS topographic maps for the years of 1902, 1942, 1947, 1954, 1967, 1973, 1981/1982, 1988, 1997, and 2012 (Appendix D, *Historical Topographic Maps*). Table 5-2, *Historical Land Use Based on Topographic Maps* summarizes the land use history of the subject property and vicinity based on a review of topographic maps.

Table 5-2, Historical Land Use Based on Topographic Maps

Map Year/ Quadrangle	Subject property	Vicinity
1902/ Corona	The east half of the subject property is developed with one or more structures.	Surrounding properties consist of paved roads and an apparent mix of residential and commercial structures.
1942/ Corona and Vicinity	This map is created in a style that does not depict all individual structures; therefore, pertinent information about the subject property is not included on this map.	This map is created in a style that does not depict all individual structures; therefore, pertinent information about the surrounding properties is not included on this map.
1947/ Corona	The subject property is shaded pink, indicating general urban development.	The surrounding properties are shaded pink, indicating general urban development.
1954/ Corona North and Corona South	There are no significant changes from the previous map.	There are no significant changes from the previous map.
1967/ Corona North and Corona South	There are no significant changes from the previous map.	There are no significant changes from the previous map, except that the 91 Freeway is depicted in the general surrounding area to the north.
1973/ Corona North and Corona South	There are no significant changes from the previous map.	There are no significant changes from the previous map.

Map Year/ Quadrangle	Subject property	Vicinity
1981/ Corona North 1982/ Corona South	There are no significant changes from the previous map.	There are no significant changes from the previous map, except that Main Street to the east has changed configuration so that it curves toward Washburn Avenue and then replaces it for two blocks before curving back to its original position.
1988/ Corona South	The subject property is not depicted on this map.	Adjoining properties are not depicted on this map.
1997/ Corona South	The subject property is not depicted on this map.	Adjoining properties are not depicted on this map.
2012/ Corona North and Corona South	This map is created in a style that does not depict individual buildings. Therefore, pertinent information about the subject property is not included on this map.	This map is created in a style that does not depict individual buildings. Therefore, pertinent information about the subject property is not included on this map.

5.3 City Directories

City directories from 1921 to 2017 were reviewed for the subject and adjoining properties (Appendix E, *City Directory Report*). The following listings were identified for the subject property:

323 S. Belle Avenue

- 1941-2014: Residential listing

410 S. Main Street

- 1977: Davis Fabricators Inc.
- 1981-1990: Corona Machine Shop
- 1993: Corona Iron Works
- 1994: California Lighting & Sign Service, Carpets by Ledoux
- 1996: The Carpet Outlet
- 1999: The Carpet Outlet, J&M Draperies and Upholstery
- 2001-2004: The Carpet Outlet

410 Washburn Avenue (historical address)

- 1931: Turbyfill G. H. Blacksmith Shop
- 1939: Turbyfill G. H., blacksmith
- 1941: vacant
- 1956: Engine Cooler Co., Corona Machine Shop

- 1967: Free Flow Engine Cooler Co., Corona Machine Shop
- 1970: Engine Cooler Co., Free Flow Engine Cooler Co., Corona Machine Shop

412 Washburn Avenue (historical address)

- 1931: Corona Pack HSE Equipment Co.
- 1939: Corona Machine Shop
- 1941: Gagners Machine Shop

Additionally, city directories indicated that the surrounding area was developed with residences and commercial businesses since 1921. Numerous gasoline stations, a machine shop, and two dry cleaners were identified in the surrounding area. One of the dry cleaners, American Dry Cleaners, is considered to represent an environmental concern. See Section 8.0 for additional information related to this dry cleaner. None of the remaining adjoining sites are considered to represent an environmental concern, based on their distance, gradient relative to the subject property, lack of reported releases, and/or case closed status of release cases.

5.4 Fire Insurance Maps

EDR was contracted to conduct a search for Sanborn fire insurance maps (Appendix F, *Historical Sanborn Maps*). Fire insurance maps depict land use history for many portions of the United States and assist in determining whether there may be potential environmental contamination on or near a subject property. These maps, which have been periodically updated since the late 19th Century, often provide valuable insight into historical property uses. EEC reviewed historical fire insurance maps for the years of 1891, 1895, 1900, 1907, 1911, 1928, 1942, and 1960 (Appendix F). Table 5-3, *Historical Land Use Based on Fire Insurance Maps* summarizes the land use history of the subject property and vicinity based on a review of fire insurance maps.

Table 5-3, Historical Land Use Based on Fire Insurance Maps

Year	Property	Vicinity
1891	The subject property is not depicted on this map.	Only properties in the general surrounding area to the southeast are shown. These properties include stores and various retail businesses along S. Main Street.
1895	4th Street divides the north and south portion of the subject property, and an alley runs north to south along the west side of the south portion of the subject property and between the two residential lots on the north portion, similar to present. The south portion of the subject property is developed with a residence and two associated structures (likely sheds or garages). The remainder of the subject property is undeveloped.	The north, northwest, and northeast adjoining properties are not depicted on this map. To the east are a commercial building and Newport Lumber Co. To the south are two residences. No other development was noted on the adjoining properties, aside from paved roads.
1900	It appears that the residence on the subject property was demolished, and a new residence was built. The associated structures are still present in the same location and	There are no significant changes from the previous map, except that a new building, likely a shed or garage, is depicted on the same lot as one of the residences to the south.

Year	Property	Vicinity
	configuration. No other changes were noted from the previous photograph.	
1907	There are no significant changes from the previous map, except that one of the sheds or garages was reduced in size, and the other was no longer depicted. Additionally, a vacant building was depicted on the easternmost residential lot on the north portion of the subject property.	The west half of the north adjoining property and the northwest adjoining property are not depicted on this map. A small, unlabeled structure is depicted on the east half of the north adjoining property. A residence is depicted on the northeast adjoining property and a residence is also depicted on the north portion of the east adjoining property. The lumber company is still present to the east and a new lumber company, Corona Lumber Co., is depicted on the southeast adjoining property. Two additional structures are depicted on the residential property to the south, which are likely sheds or garages. A residence is also located on the west adjoining property.
1911	The existing shed or garage is no longer present on the south portion of the subject property and a new shed or garage is depicted west of the existing residence, which is now addressed as 402 Washburn. The vacant building is no longer present on the north portion of the subject property and a new residence is present on this portion of the property. The residence is addressed as 324 Washburn. A carpenter shop is also located on the easternmost residential lot, at the corner of the alley and W. 4th Street, addressed as 211 W. 4th Street. A small structure, likely a shed or garage, is located on the westernmost residential lot, just on the other side of the alley from the carpenter shop.	No significant changes were noted from the previous photograph, except that a single-family residence was depicted beyond the north adjoining property. Additionally, the lumber company to the southeast is replaced by O.H. Bell Feed & Fuel Yard including hay sheds, a wagon shed, and cordwood piles. It does not appear that any petroleum-type fuel is associated with this property. Additionally, two residences are depicted on the southwest adjoining property. A laundry facility is depicted in the general surrounding area to the southeast, at 508 Main Street.
1928	The carpenter shop and nearby shed or garage are no longer depicted on the north portion of the subject property. A residence and apartment are depicted on the west portion of the north portion of the subject property. The shed or garage is no longer depicted to the west of the residence on the south portion of the subject property, but a new residence is now depicted to the west of the residence and is addressed as 402 ½ Washburn Avenue. A blacksmith shop with an earth floor is depicted to the south of the residence and addressed as 408 Washburn Avenue. A small shed or garage is depicted on the southwest portion of the subject property.	No significant changes were noted from the previous photograph, except that additional residences and a blacksmith and welding shop are depicted on the north adjoining property. ABM Service Co. Planing Mill and a Small Animal Hospital, and office replaced the feed and fuel yard to the southeast.

Year	Property	Vicinity
1942	The residence and associated shed or garage are no longer depicted on the south portion of the subject property. The blacksmith shop is now a building occupied by a roofing storage company. A machine shop is depicted on the south portion of the subject property, at 410 Washburn Avenue.	No significant changes were noted from the previous photograph, except that the blacksmith and welding shop is no longer present on the north adjoining property.
1960	No significant changes were noted from the previous photograph, except that the building occupied by the roofing storage company is now used for metal storage and includes metal storage sheds which were added to the west of the building. A shavings hopper was depicted, but not in use.	No significant changes are visible from the previous photograph.

5.5 Property Title Records

EDR was contracted to conduct a search for environmental liens and AULs pertaining to the subject property. According to the Environmental Lien Search Report, title to APN 117-103-026 is vested in Moises Chambi. Title was received from Raquel Villareal on January 4, 2006. Title to APNs 117-103-027, 117-142-016, and 117-142-017 is vested in Israel Chambi. Title was received from Moises Chambi on July 9, 2019. No environmental liens or AULs were identified for the subject property in the Environmental Lien Search Report (Appendix G, *Environmental Lien Search Report*).

Additionally, NGRE provided a Preliminary Title Report for the subject property (Appendix B). According to the report, easements for utilities and streets are recorded for the subject property. No environmental liens or AULs were identified for the subject property in the Preliminary Title Report.

5.6 Previous Environmental Reports and Documents

No previous environmental reports or documents were provided for review.

6.0 INTERVIEWS

During this assessment, Ms. Holder conducted an interview with the present owner of the subject property to obtain information related to RECs in connection with the subject property. Information obtained from the interviews is provided in Table 6-1, *Interviews*.

Table 6-1, Interviews

Name, Title, and Relationship to Property	Information Obtained
Subject property owner, Mr. Israel P. Chambi, MD	Dr. Chambi has owned the subject property for 16 years. Dr. Chambi indicated that the subject property is developed with two 1,100-square foot houses which were constructed in 1950. Based on the completed questionnaire, he is not aware of any environmental concerns at the subject property, such as hazardous materials, petroleum products, drums, fill dirt, waste pits, ponds, or lagoons, stained soil, USTs, ASTs, wells,

	wastewater treatment systems, grease traps, clarifiers, sumps, hazardous waste or other waste materials onsite, transformers, hydraulic lifts, elevators, vent pipes, fill pipes, foul odors emanating from drains, flooring, or walls, or previous environmental assessments or work that identified contamination. He stated that he is not aware of any notices from any governmental entity regarding any possible violation of environmental laws or possible liability relating to hazardous substances or petroleum products. He also stated that he is not aware of any past, threatened, or pending litigation or administrative proceedings relevant to hazardous substances or petroleum products in, on, or from the property.
Site occupants	During the site reconnaissance, the site occupants could not be interviewed because they were not present.
Past owner	The past owner was not interviewed during this assessment, because contact information was not provided.

7.0 REGULATORY AGENCY FILE REVIEWS

EEC submitted written requests to various government agencies for information regarding historical land use and potential environmental issues and to evaluate the potential for the subject property to be impacted by off-site sources of contamination (Appendix H, *Agency Correspondence*).

7.1 Federal

7.1.1 United States Environmental Protection Agency

On November 19, 2021, EEC accessed the USEPA MyProperty online database. According to the database, there are no records on file for the subject property.

7.1.2 Pipeline and Hazardous Materials Safety Administration

The Pipeline and Hazardous Materials Safety Administration, National Pipeline Mapping System Public Map Viewer was accessed on November 19, 2021, to determine if any pipelines or related accidents are located on or near the subject property. According to the website, there are no pipelines within ½ mile of the subject property.

7.2 State

7.2.1 California Geologic Energy Management Division

The California Geologic Energy Management Division (CalGEM) Well Finder was accessed on November 19, 2021. According to the website, there are no oil or gas wells within two miles of the subject property.

7.2.2 California Department of Toxic Substances Control

On November 5, 2021, EEC contacted the California Department of Toxic Substances Control (DTSC) to determine if there are any records on file for the subject property. The DTSC responded on November 15, 2021, that they do not have any records on file for the subject property.

Additionally, on November 19, 2021, EEC accessed the DTSC EnviroStor website to determine if the subject property or adjoining properties have any land use restrictions or environmental liens. According to the EnviroStor database, no land use restrictions or environmental liens were identified for the subject property or adjoining properties.

7.2.3 State Water Resources Control Board

On November 5, 2021, EEC requested a file review with the Santa Ana Regional Water Control Board (RWQCB). According to the RWQCB on November 9, 2021, there are no records on file for the subject property.

7.3 Regional

7.3.1 South Coast Air Quality Management District

On November 19, 2021, EEC accessed the South Coast Air Quality Management District Facility Information Detail online database. According to the database, U.M.E. Inc. was identified at 408 S. Main Street. No equipment or further information was included on the database. Based on a general internet search, it appears that U.M.E. likely stands for Universal Metalworking Equipment.

7.4 County

7.4.1 Riverside County Department of Environmental Health

On November 5, 2021, EEC requested a file review with the Riverside County Department of Environmental Health (DEH). EEC has not received a response as of the date of this report.

7.5 Local

7.5.1 City of Corona

On November 5, 2021, EEC contacted the City of Corona to request copies of all building records for the subject property and to inquire if any industrial wastewater records are on file for the subject property. Additionally, EEC inquired if the Fire Department has any records pertaining to hazardous materials or chemicals onsite. According to the City of Corona, the following building records are on file for the subject property (electronic copies of 323 S. Belle Avenue permits were provided by the City and the rest were viewed online):

323 S. Belle Avenue

- 4/1/1950: Building permit for a 3’ x 3’ toilet room.
- 8/21/1957: Electrical permit for a plug (type not legible), a building permit is also on file for a garage addition.
- 2/6/1979: Notice of Additions or Corrections related to labeling circuit breakers.
- 7/6/1979: Request for Final Inspection and Occupancy Permit for an electrical upgrade for two meters.
- 11/10/1979: Request for Final Inspection and Occupancy Permit for turning on gas utility service.

410 S. Main Street

- 6/3/1992: Building permit to install a dust collection system.
- 8/12/1992: Plan check at a miscellaneous commercial building.
- 11/6/1992: Sign permit for Unit 102 Sign, Fast Signs Main Street.
- 11/9/1992: Sign permit
- 11/30/1992: Tenant improvements for a sign company.
- 1/21/1993: Replace fire-damaged electrical panel.
- 2/8/1993: Building permit for a miscellaneous commercial building.
- 3/1/1995: Building permit for a 21,000-square foot commercial assembly building.
- 11/30/1998: Permit for banners, flags, helium balloons for a carpet outlet store.
- 2/19/2002: Sign permit
- 8/26/2009: Building permit to demolish a 6,000-square foot non-commercial building.

The City of Corona indicated there are no industrial wastewater discharge records on file for the subject property. The Fire Department indicated that there are no records on file for the subject property.

8.0 ENVIRONMENTAL DATABASE SEARCH

EEC contracted EDR to perform a regulatory database review for the subject property and surrounding properties up to 1.0 mile from the subject property (Appendix I, *EDR Database Search Report*). The purpose of the database review is to identify sites of potential environmental concern, such as leaking underground storage tank (LUST) sites; spills, leaks, investigation, and cleanup (SLIC) sites; historical gasoline service stations and dry cleaners; hazardous waste sites; landfills; and sites that are currently under investigation for environmental violations. The EDR radius report includes maps showing the locations of the environmental concerns. The subject property was not identified on the environmental database.

EEC evaluated all adjoining or nearby sites listed on the database for their potential to impact the subject property. Table 8-1, *Environmental Database Search Results*, summarizes the results of the database search for nearby sites of environmental interest. Not all sites on the database are included on the table below; however, all offsite properties were evaluated to determine if they present an environmental concern to the subject property.

Table 8-1, Environmental Database Search Results

Site Name and Address	Database	Location and Presumed Hydraulic Gradient Relative to Subject Property	Description
Corona RDA Main at Ramona Property 480 S. Main Street/599 S. Ramona Avenue	US BROWNFIELDS	Approximately 100 feet east, crossgradient	According to the database, the property is currently the Corona Mall and was previously residential, retail, warehouses, lumber company, commercial, bank, hotel from 1891 to 1969 and Corona Mall from 1969 to present. A Phase I Environmental Site Assessment was completed in 2010. The results were not included, and it appears

			the status was "undetermined"; however, no contaminants were identified. Based on this information and the site's crossgradient location relative to the subject property, it is not expected to represent an environmental concern.
American Dry Cleaners 310 S. Main Street	DRYCLEANERS, CERS HAZ WASTE, CERS, EDR Hist Cleaner	Approximately 180 feet northeast, cross- to downgradient.	This site is a dry cleaner that used tetrachloroethene (PCE) and petroleum solvent in its dry cleaning process. The site operated since at least 1970. The facility received violations related to signage, reporting, and training. No releases were reported. However, based on EEC's experience with dry cleaning sites, there is a high likelihood for releases even with small spills that may have occurred over time. Based on this information and proximity to the subject property, this site represents an environmental concern.
Unocal #6216/Circle K Store 304 S. Main Street	LUST, Cortese, CERS, UST, CERS HAZ WASTE, HIST UST, CERS TANKS, HAZNET, HWTS, SWEEPS UST, CA FID UST, HIST CORTESE, EDR Hist Auto, RCRA NonGen/NLR	Approximately 280 feet northeast, cross- to downgradient.	According to the databases, this site has operated as a gasoline station since at least 1971. A Case Closure Summary reviewed on GeoTracker indicated that a release of gasoline impacted soil. Groundwater was not encountered during site investigations. Some impacted soil was excavated at the dispenser islands and confirmation samples indicated petroleum hydrocarbons were not detected. Soil with low concentrations of petroleum hydrocarbons were left in place in some areas. The case was closed in 1995. This site still operates as a gasoline service station. Based on the site's distance and cross- to downgradient location relative to the subject property, any potential additional releases are not expected to impact the subject property; therefore, this site is not expected to represent an environmental concern.
American Dry Cleaners 425 S. Corona Mall	EDR Hist Cleaner	Approximately 400 feet east-southeast, crossgradient	According to the database, American Dry Cleaners operated at this site from 1970 to 1975. Based on the site's distance and crossgradient location relative to the subject property, it is not expected to represent an environmental concern.
Fink S Star Garage & Machine Shop 217-219 W. 6th Street	EDR Hist Auto	Approximately 400 feet south-southwest, cross- to upgradient	According to the database, this site was an automotive repair and machine shop in 1924 to 1939. Based on distance from the subject property, it is not expected to represent an environmental concern.
Chevron #9-9010/Corona Mall Oil Company	LUST, CERS HAZ WASTE, CERS TANKS,	Approximately 450 feet east-northeast, crossgradient	A Case Closure Summary reviewed on GeoTracker indicated that soil sampling completed during upgrade activities identified low concentrations of

309 S. Main Street	HAZNET, CERS, HWTS, SWEEPS UST, CA FID UST, LUST HIST UST, CORTESE, NOTIFY 65, CERS, RCRA-LQG, FINDS		petroleum hydrocarbons, which did not impact groundwater. No remediation was warranted. The case was closed in 2010. This site still operates as a gasoline service station. Based on the site's distance and crossgradient location relative to the subject property, any potential additional releases are not expected to impact the subject property; therefore, this site is not expected to represent an environmental concern.
Albert Klein 301 W. 6th Street	EDR Hist Auto	Approximately 475 feet southwest, cross- to upgradient	According to the database, this site was a gasoline station in 1939. No releases are reported for this site, which is no longer a gasoline station; therefore, it is not expected to represent an environmental concern.

The database compilation report also includes a list of unmappable sites (Orphans Summary). Data provided, such as city names, addresses, and zip codes, were cross-referenced with visual site reconnaissance and searches of online mapping tools to determine if the subject property or any nearby sites of potential environmental concern were listed. The subject property was not listed on the unmappable sites list. No sites of potential environmental concern were identified on the unmappable sites list.

9.0 VAPOR ENCROACHMENT SCREENING

As part of this Phase I ESA, EEC conducted a vapor encroachment screening utilizing the ASTM E2600-15 Standard Guide for Vapor Encroachment Screening on Property Involved in Real Estate Transactions and the Buonicore Methodology for Identifying the Area of Concern Around a Property Potentially Impacted by Vapor Migration from Nearby Contaminated Sources (Buonicore, 2011). The area of concern (AOC) is determined from the subject property boundary to the potential source of contamination. The AOC distance is determined based upon a conservative plume length estimate and the distance that volatilized vapors may travel along a path of least resistance from a plume. A 90th-percentile distance was utilized to determine the plume length in order to determine AOCs.

EEC reviewed release cases and potential sources of releases (such as historical gasoline service stations and dry cleaners) within the 1,760-foot AOC for non-petroleum hydrocarbons and the 528-foot AOC for petroleum hydrocarbons. Using the Buonicore method, EEC reduced the AOC for release cases that were determined to be crossgradient or downgradient relative to the subject property. Using this method, the AOC for crossgradient sites with non-petroleum hydrocarbons is 365 feet and the AOC for crossgradient sites with petroleum hydrocarbons is 95 feet (dissolved petroleum hydrocarbons) or 165 feet (with free product). The AOC for downgradient sites is 100 feet, unless it is a petroleum hydrocarbon release with dissolved petroleum hydrocarbons, in which case the AOC is 30 feet.

Based on information reviewed during this assessment, the following VECs were identified:

- The potential for undocumented releases as a result of the former use of the subject property as a machine shop and metalworking facility is considered to be a potential VEC.

- Potential impacts to the subject property from a nearby dry cleaner are a potential VEC.

10.0 NON-ASTM CONSIDERATIONS

10.1 Asbestos

Asbestos is a naturally occurring fibrous mineral that was extensively used in the past for its insulation qualities. Asbestos fibers can be found in thermal insulation, fire-proofing material, vinyl floor tiles, mastic, wallboard, ceiling tiles, roofing material, and numerous other materials. After asbestos was determined to be carcinogenic, its use was severely restricted in the late 1970s. Building materials are classified as asbestos-containing material (ACM) if they contain greater than 1% asbestos fibers. Such material is considered a hazardous material and must be properly disposed of when removed or managed under an operations and maintenance plan.

Due to the date of the building construction of the existing residences (1920s and 1950s) and former industrial buildings (1930s to 1940s), there is a potential that ACMs exist at the subject property, in the existing residential buildings and in the remnant building materials (tile and mastic) on the former industrial building pads. However, only a complete, intrusive asbestos sampling survey can definitively determine the presence of ACMs.

10.2 Lead-Based Paint

A lead-based paint survey was not conducted as part of this assessment. However, based on visual observations, painted surfaces observed during the site reconnaissance were generally in good condition.Due to the date of the building construction of the existing residences (1920s and 1950s) and former industrial buildings (1930s to 1940s), there is a potential that lead-based (LBP) paint exists at the subject property, in the existing residential buildings and in the remnant paint on the former industrial building pads. However, only a complete, intrusive LBP sampling survey can definitively determine the presence of lead-based paint.

10.3 Radon

Radon is an odorless, radioactive gas that occurs naturally in soil, rock, and building materials. It results from the natural radioactive decay of radium and uranium. In outdoor air, radon is generally diluted to such low concentrations that it is usually not of concern. In enclosed spaces, such as homes, offices, and/or basements, radon can accumulate and pose an environmental concern. Indoor levels of radon depend on a building's construction and the concentration of radon in the underlying soil and rock.

The subject property is located within Riverside County, California, which has been designated by the USEPA as Radon Zone 2. Zone 2 is designated as having an indoor radon average of between 2 and 4 picocuries per liter (pCi/L). The USEPA has set a standard of 4.0 pCi/L as the concentration of radon at which corrective action is recommended. According to the EDR environmental database report, State radon testing was performed at 30 sites in the subject property zip code and none of the sites contained radon levels that exceeded 4.0 pCi/L. Federal radon testing was performed at 12 sites in the subject property zip code and 100% of the sites had radon concentrations that were below 4.0 pCi/L. Based on this information, there is low potential for elevated levels of radon at the subject property. However, radon testing is the only way to determine specific radon concentrations at a property.

10.4 Mold

The residences on the subject property were inaccessible during the site reconnaissance; therefore, the potential for mold or conditions conducive to mold could not be assessed.

10.5 Flood Zone

According to information provided on the Federal Emergency Management Agency Flood Insurance Rate Map for the City of Corona, California, Map Number 06065C0689G, dated August 28, 2008, the south portion of the subject property is located in Zone X, areas outside the 0.2% annual chance floodplain. The north portion of the subject property is also located in Zone X, but with the designation of being in areas of 0.2% annual chance flood; areas of 1% annual chance flood with average depths of less than one foot or with drainage areas less than one square mile; or areas protected by levees from 1% annual chance flood.

10.6 Federal Wetlands

No designated wetlands were identified on the subject property based on a review of the EDR environmental database report. In addition, no natural standing bodies of water or typically hydrophytic vegetation were observed on the subject property during site reconnaissance. A review of the U.S. Fish & Wildlife Service National Wetlands Inventory Wetlands Mapper did not identify any riparian or wetlands areas in the vicinity of the subject property.

11.0 FINDINGS AND CONCLUSIONS

11.1 Findings

Based on site observations and information gathered, the Phase I ESA revealed the following in connection with the subject property:

- Depth to groundwater is expected to be between 125 and 130 feet below ground surface (bgs) and the groundwater flow direction is expected to be north, following topography.

- Based on a review of aerial photographs, city directories, building permits, and fire insurance maps, the south portion of the subject property was previously developed with industrial buildings that were occupied by a machine shop and other metalworking companies from the 1930s to early 1990s. Based on the nature of operations, the former occupants likely used hazardous substances including oils, lubricants, and solvents and generated scrap metal shavings and dust. Additionally, a rectangular-shaped cut was observed in the concrete in the center of one of the associated building pads that appeared similar to a former pit, clarifier, or drain. Information was not available related to the handling practices of hazardous materials or hazardous waste disposal practices. Based on the potential for an undocumented release from the former machine shop and metalworking facilities, the former use is considered to be a REC and a potential VEC.

- Due to the date of the building construction of the existing residences (1920s and 1950s) and former industrial buildings (1930s to 1940s), there is a potential that asbestos-containing materials (ACMs) and lead-based paint (LBP) exist at the subject property, in the existing residential buildings and in the remnant building materials (tile, paint, and mastic) on the former

industrial building pads. However, only a complete, intrusive ACM and LBP sampling survey can definitively determine the presence of ACMs and LBP.

- Based on the history of use with various structures and businesses, used for residential, commercial, and industrial purposes, the potential exists to encounter unexpected subsurface equipment such as septic systems, cesspools, USTs, buried utilities, foundations, piping, clarifiers, hydraulic lifts, etc. Should any of these features be encountered during redevelopment activities, they should be evaluated by an environmental professional to determine the proper handling procedures.

Additionally, the Phase I ESA revealed the following in connection with an off-site property:

- A dry cleaner is located approximately 180 feet to the northeast of the subject property. No releases were reported for this site; however, based on EEC's experience with dry cleaning sites, there is a high likelihood for releases from improper waste handling and disposal procedures and from small spills that may have occurred over time. Based on this information, length of time this site has operated as a dry cleaner (at least 50 years), and proximity to the subject property, vapors emanating from an undocumented release from this dry cleaner have the potential to impact the subject property. Therefore, the nearby dry cleaner is considered to be an offsite REC and a potential VEC.

11.2 Conclusions

EEC has performed this Phase I ESA in conformance with the scope and limitations of ASTM Practice E1527-13 of the residential properties and vacant lot located at 410 S. Main Street, 323 S. Belle Avenue, and 332 S. Washburn Avenue in Corona, California, the subject property. Any exceptions to, or deletions from, this practice are described in Section 1.4, *Limitations*, of this report. This assessment revealed the following REC in connection with the subject property.

- Potential for undocumented releases as a result of the former use of the subject property as a machine shop and metalworking facility.

Additionally, this assessment identified the following offsite REC:

- Potential impacts to the subject property from a nearby dry cleaner.

Based the results of this assessment, EEC recommends a limited subsurface assessment to address the onsite and offsite RECs.

12.0 QUALIFICATIONS OF ENVIRONMENTAL PROFESSIONALS

This Phase I ESA was performed by Ms. Laura Holder, a project manager trained in the performance of environmental investigations pursuant to accepted government and industry standards. Ms. Holder has 16 years of experience in environmental consulting and has a Bachelor of Arts in Geography from Sonoma State University in Rohnert Park, California. Ms. Holder has performed hundreds of Phase I ESAs in California, Nevada, Arizona, and Texas. Additionally, Ms. Holder has performed compliance audits, subsurface investigations, hazardous materials business plans, and litigation support.

This Phase I ESA was reviewed and overseen by Ms. Emily Vavricka, a Project Scientist trained in the performance of environmental investigations pursuant to accepted government and industry standards. Ms. Vavricka has more than 16 years of experience in environmental consulting and has a Master of Science in Environmental Science / Hydrogeology from California State University, Fullerton, and a Bachelor of Science in Environmental Science from University of California, Riverside.

Résumés for environmental professionals involved in this assessment are included in Appendix J, *Environmental Professional Résumés*.

12.1 Certification

We declare that, to the best of our professional knowledge and belief, we meet the definition of Environmental Professional as defined in §312.10 of 40 CFR § 312.

We have the specific qualifications based on education, training, and experience to assess a property of the nature, history, and setting of the Subject Property. We have developed and performed the all appropriate inquiries in conformance with the standards and practices set forth in 40 CFR Part 312.

Laura Holder
Project Manager

Emily Vavricka
Project Scientist

13.0 REFERENCES

American Society for Testing and Materials (ASTM). *Standard practice for environmental site assessments: Phase I environmental site assessment process*. ASTM Designation: E1527-13.

ASTM. *Standard guide for vapor encroachment screening on property involved in real estate transactions*. ASTM Designation: E2600-15.

Buonicore, Anthony. (2011). *Methodology for identifying the area of concern around a property potentially impacted by vapor migration from nearby contaminated sources* (Paper 2011-A-301-AWMA) Milford, Connecticut.

EAR Engineering, Construction & Support Services. (2008, July 2). *Second Quarter Monitoring Report 2008, 401 West Sixth Street, Corona, California.*

Environmental Data Resources, Inc. (EDR). (2021, November 5). *Radius Map™ report, 410 S. Main Street, Corona, California.*

EDR. (2021, November 5). *Aerial photo decade package, 410 S. Main Street, Corona, California.*

EDR. (2021, November 6). *Certified Sanborn® map report, 410 S. Main Street, Corona, California.*

EDR. (2021, November 6). *City directory summary report, 410 S. Main Street, Corona, California.*

EDR. (2021, November 9). *EDR Environmental Lien and AUL Search, 410 S. Main Street, Corona, California.*

EDR. (2021, November 5). *Historical topographic map report, 410 S. Main Street, Corona, California.*

Federal Emergency Management Agency. *Flood insurance rate maps for the City of Corona, California.*

Riverside County Department of Environmental Health. (1995, November 6). *Case Closure Summary, Leaking Underground Fuel Storage Tank Program, Unocal 76, 304 S. Main Street, Corona, California 91720*.

United States Environmental Protection Agency (USEPA). (2005, November 1). *Standards and practices for all appropriate inquiries, final rule* (40 CFR Part 312).

United States Fish & Wildlife Service. *Wetlands geodatabase, wetlands mapper*. Retrieved from http://www.fws.gov/wetlands/Data/Mapper.html

United States Geological Survey, 7.5-Minute Topographic Quadrangle Maps, Corona North and Corona South, California, 2012

United States Geological Survey and California Division of Mines and Geology, Geologic Map of the Corona North 7.5' Quadrangle, Riverside and San Bernardino Counties, California, 1975 and 1995.

FIGURES

Y:\Jobs_s\S3600's\S-3648.02B - NGRE Corona Belle St Phase I\Figures\Figure 1 - 11/23/2021

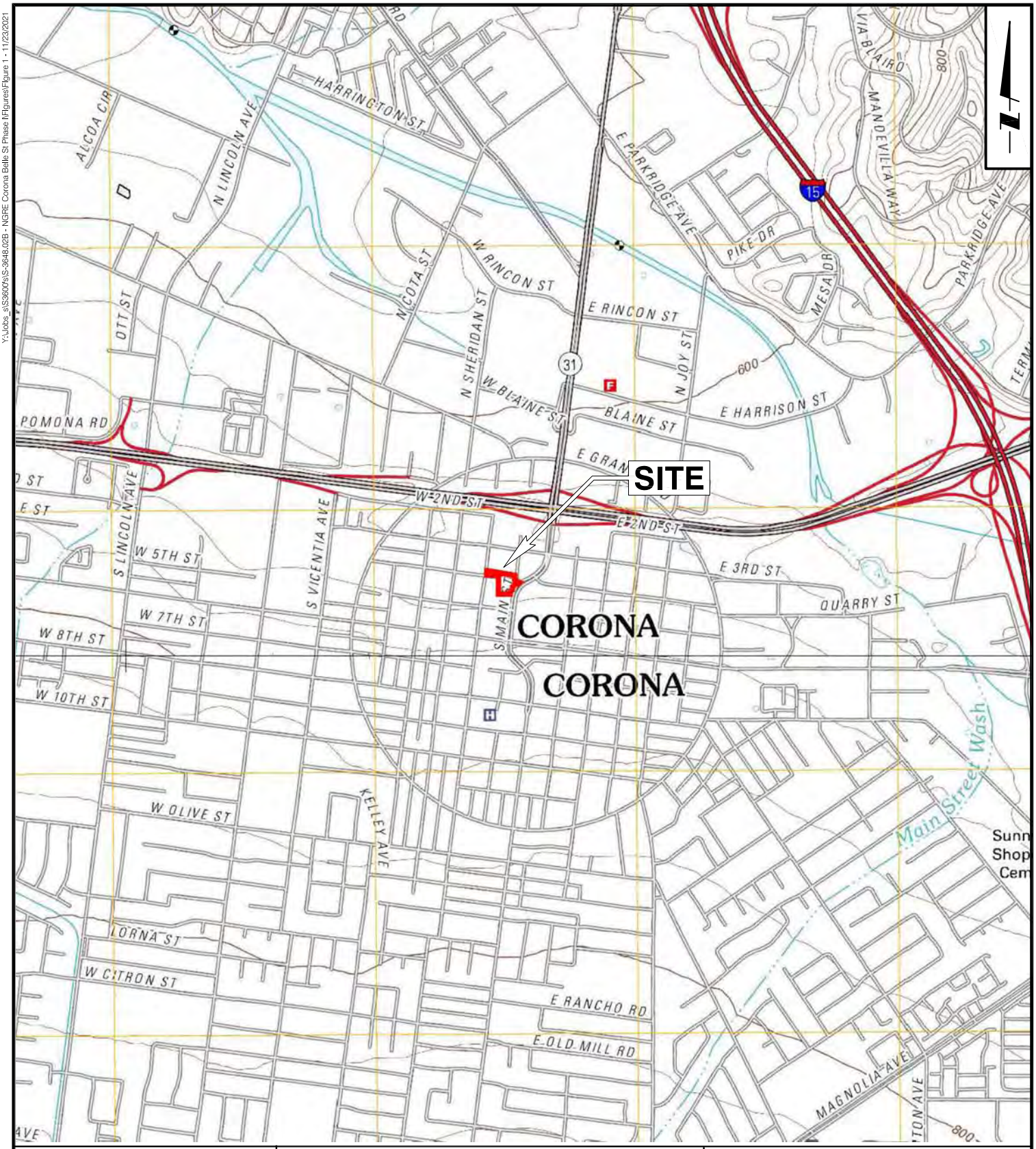

EEC ENVIRONMENTAL

SOURCE
U.S. Geological Survey 7.5 Minute
Topographic Quadrangle Maps
Corona North and Corona South, California 2012

0 0.5 1 MILE
APPROXIMATE SCALE

SITE LOCATION MAP

Residential Properties and Vacant Lot

410 S. Main St., 323 S. Belle Ave.,
& 332 S. Washburn Ave.
Corona, California

Date	Drafter	PE/PG	Project Number	Figure
November 23, 2021	MZ	VL	S-3648.01B	1
		PM LH	File S3648-2021-ESA-01	

Y:\Jobs_s\S3600\sS-3648.02B - NGRE Corona Belle St Phase I\Figures\Figure 2 - 10/15/2021



EEC ENVIRONMENTAL

LEGEND

Subject Property Boundary

0 165 330 FEET

APPROXIMATE SCALE

SITE VICINITY MAP

Residential Properties and Vacant Lot

410 S. Main St., 323 S. Belle Ave., & 332 S. Washburn Ave.
Corona, California

Date	Drafter	PE/PG	Project Number	Figure
October 15, 2021	LH	MZ	S-3648.01B	2
Base map source: Google		PM LH	File S3648-2021-ESA-02	

PHOTOGRAPHS



Photo 1 - View of the westernmost residence on the north portion of the subject property, facing east.



Photo 2 - View of the rear (east) portion of the westernmost residence on the north portion of the subject property, facing north-northeast.



Photo 3 - View of the central residence on the north portion of the subject property, facing northeast.



Photo 4 – View of multiple items stored in paved area to the east of the central residence, facing northeast.



Photo 5 - View of the alley located between the residences on the north portion of the subject property, facing north.



Photo 6 - View of the easternmost residence on the north portion of the subject property, facing northeast.



Photo 7 – View of the gravel lot located on the east end of the north portion of the subject property, facing west.



Photo 8 – View of staining/leakage observed on soil and gravel beneath a vehicle parked on the gravel lot.



Photo 9 – View of several areas of leakage/staining observed on the gravel lot (in foreground and background).



Photo 10 – View along 4th Street which is adjacent to the south of the subject property residences.



Photo 11 - View of the vacant south portion of the subject property, facing northwest.



Photo 12 - View of the vacant south portion of the subject property, facing southeast.



Photo 13 – View of an asphalt driveway at the south end of the vacant portion of the subject property, facing west.



Photo 14 - View of a building pad on the south portion of the vacant portion of the subject property, facing west.



Photo 15 - View of old broken tile on the south building pad.



Photo 16 – View of area between two building pads on the vacant portion of the subject property, facing west.



Photo 17 – View of a building pad on the north half of the vacant portion of the subject property, facing west. Note pole-mounted transformers along alley in background.



Photo 18 – View of the north building pad facing northeast. A metal pipe and old tile are visible in the foreground and a rectangular-shaped cut in the concrete is visible in the background.



Photo 19 - View of another pipe observed at the west end of the north building pad.



Photo 20 – View of old tile, a floor drain, and an old building entrance at the center of the north building pad.



Photo 21 - View of a rectangular cutout in the concrete in the center of the north building pad.



Photo 22 – View of staining on the north building pad.



Photo 23 - View of the asphalt-paved parking lot on the north portion of the subject property, facing east.



Photo 24 – View of staining on the asphalt-paved parking lot.



Photo 25 - View of the landscaped area along the S. Main Street sidewalk, the easternmost portion of the subject property, facing north.



Photo 26 – View of the north adjoining property, facing southwest.



Photo 27 – View of the northeast adjoining property, facing northwest.



Photo 28 – View of the dry cleaner on the north portion of the northeast adjoining property, facing east.



Photo 29 – View of the east and southeast adjoining properties, facing east.



Photo 30 – View of the south adjoining property, facing southwest.



Photo 31 – View of the southwest adjoining property, facing southwest.



Photo 32 – View of the south portion of the west adjoining property, facing southwest.

APPENDIX A
EEC STANDARD LIMITATIONS

STANDARD LIMITATIONS

The conclusions and recommendations contained in this report/assessment are based upon professional opinions with regard to the subject matter. These opinions have been arrived at in accordance with currently accepted hydrogeologic and engineering standards and practices applicable to this location and are subject to the following inherent limitations:

1. EEC derived the data in this report primarily from visual inspections, examination of records in the public domain, and interviews with individuals having information about the site. The passage of time, manifestation of latent conditions, or occurrence of future events may require further exploration at the site, analysis of the data, and reevaluation of the findings, observations, and conclusions in the report.

2. The data reported and the findings, observations, and conclusions expressed in the report are limited by the scope of the work. The scope of the work was defined by the request of the client, the time and budgetary constraints imposed by the client, and availability of access to the site.

3. Because of the limitations stated above, the findings, observations, and conclusions expressed by EEC in this report are not, nor should not be, considered an opinion concerning the compliance of any past or present owner or operator of the site with any federal, state, or local law or regulation.

4. EEC's Phase I reports present professional opinions and findings of a scientific and technical nature. While attempts were made to relate the data and findings to applicable environmental laws and regulations, the report shall not be construed to offer legal opinion or representations as to the requirements of, nor compliance with, environmental laws, rules, regulations, or policies of federal, state, or local government agencies. Any use of the Phase I report constitutes acceptance of the limits of EEC's liability. EEC's liability extends only to its client and not to any other parties who may obtain the Phase I report. Issues raised by the report should be reviewed by appropriate legal counsel.

5. The conclusions presented in this report are professional opinions based on data described in this report. They are intended only for the purpose, site location, and project indicated. This report is not a definitive study of contamination at the site and should not be interpreted as such. An evaluation of subsurface soil and ground water conditions was not performed as part of this investigation. No sampling or chemical analyses were performed or assessment of asbestos-containing materials was completed as part of this study unless explicitly stated.

6. This report is based, in part, on unverified information supplied to EEC by third-party sources. While efforts have been made to substantiate this third-party information, EEC cannot guarantee its completeness or accuracy.

APPENDIX B
USER PROVIDED INFORMATION

First American	ALTA Commitment for Title Insurance
Commitment	ISSUED BY First American Title Insurance Company File No: NCS-1090922-SA1

COMMITMENT FOR TITLE INSURANCE

Issued By

FIRST AMERICAN TITLE INSURANCE COMPANY

NOTICE

IMPORTANT-READ CAREFULLY: THIS COMMITMENT IS AN OFFER TO ISSUE ONE OR MORE TITLE INSURANCE POLICIES. ALL CLAIMS OR REMEDIES SOUGHT AGAINST THE COMPANY INVOLVING THE CONTENT OF THIS COMMITMENT OR THE POLICY MUST BE BASED SOLELY IN CONTRACT.

THIS COMMITMENT IS NOT AN ABSTRACT OF TITLE, REPORT OF THE CONDITION OF TITLE, LEGAL OPINION, OPINION OF TITLE, OR OTHER REPRESENTATION OF THE STATUS OF TITLE. THE PROCEDURES USED BY THE COMPANY TO DETERMINE INSURABILITY OF THE TITLE, INCLUDING ANY SEARCH AND EXAMINATION, ARE PROPRIETARY TO THE COMPANY, WERE PERFORMED SOLELY FOR THE BENEFIT OF THE COMPANY, AND CREATE NO EXTRACONTRACTUAL LIABILITY TO ANY PERSON, INCLUDING A PROPOSED INSURED.

THE COMPANY'S OBLIGATION UNDER THIS COMMITMENT IS TO ISSUE A POLICY TO A PROPOSED INSURED IDENTIFIED IN SCHEDULE A IN ACCORDANCE WITH THE TERMS AND PROVISIONS OF THIS COMMITMENT. THE COMPANY HAS NO LIABILITY OR OBLIGATION INVOLVING THE CONTENT OF THIS COMMITMENT TO ANY OTHER PERSON.

COMMITMENT TO ISSUE POLICY

Subject to the Notice; Schedule B, Part I-Requirements; Schedule B, Part II-Exceptions; and the Commitment Conditions, *First American Title Insurance Company*, a Nebraska Corporation (the "Company"), commits to issue the Policy according to the terms and provisions of this Commitment. This Commitment is effective as of the Commitment Date shown in Schedule A for each Policy described in Schedule A, only when the Company has entered in Schedule A both the specified dollar amount as the Proposed Policy Amount and the name of the Proposed Insured.

If all of the Schedule B, Part I-Requirements have not been met within six months after the Commitment Date, this Commitment terminates and the Company's liability and obligation end.

First American Title Insurance Company

Dennis J. Gilmore, President

Greg L. Smith, Secretary

If this jacket was created electronically, it constitutes an original document.

This page is only a part of a 2016 ALTA® Commitment for Title Insurance issued by First American Title Insurance Company. This Commitment is not valid without the Notice; the Commitment to Issue Policy; the Commitment Conditions; Schedule A; Schedule B, Part I-Requirements; Schedule B, Part II-Exceptions.

Copyright 2006-2016 American Land Title Association. All rights reserved.

The use of this Form (or any derivative thereof) is restricted to ALTA licensees and ALTA members in good standing as of the date of use. All other uses are prohibited. Reprinted under license from the American Land Title Association.

COMMITMENT CONDITIONS

1. DEFINITIONS
   (a) "Knowledge" or "Known": Actual or imputed knowledge, but not constructive notice imparted by the Public Records.
   (b) "Land": The land described in Schedule A and affixed improvements that by law constitute real property. The term "Land" does not include any property beyond the lines of the area described in Schedule A, nor any right, title, interest, estate, or easement in abutting streets, roads, avenues, alleys, lanes, ways, or waterways, but this does not modify or limit the extent that a right of access to and from the Land is to be insured by the Policy.
   (c) "Mortgage": A mortgage, deed of trust, or other security instrument, including one evidenced by electronic means authorized by law.
   (d) "Policy": Each contract of title insurance, in a form adopted by the American Land Title Association, issued or to be issued by the Company pursuant to this Commitment.
   (e) "Proposed Insured": Each person identified in Schedule A as the Proposed Insured of each Policy to be issued pursuant to this Commitment.
   (f) "Proposed Policy Amount": Each dollar amount specified in Schedule A as the Proposed Policy Amount of each Policy to be issued pursuant to this Commitment.
   (g) "Public Records": Records established under state statutes at the Commitment Date for the purpose of imparting constructive notice of matters relating to real property to purchasers for value and without Knowledge.
   (h) "Title": The estate or interest described in Schedule A.

2. If all of the Schedule B, Part I—Requirements have not been met within the time period specified in the Commitment to Issue Policy, this Commitment terminates and the Company's liability and obligation end.

3. The Company's liability and obligation is limited by and this Commitment is not valid without:
   (a) the Notice;
   (b) the Commitment to Issue Policy;
   (c) the Commitment Conditions;
   (d) Schedule A;
   (e) Schedule B, Part I—Requirements; and
   (f) Schedule B, Part II—Exceptions.

4. **COMPANY'S RIGHT TO AMEND**
   The Company may amend this Commitment at any time. If the Company amends this Commitment to add a defect, lien, encumbrance, adverse claim, or other matter recorded in the Public Records prior to the Commitment Date, any liability of the Company is limited by Commitment Condition 5. The Company shall not be liable for any other amendment to this Commitment.

5. LIMITATIONS OF LIABILITY
   (a) The Company's liability under Commitment Condition 4 is limited to the Proposed Insured's actual expense incurred in the interval between the Company's delivery to the Proposed Insured of the Commitment and the delivery of the amended Commitment, resulting from the Proposed Insured's good faith reliance to:
      (i) comply with the Schedule B, Part I—Requirements;
      (ii) eliminate, with the Company's written consent, any Schedule B, Part II—Exceptions; or
      (iii) acquire the Title or create the Mortgage covered by this Commitment.
   (b) The Company shall not be liable under Commitment Condition 5(a) if the Proposed Insured requested the amendment or had Knowledge of the matter and did not notify the Company about it in writing.
   (c) The Company will only have liability under Commitment Condition 4 if the Proposed Insured would not have incurred the expense had the Commitment included the added matter when the Commitment was first delivered to the Proposed Insured.
   (d) The Company's liability shall not exceed the lesser of the Proposed Insured's actual expense incurred in good faith and described in Commitment Conditions 5(a)(i) through 5(a)(iii) or the Proposed Policy Amount.
   (e) The Company shall not be liable for the content of the Transaction Identification Data, if any.
   (f) In no event shall the Company be obligated to issue the Policy referred to in this Commitment unless all of the Schedule B, Part I—Requirements have been met to the satisfaction of the Company.
   (g) In any event, the Company's liability is limited by the terms and provisions of the Policy.

Copyright 2006-2016 American Land Title Association. All rights reserved.

The use of this Form (or any derivative thereof) is restricted to ALTA licensees and ALTA members in good standing as of the date of use. All other uses are prohibited. Reprinted under license from the American Land Title Association.

6. LIABILITY OF THE COMPANY MUST BE BASED ON THIS COMMITMENT
   (a) Only a Proposed Insured identified in Schedule A, and no other person, may make a claim under this Commitment.
   (b) Any claim must be based in contract and must be restricted solely to the terms and provisions of this Commitment.
   (c) Until the Policy is issued, this Commitment, as last revised, is the exclusive and entire agreement between the parties with respect to the subject matter of this Commitment and supersedes all prior commitment negotiations, representations, and proposals of any kind, whether written or oral, express or implied, relating to the subject matter of this Commitment.
   (d) The deletion or modification of any Schedule B, Part II—Exception does not constitute an agreement or obligation to provide coverage beyond the terms and provisions of this Commitment or the Policy.
   (e) Any amendment or endorsement to this Commitment must be in writing and authenticated by a person authorized by the Company.
   (f) When the Policy is issued, all liability and obligation under this Commitment will end and the Company's only liability will be under the Policy.

7. IF THIS COMMITMENT HAS BEEN ISSUED BY AN ISSUING AGENT
   The issuing agent is the Company's agent only for the limited purpose of issuing title insurance commitments and policies. The issuing agent is not the Company's agent for the purpose of providing closing or settlement services.

8. PRO-FORMA POLICY
   The Company may provide, at the request of a Proposed Insured, a pro-forma policy illustrating the coverage that the Company may provide. A pro-forma policy neither reflects the status of Title at the time that the pro-forma policy is delivered to a Proposed Insured, nor is it a commitment to insure.

9. ARBITRATION
   Arbitration provision intentionally removed.

Copyright 2006-2016 American Land Title Association. All rights reserved.

The use of this Form (or any derivative thereof) is restricted to ALTA licensees and ALTA members in good standing as of the date of use. All other uses are prohibited. Reprinted under license from the American Land Title Association.

Transaction Identification Data for reference only:

Issuing Agent: First American Title Insurance Company National Commercial Services
Commitment No.: NCS-1090922-SA1
Property Address: 410 South Main Street, 323 South Bell Avenue, 332 West Washington Avenue, Corona, CA 92883
Revision No.:

Issuing Office: 18500 Von Karman Ave, Suite 600, Irvine, CA 92612
Issuing Office File No.: NCS-1090922-SA1
Escrow Officer/Assistant: Daniel Bell/Steven Sinohui

Phone: (949)885-2448/(949)885-2469
Email: dbell@firstam.com/ssinohui@firstam.com
Title Officer/Assistant: Jeffery Paschal/Joseph Gauthier
Phone: (949)885-2481/
Email: JPaschal@firstam.com/jgauthier@firstam.com

SCHEDULE A

1. Commitment Date: September 22, 2021 at 7:30 AM

2. Policy to be issued:

   (a) ☒ 2006 ALTA® Standard Owner Policy
   Proposed Insured: Northgate Gonzalez RE, LLC
   Proposed Policy Amount: $ 4,350,000.00

   (b) ☒ 2006 ALTA® Extended Loan Policy
   Proposed Insured: To Be Determined
   Proposed Policy Amount: $ To Be Determined

   (c) ☐ 2006 ALTA® Policy
   Proposed Insured:
   Proposed Policy Amount: $

3. The estate or interest in the Land described or referred to in this Commitment is

   Fee

4. The Title is, at the Commitment Date, vested in:

   Mosa Management Inc., a California corporation

5. The Land is described as follows:

   See Exhibit "A" attached hereto and made a part hereof

Copyright 2006-2016 American Land Title Association. All rights reserved.

The use of this Form (or any derivative thereof) is restricted to ALTA licensees and ALTA members in good standing as of the date of use. All other uses are prohibited. Reprinted under license from the American Land Title Association.

Commitment No.: NCS-1090922-SA1

SCHEDULE B, PART I

Requirements

All of the following Requirements must be met:

A. The Proposed Insured must notify the Company in writing of the name of any party not referred to in this Commitment who will obtain an interest in the Land or who will make a loan on the Land. The Company may then make additional Requirements or Exceptions.

B. Pay the agreed amount for the estate or interest to be insured.

C. Pay the premiums, fees, and charges for the Policy to the Company.

D. Documents satisfactory to the Company that convey the Title or create the Mortgage to be insured, or both, must be properly authorized, executed, delivered, and recorded in the Public Records.

E. Releases(s) or Reconveyance(s) of Item(s): None

F. Other: None

G. You must give us the following information:
   a. Any off record leases, surveys, etc.
   b. Statement(s) of Identity, all parties.
   c. Other: None

The following additional requirements, as indicated by "X", must be met:

[X] H. Provide information regarding any off-record matters, which may include, but are not limited to: leases, recent works of improvement, or commitment statements in effect under the Environmental Responsibility Acceptance Act, Civil Code Section 850, et seq.

The Company's Owner's Affidavit form (as provided by the company) must be completed and submitted prior to close in order to satisfy this requirement. This Commitment will then be subject to such further exceptions and/or requirements as may be deemed necessary.

[] I. An ALTA/NSPS survey of recent date, which complies with the current minimum standard detail requirements for ALTA/NSPS land title surveys, must be submitted to the Company for review. This Commitment will then be subject to such further exceptions and/or requirements as may be deemed necessary.

Copyright 2006-2016 American Land Title Association. All rights reserved.

The use of this Form (or any derivative thereof) is restricted to ALTA licensees and ALTA members in good standing as of the date of use. All other uses are prohibited. Reprinted under license from the American Land Title Association.

[] J. The following LLC documentation is required from:

(i) a copy of the Articles of Organization
(ii) a copy of the Operating Agreement, if applicable
(iii) a Certificate of Good Standing and/or other evidence of current Authority to Conduct Business within the State
(iv) express Company Consent to the current transaction

[] K. The following partnership documentation is required :

(i) a copy of the partnership agreement, including all applicable amendments thereto
(ii) a Certificate of Good Standing and/or other evidence of current Authority to Conduct Business within the State
(iii) express Partnership Consent to the current transaction

[X] L. The following corporation documentation is required:

(i) a copy of the Articles of Incorporation
(ii) a copy of the Bylaws, including all applicable Amendments thereto
(iii) a Certificate of Good Standing and/or other evidence of current Authority to Conduct Business within the State
(iv) express Corporate Resolution consenting to the current transaction

[X] M. Based upon the Company's review of that certain partnership/operating agreement dated Not disclosed for the proposed insured herein, the following requirements must be met:
Any further amendments to said agreement must be submitted to the Company, together with an affidavit from one of the general partners or members stating that it is a true copy, that said partnership or limited liability company is in full force and effect, and that there have been no further amendments to the agreement. This Commitment will then be subject to such further requirements as may be deemed necessary.

[] N. A copy of the complete lease, as referenced in Schedule A, #3 herein, together with any amendments and/or assignments thereto, must be submitted to the Company for review, along with an affidavit executed by the present lessee stating that it is a true copy, that the lease is in full force and effect, and that there have been no further amendments to the lease. This Commitment will then be subject to such further requirements as may be deemed necessary.

[X] O. Approval from the Company's Underwriting Department must be obtained for issuance of the policy contemplated herein and any endorsements requested thereunder. This Commitment will then be subject to such further requirements as may be required to obtain such approval.

[] P. Potential additional requirements, if ALTA Extended coverage is contemplated hereunder, and work on the land has commenced prior to close, some or all of the following requirements, and any other requirements which may be deemed necessary, may need to be met:

[] Q. The Company's "Indemnity Agreement I" must be executed by the appropriate parties.

Copyright 2006-2016 American Land Title Association. All rights reserved.

The use of this Form (or any derivative thereof) is restricted to ALTA licensees and ALTA members in good standing as of the date of use. All other uses are prohibited. Reprinted under license from the American Land Title Association.

[] R. Financial statements from the appropriate parties must be submitted to the Company for review.

[] S. A copy of the construction contract must be submitted to the Company for review.

[] T. An inspection of the Land must be performed by the Company for verification of the phase of construction.

[] U. The Company's "Mechanic's Lien Risk Addendum" form must be completed by a Company employee, based upon information furnished by the appropriate parties involved.

Copyright 2006-2016 American Land Title Association. All rights reserved.

The use of this Form (or any derivative thereof) is restricted to ALTA licensees and ALTA members in good standing as of the date of use. All other uses are prohibited. Reprinted under license from the American Land Title Association.

Commitment No.: NCS-1090922-SA1

SCHEDULE B, PART II

Exceptions

THIS COMMITMENT DOES NOT REPUBLISH ANY COVENANT, CONDITION, RESTRICTION, OR LIMITATION CONTAINED IN ANY DOCUMENT REFERRED TO IN THIS COMMITMENT TO THE EXTENT THAT THE SPECIFIC COVENANT, CONDITION, RESTRICTION, OR LIMITATION VIOLATES STATE OR FEDERAL LAW BASED ON RACE, COLOR, RELIGION, SEX, SEXUAL ORIENTATION, GENDER IDENTITY, HANDICAP, FAMILIAL STATUS, OR NATIONAL ORIGIN.

The Policy will not insure against loss or damage resulting from the terms and provisions of any lease or easement identified in Schedule A, and will include the following Exceptions unless cleared to the satisfaction of the Company:

1. Any defect, lien, encumbrance, adverse claim, or other matter that appears for the first time in the Public Records or is created, attaches, or is disclosed between the Commitment Date and the date on which all of the Schedule B, Part I-Requirements are met.

2. (a) Taxes or assessments that are not shown as existing liens by the records of any taxing authority that levies taxes or assessments on real property or by the Public Records; (b) proceedings by a public agency that may result in taxes or assessments, or notices of such proceedings, whether or not shown by the records of such agency or by the Public Records.

3. Any facts, rights, interests, or claims that are not shown by the Public Records but that could be ascertained by an inspection of the Land or that may be asserted by persons in possession of the Land.

4. Easements, liens or encumbrances, or claims thereof, not shown by the Public Records.

5. Any encroachment, encumbrance, violation, variation, or adverse circumstance affecting the Title that would be disclosed by an accurate and complete land survey of the Land and not shown by the Public Records.

6. (a) Unpatented mining claims; (b) reservations or exceptions in patents or in Acts authorizing the issuance thereof; (c) water rights, claims or title to water, whether or not the matters excepted under (a), (b), or (c) are shown by the Public Records.

7. General and special taxes and assessments for the fiscal year 2021-2022, a lien not yet due or payable.

8. Supplemental taxes for the year 2019-2020 assessed pursuant to Chapter 3.5 commencing with Section 75 of the California Revenue and Taxation Code.

Copyright 2006-2016 American Land Title Association. All rights reserved.

The use of this Form (or any derivative thereof) is restricted to ALTA licensees and ALTA members in good standing as of the date of use. All other uses are prohibited. Reprinted under license from the American Land Title Association.

First Installment: $ 450.19, DELINQUENT
Penalty: $ 45.01
Second Installment: $ 450.19, DELINQUENT
Penalty: $ 83.07
Tax Rate Area: 004-001
A. P. No.: 117-142-017

(Affects Parcel 3)

9. Supplemental taxes for the year 2019-2020 assessed pursuant to Chapter 3.5 commencing with Section 75 of the California Revenue and Taxation Code.
First Installment: $ 260.91, DELINQUENT
Penalty: $ 26.09
Second Installment: $ 260.91, DELINQUENT
Penalty: $ 64.15
Tax Rate Area: 004-001
A. P. No.: 117-142-017

(Affects Parcel 2)

10. The lien of supplemental taxes, if any, assessed pursuant to Chapter 3.5 commencing with Section 75 of the California Revenue and Taxation Code.

11. A right of way reserved to the South Riverside Land and Water Company, its successors or assigns, for the construction and maintenance of all necessary water pipes, ditches, flumes and conduits, for all purposes of irrigation and domestic use; the exact location thereof not being disclosed by the records.

(Affects Parcels 2 and 3)

12. The effect of an Agreement relating to a party wall on the Northerly line of the land adjoining on the South, executed by T.S. McNair and Helen V. McNair, husband and wife, as owners of the property herein described, and Alfred C. Wilson and Opal M. Wilson, husband and wife, as owners of said adjoining property, recorded January 27, 1954 in Book 1548, Page 565 of Official Records of Riverside County, California. Reference hereby being made to the record for full particulars.

(Affects Parcels 2 and 3)

13. Covenants, conditions, restrictions and easements in the document recorded February 14, 1969 as Instrument No. 14660 of Official Records, which provide that a violation thereof shall not defeat or render invalid the lien of any first mortgage or deed of trust made in good faith and for value, but deleting any covenant, condition or restriction indicating a preference, limitation or discrimination based on race, color, religion, sex, handicap, familial status, national origin, sexual orientation, marital status, ancestry, source of income or disability, to the extent such covenants, conditions or restrictions violate Title 42, Section 3604(c), of the United States Codes or Section 12955 of the California Government Code. Lawful restrictions under state and federal law on the age of occupants in senior housing or housing for older persons shall not be construed as restrictions based on familial status.

Document re-recorded March 5, 1969 as Instrument No. 21740 and June 4, 1973 as Instrument No. 72014, both of Official Records.

Copyright 2006-2016 American Land Title Association. All rights reserved.

The use of this Form (or any derivative thereof) is restricted to ALTA licensees and ALTA members in good standing as of the date of use. All other uses are prohibited. Reprinted under license from the American Land Title Association.

(Affects Washburn Avenue)

14. The fact that the land lies within the boundaries of the Corona Downtown Redevelopment Project Area, as disclosed by the document recorded January 12, 1970 as Instrument No. 2791 of Official Records.

(Affects Parcels 2 and 3)

15. The effect of a map purporting to show the land and other property, filed in Book 61, Page 25 of Record of Surveys.

(Affects Parcels 2 and 3)

16. The rights, if any, of a city, public utility or special district to preserve a public easement in Washburn Avenue (now known as Main Street) as the same was vacated by the document recorded November 10, 1970 as Instrument No. 113229 of Official Records.

(Affects Parcels 2 and 3)

17. An easement for street purposes and incidental purposes, recorded September 28, 1970 as Instrument No. 95429 and December 1, 1970 as Instrument No. 120461, both of Official Records.
In Favor of: City of Corona
Affects: The land

(Affects Parcels 2 and 3)

18. The effect of pole lines and underground utilities as evidenced by a physical inspection of the herein described property.

(Affects Parcels 2 and 3)

19. An easement for utilities and rights of way and incidental purposes, recorded June 30, 1993 as Instrument No. 252481 of Official Records.
In Favor of: City of Corona
Affects: The land

(Affects Parcels 2 and 3)

20. The fact that the land lies within the boundaries of the Downtown Redevelopment Project Area, as disclosed by the document recorded October 17, 2003 as Instrument No. 2003-816707 of Official Records.

21. The fact that the land lies within the boundaries of the Merged Redevelopment Project Area, as disclosed by the document recorded December 31, 2009 as Instrument No. 2009-0673811 of Official Records.

22. The effect of a deed dated July 09, 2019, executed by Moises D. Chambi, as President of Mosa Management Inc., a California corporation, as Grantor, to Israel P. Chambi, M.D., as a married man with right of survivorship, as Grantee, recorded July 19, 2019, as Instrument No. 2019-0270503 of Official Records.

Copyright 2006-2016 American Land Title Association. All rights reserved.

The use of this Form (or any derivative thereof) is restricted to ALTA licensees and ALTA members in good standing as of the date of use. All other uses are prohibited. Reprinted under license from the American Land Title Association.

NOTE: The Company will require an Affidavit of Execution and Delivery of Deed executed by the grantor in the presence of a First American notary or other satisfactory proof that the deed was valid prior to removing this exception or insuring the contemplated transaction.

23. Any defects, liens, encumbrances or other matters which name parties with the same or similar names as Israel P. Chambi, M.D.. The name search necessary to ascertain the existence of such matters has not been completed. In order to complete this preliminary report or commitment, we will require a statement of information.

24. Rights of the public in and to that portion of the Land lying within Fourth Street.

(Affects Parcel 1)

25. We find no outstanding voluntary liens of record affecting subject property. An inquiry should be made concerning the existence of any unrecorded lien or other indebtedness which could give rise to any security interest in the subject property.

26. Water rights, claims or title to water, whether or not shown by the Public Records.

27. Rights of parties in possession.

Copyright 2006-2016 American Land Title Association. All rights reserved.

The use of this Form (or any derivative thereof) is restricted to ALTA licensees and ALTA members in good standing as of the date of use. All other uses are prohibited. Reprinted under license from the American Land Title Association.

ALERT - CA Senate Bill 2 imposes an additional fee of $75 up to $225 at the time of recording on certain transactions effective January 1, 2018. Please contact your First American Title representative for more information on how this may affect your closing.

NOTE to proposed insured lender only: No Private transfer fee covenant, as defined in Federal Housing Finance Agency Final Rule 12 CFR Part 1228, that was created and first appears in the Public Records on or after February 8, 2011, encumbers the Title except as follows: None

(Affects Parcel 1)

1. Taxes for proration purposes only for the fiscal year 2020-2021.

First Installment:	$1,959.26, PAID
Second Installment:	$1,959.26, PAID
Tax Rate Area:	004-001
APN:	117-142-016

(Affects Parcel 3)

2. Taxes for proration purposes only for the fiscal year 2020-2021.

First Installment:	$1,932.48, PAID
Second Installment:	$1,932.48, PAID
Tax Rate Area:	004-001
APN:	117-142-017

(Affects Parcel 2)

3. Taxes for proration purposes only for the fiscal year 2020-2021.

First Installment:	$1,283.62, PAID
Second Installment:	$1,283.62, PAID
Tax Rate Area:	004-001
APN:	117-103-027

(Affects Parcel 1)

4. Supplemental taxes for the year 2019-2020 assessed pursuant to Chapter 3.5 commencing with Section 75 of the California Revenue and Taxation Code.

First Installment:	$ 0.00, NO TAX DUE
Penalty:	$ 0.00
Second Installment:	$ 0.00, NO TAX DUE
Penalty:	$ 0.00
Tax Rate Area:	004-001
A. P. No.:	117-103-027

(Affects Parcel 1)

Copyright 2006-2016 American Land Title Association. All rights reserved.

The use of this Form (or any derivative thereof) is restricted to ALTA licensees and ALTA members in good standing as of the date of use. All other uses are prohibited. Reprinted under license from the American Land Title Association.

5. According to the latest available equalized assessment roll in the office of the county tax assessor, there is located on the land a(n) Commercial Structure known as Situs Not Disclosed, Corona, California.

   (Affects Parcel 3)

6. According to the latest available equalized assessment roll in the office of the county tax assessor, there is located on the land a(n) Residential known as 332 Washburn Avenue, Corona, CA.

   (Affects Parcel 1)

7. According to the latest available equalized assessment roll in the office of the county tax assessor, there is located on the land a(n) Commercial Structure known as 410 South Main Street, Corona, CA.

   (Affects Parcel 2)

8. According to the public records, there has been no conveyance of the land within a period of twenty-four months prior to the date of this report, except as follows:

   None

9. This preliminary report/commitment was prepared based upon an application for a policy of title insurance that identified land by street address or assessor's parcel number only. It is the responsibility of the applicant to determine whether the land referred to herein is in fact the land that is to be described in the policy or policies to be issued.

The map attached, if any, may or may not be a survey of the land depicted thereon. First American Title Insurance Company expressly disclaims any liability for loss or damage which may result from reliance on this map except to the extent coverage for such loss or damage is expressly provided by the terms and provisions of this Commitment or the Policy, if any, to which the map is attached.

Copyright 2006-2016 American Land Title Association. All rights reserved.

The use of this Form (or any derivative thereof) is restricted to ALTA licensees and ALTA members in good standing as of the date of use. All other uses are prohibited. Reprinted under license from the American Land Title Association.

Exhibit A

File No.: NCS-1090922-SA1

The Land referred to herein below is situated in the City of Corona, County of Riverside, State of California, and is described as follows:

PARCEL 1:

LOT 1 IN BLOCK 168 OF SOUTH RIVERSIDE TOWNSITE, AS SHOWN BY MAP ON FILE IN BOOK 9, PAGE(S) 8 OF MAPS, RECORDS OF RIVERSIDE COUNTY, CALIFORNIA.

PARCEL 2:

LOTS 4 AND 5 IN BLOCK 154 OF THE SOUTH RIVERSIDE TOWNSITE, AS SHOWN BY MAP ON FILE IN BOOK 9, PAGE 8 OF MAPS, RECORDS OF SAN BERNARDINO COUNTY, CALIFORNIA;

TOGETHER WITH THAT PORTION OF THE WEST HALF OF WASHBURN AVENUE (NOW KNOWN AS MAIN STREET), ADJOINING SAID LOTS 4 AND 5 ON THE EAST, AS VACATED AND CLOSED TO PUBLIC USE BY RESOLUTION NO. 3818, RECORDED NOVEMBER 10, 1970 AS INSTRUMENT NO. 113229 OF OFFICIAL RECORDS OF RIVERSIDE COUNTY, CALIFORNIA.

TOGETHER WITH THAT PORTION OF PARCELS A AND B VACATED BY RESOLUTION NO. 91-122, RECORDED JUNE 30, 1993 AS INSTRUMENT NO. 252481 OF OFFICIAL RECORDS, THAT WOULD PASS BY OPERATION OF LAW.

PARCEL 3:

LOT 6 IN BLOCK 154 OF THE SOUTH RIVERSIDE TOWNSITE, AS SHOWN BY MAP ON FILE IN BOOK 9, PAGE 8 OF MAPS, RECORDS OF SAN BERNARDINO COUNTY, CALIFORNIA; TOGETHER WITH THAT PORTION OF PARCELS A AND B VACATED BY RESOLUTION NO. 91-122, RECORDED JUNE 30, 1993 AS INSTRUMENT NO. 252481 OF OFFICIAL RECORDS, THAT WOULD PASS BY OPERATION OF LAW.

For conveyancing purposes only: APN 117-103-027 (Affects Parcel 1)
117-142-017 (Affects Parcel 2)
117-142-016 (Affects Parcel 3)

Copyright 2006-2016 American Land Title Association. All rights reserved.

The use of this Form (or any derivative thereof) is restricted to ALTA licensees and ALTA members in good standing as of the date of use. All other uses are prohibited. Reprinted under license from the American Land Title Association.

APPENDIX C
AERIAL PHOTOGRAPHS

Corona Site 2

410 S. Main Street

Corona, CA 92882

Inquiry Number: 6738740.11

November 05, 2021

The EDR Aerial Photo Decade Package

6 Armstrong Road, 4th floor
Shelton, CT 06484
Toll Free: 800.352.0050
www.edrnet.com

EDR Aerial Photo Decade Package

11/05/21

Site Name:

Corona Site 2
410 S. Main Street
Corona, CA 92882
EDR Inquiry # 6738740.11

Client Name:

EEC
One City Boulevard West, Suite 1800
Orange, CA 92868
Contact: Laura Holder

Environmental Data Resources, Inc. (EDR) Aerial Photo Decade Package is a screening tool designed to assist environmental professionals in evaluating potential liability on a target property resulting from past activities. EDR's professional researchers provide digitally reproduced historical aerial photographs, and when available, provide one photo per decade.

Search Results:

Year	Scale	Details	Source
2016	1"=500'	Flight Year: 2016	USDA/NAIP
2012	1"=500'	Flight Year: 2012	USDA/NAIP
2009	1"=500'	Flight Year: 2009	USDA/NAIP
2006	1"=500'	Flight Year: 2006	USDA/NAIP
1990	1"=500'	Flight Date: August 29, 1990	USDA
1989	1"=500'	Flight Date: August 03, 1989	USDA
1985	1"=500'	Flight Date: September 13, 1985	USDA
1975	1"=500'	Flight Date: August 01, 1975	USGS
1967	1"=500'	Flight Date: May 15, 1967	USDA
1961	1"=500'	Flight Date: June 17, 1961	USDA
1959	1"=500'	Flight Date: October 16, 1959	USDA
1953	1"=500'	Flight Date: September 23, 1953	USDA
1948	1"=500'	Flight Date: July 20, 1948	USGS
1938	1"=500'	Flight Date: May 30, 1938	USDA
1931	1"=500'	Flight Date: September 18, 1931	FAIR

When delivered electronically by EDR, the aerial photo images included with this report are for ONE TIME USE ONLY. Further reproduction of these aerial photo images is prohibited without permission from EDR. For more information contact your EDR Account Executive.

Disclaimer - Copyright and Trademark Notice

This Report contains certain information obtained from a variety of public and other sources reasonably available to Environmental Data Resources, Inc. It cannot be concluded from this Report that coverage information for the target and surrounding properties does not exist from other sources. NO WARRANTY EXPRESSED OR IMPLIED, IS MADE WHATSOEVER IN CONNECTION WITH THIS REPORT. ENVIRONMENTAL DATA RESOURCES, INC. SPECIFICALLY DISCLAIMS THE MAKING OF ANY SUCH WARRANTIES, INCLUDING WITHOUT LIMITATION, MERCHANTABILITY OR FITNESS FOR A PARTICULAR USE OR PURPOSE. ALL RISK IS ASSUMED BY THE USER. IN NO EVENT SHALL ENVIRONMENTAL DATA RESOURCES, INC. BE LIABLE TO ANYONE, WHETHER ARISING OUT OF ERRORS OR OMISSIONS, NEGLIGENCE, ACCIDENT OR ANY OTHER CAUSE, FOR ANY LOSS OF DAMAGE, INCLUDING, WITHOUT LIMITATION, SPECIAL, INCIDENTAL, CONSEQUENTIAL, OR EXEMPLARY DAMAGES. ANY LIABILITY ON THE PART OF ENVIRONMENTAL DATA RESOURCES, INC. IS STRICTLY LIMITED TO A REFUND OF THE AMOUNT PAID FOR THIS REPORT. Purchaser accepts this Report "AS IS". Any analyses, estimates, ratings, environmental risk levels or risk codes provided in this Report are provided for illustrative purposes only, and are not intended to provide, nor should they be interpreted as providing any facts regarding, or prediction or forecast of, any environmental risk for any property. Only a Phase I Environmental Site Assessment performed by an environmental professional can provide information regarding the environmental risk for any property. Additionally, the information provided in this Report is not to be construed as legal advice.

Copyright 2021 by Environmental Data Resources, Inc. All rights reserved. Reproduction in any media or format, in whole or in part, of any report or map of Environmental Data Resources, Inc., or its affiliates, is prohibited without prior written permission.

EDR and its logos (including Sanborn and Sanborn Map) are trademarks of Environmental Data Resources, Inc. or its affiliates. All other trademarks used herein are the property of their respective owners.


INQUIRY #: 6738740.11
YEAR: 2016
= 500'
N
EDR

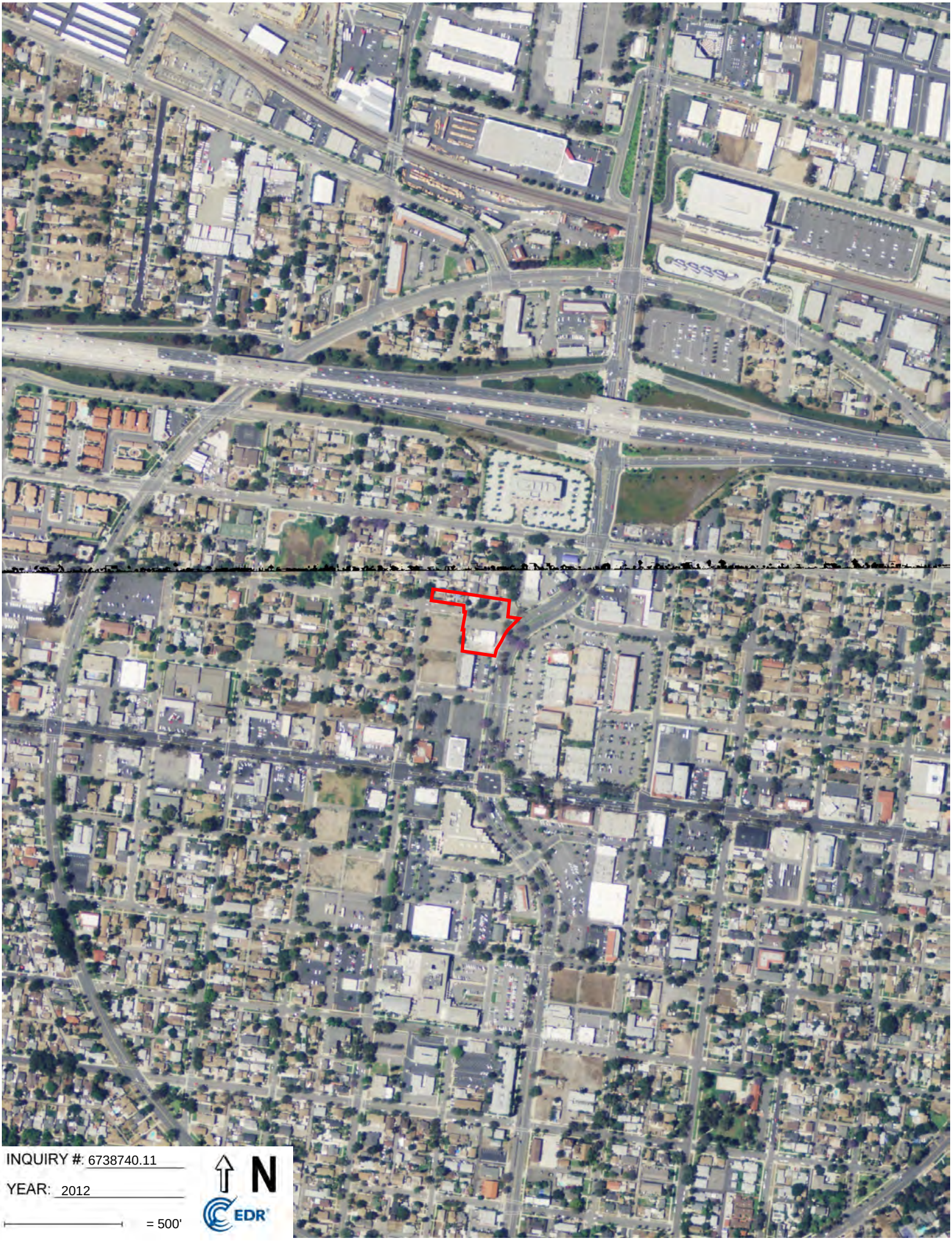
INQUIRY #: 6738740.11
YEAR: 2012
= 500'
N
EDR

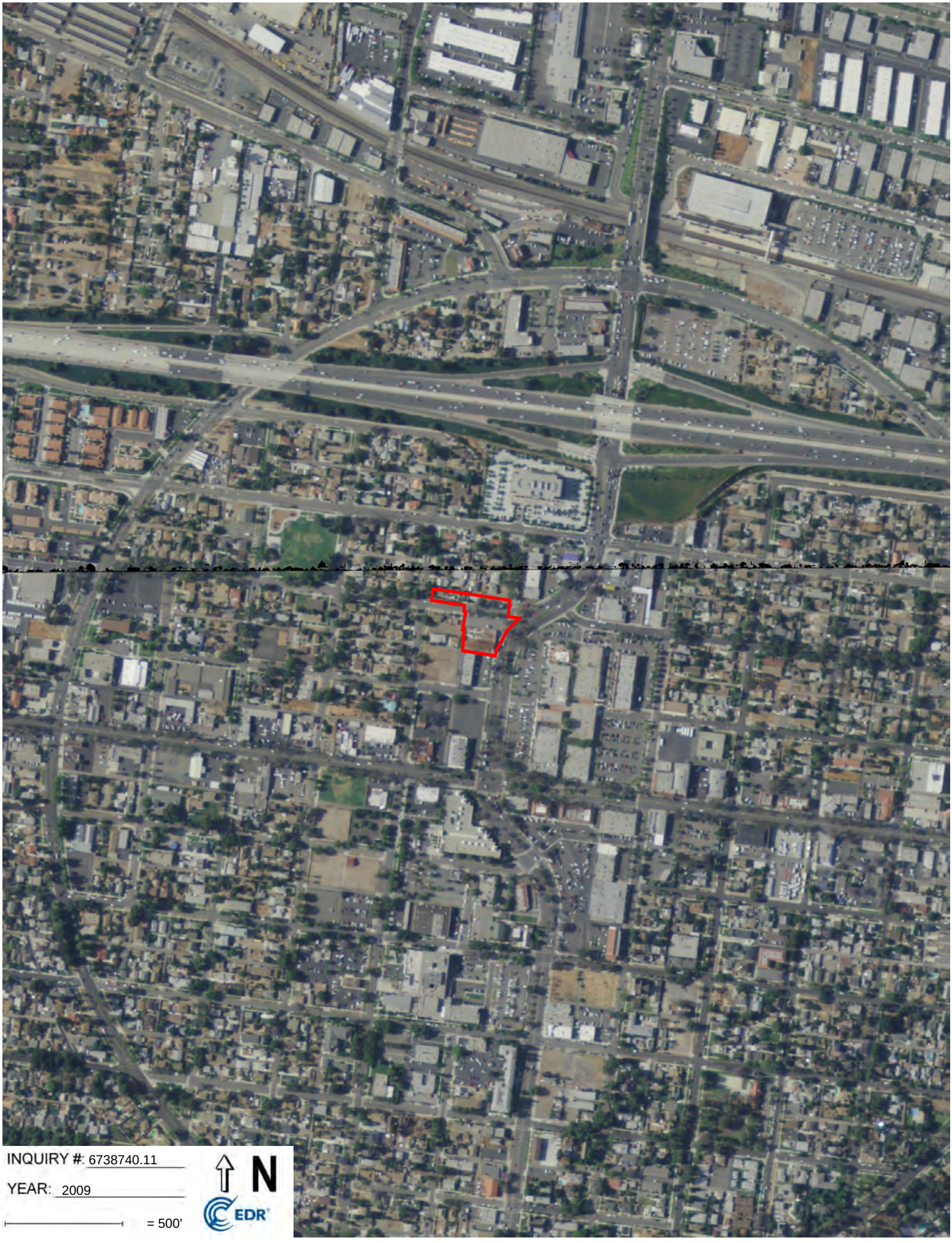
INQUIRY #: 6738740.11
YEAR: 2009
= 500'
N
EDR


INQUIRY #: 6738740.11
YEAR: 2006
= 500'
N
EDR


INQUIRY #: 6738740.11
YEAR: 1990
= 500'
N
EDR


INQUIRY #: 6738740.11
YEAR: 1989
= 500'
N
EDR


INQUIRY #: 6738740.11
YEAR: 1985
= 500'
N
EDR


INQUIRY #: 6738740.11
YEAR: 1975
= 500'
N
EDR


INQUIRY #: 6738740.11
YEAR: 1967
= 500'
N
EDR


INQUIRY #: 6738740.11
YEAR: 1961
= 500'
N
EDR


INQUIRY #: 6738740.11
YEAR: 1959
= 500'
N
EDR


INQUIRY #: 6738740.11
YEAR: 1953
= 500'
N
EDR


INQUIRY #: 6738740.11
YEAR: 1948
= 500'
N
EDR


INQUIRY #: 6738740.11
YEAR: 1938
= 500'
N
EDR



INQUIRY #: 6738740.11

YEAR: 1931

= 500'

N

EDR

APPENDIX D
HISTORICAL TOPOGRAPHIC MAPS

Corona Site 2

410 S. Main Street

Corona, CA 92882

Inquiry Number: 6738740.4

November 05, 2021

EDR Historical Topo Map Report

with QuadMatch™

6 Armstrong Road, 4th floor
Shelton, CT 06484
Toll Free: 800.352.0050
www.edrnet.com

EDR Historical Topo Map Report

11/05/21

Site Name:	Client Name:
Corona Site 2	EEC
410 S. Main Street	One City Boulevard West, Suite 1800
Corona, CA 92882	Orange, CA 92868
EDR Inquiry # 6738740.4	Contact: Laura Holder

EDR Topographic Map Library has been searched by EDR and maps covering the target property location as provided by EEC were identified for the years listed below. EDR's Historical Topo Map Report is designed to assist professionals in evaluating potential liability on a target property resulting from past activities. EDRs Historical Topo Map Report includes a search of a collection of public and private color historical topographic maps, dating back to the late 1800s.

Search Results:		*Coordinates:*	
P.O.#	NA	**Latitude:**	33.877531 33° 52' 39" North
Project:	Corona Site 2	**Longitude:**	-117.567601 -117° 34' 3" West
		UTM Zone:	Zone 11 North
		UTM X Meters:	447507.85
		UTM Y Meters:	3748721.93
		Elevation:	650.33' above sea level

Maps Provided:

2012	1942
1997	1902
1988	
1981, 1982	
1973	
1967	
1954	
1947	

Disclaimer - Copyright and Trademark Notice

This Report contains certain information obtained from a variety of public and other sources reasonably available to Environmental Data Resources, Inc. It cannot be concluded from this Report that coverage information for the target and surrounding properties does not exist from other sources. NO WARRANTY EXPRESSED OR IMPLIED, IS MADE WHATSOEVER IN CONNECTION WITH THIS REPORT. ENVIRONMENTAL DATA RESOURCES, INC. SPECIFICALLY DISCLAIMS THE MAKING OF ANY SUCH WARRANTIES, INCLUDING WITHOUT LIMITATION, MERCHANTABILITY OR FITNESS FOR A PARTICULAR USE OR PURPOSE. ALL RISK IS ASSUMED BY THE USER. IN NO EVENT SHALL ENVIRONMENTAL DATA RESOURCES, INC. BE LIABLE TO ANYONE, WHETHER ARISING OUT OF ERRORS OR OMISSIONS, NEGLIGENCE, ACCIDENT OR ANY OTHER CAUSE, FOR ANY LOSS OF DAMAGE, INCLUDING, WITHOUT LIMITATION, SPECIAL, INCIDENTAL, CONSEQUENTIAL, OR EXEMPLARY DAMAGES. ANY LIABILITY ON THE PART OF ENVIRONMENTAL DATA RESOURCES, INC. IS STRICTLY LIMITED TO A REFUND OF THE AMOUNT PAID FOR THIS REPORT. Purchaser accepts this Report "AS IS". Any analyses, estimates, ratings, environmental risk levels or risk codes provided in this Report are provided for illustrative purposes only, and are not intended to provide, nor should they be interpreted as providing any facts regarding, or prediction or forecast of, any environmental risk for any property. Only a Phase I Environmental Site Assessment performed by an environmental professional can provide information regarding the environmental risk for any property. Additionally, the information provided in this Report is not to be construed as legal advice.

Copyright 2021 by Environmental Data Resources, Inc. All rights reserved. Reproduction in any media or format, in whole or in part, of any report or map of Environmental Data Resources, Inc., or its affiliates, is prohibited without prior written permission.

EDR and its logos (including Sanborn and Sanborn Map) are trademarks of Environmental Data Resources, Inc. or its affiliates. All other trademarks used herein are the property of their respective owners.

Topo Sheet Key

This EDR Topo Map Report is based upon the following USGS topographic map sheets.

2012 Source Sheets



Corona North
2012
7.5-minute, 24000



Corona South
2012
7.5-minute, 24000

1997 Source Sheets



Corona South
1997
7.5-minute, 24000
Aerial Photo Revised 1994

1988 Source Sheets



Corona South
1988
7.5-minute, 24000
Aerial Photo Revised 1987

1981, 1982 Source Sheets



Corona North
1981
7.5-minute, 24000
Aerial Photo Revised 1978



Corona South
1982
7.5-minute, 24000
Aerial Photo Revised 1980

Topo Sheet Key

This EDR Topo Map Report is based upon the following USGS topographic map sheets.

1973 Source Sheets



Corona South
1973
7.5-minute, 24000
Aerial Photo Revised 1973



Corona North
1973
7.5-minute, 24000
Aerial Photo Revised 1973

1967 Source Sheets



Corona North
1967
7.5-minute, 24000
Aerial Photo Revised 1966



Corona South
1967
7.5-minute, 24000
Aerial Photo Revised 1966

1954 Source Sheets



Corona North
1954
7.5-minute, 24000
Aerial Photo Revised 1952



Corona South
1954
7.5-minute, 24000
Aerial Photo Revised 1952

1947 Source Sheets



CORONA
1947
15-minute, 50000

Topo Sheet Key

This EDR Topo Map Report is based upon the following USGS topographic map sheets.

1942 Source Sheets



Corona and Vicinity
1942
7.5-minute, 31680

1902 Source Sheets



Corona
1902
30-minute, 125000

Historical Topo Map

2012

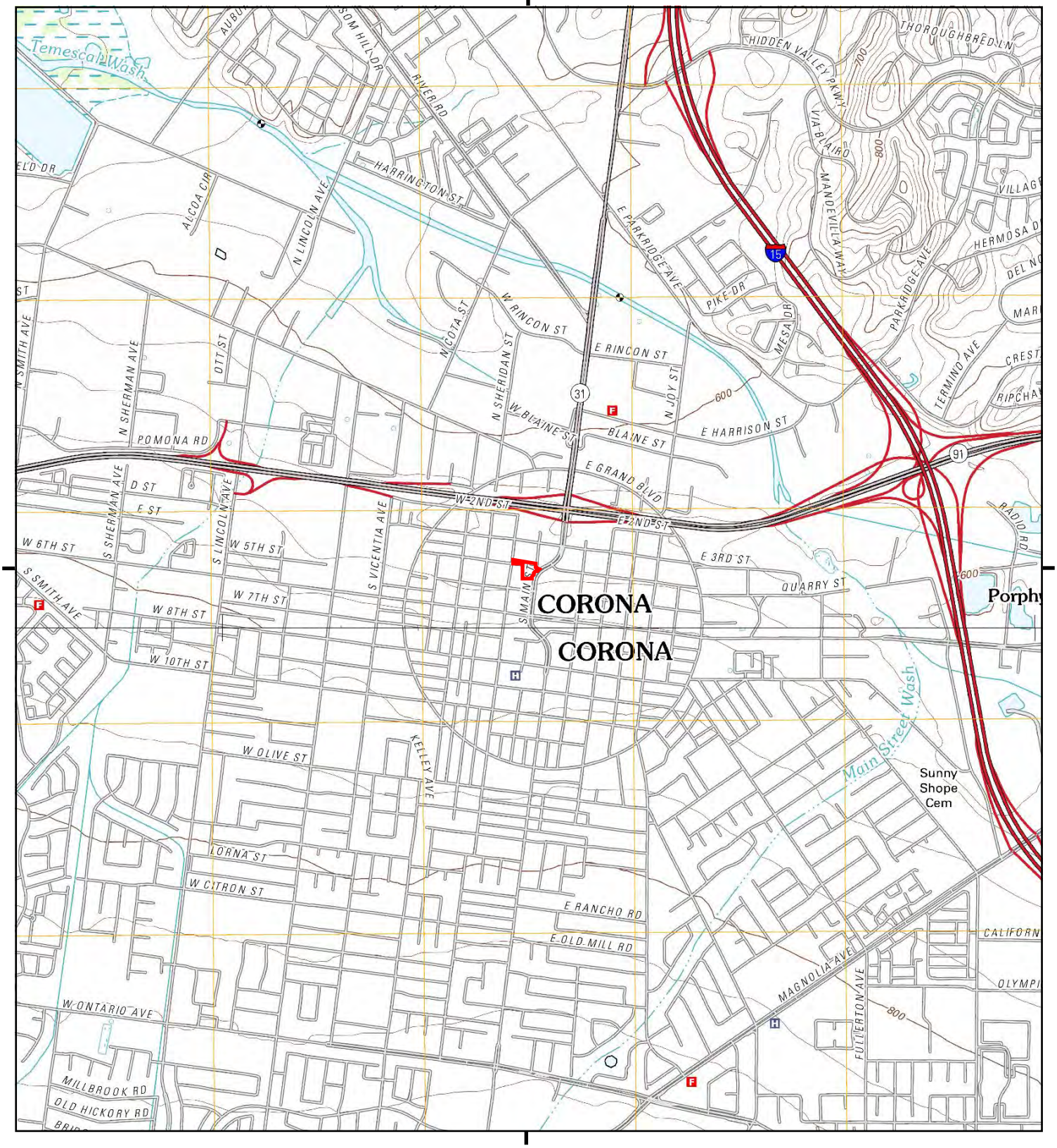

This report includes information from the following map sheet(s).

0 Miles 0.25 0.5 1 1.5

NW N NE
W E
SW S SE

TP, Corona North, 2012, 7.5-minute
S, Corona South, 2012, 7.5-minute

SITE NAME: Corona Site 2
ADDRESS: 410 S. Main Street
Corona, CA 92882
CLIENT: EEC

N

UNMAPPED

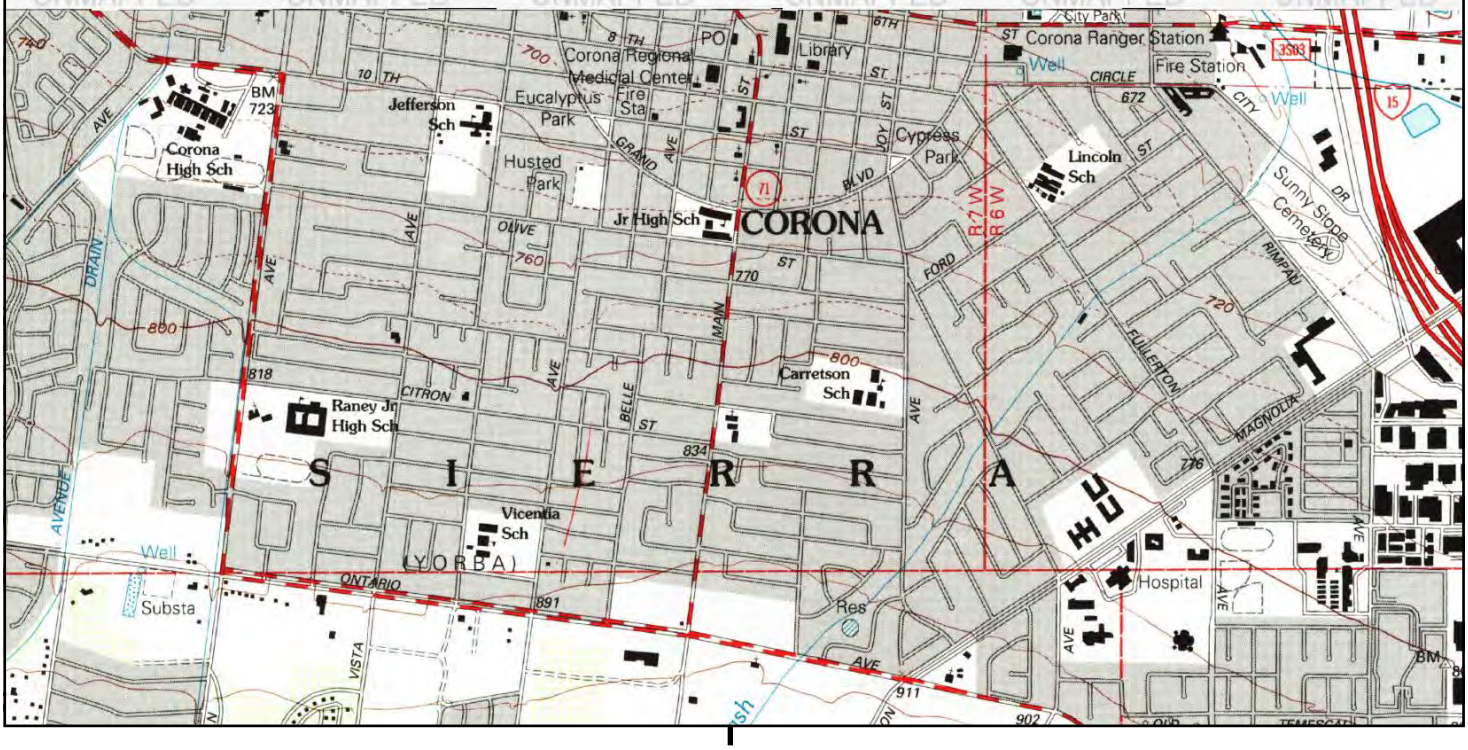

This report includes information from the following map sheet(s).

0 Miles 0.25 0.5 1 1.5

NW N NE
W E
SW S SE

S, Corona South, 1997, 7.5-minute

SITE NAME: Corona Site 2
ADDRESS: 410 S. Main Street
Corona, CA 92882
CLIENT: EEC

N

UNMAPPED

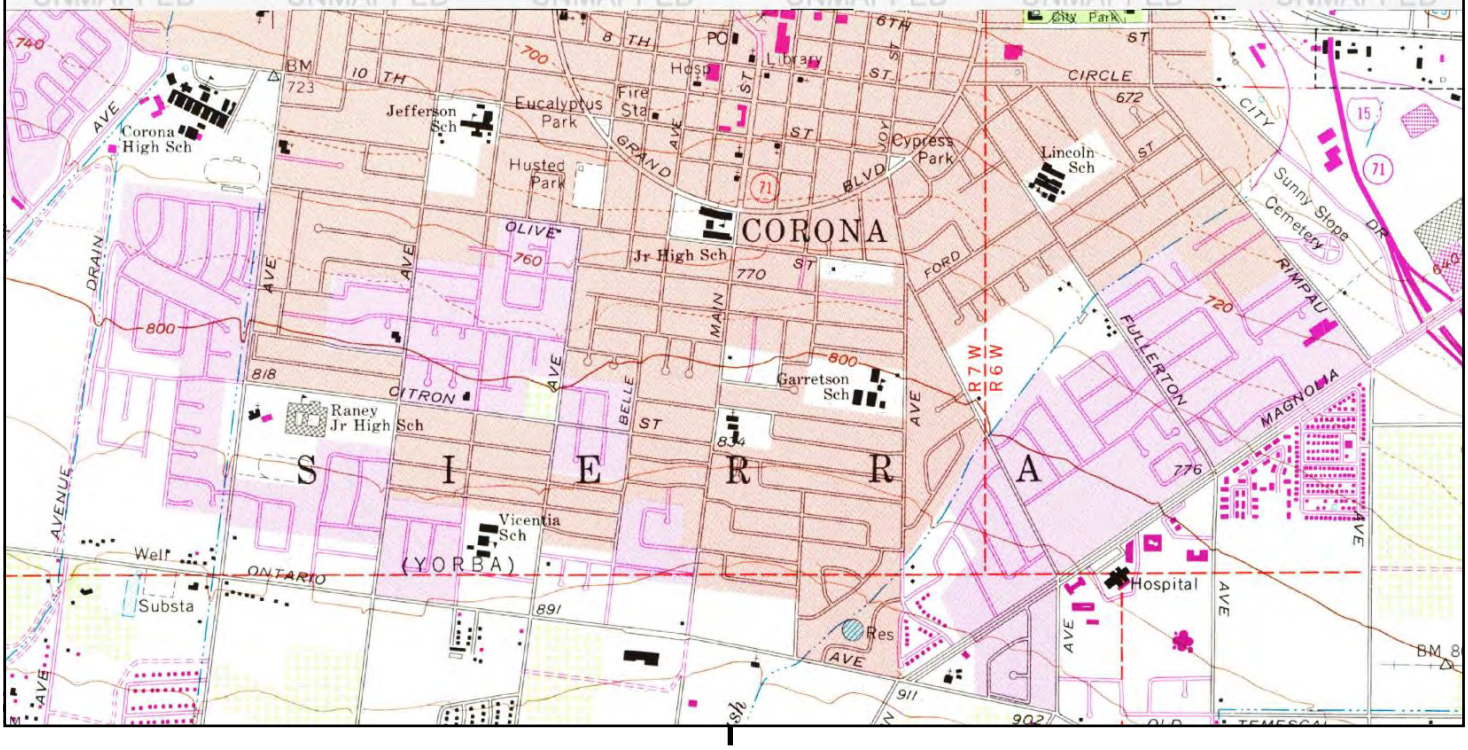

This report includes information from the following map sheet(s).

0 Miles 0.25 0.5 1 1.5

NW N NE
W E
SW S SE

S, Corona South, 1988, 7.5-minute

SITE NAME: Corona Site 2
ADDRESS: 410 S. Main Street
Corona, CA 92882
CLIENT: EEC

N

Historical Topo Map

1981, 1982

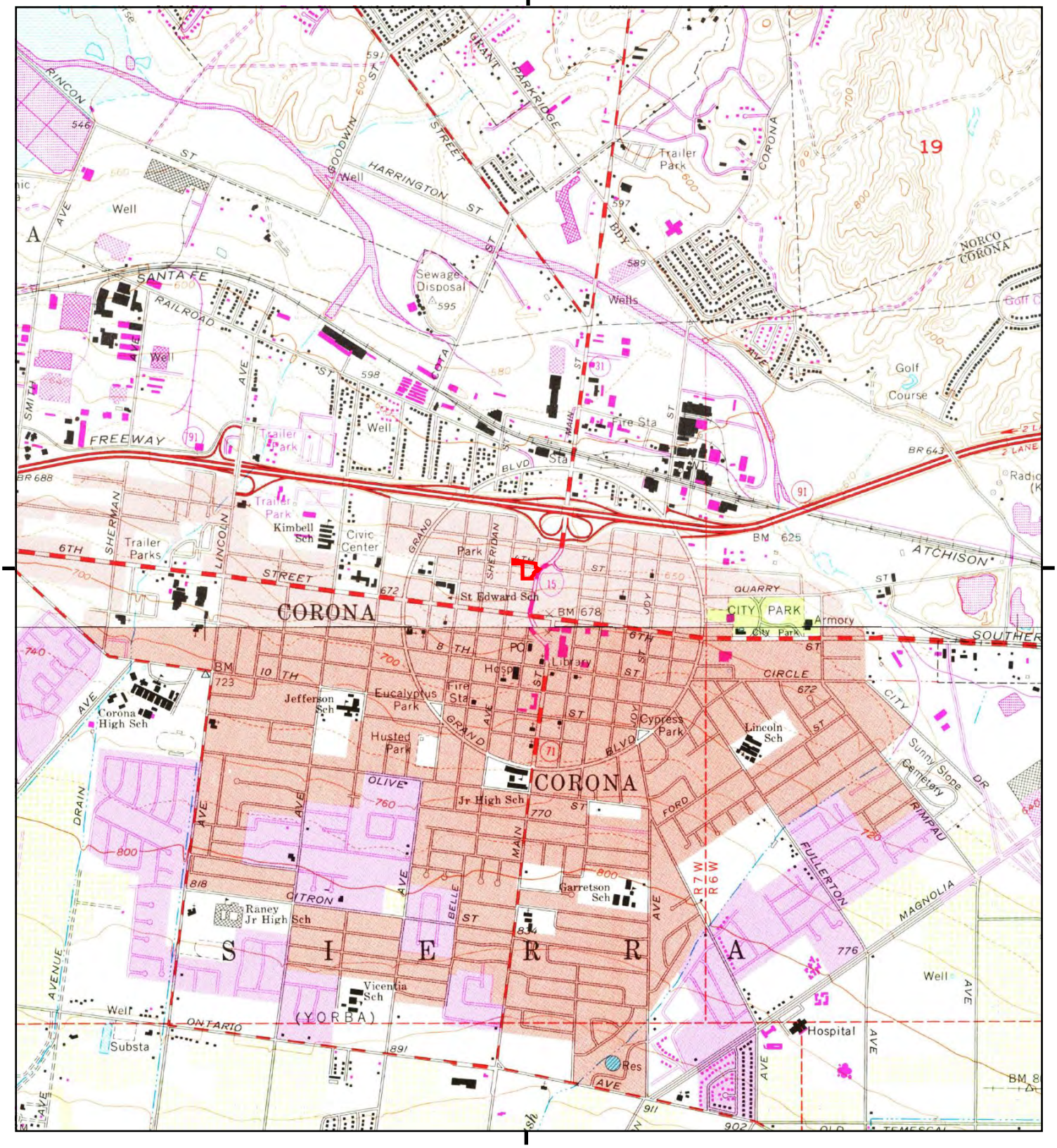

This report includes information from the following map sheet(s).

0 Miles 0.25 0.5 1 1.5

NW N NE
W E
SW S SE

TP, Corona North, 1981, 7.5-minute
S, Corona South, 1982, 7.5-minute

SITE NAME: Corona Site 2
ADDRESS: 410 S. Main Street
Corona, CA 92882
CLIENT: EEC

N

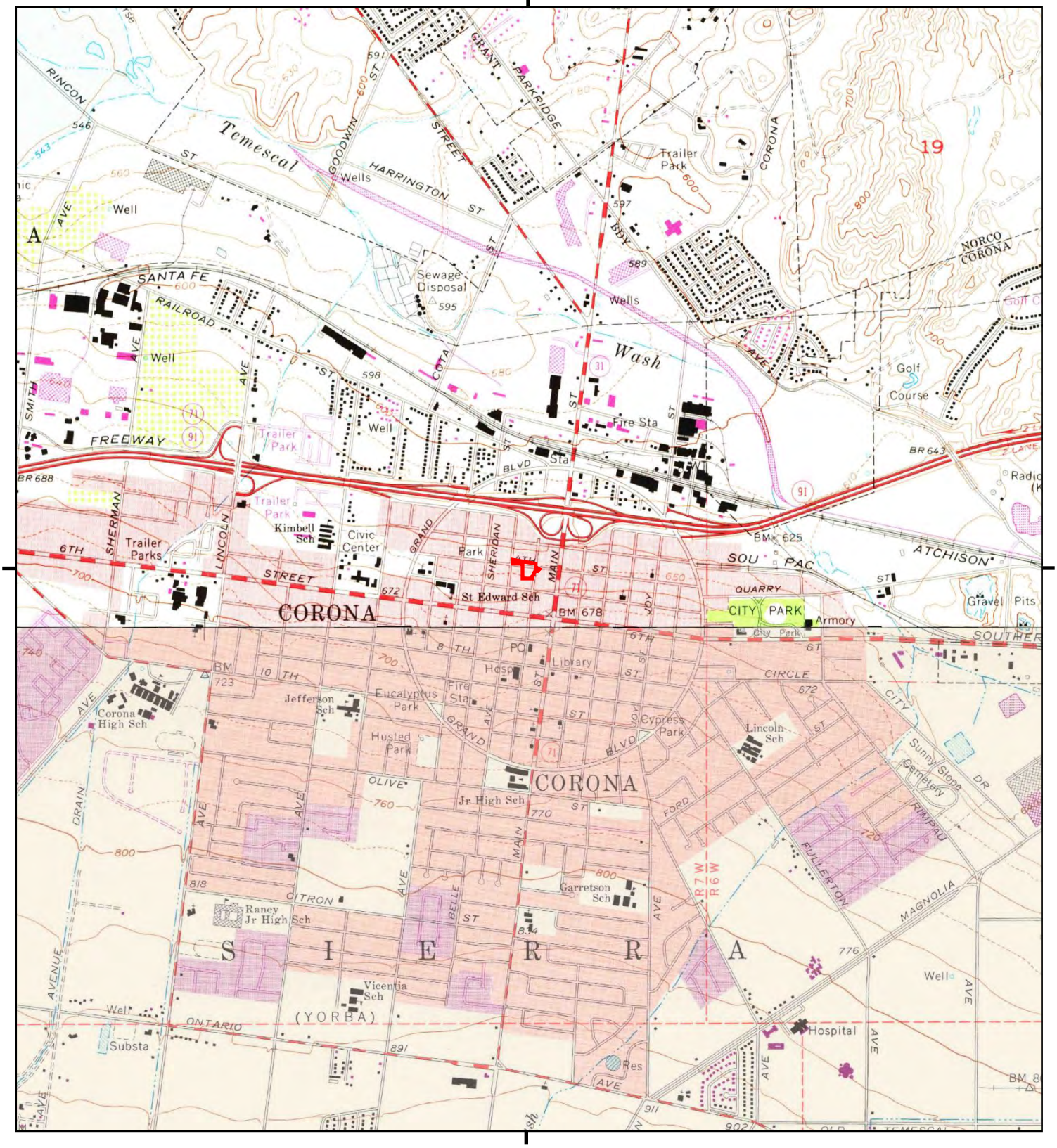

This report includes information from the following map sheet(s).

0 Miles 0.25 0.5 1 1.5

NW N NE
W E
SW S SE

TP, Corona North, 1973, 7.5-minute
S, Corona South, 1973, 7.5-minute

SITE NAME: Corona Site 2
ADDRESS: 410 S. Main Street
Corona, CA 92882
CLIENT: EEC

N

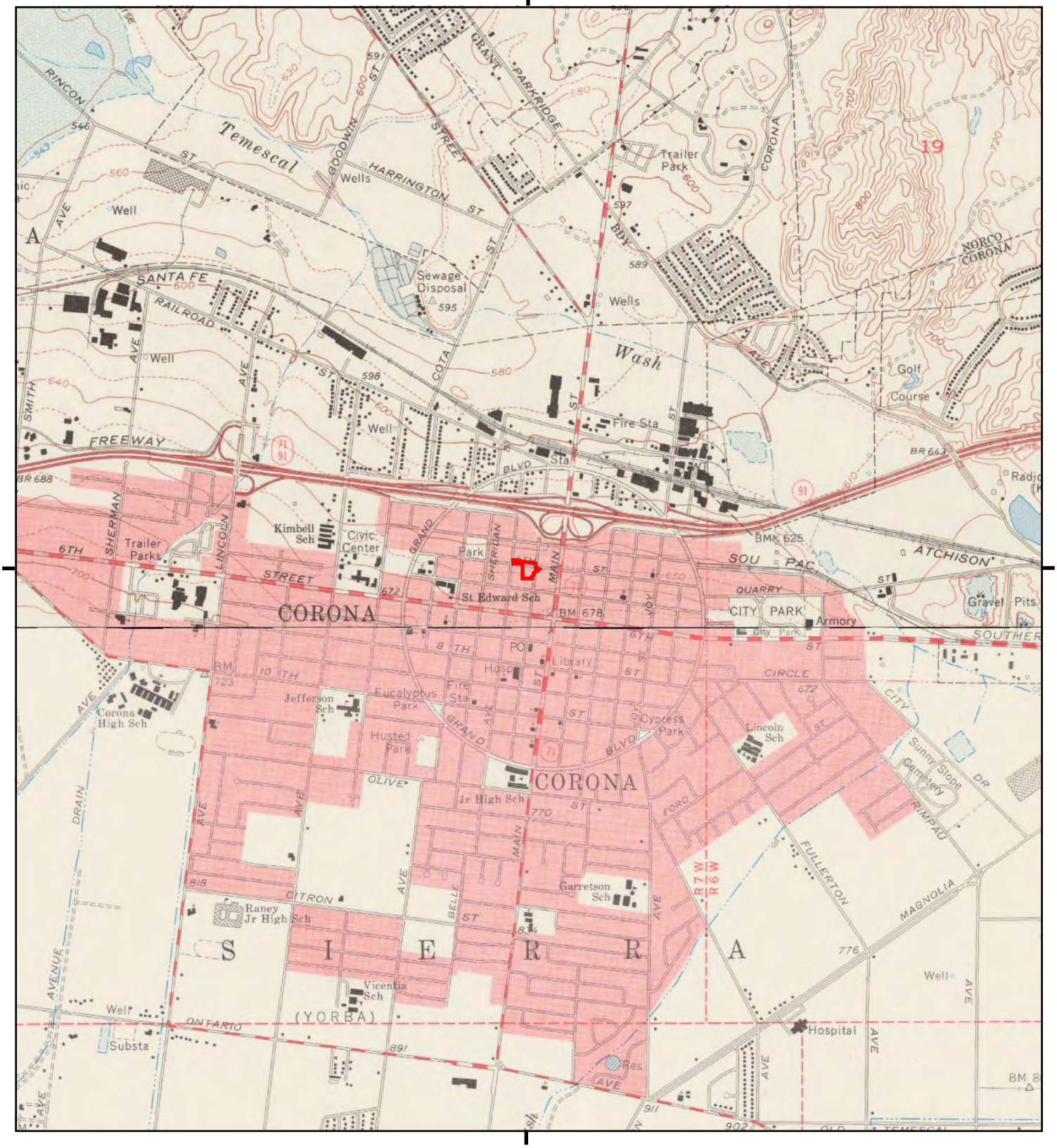

This report includes information from the following map sheet(s).

0 Miles 0.25 0.5 1 1.5

NW N NE
W E
SW S SE

TP, Corona North, 1967, 7.5-minute
S, Corona South, 1967, 7.5-minute

SITE NAME: Corona Site 2
ADDRESS: 410 S. Main Street
Corona, CA 92882
CLIENT: EEC

N

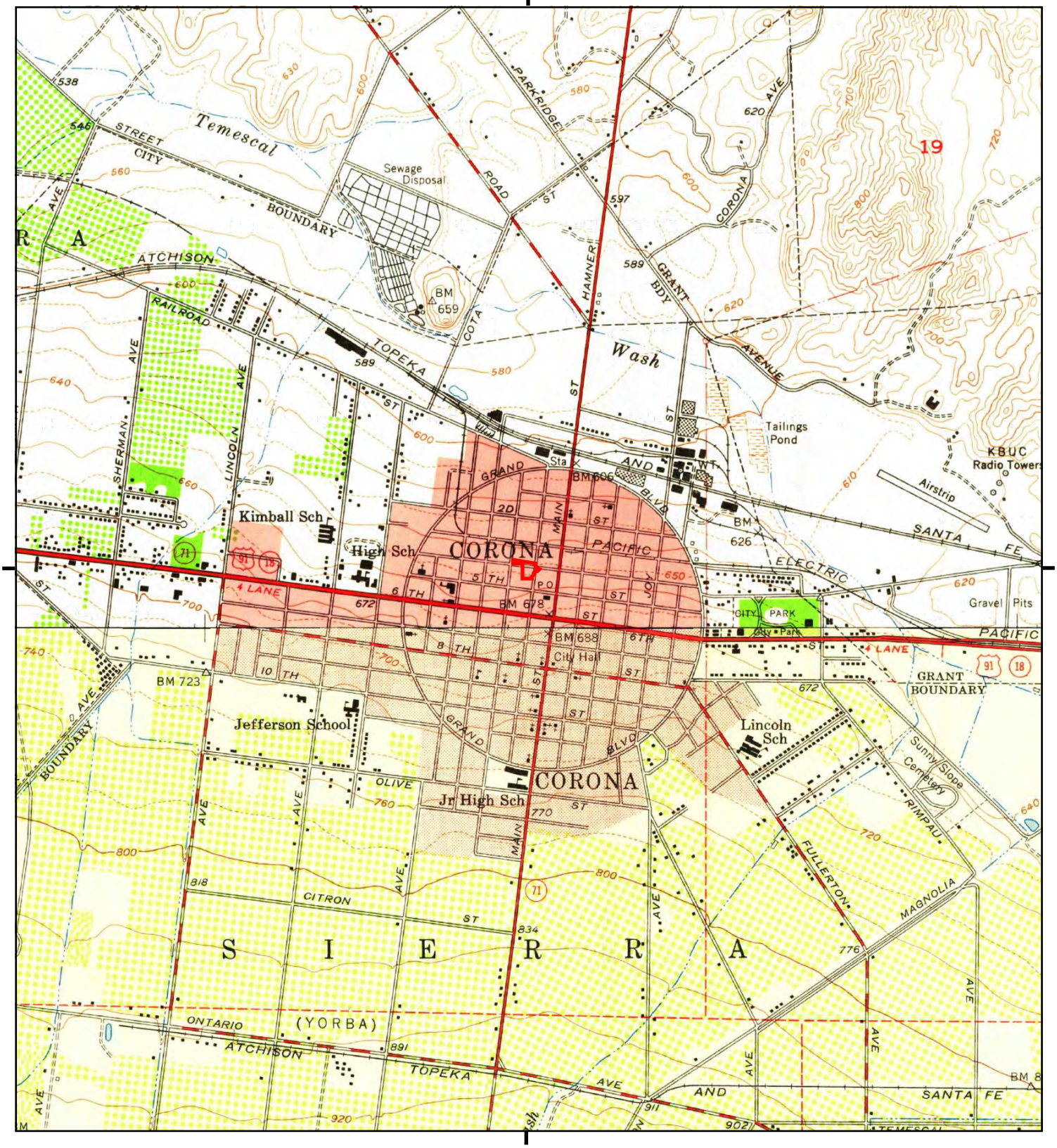

This report includes information from the following map sheet(s).

0 Miles 0.25 0.5 1 1.5

NW N NE
W E
SW S SE

TP, Corona North, 1954, 7.5-minute
S, Corona South, 1954, 7.5-minute

SITE NAME: Corona Site 2
ADDRESS: 410 S. Main Street
Corona, CA 92882
CLIENT: EEC

N

Historical Topo Map

1947

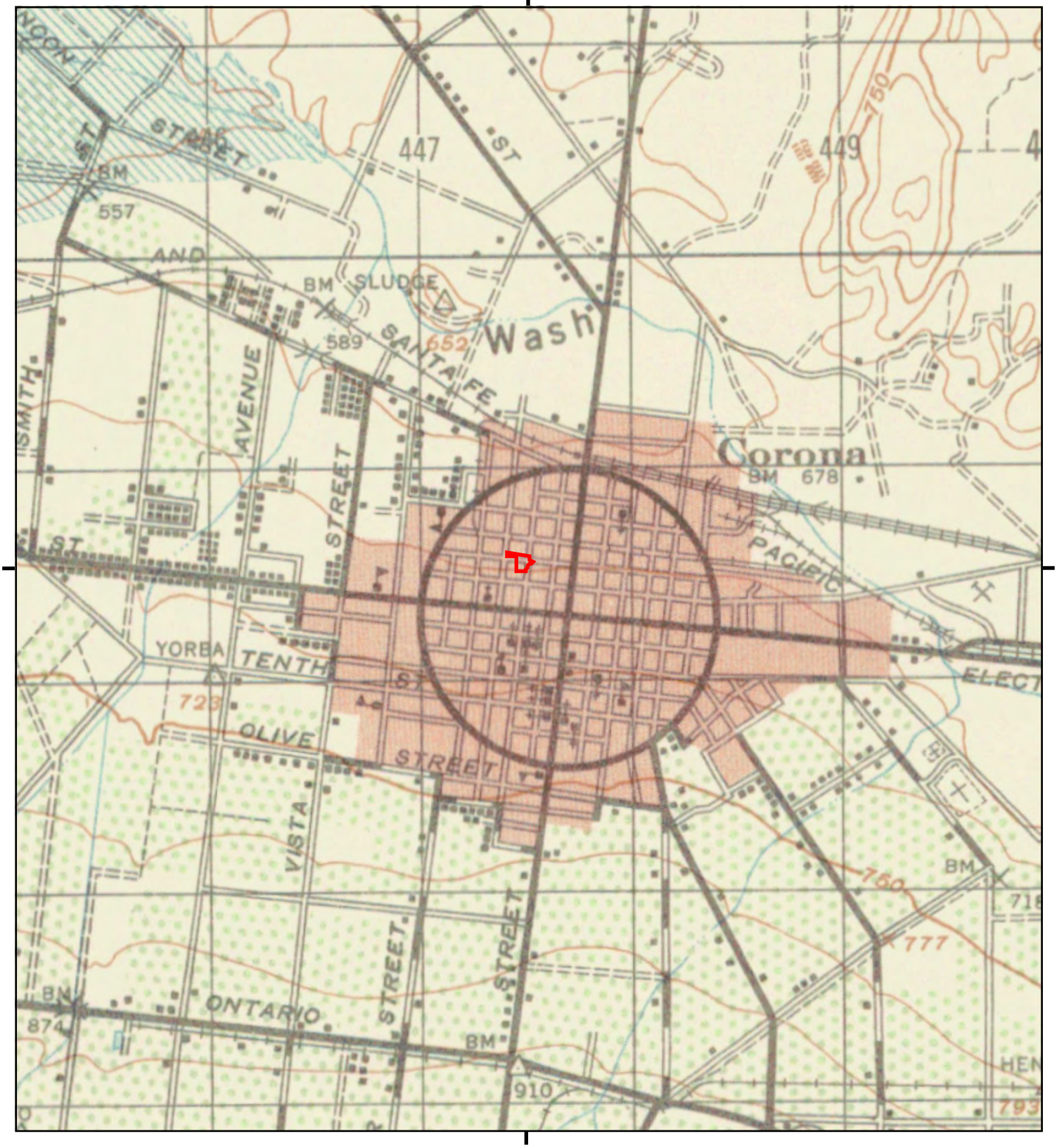

This report includes information from the following map sheet(s).

0 Miles 0.25 0.5 1 1.5

NW N NE
W E
SW S SE

TP, CORONA, 1947, 15-minute

SITE NAME: Corona Site 2
ADDRESS: 410 S. Main Street
Corona, CA 92882
CLIENT: EEC

N

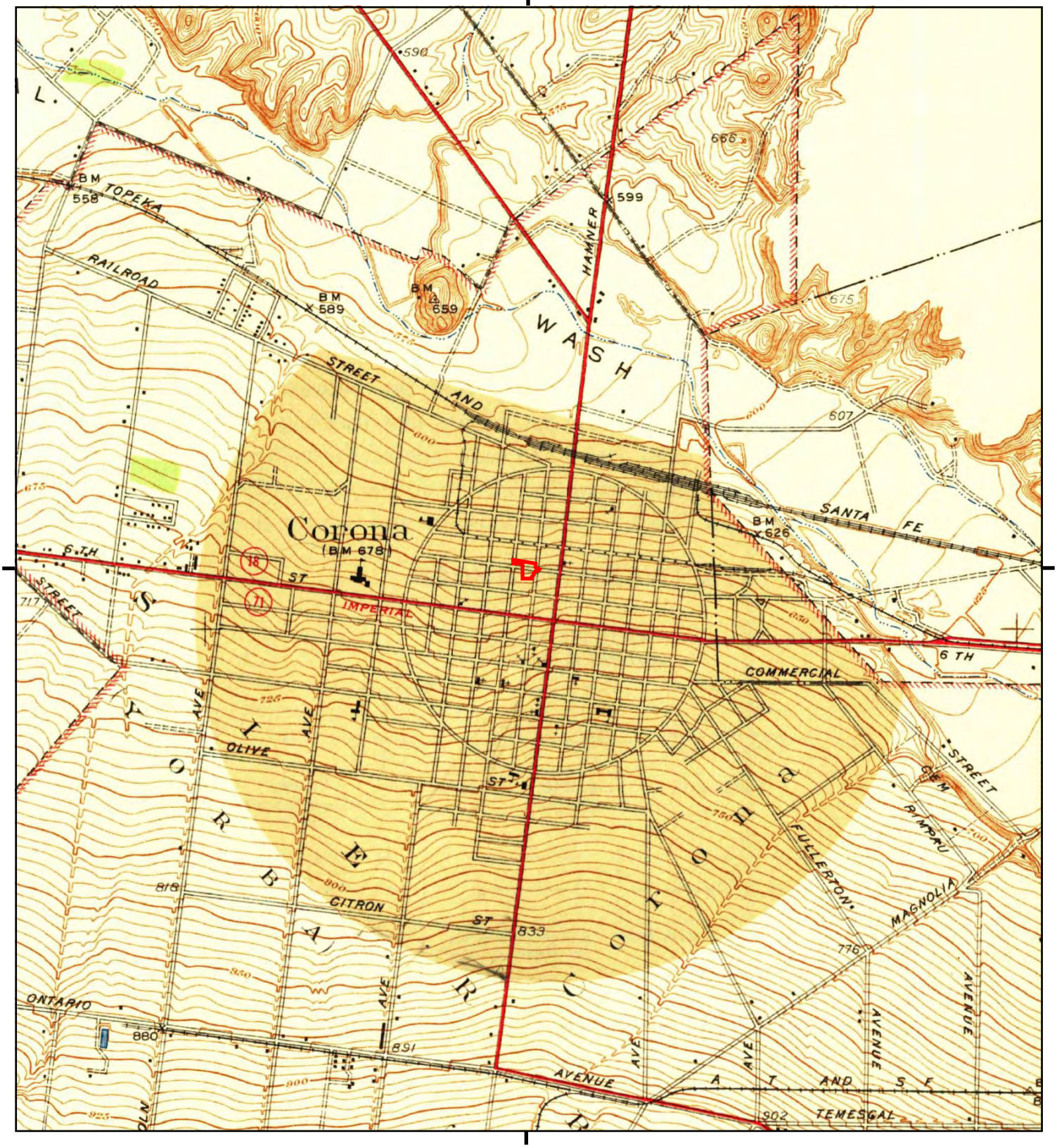

This report includes information from the following map sheet(s).

0 Miles 0.25 0.5 1 1.5

NW N NE
W E
SW S SE

TP, Corona and Vicinity, 1942, 7.5-minute

SITE NAME: Corona Site 2
ADDRESS: 410 S. Main Street
Corona, CA 92882
CLIENT: EEC

N

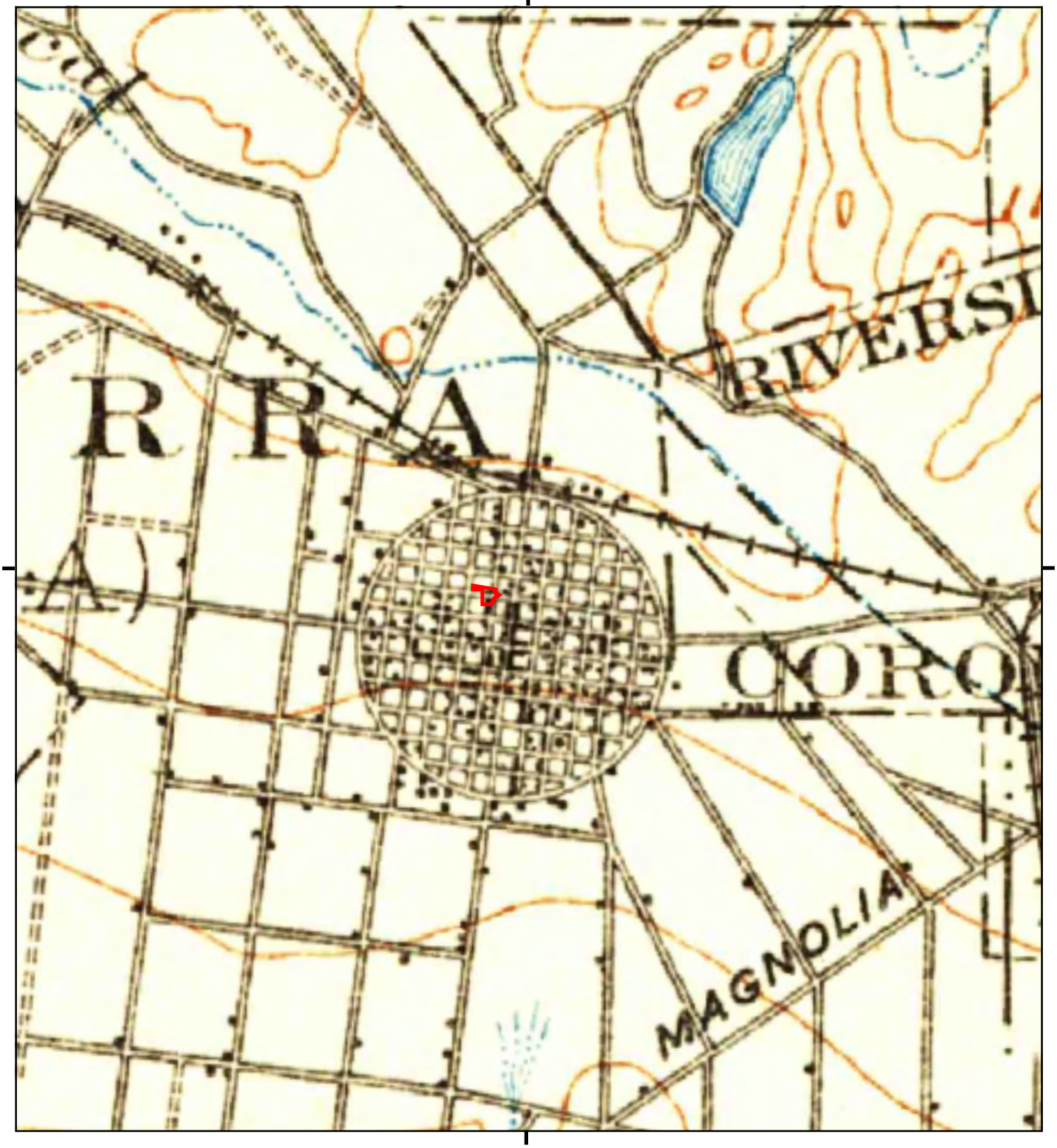

This report includes information from the following map sheet(s).

0 Miles 0.25 0.5 1 1.5

NW N NE
W E
SW S SE

TP, Corona, 1902, 30-minute

SITE NAME: Corona Site 2
ADDRESS: 410 S. Main Street
Corona, CA 92882
CLIENT: EEC

N

APPENDIX E
CITY DIRECTORY REPORT

Corona Site 2
410 S. Main Street
Corona, CA 92882

Inquiry Number: 6738740.5
November 06, 2021

The EDR-City Directory Abstract

Environmental Data Resources Inc

6 Armstrong Road
Shelton, CT 06484
800.352.0050
www.edrnet.com

TABLE OF CONTENTS

SECTION

Executive Summary

Findings

City Directory Images

Thank you for your business.
Please contact EDR at 1-800-352-0050
with any questions or comments.

Disclaimer - Copyright and Trademark Notice

This Report contains certain information obtained from a variety of public and other sources reasonably available to Environmental Data Resources, Inc. It cannot be concluded from this Report that coverage information for the target and surrounding properties does not exist from other sources. **NO WARRANTY EXPRESSED OR IMPLIED, IS MADE WHATSOEVER IN CONNECTION WITH THIS REPORT. ENVIRONMENTAL DATA RESOURCES, INC. SPECIFICALLY DISCLAIMS THE MAKING OF ANY SUCH WARRANTIES, INCLUDING WITHOUT LIMITATION, MERCHANTABILITY OR FITNESS FOR A PARTICULAR USE OR PURPOSE. ALL RISK IS ASSUMED BY THE USER. IN NO EVENT SHALL ENVIRONMENTAL DATA RESOURCES, INC. BE LIABLE TO ANYONE, WHETHER ARISING OUT OF ERRORS OR OMISSIONS, NEGLIGENCE, ACCIDENT OR ANY OTHER CAUSE, FOR ANY LOSS OR DAMAGE, INCLUDING, WITHOUT LIMITATION, SPECIAL, INCIDENTAL, CONSEQUENTIAL, OR EXEMPLARY DAMAGES. ANY LIABILITY ON THE PART OF ENVIRONMENTAL DATA RESOURCES, INC. IS STRICTLY LIMITED TO A REFUND OF THE AMOUNT PAID FOR THIS REPORT.** Purchaser accepts this Report "AS IS". Any analyses, estimates, ratings, environmental risk levels or risk codes provided in this Report are provided for illustrative purposes only, and are not intended to provide, nor should they be interpreted as providing any facts regarding, or prediction orforecast of, any environmental risk for any property. Only a Phase I Environmental Site Assessment performed by an environmental professional can provide information regarding the environmental risk for any property. Additionally, the information provided in this Report is not to be construed as legal advice.

Copyright 2020 by Environmental Data Resources, Inc. All rights reserved. Reproduction in any media or format, in whole or in part, of any report or map of Environmental Data Resources, Inc. or its affiliates is prohibited without prior written permission.

EDR and its logos (including Sanborn and Sanborn Map) are trademarks of Environmental Data Resources, Inc. or its affiliates. All other trademarks used herein are the property of their respective owners.

EXECUTIVE SUMMARY

DESCRIPTION

Environmental Data Resources, Inc.'s (EDR) City Directory Abstract is a screening tool designed to assist environmental professionals in evaluating potential liability on a target property resulting from past activities. EDR's City Directory Abstract includes a search and abstract of available city directory data. For each address, the directory lists the name of the corresponding occupant at five year intervals.

Business directories including city, cross reference and telephone directories were reviewed, if available, at approximately five year intervals for the years spanning 1921 through 2017. This report compiles information gathered in this review by geocoding the latitude and longitude of properties identified and gathering information about properties within 660 feet of the target property.

A summary of the information obtained is provided in the text of this report.

RECORD SOURCES

EDR's Digital Archive combines historical directory listings from sources such as Cole Information and Dun & Bradstreet. These standard sources of property information complement and enhance each other to provide a more comprehensive report.

EDR is licensed to reproduce certain City Directory works by the copyright holders of those works. The purchaser of this EDR City Directory Report may include it in report(s) delivered to a customer. Reproduction of City Directories without permission of the publisher or licensed vendor may be a violation of copyright.

Data by
infoUSA®
Copyright©2008
All Rights Reserved

RESEARCH SUMMARY

The following research sources were consulted in the preparation of this report. An "X" indicates where information was identified in the source and provided in this report.

Year	Source	TP	Adjoining	Text Abstract	Source Image
2017	Cole Information Services	-	X	X	-
2014	Cole Information Services	-	X	X	-
	Cole Information Services	X	X	X	-
2009	Cole Information Services	-	X	X	-
	Cole Information Services	X	X	X	-
2004	Cole Information Services	X	X	X	-
2002	SBC PACIFIC BELL	-	X	X	-
	SBC PACIFIC BELL	X	X	X	-
2001	Haines & Company, Inc.	-	X	X	-
	Haines & Company, Inc.	X	X	X	-

EXECUTIVE SUMMARY

Year	Source	TP	Adjoining	Text Abstract	Source Image
1999	Cole Information Services	X	X	X	-
1996	Pacific Bell	-	X	X	-
	Pacific Bell	X	X	X	-
1994	Cole Information Services	X	X	X	-
1993	Pacific Bell	-	X	X	-
	Pacific Bell	X	X	X	-
1990	Pacific Bell	-	X	X	-
	Pacific Bell	X	X	X	-
1986	Pacific Bell Yellow Pages	-	X	X	-
1981	Pacific Telephone	-	X	X	-
	Pacific Telephone	X	X	X	-
1977	Pacific Telephone	-	X	X	-
	Pacific Telephone	X	X	X	-
1970	Pacific Telephone	-	X	X	-
1967	Luskey Brothers & Co.	-	X	X	-
	Luskey Brothers & Co.	X	X	X	-
1966	Luskey Brothers & Company Inc.	-	-	-	-
1961	Luskey Brothers & Co.	-	X	X	-
	Luskey Brothers & Co.	X	X	X	-
1960	Luskeys Brothers & Co., Publishers	-	-	-	-
1956	Luskey Brothers & Co.	-	X	X	-
	Luskey Brothers & Co.	X	X	X	-
1955	Luskeys Brothers Co., Publishers	-	-	-	-
1951	Los Angeles Directory Co.	-	-	-	-
1946	Southern California Telephone Company	-	-	-	-
1945	Los Angeles Directory Co.	-	-	-	-
1941	Pacific Directory Co.	-	X	X	-
	Pacific Directory Co.	X	X	X	-
1939	Pacific Directory Co.	-	X	X	-
1936	Los Angeles Directory Co.	-	X	X	-
1931	Southern California Telephone Co.	-	X	X	-
1930	Los Angeles Directory Co.	-	-	-	-
1927	Los Angeles Directory Co.	-	X	X	-
1925	Los Angeles Directory Co.	-	X	X	-
1924	Kaasen Directory Co.	-	X	X	-
1921	Riverside Directory Co.	-	X	X	-

EXECUTIVE SUMMARY

SELECTED ADDRESSES

The following addresses were selected by the client, for EDR to research. An "X" indicates where information was identified.

Address	*Type*	*Findings*
332 S. Washburn Avenue	Client Entered	
323 S. Belle Avenue	Client Entered	X
324 S. Main Street	Client Entered	X
320 S. Main Street	Client Entered	X
310 S. Main Street	Client Entered	X
401 S. Belle Avenue	Client Entered	X
407 S. Belle Avenue	Client Entered	X
411 S. Belle Avenue	Client Entered	X
350 S. Main Street	Client Entered	

FINDINGS

TARGET PROPERTY INFORMATION

ADDRESS

410 S. Main Street
Corona, CA 92882

FINDINGS DETAIL

Target Property research detail.

BELLE AVE

323 BELLE AVE

Year	*Uses*	*Source*
1941	Muratore Pete	Pacific Directory Co.

BELLE AVE S

323 BELLE AVE S

Year	*Uses*	*Source*
2001	VILLARREAL Jose 00 B	Haines & Company, Inc.
1967	Vara Lydia G Mrs	Luskey Brothers & Co.
1961	M PROFATA	Luskey Brothers & Co.
1956	Ray E L	Luskey Brothers & Co.

MAIN S

410 MAIN S

Year	*Uses*	*Source*
1990	CORONA MACHINE SHOP	Pacific Bell

MAIN ST S

410 MAIN ST S

Year	*Uses*	*Source*
1996	CARPET OUTLET THE	Pacific Bell

FINDINGS

S BELLE AVE

323 S BELLE AVE

Year	*Uses*	*Source*
2014	OCCUPANT UNKNOWN	Cole Information Services
	TANIA GONZALEZ	Cole Information Services
2009	OCCUPANT UNKNOWN	Cole Information Services
	TANIA GONZALEZ	Cole Information Services
2004	JOSE VILLARREAL	Cole Information Services
2002	Martinez Zaida	SBC PACIFIC BELL
1999	TANIA GONZALEZ	Cole Information Services

S MAIN ST

410 S MAIN ST

Year	*Uses*	*Source*
2004	CARPET OUTLET	Cole Information Services
	OCCUPANT UNKNOWN	Cole Information Services
2002	CARPET OUTLET THE	SBC PACIFIC BELL
2001	a CARPETOUTLETTHE	Haines & Company, Inc.
	WILSONAlfred	Haines & Company, Inc.
1999	CARPET OUTLET THE	Cole Information Services
	J & M DRAPERIES & UPHOLSTERY	Cole Information Services
1994	CALIFORNIA LIGHTING & SIGN SVC	Cole Information Services
	CARPETS BY LE DOUX	Cole Information Services
1993	Corona Iron Works	Pacific Bell
	Corona J	Pacific Bell
1981	Corona Machine Shop	Pacific Telephone
1977	DAVIS FABRICATORS INC	Pacific Telephone

S. Belle Avenue

323 S. Belle Avenue

Year	*Uses*	*Source*
2002	Martinez Zaida	SBC PACIFIC BELL
2001	VILLARREALJose 00 B	Haines & Company, Inc.

FINDINGS

Year	*Uses*	*Source*
1961	M PROFATA	Luskey Brothers & Co.
1956	Ray E L	Luskey Brothers & Co.
1941	Muratore Pete	Pacific Directory Co.

S. Washburn Avenue

332 S. Washburn Avenue

Year	*Uses*	*Source*

FINDINGS

ADJOINING PROPERTY DETAIL

The following Adjoining Property addresses were researched for this report. Detailed findings are provided for each address.

2ND W

212 2ND W

Year	Uses	Source
1939	Rojas Tony	Pacific Directory Co.

213 2ND W

Year	Uses	Source
1939	Serrano Santos	Pacific Directory Co.

214 2ND W

Year	Uses	Source
1939	Harris J P	Pacific Directory Co.

215 2ND W

Year	Uses	Source
1939	Lopez Albt	Pacific Directory Co.

217 2ND W

Year	Uses	Source
1939	Raya Leo	Pacific Directory Co.

219 2ND W

Year	Uses	Source
1939	Ysais Stella Mrs	Pacific Directory Co.

2ND ST W

201 2ND ST W

Year	Uses	Source
1967	Perez Manuel M Julia	Luskey Brothers & Co.

203 2ND ST W

Year	Uses	Source
1967	Felix Afelia Mrs	Luskey Brothers & Co.

FINDINGS

207 2ND ST W

Year	Uses	Source
1967	Granado Carmel	Luskey Brothers & Co.
1956	Granado Peter trucking	Luskey Brothers & Co.

212 2ND ST W

Year	Uses	Source
1956	Castillo Adolpho	Luskey Brothers & Co.
1941	Castro Pete	Pacific Directory Co.

213 2ND ST W

Year	Uses	Source
1956	Flores G H	Luskey Brothers & Co.
1941	Serrano Santo s	Pacific Directory Co.

214 2ND ST W

Year	Uses	Source
1941	Perez J P	Pacific Directory Co.

215 2ND ST W

Year	Uses	Source
1956	Vacant	Luskey Brothers & Co.
1941	Arango Saml	Pacific Directory Co.

216 2ND ST W

Year	Uses	Source
1956	Gallo R O	Luskey Brothers & Co.

217 2ND ST W

Year	Uses	Source
1956	Vacant	Luskey Brothers & Co.
1941	Valdez Atelno	Pacific Directory Co.

219 2ND ST W

Year	Uses	Source
1956	Puckett Gussie M	Luskey Brothers & Co.
1941	Rivera E V	Pacific Directory Co.

FINDINGS

3RD E

103 3RD E

Year	Uses	Source
2002	DELTACO	SBC PACIFIC BELL

3RD W

116 3RD W

Year	Uses	Source
1939	Ortiz Leon	Pacific Directory Co.

220 3RD W

Year	Uses	Source
2002	APARTMENTS	SBC PACIFIC BELL
	Ware John M	SBC PACIFIC BELL

260 3RD W

Year	Uses	Source
2002	APARTMENTS	SBC PACIFIC BELL
	Chavez Ariana	SBC PACIFIC BELL

3RD ST

201 3RD ST

Year	Uses	Source
1927	Vacant	Los Angeles Directory Co.

304 3RD ST

Year	Uses	Source
1927	LeGros H D	Los Angeles Directory Co.

312 3RD ST

Year	Uses	Source
1927	Hinojosa Enrique	Los Angeles Directory Co.

315 3RD ST

Year	Uses	Source
1927	Ferran Zena Mrs	Los Angeles Directory Co.

FINDINGS

3RD ST E

103 3RD ST E

Year	Uses	Source
1996	DEL TACO	Pacific Bell

105 3RD ST E

Year	Uses	Source
1967	Sals Richfield	Luskey Brothers & Co.

3RD ST W

101 3RD ST W

Year	Uses	Source
1996	YUM YUM DONUTS	Pacific Bell

103 3RD ST W

Year	Uses	Source
1967	Nevins Mobil Service	Luskey Brothers & Co.

107 3RD ST W

Year	Uses	Source
1996	A & M DESIGN PRINT	Pacific Bell
	EL RANCHO TORTILLERIA	Pacific Bell
1967	Don Leon Tortillas	Luskey Brothers & Co.

111 3RD ST W

Year	Uses	Source
1967	Ortiz Delores	Luskey Brothers & Co.
1956	Ortiz L C	Luskey Brothers & Co.

116 3RD ST W

Year	Uses	Source
1941	Ortiz L C	Pacific Directory Co.
1924	Ortiz Luciano	Kaasen Directory Co.

FINDINGS

220 3RD ST W

Year	Uses	Source
1996	101	Pacific Bell
	EL RANCHO TORTILLERIA	Pacific Bell

260 3RD ST W

Year	Uses	Source
1996	101	Pacific Bell
	Trapani Frank	Pacific Bell

4TH E

117 4TH E

Year	Uses	Source
2002	CORONA MALL SERVICE CENTER	SBC PACIFIC BELL
	LA COUMENSE BAKERY	SBC PACIFIC BELL

119 4TH E

Year	Uses	Source
2002	A & M DESIGN PRINT	SBC PACIFIC BELL

121 4TH E

Year	Uses	Source
2002	AMADOR L CORONA LAW	SBC PACIFIC BELL
	OFFICE	SBC PACIFIC BELL

4TH W

312 4TH W

Year	Uses	Source
1939	Telamontes Feliz	Pacific Directory Co.

318 4TH W

Year	Uses	Source
1939	Avalos G R	Pacific Directory Co.

FINDINGS

321 4TH W

Year	Uses	Source
2002	CASITA ELECTRIC	SBC PACIFIC BELL

4TH ST

303 4TH ST

Year	Uses	Source
1927	Woods G F	Los Angeles Directory Co.

309 4TH ST

Year	Uses	Source
1927	Rosales Manuel	Los Angeles Directory Co.

312 4TH ST

Year	Uses	Source
1927	Rivera Louis	Los Angeles Directory Co.

314 4TH ST

Year	Uses	Source
1927	Francis Jos	Los Angeles Directory Co.

4TH ST E

100 4TH ST E

Year	Uses	Source
1925	Standard Oil Co gas sta	Los Angeles Directory Co.
1921	Standard Oil Co	Riverside Directory Co.

108 4TH ST E

Year	Uses	Source
1925	Shell Co of Cal	Los Angeles Directory Co.

115 4TH ST E

Year	Uses	Source
1967	Goodyear Service Store	Luskey Brothers & Co.

FINDINGS

117 4TH ST E

Year	Uses	Source
1996	CORONA MALL SERVICE CENTER	Pacific Bell
	A	Pacific Bell
	CORONA MALL SERVICE CENTER	Pacific Bell

121 4TH ST E

Year	Uses	Source
1996	CORONA WAREHOUSE GROCERIES MARKET	Pacific Bell

148 4TH ST E

Year	Uses	Source
1925	Bigford C E	Los Angeles Directory Co.
1921	Bigford C E	Riverside Directory Co.

153 4TH ST E

Year	Uses	Source
1925	Hopkins V	Los Angeles Directory Co.
1921	Barton E	Riverside Directory Co.

160 4TH ST E

Year	Uses	Source
1925	Smith W M	Los Angeles Directory Co.
	Hanron C A	Los Angeles Directory Co.

161 4TH ST E

Year	Uses	Source
1925	Vand r Laan Cornelia Mrs	Los Angeles Directory Co.
1921	Mizner C S	Riverside Directory Co.

167 4TH ST E

Year	Uses	Source
1925	Ledford Luctetia Mrs	Los Angeles Directory Co.
1921	Bennett T A	Riverside Directory Co.

FINDINGS

170 4TH ST E

Year	Uses	Source
1925	Muller Mary C Mrs	Los Angeles Directory Co.
1921	Blosser W H	Riverside Directory Co.

172 4TH ST E

Year	Uses	Source
1925	Nelson L P	Los Angeles Directory Co.
1921	Nelson L P	Riverside Directory Co.

173 4TH ST E

Year	Uses	Source
1925	Hinman Geo	Los Angeles Directory Co.
1921	Shourds J N	Riverside Directory Co.

178 4TH ST E

Year	Uses	Source
1925	Mc Kean R W	Los Angeles Directory Co.

179 4TH ST E

Year	Uses	Source
1925	Parsons 3 V	Los Angeles Directory Co.
1921	Mc Call Geo	Riverside Directory Co.

187 4TH ST E

Year	Uses	Source
1925	Hungate W D	Los Angeles Directory Co.

4TH ST W

113 4TH ST W

Year	Uses	Source
1956	Vacant	Luskey Brothers & Co.

311 4TH ST W

Year	Uses	Source
1967	Vasquez Crispan R Margaret	Luskey Brothers & Co.
1956	Zarate V M	Luskey Brothers & Co.

FINDINGS

312 4TH ST W

Year	Uses	Source
1941	Huerta J J	Pacific Directory Co.

314 4TH ST W

Year	Uses	Source
1924	vacant	Kaasen Directory Co.

318 4TH ST W

Year	Uses	Source
1941	Avalos G R	Pacific Directory Co.

321 4TH ST W

Year	Uses	Source
1996	CASITA ELECTRIC	Pacific Bell
1967	Flores Joe R Mary	Luskey Brothers & Co.
1956	Avalos L R	Luskey Brothers & Co.
1924	Garcia Ephimenio	Kaasen Directory Co.

322 4TH ST W

Year	Uses	Source
1967	Ortiz Manuel G Bernarda	Luskey Brothers & Co.

335 4TH ST W

Year	Uses	Source
1924	Castillo Margarito	Kaasen Directory Co.

5TH W

215 5TH W

Year	Uses	Source
2002	k CAROLINAS BEAUTY SALON	SBC PACIFIC BELL
	LETYS RESTAURANT	SBC PACIFIC BELL

316 5TH W

Year	Uses	Source
2002	Gonzalez Raymundo	SBC PACIFIC BELL

FINDINGS

322 5TH W

Year	Uses	Source
1939	Lawrence Geo printer	Pacific Directory Co.

5TH ST W

204 5TH ST W

Year	Uses	Source
1967	Roman Anthony Cecelia	Luskey Brothers & Co.
	Apartments	Luskey Brothers & Co.
1956	Rodriguez A C	Luskey Brothers & Co.
1941	Bonilla J R	Pacific Directory Co.
1924	Viega Nievas	Kaasen Directory Co.

215 5TH ST W

Year	Uses	Source
1996	LETYS RESTAURANT	Pacific Bell
1967	Clements Washer Shop	Luskey Brothers & Co.
1956	Advance Refrig Equip Co	Luskey Brothers & Co.

220 5TH ST W

Year	Uses	Source
1967	Garton Roofing Co	Luskey Brothers & Co.

316 5TH ST W

Year	Uses	Source
1956	Reveles H B Mrs	Luskey Brothers & Co.

322 5TH ST W

Year	Uses	Source
1941	Lawrence G A printer	Pacific Directory Co.
1924	Lawrence G A job printer	Kaasen Directory Co.
	Lawrence Marion Mrs	Kaasen Directory Co.

215 1/2 5TH ST W

Year	Uses	Source
1996	ANGELS BEAUTY SALON	Pacific Bell

Year	Uses	Source
1967	Tonys Barber Shop	Luskey Brothers & Co.

6TH E

105 6TH E

Year	Uses	Source
1939	Kroonen S D Mrs dresses	Pacific Directory Co.

106 6TH E

Year	Uses	Source
2002	B ORNELAS OTILIA	SBC PACIFIC BELL
	B MARYANN	SBC PACIFIC BELL
	B AARONS SYL MAR	SBC PACIFIC BELL
	B THE MASTERS TOUCH	SBC PACIFIC BELL
	APARTMENTS	SBC PACIFIC BELL
	CORONA HEALTH FOODS	SBC PACIFIC BELL

109 6TH E

Year	Uses	Source
1939	Leonti Philip shoe repr	Pacific Directory Co.

111 6TH E

Year	Uses	Source
1939	Vacant	Pacific Directory Co.

113 6TH E

Year	Uses	Source
1939	Corona Furniture Co	Pacific Directory Co.

115 6TH E

Year	Uses	Source
1939	Penney J C Co Inc	Pacific Directory Co.

117 6TH E

Year	Uses	Source
1939	Mava Ice Cream Co	Pacific Directory Co.

FINDINGS

119 6TH E

Year	Uses	Source
1939	Hotel Kinney & Cafe	Pacific Directory Co.

121 6TH E

Year	Uses	Source
1939	Post Office	Pacific Directory Co.

123 6TH E

Year	Uses	Source
1939	Nevada California Electric Corp The	Pacific Directory Co.

6TH W

203 6TH W

Year	Uses	Source
2002	HUNNYS RESTAURANT	SBC PACIFIC BELL
1939	Vacant	Pacific Directory Co.

204 6TH W

Year	Uses	Source
1939	Barratt C O tires	Pacific Directory Co.

212 6TH W

Year	Uses	Source
1939	Locke W R restr	Pacific Directory Co.

213 6TH W

Year	Uses	Source
1939	Rice C A osteo phys	Pacific Directory Co.

214 6TH W

Year	Uses	Source
1939	Baker C A Mrs furn rms	Pacific Directory Co.

215 6TH W

Year	Uses	Source
1939	Harter R A liquors	Pacific Directory Co.

FINDINGS

222 6TH W

Year	Uses	Source
2002	DEAN RALPH DMD	SBC PACIFIC BELL
	BATEMAN CHARLENE G MOD	SBC PACIFIC BELL

224 6TH W

Year	Uses	Source
1939	Tucker & Moores Gilmore Service	Pacific Directory Co.

225 6TH W

Year	Uses	Source
2002	CITIZENS BUSINESS BANK	SBC PACIFIC BELL

301 6TH W

Year	Uses	Source
2002	LABOR READY	SBC PACIFIC BELL
	JOYERIA DIAMANTE	SBC PACIFIC BELL
	BIG 10	SBC PACIFIC BELL
	NO 1 DRINKING WATER	SBC PACIFIC BELL
	OFFICE	SBC PACIFIC BELL
	C S L MUSICA LATINA	SBC PACIFIC BELL
	US CASH ADVANCE	SBC PACIFIC BELL
	ADRIANAS INSURANCE	SBC PACIFIC BELL
1939	Klein Albt gas sta	Pacific Directory Co.

301 1/2 6TH W

Year	Uses	Source
1939	Hall P W autos	Pacific Directory Co.

6TH ST

105 6TH ST

Year	Uses	Source
1927	Patterson L L real est	Los Angeles Directory Co.

FINDINGS

109 6TH ST

Year	Uses	Source
1927	City Barber Shop	Los Angeles Directory Co.

111 6TH ST

Year	Uses	Source
1927	Home Way Bakery	Los Angeles Directory Co.

113 6TH ST

Year	Uses	Source
1927	A & D Cafe	Los Angeles Directory Co.
	Majestic Theatre	Los Angeles Directory Co.

115 6TH ST

Year	Uses	Source
1927	Peoples Dept Store	Los Angeles Directory Co.

117 6TH ST

Year	Uses	Source
1927	Vacant	Los Angeles Directory Co.

119 6TH ST

Year	Uses	Source
1927	Chamber of Commerce	Los Angeles Directory Co.

121 6TH ST

Year	Uses	Source
1927	Kinney Hotel	Los Angeles Directory Co.

123 6TH ST

Year	Uses	Source
1927	Post Office	Los Angeles Directory Co.

125 6TH ST

Year	Uses	Source
1927	Clark W W mens furngs	Los Angeles Directory Co.

FINDINGS

137 6TH ST

Year	Uses	Source
1981	CITORWNA OFFSET CREATIVE PRINTING	Pacific Telephone

201 6TH ST

Year	Uses	Source
1927	Carey S P 2d hd autos	Los Angeles Directory Co.

203 6TH ST

Year	Uses	Source
1927	Gaskins T H restr	Los Angeles Directory Co.
	Huff R P	Los Angeles Directory Co.

205 6TH ST

Year	Uses	Source
1927	Jones F E garage	Los Angeles Directory Co.

213 6TH ST

Year	Uses	Source
1927	Church of the Nazarene	Los Angeles Directory Co.

214 6TH ST

Year	Uses	Source
1927	Chronister W R ^	Los Angeles Directory Co.
	Mission Garage	Los Angeles Directory Co.
	Crow n City Apts	Los Angeles Directory Co.

215 6TH ST

Year	Uses	Source
1927	Gleason V A	Los Angeles Directory Co.

222 6TH ST

Year	Uses	Source
1927	Hotel Hart	Los Angeles Directory Co.

223 6TH ST

Year	Uses	Source
1927	Corona Athletic Club	Los Angeles Directory Co.

Year	Uses	Source
1927	Vacant	Los Angeles Directory Co.

6TH ST E

104 6TH ST E

Year	Uses	Source
1924	Kloss Joel jew eler	Kaasen Directory Co.

105 6TH ST E

Year	Uses	Source
1967	Frock Shop The	Luskey Brothers & Co.
1956	Frock Shop w omens clo	Luskey Brothers & Co.
1941	Kroonen S D Mrs dresses	Pacific Directory Co.

106 6TH ST E

Year	Uses	Source
1996	CORONA HEALTH FOODS	Pacific Bell
	CORONA HEALTH FOODS	Pacific Bell
	B	Pacific Bell
1967	Sheppard & Reynolds	Luskey Brothers & Co.
1956	Bk of Am Bldg	Luskey Brothers & Co.

107 6TH ST E

Year	Uses	Source
1967	Philips Shoe Shop	Luskey Brothers & Co.
1956	Philips Shoe Shop repr	Luskey Brothers & Co.
	Bunn O D shoe shiner	Luskey Brothers & Co.
	1/2 City Barber Shop	Luskey Brothers & Co.
	Joyce Bty Salon	Luskey Brothers & Co.

108 6TH ST E

Year	Uses	Source
1924	Motor Transit Co station	Kaasen Directory Co.
	Billings R S drugs	Kaasen Directory Co.

FINDINGS

109 6TH ST E

Year	*Uses*	*Source*
1967	Keils Bakery	Luskey Brothers & Co.
1956	Keil A C	Luskey Brothers & Co.
	Keils Bakery	Luskey Brothers & Co.
1941	Wisharts City Barber Shop	Pacific Directory Co.
	Leonti Philip shoe repr	Pacific Directory Co.
1924	City Barber Shop	Kaasen Directory Co.

111 6TH ST E

Year	*Uses*	*Source*
1941	Hunter W D delicatessen	Pacific Directory Co.
	How e P T baker	Pacific Directory Co.
1924	Myers C D sign painter	Kaasen Directory Co.
	Patterson L L real est	Kaasen Directory Co.

113 6TH ST E

Year	*Uses*	*Source*
1967	Penney J C Co	Luskey Brothers & Co.
1956	Penney J C Co	Luskey Brothers & Co.
1941	Harris G I furn	Pacific Directory Co.
1924	Majestic Theatre	Kaasen Directory Co.

115 6TH ST E

Year	*Uses*	*Source*
1967	Republican Assembly Corona	Luskey Brothers & Co.
1956	Didiers Cafe	Luskey Brothers & Co.
	Metropolitan Coach Lines	Luskey Brothers & Co.
	North Am Airlines	Luskey Brothers & Co.
	Pac Greyhound Lines	Luskey Brothers & Co.
1941	Penney J C Co Inc	Pacific Directory Co.
1924	Stanfield R W drugs	Kaasen Directory Co.

117 6TH ST E

Year	*Uses*	*Source*
1967	Democratic Volunteers Club	Luskey Brothers & Co.

FINDINGS

Year	Uses	Source
1956	Naylors Tiny Hotel & Dining Rm	Luskey Brothers & Co.
	City Cab Co	Luskey Brothers & Co.
1941	Mava Ice Cream Co	Pacific Directory Co.

119 6TH ST E

Year	Uses	Source
1967	Lindys Fine Foods	Luskey Brothers & Co.
	Kiwanis Club Corona	Luskey Brothers & Co.
	Optimist Club Corona	Luskey Brothers & Co.
1941	Kinney Hotel & Banquet Room	Pacific Directory Co.
1924	Hotel Kinney	Kaasen Directory Co.
	Sugar Bowl confy	Kaasen Directory Co.

121 6TH ST E

Year	Uses	Source
1967	Sewing Basket The	Luskey Brothers & Co.
1956	Sears Roebuck catalog ofc	Luskey Brothers & Co.
1941	Post Office	Pacific Directory Co.
1924	Chamber of Commerce	Kaasen Directory Co.

123 6TH ST E

Year	Uses	Source
1967	Beneficial Finance Co of Corona	Luskey Brothers & Co.
1956	Vacant	Luskey Brothers & Co.
1941	Nevada California Electric Corp	Pacific Directory Co.
1924	Davis H H tailor	Kaasen Directory Co.

125 6TH ST E

Year	Uses	Source
1924	Post Office	Kaasen Directory Co.

104 1/2 6TH ST E

Year	Uses	Source
1924	vacant	Kaasen Directory Co.

FINDINGS

109 1/2 6TH ST E

Year	Uses	Source
1924	Cubley J A popcorn	Kaasen Directory Co.

111 1/2 6TH ST E

Year	Uses	Source
1924	Locke W R vulcanizer	Kaasen Directory Co.

6TH ST W

101 6TH ST W

Year	Uses	Source
1941	Citizens Bank	Pacific Directory Co.
	First National Bank	Pacific Directory Co.

103 6TH ST W

Year	Uses	Source
1967	Merle Norman Cosmetic Studio	Luskey Brothers & Co.
1956	Crna Chamber of Commerce	Luskey Brothers & Co.

105 6TH ST W

Year	Uses	Source
1967	Corona Employment Agency	Luskey Brothers & Co.
1956	Professional Building	Luskey Brothers & Co.
	Nelson D G dntst	Luskey Brothers & Co.
	Russell C A chiro	Luskey Brothers & Co.
	Schuster G F phys	Luskey Brothers & Co.
	Van De Steeg W G phys	Luskey Brothers & Co.
	Riverside Dailey Press & Enterprise	Luskey Brothers & Co.

106 6TH ST W

Year	Uses	Source
1967	Nelson DG ofc	Luskey Brothers & Co.
1941	Nelson D G dentist	Pacific Directory Co.
	Russell C A chiro	Pacific Directory Co.
	Wood W J phys	Pacific Directory Co.
	Professional Building	Pacific Directory Co.

FINDINGS

Year	Uses	Source
1941	Brown L E phys	Pacific Directory Co.
	Johnson R L phys	Pacific Directory Co.
	Munn W B dentist	Pacific Directory Co.
1939	U S Forest Service	Pacific Directory Co.
1924	Forehand J H	Kaasen Directory Co.
	Crew D A phys	Kaasen Directory Co.
	Shank C E phys	Kaasen Directory Co.
	Henry G E dentist	Kaasen Directory Co.
	Tolman W M chiro	Kaasen Directory Co.
	Van Zandt Helene hrdrsr	Kaasen Directory Co.

108 6TH ST W

Year	Uses	Source
1956	Vacant	Luskey Brothers & Co.
1941	Blakely A L ins	Pacific Directory Co.
	Riverside Press Enterprise	Pacific Directory Co.
1939	Vacant	Pacific Directory Co.

109 6TH ST W

Year	Uses	Source
1956	Cunning Building	Luskey Brothers & Co.

111 6TH ST W

Year	Uses	Source
1941	Silva F N Jr dentist	Pacific Directory Co.
	First Natl Bank Bldg	Pacific Directory Co.
	Clayson W S atty	Pacific Directory Co.
1939	Yance Radio	Pacific Directory Co.

113 6TH ST W

Year	Uses	Source
1967	Tops Tavern	Luskey Brothers & Co.
1956	Tops Cafe cocktails	Luskey Brothers & Co.
1941	Docs Place restr	Pacific Directory Co.
1939	Docs Place billiards	Pacific Directory Co.

Year	Uses	Source
1924	Home Cafeteria	Kaasen Directory Co.

115 6TH ST W

Year	Uses	Source
1941	Wrights Market	Pacific Directory Co.
1939	Vacant	Pacific Directory Co.
1924	Serrano F & Co gen mdse	Kaasen Directory Co.

117 6TH ST W

Year	Uses	Source
1967	Schwartz Furniture	Luskey Brothers & Co.
1956	1/2 Johnson Hazel Mrs	Luskey Brothers & Co.
	1/2 Berry V M Mrs	Luskey Brothers & Co.
	Schwartz Furn	Luskey Brothers & Co.
1941	Norton N H	Pacific Directory Co.
	1/2 Browning R M real est	Pacific Directory Co.
1939	Davidson Harold	Pacific Directory Co.
1924	Huff R P garage	Kaasen Directory Co.

202 6TH ST W

Year	Uses	Source
1967	Kirkpatricks Union Service	Luskey Brothers & Co.
1956	Copiey Joe Jr serv sta	Luskey Brothers & Co.

203 6TH ST W

Year	Uses	Source
1996	HUNNYS RESTAURANT	Pacific Bell
1956	Alpha Beta Mkt	Luskey Brothers & Co.
1941	Browning R M	Pacific Directory Co.
1924	Huff R P	Kaasen Directory Co.

204 6TH ST W

Year	Uses	Source
1941	Cundiff L E autos	Pacific Directory Co.
	Newsom F G gas sta	Pacific Directory Co.
1924	Union Oil Co filling sta	Kaasen Directory Co.

FINDINGS

206 6TH ST W

Year	Uses	Source
1941	Barratt C O tires	Pacific Directory Co.

210 6TH ST W

Year	Uses	Source
1956	Rotary Club of Crna ofc	Luskey Brothers & Co.
	Corona Cemetery Assn	Luskey Brothers & Co.
	Key Herbt M & Sons ins	Luskey Brothers & Co.
	Cooperative Fumigating Assn	Luskey Brothers & Co.
1941	Tops Cafe The	Pacific Directory Co.
1924	Ragsdale J M rest	Kaasen Directory Co.

211 6TH ST W

Year	Uses	Source
1956	David Hairstylist	Luskey Brothers & Co.

212 6TH ST W

Year	Uses	Source
1967	Cole Harry Buick Co	Luskey Brothers & Co.
1956	Cole Harry Buick Co	Luskey Brothers & Co.

213 6TH ST W

Year	Uses	Source
1956	Burnett P B	Luskey Brothers & Co.
	Cole Harry Buick Co used car lot	Luskey Brothers & Co.
1941	Vacant	Pacific Directory Co.
1924	Vacant	Kaasen Directory Co.

214 6TH ST W

Year	Uses	Source
1996	KRYSTAL NAIL	Pacific Bell
1941	Baker Harold	Pacific Directory Co.
	Crow n City Rooms	Pacific Directory Co.
1924	Crow n City Apts	Kaasen Directory Co.

FINDINGS

215 6TH ST W

Year	Uses	Source
1956	Crna Pnt Center	Luskey Brothers & Co.
1941	Harter R A liquors	Pacific Directory Co.

217 6TH ST W

Year	Uses	Source
1956	Nicholson Lionel auto uphol	Luskey Brothers & Co.
	Fink W J mach	Luskey Brothers & Co.
1941	Finks Machine Shop	Pacific Directory Co.
1924	Star Garage & Mach Wks	Kaasen Directory Co.

219 6TH ST W

Year	Uses	Source
1941	Cervantes Lupe beauty shop	Pacific Directory Co.
	Smith J C auto repr	Pacific Directory Co.

221 6TH ST W

Year	Uses	Source
1956	La Belle Bty Salon	Luskey Brothers & Co.

222 6TH ST W

Year	Uses	Source
1996	BATEMAN CHARLENE G MD	Pacific Bell
	DEAN RALPH D MD	Pacific Bell
	GALVAN OLIVIA A MD	Pacific Bell
	COLE CLIFTON MD	Pacific Bell

223 6TH ST W

Year	Uses	Source
1967	Half Price Laundromat	Luskey Brothers & Co.
1956	Vacant	Luskey Brothers & Co.
1941	Moore K W oil distr	Pacific Directory Co.
	Eagle Super Service	Pacific Directory Co.
1924	Blake W P nov mfr	Kaasen Directory Co.

FINDINGS

224 6TH ST W

Year	Uses	Source
1967	Diggs Tom Mobil Service	Luskey Brothers & Co.
1956	Mobil Serv Center	Luskey Brothers & Co.
1941	Phillips Gilmore Service	Pacific Directory Co.

301 6TH ST W

Year	Uses	Source
1996	GALVAN OLIVIA A MD	Pacific Bell
	A	Pacific Bell
	B	Pacific Bell
	C	Pacific Bell
	D	Pacific Bell
	F	Pacific Bell
1956	Adamo Anthony serv sta	Luskey Brothers & Co.
	Hermans Auto Uphol	Luskey Brothers & Co.
1941	Vacant	Pacific Directory Co.

117 1/2 6TH ST W

Year	Uses	Source
1939	Vacant	Pacific Directory Co.
1924	Huff R P garage	Kaasen Directory Co.

215 1/2 6TH ST W

Year	Uses	Source
1967	Corona Blue Print	Luskey Brothers & Co.

BELLE AVE

302 BELLE AVE

Year	Uses	Source
1941	Dalcamo Louis	Pacific Directory Co.

307 BELLE AVE

Year	Uses	Source
1941	Muratore Mimi	Pacific Directory Co.

FINDINGS

308 BELLE AVE

Year	*Uses*	*Source*
1941	Cervantes J B	Pacific Directory Co.

311 BELLE AVE

Year	*Uses*	*Source*
1941	De George Pasquale	Pacific Directory Co.

312 BELLE AVE

Year	*Uses*	*Source*
1941	Peralta Gilbert	Pacific Directory Co.
	Corona Lupe	Pacific Directory Co.

314 BELLE AVE

Year	*Uses*	*Source*
1941	Rios Jose	Pacific Directory Co.

315 BELLE AVE

Year	*Uses*	*Source*
1941	De George Peter	Pacific Directory Co.

319 BELLE AVE

Year	*Uses*	*Source*
1941	Martinez Domingo	Pacific Directory Co.

320 BELLE AVE

Year	*Uses*	*Source*
1941	Danieri Joe	Pacific Directory Co.

324 BELLE AVE

Year	*Uses*	*Source*
1941	Saucedo Eufenio	Pacific Directory Co.

401 BELLE AVE

Year	*Uses*	*Source*
1941	1/2 Mc Daniels Benj	Pacific Directory Co.
	De George Nicholas	Pacific Directory Co.

FINDINGS

407 BELLE AVE

Year	Uses	Source
1941	Vasquez Susano	Pacific Directory Co.

412 BELLE AVE

Year	Uses	Source
1941	Hale J L	Pacific Directory Co.

413 BELLE AVE

Year	Uses	Source
1941	Contreras Lebrada	Pacific Directory Co.

415 BELLE AVE

Year	Uses	Source
1941	Santos Antonio	Pacific Directory Co.

416 BELLE AVE

Year	Uses	Source
1941	Wilkes Mamie Mrs	Pacific Directory Co.

420 BELLE AVE

Year	Uses	Source
1941	Conant Chas	Pacific Directory Co.
	Reed H E	Pacific Directory Co.

424 BELLE AVE

Year	Uses	Source
1941	Phillips H A	Pacific Directory Co.

502 BELLE AVE

Year	Uses	Source
1941	Barriga Jos	Pacific Directory Co.

506 BELLE AVE

Year	Uses	Source
1941	Santos Seville	Pacific Directory Co.
	1/2 Rico Bernarda Mrs	Pacific Directory Co.

FINDINGS

512 BELLE AVE

Year	Uses	Source
1941	Massey Cummings M	Pacific Directory Co.
	Wood Carl	Pacific Directory Co.

BELLE AVE S

302 BELLE AVE S

Year	Uses	Source
2001	AHUMADA Edward	Haines & Company, Inc.
1996	Ahumada Edward A	Pacific Bell
1990	Ahumada Edward A	Pacific Bell
	ORACLES OF GOD MINISTRY	Pacific Bell
1967	Aguirre Jess Mary	Luskey Brothers & Co.
1961	J LANINO	Luskey Brothers & Co.
1956	Laino Jos	Luskey Brothers & Co.

307 BELLE AVE S

Year	Uses	Source
2001	VARELA Emeshna	Haines & Company, Inc.
1967	Ponce Jesus Jenny	Luskey Brothers & Co.
1961	M MURATORE	Luskey Brothers & Co.
1956	Muratore Mimi	Luskey Brothers & Co.

308 BELLE AVE S

Year	Uses	Source
2001	ESPARZALcpe	Haines & Company, Inc.
1967	Esparza Tomas Lupe	Luskey Brothers & Co.
1961	T ESPARZA	Luskey Brothers & Co.
1956	Esparza T A	Luskey Brothers & Co.

309 BELLE AVE S

Year	Uses	Source
2001	RIOSJUio J	Haines & Company, Inc.

FINDINGS

311 BELLE AVE S

Year	Uses	Source
2001	MONTEJANOFled	Haines & Company, Inc.
1967	Montejano Fred R Rachel	Luskey Brothers & Co.
1961	J J DEGEORGE	Luskey Brothers & Co.
1956	De George Perry	Luskey Brothers & Co.

312 BELLE AVE S

Year	Uses	Source
2001	EVA 14 Slnen	Haines & Company, Inc.
	LOPEZTanya	Haines & Company, Inc.
	VARELA Francisco	Haines & Company, Inc.
1996	Perez Juana	Pacific Bell
1990	Garcia C S	Pacific Bell
1967	Luna Louis H Micala	Luskey Brothers & Co.
1961	VACANT	Luskey Brothers & Co.
1956	Sanchez Jos	Luskey Brothers & Co.

313 BELLE AVE S

Year	Uses	Source
2001	SPRAGUEBL	Haines & Company, Inc.
	VENEREOJuo 909 B	Haines & Company, Inc.

314 BELLE AVE S

Year	Uses	Source
2001	NAVARRETEAna	Haines & Company, Inc.
1961	J C RIOS	Luskey Brothers & Co.
	J R LOPEZ	Luskey Brothers & Co.
1956	1/2 Casados A L	Luskey Brothers & Co.
	Rios J C	Luskey Brothers & Co.

315 BELLE AVE S

Year	Uses	Source
2001	FLORESSusana	Haines & Company, Inc.
1967	Cruz Manuel Anita	Luskey Brothers & Co.
1961	D MARTINEZ	Luskey Brothers & Co.

FINDINGS

Year	Uses	Source
1956	Copeland Albt	Luskey Brothers & Co.

319 BELLE AVE S

Year	Uses	Source
2001	ACOSTA Jullo	Haines & Company, Inc.
1990	Acosta Kathleen	Pacific Bell
1967	Villanueva Jesus Lupe	Luskey Brothers & Co.
1961	A C MORA	Luskey Brothers & Co.
	J R MACIEL	Luskey Brothers & Co.
	R R ANGULO	Luskey Brothers & Co.
1956	Martinez D A	Luskey Brothers & Co.
	1/2 Martinez A R	Luskey Brothers & Co.

320 BELLE AVE S

Year	Uses	Source
2001	NUNEZ Manuel	Haines & Company, Inc.
1967	Santiago Maxine Mrs	Luskey Brothers & Co.
1961	M E SANTIAGO	Luskey Brothers & Co.
1956	Danieri Jos	Luskey Brothers & Co.

324 BELLE AVE S

Year	Uses	Source
2001	ZARATE Juan	Haines & Company, Inc.
1967	Gomez Mary Mrs	Luskey Brothers & Co.
1961	L Z ROJO	Luskey Brothers & Co.
1956	Rojo Lupe Mrs	Luskey Brothers & Co.

401 BELLE AVE S

Year	Uses	Source
2001	MEDINA Raul F	Haines & Company, Inc.
1996	Medina Raul F	Pacific Bell
1967	Garcia Ramon P Nellie	Luskey Brothers & Co.
1961	R GARCIA	Luskey Brothers & Co.
	S A GARCIA	Luskey Brothers & Co.
1956	Garcia Stella Mrs	Luskey Brothers & Co.

FINDINGS

402 BELLE AVE S

Year	Uses	Source
2001	ALTAMIRANOGusaavo	Haines & Company, Inc.
	MUROMac Ano	Haines & Company, Inc.
1967	Muro Alex Liva	Luskey Brothers & Co.
1961	A B MURO	Luskey Brothers & Co.
	E LOPEZ	Luskey Brothers & Co.
1956	Muro Alex	Luskey Brothers & Co.
	1/2 Muro B G	Luskey Brothers & Co.

405 BELLE AVE S

Year	Uses	Source
1967	Marquez Frank C Mary	Luskey Brothers & Co.

407 BELLE AVE S

Year	Uses	Source
2001	VASOUEZManuel	Haines & Company, Inc.
1990	Verdugo Virginia	Pacific Bell
1967	Ramos Augustine B Antonia	Luskey Brothers & Co.
1961	A B RAMOS	Luskey Brothers & Co.
	W CRUZ	Luskey Brothers & Co.
1956	Corona Franklin	Luskey Brothers & Co.
	1/2 Munoz E Z	Luskey Brothers & Co.

408 BELLE AVE S

Year	Uses	Source
2001	VASQUEZManuel	Haines & Company, Inc.
	OCHOA Cardenas Manuel	Haines & Company, Inc.
1967	Vasquez Gregoria R Mrs	Luskey Brothers & Co.
1961	G R VASQUEZ	Luskey Brothers & Co.
1956	Vasquez Susano	Luskey Brothers & Co.

411 BELLE AVE S

Year	Uses	Source
2001	HERNANDEZRila	Haines & Company, Inc.
1967	Hernandez Hilario R Lupe	Luskey Brothers & Co.

Year	Uses	Source
1961	H R HERNANDEZ	Luskey Brothers & Co.

412 BELLE AVE S

Year	Uses	Source
2001	DIAZ Rios J Merced	Haines & Company, Inc.
	COLIMA H	Haines & Company, Inc.
1996	Diaz Rios J Merced	Pacific Bell
1967	Perez Edmond E Josie	Luskey Brothers & Co.
	Apartments	Luskey Brothers & Co.
1961	O LAATHEROOD	Luskey Brothers & Co.
	F BARNES	Luskey Brothers & Co.
	J A HERNANDEZ	Luskey Brothers & Co.
1956	Silva R E	Luskey Brothers & Co.
	1/2 Medina Margarito	Luskey Brothers & Co.

413 BELLE AVE S

Year	Uses	Source
2001	BALDERAS Pe Ira	Haines & Company, Inc.
1967	Contreras Librado Jesusita	Luskey Brothers & Co.
1961	L G CONTRERAS	Luskey Brothers & Co.
1956	Contreras Librado	Luskey Brothers & Co.

416 BELLE AVE S

Year	Uses	Source
2001	VARELA Leticia	Haines & Company, Inc.
1967	Brow n Ruth Mrs	Luskey Brothers & Co.
	Angulo Frank A Bertha	Luskey Brothers & Co.
	Lisardo Herman Angie	Luskey Brothers & Co.
	Brow n Jack E	Luskey Brothers & Co.
	Burkette Jas A	Luskey Brothers & Co.
	Vacant	Luskey Brothers & Co.
	Slaughter Robt	Luskey Brothers & Co.
	De Vera Jack H Jane	Luskey Brothers & Co.
1961	H V ARGUELLES	Luskey Brothers & Co.

FINDINGS

Year	Uses	Source
1956	Arguelles Maria Mrs	Luskey Brothers & Co.

417 BELLE AVE S

Year	Uses	Source
2001	RODRIGUEZ Maria	Haines & Company, Inc.
	RODRIGUEZ H	Haines & Company, Inc.
1996	Rodriguez H	Pacific Bell
1961	S B BALDAS	Luskey Brothers & Co.
1956	Santos Antonio	Luskey Brothers & Co.

420 BELLE AVE S

Year	Uses	Source
2001	COSTALESS Ieven	Haines & Company, Inc.
	MIRANDA Raul	Haines & Company, Inc.
	SOLi ZArthur J	Haines & Company, Inc.
1990	Tellie Edw ard	Pacific Bell
1961	J E BROWN	Luskey Brothers & Co.
	J SALDIVAR	Luskey Brothers & Co.
1956	Apartments	Luskey Brothers & Co.
	Singleton B A Mrs apt mgr	Luskey Brothers & Co.
	Brow n J E	Luskey Brothers & Co.
	Wood M K Mrs	Luskey Brothers & Co.
	Brobisky J C	Luskey Brothers & Co.
	Doty E N	Luskey Brothers & Co.
	Vacant	Luskey Brothers & Co.
	Vacant	Luskey Brothers & Co.
	James Jimmy	Luskey Brothers & Co.

421 BELLE AVE S

Year	Uses	Source
2001	MARTINEZ Cruz Erneslo	Haines & Company, Inc.
	GARCIA Fotunaela	Haines & Company, Inc.
1967	Garcia Antonio R Fortunata	Luskey Brothers & Co.
1961	A R GARCIA	Luskey Brothers & Co.

FINDINGS

423 BELLE AVE S

Year	*Uses*	*Source*
2001	GARCl AAnlonto	Haines & Company, Inc.
1996	Garcia Antonio	Pacific Bell
1990	Garcia Antonio	Pacific Bell
1967	Morales Aurelia Mrs	Luskey Brothers & Co.
1961	H R TORRES	Luskey Brothers & Co.
1956	Garcia A R	Luskey Brothers & Co.

424 BELLE AVE S

Year	*Uses*	*Source*
2001	OAYALAFernando	Haines & Company, Inc.
	CASTBLLO A 6d	Haines & Company, Inc.
	PLACENCIA M	Haines & Company, Inc.
1996	Cirerol Jose Fernando	Pacific Bell
	Cirerol Jose Fernando	Pacific Bell
	Valdez Yolanda A	Pacific Bell
1967	Cruz Wm J Effie	Luskey Brothers & Co.
1961	A N DOTY	Luskey Brothers & Co.
1956	Oraw iec John	Luskey Brothers & Co.
	Anderson Ernie	Luskey Brothers & Co.
	Gilmore R L	Luskey Brothers & Co.

502 BELLE AVE S

Year	*Uses*	*Source*
2001	CHAGNONRes m	Haines & Company, Inc.
1967	Balles Minnie Mrs	Luskey Brothers & Co.
1961	M B BALLES	Luskey Brothers & Co.
1956	Balles M B Mrs	Luskey Brothers & Co.

506 BELLE AVE S

Year	*Uses*	*Source*
1961	A VALDEZ	Luskey Brothers & Co.
1956	Garcia Valentin	Luskey Brothers & Co.
	1/2 Vacant	Luskey Brothers & Co.

FINDINGS

508 BELLE AVE S

Year	Uses	Source
2001	SCHAGNONRemi W	Haines & Company, Inc.
1996	Chagnon Remi W	Pacific Bell
1990	Chagnon Remi W	Pacific Bell
1967	Chagnon Remi W Eufrocina	Luskey Brothers & Co.
1961	R CHAGNON	Luskey Brothers & Co.
	S VELOSE	Luskey Brothers & Co.
1956	Chagnon R W	Luskey Brothers & Co.

512 BELLE AVE S

Year	Uses	Source
2001	RAMIREZRele Uso	Haines & Company, Inc.
	PI NA 3raciela	Haines & Company, Inc.
1996	Pina Noe B	Pacific Bell
	Badillo Graciela	Pacific Bell
1990	Badillo Graciela	Pacific Bell
	Montalban Marcelino	Pacific Bell
1967	Hernandez Tony Maria	Luskey Brothers & Co.
	Apartments	Luskey Brothers & Co.
	Perez Ramon Manuela	Luskey Brothers & Co.
1961	VACANT	Luskey Brothers & Co.
1956	Amesquita Sabina Mrs	Luskey Brothers & Co.

519 BELLE AVE S

Year	Uses	Source
2001	XXXX	Haines & Company, Inc.

412 1/2 BELLE AVE S

Year	Uses	Source
1967	Velasquez David J Lucy	Luskey Brothers & Co.
	Apartments	Luskey Brothers & Co.
	Martinez Eloise Mrs	Luskey Brothers & Co.

FINDINGS

CORONA MALL

113 CORONA MALL

Year	Uses	Source
2004	HAK PARK	Cole Information Services
	SHOGUN JAPANESE RESTAURANT	Cole Information Services

127 CORONA MALL

Year	Uses	Source
2001	XXXX	Haines & Company, Inc.

131 CORONA MALL

Year	Uses	Source
2017	ACE PROGRAM	Cole Information Services
	ACE PROGRAM	Cole Information Services
2014	ACE PROGRAM	Cole Information Services
	ACE PROGRAM	Cole Information Services
2009	ACE PROGRAM	Cole Information Services
	KOALA CARE OF CALIFORNIA	Cole Information Services
	ACE PROGRAM	Cole Information Services
	KOALA CARE OF CALIFORNIA	Cole Information Services
2004	LAWRENCE E KEY	Cole Information Services
	KOALA CARE ACE PROGRAM	Cole Information Services
	ACE PROGRAM	Cole Information Services
	JOHANNE SPRINGBORG	Cole Information Services
	LAWRENCE E KEY	Cole Information Services
	KOALA CARE ACE PROGRAM	Cole Information Services
	ACE PROGRAM	Cole Information Services
	JOHANNE SPRINGBORG	Cole Information Services
2001	ACEPROGRAM	Haines & Company, Inc.
1999	ACE PROGRAM	Cole Information Services
	KEY LAWRENCE E NORTHWESTERN MUTUAL LIFE INSURANCE	Cole Information Services
	KEY CHARLES V	Cole Information Services
	ACE PROGRAM	Cole Information Services

FINDINGS

Year	Uses	Source
1999	KEY LAWRENCE E NORTHWESTERN MUTUAL LIFE INSURANCE	Cole Information Services
	KEY CHARLES V	Cole Information Services
1994	LAWRENCE E KEY	Cole Information Services
	NORTH WESTERN MUTUAL LIFE INS	Cole Information Services
	CHARLES V KEY	Cole Information Services
	LAWRENCE E KEY	Cole Information Services
	NORTH WESTERN MUTUAL LIFE INS	Cole Information Services
	CHARLES V KEY	Cole Information Services

133 CORONA MALL

Year	Uses	Source
2001	XXXX	Haines & Company, Inc.

140 CORONA MALL

Year	Uses	Source
2014	HAIR TRENDS & CO	Cole Information Services
	PROFESSIONAL SITE SOLUTIONS	Cole Information Services
	HAIR TRENDS & CO	Cole Information Services
	PROFESSIONAL SITE SOLUTIONS	Cole Information Services
2009	HAIR BY KIM & LINDA MARIE	Cole Information Services
	HAIR BY LORRAINE	Cole Information Services
	HAIR BY KIM & LINDA MARIE	Cole Information Services
	HAIR BY LORRAINE	Cole Information Services
2004	HAIR BY KIM & LINDA MARIE	Cole Information Services
	TRENBERTH MICHAEL & JACQUE	Cole Information Services
	MICHAEL TRENBERTH	Cole Information Services
	HAIR BY LORRAINE	Cole Information Services
	HAIR TRENDS CO	Cole Information Services
	HAIR BY KIM & LINDA MARIE	Cole Information Services
	TRENBERTH MICHAEL & JACQUE	Cole Information Services
	MICHAEL TRENBERTH	Cole Information Services
	HAIR BY LORRAINE	Cole Information Services
	HAIR TRENDS CO	Cole Information Services

FINDINGS

Year	Uses	Source
2001	HAIRTRENDSOCO	Haines & Company, Inc.
	HAIRBYLORRAINE	Haines & Company, Inc.
	TRENBERTHMICHAEL	Haines & Company, Inc.
1999	HAIR TRENDS & COMPANY	Cole Information Services
	HAIR TRENDS & COMPANY	Cole Information Services
1994	CREATIVE TOUCH	Cole Information Services
	UNIQUE BEAUTY BOUTIQUE	Cole Information Services
	CREATIVE TOUCH	Cole Information Services
	UNIQUE BEAUTY BOUTIQUE	Cole Information Services

141 CORONA MALL

Year	Uses	Source
2017	LOAN FINDING	Cole Information Services
	LOAN FINDING	Cole Information Services
2014	LOAN FINDING	Cole Information Services
	LOAN FINDING	Cole Information Services
2009	LEONTIS HAIR CUTS & MENS	Cole Information Services
	LEONTIS HAIR CUTS & MENS	Cole Information Services
2004	OCCUPANT UNKNOWN	Cole Information Services
	OCCUPANT UNKNOWN	Cole Information Services
2001	LEONTISHAIR	Haines & Company, Inc.
	LEONTI HAIR DESIGNS	Haines & Company, Inc.
	CUTS 8 MENS STYLNG	Haines & Company, Inc.
1999	LEONTIS HAIR CUTS & MENS HAIR STYLING	Cole Information Services
	LEONTI HAIR DESIGNS	Cole Information Services
	LEONTIS HAIR CUTS & MENS HAIR STYLING	Cole Information Services
	LEONTI HAIR DESIGNS	Cole Information Services
1994	LEONTIS HAIR CUTS	Cole Information Services
	LEONTIS HAIR CUTS	Cole Information Services

400 CORONA MALL

Year	Uses	Source
2001	XXXX	Haines & Company, Inc.

FINDINGS

402 CORONA MALL

Year	*Uses*	*Source*
2017	HUNNYS RESTAURANT	Cole Information Services
	HUNNYS RESTAURANT	Cole Information Services
2014	HUNNYS RESTAURANT	Cole Information Services
	HUNNYS RESTAURANT	Cole Information Services
2004	RONS GRINDER INC	Cole Information Services
	RONS GRINDER INC	Cole Information Services
2001	RESTAURANTS	Haines & Company, Inc.
	GRINOER	Haines & Company, Inc.
1999	GRINDER RESTAURANTS	Cole Information Services
	GRINDER RESTAURANTS	Cole Information Services
1994	GRINDER COFFEE SHOPPE	Cole Information Services
	GRINDER COFFEE SHOPPE	Cole Information Services

405 CORONA MALL

Year	*Uses*	*Source*
2017	ALL AMERICAN KARATE SCHOOL	Cole Information Services
	ALL AMERICAN KARATE SCHOOL	Cole Information Services
2014	ALL AMERICAN KARATE SCHOOL	Cole Information Services
	LIVING WELL NINE ONE ONE	Cole Information Services
	ALL AMERICAN KARATE SCHOOL	Cole Information Services
	LIVING WELL NINE ONE ONE	Cole Information Services
2009	SCHWARTZ ENTERPRISES INC	Cole Information Services
	SCHWARTZ ENTERPRISES INC	Cole Information Services
2004	SCHWARTZ FURNITURE & APPLIANCE	Cole Information Services
	OCCUPANT UNKNOWN	Cole Information Services
	SCHWARTZ FURNITURE & APPLIANCE	Cole Information Services
	OCCUPANT UNKNOWN	Cole Information Services
2001	SCHWARTZ	Haines & Company, Inc.
	FURNITURE&APPLIAN	Haines & Company, Inc.
1999	SCHWARTZ FURNITURE & APPLIANCE	Cole Information Services
	SCHWARTZ FURNITURE & APPLIANCE	Cole Information Services
1994	SCHWARTZ FURNITURE & APPLIANCE	Cole Information Services

Year	Uses	Source
1994	SCHWARTZ FURNITURE & APPLIANCE	Cole Information Services

415 CORONA MALL

Year	Uses	Source
2001	I RIARTKenne Uh	Haines & Company, Inc.

422 CORONA MALL

Year	Uses	Source
2014	CORELAND COMPANIES	Cole Information Services
	CORELAND COMPANIES	Cole Information Services
2009	CORELAND CO	Cole Information Services
	CORELAND CO	Cole Information Services
2004	JAMES D ROSENLIEB ARCHITECTS	Cole Information Services
	D ROSENLIEB	Cole Information Services
	JAMES D ROSENLIEB ARCHITECTS	Cole Information Services
	D ROSENLIEB	Cole Information Services
2001	NWF COMPUTER	Haines & Company, Inc.
	CONSULTING	Haines & Company, Inc.
1994	GARY KILLINSWORTH REAL ESTATE	Cole Information Services
	NANCY E MILLER LAW OFFICES	Cole Information Services
	WALTER J LAST	Cole Information Services
	GARY KILLINSWORTH REAL ESTATE	Cole Information Services
	NANCY E MILLER LAW OFFICES	Cole Information Services
	WALTER J LAST	Cole Information Services

424 CORONA MALL

Year	Uses	Source
2001	XXXX	Haines & Company, Inc.

425 CORONA MALL

Year	Uses	Source
2017	COMCAST	Cole Information Services
	COMCAST	Cole Information Services
2009	AT & T BROADBAND	Cole Information Services
	AT & T BROADBAND	Cole Information Services

Year	Uses	Source
2004	AT & T BROADBAND	Cole Information Services
	AT & T BROADBAND	Cole Information Services
2001	MEDIAONE	Haines & Company, Inc.
	CABLEVISION	Haines & Company, Inc.
	BECKERRoager	Haines & Company, Inc.
	AD SALES CORONA	Haines & Company, Inc.
	MEDIAONE	Haines & Company, Inc.
1999	CONTINENTAL CABLEVISION	Cole Information Services
	MEDIAONE	Cole Information Services
	CABLEVISION	Cole Information Services
	CONTINENTAL CABLEVISION	Cole Information Services
	MEDIAONE	Cole Information Services
	CABLEVISION	Cole Information Services

427 CORONA MALL

Year	Uses	Source
2017	TUTORING CLUB	Cole Information Services
	TUTORING CLUB	Cole Information Services
	TUTORING CLUB	Cole Information Services
2014	TUTORING CLUB	Cole Information Services
	TUTORING CLUB	Cole Information Services
	TUTORING CLUB	Cole Information Services
2004	COUNTRYWIDE HOME LOANS INC	Cole Information Services
	OCCUPANT UNKNOWN	Cole Information Services
	COUNTRYWIDE HOME LOANS INC	Cole Information Services
	OCCUPANT UNKNOWN	Cole Information Services
	COUNTRYWIDE HOME LOANS INC	Cole Information Services
	OCCUPANT UNKNOWN	Cole Information Services
1994	ASSOCIATES FINANCIAL SVC	Cole Information Services
	ASSOCIATES FINANCIAL SVC	Cole Information Services
	ASSOCIATES FINANCIAL SVC	Cole Information Services

FINDINGS

442 CORONA MALL

Year	Uses	Source
2004	OCCUPANT UNKNOWN	Cole Information Services
	HAIR & NAIL SHOPPE	Cole Information Services
	OCCUPANT UNKNOWN	Cole Information Services
	HAIR & NAIL SHOPPE	Cole Information Services
2001	NAILS HAIR 8 NAILSHOPPE	Haines & Company, Inc.
	CREATIVETOUCH	Haines & Company, Inc.
	CREATIVETOUCH	Haines & Company, Inc.
1999	HAIR & NAIL SHOPPE THE	Cole Information Services
	CREATIVE TOUCH	Cole Information Services
	HAIR & NAIL SHOPPE THE	Cole Information Services
	CREATIVE TOUCH	Cole Information Services
1994	HAIR & NAIL SHOPPE	Cole Information Services
	ROGER LANE COMMERCIAL ARTIST	Cole Information Services
	HAIR & NAIL SHOPPE	Cole Information Services
	ROGER LANE COMMERCIAL ARTIST	Cole Information Services

444 CORONA MALL

Year	Uses	Source
2017	CEDIM	Cole Information Services
	CEDIM	Cole Information Services
2014	CEDIM	Cole Information Services
	CEDIM	Cole Information Services
2004	REVUELTAS INSURANCE	Cole Information Services
	JOHN G URBAN INSURANCE	Cole Information Services
	ST CLAIR INSURANCE AGENCY	Cole Information Services
	OCCUPANT UNKNOWN	Cole Information Services
	REVUELTAS INSURANCE	Cole Information Services
	JOHN G URBAN INSURANCE	Cole Information Services
	ST CLAIR INSURANCE AGENCY	Cole Information Services
	OCCUPANT UNKNOWN	Cole Information Services
2001	XXXX	Haines & Company, Inc.
1994	HIDDEN WONDERS	Cole Information Services

Year	Uses	Source
1994	KEITH KANTARIA	Cole Information Services
	FARMERS INS	Cole Information Services
	KANTARIA KEITH	Cole Information Services
	FARMERS INSURANCE GROUP	Cole Information Services
	HIDDEN WONDERS	Cole Information Services
	KEITH KANTARIA	Cole Information Services
	FARMERS INS	Cole Information Services
	KANTARIA KEITH	Cole Information Services
	FARMERS INSURANCE GROUP	Cole Information Services

447 CORONA MALL

Year	Uses	Source
2017	THE HAIR & NAIL SHOPPE	Cole Information Services
2014	HAIR & NAIL SHOPPE THE	Cole Information Services
	CREATIVE TOUCH	Cole Information Services
2009	HAIR NAIL SHOPPE	Cole Information Services
2004	RADIO SHACK	Cole Information Services

462 CORONA MALL

Year	Uses	Source
2017	EMERALD ESCROW INC	Cole Information Services
	VETERANS ASSOCIATION OF REAL ESTATE	Cole Information Services
	EMERALD ESCROW INC	Cole Information Services
	VETERANS ASSOCIATION OF REAL ESTATE	Cole Information Services
2014	EMERALD ESCROW INC	Cole Information Services
	ADT SECURITY SERVICES	Cole Information Services
	EMERALD ESCROW INC	Cole Information Services
	ADT SECURITY SERVICES	Cole Information Services
2009	RISK TRANSFER ASSOCIATES INSURANCE	Cole Information Services
	EMERALD ESCROW INC	Cole Information Services
	SPECIALIZED TAX SERVICES INC	Cole Information Services
	NOVAMILL CORP	Cole Information Services
	SPECIALIZED TAX SERVICES INC	Cole Information Services

FINDINGS

Year	*Uses*	*Source*
2009	EMERALD ESCROW INC	Cole Information Services
	RISK TRANSFER ASSOCIATES INSURANCE	Cole Information Services
	NOVAMILL CORP	Cole Information Services
2004	RS ALEXANDER INC	Cole Information Services
	SPECIALIZED TAX SERVICE INC	Cole Information Services
	NOVAMILL CORP	Cole Information Services
	JOSE RUVALCABA	Cole Information Services
	JAMES LING	Cole Information Services
	SALVADOR DELAROSA	Cole Information Services
	EDWARD GARLAND	Cole Information Services
	DAVID BAUMGARDNER	Cole Information Services
	ANA ARMENTA	Cole Information Services
	JOSE LOERA	Cole Information Services
	RS ALEXANDER INC	Cole Information Services
	SPECIALIZED TAX SERVICE INC	Cole Information Services
	NOVAMILL CORP	Cole Information Services
	JOSE RUVALCABA	Cole Information Services
	JAMES LING	Cole Information Services
	SALVADOR DELAROSA	Cole Information Services
	EDWARD GARLAND	Cole Information Services
	DAVID BAUMGARDNER	Cole Information Services
	ANA ARMENTA	Cole Information Services
	JOSE LOERA	Cole Information Services
2001	SERVICES INC	Haines & Company, Inc.
	SPECIALIZED TAX	Haines & Company, Inc.
	SPATHE David	Haines & Company, Inc.
	SERVICES	Haines & Company, Inc.
	EMERALD ESCROWINC	Haines & Company, Inc.
	PWCFINANCIAL	Haines & Company, Inc.
1999	EMERALD ESCROW INCORPORATED	Cole Information Services
	P W C FINANCIAL SERVICES	Cole Information Services
	SPECIALIZED TAX SERVICES INCORPORATED	Cole Information Services

Year	Uses	Source
1999	EMERALD ESCROW INCORPORATED	Cole Information Services
	P W C FINANCIAL SERVICES	Cole Information Services
	SPECIALIZED TAX SERVICES INCORPORATED	Cole Information Services
1994	STOCKWELL & BINNEY OFFICE	Cole Information Services
	STOCKWELL & BINNEY OFFICE	Cole Information Services

464 CORONA MALL

Year	Uses	Source
2017	MUNROE DOUGLAS T OD INC	Cole Information Services
	KIMBERLEY D ACKLEY OD FAAO	Cole Information Services
	MUNROE DOUGLAS T OD INC	Cole Information Services
	KIMBERLEY D ACKLEY OD FAAO	Cole Information Services
2014	ACKLEY KIMBERLEY D OD FAAO	Cole Information Services
	ACKLEY KIMBERLEY D OD FAAO	Cole Information Services
2009	ACKLEY KIMBERLEY D OD FAAO	Cole Information Services
	DOUGLAS T MUNROE OD & ACKLEY	Cole Information Services
	ACKLEY KIMBERLEY D OD FAAO	Cole Information Services
	DOUGLAS T MUNROE OD & ACKLEY	Cole Information Services
2004	DOUGLAS T MUNROE OD INC	Cole Information Services
	DOUGLAS T MUNROE OD INC	Cole Information Services
2001	MUNROEDOUGLAST	Haines & Company, Inc.
	DINC MUNROE JANE ANN O	Haines & Company, Inc.
1999	MUNROE DOUGLAS T OD INCORPORATED	Cole Information Services
	MUNROE DOUGLAS T OD INCORPORATED	Cole Information Services
1994	DOUGLAS T MUNROE OD	Cole Information Services
	JANE ANN MUNROE OD	Cole Information Services
	DOUGLAS T MUNROE OD	Cole Information Services
	JANE ANN MUNROE OD	Cole Information Services

465 CORONA MALL

Year	Uses	Source
2004	EVERYTHING FURNITURE INC	Cole Information Services
	CORONA LEAD MARKETING CO	Cole Information Services

FINDINGS

474 CORONA MALL

Year	*Uses*	*Source*
2017	VICTORS STUDIO TAILOR SHOP	Cole Information Services
	VICTORS STUDIO TAILOR SHOP	Cole Information Services
2014	VICTORS STUDIO TAILOR SHOP	Cole Information Services
	VICTORS STUDIO TAILOR SHOP	Cole Information Services
2004	VICTORS STUDIO TAILOR SHOP	Cole Information Services
	VICTORS STUDIO TAILOR SHOP	Cole Information Services
2001	VICTORS STUDIO	Haines & Company, Inc.
	TAILOR SHOP	Haines & Company, Inc.
1999	VICTORS STUDIO TAILOR SHOP	Cole Information Services
	VICTORS STUDIO TAILOR SHOP	Cole Information Services
1994	VICTORS STUDIO TAILOR SHOP	Cole Information Services
	VICTORS STUDIO TAILOR SHOP	Cole Information Services

475 CORONA MALL

Year	*Uses*	*Source*
2009	AMBERHILL THE PINNACLE	Cole Information Services
	AMBERHILL FOUR INC	Cole Information Services
	VISTA CO	Cole Information Services
	AMBERHILL THE PINNACLE	Cole Information Services
	AMBERHILL FOUR INC	Cole Information Services
	VISTA CO	Cole Information Services
2001	XXXX	Haines & Company, Inc.
1994	ALL AMERICAN KARATE SCHOOL	Cole Information Services
	ALL AMERICAN KARATE SCHOOL	Cole Information Services

482 CORONA MALL

Year	*Uses*	*Source*
2017	HAGAN MOWBRAY P MD	Cole Information Services
	ZAN BENJAMIN M D	Cole Information Services
	BEAUTY BEAM BY HAGAN	Cole Information Services
	MSLA CORONA	Cole Information Services
	XINKE CHEN MD INC	Cole Information Services
	HAGAN MOWBRAY P MD	Cole Information Services

Year	Uses	Source
2017	ZAN BENJAMIN M D	Cole Information Services
	BEAUTY BEAM BY HAGAN	Cole Information Services
	MSLA CORONA	Cole Information Services
	XINKE CHEN MD INC	Cole Information Services
2014	ZAN BENJAMIN M D	Cole Information Services
	BEAUTY BEAM BY HAGAN	Cole Information Services
	HAGAN MOWBRAY P MD	Cole Information Services
	ZAN BENJAMIN M D	Cole Information Services
	BEAUTY BEAM BY HAGAN	Cole Information Services
	HAGAN MOWBRAY P MD	Cole Information Services
2001	OPAULY James	Haines & Company, Inc.
1994	EMERSON PAULY MENS WEAR	Cole Information Services
	EMERSON PAULY MENS WEAR	Cole Information Services

487 CORONA MALL

Year	Uses	Source
2017	CALIFORNIA SALON SOLUTIONS	Cole Information Services
	CALIFORNIA SALON SOLUTIONS	Cole Information Services
2009	ALTIMATE TAN	Cole Information Services
	BEACH TAN	Cole Information Services
	ALTIMATE TAN	Cole Information Services
	BEACH TAN	Cole Information Services
2004	WORLDWIDE HOUSING CORP	Cole Information Services
	ARTURO DIMAYUAGA	Cole Information Services
	WORLDWIDE HOUSING CORP	Cole Information Services
	ARTURO DIMAYUAGA	Cole Information Services
2001	CORPORATION	Haines & Company, Inc.
	WORLDWIDEHOUSING	Haines & Company, Inc.
1994	PRECISION MANAGEMENT SVC	Cole Information Services
	PRECISION MANAGEMENT SVC	Cole Information Services

496 CORONA MALL

Year	Uses	Source
2017	CORTEZ JEWELERS	Cole Information Services

Year	Uses	Source
2017	CORTEZ JEWELERS	Cole Information Services
2014	CORTEZ JEWELERS	Cole Information Services
	CORTEZ JEWELERS	Cole Information Services
2004	CORTZ JEWELERS INC	Cole Information Services
	SALVADOR CORTEZ	Cole Information Services
	CORTZ JEWELERS INC	Cole Information Services
	SALVADOR CORTEZ	Cole Information Services
2001	CORTEZ Salvador	Haines & Company, Inc.
	CORTEZJEWELERS	Haines & Company, Inc.
1999	CORTEZ JEWELERS	Cole Information Services
	CORTEZ JEWELERS	Cole Information Services
1994	CORTEZ JEWELERS	Cole Information Services
	CORTEZ JEWELERS	Cole Information Services

500 CORONA MALL

Year	Uses	Source
2009	CORONA EXTENDED CARE	Cole Information Services
	BEAUTY BEAM BY HAGAN	Cole Information Services
	JASMINE K LEONG MD	Cole Information Services
	MOWBRAY P HAGAN MD	Cole Information Services
	CORONA EXTENDED CARE	Cole Information Services
	BEAUTY BEAM BY HAGAN	Cole Information Services
	JASMINE K LEONG MD	Cole Information Services
	MOWBRAY P HAGAN MD	Cole Information Services
2004	OCCUPANT UNKNOWN	Cole Information Services
	OCCUPANT UNKNOWN	Cole Information Services
2001	PALITZ Murray	Haines & Company, Inc.
1999	PALITZ & ASSOCIATES LAW CENTER	Cole Information Services
	PALITZ & ASSOCIATES LAW CENTER	Cole Information Services

505 CORONA MALL

Year	Uses	Source
2009	CROWN DELI	Cole Information Services
	CROWN DELI	Cole Information Services

Year	Uses	Source
2004	JOHN ROBERT POWERS	Cole Information Services
	JOHN ROBERT POWERS	Cole Information Services
2001	POWERS	Haines & Company, Inc.
	VASELS Honer	Haines & Company, Inc.
	JOHN ROBERT	Haines & Company, Inc.
1999	FINANCIAL FOUNDATION 2000	Cole Information Services
	FINANCIAL FOUNDATION 2000	Cole Information Services
1994	CORONA SUNRISE MEDICAL GROUP	Cole Information Services
	CORONA SUNRISE MEDICAL GROUP	Cole Information Services

508 CORONA MALL

Year	Uses	Source
2001	XXXX	Haines & Company, Inc.
1999	MIMIS ATTIC	Cole Information Services
	6TH & MAIN ANTIQUES	Cole Information Services
1994	SPECIAL TS PLUS	Cole Information Services

510 CORONA MALL

Year	Uses	Source
2004	EVERD PHILLIPS	Cole Information Services
	ODYSSEY	Cole Information Services
	KIMS WEDDING GALLERIES	Cole Information Services
	SHANDAR	Cole Information Services
	ODYSSEY PUBLICATIONS INC	Cole Information Services
	EVERD PHILLIPS	Cole Information Services
	ODYSSEY	Cole Information Services
	KIMS WEDDING GALLERIES	Cole Information Services
	SHANDAR	Cole Information Services
	ODYSSEY PUBLICATIONS INC	Cole Information Services
2001	HAPPY FEET	Haines & Company, Inc.
	MAGAZINE HAPPY FEET	Haines & Company, Inc.
	ODYSSEY GROUP	Haines & Company, Inc.
	AUTOGRAPH	Haines & Company, Inc.
	COLLECTORS	Haines & Company, Inc.

Year	Uses	Source
2001	SANDAKINC	Haines & Company, Inc.
1999	HAPPY FEET	Cole Information Services
	AUTOGRAPH COLLECTORS MAGAZINE	Cole Information Services
	ODYSSEY GROUP	Cole Information Services
	SANDAK INCORPORATED	Cole Information Services
	HAPPY FEET	Cole Information Services
	AUTOGRAPH COLLECTORS MAGAZINE	Cole Information Services
	ODYSSEY GROUP	Cole Information Services
	SANDAK INCORPORATED	Cole Information Services
1994	AUTOGRAPH COLLECTORS MAGAZINE	Cole Information Services
	ODYSSEY GROUP	Cole Information Services
	AUTOGRAPH COLLECTORS MAGAZINE	Cole Information Services
	ODYSSEY GROUP	Cole Information Services

512 CORONA MALL

Year	Uses	Source
2001	XXXX	Haines & Company, Inc.
1994	JOES JEWELRY & WATCH REPAIR	Cole Information Services
	JOES JEWELRY & WATCH REPAIR	Cole Information Services

514 CORONA MALL

Year	Uses	Source
2004	OCCUPANT UNKNOWN	Cole Information Services
	ALL AMERICAN KARATE	Cole Information Services
	OCCUPANT UNKNOWN	Cole Information Services
	ALL AMERICAN KARATE	Cole Information Services
2001	ALLAMERICAN	Haines & Company, Inc.
	KARATE SCHOOL AMER KARATE	Haines & Company, Inc.
	SCHOOL	Haines & Company, Inc.
1999	ALL AMERICAN KARATE SCHOOL	Cole Information Services
	AMERICAN KARATE SCHOOL	Cole Information Services
	ALL AMERICAN KARATE SCHOOL	Cole Information Services
	AMERICAN KARATE SCHOOL	Cole Information Services

FINDINGS

515 CORONA MALL

Year	Uses	Source
2014	ALTERNATIVES TO DOMESTIC VIOLENCE	Cole Information Services
	ALTERNATIVES TO DOMESTIC VIOLENCE	Cole Information Services
2004	OCCUPANT UNKNOWN	Cole Information Services
	CORONA POLICE DEPT	Cole Information Services
	OCCUPANT UNKNOWN	Cole Information Services
	CORONA POLICE DEPT	Cole Information Services

518 CORONA MALL

Year	Uses	Source
2009	CORONA ANTIQUE GALLERY	Cole Information Services
2004	G & M WOODWORKING	Cole Information Services
	LINDA IRENE GREEN	Cole Information Services
	SISSYS ANTIQUES & CLCTBL	Cole Information Services
	CORONA ANTIQUE GALLERY	Cole Information Services
2001	CORONAANTIQUE	Haines & Company, Inc.
	GALLERY	Haines & Company, Inc.

522 CORONA MALL

Year	Uses	Source
2017	CORONA ART ASSOCIATION	Cole Information Services
	CORONA ART ASSOCIATION	Cole Information Services
2014	CORONA ART ASSOCIATION	Cole Information Services
	CORONA ART ASSOCIATION	Cole Information Services
2004	HARBOR WOOD SERVICES INC	Cole Information Services
	HARBOR WOOD SERVICES INC	Cole Information Services
2001	XXXX	Haines & Company, Inc.
1999	RCUSO INVESTMENTS	Cole Information Services
	RCUSO INVESTMENTS	Cole Information Services

525 CORONA MALL

Year	Uses	Source
2014	CORONA SERENITY CLUB	Cole Information Services
	CORONA SERENITY CLUB	Cole Information Services

Year	Uses	Source
2009	SERENITY CLUB INC	Cole Information Services
	SERENITY CLUB INC	Cole Information Services
2004	FAMILY SERVICE ASCTN OF WSTRN	Cole Information Services
	FAMILY SERVICE ASCTN OF WSTRN	Cole Information Services
1994	SALSA BAR PATIO CAFE	Cole Information Services
	SALS PLACE	Cole Information Services
	SALSA BAR PATIO CAFE	Cole Information Services
	SALS PLACE	Cole Information Services

533 CORONA MALL

Year	Uses	Source
2004	ROBERT RISSI	Cole Information Services
	TITAN REAL ESTATE & INVESTMENT	Cole Information Services
	VOLT MANAGEMENT CORP	Cole Information Services
2001	VOLTSERVICES	Haines & Company, Inc.
	GROUP	Haines & Company, Inc.

535 CORONA MALL

Year	Uses	Source
2017	HMC	Cole Information Services
	HMC	Cole Information Services
2009	HMC WEIGHTLOSS CENTER	Cole Information Services
	BODYWISE WEIGHT CENTER	Cole Information Services
	CORONA HEALTH GROUP	Cole Information Services
	HMC WEIGHTLOSS CENTER	Cole Information Services
	BODYWISE WEIGHT CENTER	Cole Information Services
	CORONA HEALTH GROUP	Cole Information Services
2004	BODYWISE WEIGHT CTR	Cole Information Services
	OCCUPANT UNKNOWN	Cole Information Services
	BODYWISE WEIGHT CTR	Cole Information Services
	OCCUPANT UNKNOWN	Cole Information Services
2001	CENTER	Haines & Company, Inc.
	XXXX	Haines & Company, Inc.
	BODYWISE WEIGHT	Haines & Company, Inc.

Year	Uses	Source
1994	FLOWER SHOPPE THE	Cole Information Services
	FLOWER SHOPPE	Cole Information Services
	FLOWER SHOPPE THE	Cole Information Services
	FLOWER SHOPPE	Cole Information Services

543 CORONA MALL

Year	Uses	Source
2014	CORONA HEARING AID CENTER	Cole Information Services
	CORONA HEARING AID CENTER	Cole Information Services
2009	CORONA HEARING AID CENTER	Cole Information Services
	A E RICHARDSON & ASSOCIATES	Cole Information Services
	CORONA HEARING AID CENTER	Cole Information Services
	A E RICHARDSON & ASSOCIATES	Cole Information Services
2004	AER LIVING AIR & WATER PRFCTN	Cole Information Services
	ALBERT RICHARDSON	Cole Information Services
	AER AIR & WATER PURIFICATION	Cole Information Services
	AER LIVING AIR & WATER PRFCTN	Cole Information Services
	ALBERT RICHARDSON	Cole Information Services
	AER AIR & WATER PURIFICATION	Cole Information Services
2001	GALLERY DIV NU EARHEARINGAIDS	Haines & Company, Inc.
	MEDICAL LOOKINGGLASSART	Haines & Company, Inc.
	CORONA HEARING AID	Haines & Company, Inc.
	CENTER HEARING CARE	Haines & Company, Inc.
1999	CORONA HEARING AID CENTER	Cole Information Services
	LOOKING GLASS THE HEARING AID CENTER	Cole Information Services
	CORONA HEARING AID CENTER	Cole Information Services
	LOOKING GLASS THE HEARING AID CENTER	Cole Information Services
1994	LOOKING GLASS	Cole Information Services
	LOOKING GLASS	Cole Information Services

545 CORONA MALL

Year	Uses	Source
2017	ALDCO TRAVEL & SERVICES	Cole Information Services

Year	Uses	Source
2017	PUGAS INCOME TAX SERVICE	Cole Information Services
	ALDCO TRAVEL & SERVICES	Cole Information Services
	PUGAS INCOME TAX SERVICE	Cole Information Services
2014	ALDCO TRAVEL & SERVICES	Cole Information Services
	PUGAS INCOME TAX SERVICE	Cole Information Services
	ALDCO TRAVEL & SERVICES	Cole Information Services
	PUGAS INCOME TAX SERVICE	Cole Information Services
2004	PUGAS INCOME TAX SERVICES	Cole Information Services
	PUGAS INCOME TAX SERVICES	Cole Information Services
2001	PUGASINCOME	Haines & Company, Inc.
	TAXENOTARYSERV	Haines & Company, Inc.
1999	PUGAS INCOME TAX & NOTARY SERVICES	Cole Information Services
	PUGAS INCOME TAX & NOTARY SERVICES	Cole Information Services
1994	ALLSTATE INSURANCE	Cole Information Services
	ALLSTATE INSURANCE	Cole Information Services

555 CORONA MALL

Year	Uses	Source
2017	H A C CONSTRUCTION	Cole Information Services
	H A C CONSTRUCTION	Cole Information Services
2009	INDEPENDENT ESCROW INC	Cole Information Services
	INDEPENDENT ESCROW INC	Cole Information Services
2004	INDEPENDENT ESCROW INC	Cole Information Services
	INDEPENDENT ESCROW	Cole Information Services
	OCCUPANT UNKNOWN	Cole Information Services
	INDEPENDENT ESCROW INC	Cole Information Services
	INDEPENDENT ESCROW	Cole Information Services
	OCCUPANT UNKNOWN	Cole Information Services
2001	FINANCL FOUNDATION	Haines & Company, Inc.
1999	GINGERS TREASURES	Cole Information Services
	GINGERS TREASURES	Cole Information Services
1994	FINAL TOUCH NAILS BY SYLVIA	Cole Information Services
	CORONA THIS MONTH	Cole Information Services

FINDINGS

Year	Uses	Source
1994	FINAL TOUCH NAILS BY SYLVIA	Cole Information Services
	CORONA THIS MONTH	Cole Information Services

567 CORONA MALL

Year	Uses	Source
2001	XXXX	Haines & Company, Inc.

568 CORONA MALL

Year	Uses	Source
2014	ONEILL PROPERTY MANAGEMENT CO	Cole Information Services
	ONEILL REALTY	Cole Information Services
	ONEILL PROPERTY MANAGEMENT CO	Cole Information Services
	ONEILL REALTY	Cole Information Services
2009	CROWN PROPERTIES	Cole Information Services
	ONEILL PROPERTY MANAGEMENT CO	Cole Information Services
	CROWN PROPERTIES	Cole Information Services
	ONEILL PROPERTY MANAGEMENT CO	Cole Information Services
2004	MOONRIDGE REALTY INTERNAT	Cole Information Services
	MOONRIDGE REALTY INTERNAT	Cole Information Services
2001	TRAVEL NETWORK	Haines & Company, Inc.
1994	OLAN MILLS PORTRAIT STUDIO	Cole Information Services
	OLAN MILLS PORTRAIT STUDIO	Cole Information Services

577 CORONA MALL

Year	Uses	Source
2017	FIDUCIAL	Cole Information Services
	FIDUCIAL	Cole Information Services
2014	FIDUCIAL	Cole Information Services
	FIDUCIAL	Cole Information Services
2009	MARKLEY & HOPKINS TAX & ACCOUNTING	Cole Information Services
	MARKLEY & HOPKINS TAX & ACCOUNTING	Cole Information Services
2004	QUEST STAFFING SERVICES	Cole Information Services
	QUEST STAFFING SERVICES	Cole Information Services
2001	KAMPLING Robed	Haines & Company, Inc.

Year	Uses	Source
2001	DAVES DELI	Haines & Company, Inc.
1994	CHICAGO DELI	Cole Information Services
	CHICAGO DELI	Cole Information Services

579 CORONA MALL

Year	Uses	Source
1999	JERRYS CARPETS & INTERIORS	Cole Information Services
	JERRYS CARPETS & INTERIORS	Cole Information Services
1994	JERRYS CARPETS & INTERIORS	Cole Information Services
	JERRYS CARPETS & INTERIORS	Cole Information Services

580 CORONA MALL

Year	Uses	Source
2001	MESSICKJenn Oer	Haines & Company, Inc.

588 CORONA MALL

Year	Uses	Source
2001	PETRELLI Michlre	Haines & Company, Inc.

591 CORONA MALL

Year	Uses	Source
2017	ALL AMERICAN ESCROW	Cole Information Services
	HMC	Cole Information Services
	ALL AMERICAN ESCROW	Cole Information Services
	HMC	Cole Information Services
2014	ALL AMERICAN ESCROW	Cole Information Services
	HMC	Cole Information Services
	ALL AMERICAN ESCROW	Cole Information Services
	HMC	Cole Information Services
2009	DIVERSIFIED REALTY & CONSULTING	Cole Information Services
	DIVERSIFIED REALTY & CONSULTING	Cole Information Services
2004	MORRIS MARION ASSOCS INC	Cole Information Services
	STANLEY GRUBE	Cole Information Services
	WHITFIELD BLAKELY INSRNC SRVC	Cole Information Services
	HELP U SELL	Cole Information Services

Year	Uses	Source
2004	MORRIS MARION ASSOCS INC	Cole Information Services
	STANLEY GRUBE	Cole Information Services
	WHITFIELD BLAKELY INSRNC SRVC	Cole Information Services
	HELP U SELL	Cole Information Services
2001	ACTIVE PROPERTY	Haines & Company, Inc.
	MANAGEMENT COMPLETETRUST	Haines & Company, Inc.
	DEEDSERVCORP HELPUSELLOF	Haines & Company, Inc.
	CORONANORCO NATL REAL ESTATE	Haines & Company, Inc.
	CENTER	Haines & Company, Inc.
1999	NATIONAL REAL ESTATE CENTER	Cole Information Services
	COMPLETE TRUST DEED SERVICE CORPORATION	Cole Information Services
	BLAKELEY-WHITFIELD INSURANCE SERVICES	Cole Information Services
	HELP U SELL OF CORONA NORCO	Cole Information Services
	NATIONAL REAL ESTATE CENTER	Cole Information Services
	COMPLETE TRUST DEED SERVICE CORPORATION	Cole Information Services
	HELP U SELL OF CORONA NORCO	Cole Information Services
	BLAKELEY-WHITFIELD INSURANCE SERVICES	Cole Information Services
1994	CORONA ESCROW SVC INC	Cole Information Services
	REALTY WORLD CIRCLE CITY INC	Cole Information Services
	CORONA ESCROW SVC INC	Cole Information Services
	REALTY WORLD CIRCLE CITY INC	Cole Information Services

CORONA MALL E

127 CORONA MALL E

Year	Uses	Source
1990	PHOTOGRAPHY BY FELIPE	Pacific Bell

131 CORONA MALL E

Year	Uses	Source
2002	ACE PROGRAM	SBC PACIFIC BELL
1996	KEY CHARLES V	Pacific Bell

Year	Uses	Source
1996	KEY LAWRENCE E NORTHWESTERN MUTUAL LIFE	Pacific Bell
1990	KEY LAWRENCE E	Pacific Bell
	KEY CHARLES V	Pacific Bell

140 CORONA MALL E

Year	Uses	Source
2002	HAIR TRENDS & CO	SBC PACIFIC BELL
	JACQUE	SBC PACIFIC BELL
	HAIR BY LORRAINE	SBC PACIFIC BELL
	TRENBERTH MICHAEL	SBC PACIFIC BELL
1990	COLLEENS HAIR BOUTIQUE	Pacific Bell

CORONA MALL S

131 CORONA MALL S

Year	Uses	Source
1996	KEY LAWRENCE E NORTHWESTERN MUTUAL LIFE	Pacific Bell

402 CORONA MALL S

Year	Uses	Source
2002	GRINDER RESTAURANTS	SBC PACIFIC BELL
1996	GRINDER RESTAURANTS	Pacific Bell
1990	GRINDER RESTAURANTS	Pacific Bell

405 CORONA MALL S

Year	Uses	Source
2002	APPLIANCE	SBC PACIFIC BELL
	SCHWARTZ FURNITURE	SBC PACIFIC BELL
1996	SCHWARTZ FURNITURE & APPLIANCE	Pacific Bell
1990	SCHWARTZ FURNITURE & APPLIANCE	Pacific Bell

422 CORONA MALL S

Year	Uses	Source
1996	MILLER NANCY E LAW OFFICES OF	Pacific Bell
	KILLINGSWORTH GARY REAL ESTATE	Pacific Bell

Year	Uses	Source
1996	LAST WALTER J ATTORNEY AT LAW	Pacific Bell
1990	HALEY INSURANCE AGENCY	Pacific Bell
	KILLINGSWORTH GARY REAL ESTATE	Pacific Bell
	LAST WALTER J ATTORNEY AT LAW	Pacific Bell

425 CORONA MALL S

Year	Uses	Source
2002	A T & T BROADBAND	SBC PACIFIC BELL
	A T & T BROADBAND	SBC PACIFIC BELL

442 CORONA MALL S

Year	Uses	Source
2002	HAIR & NAIL SHOPPE THE	SBC PACIFIC BELL
	CREATIVE TOUCH NAILS	SBC PACIFIC BELL
	CREATIVE TOUCH	SBC PACIFIC BELL
1996	HAIR & NAIL SHOPPE THE	Pacific Bell
	CREATIVE TOUCH	Pacific Bell
1990	ALLIED GRAPHIC CONCEPTS	Pacific Bell
	CORONA THIS MONTH	Pacific Bell
	LANE ROGER COMMERCIAL ARTIST	Pacific Bell

444 CORONA MALL S

Year	Uses	Source
1990	KANTARIA KEITH	Pacific Bell
	KLEIN LOUIS	Pacific Bell
	BECKINGHAM JACK FARMERS INSURANCE	Pacific Bell
	FARMERS INSURANCE	Pacific Bell

462 CORONA MALL S

Year	Uses	Source
2002	R S ALEXANDER INC	SBC PACIFIC BELL
	P W C FINANCIAL SERVICES	SBC PACIFIC BELL
	EMERALD ESCROW INC	SBC PACIFIC BELL
	OFFICE	SBC PACIFIC BELL
	NOVAMILL CORPORATION	SBC PACIFIC BELL

Year	Uses	Source
1990	STOCKWELL & BINNEY OFFICE PRODUCTS CENTERS	Pacific Bell

464 CORONA MALL S

Year	Uses	Source
2002	MUNROE DOUGLAS T OD INC	SBC PACIFIC BELL
1996	MUNROE DOUGLAS T OD INC	Pacific Bell
1990	MUNROE DOUGLAS T OD INC	Pacific Bell

465 CORONA MALL S

Year	Uses	Source
2002	ATLANTIS FINANCIAL COMPANY	SBC PACIFIC BELL

474 CORONA MALL S

Year	Uses	Source
2002	VICTORS STUDIO TAILOR SHOP	SBC PACIFIC BELL
1996	VICTORS STUDIO TAILOR SHOP	Pacific Bell
1990	KIMBERLY ROSE FASHIONS	Pacific Bell

475 CORONA MALL S

Year	Uses	Source
1990	ALL AMERICAN KARATE SCHOOL	Pacific Bell

482 CORONA MALL S

Year	Uses	Source
1990	EMERSON PAULY MENS WEAR	Pacific Bell

487 CORONA MALL S

Year	Uses	Source
2002	WORLDWIDE HOUSING	SBC PACIFIC BELL
	CORPORATION	SBC PACIFIC BELL
1996	CLEMENT PROPERTIES	Pacific Bell
1990	RAPOSA AGENCY THE	Pacific Bell
	TOMME JOHN PERSONALIZED INSURANCE SERVICE	Pacific Bell
	TOMME JOHN LIMOUSINE SERVICE	Pacific Bell

FINDINGS

496 CORONA MALL S

Year	Uses	Source
2002	CORTEZ JEWELERS	SBC PACIFIC BELL
1996	CORTEZ JEWELERS	Pacific Bell
1990	CORTEZ JEWELERS	Pacific Bell

500 CORONA MALL S

Year	Uses	Source
2002	SEAN GAVAN IRISH DANCE	SBC PACIFIC BELL
	COMPANY	SBC PACIFIC BELL
1996	PALITZ & ASSOCIATES LAW CENTER	Pacific Bell
1990	SOUTHWEST SAVINGS & LOAN ASSN	Pacific Bell

505 CORONA MALL S

Year	Uses	Source
2002	JOHN ROBERTPOWERS	SBC PACIFIC BELL
1996	ALEXANDER & ASSOCIATES	Pacific Bell
1990	RIVERSIDE THRIFT & LOAN ASSN	Pacific Bell

508 CORONA MALL S

Year	Uses	Source
1996	ALL AMERICAN KARATE SCHOOL	Pacific Bell
1990	TRAVEL MERCHANTS II	Pacific Bell

510 CORONA MALL S

Year	Uses	Source
2002	MAGAZINE	SBC PACIFIC BELL
	A AUTOGRAPH COLLECTORS	SBC PACIFIC BELL
	A ODYSSEY GROUP	SBC PACIFIC BELL
	OFFICE	SBC PACIFIC BELL
1996	ALL AMERICAN KARATE SCHOOL	Pacific Bell
	A	Pacific Bell
	A	Pacific Bell
1990	LETTS MAKE SCENTS	Pacific Bell
	ODYSSEY GROUP	Pacific Bell

512 CORONA MALL S

Year	*Uses*	*Source*
1990	JOES JEWELRY AND WATCH REPAIR	Pacific Bell

514 CORONA MALL S

Year	*Uses*	*Source*
2002	ALL AMERICAN KARATE SCHOOL	SBC PACIFIC BELL
1990	WHITE INTERIORS LTD	Pacific Bell

515 CORONA MALL S

Year	*Uses*	*Source*
1990	CORONA GALLERY LTD THE	Pacific Bell

522 CORONA MALL S

Year	*Uses*	*Source*
1996	RCUSO INVESTMENTS	Pacific Bell
	RIVERSIDE COUNTY FEDERAL CUSSO	Pacific Bell
	RIVERSIDE COUNTY FEDERAL CREDIT UNION	Pacific Bell
1990	CORONA FAMILY FUN CENTER	Pacific Bell

525 CORONA MALL S

Year	*Uses*	*Source*
1996	RIVERSIDE COUNTY OF	Pacific Bell
1990	SALSA BAR PATIO CAFE THE	Pacific Bell

533 CORONA MALL S

Year	*Uses*	*Source*
2002	VOLT SERVICES GROUP	SBC PACIFIC BELL

535 CORONA MALL S

Year	*Uses*	*Source*
2002	BODYWISE WEIGHT CENTER	SBC PACIFIC BELL
1996	FLOWER SHOPPE THE	Pacific Bell
1990	FLOWER SHOPPE THE	Pacific Bell

543 CORONA MALL S

Year	Uses	Source
2002	LOOKING GLASS THE HEARING	SBC PACIFIC BELL
	LOOKING GLASS THE	SBC PACIFIC BELL
	DIVISION	SBC PACIFIC BELL
	LOOKING GLASS ART GALLERY	SBC PACIFIC BELL
	AID CENTER	SBC PACIFIC BELL
1996	LOOKING GLASS ART GALLERY DIVISION	Pacific Bell
	LOOKING GLASS THE	Pacific Bell
	LOOKING GLASS THE HEARING AID CENTER	Pacific Bell
1990	LOOKING GLASS THE HEARING AID DIVISION	Pacific Bell
	LOOKING GLASS THE	Pacific Bell

545 CORONA MALL S

Year	Uses	Source
2002	SERVICES	SBC PACIFIC BELL
	PUGAS INCOME TAX & NOTARY	SBC PACIFIC BELL
1996	MARKLEY ASSOCIATES	Pacific Bell
1990	ALLSTATE INSURANCE COMPANIES	Pacific Bell

555 CORONA MALL S

Year	Uses	Source
2002	FINANCIAL FOUNDATION	SBC PACIFIC BELL
1996	CORONA THIS MONTH	Pacific Bell
1990	FINAL TOUCH NAILS TANNING & TONING	Pacific Bell
	FINAL TOUCH NAILS TANNING & TONING	Pacific Bell

568 CORONA MALL S

Year	Uses	Source
2002	TRAVEL NETWORK	SBC PACIFIC BELL
1996	OLAN MILLS PORTRAIT STUDIOS	Pacific Bell
1990	OLAN MILLS PORTRAIT STUDIO	Pacific Bell

577 CORONA MALL S

Year	Uses	Source
2002	QUEST STAFFING SERVICES	SBC PACIFIC BELL
1996	DELI DE LITE	Pacific Bell
1990	CHICAGO DELI	Pacific Bell
	CHICAGO DELI	Pacific Bell

579 CORONA MALL S

Year	Uses	Source
2002	JERRYS CARPETS & INTERIORS	SBC PACIFIC BELL
1996	JERRYS CARPETS & INTERIORS	Pacific Bell
1990	JERRYS CARPETS & INTERIORS	Pacific Bell

580 CORONA MALL S

Year	Uses	Source
1990	IMAGE NETWORK	Pacific Bell

591 CORONA MALL S

Year	Uses	Source
2002	INSURANCE SERVICES	SBC PACIFIC BELL
	A WHITFIELD BLAKELEY	SBC PACIFIC BELL
	OFFICE	SBC PACIFIC BELL
	HELP U SELL CORONA NORCO	SBC PACIFIC BELL
	MORRIS MARION ASSOCIATES	SBC PACIFIC BELL
1996	B	Pacific Bell
	A	Pacific Bell
	JERRYS CARPETS & INTERIORS	Pacific Bell
1990	STARCREST ESCROW	Pacific Bell
	REALTY WORLD CIRCLE CITY REALTY	Pacific Bell
	REALTY WORLD CIRCLE CITY REALTY	Pacific Bell

CORONA MALL W

113 CORONA MALL W

Year	Uses	Source
2002	RESTAURANT	SBC PACIFIC BELL

Year	Uses	Source
2002	SHOGUN JAPANESE	SBC PACIFIC BELL
1996	PETRELLIS RESTAURANT	Pacific Bell
1990	JOLLY FOX PUB & GRILLE	Pacific Bell

141 CORONA MALL W

Year	Uses	Source
2002	HAIR STYLING	SBC PACIFIC BELL
	LEONTI HAIR DESIGNS	SBC PACIFIC BELL
	LEONTIS HAIR CUTS & MENS	SBC PACIFIC BELL
1996	LEONTIS HAIR CUTS & MENS HAIR STYLING	Pacific Bell
1990	LEONTIS HAIR CUTS & MENS HAIR STYLING	Pacific Bell

591 CORONA MALL W

Year	Uses	Source
1996	B	Pacific Bell

E 3RD ST

103 E 3RD ST

Year	Uses	Source
2017	DEL TACO	Cole Information Services
	DEL TACO	Cole Information Services
2014	DEL TACO	Cole Information Services
	DEL TACO	Cole Information Services
2009	DEL TACO	Cole Information Services
	DEL TACO	Cole Information Services
2004	DEL TACO	Cole Information Services
	DEL TACO	Cole Information Services
2001	DELTAC	Haines & Company, Inc.
	JAMESON David	Haines & Company, Inc.
1999	DEL TACO CORONA	Cole Information Services
	DEL TACO CORONA	Cole Information Services
1994	DEL TACO	Cole Information Services
	DEL TACO	Cole Information Services
1970	Mobil Service	Pacific Telephone

FINDINGS

107 E 3RD ST

Year	Uses	Source
1994	TIENDA, TOMAS	Cole Information Services

10650 E 3RD ST

Year	Uses	Source
2001	DETORRES Esther	Haines & Company, Inc.

E 4TH

117 E 4TH

Year	Uses	Source
1993	Corona Manuel M	Pacific Bell
	CORONA MALL SERVICE CENTER	Pacific Bell
	Corona Mall Service Center	Pacific Bell
1981	J M Auto Machine	Pacific Telephone

121 E 4TH

Year	Uses	Source
1993	Corona Warehouse Groceries Market	Pacific Bell
	Corona Washer Service	Pacific Bell

E 4TH ST

113 E 4TH ST

Year	Uses	Source
2001	XXXX	Haines & Company, Inc.

115 E 4TH ST

Year	Uses	Source
2001	XXXX	Haines & Company, Inc.
1981	Sotos Service Garage	Pacific Telephone

117 E 4TH ST

Year	Uses	Source
2017	LA COLIMENSE BAKERY	Cole Information Services
	LA COLIMENSE BAKERY	Cole Information Services
2014	AFG LUXOR LIMOUSINE	Cole Information Services

FINDINGS

Year	Uses	Source
2014	LA COLIMENSE BAKERY	Cole Information Services
	ADT SECURITY SERVICES	Cole Information Services
	AFG LUXOR LIMOUSINE	Cole Information Services
	LA COLIMENSE BAKERY	Cole Information Services
	ADT SECURITY SERVICES	Cole Information Services
2009	CORONA MALL OIL CO INC	Cole Information Services
	LA COLIMENSE BAKERY	Cole Information Services
	CORONA MALL OIL CO INC	Cole Information Services
	LA COLIMENSE BAKERY	Cole Information Services
2004	LA COLIMENSE BAKERY	Cole Information Services
	DEL BAJIO BAKERY & FAST FOOD	Cole Information Services
	LA COLIMENSE BAKERY	Cole Information Services
	DEL BAJIO BAKERY & FAST FOOD	Cole Information Services
2001	SERVICECENTER LACOLIMENSE BAKERY	Haines & Company, Inc.
	SMOQ CHECKST	Haines & Company, Inc.
	CORONA MALL	Haines & Company, Inc.
	MALL CHEVRON STATIONS	Haines & Company, Inc.
	CHEVRONCORON	Haines & Company, Inc.
1999	SMOG CHECK STATIONS CORONA	Cole Information Services
	CORONA MALL SERVICE CENTER	Cole Information Services
	CHEVRON CORONA MALL	Cole Information Services
	SMOG CHECK STATIONS CORONA	Cole Information Services
	CORONA MALL SERVICE CENTER	Cole Information Services
	CHEVRON CORONA MALL	Cole Information Services
1994	LA COLIMENSE BAKERY	Cole Information Services
	CORONA MALL SVC CTR	Cole Information Services
	LA COLIMENSE BAKERY	Cole Information Services
	CORONA MALL SVC CTR	Cole Information Services

119 E 4TH ST

Year	Uses	Source
2017	A & M DESIGN & PRINT	Cole Information Services
2014	A & M DESIGN & PRINT	Cole Information Services

FINDINGS

Year	Uses	Source
2014	GREATER CORONA HISPANIC CHAMBER OF C	Cole Information Services
2009	HACIENDA DEL REY	Cole Information Services
	A & M DESIGN PRINT	Cole Information Services
2004	A & M DESIGN PRINT	Cole Information Services
	TOM RUIZ	Cole Information Services
2001	XXXX	Haines & Company, Inc.
1981	El Bohemio Restaurant	Pacific Telephone
1970	EL BOHEMIO RESTAURANT	Pacific Telephone

121 E 4TH ST

Year	Uses	Source
2017	AMAC REALTY	Cole Information Services
	AMADOR L CORONA LAW OFFICES	Cole Information Services
	AMAC REALTY	Cole Information Services
	AMADOR L CORONA LAW OFFICES	Cole Information Services
2014	AMAC REALTY	Cole Information Services
	AMADOR L CORONA LAW OFFICES	Cole Information Services
	AMAC REALTY	Cole Information Services
	AMADOR L CORONA LAW OFFICES	Cole Information Services
2009	ALBRIGHT & ASSOCIATES	Cole Information Services
	ALBRIGHT & ASSOCS A PROFESSIONAL LAW	Cole Information Services
	ALBRIGHT & ASSOCIATES	Cole Information Services
	ALBRIGHT & ASSOCS A PROFESSIONAL LAW	Cole Information Services
2004	OCCUPANT UNKNOWN	Cole Information Services
	AMADOR L CORONA LAW OFFICES	Cole Information Services
	ASPERIN MILAGROS	Cole Information Services
	OCCUPANT UNKNOWN	Cole Information Services
	AMADOR L CORONA LAW OFFICES	Cole Information Services
	ASPERIN MILAGROS	Cole Information Services
2001	CENTER	Haines & Company, Inc.
	AMADORL CORONA	Haines & Company, Inc.

Year	Uses	Source
2001	LAW OFFICE	Haines & Company, Inc.
	AMADORL CORONA	Haines & Company, Inc.
	LAW OFFICE	Haines & Company, Inc.
	RUIZTom	Haines & Company, Inc.
	CENTER SOUTHRNCA INJURY	Haines & Company, Inc.
	SOUTHRNCA INJURY	Haines & Company, Inc.
1994	CORONA WAREHOUSE GROCERIES MKT	Cole Information Services
	CORONA WAREHOUSE GROCERIES MKT	Cole Information Services
1981	LA TAPATIA MARKET	Pacific Telephone
	Laterza MM	Pacific Telephone
1977	LA TAPATIA MARKET	Pacific Telephone
1970	La Tapatia	Pacific Telephone

E 6TH

102 E 6TH

Year	Uses	Source
1977	MAW ART Sherman Realty	Pacific Telephone

111 E 6TH

Year	Uses	Source
1993	Yamano Bros Farms Inc	Pacific Bell
	Yamamoto B & F	Pacific Bell
	Yamakawa M	Pacific Bell
	Yamaha Of Corona	Pacific Bell

E 6TH ST

103 E 6TH ST

Year	Uses	Source
1977	Croslin John L	Pacific Telephone
	Marney Mary I	Pacific Telephone
	Wheeler CF I	Pacific Telephone

FINDINGS

105 E 6TH ST

Year	Uses	Source
1970	Frock Shop The	Pacific Telephone
1931	B K Radio Shop	Southern California Telephone Co.
	MAJESTIC RADIO SHOP	Southern California Telephone Co.

107 E 6TH ST

Year	Uses	Source
1970	Philips Shoe Shop	Pacific Telephone

109 E 6TH ST

Year	Uses	Source
2001	XXXX	Haines & Company, Inc.
1970	GINGERBREAD COTTAGE	Pacific Telephone

111 E 6TH ST

Year	Uses	Source
1931	Stanfield Baking Co	Southern California Telephone Co.

113 E 6TH ST

Year	Uses	Source
2017	SGC JAPANESE RESTAURANT	Cole Information Services
	GARAGE DOOR REPAIR	Cole Information Services
	SGC JAPANESE RESTAURANT	Cole Information Services
	GARAGE DOOR REPAIR	Cole Information Services
2014	SGC JAPANESE RESTAURANT	Cole Information Services
	SGC JAPANESE RESTAURANT	Cole Information Services
2001	PETRELLIMichele	Haines & Company, Inc.
1994	PETRELLIS RESTAURANT	Cole Information Services
	PETRELLIS RESTAURANT	Cole Information Services
1970	PENNEY J C CO INC	Pacific Telephone
	Penney J C Co Inc Service & Parts	Pacific Telephone
1931	Safeway Store	Southern California Telephone Co.

FINDINGS

115 E 6TH ST

Year	Uses	Source
1931	Penney J C Co	Southern California Telephone Co.

117 E 6TH ST

Year	Uses	Source
2001	XXXX	Haines & Company, Inc.
1970	Democratic Headquarters	Pacific Telephone

10700 E 6TH ST

Year	Uses	Source
2001	SCHMIDTVernon C	Haines & Company, Inc.

E CORONA MALL

127 E CORONA MALL

Year	Uses	Source
1981	Trade Winds Antiques	Pacific Telephone

131 E CORONA MALL

Year	Uses	Source
1993	Strain Kelly	Pacific Bell
	Key Law rence E	Pacific Bell
	Key Charles V	Pacific Bell
1981	Cemetery Rimpau Av @Corona@	Pacific Telephone
	Ofc	Pacific Telephone
	KEY HERBERT M & SONS ins	Pacific Telephone
	Cemetery Rimpau Av @Corona@	Pacific Telephone
	Corona Cemetery Assn Sunnyslope Ofc	Pacific Telephone

133 E CORONA MALL

Year	Uses	Source
1977	PUBLIC FIN AN CE CORPORA TION	Pacific Telephone

140 E CORONA MALL

Year	Uses	Source
1993	Unique Beauty Boutique	Pacific Bell

Year	Uses	Source
1981	HAIR BOUi QUE THE	Pacific Telephone

MAIN S

304 MAIN S

Year	Uses	Source
1990	ONEALS SERVICE CENTER	Pacific Bell

309 MAIN S

Year	Uses	Source
1990	CORONA MALL CHEVRON	Pacific Bell

310 MAIN S

Year	Uses	Source
1990	AMERICAN CLEANERS	Pacific Bell

315 MAIN S

Year	Uses	Source
1990	WIENERSCHNITZEL	Pacific Bell

320 MAIN S

Year	Uses	Source
1990	SAFELITE AUTO GLASS	Pacific Bell

321 MAIN S

Year	Uses	Source
1990	CORONA LOCK & SAFE	Pacific Bell
	YOGURMANIA ONE	Pacific Bell
	AMERICAN AUTO UPHOLSTERY	Pacific Bell

324 MAIN S

Year	Uses	Source
1990	LA CABANA SPANISH FOOD	Pacific Bell

325 MAIN S

Year	Uses	Source
1990	HOSTESS CAKE KITCHEN	Pacific Bell
	DOMINOS PIZZA	Pacific Bell

Year	Uses	Source
1990	COSTUMES BY THEATRICKS	Pacific Bell
	GUADALAJARA VIDEO	Pacific Bell

408 MAIN S

Year	Uses	Source
1990	EUERFILT CORP	Pacific Bell

427 MAIN S

Year	Uses	Source
1990	ASSOCIATES FINANCIAL SERVICES COMPANY OF	Pacific Bell

447 MAIN S

Year	Uses	Source
1990	RADIO SHACK A DIVISION OF TANDY CORP	Pacific Bell

450 MAIN S

Year	Uses	Source
1990	MAIN STREET VIDEO	Pacific Bell
	5 DAY BLINDS	Pacific Bell
	SOUTH CHINA CHINESE RESTAURANT	Pacific Bell
	CORONA LIQUOR	Pacific Bell

518 MAIN S

Year	Uses	Source
1990	TWICE IS NICE	Pacific Bell

MAIN ST

2 MAIN ST

Year	Uses	Source
1941	d intersects	Pacific Directory Co.
1936	d intersects	Los Angeles Directory Co.

4 MAIN ST

Year	Uses	Source
1981	APHA DRY CLEANERS	Pacific Telephone

FINDINGS

Year	Uses	Source
1941	th intersects	Pacific Directory Co.
	Marabella Jos gro	Pacific Directory Co.
1939	Marabella Jos gro	Pacific Directory Co.
1936	th intersects	Los Angeles Directory Co.
1927	Marabella Joe gro	Los Angeles Directory Co.
1924	Marabella Jos grocer	Kaasen Directory Co.

6 MAIN ST

Year	Uses	Source
1941	th intersects	Pacific Directory Co.
1936	th intersects	Los Angeles Directory Co.

8 MAIN ST

Year	Uses	Source
1941	Simontocci Carolina Mrs	Pacific Directory Co.
	th intersects	Pacific Directory Co.
1939	Simantochi Carolina Mrs furn rms	Pacific Directory Co.
1936	th intersects	Los Angeles Directory Co.

10 MAIN ST

Year	Uses	Source
1941	th intersects	Pacific Directory Co.
	Araya Joe	Pacific Directory Co.
1939	Horn Angela Mrs	Pacific Directory Co.
1936	th intersects	Los Angeles Directory Co.
1927	Simontacchi Carolina Mrs furn rms	Los Angeles Directory Co.
1924	Brocco Caroline Mrs f rms	Kaasen Directory Co.

12 MAIN ST

Year	Uses	Source
1986	Vaioletama Falemanu	Pacific Bell Yellow Pages
	Vallon Abrahon	Pacific Bell Yellow Pages
1941	Moreno Cath Mrs	Pacific Directory Co.
1939	Batemon E F	Pacific Directory Co.
1936	th intersects	Los Angeles Directory Co.

Year	Uses	Source
1927	Vacant	Los Angeles Directory Co.
1924	Rodriguez J F rest	Kaasen Directory Co.

14 MAIN ST

Year	Uses	Source
1936	th intersects	Los Angeles Directory Co.

201 MAIN ST

Year	Uses	Source
1941	Messina Silvia Mrs	Pacific Directory Co.
1939	Hernandez Ezekiel	Pacific Directory Co.
1927	Vacant	Los Angeles Directory Co.
1924	Hilt W M	Kaasen Directory Co.

205 MAIN ST

Year	Uses	Source
1941	Mendez Ramona Mrs	Pacific Directory Co.
1939	Mendez Ramona Mrs	Pacific Directory Co.
1927	Mendes Jesus	Los Angeles Directory Co.
1924	Mendes Jesus	Kaasen Directory Co.

217 MAIN ST

Year	Uses	Source
1941	Vacant	Pacific Directory Co.
1939	Vacant	Pacific Directory Co.
1927	Vargas Rafael gro	Los Angeles Directory Co.
1924	Vargas Rafael Co grocery	Kaasen Directory Co.

MAIN ST N

1 MAIN ST N

Year	Uses	Source
1921	st 1 bik w est of Orange	Riverside Directory Co.

10 MAIN ST N

Year	Uses	Source
1941	Western Union Teleg Co	Pacific Directory Co.

Year	Uses	Source
1941	Sante Fe Railw ay	Pacific Directory Co.

215 MAIN ST N

Year	Uses	Source
1967	Rodriquez Avlan D Angie	Luskey Brothers & Co.

MAIN ST S

2 MAIN ST S

Year	Uses	Source
1956	Ramos Rudy Studio photog	Luskey Brothers & Co.
	d intersects	Luskey Brothers & Co.

4 MAIN ST S

Year	Uses	Source
1956	th intersects	Luskey Brothers & Co.

6 MAIN ST S

Year	Uses	Source
1956	Collins I B chiro	Luskey Brothers & Co.

8 MAIN ST S

Year	Uses	Source
1956	th intersects	Luskey Brothers & Co.

10 MAIN ST S

Year	Uses	Source
1956	th intersects	Luskey Brothers & Co.

14 MAIN ST S

Year	Uses	Source
1925	th 1 bik w of Orange	Los Angeles Directory Co.
1921	th 1 bik w est of Orange	Riverside Directory Co.

102 MAIN ST S

Year	Uses	Source
1956	1/2 Paynes O K Rubber Widrs tires	Luskey Brothers & Co.

FINDINGS

105 MAIN ST S

Year	Uses	Source
1956	Ramirez Refugio Mrs	Luskey Brothers & Co.

107 MAIN ST S

Year	Uses	Source
1956	Corona Assembly The	Luskey Brothers & Co.

110 MAIN ST S

Year	Uses	Source
1956	Solorzano M A	Luskey Brothers & Co.
	Vacant	Luskey Brothers & Co.

112 MAIN ST S

Year	Uses	Source
1961	3RD INTS	Luskey Brothers & Co.
	PENTECOSTAL CH OF GOD	Luskey Brothers & Co.

120 MAIN ST S

Year	Uses	Source
1956	Mc Kinnis C E	Luskey Brothers & Co.

124 MAIN ST S

Year	Uses	Source
1956	Starks TV Radio & Furn Appliance Store	Luskey Brothers & Co.

201 MAIN ST S

Year	Uses	Source
1956	Vacant	Luskey Brothers & Co.

205 MAIN ST S

Year	Uses	Source
1956	Guiterrez R B Mrs	Luskey Brothers & Co.

206 MAIN ST S

Year	Uses	Source
1956	Gonzalez W G	Luskey Brothers & Co.

FINDINGS

209 MAIN ST S

Year	*Uses*	*Source*
1956	Hazard R D Automotive Serv	Luskey Brothers & Co.

212 MAIN ST S

Year	*Uses*	*Source*
1956	Reyes G R	Luskey Brothers & Co.
	Reyes Hotel	Luskey Brothers & Co.

217 MAIN ST S

Year	*Uses*	*Source*
1956	Jalisdo Cafe	Luskey Brothers & Co.

220 MAIN ST S

Year	*Uses*	*Source*
1956	Ortiz L C tortillas	Luskey Brothers & Co.

223 MAIN ST S

Year	*Uses*	*Source*
1956	Jims Quick Serve	Luskey Brothers & Co.

224 MAIN ST S

Year	*Uses*	*Source*
1956	Gonzales W G pool rm	Luskey Brothers & Co.

226 MAIN ST S

Year	*Uses*	*Source*
1956	Rodriquez Eleuterio	Luskey Brothers & Co.
	La Esperanza Mkt	Luskey Brothers & Co.

301 MAIN ST S

Year	*Uses*	*Source*
1961	VACANT	Luskey Brothers & Co.
1956	Ry Express Agcy	Luskey Brothers & Co.
	Sou Pac frt & tckt ofc	Luskey Brothers & Co.
	Pac Elec Ry frt & tckt ofc	Luskey Brothers & Co.

FINDINGS

302 MAIN ST S

Year	*Uses*	*Source*
1961	F LEONTI BARBER SHOP	Luskey Brothers & Co.
1956	Leonti Frank barber	Luskey Brothers & Co.

304 MAIN ST S

Year	*Uses*	*Source*
1996	K Y ENTERPRISES INC 9	Pacific Bell
1967	Flores Barber Shop	Luskey Brothers & Co.
	Swinks Carpets & Upholstery	Luskey Brothers & Co.
1961	GONZALES POOL RM	Luskey Brothers & Co.
	FLORES BARBER SHOP	Luskey Brothers & Co.
1956	Acevedo O L barber	Luskey Brothers & Co.

305 MAIN ST S

Year	*Uses*	*Source*
1961	MARTYS GAR & TOWING SERV	Luskey Brothers & Co.

306 MAIN ST S

Year	*Uses*	*Source*
1961	AMADAS CAFE	Luskey Brothers & Co.
1956	Amadas Cafe	Luskey Brothers & Co.

309 MAIN ST S

Year	*Uses*	*Source*
1996	CORONA MALL CHEVRON	Pacific Bell
1967	Standard Stations Inc	Luskey Brothers & Co.

310 MAIN ST S

Year	*Uses*	*Source*
1996	AMERICAN CLEANERS	Pacific Bell
1967	Vacant	Luskey Brothers & Co.

314 MAIN ST S

Year	*Uses*	*Source*
1961	VACANT	Luskey Brothers & Co.
1956	El Mariachi Cafe	Luskey Brothers & Co.

FINDINGS

315 MAIN ST S

Year	*Uses*	*Source*
1996	WIENERSCHNITZEL	Pacific Bell
1967	Der Wienershnitzel	Luskey Brothers & Co.
1961	LATIN AM BAPT CH	Luskey Brothers & Co.
1956	Primera Iglesia Bautista Ch	Luskey Brothers & Co.

316 MAIN ST S

Year	*Uses*	*Source*
1967	Professional Janitorial Supply	Luskey Brothers & Co.

318 MAIN ST S

Year	*Uses*	*Source*
1967	Jerry & Franks Carpets	Luskey Brothers & Co.
1961	JERRY & FRANKS CARPETS	Luskey Brothers & Co.
	F T ADDLEMAN	Luskey Brothers & Co.
	F ADDLEMAN CARPET LYR	Luskey Brothers & Co.
1956	1/2 Jew ett C W	Luskey Brothers & Co.
	St Hilaire Thrift Shop	Luskey Brothers & Co.

320 MAIN ST S

Year	*Uses*	*Source*
1967	Mikes Liquors	Luskey Brothers & Co.
1961	MIKES LIQUORS	Luskey Brothers & Co.
1956	Mikes Liquors	Luskey Brothers & Co.

321 MAIN ST S

Year	*Uses*	*Source*
1996	WIENERSCHNITZEL	Pacific Bell
	B	Pacific Bell
	B	Pacific Bell
1967	Chicken Delight No 105	Luskey Brothers & Co.
1956	Vacant	Luskey Brothers & Co.

FINDINGS

324 MAIN ST S

Year	*Uses*	*Source*
1996	LA CABANA MEXICAN FOOD	Pacific Bell
1967	Blandis Food Market	Luskey Brothers & Co.
1961	BLANDIS FOOD MKT	Luskey Brothers & Co.
1956	Blandis Food Mkt	Luskey Brothers & Co.

325 MAIN ST S

Year	*Uses*	*Source*
1996	A	Pacific Bell
	AGENCY PUBLICATION & INFORMATION CLEARING	Pacific Bell
	DOMINOS PIZZA	Pacific Bell
	DOMINOS PIZZA	Pacific Bell
	DOMINOS PIZZA	Pacific Bell
1967	Circle Furniture	Luskey Brothers & Co.
1961	HEMPHILL FURN	Luskey Brothers & Co.
1956	Hemphill & Rogers Interior Furngs	Luskey Brothers & Co.

400 MAIN ST S

Year	*Uses*	*Source*
1967	Corona Furniture	Luskey Brothers & Co.

402 MAIN ST S

Year	*Uses*	*Source*
1961	CRNA LMBR CO	Luskey Brothers & Co.
1956	Crna Lmbr	Luskey Brothers & Co.

403 MAIN ST S

Year	*Uses*	*Source*
1967	Solorios Variety	Luskey Brothers & Co.
	Solorios Edwardo	Luskey Brothers & Co.
	La Tapatia	Luskey Brothers & Co.
1961	LATAPATIA GRO	Luskey Brothers & Co.
	E SOLONIO VARIETY STORE	Luskey Brothers & Co.
1956	La Tapatia Gro	Luskey Brothers & Co.

Year	Uses	Source
1956	Cervantes Bakery	Luskey Brothers & Co.

405 MAIN ST S

Year	Uses	Source
1967	Tapatia	Luskey Brothers & Co.
1961	JOHNNIES PLACE	Luskey Brothers & Co.
1956	Mexico Cafe	Luskey Brothers & Co.
	Cervantes Y V	Luskey Brothers & Co.

407 MAIN ST S

Year	Uses	Source
1967	Town & Country Carpets	Luskey Brothers & Co.
1961	VACANT	Luskey Brothers & Co.
1956	1/2 Vacant	Luskey Brothers & Co.
	Circle Theatre	Luskey Brothers & Co.

408 MAIN ST S

Year	Uses	Source
1996	CORONA FRESH PRODUCE	Pacific Bell

409 MAIN ST S

Year	Uses	Source
1967	Gundersons TV Clinic	Luskey Brothers & Co.
1961	GUNDERSONS T V CLINIC	Luskey Brothers & Co.
1956	El Preferido Pool Hall	Luskey Brothers & Co.
	Flores C A barber	Luskey Brothers & Co.
	Abalos Jesus	Luskey Brothers & Co.

412 MAIN ST S

Year	Uses	Source
1961	DAVES TV	Luskey Brothers & Co.
1956	Yellow Cab of Corona	Luskey Brothers & Co.

413 MAIN ST S

Year	Uses	Source
1967	Jeffs Auto Glass	Luskey Brothers & Co.

Year	Uses	Source
1961	JEFFS AUTO GLASS	Luskey Brothers & Co.
1956	Vacant	Luskey Brothers & Co.

414 MAIN ST S

Year	Uses	Source
1956	Solorio Edw dry gds	Luskey Brothers & Co.

415 MAIN ST S

Year	Uses	Source
1967	Corona Surplus	Luskey Brothers & Co.
1956	Emerson Hotel	Luskey Brothers & Co.
	Cruz W J	Luskey Brothers & Co.

416 MAIN ST S

Year	Uses	Source
1967	Modernair	Luskey Brothers & Co.
1961	MODERNAIR	Luskey Brothers & Co.

417 MAIN ST S

Year	Uses	Source
1967	Glorias Mexican Kitchen	Luskey Brothers & Co.
1961	DEBBIES CAFE	Luskey Brothers & Co.
1956	Vacant	Luskey Brothers & Co.
	1/2 Taco Place restr	Luskey Brothers & Co.

418 MAIN ST S

Year	Uses	Source
1956	Antimite Associates	Luskey Brothers & Co.
	New house & White pest Control	Luskey Brothers & Co.

419 MAIN ST S

Year	Uses	Source
1967	Mejia TV & Radio	Luskey Brothers & Co.
1961	MEJIA TV & RADIO	Luskey Brothers & Co.
1956	Stanfield Realty Co	Luskey Brothers & Co.

FINDINGS

420 MAIN ST S

Year	*Uses*	*Source*
1967	Eds Mow er Service	Luskey Brothers & Co.
1956	Vacant	Luskey Brothers & Co.

421 MAIN ST S

Year	*Uses*	*Source*
1967	Shraders Pharmacy	Luskey Brothers & Co.
1961	SHRADERS PHARM	Luskey Brothers & Co.
1956	Millers Serve You Pharmacy	Luskey Brothers & Co.

422 MAIN ST S

Year	*Uses*	*Source*
1967	Mels Industrial Supply	Luskey Brothers & Co.
1961	SUPER SURPLUS	Luskey Brothers & Co.
1956	Super Surplus Store	Luskey Brothers & Co.

423 MAIN ST S

Year	*Uses*	*Source*
1967	American Cleaners	Luskey Brothers & Co.
1956	Am Dry Clnrs	Luskey Brothers & Co.

424 MAIN ST S

Year	*Uses*	*Source*
1967	Lances Union Service	Luskey Brothers & Co.
1961	BROWN TEXACO SERV	Luskey Brothers & Co.
1956	Brow ns C Texaco Serv serv sta	Luskey Brothers & Co.

427 MAIN ST S

Year	*Uses*	*Source*
1996	ASSOCIATES FINANCIAL SERVICES	Pacific Bell

447 MAIN ST S

Year	*Uses*	*Source*
1996	RADIOSHACK A DIVISION OF TANDY CORP	Pacific Bell

FINDINGS

450 MAIN ST S

Year	Uses	Source
1996	SOUTH CHINA CHINESE RESTAURANT	Pacific Bell
	D	Pacific Bell
	KENS LOCK & KEY	Pacific Bell
	SOUTH CHINA CHINESE RESTAURANT	Pacific Bell
	CORONA LIQUOR	Pacific Bell

500 MAIN ST S

Year	Uses	Source
1961	CRNA SAV & LOAN ASSN	Luskey Brothers & Co.
	CRNA SAV & LOAN ASSN	Luskey Brothers & Co.
	CRNA SAV & LOAN ASSN	Luskey Brothers & Co.

501 MAIN ST S

Year	Uses	Source
1967	Salvation Army Thrift Store	Luskey Brothers & Co.
1961	GARLANDS FURN	Luskey Brothers & Co.
1956	Graebner Larry Furn & Appl	Luskey Brothers & Co.

505 MAIN ST S

Year	Uses	Source
1961	VACANT	Luskey Brothers & Co.
1956	Richards A & F	Luskey Brothers & Co.

507 MAIN ST S

Year	Uses	Source
1967	Tisnerats Modern Cleaners	Luskey Brothers & Co.
1961	TISNERAT CLNRS	Luskey Brothers & Co.
1956	Tisnerats Modern Cleaners	Luskey Brothers & Co.

508 MAIN ST S

Year	Uses	Source
1967	Town & Country Real Estate	Luskey Brothers & Co.
1961	BENDER INS AGCY	Luskey Brothers & Co.
1956	Weirick A M rl est	Luskey Brothers & Co.

FINDINGS

Year	Uses	Source
1956	Bender Ins Agency	Luskey Brothers & Co.

509 MAIN ST S

Year	Uses	Source
1967	Joes Watch Repair	Luskey Brothers & Co.
1961	PATS LIQUORS	Luskey Brothers & Co.
	JOES JWLRY & WATCH REPR	Luskey Brothers & Co.
1956	Joes Wtch repr	Luskey Brothers & Co.
	Hannon Joe Jw lr	Luskey Brothers & Co.
	1/2 Pats Liquors	Luskey Brothers & Co.

510 MAIN ST S

Year	Uses	Source
1967	Karls Clothing & Shoes	Luskey Brothers & Co.
1961	CRNA PO	Luskey Brothers & Co.
1956	Crna P O	Luskey Brothers & Co.

511 MAIN ST S

Year	Uses	Source
1967	Wolfsons Quality Clothing	Luskey Brothers & Co.
1961	WOLFSONS QUALITY CLOTHING	Luskey Brothers & Co.
1956	Wolfsons Quality Clothing	Luskey Brothers & Co.

512 MAIN ST S

Year	Uses	Source
1967	Paulines Sportsw ear	Luskey Brothers & Co.
1961	KARLS SHOE STORE	Luskey Brothers & Co.
1956	Karls Shoes	Luskey Brothers & Co.

514 MAIN ST S

Year	Uses	Source
1967	Vacant	Luskey Brothers & Co.
1961	JENKS HDW	Luskey Brothers & Co.
1956	Jenks Hdw	Luskey Brothers & Co.

FINDINGS

515 MAIN ST S

Year	Uses	Source
1961	CRNA OFC MACH	Luskey Brothers & Co.
	MODE O DAY	Luskey Brothers & Co.
1956	Knitting Kneedle The Yarns	Luskey Brothers & Co.
	1/2 Mode ODay dresses	Luskey Brothers & Co.

517 MAIN ST S

Year	Uses	Source
1967	Mode ODay	Luskey Brothers & Co.
1961	SEARS & ROEBUCK	Luskey Brothers & Co.
1956	Crna Ydstick yd gds	Luskey Brothers & Co.

518 MAIN ST S

Year	Uses	Source
1996	CHARLESTON ALEXANDER & JAMES ANTIQUES &	Pacific Bell
1967	Sprouse Reitz	Luskey Brothers & Co.
1961	SPROUSE REITZ	Luskey Brothers & Co.
1956	Sprouse Reitz Inc varieties	Luskey Brothers & Co.

519 MAIN ST S

Year	Uses	Source
1967	Robinson & Benedict Stationers	Luskey Brothers & Co.
1961	ROBINSON & BENEDICT STA	Luskey Brothers & Co.
1956	1/2 Shaw & Kegley attys	Luskey Brothers & Co.
	Robinson & Benedict Stationers	Luskey Brothers & Co.

520 MAIN ST S

Year	Uses	Source
1967	Sou Calif Gas Co	Luskey Brothers & Co.
1961	SOU CALIF GAS	Luskey Brothers & Co.
	SOU CALIF GAS	Luskey Brothers & Co.
1956	Ziliolis Bakery & Fountain	Luskey Brothers & Co.

FINDINGS

521 MAIN ST S

Year	Uses	Source
1967	Emersons Store for Men	Luskey Brothers & Co.
1961	EMERSONS CLO MENS CLO	Luskey Brothers & Co.
1956	Emersons Mens Clo	Luskey Brothers & Co.

522 MAIN ST S

Year	Uses	Source
1961	SAM & PHILS BARBER SHOP	Luskey Brothers & Co.
1956	Sammy & Phillips Barber Shop	Luskey Brothers & Co.

523 MAIN ST S

Year	Uses	Source
1967	Corona Electric Store	Luskey Brothers & Co.
1961	CRNA ELEC STORE	Luskey Brothers & Co.
1956	Crna Elec Store	Luskey Brothers & Co.

524 MAIN ST S

Year	Uses	Source
1967	Juanitas Shop	Luskey Brothers & Co.
	Business & Professional Wmns Club	Luskey Brothers & Co.
1961	JUANITAS SHOP	Luskey Brothers & Co.
1956	Juanitas Dress Shop	Luskey Brothers & Co.

525 MAIN ST S

Year	Uses	Source
1961	CUNNING DRUG STORE	Luskey Brothers & Co.
1956	Cunning Drug Store The	Luskey Brothers & Co.

526 MAIN ST S

Year	Uses	Source
1967	Kays Draperies & Fabrics	Luskey Brothers & Co.
1961	KAYS FABRIC SHOP	Luskey Brothers & Co.
1956	Lees Childrens Shop	Luskey Brothers & Co.

FINDINGS

318 1/2 MAIN ST S

Year	*Uses*	*Source*
1967	Addleman Frank T Tw ila	Luskey Brothers & Co.

321 1/2 MAIN ST S

Year	*Uses*	*Source*
1996	AMERICAN AUTO UPHOLSTERY	Pacific Bell

509 1/2 MAIN ST S

Year	*Uses*	*Source*
1967	Sonia School of Dance	Luskey Brothers & Co.

N MAIN ST

02 N MAIN ST

Year	*Uses*	*Source*
1977	Scotts Dairy Store b	Pacific Telephone

82 N MAIN ST

Year	*Uses*	*Source*
1981	D&Arcea Tuxedo &r Biridal Boutique	Pacific Telephone

S BELLE AVE

302 S BELLE AVE

Year	*Uses*	*Source*
2017	EDURADO AHUMADA	Cole Information Services
	EDURADO AHUMADA	Cole Information Services
2014	JOHN JENKINS	Cole Information Services
	EDURADO AHUMADA	Cole Information Services
	KENNETH HEIHN	Cole Information Services
	JOHN JENKINS	Cole Information Services
	EDURADO AHUMADA	Cole Information Services
	KENNETH HEIHN	Cole Information Services
2009	KENNETH HEIHN	Cole Information Services
	KENNETH HEIHN	Cole Information Services
2004	KENNETH HEIHN	Cole Information Services

FINDINGS

Year	Uses	Source
2004	KENNETH HEIHN	Cole Information Services
2002	Ahumada Edward A	SBC PACIFIC BELL
1999	KENNETH HEIHN	Cole Information Services
	KENNETH HEIHN	Cole Information Services
1994	AHUMADA, EDWARD A	Cole Information Services
	AHUMADA, EDWARD A	Cole Information Services
1993	Aids Hotline For The Deaf	Pacific Bell
	No Charge To Calling Party	Pacific Bell
	AIDS HOT LINE :	Pacific Bell
	Ahumada Edward A	Pacific Bell
1981	Aguirre Jess	Pacific Telephone
1977	Aguirre Mary	Pacific Telephone
	Aguirre Jess	Pacific Telephone
	Aguirre Jesus EChase Dr @Corona@	Pacific Telephone

307 S BELLE AVE

Year	Uses	Source
2017	GERARDO HERNANDEZ	Cole Information Services
	GERARDO HERNANDEZ	Cole Information Services
2014	GABRIEL VARELA	Cole Information Services
	GABRIEL VARELA	Cole Information Services
2009	GABRIEL VARELA	Cole Information Services
	GABRIEL VARELA	Cole Information Services
2004	OCCUPANT UNKNOWN	Cole Information Services
	OCCUPANT UNKNOWN	Cole Information Services
1999	GABRIEL VARELA	Cole Information Services
	GABRIEL VARELA	Cole Information Services
1977	Varela Francisco	Pacific Telephone

308 S BELLE AVE

Year	Uses	Source
2017	JESUS OLIVAS	Cole Information Services
	JESUS OLIVAS	Cole Information Services
2014	ANDREW FRANCO	Cole Information Services

FINDINGS

Year	Uses	Source
2014	ANDREW FRANCO	Cole Information Services
2009	ANDREW FRANCO	Cole Information Services
	ANDREW FRANCO	Cole Information Services
1999	ANDREW FRANCO	Cole Information Services
	ANDREW FRANCO	Cole Information Services

310 S BELLE AVE

Year	Uses	Source
1999	HANS MARXEN	Cole Information Services

311 S BELLE AVE

Year	Uses	Source
2014	RANCHO MONTEJANO	Cole Information Services
	RANCHO MONTEJANO	Cole Information Services
2009	ALFRED MONTEJANO	Cole Information Services
	ALFRED MONTEJANO	Cole Information Services
2004	FRED MONTEJANO	Cole Information Services
	FRED MONTEJANO	Cole Information Services
1999	ALFRED MONTEJANO	Cole Information Services
	ALFRED MONTEJANO	Cole Information Services
1977	Montejana Fred R	Pacific Telephone

312 S BELLE AVE

Year	Uses	Source
2017	GABRIEL VARELA	Cole Information Services
	GABRIEL VARELA	Cole Information Services
2014	OCCUPANT UNKNOWN	Cole Information Services
	OCCUPANT UNKNOWN	Cole Information Services
2009	FRANCISCO VARELA	Cole Information Services
	FRANCISCO VARELA	Cole Information Services
2004	FRANCISCO REYES	Cole Information Services
	FRANCISCO REYES	Cole Information Services
2002	Reyes Francisco J	SBC PACIFIC BELL
	Lopez Tanya	SBC PACIFIC BELL

Year	Uses	Source
1999	FRANCISCO VARELA	Cole Information Services
	FRANCISCO VARELA	Cole Information Services
1994	PEREZ, RAMIRO	Cole Information Services
	PEREZ, RAMIRO	Cole Information Services

314 S BELLE AVE

Year	Uses	Source
2017	GEORGE MARQUEZ	Cole Information Services
	GEORGE MARQUEZ	Cole Information Services
2014	GEORGE MARQUEZ	Cole Information Services
	GEORGE MARQUEZ	Cole Information Services
2009	MARCO VISCARRA	Cole Information Services
	MARCO VISCARRA	Cole Information Services
2004	MARCO VISCARRA	Cole Information Services
	MARCO VISCARRA	Cole Information Services
1999	MARCO VISCARRA	Cole Information Services
	OCCUPANT UNKNOWN	Cole Information Services
	MARCO VISCARRA	Cole Information Services
	OCCUPANT UNKNOWN	Cole Information Services
1977	Medina Maria	Pacific Telephone

315 S BELLE AVE

Year	Uses	Source
2017	JUAN VALLADOLID	Cole Information Services
	JUAN VALLADOLID	Cole Information Services
2014	GERALD PERALES	Cole Information Services
	GERALD PERALES	Cole Information Services
2009	DENNIS TROESH	Cole Information Services
	DENNIS TROESH	Cole Information Services
2004	OCCUPANT UNKNOWN	Cole Information Services
	OCCUPANT UNKNOWN	Cole Information Services
1999	DENNIS TROESH	Cole Information Services
	DENNIS TROESH	Cole Information Services
1981	Alcala David	Pacific Telephone

FINDINGS

Year	Uses	Source
1977	Alcala David	Pacific Telephone

319 S BELLE AVE

Year	Uses	Source
2017	JOSE MARTINEZ	Cole Information Services
	FRANCISCO TOC	Cole Information Services
	JOSE MARTINEZ	Cole Information Services
	FRANCISCO TOC	Cole Information Services
2014	OCCUPANT UNKNOWN	Cole Information Services
	JOSE MARTINEZ	Cole Information Services
	OCCUPANT UNKNOWN	Cole Information Services
	JOSE MARTINEZ	Cole Information Services
2009	JOSE MARTINEZ	Cole Information Services
	OSCAR BANUELOS	Cole Information Services
	JOSE MARTINEZ	Cole Information Services
	OSCAR BANUELOS	Cole Information Services
2004	JOSE MARTINEZ	Cole Information Services
	JOSE MARTINEZ	Cole Information Services
1999	OSCAR BANUELOS	Cole Information Services
	OCCUPANT UNKNOWN	Cole Information Services
	OSCAR BANUELOS	Cole Information Services
	OCCUPANT UNKNOWN	Cole Information Services
1993	Gonzalez Mercy	Pacific Bell
1981	Calkins Donald Edw	Pacific Telephone

320 S BELLE AVE

Year	Uses	Source
2009	CLAUDIA FLORES	Cole Information Services
	CLAUDIA FLORES	Cole Information Services
2004	MANUEL NUNEZ	Cole Information Services
	MANUEL NUNEZ	Cole Information Services
2002	Flores Claudia E	SBC PACIFIC BELL
1999	CLAUDIA FLORES	Cole Information Services
	CLAUDIA FLORES	Cole Information Services

FINDINGS

324 S BELLE AVE

Year	Uses	Source
2017	GUSTAVO ZAMARRIPA	Cole Information Services
	GUSTAVO ZAMARRIPA	Cole Information Services
2014	JANELL DEMARCO	Cole Information Services
	JANELL DEMARCO	Cole Information Services
2009	JANELL DEMARCO	Cole Information Services
	JANELL DEMARCO	Cole Information Services
1999	JANELL DEMARCO	Cole Information Services
	OCCUPANT UNKNOWN	Cole Information Services
	JANELL DEMARCO	Cole Information Services
	OCCUPANT UNKNOWN	Cole Information Services

401 S BELLE AVE

Year	Uses	Source
2014	OCCUPANT UNKNOWN	Cole Information Services
	OCCUPANT UNKNOWN	Cole Information Services
	OCCUPANT UNKNOWN	Cole Information Services
2004	RAUL MEDINA	Cole Information Services
	RAUL MEDINA	Cole Information Services
	RAUL MEDINA	Cole Information Services
2002	Medina Raul F	SBC PACIFIC BELL
1981	Medina Raul H	Pacific Telephone
1977	Medina Raul H	Pacific Telephone

402 S BELLE AVE

Year	Uses	Source
2017	ADRIAN MARQUEZ	Cole Information Services
	ADRIAN MARQUEZ	Cole Information Services
2014	ADRIAN MARQUEZ	Cole Information Services
	ADRIAN MARQUEZ	Cole Information Services
2009	PATRICIA ANAYA	Cole Information Services
	PATRICIA ANAYA	Cole Information Services
2004	GUSTAVO ALTAMIRANO	Cole Information Services
	GUSTAVO ALTAMIRANO	Cole Information Services

FINDINGS

Year	Uses	Source
2002	Altamirano Gustavo	SBC PACIFIC BELL
1999	PATRICIA ANAYA	Cole Information Services
	PATRICIA ANAYA	Cole Information Services

407 S BELLE AVE

Year	Uses	Source
2014	OCCUPANT UNKNOWN	Cole Information Services
	OCCUPANT UNKNOWN	Cole Information Services
	OCCUPANT UNKNOWN	Cole Information Services
2004	OCCUPANT UNKNOWN	Cole Information Services
	OCCUPANT UNKNOWN	Cole Information Services
	OCCUPANT UNKNOWN	Cole Information Services
2002	Lopez Anita	SBC PACIFIC BELL

408 S BELLE AVE

Year	Uses	Source
2017	ALFREDO DIAZ	Cole Information Services
	ALFREDO DIAZ	Cole Information Services
2014	MARTHA MORENO	Cole Information Services
	OCCUPANT UNKNOWN	Cole Information Services
	MARTHA MORENO	Cole Information Services
	OCCUPANT UNKNOWN	Cole Information Services
2009	RAQUEL FRANCO	Cole Information Services
	MARIA HURTADO	Cole Information Services
	AIDEE REYES	Cole Information Services
	RAQUEL FRANCO	Cole Information Services
	MARIA HURTADO	Cole Information Services
	AIDEE REYES	Cole Information Services
2004	ANITA LOPEZ	Cole Information Services
	ANITA LOPEZ	Cole Information Services
1999	RAQUEL FRANCO	Cole Information Services
	AIDEE REYES	Cole Information Services
	MARIA HURTADO	Cole Information Services
	OCCUPANT UNKNOWN	Cole Information Services

FINDINGS

Year	Uses	Source
1999	RAQUEL FRANCO	Cole Information Services
	AIDEE REYES	Cole Information Services
	MARIA HURTADO	Cole Information Services
	OCCUPANT UNKNOWN	Cole Information Services

411 S BELLE AVE

Year	Uses	Source
2014	OCCUPANT UNKNOWN	Cole Information Services
	OCCUPANT UNKNOWN	Cole Information Services
	OCCUPANT UNKNOWN	Cole Information Services
2009	OCCUPANT UNKNOWN	Cole Information Services
	OCCUPANT UNKNOWN	Cole Information Services
	OCCUPANT UNKNOWN	Cole Information Services
2004	HILARIO HERNANDEZ	Cole Information Services
	HILARIO HERNANDEZ	Cole Information Services
	HILARIO HERNANDEZ	Cole Information Services
2002	BELLE AV S	SBC PACIFIC BELL
	Corona Isabel	SBC PACIFIC BELL
1981	Hernandez John	Pacific Telephone

412 S BELLE AVE

Year	Uses	Source
2017	MARIO RUBIO	Cole Information Services
	YECEYDA BONILLA	Cole Information Services
	MARIO RUBIO	Cole Information Services
	YECEYDA BONILLA	Cole Information Services
2014	MARIO RUBIO	Cole Information Services
	MARIO RUBIO	Cole Information Services
2009	JOSEFINA MENTADO	Cole Information Services
	YOLINDA LUGARDA	Cole Information Services
	COLIMA TRUCKING	Cole Information Services
	JOSEFINA MENTADO	Cole Information Services
	YOLINDA LUGARDA	Cole Information Services
	COLIMA TRUCKING	Cole Information Services

Year	Uses	Source
2004	HERMENEGILDO COLIMA	Cole Information Services
	RIOS DIAZ	Cole Information Services
	HERMENEGILDO COLIMA	Cole Information Services
	RIOS DIAZ	Cole Information Services
2002	Diaz Rios J Merced	SBC PACIFIC BELL
1999	JOSEFINA MENTADO	Cole Information Services
	YOLINDA LUGARDA	Cole Information Services
	JOSEFINA MENTADO	Cole Information Services
	YOLINDA LUGARDA	Cole Information Services
1981	Trevino Jose & Maria Elena	Pacific Telephone

413 S BELLE AVE

Year	Uses	Source
2014	OCCUPANT UNKNOWN	Cole Information Services
	OCCUPANT UNKNOWN	Cole Information Services
2004	ANDRES DUQUE	Cole Information Services
	ANDRES DUQUE	Cole Information Services
1981	Garcia Nicolas	Pacific Telephone
	Segundo Elia	Pacific Telephone
1977	Castrellon Luis	Pacific Telephone

415 S BELLE AVE

Year	Uses	Source
1999	OCCUPANT UNKNOWN	Cole Information Services

416 S BELLE AVE

Year	Uses	Source
2017	JUAN AVINA	Cole Information Services
	JUAN AVINA	Cole Information Services
2014	JUAN AVINA	Cole Information Services
	JUAN AVINA	Cole Information Services
2009	JUAN AVINA	Cole Information Services
	JUAN AVINA	Cole Information Services
2002	Hernandez Carlos	SBC PACIFIC BELL

FINDINGS

Year	Uses	Source
1999	JUAN AVINA	Cole Information Services
	JUAN AVINA	Cole Information Services

417 S BELLE AVE

Year	Uses	Source
2014	OCCUPANT UNKNOWN	Cole Information Services
	OCCUPANT UNKNOWN	Cole Information Services
2004	HERIBERTO RODRIGUEZ	Cole Information Services
	HERIBERTO RODRIGUEZ	Cole Information Services
2002	Rodriguez Maria	SBC PACIFIC BELL
1994	RODRIGUEZ, H	Cole Information Services
	RODRIGUEZ, H	Cole Information Services
1981	Barnes F	Pacific Telephone
	Barnes Edw	Pacific Telephone
1977	Barnes Edw	Pacific Telephone

420 S BELLE AVE

Year	Uses	Source
2004	RAFAEL MORALES	Cole Information Services
	MONICA HERNANDEZ	Cole Information Services
	MARTHA MIRANDA	Cole Information Services
	RAFAEL MORALES	Cole Information Services
	MONICA HERNANDEZ	Cole Information Services
	MARTHA MIRANDA	Cole Information Services
2002	APARTMENTS	SBC PACIFIC BELL
	Vazquez Rafael	SBC PACIFIC BELL
1994	CORTEZ, A	Cole Information Services
	MONTALVAN, F	Cole Information Services
	CORTEZ, A	Cole Information Services
	MONTALVAN, F	Cole Information Services
1993	Montalvan F	Pacific Bell
	Montalvo Edward & Kathleen A	Pacific Bell
1981	Cortez Herman C	Pacific Telephone
1977	Vasquez Rudolph	Pacific Telephone

FINDINGS

421 S BELLE AVE

Year	Uses	Source
2014	PAULINE RODRIGUEZ	Cole Information Services
	PAULINE RODRIGUEZ	Cole Information Services
2004	DELFINA CASTELAN	Cole Information Services
	DELFINA CASTELAN	Cole Information Services
2002	Castelan Delfina M	SBC PACIFIC BELL
1981	Garcia Antonio	Pacific Telephone
1977	Garcia Antonio	Pacific Telephone

423 S BELLE AVE

Year	Uses	Source
2014	OCCUPANT UNKNOWN	Cole Information Services
	MICHELE BELL	Cole Information Services
	OCCUPANT UNKNOWN	Cole Information Services
	MICHELE BELL	Cole Information Services
2009	MICHELE BELL	Cole Information Services
	TARIQ SHEHZAD	Cole Information Services
	MICHELE BELL	Cole Information Services
	TARIQ SHEHZAD	Cole Information Services
2004	RAMON GALINDO	Cole Information Services
	RAMON GALINDO	Cole Information Services
1999	MICHELE BELL	Cole Information Services
	TARIQ SHEHZAD	Cole Information Services
	MICHELE BELL	Cole Information Services
	TARIQ SHEHZAD	Cole Information Services
1994	GARCIA, ANTONIO	Cole Information Services
	GARCIA, ANTONIO	Cole Information Services
1993	Garcia Antonio	Pacific Bell
1977	Byrum Judy	Pacific Telephone
	Piche Harold	Pacific Telephone

424 S BELLE AVE

Year	Uses	Source
2017	ANACLETO LOZADA	Cole Information Services

FINDINGS

Year	Uses	Source
2017	ANACLETO LOZADA	Cole Information Services
2014	ELVIRA LOPEZ	Cole Information Services
	ANA GARCIA	Cole Information Services
	ALEJANDRO SOLIS	Cole Information Services
	MIGUEL VALDEZ	Cole Information Services
	ELVIRA LOPEZ	Cole Information Services
	ANA GARCIA	Cole Information Services
	ALEJANDRO SOLIS	Cole Information Services
	MIGUEL VALDEZ	Cole Information Services
2009	JORGE VILLANUEVA	Cole Information Services
	JOSE FLORES	Cole Information Services
	ELVIRA CORTEZ	Cole Information Services
	FERNANDO MORALES	Cole Information Services
	ANA GARCIA	Cole Information Services
	JORGE PATRON	Cole Information Services
	CARMELO POSADA	Cole Information Services
	JORGE VILLANUEVA	Cole Information Services
	JOSE FLORES	Cole Information Services
	ELVIRA CORTEZ	Cole Information Services
	FERNANDO MORALES	Cole Information Services
	ANA GARCIA	Cole Information Services
	JORGE PATRON	Cole Information Services
	CARMELO POSADA	Cole Information Services
2004	ENRIQUE RUIZ	Cole Information Services
	JORGE VILLANUEVA	Cole Information Services
	D MONTES	Cole Information Services
	ELVIRA CORTEZ	Cole Information Services
	GERARDO REYES	Cole Information Services
	ENRIQUE RUIZ	Cole Information Services
	JORGE VILLANUEVA	Cole Information Services
	D MONTES	Cole Information Services
	ELVIRA CORTEZ	Cole Information Services

FINDINGS

Year	Uses	Source
2004	GERARDO REYES	Cole Information Services
2002	Ruiz Enrique	SBC PACIFIC BELL
	APARTMENTS	SBC PACIFIC BELL
	Cortez Elvira Silva	SBC PACIFIC BELL
1999	FERNANDO MORALES	Cole Information Services
	CARMELO POSADA	Cole Information Services
	ELVIRA CORTEZ	Cole Information Services
	JORGE PATRON	Cole Information Services
	JORGE VILLANUEVA	Cole Information Services
	JOSE FLORES	Cole Information Services
	ANA GARCIA	Cole Information Services
	FERNANDO MORALES	Cole Information Services
	CARMELO POSADA	Cole Information Services
	ELVIRA CORTEZ	Cole Information Services
	JORGE PATRON	Cole Information Services
	JORGE VILLANUEVA	Cole Information Services
	JOSE FLORES	Cole Information Services
	ANA GARCIA	Cole Information Services
1993	Madrigal Juan	Pacific Bell

502 S BELLE AVE

Year	Uses	Source
2017	ALFONSO AVILA	Cole Information Services
	ALFONSO AVILA	Cole Information Services
2014	OCCUPANT UNKNOWN	Cole Information Services
	OCCUPANT UNKNOWN	Cole Information Services
2009	OCCUPANT UNKNOWN	Cole Information Services
	OCCUPANT UNKNOWN	Cole Information Services
2004	CARLOS JUAREZ	Cole Information Services
	CARLOS JUAREZ	Cole Information Services
1999	OCCUPANT UNKNOWN	Cole Information Services
	OCCUPANT UNKNOWN	Cole Information Services
1993	Chico Ronald R	Pacific Bell

FINDINGS

Year	Uses	Source
1993	Chicas Jose Ernesto	Pacific Bell
1977	Balles Minnie Mrs	Pacific Telephone

508 S BELLE AVE

Year	Uses	Source
2014	OCCUPANT UNKNOWN	Cole Information Services
	OCCUPANT UNKNOWN	Cole Information Services
2009	OCCUPANT UNKNOWN	Cole Information Services
	OCCUPANT UNKNOWN	Cole Information Services
2004	REMI CHAGNON	Cole Information Services
	REMI CHAGNON	Cole Information Services
2002	Chagnon Remi W	SBC PACIFIC BELL
1999	OCCUPANT UNKNOWN	Cole Information Services
	OCCUPANT UNKNOWN	Cole Information Services
1994	CHAGNON, REMI W	Cole Information Services
	CHAGNON, REMI W	Cole Information Services

512 S BELLE AVE

Year	Uses	Source
2017	IGNACIO BAHENA	Cole Information Services
	IGNACIO BAHENA	Cole Information Services
2009	GTA TELECOMMUNICATIONS	Cole Information Services
	ROBERT GOMEZ	Cole Information Services
	GTA TELECOMMUNICATIONS	Cole Information Services
	ROBERT GOMEZ	Cole Information Services
2004	GRACIELA BADILLO	Cole Information Services
	JUAN ALVAREZ	Cole Information Services
	AMALIA VEJAR	Cole Information Services
	MARIA PINA	Cole Information Services
	MARIA PINA	Cole Information Services
	JUAN ALVAREZ	Cole Information Services
	AMALIA VEJAR	Cole Information Services
	GRACIELA BADILLO	Cole Information Services
1999	ROBERT GOMEZ	Cole Information Services

Year	Uses	Source
1999	ROBERT GOMEZ	Cole Information Services
1994	CISNEROS, ALFONSO	Cole Information Services
	SALAZAR, ZENEN	Cole Information Services
	BADILLO, G	Cole Information Services
	CISNEROS, ALFONSO	Cole Information Services
	SALAZAR, ZENEN	Cole Information Services
	BADILLO, G	Cole Information Services
1993	Badillo Graciela	Pacific Bell
1981	I Serrano Magdaleno H	Pacific Telephone
	Amesqulta John	Pacific Telephone
	Lara Vicente	Pacific Telephone
1977	Amesquita John	Pacific Telephone

S CORONA MALL

402 S CORONA MALL

Year	Uses	Source
1993	GRINDER RESTAURANTS	Pacific Bell
1986	Grinder Gourmet Coffee Shoppe	Pacific Bell Yellow Pages
1981	Grinder Restaurants The	Pacific Telephone

405 S CORONA MALL

Year	Uses	Source
1981	SCf HWAR FURNITURE & APPUz NCAFe	Pacific Telephone

422 S CORONA MALL

Year	Uses	Source
1993	Miller OH	Pacific Bell
	Last Walter J Atty	Pacific Bell
	Last Walter J Attorney At Law	Pacific Bell
	Killingsw orth Gary Real Estate	Pacific Bell
	Miller P	Pacific Bell
	M iller P	Pacific Bell
	Miller Nancy E Law Offices Of	Pacific Bell
1981	Dean Witter Reynolds Ins	Pacific Telephone

Year	Uses	Source
1981	DE AN W ITE R RE YN OLDS IN C	Pacific Telephone

425 S CORONA MALL

Year	Uses	Source
1993	Corona	Pacific Bell

426 S CORONA MALL

Year	Uses	Source
1981	Killngsw orth Gary Real Estate	Pacific Telephone

442 S CORONA MALL

Year	Uses	Source
1993	Hair & Nail Shoppe The	Pacific Bell
1981	Robair Gino Hair Styling	Pacific Telephone
	Gino Robair Hair Styling	Pacific Telephone

444 S CORONA MALL

Year	Uses	Source
1993	Klein Rob	Pacific Bell
	Kantaria Keith ins agt	Pacific Bell
	Hidden Wonders	Pacific Bell
	FARMERS INSURANCE JACK BECKINGHAM AGENCY	Pacific Bell
	Farmers Insurance	Pacific Bell
	Farmers Ins	Pacific Bell
	Beckingham Jack Farmers Insurance	Pacific Bell
	Klein Louis ins agcy	Pacific Bell

462 S CORONA MALL

Year	Uses	Source
1993	Stockw ell & Binney Office Products Centers	Pacific Bell
1981	Stockw ell & Binney Office Products	Pacific Telephone
1970	ROBINSON & BENEDICT STATIONERS	Pacific Telephone

475 S CORONA MALL

Year	Uses	Source
1993	American Karate School	Pacific Bell

Year	Uses	Source
1993	All American Pumping & Plumbing	Pacific Bell
	ALL AMERICAN KARATE SCHOOL	Pacific Bell

482 S CORONA MALL

Year	Uses	Source
1993	Emerson Robert & Robyn	Pacific Bell
	Emerson Pauly Mens Wear	Pacific Bell
1981	EMERY AIR FREIGHT CORP	Pacific Telephone
	EMERSON PAULY MENS WEAR	Pacific Telephone
1970	EMERSON PAULY MENS WEAR	Pacific Telephone

487 S CORONA MALL

Year	Uses	Source
1993	Precision Computer Accounting	Pacific Bell
1981	ENGLANDS jw lry	Pacific Telephone

496 S CORONA MALL

Year	Uses	Source
1993	CORTEZ JEWELERS	Pacific Bell
1970	CORTEZ JEWELERS	Pacific Telephone

500 S CORONA MALL

Year	Uses	Source
1981	SOUTHWEST SAVINGS & LOAN ASSN	Pacific Telephone
1970	SOUTHWEST SAVINGS & LOAN ASSN	Pacific Telephone
	Western Escrow Co	Pacific Telephone
	Southw est Savings & Loan Assn	Pacific Telephone

505 S CORONA MALL

Year	Uses	Source
1993	Corona Sunrise Medical Group	Pacific Bell
1981	CREES OF CORONA	Pacific Telephone
	Vasels Chas	Pacific Telephone
	Vasels Crees Of Corona	Pacific Telephone

FINDINGS

508 S CORONA MALL

Year	Uses	Source
1981	Whites Interiors II	Pacific Telephone
1970	Sherrys	Pacific Telephone

510 S CORONA MALL

Year	Uses	Source
1993	Odyssey Group	Pacific Bell
	Lets Make Scents	Pacific Bell
	Letsch A	Pacific Bell
1981	OR	Pacific Telephone
1970	KARLS FAMILY SHOE & CLOTHING STORE	Pacific Telephone

512 S CORONA MALL

Year	Uses	Source
1993	JOES JEWELRY AND WATCH REPAIR	Pacific Bell
1970	JOES JEWELRY AND WATCH REPAIR	Pacific Telephone

514 S CORONA MALL

Year	Uses	Source
1993	WHITE INTERIORS LTD	Pacific Bell
1981	WHITE INTERIORS LTD	Pacific Telephone
1970	REXALL DRUGS	Pacific Telephone
	CORONA REXALL DRUG	Pacific Telephone
	CORONA DRUG CO	Pacific Telephone

515 S CORONA MALL

Year	Uses	Source
1970	Christian Science Reading Room	Pacific Telephone
	IRIART KENNETH D State Farm Insurance Cos	Pacific Telephone
	State Farm Insurance Cos	Pacific Telephone

517 S CORONA MALL

Year	Uses	Source
1970	Mode ODay	Pacific Telephone

FINDINGS

518 S CORONA MALL

Year	Uses	Source
1970	Sprouse Reitz Co	Pacific Telephone

520 S CORONA MALL

Year	Uses	Source
1970	CORONA CAMERA	Pacific Telephone

521 S CORONA MALL

Year	Uses	Source
1970	HOPKINS SHOP	Pacific Telephone

522 S CORONA MALL

Year	Uses	Source
1993	CORONA NORCO BOOK CENTER	Pacific Bell

523 S CORONA MALL

Year	Uses	Source
1970	Blue Shield California Physicians Service	Pacific Telephone
	Security Life Of Denver	Pacific Telephone
	Ruiz Tommy C Insurance Agency	Pacific Telephone
	Bell Book & Candle	Pacific Telephone
	SECURITY PACIFIC NATIONAL BANK	Pacific Telephone

524 S CORONA MALL

Year	Uses	Source
1970	JUANITAS SHOP	Pacific Telephone

525 S CORONA MALL

Year	Uses	Source
1981	Final Touch The	Pacific Telephone

526 S CORONA MALL

Year	Uses	Source
1970	Daily Enterprise The	Pacific Telephone
	ENTERPRISE THE DAILY	Pacific Telephone

FINDINGS

535 S CORONA MALL

Year	*Uses*	*Source*
1993	FLOWER SHOPPE THE	Pacific Bell
	Flowers David & Michelle	Pacific Bell

543 S CORONA MALL

Year	*Uses*	*Source*
1993	Richardson Albert E	Pacific Bell
	Looney V J	Pacific Bell
	Loong Ching W	Pacific Bell
	Loop Benjamin	Pacific Bell
	Looking Glass The Hearing Aid Division	Pacific Bell
	LOOKING GLASS THE	Pacific Bell
	Richardson Albert E & Associates	Pacific Bell
	Richardson C	Pacific Bell
	Richardson C	Pacific Bell

545 S CORONA MALL

Year	*Uses*	*Source*
1981	MUNROE DOUGLAS T OD INC	Pacific Telephone
	Munroe Jane Ann OD Inc	Pacific Telephone

555 S CORONA MALL

Year	*Uses*	*Source*
1993	Corona This Month	Pacific Bell

567 S CORONA MALL

Year	*Uses*	*Source*
1981	Northwestern Mutual Life	Pacific Telephone

568 S CORONA MALL

Year	*Uses*	*Source*
1981	Sitting Appointments	Pacific Telephone
	Studio	Pacific Telephone

FINDINGS

577 S CORONA MALL

Year	Uses	Source
1993	Chicago Deli	Pacific Bell
	Chicago Deli	Pacific Bell
1981	Bread Board German & Italian Deli	Pacific Telephone

579 S CORONA MALL

Year	Uses	Source
1993	JERRYS CARPETS & INTERIORS	Pacific Bell

588 S CORONA MALL

Year	Uses	Source
1981	JUANITAS SHOP	Pacific Telephone

591 S CORONA MALL

Year	Uses	Source
1993	CORONA ESCROW SERVICES INC	Pacific Bell
1981	Shoetow n Of Corona	Pacific Telephone
	Shott CS	Pacific Telephone
	Shotf SH	Pacific Telephone

S MAIN APARTM

280 S MAIN APARTM

Year	Uses	Source
2014	DOUGLAS JOHNSON	Cole Information Services

S MAIN ST

2 S MAIN ST

Year	Uses	Source
2001	NOBOARuben V	Haines & Company, Inc.
	NORTHUP Dale H	Haines & Company, Inc.
	MILKSAld 8n C	Haines & Company, Inc.
	CORONACMNTYVILLAS	Haines & Company, Inc.

FINDINGS

6 S MAIN ST

Year	Uses	Source
2001	PHARRISChlell	Haines & Company, Inc.

02 S MAIN ST

Year	Uses	Source
1977	Ayars How ard D lb	Pacific Telephone

10 S MAIN ST

Year	Uses	Source
2001	HARBIS	Haines & Company, Inc.
	DIAGNOSTIC SERV NO	Haines & Company, Inc.
	SYMPHONY	Haines & Company, Inc.
	SOLLIDAY Emma	Haines & Company, Inc.
	SCHLAIFERLora	Haines & Company, Inc.
	SALI NGGary A	Haines & Company, Inc.
	PETERSON Dw ight	Haines & Company, Inc.
	APARTMENTS AKINBEllie	Haines & Company, Inc.
	BECKER Norma	Haines & Company, Inc.
	BURDICKSue	Haines & Company, Inc.
	CANE June	Haines & Company, Inc.
	CAVAN	Haines & Company, Inc.
	CORONA CREST	Haines & Company, Inc.
	ASSISTED LI VING EVANSR	Haines & Company, Inc.
	HAMAKERDorolhy	Haines & Company, Inc.
	JACKSON Louis Bev	Haines & Company, Inc.
	KING Harold	Haines & Company, Inc.
	KNOWLTONL	Haines & Company, Inc.
	KOESTERPamela	Haines & Company, Inc.
	LIFE CARE CNTR OF	Haines & Company, Inc.
	CORONA LIFE CRECT CORONA	Haines & Company, Inc.
	ASSTEDLVNG WONGO Florance G	Haines & Company, Inc.
	PAVLOCKLaura L	Haines & Company, Inc.

FINDINGS

20 S MAIN ST

Year	Uses	Source
1981	From @Ontario@ Telephones Call	Pacific Telephone

80 S MAIN ST

Year	Uses	Source
1993	PROFESSIONAL CORP	Pacific Bell
	Day Or Night Cal	Pacific Bell
	Day Or Night Cal	Pacific Bell
	Insurance & Business Ofc Call	Pacific Bell
	RENTSCHLER LISA R DOS	Pacific Bell

96 S MAIN ST

Year	Uses	Source
1981	ANE LUS S CRE W PRODUCTS	Pacific Telephone

102 S MAIN ST

Year	Uses	Source
1993	Verity Lend Corp	Pacific Bell

106 S MAIN ST

Year	Uses	Source
1981	Morgan Sl	Pacific Telephone

111 S MAIN ST

Year	Uses	Source
2001	SOLOCKENKI Samir	Haines & Company, Inc.
	SKELTONJames A	Haines & Company, Inc.
1993	Womans Improvement Club	Pacific Bell
	Womble Gloria	Pacific Bell

117 S MAIN ST

Year	Uses	Source
2001	CLAYBROOKBelva F	Haines & Company, Inc.
	CORNMAN Margaret	Haines & Company, Inc.
	CORONA COMMUNITY	Haines & Company, Inc.
	DOBROSKY Avis	Haines & Company, Inc.

FINDINGS

Year	Uses	Source
2001	VILLAS DEZEMBER Wihum	Haines & Company, Inc.

302 S MAIN ST

Year	Uses	Source
2001	MAHBOOBANIGS	Haines & Company, Inc.

303 S MAIN ST

Year	Uses	Source
2001	SHUAGISPa UI	Haines & Company, Inc.
	SABATWadia	Haines & Company, Inc.

304 S MAIN ST

Year	Uses	Source
2017	GARAGE DOOR REPAIR	Cole Information Services
	GARAGE DOOR REPAIR	Cole Information Services
2009	CIRCLE K	Cole Information Services
	CIRCLE K 5705 CORONA	Cole Information Services
	CIRCLE K	Cole Information Services
	CIRCLE K 5705 CORONA	Cole Information Services
2004	JAVIER ACEVEDO	Cole Information Services
	CARDTRONICS	Cole Information Services
	CIRCLE K	Cole Information Services
	JAVIER ACEVEDO	Cole Information Services
	CARDTRONICS	Cole Information Services
	CIRCLE K	Cole Information Services
2002	K Y ENTERPRISES INC	SBC PACIFIC BELL
2001	KY ENTERPRISES INC	Haines & Company, Inc.
1999	K Y ENTERPRISES INCORPORATED 9	Cole Information Services
	K Y ENTERPRISES INCORPORATED 9	Cole Information Services
1994	ONEALS SERVICE CNTR	Cole Information Services
	ONEALS SERVICE CTR	Cole Information Services
	ONEALS SERVICE CNTR	Cole Information Services
	ONEALS SERVICE CTR	Cole Information Services
1993	I ONeals Service Center	Pacific Bell

FINDINGS

Year	Uses	Source
1993	From Arlington Telephones Call	Pacific Bell
	ONeil Don	Pacific Bell
	ONeil H	Pacific Bell
1986	ONeals Service Center	Pacific Bell Yellow Pages
1981	ONeais Service Center	Pacific Telephone
	ONeals Service Center	Pacific Telephone
1970	KIRKPATRICK VIRGIL UNION OIL SERVICE	Pacific Telephone

309 S MAIN ST

Year	Uses	Source
2014	CHEVRON CORONA MALL	Cole Information Services
	SMOG CHECK STATIONS	Cole Information Services
	CHEVRON	Cole Information Services
	CORONA MALL SERVICE CENTER	Cole Information Services
	CHEVRON STATION CORONA	Cole Information Services
	CHEVRON CORONA MALL	Cole Information Services
	SMOG CHECK STATIONS	Cole Information Services
	CHEVRON	Cole Information Services
	CORONA MALL SERVICE CENTER	Cole Information Services
	CHEVRON STATION CORONA	Cole Information Services
2009	CHV CORONA MALL OIL CO	Cole Information Services
	CORONA MALL SERVICE CENTER	Cole Information Services
	CHV CORONA MALL OIL CO	Cole Information Services
	CORONA MALL SERVICE CENTER	Cole Information Services
2004	CORONA MALL SERVICE CTR	Cole Information Services
	CORONA MALL SERVICE CTR	Cole Information Services
2002	CORONA MALL CHEVRON	SBC PACIFIC BELL
2001	CHEVRON	Haines & Company, Inc.
	CORONA MALL	Haines & Company, Inc.
1999	CORONA MALL CHEVRON	Cole Information Services
	CORONA MALL CHEVRON	Cole Information Services
1994	CORONA MALL CHEVRON	Cole Information Services
	CORONA MALL CHEVRON	Cole Information Services

Year	Uses	Source
1993	Corona Mall Chevron	Pacific Bell
1981	CENT ER	Pacific Telephone
1977	CORONA MALL SERVICE CENTER	Pacific Telephone
	Corona Mall Service Center	Pacific Telephone
1970	Standard Stations Inc	Pacific Telephone

310 S MAIN ST

Year	Uses	Source
2017	AMERICAN CLEANERS	Cole Information Services
	AMERICAN CLEANERS	Cole Information Services
	AMERICAN CLEANERS	Cole Information Services
2014	AMERICAN CLEANERS	Cole Information Services
	AMERICAN CLEANERS	Cole Information Services
	AMERICAN CLEANERS	Cole Information Services
2004	AMERICAN CLEANERS	Cole Information Services
	JUNG HONG	Cole Information Services
	AMERICAN CLEANERS	Cole Information Services
	JUNG HONG	Cole Information Services
	AMERICAN CLEANERS	Cole Information Services
	JUNG HONG	Cole Information Services
2002	AMERICAN CLEANERS	SBC PACIFIC BELL
2001	JOHNSON Douglas C	Haines & Company, Inc.
	HYMANLeola	Haines & Company, Inc.
	HONOJung	Haines & Company, Inc.
	AMER CLEANERS	Haines & Company, Inc.
1999	AMERICAN CLEANERS	Cole Information Services
	AMERICAN CLEANERS	Cole Information Services
	AMERICAN CLEANERS	Cole Information Services
1994	AMERICAN CLEANERS	Cole Information Services
	AMERICAN CLEANERS	Cole Information Services
	AMERICAN CLEANERS	Cole Information Services
1993	I	Pacific Bell
1977	AMERICAN EXPRESS COMPANY Card Division Card Sales & Established Services	Pacific Telephone

Year	Uses	Source
1977	AMERICAN DENTAL EMERGENCY SERVICE @Pasadena@	Pacific Telephone
	AMERICAN CLEANERS	Pacific Telephone
1970	AMERICAN CLEANERS	Pacific Telephone

313 S MAIN ST

Year	Uses	Source
2001	WATKINSDW	Haines & Company, Inc.
	WIDENER Cecil E J	Haines & Company, Inc.

315 S MAIN ST

Year	Uses	Source
2017	WIENERSCHNITZEL	Cole Information Services
	WIENERSCHNITZEL	Cole Information Services
2014	WIENERSCHNITZEL	Cole Information Services
	WIENERSCHNITZEL	Cole Information Services
2009	WIENERSCHNITZEL 75	Cole Information Services
	WIENERSCHNITZEL 75	Cole Information Services
2004	WIENERSCHNITZE NO 75	Cole Information Services
	WIENERSCHNITZE NO 75	Cole Information Services
2002	WIENERSCHNITZEL NO	SBC PACIFIC BELL
2001	MARKOVITSPaul	Haines & Company, Inc.
	WIENERSCHNITZELNO	Haines & Company, Inc.
1999	WIENERSCHNITZEL NO 75	Cole Information Services
	WIENERSCHNITZEL NO 75	Cole Information Services
1994	WIENERSCHNITZEL	Cole Information Services
	WIENERSCHNITZEL	Cole Information Services
1993	Wienerschnitzel No	Pacific Bell
	Wienerschnitzel	Pacific Bell

318 S MAIN ST

Year	Uses	Source
2001	PHAMBob	Haines & Company, Inc.

FINDINGS

320 S MAIN ST

Year	*Uses*	*Source*
2017	THE PAW SPA	Cole Information Services
	GOSS ENGINEERING INC	Cole Information Services
	THE PAW SPA	Cole Information Services
	GOSS ENGINEERING INC	Cole Information Services
	THE PAW SPA	Cole Information Services
	GOSS ENGINEERING INC	Cole Information Services
2014	GOSS ENGINEERING	Cole Information Services
	THE PAW SPA	Cole Information Services
	STEPHANIE HAIR SALON	Cole Information Services
	GOSS ENGINEERING	Cole Information Services
	THE PAW SPA	Cole Information Services
	STEPHANIE HAIR SALON	Cole Information Services
	GOSS ENGINEERING	Cole Information Services
	THE PAW SPA	Cole Information Services
	STEPHANIE HAIR SALON	Cole Information Services
2009	GOSS ENGINEERING INC	Cole Information Services
	CORONA WATER STORE	Cole Information Services
	GOSS ENGINEERING INC	Cole Information Services
	CORONA WATER STORE	Cole Information Services
	GOSS ENGINEERING INC	Cole Information Services
	CORONA WATER STORE	Cole Information Services
2004	PARTY RENTALS	Cole Information Services
	GOSS ENGINEERING INC	Cole Information Services
	PARTY RENTALS	Cole Information Services
	GOSS ENGINEERING INC	Cole Information Services
	PARTY RENTALS	Cole Information Services
	GOSS ENGINEERING INC	Cole Information Services
2002	RENTALS	SBC PACIFIC BELL
	FIRST CLASS EVENTS	SBC PACIFIC BELL
	GOSS ENGINEERING	SBC PACIFIC BELL
2001	a FIRSTCLASS EVENTS	Haines & Company, Inc.

FINDINGS

Year	Uses	Source
2001	RENTALS	Haines & Company, Inc.
1999	FIRST CLASS EVENTS	Cole Information Services
	FIRST CLASS EVENTS	Cole Information Services
	FIRST CLASS EVENTS	Cole Information Services
1994	SAFELITE AUTO GLASS	Cole Information Services
	SAFELITE AUTO GLASS	Cole Information Services
	SAFELITE AUTO GLASS	Cole Information Services
1993	Safelite Auto Glass	Pacific Bell
1977	Fram @Ontario@ Telephones Call	Pacific Telephone
1970	ALL AMERICAN GLASS CO	Pacific Telephone

321 S MAIN ST

Year	Uses	Source
2017	CASHBAK LLC	Cole Information Services
	AMERICAN AUTO UPHOLSTERY	Cole Information Services
	CASHBACK PAYDAY ADVANCE	Cole Information Services
	CASHBAK LLC	Cole Information Services
	AMERICAN AUTO UPHOLSTERY	Cole Information Services
	CASHBACK PAYDAY ADVANCE	Cole Information Services
2014	AMERICAN AUTO UPHOLSTERY	Cole Information Services
	CASHBACK PAYDAY ADVANCE	Cole Information Services
	AMERICAN AUTO UPHOLSTERY	Cole Information Services
	CASHBACK PAYDAY ADVANCE	Cole Information Services
2009	AMERICAN AUTO UPHOLSTERY	Cole Information Services
	BEAUTY BOUTIQUE & BEAUTY SUPPLY 4 LE	Cole Information Services
	CASH 4 CHECKS	Cole Information Services
	AMERICAN AUTO UPHOLSTERY	Cole Information Services
	BEAUTY BOUTIQUE & BEAUTY SUPPLY 4 LE	Cole Information Services
	CASH 4 CHECKS	Cole Information Services
2004	OCCUPANT UNKNOWN	Cole Information Services
	BEAUTY BOUTIQUE	Cole Information Services
	AMERICAN AUTO UPHOLSTERY	Cole Information Services

FINDINGS

Year	Uses	Source
2004	CHECK CASHING CTR	Cole Information Services
	OCCUPANT UNKNOWN	Cole Information Services
	BEAUTY BOUTIQUE	Cole Information Services
	AMERICAN AUTO UPHOLSTERY	Cole Information Services
	CHECK CASHING CTR	Cole Information Services
2002	OFFICE	SBC PACIFIC BELL
	D BEAUTY BOUTIQUE THE HAIR	SBC PACIFIC BELL
	DESIGN STUDIO	SBC PACIFIC BELL
	E CHECK CASHING CENTER	SBC PACIFIC BELL
	h AMERICAN AUTO	SBC PACIFIC BELL
	UPHOLSTERY	SBC PACIFIC BELL
2001	BEAUTY BOUTIQUE	Haines & Company, Inc.
	HAIR DSGN STDO CHECK CASHING	Haines & Company, Inc.
	CENTER	Haines & Company, Inc.
	aAMERAUTO	Haines & Company, Inc.
	UPHOLSTERY	Haines & Company, Inc.
1999	CHECK CASHING CENTER	Cole Information Services
	CHECK CASHING CENTER	Cole Information Services
1994	CORONA LOCK & SAFE	Cole Information Services
	CORONA LOCK & SAFE	Cole Information Services
1993	CORONA LOCK & SAFE	Pacific Bell
	Corona Luxury Board & Care For The Elderly	Pacific Bell
1981	CORONA BIKE SHOP	Pacific Telephone
1977	Corona Bike Shop	Pacific Telephone
1970	Chicken Delight	Pacific Telephone

324 S MAIN ST

Year	Uses	Source
2017	TAMAZULA BAJA GRIL	Cole Information Services
	TAMAZULA BAJA GRIL	Cole Information Services
	TAMAZULA BAJA GRIL	Cole Information Services
2014	EL TUMI	Cole Information Services
	EL TUMI	Cole Information Services

FINDINGS

Year	Uses	Source
2014	EL TUMI	Cole Information Services
2009	LA CABANA MEXICAN FOOD	Cole Information Services
	LA CABANA MEXICAN FOOD	Cole Information Services
	LA CABANA MEXICAN FOOD	Cole Information Services
2004	LA CABANA MEXICAN RESTAURANT	Cole Information Services
	LA CABANA MEXICAN RESTAURANT	Cole Information Services
	LA CABANA MEXICAN RESTAURANT	Cole Information Services
2002	LA CABANA MEXICAN FOOD	SBC PACIFIC BELL
2001	LA CABANA MEXICAN	Haines & Company, Inc.
	OELCAMPOClaudia	Haines & Company, Inc.
1999	LACABANA MEXICAN FOOD	Cole Information Services
	LACABANA MEXICAN FOOD	Cole Information Services
	LACABANA MEXICAN FOOD	Cole Information Services
1994	LA CABANA MEXICAN FOOD	Cole Information Services
	LA CABANA MEXICAN FOOD	Cole Information Services
	LA CABANA MEXICAN FOOD	Cole Information Services
1993	LA CABANA MEXICAN FOOD	Pacific Bell
	La Cascia A	Pacific Bell
1981	LA CABANA SPANISH FOOD	Pacific Telephone
1977	LA CABANA SPANISH FOOD	Pacific Telephone

325 S MAIN ST

Year	Uses	Source
2017	BAKERS DOZEN DONUTS	Cole Information Services
	BAKERS DOZEN DONUTS	Cole Information Services
2014	BAKERS DOZEN DONUTS	Cole Information Services
	CJM FINANCIAL SERVICE INC	Cole Information Services
	KING LEARNING CENTER	Cole Information Services
	BAKERS DOZEN DONUTS	Cole Information Services
	CJM FINANCIAL SERVICE INC	Cole Information Services
	KING LEARNING CENTER	Cole Information Services
2009	BAKERS DOZEN DONUTS	Cole Information Services
	KING LEARNING CENTER	Cole Information Services

FINDINGS

Year	Uses	Source
2009	SELECT PERSONNEL SERVICES	Cole Information Services
	BAKERS DOZEN DONUTS	Cole Information Services
	KING LEARNING CENTER	Cole Information Services
	SELECT PERSONNEL SERVICES	Cole Information Services
2004	BAKERS DOZEN DONUTS	Cole Information Services
	SELECT PERSONNEL SERVICES	Cole Information Services
	HAIR 2000	Cole Information Services
	EVANGELINA QUINTERO	Cole Information Services
	BAKERS DOZEN DONUTS	Cole Information Services
	SELECT PERSONNEL SERVICES	Cole Information Services
	HAIR 2000	Cole Information Services
	EVANGELINA QUINTERO	Cole Information Services
2002	CUSTOM FRAMING	SBC PACIFIC BELL
	HERBALIFE INTERNACIONAL	SBC PACIFIC BELL
	DOMINOS PIZZA	SBC PACIFIC BELL
	OFFICE	SBC PACIFIC BELL
	A HALL OF FAME SPORTS GALLERY	SBC PACIFIC BELL
	D SELECT PERSONNEL	SBC PACIFIC BELL
	CORPORATION	SBC PACIFIC BELL
2001	BRIDGENET FUNDING	Haines & Company, Inc.
	KITCHEN	Haines & Company, Inc.
	HOSTESS CAKE	Haines & Company, Inc.
	GROUP a DOMINOS PIZZ	Haines & Company, Inc.
1999	HOSTESS CAKE KITCHEN	Cole Information Services
	APIC INTEGRITY HOUSE	Cole Information Services
	APIC TRAINING CENTER	Cole Information Services
	DOMINOS PIZZA	Cole Information Services
	RIVERSIDE INLAND CHDO	Cole Information Services
	HOSTESS CAKE KITCHEN	Cole Information Services
	APIC INTEGRITY HOUSE	Cole Information Services
	APIC TRAINING CENTER	Cole Information Services
	DOMINOS PIZZA	Cole Information Services

FINDINGS

Year	Uses	Source
1999	RIVERSIDE INLAND CHDO	Cole Information Services
1994	HOSTESS CAKE KITCHEN	Cole Information Services
	DOMINOS PIZZA	Cole Information Services
	GUADALAJARA VIDEO	Cole Information Services
	HOSTESS CAKE KITCHEN	Cole Information Services
	DOMINOS PIZZA	Cole Information Services
	GUADALAJARA VIDEO	Cole Information Services
1993	Hostetter Dan & Lorrie	Pacific Bell
	Hostess Cake Kitchen	Pacific Bell
	Guadalajara Video	Pacific Bell
	Dominos Pizza	Pacific Bell
1981	CPR PARTS CENTER	Pacific Telephone
1977	Cara Von Building Materials & Appliances	Pacific Telephone
	Car Parts Center	Pacific Telephone
1970	CAR PARTS CENTER	Pacific Telephone

327 S MAIN ST

Year	Uses	Source
2001	HALVERSTADTRG	Haines & Company, Inc.

408 S MAIN ST

Year	Uses	Source
2009	CORONA FRESH PRODUCE	Cole Information Services
	CORONA FRESH PRODUCE	Cole Information Services
2004	CORONA FRESH PRODUCE	Cole Information Services
	CORONA FRESH PRODUCE	Cole Information Services
2002	CORONA FRESH PRODUCE	SBC PACIFIC BELL
2001	a CORONAFRESH	Haines & Company, Inc.
	PRODUCE a EXPRESSPRODUCE	Haines & Company, Inc.
	DELIVER CO	Haines & Company, Inc.
1999	CORONA FRESH PRODUCE	Cole Information Services
	CORONA FRESH PRODUCE	Cole Information Services
1994	CHIPMUNK FARMS	Cole Information Services
	CHIPMUNK FARMS	Cole Information Services

FINDINGS

Year	Uses	Source
1993	Chipmunk Farms	Pacific Bell
	Chismarich Stephen	Pacific Bell
	Chittenden Cary & Elizabeth	Pacific Bell
1981	Bob Harris Ignition Service	Pacific Telephone
	U ME Inc	Pacific Telephone
1977	Bob Harris Ignition Service	Pacific Telephone

414 S MAIN ST

Year	Uses	Source
2001	XXXX	Haines & Company, Inc.
1981	Zaragoza Maria	Pacific Telephone

424 S MAIN ST

Year	Uses	Source
2001	XXXX	Haines & Company, Inc.

427 S MAIN ST

Year	Uses	Source
2002	GRUBB & ELLIS	SBC PACIFIC BELL
2001	GRUBB 9 ELLIS 909 2 B	Haines & Company, Inc.
1999	ASSOCIATES FINANCIAL SERVICES	Cole Information Services
	ASSOCIATES FINANCIAL SERVICES	Cole Information Services

447 S MAIN ST

Year	Uses	Source
2002	RADIOSHACK	SBC PACIFIC BELL
2001	RADIOSHACK	Haines & Company, Inc.
1999	RADIO SHACK A DIVISION OF TANDY CORPORATION	Cole Information Services
1994	RADIO SHACK	Cole Information Services

450 S MAIN ST

Year	Uses	Source
2017	CARNICERIA LINDO MICHOACAN	Cole Information Services
	EXTRA MILE INSURANCE SERVICES	Cole Information Services
	SUPER TACO MEXICAN RESTAURANTS	Cole Information Services

FINDINGS

Year	Uses	Source
2017	C E I CORPORATION	Cole Information Services
	KENS LOCK & KEY	Cole Information Services
	CAROLINAS BEAUTY SALON	Cole Information Services
	COMMAND CENTER	Cole Information Services
	CARNICERIA LINDO MICHOACAN	Cole Information Services
	EXTRA MILE INSURANCE SERVICES	Cole Information Services
	SUPER TACO MEXICAN RESTAURANTS	Cole Information Services
	C E I CORPORATION	Cole Information Services
	KENS LOCK & KEY	Cole Information Services
	CAROLINAS BEAUTY SALON	Cole Information Services
	COMMAND CENTER	Cole Information Services
2014	CAROLINAS BEAUTY SALON	Cole Information Services
	SUPER TACO	Cole Information Services
	COMMAND CENTER	Cole Information Services
	KENS LOCK & KEY	Cole Information Services
	C E I CORPORATION	Cole Information Services
	CARNICERIA LINDO MICHOACAN	Cole Information Services
	CAROLINAS BEAUTY SALON	Cole Information Services
	SUPER TACO	Cole Information Services
	COMMAND CENTER	Cole Information Services
	KENS LOCK & KEY	Cole Information Services
	C E I CORPORATION	Cole Information Services
	CARNICERIA LINDO MICHOACAN	Cole Information Services
2009	WEST COST LOCK & SAFE	Cole Information Services
	SUPER TACO	Cole Information Services
	KENS LOCK & KEY	Cole Information Services
	FANTASY JEWELS	Cole Information Services
	S & S GLOBAL USA INC	Cole Information Services
	CARNICERIA LINDO MICHOACAN	Cole Information Services
	KENS LOCK & KEY	Cole Information Services
	SUPER TACO	Cole Information Services
	WEST COST LOCK & SAFE	Cole Information Services

FINDINGS

Year	Uses	Source
2009	FANTASY JEWELS	Cole Information Services
	S & S GLOBAL USA INC	Cole Information Services
	CARNICERIA LINDO MICHOACAN	Cole Information Services
2004	DISCOTECA KARIS	Cole Information Services
	CARNICERIA LINDO MICHOACAN	Cole Information Services
	SPW INTERNATIONAL INC	Cole Information Services
	KENS LOCK & KEY	Cole Information Services
	KRYSTAL NAIL	Cole Information Services
	FANTASY JEWELES	Cole Information Services
	SUPER TACO	Cole Information Services
	NAIL KRYSTAL	Cole Information Services
	ANGEL PENA	Cole Information Services
	JOSE GALVEZ	Cole Information Services
	LINDO CARNICERIA	Cole Information Services
	DISCOTECA KARIS	Cole Information Services
	CARNICERIA LINDO MICHOACAN	Cole Information Services
	SPW INTERNATIONAL INC	Cole Information Services
	KENS LOCK & KEY	Cole Information Services
	KRYSTAL NAIL	Cole Information Services
	FANTASY JEWELES	Cole Information Services
	SUPER TACO	Cole Information Services
	NAIL KRYSTAL	Cole Information Services
	ANGEL PENA	Cole Information Services
	JOSE GALVEZ	Cole Information Services
	LINDO CARNICERIA	Cole Information Services
2002	KENS LOCK & KEY	SBC PACIFIC BELL
	CARNICERIA LINDO MICHOACAN	SBC PACIFIC BELL
	OFFICE	SBC PACIFIC BELL
	A BBQ WOK RESTAURANT	SBC PACIFIC BELL
	B KRYSTAL NAIL	SBC PACIFIC BELL
	D SUPER TACO	SBC PACIFIC BELL
	E PENA ANGEL	SBC PACIFIC BELL

FINDINGS

Year	Uses	Source
2001	BBQWOK	Haines & Company, Inc.
	RESTAURANT a CORONA LIQUOR	Haines & Company, Inc.
	CRYSTALNAIL	Haines & Company, Inc.
	a KENS LOCK&KEY	Haines & Company, Inc.
	a KENS LOCK&KEY	Haines & Company, Inc.
	KRYSTALNAIL	Haines & Company, Inc.
	PENA ANGEL	Haines & Company, Inc.
	a SUPER TACO	Haines & Company, Inc.
1999	KENS LOCK & KEY	Cole Information Services
	CORONA LIQUOR	Cole Information Services
	CRYSTAL NAIL	Cole Information Services
	KRYSTAL NAIL	Cole Information Services
	BBQ WOK RESTAURANT	Cole Information Services
	SUPER TACO	Cole Information Services
	KENS LOCK & KEY	Cole Information Services
	CORONA LIQUOR	Cole Information Services
	CRYSTAL NAIL	Cole Information Services
	KRYSTAL NAIL	Cole Information Services
	BBQ WOK RESTAURANT	Cole Information Services
	SUPER TACO	Cole Information Services
1994	SOUTH CHINA CHINESE RESTAURANT	Cole Information Services
	DOUBLE DEAL PIZZA CO	Cole Information Services
	CORONA LIQUOR	Cole Information Services
	SOUTH CHINA CHINESE RESTAURANT	Cole Information Services
	DOUBLE DEAL PIZZA CO	Cole Information Services
	CORONA LIQUOR	Cole Information Services
1993	South China Chinese Restaurant	Pacific Bell
	Dougherty Anne M	Pacific Bell
	Dougan Development Inc Ollf Caiifomia Av @Corona@	Pacific Bell
	Doucette Douglas	Pacific Bell
	Doucet La Ron & Yolette	Pacific Bell
	Double Deal Pizza Of Corona	Pacific Bell

Year	Uses	Source
1993	CORONA LIVESTOCK	Pacific Bell
	Corona Liquor	Pacific Bell

455 S MAIN ST

Year	Uses	Source
1999	CHILDRENS HOSPITAL OF ORANGE COUNTY CHOC	Cole Information Services

505 S MAIN ST

Year	Uses	Source
2001	XXXX	Haines & Company, Inc.

518 S MAIN ST

Year	Uses	Source
2002	CORONA ANTIQUE GALLERY	SBC PACIFIC BELL
	MAIN S	SBC PACIFIC BELL
2001	XXXX	Haines & Company, Inc.
1999	CORONA ANTIQUE GALLERY	Cole Information Services
	CORONA ANTIQUE GALLERY	Cole Information Services
1993	Twice Is Nice	Pacific Bell

522 S MAIN ST

Year	Uses	Source
1970	Barnett Construction Co	Pacific Telephone

541 S MAIN ST

Year	Uses	Source
2009	VICTORIA ORONA	Cole Information Services
1999	VICTORIA ORONA	Cole Information Services

577 S MAIN ST

Year	Uses	Source
2001	XXXX	Haines & Company, Inc.

580 S MAIN ST

Year	Uses	Source
1981	Venus de Milo	Pacific Telephone

Year	Uses	Source
1977	Venus de Milo	Pacific Telephone

S WASHBURN AVE

220 S WASHBURN AVE

Year	Uses	Source
1993	Zaragoza Mario	Pacific Bell

224 S WASHBURN AVE

Year	Uses	Source
1981	Reynoso Carlos M	Pacific Telephone

306 S WASHBURN AVE

Year	Uses	Source
1993	Uribe Carmen	Pacific Bell
1981	Uribe Carmen	Pacific Telephone

316 S WASHBURN AVE

Year	Uses	Source
1981	Gonzales Alexander M	Pacific Telephone

S. Belle Avenue

401 S. Belle Avenue

Year	Uses	Source
2002	Medina Raul F	SBC PACIFIC BELL
2001	MEDINA Raul F	Haines & Company, Inc.
1996	Medina Raul F	Pacific Bell
1981	Medina Raul H	Pacific Telephone
1977	Medina Raul H	Pacific Telephone
1961	R GARCIA	Luskey Brothers & Co.
	S A GARCIA	Luskey Brothers & Co.
1956	Garcia Stella Mrs	Luskey Brothers & Co.
1941	De George Nicholas	Pacific Directory Co.
	1/2 Mc Daniels Benj	Pacific Directory Co.

407 S. Belle Avenue

Year	*Uses*	*Source*
2002	Lopez Anita	SBC PACIFIC BELL
2001	VASOUEZManuel	Haines & Company, Inc.
1990	Verdugo Virginia	Pacific Bell
1961	W CRUZ	Luskey Brothers & Co.
	A B RAMOS	Luskey Brothers & Co.
1956	Corona Franklin	Luskey Brothers & Co.
	1/2 Munoz E Z	Luskey Brothers & Co.
1941	Vasquez Susano	Pacific Directory Co.

411 S. Belle Avenue

Year	*Uses*	*Source*
2002	Corona Isabel	SBC PACIFIC BELL
	BELLE AV S	SBC PACIFIC BELL
2001	HERNANDEZRila	Haines & Company, Inc.
1981	Hernandez John	Pacific Telephone
1961	H R HERNANDEZ	Luskey Brothers & Co.

S. Main Street

310 S. Main Street

Year	*Uses*	*Source*
2002	AMERICAN CLEANERS	SBC PACIFIC BELL
2001	AMER CLEANERS	Haines & Company, Inc.
	HONOJung	Haines & Company, Inc.
	HYMANLeola	Haines & Company, Inc.
	JOHNSON Douglas C	Haines & Company, Inc.
1996	AMERICAN CLEANERS	Pacific Bell
1993	I	Pacific Bell
1990	AMERICAN CLEANERS	Pacific Bell
1977	AMERICAN CLEANERS	Pacific Telephone
	AMERICAN DENTAL EMERGENCY SERVICE @Pasadena@	Pacific Telephone
	AMERICAN EXPRESS COMPANY Card Division Card Sales & Established Services	Pacific Telephone

Year	Uses	Source
1970	AMERICAN CLEANERS	Pacific Telephone

320 S. Main Street

Year	Uses	Source
2002	GOSS ENGINEERING	SBC PACIFIC BELL
	FIRST CLASS EVENTS	SBC PACIFIC BELL
	RENTALS	SBC PACIFIC BELL
2001	a FIRSTCLASS EVENTS	Haines & Company, Inc.
	RENTALS	Haines & Company, Inc.
1993	Safelite Auto Glass	Pacific Bell
1990	SAFELITE AUTO GLASS	Pacific Bell
1977	Fram @Ontario@ Telephones Call	Pacific Telephone
1970	ALL AMERICAN GLASS CO	Pacific Telephone
1961	MIKES LIQUORS	Luskey Brothers & Co.
1956	Mikes Liquors	Luskey Brothers & Co.

324 S. Main Street

Year	Uses	Source
2002	LA CABANA MEXICAN FOOD	SBC PACIFIC BELL
2001	OELCAMPOClaudia	Haines & Company, Inc.
	LA CABANA MEXICAN	Haines & Company, Inc.
1996	LA CABANA MEXICAN FOOD	Pacific Bell
1993	LA CABANA MEXICAN FOOD	Pacific Bell
	La Cascia A	Pacific Bell
1990	LA CABANA SPANISH FOOD	Pacific Bell
1981	LA CABANA SPANISH FOOD	Pacific Telephone
1977	LA CABANA SPANISH FOOD	Pacific Telephone
1961	BLANDIS FOOD MKT	Luskey Brothers & Co.
1956	Blandis Food Mkt	Luskey Brothers & Co.

SE CORONA MALL

133 SE CORONA MALL

Year	Uses	Source
1981	From Riverside Telephones Call	Pacific Telephone

Year	Uses	Source
1981	Pa IBLIC STORAGE	Pacific Telephone
	Public Finance Corporation	Pacific Telephone

W 3RD

101 W 3RD

Year	Uses	Source
1993	Yum Yum Donuts	Pacific Bell

W 3RD ST

101 W 3RD ST

Year	Uses	Source
2001	YAMADA Shokel	Haines & Company, Inc.
	YUMYUM DONUTS	Haines & Company, Inc.
1999	YUM YUM DONUTS	Cole Information Services
	YUM YUM DONUTS	Cole Information Services
1994	YUM YUM DOUGHNUTS	Cole Information Services
	YUM YUM DOUGHNUTS	Cole Information Services
1981	Yum Yum Doughnuts Inc	Pacific Telephone

105 W 3RD ST

Year	Uses	Source
2001	XXXX	Haines & Company, Inc.
1977	Silva Auto Repair	Pacific Telephone

107 W 3RD ST

Year	Uses	Source
2001	EL RANCHO	Haines & Company, Inc.
	TORTILLERIA	Haines & Company, Inc.
	RAMIREZ Leovardo	Haines & Company, Inc.
1999	EL RANCHO TORTILLERIA	Cole Information Services
	EL RANCHO TORTILLERIA	Cole Information Services
1994	TOMAS TIENDA	Cole Information Services
	A & M PRINTING & GRAPHICS	Cole Information Services
	TOMAS TIENDA	Cole Information Services

FINDINGS

Year	Uses	Source
1994	A & M PRINTING & GRAPHICS	Cole Information Services
1977	DON LEON TORTILLAS	Pacific Telephone
1970	DON LEON TORTILLAS	Pacific Telephone
	Ortiz Onofre Don Leon Tortillas	Pacific Telephone

111 W 3RD ST

Year	Uses	Source
1970	Ortiz Dolores	Pacific Telephone

220 W 3RD ST

Year	Uses	Source
2017	HILARIO BATALLA	Cole Information Services
	HILARIO BATALLA	Cole Information Services
2014	ANGELA DAVIS	Cole Information Services
	MAURICIO ROJAS	Cole Information Services
	ANGELA DAVIS	Cole Information Services
	MAURICIO ROJAS	Cole Information Services
2009	GABRIELA GODOY	Cole Information Services
	ESTHER MENDOZA	Cole Information Services
	GABRIELA MARTINEZ	Cole Information Services
	JOHN WARE	Cole Information Services
	STEPHEN DAVIS	Cole Information Services
	GABRIELA GODOY	Cole Information Services
	ESTHER MENDOZA	Cole Information Services
	GABRIELA MARTINEZ	Cole Information Services
	JOHN WARE	Cole Information Services
	STEPHEN DAVIS	Cole Information Services
2004	JAVIER ACEVEDO	Cole Information Services
	JOHN WARE	Cole Information Services
	NIKKY RODRIGUEZMUNOZ	Cole Information Services
	JAVIER ACEVEDO	Cole Information Services
	JOHN WARE	Cole Information Services
	NIKKY RODRIGUEZMUNOZ	Cole Information Services
2001	ACEVEDOJavier I	Haines & Company, Inc.

Year	Uses	Source
2001	BROWN Edward 00 GALEGloia	Haines & Company, Inc.
1999	ESTHER MENDOZA	Cole Information Services
	STEPHEN DAVIS	Cole Information Services
	JOHN WARE	Cole Information Services
	GABRIELA GODOY	Cole Information Services
	ESTHER MENDOZA	Cole Information Services
	STEPHEN DAVIS	Cole Information Services
	JOHN WARE	Cole Information Services
	GABRIELA GODOY	Cole Information Services

260 W 3RD ST

Year	Uses	Source
2017	ROSALBA CHAVEZ	Cole Information Services
	DANIEL BARTON	Cole Information Services
	RITA AMARO	Cole Information Services
	JOE AVALOS	Cole Information Services
	ROSALBA CHAVEZ	Cole Information Services
	DANIEL BARTON	Cole Information Services
	RITA AMARO	Cole Information Services
	JOE AVALOS	Cole Information Services
2014	CESAR MORALES	Cole Information Services
	ROSALBA CHAVEZ	Cole Information Services
	DEANNA MARQUEZ	Cole Information Services
	DANIEL BARTON	Cole Information Services
	RITA AMARO	Cole Information Services
	ROSALBA CHAVEZ	Cole Information Services
	CESAR MORALES	Cole Information Services
	DEANNA MARQUEZ	Cole Information Services
	DANIEL BARTON	Cole Information Services
	RITA AMARO	Cole Information Services
2009	SEUNG MOON	Cole Information Services
	LINDA HEGARTY	Cole Information Services
	E QUIROZ	Cole Information Services

Year	Uses	Source
2009	RITA AMARO	Cole Information Services
	SEUNG MOON	Cole Information Services
	LINDA HEGARTY	Cole Information Services
	E QUIROZ	Cole Information Services
	RITA AMARO	Cole Information Services
2004	MICHAEL ORTIZ	Cole Information Services
	CINNAMON MILLS	Cole Information Services
	MICHAEL ORTIZ	Cole Information Services
	CINNAMON MILLS	Cole Information Services
2001	ORTIZMtchael	Haines & Company, Inc.
	WALSusan	Haines & Company, Inc.
1999	E QUIROZ	Cole Information Services
	LINDA HEGARTY	Cole Information Services
	SEUNG MOON	Cole Information Services
	RITA AMARO	Cole Information Services
	E QUIROZ	Cole Information Services
	LINDA HEGARTY	Cole Information Services
	SEUNG MOON	Cole Information Services
	RITA AMARO	Cole Information Services

304 W 3RD ST

Year	Uses	Source
1924	Le Gros H D	Kaasen Directory Co.

W 4TH ST

213 W 4TH ST

Year	Uses	Source
1970	Corona Store	Pacific Telephone

225 W 4TH ST

Year	Uses	Source
1977	CHINO VALLEY BANK CORONA BRANCH	Pacific Telephone

FINDINGS

303 W 4TH ST

Year	Uses	Source
2001	XXXX	Haines & Company, Inc.

311 W 4TH ST

Year	Uses	Source
2014	OCCUPANT UNKNOWN	Cole Information Services
1977	Garcia Margaret	Pacific Telephone
1970	Vasquez Margaret	Pacific Telephone

315 W 4TH ST

Year	Uses	Source
1977	CARMENS BEAUTY SALON	Pacific Telephone

317 W 4TH ST

Year	Uses	Source
1977	Micro D Products	Pacific Telephone
	MICROFILMING SERVICES	Pacific Telephone

320 W 4TH ST

Year	Uses	Source
1977	Mc Mahans Furniture Stores	Pacific Telephone

321 W 4TH ST

Year	Uses	Source
2017	DAVID GUZMAN	Cole Information Services
2014	RACHAEL RUGA	Cole Information Services
2009	AIDEE REYES	Cole Information Services
2004	GILBERTO PLASCENCIA	Cole Information Services
2001	CASTROJesse	Haines & Company, Inc.
1999	AIDEE REYES	Cole Information Services

323 W 4TH ST

Year	Uses	Source
1977	JIMS TV & STEREO	Pacific Telephone

FINDINGS

325 W 4TH ST

Year	Uses	Source
1977	Eldons	Pacific Telephone

W 5TH

215 W 5TH

Year	Uses	Source
1993	Letys Restaurant	Pacific Bell

W 5TH ST

204 W 5TH ST

Year	Uses	Source
2001	XXXX	Haines & Company, Inc.
1970	Roman Tony	Pacific Telephone

215 W 5TH ST

Year	Uses	Source
2004	OCCUPANT UNKNOWN	Cole Information Services
	CAROLINAS BEAUTY SALON	Cole Information Services
	LETYS RESTAURANT	Cole Information Services
	OCCUPANT UNKNOWN	Cole Information Services
	CAROLINAS BEAUTY SALON	Cole Information Services
	LETYS RESTAURANT	Cole Information Services
2001	GARCIATony	Haines & Company, Inc.
	SALON	Haines & Company, Inc.
	CAROLINAS BEAUTY	Haines & Company, Inc.
	LETYS RESTAURANT	Haines & Company, Inc.
1999	LETYS RESTAURANT	Cole Information Services
	LETYS RESTAURANT	Cole Information Services
1994	LETYS RESTAURANT	Cole Information Services
	LETYS RESTAURANT	Cole Information Services
1981	Letys Restaurant	Pacific Telephone
1970	Clements Washer Shop	Pacific Telephone
	CLEMENTS APPLIANCE CENTER	Pacific Telephone

FINDINGS

316 W 5TH ST

Year	Uses	Source
2017	JOSE CUEVAS	Cole Information Services
	JOSE CUEVAS	Cole Information Services
2014	JOSE CUEVAS	Cole Information Services
	JOSE CUEVAS	Cole Information Services
2009	FRANCISCO CABELLO	Cole Information Services
	FRANCISCO CABELLO	Cole Information Services
2004	TORRES CABELLO	Cole Information Services
	TORRES CABELLO	Cole Information Services
2001	Francisco Jaarer GONZALEZRaymundo	Haines & Company, Inc.
	CABELLOTORRES	Haines & Company, Inc.
1970	Asencio Louisa	Pacific Telephone

322 W 5TH ST

Year	Uses	Source
1931	Law rence Printery The	Southern California Telephone Co.

W 6TH

214 W 6TH

Year	Uses	Source
1993	Crystal Nail	Pacific Bell
	Cuadra Luis M	Pacific Bell

216 W 6TH

Year	Uses	Source
1977	Chew nlng Al	Pacific Telephone

222 W 6TH

Year	Uses	Source
1993	POBox 418 @Norco@	Pacific Bell
	Dean Clean Of Riverside County	Pacific Bell
	DEAN BATEMAN MEDICAL GROUP INC	Pacific Bell
	From Riverside Telephones Call	Pacific Bell
	DE AN DANCE CENTER	Pacific Bell

FINDINGS

225 W 6TH

Year	Uses	Source
1993	Loan Dept	Pacific Bell
	Corona Office	Pacific Bell
	Checking & Savings Informationn	Pacific Bell

301 W 6TH

Year	Uses	Source
1993	Fame Liquor	Pacific Bell

W 6TH ST

103 W 6TH ST

Year	Uses	Source
1977	Service	Pacific Telephone
1970	CORONA EMPLOYMENT AGCY	Pacific Telephone
	Corona Farms Co	Pacific Telephone
	Corona Employment Agcy	Pacific Telephone

105 W 6TH ST

Year	Uses	Source
1970	Youth Employment Service	Pacific Telephone

106 W 6TH ST

Year	Uses	Source
1931	NELSON C M DR DENTIST	Southern California Telephone Co.
	Lange E V Dr Office	Southern California Telephone Co.
	WRIGHT L A DR DENTIST	Southern California Telephone Co.

108 W 6TH ST

Year	Uses	Source
1931	MARSDEN H C Jeweler	Southern California Telephone Co.

113 W 6TH ST

Year	Uses	Source
1981	Bojangies Restaurant	Pacific Telephone
1977	Tops Tavern	Pacific Telephone

FINDINGS

Year	Uses	Source
1977	Tops Restaurant	Pacific Telephone
1970	Tops Tavern	Pacific Telephone

117 W 6TH ST

Year	Uses	Source
1970	SCHWARTZ FURNITURE	Pacific Telephone
1931	Corona Automotive Parts	Southern California Telephone Co.

201 W 6TH ST

Year	Uses	Source
2001	XXXX	Haines & Company, Inc.
1994	PAINE WEBBER	Cole Information Services
1981	LEES HOBBY SHOP	Pacific Telephone
1977	LANES HOBBY SHOP	Pacific Telephone
1970	LANES HOBBY SHOP	Pacific Telephone
	CORONA HOBBY SHOP	Pacific Telephone

203 W 6TH ST

Year	Uses	Source
2014	CAREMORE MEDICAL	Cole Information Services
	CAREMORE MEDICAL	Cole Information Services
2004	HUNNYS RESTAURANT	Cole Information Services
	OCCUPANT UNKNOWN	Cole Information Services
	HUNNYS RESTAURANT	Cole Information Services
	OCCUPANT UNKNOWN	Cole Information Services
2001	HUNNYS RESTAURANT	Haines & Company, Inc.
1999	HUNNYS RESTAURANT	Cole Information Services
	HUNNYS RESTAURANT	Cole Information Services
1994	HUNNYS RESTAURANT	Cole Information Services
	HUNNYS RESTAURANT	Cole Information Services

212 W 6TH ST

Year	Uses	Source
1931	BUICK AUTHRZD SALES & SERV	Southern California Telephone Co.

FINDINGS

214 W 6TH ST

Year	Uses	Source
2001	XXXX	Haines & Company, Inc.
1994	KRYSTAL NAIL	Cole Information Services
1931	Buzan Charles Mrs Res	Southern California Telephone Co.

215 W 6TH ST

Year	Uses	Source
1970	CORONA BLUE PRINT	Pacific Telephone

217 W 6TH ST

Year	Uses	Source
1931	Star Garage & Mach Wks W J Fink	Southern California Telephone Co.
	Fink W J Star Garage	Southern California Telephone Co.

222 W 6TH ST

Year	Uses	Source
2017	PRIMARIA MEDICAL CLINIC	Cole Information Services
	PRIMARIA MEDICAL CLINIC	Cole Information Services
2009	DEAN RALPH D MD	Cole Information Services
	COMMUNITY FAMILY MEDICAL CENTER	Cole Information Services
	DEAN BATEMAN MEDICAL GROUP	Cole Information Services
	BATEMAN CHARLENE G MD	Cole Information Services
	COMPUTRON MEDICAL MGMT SYSTEMS INC	Cole Information Services
	ORR STEFAN MD	Cole Information Services
	DEAN RALPH D MD	Cole Information Services
	COMMUNITY FAMILY MEDICAL CENTER	Cole Information Services
	DEAN BATEMAN MEDICAL GROUP	Cole Information Services
	BATEMAN CHARLENE G MD	Cole Information Services
	COMPUTRON MEDICAL MGMT SYSTEMS INC	Cole Information Services
	ORR STEFAN MD	Cole Information Services
2004	DEAN BATEMAN MEDICAL GROUP INC	Cole Information Services
	DEAN BATEMAN MEDICAL GROUP INC	Cole Information Services
2001	ORRSTEFANMD	Haines & Company, Inc.

FINDINGS

Year	*Uses*	*Source*
2001	GALVAN OLIVIA AMD	Haines & Company, Inc.
	MEDICAL GROUP INC DEAN RALPH DMD	Haines & Company, Inc.
	DEAN BATEMAN	Haines & Company, Inc.
	GMD COLE CLIFTON MD	Haines & Company, Inc.
	BATEMANCHARLENE	Haines & Company, Inc.
1999	DEAN RALPH D MD	Cole Information Services
	COLE CLIFTON MD	Cole Information Services
	BATEMAN CHARLENE G MD	Cole Information Services
	GALVAN OLIVIA A MD	Cole Information Services
	DEAN RALPH D MD	Cole Information Services
	COLE CLIFTON MD	Cole Information Services
	BATEMAN CHARLENE G MD	Cole Information Services
	GALVAN OLIVIA A MD	Cole Information Services
1994	MAGDALENA BUGARIN VIERA MD	Cole Information Services
	RALPH D DEAN MD	Cole Information Services
	DEAN BATEMAN MEDICAL GROUP INC	Cole Information Services
	CLIFTON COLE MD	Cole Information Services
	MAGDALENA BUGARIN VIERA MD	Cole Information Services
	RALPH D DEAN MD	Cole Information Services
	DEAN BATEMAN MEDICAL GROUP INC	Cole Information Services
	CLIFTON COLE MD	Cole Information Services
1977	PACIFIC TE LE PHON E BUS IN E S S OFFICE S All Residence Arlington Woodcrest Customers	Pacific Telephone
	Long Distance Dial Area Code And	Pacific Telephone
	Local	Pacific Telephone
	Call Collect	Pacific Telephone
	Call Collect	Pacific Telephone
	Business Customers Only	Pacific Telephone
	Corona	Pacific Telephone
	All Residence Customers	Pacific Telephone

FINDINGS

223 W 6TH ST

Year	Uses	Source
2001	XXXX	Haines & Company, Inc.
1970	KOKOS SOFT WATER SERVICE CO	Pacific Telephone

225 W 6TH ST

Year	Uses	Source
2017	CITIZENS BUSINESS BANK	Cole Information Services
	CITIZENS BUSINESS BANK	Cole Information Services
2014	CITIZENS BUSINESS BANK	Cole Information Services
	CITIZENS BUSINESS BANK	Cole Information Services
2009	CORONA BRANCH	Cole Information Services
	CITIZENS BUSINESS BANK	Cole Information Services
	CORONA BRANCH	Cole Information Services
	CITIZENS BUSINESS BANK	Cole Information Services
2004	JAMES PHEIFER	Cole Information Services
	JAMES PHEIFER	Cole Information Services
2001	CITIZENS BUSINESS	Haines & Company, Inc.
	BANK CITIZENS BUSNS BANK	Haines & Company, Inc.
	LOAN DEPT	Haines & Company, Inc.
1999	CITIZENS BUSINESS BANK CORONA	Cole Information Services
	CITIZENS BUSINESS BANK CORONA	Cole Information Services
1986	Chio Alice	Pacific Bell Yellow Pages
	Corona Office	Pacific Bell Yellow Pages
1981	Savings	Pacific Telephone
	Loans	Pacific Telephone
	Statements	Pacific Telephone
	Corona Office	Pacific Telephone

288 W 6TH ST

Year	Uses	Source
2014	J BOLANDER	Cole Information Services
2009	J BOLANDER	Cole Information Services
1999	J BOLANDER	Cole Information Services

FINDINGS

W CORONA MALL

141 W CORONA MALL

Year	Uses	Source
1993	Leontis Hair Cuts & Mens Hair Styling	Pacific Bell
1981	Leontis Hair Cuts & Mens Hair Styling	Pacific Telephone
1970	Leontis Hair Cut & Mens Hair Styling	Pacific Telephone

W WASHBURN AVE

220 W WASHBURN AVE

Year	Uses	Source
2001	PENAEll A	Haines & Company, Inc.
	FELIX Arcadia	Haines & Company, Inc.
	RIVERACrecencio	Haines & Company, Inc.

224 W WASHBURN AVE

Year	Uses	Source
2001	AGIUILERCarlos	Haines & Company, Inc.
	DEKRUYFSam	Haines & Company, Inc.

306 W WASHBURN AVE

Year	Uses	Source
2001	OURIBEEGlbert	Haines & Company, Inc.

312 W WASHBURN AVE

Year	Uses	Source
2001	ARCINIEG	Haines & Company, Inc.
	AYALA Miosel	Haines & Company, Inc.

316 W WASHBURN AVE

Year	Uses	Source
2001	DELGADOGuad	Haines & Company, Inc.
	ORTIZSusaso	Haines & Company, Inc.

320 W WASHBURN AVE

Year	Uses	Source
2001	PONCEMo laes	Haines & Company, Inc.

FINDINGS

322 W WASHBURN AVE

Year	Uses	Source
2001	XXXX	Haines & Company, Inc.

WASHBURN AVE

201 WASHBURN AVE

Year	Uses	Source
1941	Castro Maria Mrs	Pacific Directory Co.
1939	Gonzalez Merejildo	Pacific Directory Co.

204 WASHBURN AVE

Year	Uses	Source
1941	Bujanda Magdalena Mrs	Pacific Directory Co.
1939	Bujanda Magdalena Mrs	Pacific Directory Co.
1927	Mejia Anselmo	Los Angeles Directory Co.
1924	Lunetta Angelo	Kaasen Directory Co.

206 WASHBURN AVE

Year	Uses	Source
1941	1/2 Reyes Canuto	Pacific Directory Co.
	Ortiz L	Pacific Directory Co.
1939	Rios Velen	Pacific Directory Co.
1927	Lamar A D	Los Angeles Directory Co.
1924	Lamar A D	Kaasen Directory Co.

212 WASHBURN AVE

Year	Uses	Source
1941	Pina Anna Mrs	Pacific Directory Co.
	1/2 Hernandez Sarapia Mrs	Pacific Directory Co.
1939	Vargas Jose	Pacific Directory Co.
1927	Gonzales Becio	Los Angeles Directory Co.
1924	vacant	Kaasen Directory Co.

215 WASHBURN AVE

Year	Uses	Source
1941	Reyes Pete	Pacific Directory Co.

FINDINGS

Year	Uses	Source
1941	Gomez T E	Pacific Directory Co.
	Rodriguez Jesus	Pacific Directory Co.
	1/2 Bujanda P P	Pacific Directory Co.
1939	Bateman E J	Pacific Directory Co.
1927	Lopez Medaro	Los Angeles Directory Co.
1924	Lopez Medardo	Kaasen Directory Co.
	Campos Jos	Kaasen Directory Co.

218 WASHBURN AVE

Year	Uses	Source
1941	Banks Henry	Pacific Directory Co.
1939	Banks Henry	Pacific Directory Co.

220 WASHBURN AVE

Year	Uses	Source
1994	ELIZONDO, F	Cole Information Services
	ELIZONDO, F	Cole Information Services
1941	1/2 Hernandez Jose	Pacific Directory Co.
	Felix Sam	Pacific Directory Co.
1939	Felix Sam	Pacific Directory Co.
1927	Gutierrez Cisto	Los Angeles Directory Co.
1924	Guiterrez Cisto	Kaasen Directory Co.

306 WASHBURN AVE

Year	Uses	Source
2014	OCCUPANT UNKNOWN	Cole Information Services
	OCCUPANT UNKNOWN	Cole Information Services
2009	OCCUPANT UNKNOWN	Cole Information Services
	JAMES ROSS	Cole Information Services
	OCCUPANT UNKNOWN	Cole Information Services
	JAMES ROSS	Cole Information Services
2004	GILBERT URIBE	Cole Information Services
	GILBERT URIBE	Cole Information Services
1999	JAMES ROSS	Cole Information Services

FINDINGS

Year	Uses	Source
1999	JAMES ROSS	Cole Information Services

308 WASHBURN AVE

Year	Uses	Source
1941	1/2 Richards Geo	Pacific Directory Co.
	Oddi Pasqual	Pacific Directory Co.
1939	Lunetta Carmel Mrs	Pacific Directory Co.
1927	Lunetta Sam	Los Angeles Directory Co.
1924	Lunetta Salvadore	Kaasen Directory Co.

312 WASHBURN AVE

Year	Uses	Source
2017	ARMANDO MACIEL	Cole Information Services
	ARMANDO MACIEL	Cole Information Services
2009	LUCRECIA BRUCE	Cole Information Services
	LUCRECIA BRUCE	Cole Information Services
2004	OCCUPANT UNKNOWN	Cole Information Services
	OCCUPANT UNKNOWN	Cole Information Services
2002	MIDDL Elizarraras Adolfo	SBC PACIFIC BELL
1999	LUCRECIA BRUCE	Cole Information Services
	LUCRECIA BRUCE	Cole Information Services
1994	ARGUELLO, TEOFILO	Cole Information Services
	ARGUELLO, TEOFILO	Cole Information Services
1941	Cena P J	Pacific Directory Co.
1939	Winton A W	Pacific Directory Co.
1924	Richardson G S	Kaasen Directory Co.
	rear	Kaasen Directory Co.

313 WASHBURN AVE

Year	Uses	Source
1941	Ortiz Eulalio	Pacific Directory Co.
	Ortiz Luciano	Pacific Directory Co.
1939	Ortiz Luciano	Pacific Directory Co.
1927	Padrone Rosa Mrs	Los Angeles Directory Co.

FINDINGS

Year	Uses	Source
1924	Cisneros Guadalupe	Kaasen Directory Co.

314 WASHBURN AVE

Year	Uses	Source
1927	Affleck C C	Los Angeles Directory Co.

316 WASHBURN AVE

Year	Uses	Source
2017	BERNARD CERVANTES	Cole Information Services
	BERNARD CERVANTES	Cole Information Services
2014	BERNARD CERVANTES	Cole Information Services
	MAGDALEN CHAVEZ	Cole Information Services
	BERNARD CERVANTES	Cole Information Services
	MAGDALEN CHAVEZ	Cole Information Services
2009	PURCELL BETTY	Cole Information Services
	BERNARD CERVANTES	Cole Information Services
	PURCELL BETTY	Cole Information Services
	BERNARD CERVANTES	Cole Information Services
2004	OCCUPANT UNKNOWN	Cole Information Services
	SYLVIA DERAZ	Cole Information Services
	OCCUPANT UNKNOWN	Cole Information Services
	SYLVIA DERAZ	Cole Information Services
1999	PURCELL BETTY	Cole Information Services
	BERNARD CERVANTES	Cole Information Services
	PURCELL BETTY	Cole Information Services
	BERNARD CERVANTES	Cole Information Services

320 WASHBURN AVE

Year	Uses	Source
2017	RAQUEL LOPEZ	Cole Information Services
	RAQUEL LOPEZ	Cole Information Services
2014	RAQUEL LOPEZ	Cole Information Services
	OCCUPANT UNKNOWN	Cole Information Services
	RAQUEL LOPEZ	Cole Information Services

FINDINGS

Year	Uses	Source
2014	OCCUPANT UNKNOWN	Cole Information Services
2009	OCCUPANT UNKNOWN	Cole Information Services
	OCCUPANT UNKNOWN	Cole Information Services
2004	OCCUPANT UNKNOWN	Cole Information Services
	OCCUPANT UNKNOWN	Cole Information Services
1999	TOMMIE MARQUEZ	Cole Information Services
	TOMMIE MARQUEZ	Cole Information Services
1994	MARQUEZ, TOMMIE	Cole Information Services
	MARQUEZ, TOMMIE	Cole Information Services

322 WASHBURN AVE

Year	Uses	Source
2014	JUAN RODRIGUEZ	Cole Information Services
	JUAN RODRIGUEZ	Cole Information Services
2009	JESUS RODRIGUEZ	Cole Information Services
	JESUS RODRIGUEZ	Cole Information Services
2004	RICHARD LOPEZ	Cole Information Services
	RICHARD LOPEZ	Cole Information Services
1999	JESUS RODRIGUEZ	Cole Information Services
	JESUS RODRIGUEZ	Cole Information Services

324 WASHBURN AVE

Year	Uses	Source
1941	Pantoja Phillip	Pacific Directory Co.
1939	Garcia Louis	Pacific Directory Co.
1927	Gonzales Luis	Los Angeles Directory Co.
1924	Felis Delfino	Kaasen Directory Co.

404 WASHBURN AVE

Year	Uses	Source
1927	Varone Jose	Los Angeles Directory Co.
1924	Santano Francisco	Kaasen Directory Co.

FINDINGS

408 WASHBURN AVE

Year	Uses	Source
1927	Corona Bottling Wks	Los Angeles Directory Co.
1924	Fish J B blksmith	Kaasen Directory Co.

410 WASHBURN AVE

Year	Uses	Source
1941	Vacant	Pacific Directory Co.
1939	Turbyfill G H blksmith	Pacific Directory Co.

412 WASHBURN AVE

Year	Uses	Source
1941	Gagners Machine Shop	Pacific Directory Co.
1939	Corona Machine Shop	Pacific Directory Co.

414 WASHBURN AVE

Year	Uses	Source
1941	Jaurique Carmen	Pacific Directory Co.
1939	Jaunagie Carmen Mrs	Pacific Directory Co.
1927	Munez Jesus	Los Angeles Directory Co.
1924	Hernandez Margarito	Kaasen Directory Co.

417 WASHBURN AVE

Year	Uses	Source
1941	Vacant	Pacific Directory Co.
1939	Carlson Gust planing mill	Pacific Directory Co.
1927	American Bldg Material Service Co	Los Angeles Directory Co.
1924	Corona Mfg Co	Kaasen Directory Co.

419 WASHBURN AVE

Year	Uses	Source
1941	Mc Allister M J vetn	Pacific Directory Co.

422 WASHBURN AVE

Year	Uses	Source
1941	Bonilla Jose	Pacific Directory Co.
1939	Bonilla Jos	Pacific Directory Co.

Year	Uses	Source
1927	Hermanes Nicholas	Los Angeles Directory Co.
1924	Perez Jose	Kaasen Directory Co.

212 1/2 WASHBURN AVE

Year	Uses	Source
1939	Pina Anna Mrs	Pacific Directory Co.

215 1/2 WASHBURN AVE

Year	Uses	Source
1939	Bujanda P P	Pacific Directory Co.

308 1/2 WASHBURN AVE

Year	Uses	Source
1939	Danieri Mimi	Pacific Directory Co.

WASHBURN AVE S

201 WASHBURN AVE S

Year	Uses	Source
1956	Morales J V	Luskey Brothers & Co.

204 WASHBURN AVE S

Year	Uses	Source
1956	Loza Rudolph	Luskey Brothers & Co.

205 WASHBURN AVE S

Year	Uses	Source
1956	Mendoza J F	Luskey Brothers & Co.

206 WASHBURN AVE S

Year	Uses	Source
1956	Contreras Aureliano	Luskey Brothers & Co.

208 WASHBURN AVE S

Year	Uses	Source
1956	Heredia P C	Luskey Brothers & Co.

FINDINGS

209 WASHBURN AVE S

Year	*Uses*	*Source*
1956	Varela J F	Luskey Brothers & Co.

210 WASHBURN AVE S

Year	*Uses*	*Source*
1956	Valdez Atilano	Luskey Brothers & Co.
	Martinez Refugio	Luskey Brothers & Co.

212 WASHBURN AVE S

Year	*Uses*	*Source*
1956	Moreno Seferino	Luskey Brothers & Co.

213 WASHBURN AVE S

Year	*Uses*	*Source*
1956	Salgado E M	Luskey Brothers & Co.

215 WASHBURN AVE S

Year	*Uses*	*Source*
1956	Mejia Aselmo	Luskey Brothers & Co.
	1/2 Mejia J M	Luskey Brothers & Co.

218 WASHBURN AVE S

Year	*Uses*	*Source*
1956	Banks Willie	Luskey Brothers & Co.

220 WASHBURN AVE S

Year	*Uses*	*Source*
1996	GREEN BURRITO THE	Pacific Bell
	Pena Eli A	Pacific Bell
1967	Apartments	Luskey Brothers & Co.
	Villages Mary Mrs	Luskey Brothers & Co.
	Denda Eulogio B Lupe	Luskey Brothers & Co.
	Delgado Fernando Mary	Luskey Brothers & Co.
1956	Aquirre B C	Luskey Brothers & Co.
	Vacant	Luskey Brothers & Co.

FINDINGS

224 WASHBURN AVE S

Year	*Uses*	*Source*
1990	Reynoso Carlos M	Pacific Bell

306 WASHBURN AVE S

Year	*Uses*	*Source*
1990	Uribe Carmen	Pacific Bell
1967	Uribe Carmen S Mrs	Luskey Brothers & Co.
1956	Uribe J C	Luskey Brothers & Co.
	1/2 Uribe L S	Luskey Brothers & Co.

311 WASHBURN AVE S

Year	*Uses*	*Source*
1967	Rodriguez Joaquin A Carmen	Luskey Brothers & Co.
1956	Under constr	Luskey Brothers & Co.

312 WASHBURN AVE S

Year	*Uses*	*Source*
1996	REAR	Pacific Bell
	Arguello Teofilo	Pacific Bell
	Arguello Teofilo	Pacific Bell
1990	Arguello Teofilo	Pacific Bell
	Arguello Luis	Pacific Bell
1956	Oliveri Domenico	Luskey Brothers & Co.

313 WASHBURN AVE S

Year	*Uses*	*Source*
1967	Ramirez Edw Lucy	Luskey Brothers & Co.
1956	Ramirez Edw	Luskey Brothers & Co.

316 WASHBURN AVE S

Year	*Uses*	*Source*
1996	Delgado Guadalupe	Pacific Bell
1990	Zaragoza Maria	Pacific Bell
1967	Aguirre Louis S Armelda	Luskey Brothers & Co.
1956	Ortiz Susano	Luskey Brothers & Co.

FINDINGS

320 WASHBURN AVE S

Year	Uses	Source
1990	Marquez Tommie	Pacific Bell
1967	Ahumada Edw A Lucille	Luskey Brothers & Co.
1956	Under constr	Luskey Brothers & Co.
	Ponce Moses	Luskey Brothers & Co.

322 WASHBURN AVE S

Year	Uses	Source
1996	Martinez Manuela	Pacific Bell

324 WASHBURN AVE S

Year	Uses	Source
1967	Hernandez Salvador A Carmen	Luskey Brothers & Co.
1956	Ponce F R	Luskey Brothers & Co.

408 WASHBURN AVE S

Year	Uses	Source
1956	Vacant	Luskey Brothers & Co.

410 WASHBURN AVE S

Year	Uses	Source
1967	Free Flow Engine Cooler Co	Luskey Brothers & Co.
	Corona Machine Shop	Luskey Brothers & Co.
1956	Engine Cooler Co	Luskey Brothers & Co.
	Crna Mach Shop	Luskey Brothers & Co.

414 WASHBURN AVE S

Year	Uses	Source
1967	Zaragoza Maria Mrs	Luskey Brothers & Co.
1956	Guillen M A	Luskey Brothers & Co.

416 WASHBURN AVE S

Year	Uses	Source
1967	Guillen Micario A Jennie	Luskey Brothers & Co.

FINDINGS

417 WASHBURN AVE S

Year	Uses	Source
1967	Cahills Machine Shop	Luskey Brothers & Co.
1956	Ezell B V air conditioning	Luskey Brothers & Co.

419 WASHBURN AVE S

Year	Uses	Source
1967	Corona Animal Hospital	Luskey Brothers & Co.
1956	Brunson R A vet	Luskey Brothers & Co.

424 WASHBURN AVE S

Year	Uses	Source
1956	Valles M O	Luskey Brothers & Co.

320 1/2 WASHBURN AVE S

Year	Uses	Source
1996	Marquez Tommie	Pacific Bell
1967	Felix Cecilia Mrs	Luskey Brothers & Co.

WASHBURN RD

218 WASHBURN RD

Year	Uses	Source
1931	Banks Henry Res	Southern California Telephone Co.

220 WASHBURN RD

Year	Uses	Source
1970	Herrera Arturo A	Pacific Telephone
	Villegas Maria	Pacific Telephone

224 WASHBURN RD

Year	Uses	Source
1970	Lopez Becky	Pacific Telephone

306 WASHBURN RD

Year	Uses	Source
1970	Uribe Carmen	Pacific Telephone

FINDINGS

320 WASHBURN RD

Year	Uses	Source
1970	Marquez Tommie	Pacific Telephone
	Ahumada Edward	Pacific Telephone

322 WASHBURN RD

Year	Uses	Source
1970	Ortiz Manuel	Pacific Telephone

324 WASHBURN RD

Year	Uses	Source
1970	Hernandez Salvador A	Pacific Telephone

410 WASHBURN RD

Year	Uses	Source
1970	ENGINE COOLER CO	Pacific Telephone
	FREE FLOW ENGINE COOLER CO	Pacific Telephone
	CORONA MACHINE SHOP	Pacific Telephone
1931	Turbyfill G H Blacksmith Shop	Southern California Telephone Co.

412 WASHBURN RD

Year	Uses	Source
1931	CORONA PACK HSE EQUIP CO	Southern California Telephone Co.

414 WASHBURN RD

Year	Uses	Source
1970	Zaragoza Maria	Pacific Telephone

416 WASHBURN RD

Year	Uses	Source
1970	Guillen Mac	Pacific Telephone
	Rodriguez Helen	Pacific Telephone

417 WASHBURN RD

Year	Uses	Source
1931	A B M Service Co	Southern California Telephone Co.

FINDINGS

ADJOINING PROPERTY: ADDRESSES NOT IDENTIFIED IN RESEARCH SOURCE

The following Adjoining Property addresses were researched for this report, and the addresses were not identified in research source.

Address Researched	Address Not Identified in Research Source
02 N MAIN ST	2017, 2014, 2009, 2004, 2002, 2001, 1999, 1996, 1994, 1993, 1990, 1986, 1981, 1970, 1967, 1966, 1961, 1960, 1956, 1955, 1951, 1946, 1945, 1941, 1939, 1936, 1931, 1930, 1927, 1925, 1924, 1921
02 S MAIN ST	2017, 2014, 2009, 2004, 2002, 2001, 1999, 1996, 1994, 1993, 1990, 1986, 1981, 1970, 1967, 1966, 1961, 1960, 1956, 1955, 1951, 1946, 1945, 1941, 1939, 1936, 1931, 1930, 1927, 1925, 1924, 1921
1 MAIN ST N	2017, 2014, 2009, 2004, 2002, 2001, 1999, 1996, 1994, 1993, 1990, 1986, 1981, 1977, 1970, 1967, 1966, 1961, 1960, 1956, 1955, 1951, 1946, 1945, 1941, 1939, 1936, 1931, 1930, 1927, 1925, 1924
10 MAIN ST	2017, 2014, 2009, 2004, 2002, 2001, 1999, 1996, 1994, 1993, 1990, 1986, 1981, 1977, 1970, 1967, 1966, 1961, 1960, 1956, 1955, 1951, 1946, 1945, 1939, 1931, 1930, 1927, 1925, 1921
10 MAIN ST	2017, 2014, 2009, 2004, 2002, 2001, 1999, 1996, 1994, 1993, 1990, 1986, 1981, 1977, 1970, 1967, 1966, 1961, 1960, 1956, 1955, 1951, 1946, 1945, 1941, 1936, 1931, 1930, 1925, 1924, 1921
10 MAIN ST N	2017, 2014, 2009, 2004, 2002, 2001, 1999, 1996, 1994, 1993, 1990, 1986, 1981, 1977, 1970, 1967, 1966, 1961, 1960, 1956, 1955, 1951, 1946, 1945, 1939, 1936, 1931, 1930, 1927, 1925, 1924, 1921
10 MAIN ST S	2017, 2014, 2009, 2004, 2002, 2001, 1999, 1996, 1994, 1993, 1990, 1986, 1981, 1977, 1970, 1967, 1966, 1961, 1960, 1955, 1951, 1946, 1945, 1941, 1939, 1936, 1931, 1930, 1927, 1925, 1924, 1921
10 S MAIN ST	2017, 2014, 2009, 2004, 2002, 1999, 1996, 1994, 1993, 1990, 1986, 1981, 1977, 1970, 1967, 1966, 1961, 1960, 1956, 1955, 1951, 1946, 1945, 1941, 1939, 1936, 1931, 1930, 1927, 1925, 1924, 1921
100 4TH ST E	2017, 2014, 2009, 2004, 2002, 2001, 1999, 1996, 1994, 1993, 1990, 1986, 1981, 1977, 1970, 1967, 1966, 1961, 1960, 1956, 1955, 1951, 1946, 1945, 1941, 1939, 1936, 1931, 1930, 1927, 1924
101 3RD ST W	2017, 2014, 2009, 2004, 2002, 2001, 1999, 1994, 1993, 1990, 1986, 1981, 1977, 1970, 1967, 1966, 1961, 1960, 1956, 1955, 1951, 1946, 1945, 1941, 1939, 1936, 1931, 1930, 1927, 1925, 1924, 1921
101 6TH ST W	2017, 2014, 2009, 2004, 2002, 2001, 1999, 1996, 1994, 1993, 1990, 1986, 1981, 1977, 1970, 1967, 1966, 1961, 1960, 1956, 1955, 1951, 1946, 1945, 1939, 1936, 1931, 1930, 1927, 1925, 1924, 1921
101 W 3RD	2017, 2014, 2009, 2004, 2002, 2001, 1999, 1996, 1994, 1990, 1986, 1981, 1977, 1970, 1967, 1966, 1961, 1960, 1956, 1955, 1951, 1946, 1945, 1941, 1939, 1936, 1931, 1930, 1927, 1925, 1924, 1921
101 W 3RD ST	2017, 2014, 2009, 2004, 2002, 1999, 1996, 1994, 1993, 1990, 1986, 1977, 1970, 1967, 1966, 1961, 1960, 1956, 1955, 1951, 1946, 1945, 1941, 1939, 1936, 1931, 1930, 1927, 1925, 1924, 1921
101 W 3RD ST	2017, 2014, 2009, 2004, 2002, 2001, 1996, 1993, 1990, 1986, 1981, 1977, 1970, 1967, 1966, 1961, 1960, 1956, 1955, 1951, 1946, 1945, 1941, 1939, 1936, 1931, 1930, 1927, 1925, 1924, 1921

FINDINGS

Address Researched	Address Not Identified in Research Source
102 E 6TH	2017, 2014, 2009, 2004, 2002, 2001, 1999, 1996, 1994, 1993, 1990, 1986, 1981, 1970, 1967, 1966, 1961, 1960, 1956, 1955, 1951, 1946, 1945, 1941, 1939, 1936, 1931, 1930, 1927, 1925, 1924, 1921
102 MAIN ST S	2017, 2014, 2009, 2004, 2002, 2001, 1999, 1996, 1994, 1993, 1990, 1986, 1981, 1977, 1970, 1967, 1966, 1961, 1960, 1955, 1951, 1946, 1945, 1941, 1939, 1936, 1931, 1930, 1927, 1925, 1924, 1921
102 S MAIN ST	2017, 2014, 2009, 2004, 2002, 2001, 1999, 1996, 1994, 1990, 1986, 1981, 1977, 1970, 1967, 1966, 1961, 1960, 1956, 1955, 1951, 1946, 1945, 1941, 1939, 1936, 1931, 1930, 1927, 1925, 1924, 1921
103 3RD E	2017, 2014, 2009, 2004, 2001, 1999, 1996, 1994, 1993, 1990, 1986, 1981, 1977, 1970, 1967, 1966, 1961, 1960, 1956, 1955, 1951, 1946, 1945, 1941, 1939, 1936, 1931, 1930, 1927, 1925, 1924, 1921
103 3RD ST E	2017, 2014, 2009, 2004, 2002, 2001, 1999, 1994, 1993, 1990, 1986, 1981, 1977, 1970, 1967, 1966, 1961, 1960, 1956, 1955, 1951, 1946, 1945, 1941, 1939, 1936, 1931, 1930, 1927, 1925, 1924, 1921
103 3RD ST W	2017, 2014, 2009, 2004, 2002, 2001, 1999, 1996, 1994, 1993, 1990, 1986, 1981, 1977, 1970, 1966, 1961, 1960, 1956, 1955, 1951, 1946, 1945, 1941, 1939, 1936, 1931, 1930, 1927, 1925, 1924, 1921
103 6TH ST W	2017, 2014, 2009, 2004, 2002, 2001, 1999, 1996, 1994, 1993, 1990, 1986, 1981, 1977, 1970, 1966, 1961, 1960, 1956, 1955, 1951, 1946, 1945, 1941, 1939, 1936, 1931, 1930, 1927, 1925, 1924, 1921
103 6TH ST W	2017, 2014, 2009, 2004, 2002, 2001, 1999, 1996, 1994, 1993, 1990, 1986, 1981, 1977, 1970, 1967, 1966, 1961, 1960, 1955, 1951, 1946, 1945, 1941, 1939, 1936, 1931, 1930, 1927, 1925, 1924, 1921
103 E 3RD ST	2017, 2014, 2009, 2004, 2002, 1999, 1996, 1994, 1993, 1990, 1986, 1981, 1977, 1967, 1966, 1961, 1960, 1956, 1955, 1951, 1946, 1945, 1941, 1939, 1936, 1931, 1930, 1927, 1925, 1924, 1921
103 E 3RD ST	2002, 2001, 1996, 1993, 1990, 1986, 1981, 1977, 1970, 1967, 1966, 1961, 1960, 1956, 1955, 1951, 1946, 1945, 1941, 1939, 1936, 1931, 1930, 1927, 1925, 1924, 1921
103 E 6TH ST	2017, 2014, 2009, 2004, 2002, 2001, 1999, 1996, 1994, 1993, 1990, 1986, 1981, 1970, 1967, 1966, 1961, 1960, 1956, 1955, 1951, 1946, 1945, 1941, 1939, 1936, 1931, 1930, 1927, 1925, 1924, 1921
103 W 6TH ST	2017, 2014, 2009, 2004, 2002, 2001, 1999, 1996, 1994, 1993, 1990, 1986, 1981, 1967, 1966, 1961, 1960, 1956, 1955, 1951, 1946, 1945, 1941, 1939, 1936, 1931, 1930, 1927, 1925, 1924, 1921
104 1/2 6TH ST E	2017, 2014, 2009, 2004, 2002, 2001, 1999, 1996, 1994, 1993, 1990, 1986, 1981, 1977, 1970, 1967, 1966, 1961, 1960, 1956, 1955, 1951, 1946, 1945, 1941, 1939, 1936, 1931, 1930, 1927, 1925, 1921
104 6TH ST E	2017, 2014, 2009, 2004, 2002, 2001, 1999, 1996, 1994, 1993, 1990, 1986, 1981, 1977, 1970, 1967, 1966, 1961, 1960, 1956, 1955, 1951, 1946, 1945, 1941, 1939, 1936, 1931, 1930, 1927, 1925, 1921
105 3RD ST E	2017, 2014, 2009, 2004, 2002, 2001, 1999, 1996, 1994, 1993, 1990, 1986, 1981, 1977, 1970, 1966, 1961, 1960, 1956, 1955, 1951, 1946, 1945, 1941, 1939, 1936, 1931, 1930, 1927, 1925, 1924, 1921
105 6TH E	2017, 2014, 2009, 2004, 2002, 2001, 1999, 1996, 1994, 1993, 1990, 1986, 1981, 1977, 1970, 1967, 1966, 1961, 1960, 1956, 1955, 1951, 1946, 1945, 1941, 1936, 1931, 1930, 1927, 1925, 1924, 1921

FINDINGS

Address Researched	Address Not Identified in Research Source
105 6TH ST	2017, 2014, 2009, 2004, 2002, 2001, 1999, 1996, 1994, 1993, 1990, 1986, 1981, 1977, 1970, 1967, 1966, 1961, 1960, 1956, 1955, 1951, 1946, 1945, 1941, 1939, 1936, 1931, 1930, 1925, 1924, 1921
105 6TH ST E	2017, 2014, 2009, 2004, 2002, 2001, 1999, 1996, 1994, 1993, 1990, 1986, 1981, 1977, 1970, 1966, 1961, 1960, 1956, 1955, 1951, 1946, 1945, 1941, 1939, 1936, 1931, 1930, 1927, 1925, 1924, 1921
105 6TH ST E	2017, 2014, 2009, 2004, 2002, 2001, 1999, 1996, 1994, 1993, 1990, 1986, 1981, 1977, 1970, 1967, 1966, 1961, 1960, 1955, 1951, 1946, 1945, 1939, 1936, 1931, 1930, 1927, 1925, 1924, 1921
105 6TH ST W	2017, 2014, 2009, 2004, 2002, 2001, 1999, 1996, 1994, 1993, 1990, 1986, 1981, 1977, 1970, 1967, 1966, 1961, 1960, 1955, 1951, 1946, 1945, 1941, 1939, 1936, 1931, 1930, 1927, 1925, 1924, 1921
105 6TH ST W	2017, 2014, 2009, 2004, 2002, 2001, 1999, 1996, 1994, 1993, 1990, 1986, 1981, 1977, 1970, 1966, 1961, 1960, 1956, 1955, 1951, 1946, 1945, 1941, 1939, 1936, 1931, 1930, 1927, 1925, 1924, 1921
105 E 6TH ST	2017, 2014, 2009, 2004, 2002, 2001, 1999, 1996, 1994, 1993, 1990, 1986, 1981, 1977, 1967, 1966, 1961, 1960, 1956, 1955, 1951, 1946, 1945, 1941, 1939, 1936, 1930, 1927, 1925, 1924, 1921
105 MAIN ST S	2017, 2014, 2009, 2004, 2002, 2001, 1999, 1996, 1994, 1993, 1990, 1986, 1981, 1977, 1970, 1967, 1966, 1961, 1960, 1955, 1951, 1946, 1945, 1941, 1939, 1936, 1931, 1930, 1927, 1925, 1924, 1921
105 W 3RD ST	2017, 2014, 2009, 2004, 2002, 1999, 1996, 1994, 1993, 1990, 1986, 1981, 1970, 1967, 1966, 1961, 1960, 1956, 1955, 1951, 1946, 1945, 1941, 1939, 1936, 1931, 1930, 1927, 1925, 1924, 1921
105 W 6TH ST	2017, 2014, 2009, 2004, 2002, 2001, 1999, 1996, 1994, 1993, 1990, 1986, 1981, 1977, 1967, 1966, 1961, 1960, 1956, 1955, 1951, 1946, 1945, 1941, 1939, 1936, 1931, 1930, 1927, 1925, 1924, 1921
106 6TH E	2017, 2014, 2009, 2004, 2001, 1999, 1996, 1994, 1993, 1990, 1986, 1981, 1977, 1970, 1967, 1966, 1961, 1960, 1956, 1955, 1951, 1946, 1945, 1941, 1939, 1936, 1931, 1930, 1927, 1925, 1924, 1921
106 6TH ST E	2017, 2014, 2009, 2004, 2002, 2001, 1999, 1994, 1993, 1990, 1986, 1981, 1977, 1970, 1967, 1966, 1961, 1960, 1955, 1951, 1946, 1945, 1941, 1939, 1936, 1931, 1930, 1927, 1925, 1924, 1921
106 6TH ST E	2017, 2014, 2009, 2004, 2002, 2001, 1999, 1996, 1994, 1993, 1990, 1986, 1981, 1977, 1970, 1966, 1961, 1960, 1956, 1955, 1951, 1946, 1945, 1941, 1939, 1936, 1931, 1930, 1927, 1925, 1924, 1921
106 6TH ST W	2017, 2014, 2009, 2004, 2002, 2001, 1999, 1996, 1994, 1993, 1990, 1986, 1981, 1977, 1970, 1966, 1961, 1960, 1956, 1955, 1951, 1946, 1945, 1941, 1936, 1931, 1930, 1927, 1925, 1924, 1921
106 6TH ST W	2017, 2014, 2009, 2004, 2002, 2001, 1999, 1996, 1994, 1993, 1990, 1986, 1981, 1977, 1970, 1967, 1966, 1961, 1960, 1956, 1955, 1951, 1946, 1945, 1939, 1936, 1931, 1930, 1927, 1925, 1921
106 S MAIN ST	2017, 2014, 2009, 2004, 2002, 2001, 1999, 1996, 1994, 1993, 1990, 1986, 1977, 1970, 1967, 1966, 1961, 1960, 1956, 1955, 1951, 1946, 1945, 1941, 1939, 1936, 1931, 1930, 1927, 1925, 1924, 1921
106 W 6TH ST	2017, 2014, 2009, 2004, 2002, 2001, 1999, 1996, 1994, 1993, 1990, 1986, 1981, 1977, 1970, 1967, 1966, 1961, 1960, 1956, 1955, 1951, 1946, 1945, 1941, 1939, 1936, 1930, 1927, 1925, 1924, 1921

FINDINGS

Address Researched	Address Not Identified in Research Source
10650 E 3RD ST	2017, 2014, 2009, 2004, 2002, 1999, 1996, 1994, 1993, 1990, 1986, 1981, 1977, 1970, 1967, 1966, 1961, 1960, 1956, 1955, 1951, 1946, 1945, 1941, 1939, 1936, 1931, 1930, 1927, 1925, 1924, 1921
107 3RD ST W	2017, 2014, 2009, 2004, 2002, 2001, 1999, 1994, 1993, 1990, 1986, 1981, 1977, 1970, 1967, 1966, 1961, 1960, 1956, 1955, 1951, 1946, 1945, 1941, 1939, 1936, 1931, 1930, 1927, 1925, 1924, 1921
107 3RD ST W	2017, 2014, 2009, 2004, 2002, 2001, 1999, 1996, 1994, 1993, 1990, 1986, 1981, 1977, 1970, 1966, 1961, 1960, 1956, 1955, 1951, 1946, 1945, 1941, 1939, 1936, 1931, 1930, 1927, 1925, 1924, 1921
107 6TH ST E	2017, 2014, 2009, 2004, 2002, 2001, 1999, 1996, 1994, 1993, 1990, 1986, 1981, 1977, 1970, 1966, 1961, 1960, 1956, 1955, 1951, 1946, 1945, 1941, 1939, 1936, 1931, 1930, 1927, 1925, 1924, 1921
107 6TH ST E	2017, 2014, 2009, 2004, 2002, 2001, 1999, 1996, 1994, 1993, 1990, 1986, 1981, 1977, 1970, 1967, 1966, 1961, 1960, 1955, 1951, 1946, 1945, 1941, 1939, 1936, 1931, 1930, 1927, 1925, 1924, 1921
107 E 3RD ST	2017, 2014, 2009, 2004, 2002, 2001, 1999, 1996, 1993, 1990, 1986, 1981, 1977, 1970, 1967, 1966, 1961, 1960, 1956, 1955, 1951, 1946, 1945, 1941, 1939, 1936, 1931, 1930, 1927, 1925, 1924, 1921
107 E 6TH ST	2017, 2014, 2009, 2004, 2002, 2001, 1999, 1996, 1994, 1993, 1990, 1986, 1981, 1977, 1967, 1966, 1961, 1960, 1956, 1955, 1951, 1946, 1945, 1941, 1939, 1936, 1931, 1930, 1927, 1925, 1924, 1921
107 MAIN ST S	2017, 2014, 2009, 2004, 2002, 2001, 1999, 1996, 1994, 1993, 1990, 1986, 1981, 1977, 1970, 1967, 1966, 1961, 1960, 1955, 1951, 1946, 1945, 1941, 1939, 1936, 1931, 1930, 1927, 1925, 1924, 1921
107 W 3RD ST	2017, 2014, 2009, 2004, 2002, 1999, 1996, 1994, 1993, 1990, 1986, 1981, 1967, 1966, 1961, 1960, 1956, 1955, 1951, 1946, 1945, 1941, 1939, 1936, 1931, 1930, 1927, 1925, 1924, 1921
107 W 3RD ST	2017, 2014, 2009, 2004, 2002, 2001, 1996, 1993, 1990, 1986, 1981, 1977, 1970, 1967, 1966, 1961, 1960, 1956, 1955, 1951, 1946, 1945, 1941, 1939, 1936, 1931, 1930, 1927, 1925, 1924, 1921
10700 E 6TH ST	2017, 2014, 2009, 2004, 2002, 1999, 1996, 1994, 1993, 1990, 1986, 1981, 1977, 1970, 1967, 1966, 1961, 1960, 1956, 1955, 1951, 1946, 1945, 1941, 1939, 1936, 1931, 1930, 1927, 1925, 1924, 1921
108 4TH ST E	2017, 2014, 2009, 2004, 2002, 2001, 1999, 1996, 1994, 1993, 1990, 1986, 1981, 1977, 1970, 1967, 1966, 1961, 1960, 1956, 1955, 1951, 1946, 1945, 1941, 1939, 1936, 1931, 1930, 1927, 1924, 1921
108 6TH ST E	2017, 2014, 2009, 2004, 2002, 2001, 1999, 1996, 1994, 1993, 1990, 1986, 1981, 1977, 1970, 1967, 1966, 1961, 1960, 1956, 1955, 1951, 1946, 1945, 1941, 1939, 1936, 1931, 1930, 1927, 1925, 1921
108 6TH ST W	2017, 2014, 2009, 2004, 2002, 2001, 1999, 1996, 1994, 1993, 1990, 1986, 1981, 1977, 1970, 1967, 1966, 1961, 1960, 1955, 1951, 1946, 1945, 1939, 1936, 1931, 1930, 1927, 1925, 1924, 1921
108 6TH ST W	2017, 2014, 2009, 2004, 2002, 2001, 1999, 1996, 1994, 1993, 1990, 1986, 1981, 1977, 1970, 1967, 1966, 1961, 1960, 1956, 1955, 1951, 1946, 1945, 1941, 1936, 1931, 1930, 1927, 1925, 1924, 1921
108 W 6TH ST	2017, 2014, 2009, 2004, 2002, 2001, 1999, 1996, 1994, 1993, 1990, 1986, 1981, 1977, 1970, 1967, 1966, 1961, 1960, 1956, 1955, 1951, 1946, 1945, 1941, 1939, 1936, 1930, 1927, 1925, 1924, 1921

FINDINGS

Address Researched	Address Not Identified in Research Source
109 1/2 6TH ST E	2017, 2014, 2009, 2004, 2002, 2001, 1999, 1996, 1994, 1993, 1990, 1986, 1981, 1977, 1970, 1967, 1966, 1961, 1960, 1956, 1955, 1951, 1946, 1945, 1941, 1939, 1936, 1931, 1930, 1927, 1925, 1921
109 6TH E	2017, 2014, 2009, 2004, 2002, 2001, 1999, 1996, 1994, 1993, 1990, 1986, 1981, 1977, 1970, 1967, 1966, 1961, 1960, 1956, 1955, 1951, 1946, 1945, 1941, 1936, 1931, 1930, 1927, 1925, 1924, 1921
109 6TH ST	2017, 2014, 2009, 2004, 2002, 2001, 1999, 1996, 1994, 1993, 1990, 1986, 1981, 1977, 1970, 1967, 1966, 1961, 1960, 1956, 1955, 1951, 1946, 1945, 1941, 1939, 1936, 1931, 1930, 1925, 1924, 1921
109 6TH ST E	2017, 2014, 2009, 2004, 2002, 2001, 1999, 1996, 1994, 1993, 1990, 1986, 1981, 1977, 1970, 1966, 1961, 1960, 1956, 1955, 1951, 1946, 1945, 1941, 1939, 1936, 1931, 1930, 1927, 1925, 1924, 1921
109 6TH ST E	2017, 2014, 2009, 2004, 2002, 2001, 1999, 1996, 1994, 1993, 1990, 1986, 1981, 1977, 1970, 1967, 1966, 1961, 1960, 1955, 1951, 1946, 1945, 1939, 1936, 1931, 1930, 1927, 1925, 1921
109 6TH ST W	2017, 2014, 2009, 2004, 2002, 2001, 1999, 1996, 1994, 1993, 1990, 1986, 1981, 1977, 1970, 1967, 1966, 1961, 1960, 1955, 1951, 1946, 1945, 1941, 1939, 1936, 1931, 1930, 1927, 1925, 1924, 1921
109 E 6TH ST	2017, 2014, 2009, 2004, 2002, 1999, 1996, 1994, 1993, 1990, 1986, 1981, 1977, 1967, 1966, 1961, 1960, 1956, 1955, 1951, 1946, 1945, 1941, 1939, 1936, 1931, 1930, 1927, 1925, 1924, 1921
110 MAIN ST S	2017, 2014, 2009, 2004, 2002, 2001, 1999, 1996, 1994, 1993, 1990, 1986, 1981, 1977, 1970, 1967, 1966, 1961, 1960, 1955, 1951, 1946, 1945, 1941, 1939, 1936, 1931, 1930, 1927, 1925, 1924, 1921
111 1/2 6TH ST E	2017, 2014, 2009, 2004, 2002, 2001, 1999, 1996, 1994, 1993, 1990, 1986, 1981, 1977, 1970, 1967, 1966, 1961, 1960, 1956, 1955, 1951, 1946, 1945, 1941, 1939, 1936, 1931, 1930, 1927, 1925, 1921
111 3RD ST W	2017, 2014, 2009, 2004, 2002, 2001, 1999, 1996, 1994, 1993, 1990, 1986, 1981, 1977, 1970, 1967, 1966, 1961, 1960, 1955, 1951, 1946, 1945, 1941, 1939, 1936, 1931, 1930, 1927, 1925, 1924, 1921
111 3RD ST W	2017, 2014, 2009, 2004, 2002, 2001, 1999, 1996, 1994, 1993, 1990, 1986, 1981, 1977, 1970, 1966, 1961, 1960, 1956, 1955, 1951, 1946, 1945, 1941, 1939, 1936, 1931, 1930, 1927, 1925, 1924, 1921
111 6TH E	2017, 2014, 2009, 2004, 2002, 2001, 1999, 1996, 1994, 1993, 1990, 1986, 1981, 1977, 1970, 1967, 1966, 1961, 1960, 1956, 1955, 1951, 1946, 1945, 1941, 1936, 1931, 1930, 1927, 1925, 1924, 1921
111 6TH ST	2017, 2014, 2009, 2004, 2002, 2001, 1999, 1996, 1994, 1993, 1990, 1986, 1981, 1977, 1970, 1967, 1966, 1961, 1960, 1956, 1955, 1951, 1946, 1945, 1941, 1939, 1936, 1931, 1930, 1925, 1924, 1921
111 6TH ST E	2017, 2014, 2009, 2004, 2002, 2001, 1999, 1996, 1994, 1993, 1990, 1986, 1981, 1977, 1970, 1967, 1966, 1961, 1960, 1956, 1955, 1951, 1946, 1945, 1939, 1936, 1931, 1930, 1927, 1925, 1921
111 6TH ST W	2017, 2014, 2009, 2004, 2002, 2001, 1999, 1996, 1994, 1993, 1990, 1986, 1981, 1977, 1970, 1967, 1966, 1961, 1960, 1956, 1955, 1951, 1946, 1945, 1939, 1936, 1931, 1930, 1927, 1925, 1924, 1921
111 6TH ST W	2017, 2014, 2009, 2004, 2002, 2001, 1999, 1996, 1994, 1993, 1990, 1986, 1981, 1977, 1970, 1967, 1966, 1961, 1960, 1956, 1955, 1951, 1946, 1945, 1941, 1936, 1931, 1930, 1927, 1925, 1924, 1921

FINDINGS

Address Researched	Address Not Identified in Research Source
111 E 6TH	2017, 2014, 2009, 2004, 2002, 2001, 1999, 1996, 1994, 1990, 1986, 1981, 1977, 1970, 1967, 1966, 1961, 1960, 1956, 1955, 1951, 1946, 1945, 1941, 1939, 1936, 1931, 1930, 1927, 1925, 1924, 1921
111 E 6TH ST	2017, 2014, 2009, 2004, 2002, 2001, 1999, 1996, 1994, 1993, 1990, 1986, 1981, 1977, 1970, 1967, 1966, 1961, 1960, 1956, 1955, 1951, 1946, 1945, 1941, 1939, 1936, 1930, 1927, 1925, 1924, 1921
111 S MAIN ST	2017, 2014, 2009, 2004, 2002, 1999, 1996, 1994, 1990, 1986, 1981, 1977, 1970, 1967, 1966, 1961, 1960, 1956, 1955, 1951, 1946, 1945, 1941, 1939, 1936, 1931, 1930, 1927, 1925, 1924, 1921
111 W 3RD ST	2017, 2014, 2009, 2004, 2002, 2001, 1999, 1996, 1994, 1993, 1990, 1986, 1981, 1977, 1967, 1966, 1961, 1960, 1956, 1955, 1951, 1946, 1945, 1941, 1939, 1936, 1931, 1930, 1927, 1925, 1924, 1921
112 MAIN ST S	2017, 2014, 2009, 2004, 2002, 2001, 1999, 1996, 1994, 1993, 1990, 1986, 1981, 1977, 1970, 1967, 1966, 1960, 1956, 1955, 1951, 1946, 1945, 1941, 1939, 1936, 1931, 1930, 1927, 1925, 1924, 1921
113 4TH ST W	2017, 2014, 2009, 2004, 2002, 2001, 1999, 1996, 1994, 1993, 1990, 1986, 1981, 1977, 1970, 1967, 1966, 1961, 1960, 1955, 1951, 1946, 1945, 1941, 1939, 1936, 1931, 1930, 1927, 1925, 1924, 1921
113 6TH E	2017, 2014, 2009, 2004, 2002, 2001, 1999, 1996, 1994, 1993, 1990, 1986, 1981, 1977, 1970, 1967, 1966, 1961, 1960, 1956, 1955, 1951, 1946, 1945, 1941, 1936, 1931, 1930, 1927, 1925, 1924, 1921
113 6TH ST	2017, 2014, 2009, 2004, 2002, 2001, 1999, 1996, 1994, 1993, 1990, 1986, 1981, 1977, 1970, 1967, 1966, 1961, 1960, 1956, 1955, 1951, 1946, 1945, 1941, 1939, 1936, 1931, 1930, 1925, 1924, 1921
113 6TH ST E	2017, 2014, 2009, 2004, 2002, 2001, 1999, 1996, 1994, 1993, 1990, 1986, 1981, 1977, 1970, 1966, 1961, 1960, 1956, 1955, 1951, 1946, 1945, 1941, 1939, 1936, 1931, 1930, 1927, 1925, 1924, 1921
113 6TH ST E	2017, 2014, 2009, 2004, 2002, 2001, 1999, 1996, 1994, 1993, 1990, 1986, 1981, 1977, 1970, 1967, 1966, 1961, 1960, 1955, 1951, 1946, 1945, 1939, 1936, 1931, 1930, 1927, 1925, 1921
113 6TH ST W	2017, 2014, 2009, 2004, 2002, 2001, 1999, 1996, 1994, 1993, 1990, 1986, 1981, 1977, 1970, 1967, 1966, 1961, 1960, 1955, 1951, 1946, 1945, 1939, 1936, 1931, 1930, 1927, 1925, 1921
113 6TH ST W	2017, 2014, 2009, 2004, 2002, 2001, 1999, 1996, 1994, 1993, 1990, 1986, 1981, 1977, 1970, 1966, 1961, 1960, 1956, 1955, 1951, 1946, 1945, 1941, 1936, 1931, 1930, 1927, 1925, 1924, 1921
113 CORONA MALL	2017, 2014, 2009, 2002, 2001, 1999, 1996, 1994, 1993, 1990, 1986, 1981, 1977, 1970, 1967, 1966, 1961, 1960, 1956, 1955, 1951, 1946, 1945, 1941, 1939, 1936, 1931, 1930, 1927, 1925, 1924, 1921
113 CORONA MALL W	2017, 2014, 2009, 2004, 2001, 1999, 1994, 1993, 1986, 1981, 1977, 1970, 1967, 1966, 1961, 1960, 1956, 1955, 1951, 1946, 1945, 1941, 1939, 1936, 1931, 1930, 1927, 1925, 1924, 1921
113 E 4TH ST	2017, 2014, 2009, 2004, 2002, 1999, 1996, 1994, 1993, 1990, 1986, 1981, 1977, 1970, 1967, 1966, 1961, 1960, 1956, 1955, 1951, 1946, 1945, 1941, 1939, 1936, 1931, 1930, 1927, 1925, 1924, 1921
113 E 6TH ST	2017, 2014, 2009, 2004, 2002, 1999, 1996, 1994, 1993, 1990, 1986, 1981, 1977, 1967, 1966, 1961, 1960, 1956, 1955, 1951, 1946, 1945, 1941, 1939, 1936, 1930, 1927, 1925, 1924, 1921

FINDINGS

Address Researched	Address Not Identified in Research Source
113 E 6TH ST	2009, 2004, 2002, 2001, 1999, 1996, 1993, 1990, 1986, 1981, 1977, 1970, 1967, 1966, 1961, 1960, 1956, 1955, 1951, 1946, 1945, 1941, 1939, 1936, 1931, 1930, 1927, 1925, 1924, 1921
113 W 6TH ST	2017, 2014, 2009, 2004, 2002, 2001, 1999, 1996, 1994, 1993, 1990, 1986, 1967, 1966, 1961, 1960, 1956, 1955, 1951, 1946, 1945, 1941, 1939, 1936, 1931, 1930, 1927, 1925, 1924, 1921
115 4TH ST E	2017, 2014, 2009, 2004, 2002, 2001, 1999, 1996, 1994, 1993, 1990, 1986, 1981, 1977, 1970, 1966, 1961, 1960, 1956, 1955, 1951, 1946, 1945, 1941, 1939, 1936, 1931, 1930, 1927, 1925, 1924, 1921
115 6TH E	2017, 2014, 2009, 2004, 2002, 2001, 1999, 1996, 1994, 1993, 1990, 1986, 1981, 1977, 1970, 1967, 1966, 1961, 1960, 1956, 1955, 1951, 1946, 1945, 1941, 1936, 1931, 1930, 1927, 1925, 1924, 1921
115 6TH ST	2017, 2014, 2009, 2004, 2002, 2001, 1999, 1996, 1994, 1993, 1990, 1986, 1981, 1977, 1970, 1967, 1966, 1961, 1960, 1956, 1955, 1951, 1946, 1945, 1941, 1939, 1936, 1931, 1930, 1925, 1924, 1921
115 6TH ST E	2017, 2014, 2009, 2004, 2002, 2001, 1999, 1996, 1994, 1993, 1990, 1986, 1981, 1977, 1970, 1966, 1961, 1960, 1956, 1955, 1951, 1946, 1945, 1941, 1939, 1936, 1931, 1930, 1927, 1925, 1924, 1921
115 6TH ST E	2017, 2014, 2009, 2004, 2002, 2001, 1999, 1996, 1994, 1993, 1990, 1986, 1981, 1977, 1970, 1967, 1966, 1961, 1960, 1955, 1951, 1946, 1945, 1939, 1936, 1931, 1930, 1927, 1925, 1921
115 6TH ST W	2017, 2014, 2009, 2004, 2002, 2001, 1999, 1996, 1994, 1993, 1990, 1986, 1981, 1977, 1970, 1967, 1966, 1961, 1960, 1956, 1955, 1951, 1946, 1945, 1939, 1936, 1931, 1930, 1927, 1925, 1921
115 6TH ST W	2017, 2014, 2009, 2004, 2002, 2001, 1999, 1996, 1994, 1993, 1990, 1986, 1981, 1977, 1970, 1967, 1966, 1961, 1960, 1956, 1955, 1951, 1946, 1945, 1941, 1936, 1931, 1930, 1927, 1925, 1924, 1921
115 E 4TH ST	2017, 2014, 2009, 2004, 2002, 1999, 1996, 1994, 1993, 1990, 1986, 1977, 1970, 1967, 1966, 1961, 1960, 1956, 1955, 1951, 1946, 1945, 1941, 1939, 1936, 1931, 1930, 1927, 1925, 1924, 1921
115 E 6TH ST	2017, 2014, 2009, 2004, 2002, 2001, 1999, 1996, 1994, 1993, 1990, 1986, 1981, 1977, 1970, 1967, 1966, 1961, 1960, 1956, 1955, 1951, 1946, 1945, 1941, 1939, 1936, 1930, 1927, 1925, 1924, 1921
116 3RD W	2017, 2014, 2009, 2004, 2002, 2001, 1999, 1996, 1994, 1993, 1990, 1986, 1981, 1977, 1970, 1967, 1966, 1961, 1960, 1956, 1955, 1951, 1946, 1945, 1941, 1936, 1931, 1930, 1927, 1925, 1924, 1921
116 3RD ST W	2017, 2014, 2009, 2004, 2002, 2001, 1999, 1996, 1994, 1993, 1990, 1986, 1981, 1977, 1970, 1967, 1966, 1961, 1960, 1956, 1955, 1951, 1946, 1945, 1939, 1936, 1931, 1930, 1927, 1925, 1921
117 1/2 6TH ST W	2017, 2014, 2009, 2004, 2002, 2001, 1999, 1996, 1994, 1993, 1990, 1986, 1981, 1977, 1970, 1967, 1966, 1961, 1960, 1956, 1955, 1951, 1946, 1945, 1941, 1939, 1936, 1931, 1930, 1927, 1925, 1921
117 1/2 6TH ST W	2017, 2014, 2009, 2004, 2002, 2001, 1999, 1996, 1994, 1993, 1990, 1986, 1981, 1977, 1970, 1967, 1966, 1961, 1960, 1956, 1955, 1951, 1946, 1945, 1941, 1936, 1931, 1930, 1927, 1925, 1924, 1921
117 4TH E	2017, 2014, 2009, 2004, 2001, 1999, 1996, 1994, 1993, 1990, 1986, 1981, 1977, 1970, 1967, 1966, 1961, 1960, 1956, 1955, 1951, 1946, 1945, 1941, 1939, 1936, 1931, 1930, 1927, 1925, 1924, 1921

FINDINGS

Address Researched	Address Not Identified in Research Source
117 4TH ST E	2017, 2014, 2009, 2004, 2002, 2001, 1999, 1994, 1993, 1990, 1986, 1981, 1977, 1970, 1967, 1966, 1961, 1960, 1956, 1955, 1951, 1946, 1945, 1941, 1939, 1936, 1931, 1930, 1927, 1925, 1924, 1921
117 6TH E	2017, 2014, 2009, 2004, 2002, 2001, 1999, 1996, 1994, 1993, 1990, 1986, 1981, 1977, 1970, 1967, 1966, 1961, 1960, 1956, 1955, 1951, 1946, 1945, 1941, 1936, 1931, 1930, 1927, 1925, 1924, 1921
117 6TH ST	2017, 2014, 2009, 2004, 2002, 2001, 1999, 1996, 1994, 1993, 1990, 1986, 1981, 1977, 1970, 1967, 1966, 1961, 1960, 1956, 1955, 1951, 1946, 1945, 1941, 1939, 1936, 1931, 1930, 1925, 1924, 1921
117 6TH ST E	2017, 2014, 2009, 2004, 2002, 2001, 1999, 1996, 1994, 1993, 1990, 1986, 1981, 1977, 1970, 1966, 1961, 1960, 1956, 1955, 1951, 1946, 1945, 1941, 1939, 1936, 1931, 1930, 1927, 1925, 1924, 1921
117 6TH ST E	2017, 2014, 2009, 2004, 2002, 2001, 1999, 1996, 1994, 1993, 1990, 1986, 1981, 1977, 1970, 1967, 1966, 1961, 1960, 1955, 1951, 1946, 1945, 1939, 1936, 1931, 1930, 1927, 1925, 1924, 1921
117 6TH ST W	2017, 2014, 2009, 2004, 2002, 2001, 1999, 1996, 1994, 1993, 1990, 1986, 1981, 1977, 1970, 1967, 1966, 1961, 1960, 1955, 1951, 1946, 1945, 1939, 1936, 1931, 1930, 1927, 1925, 1921
117 6TH ST W	2017, 2014, 2009, 2004, 2002, 2001, 1999, 1996, 1994, 1993, 1990, 1986, 1981, 1977, 1970, 1966, 1961, 1960, 1956, 1955, 1951, 1946, 1945, 1941, 1936, 1931, 1930, 1927, 1925, 1924, 1921
117 E 4TH	2017, 2014, 2009, 2004, 2002, 2001, 1999, 1996, 1994, 1990, 1986, 1977, 1970, 1967, 1966, 1961, 1960, 1956, 1955, 1951, 1946, 1945, 1941, 1939, 1936, 1931, 1930, 1927, 1925, 1924, 1921
117 E 4TH ST	2017, 2014, 2009, 2004, 2002, 1999, 1996, 1994, 1993, 1990, 1986, 1981, 1977, 1970, 1967, 1966, 1961, 1960, 1956, 1955, 1951, 1946, 1945, 1941, 1939, 1936, 1931, 1930, 1927, 1925, 1924, 1921
117 E 4TH ST	2002, 2001, 1996, 1993, 1990, 1986, 1981, 1977, 1970, 1967, 1966, 1961, 1960, 1956, 1955, 1951, 1946, 1945, 1941, 1939, 1936, 1931, 1930, 1927, 1925, 1924, 1921
117 E 6TH ST	2017, 2014, 2009, 2004, 2002, 1999, 1996, 1994, 1993, 1990, 1986, 1981, 1977, 1967, 1966, 1961, 1960, 1956, 1955, 1951, 1946, 1945, 1941, 1939, 1936, 1931, 1930, 1927, 1925, 1924, 1921
117 S MAIN ST	2017, 2014, 2009, 2004, 2002, 1999, 1996, 1994, 1993, 1990, 1986, 1981, 1977, 1970, 1967, 1966, 1961, 1960, 1956, 1955, 1951, 1946, 1945, 1941, 1939, 1936, 1931, 1930, 1927, 1925, 1924, 1921
117 W 6TH ST	2017, 2014, 2009, 2004, 2002, 2001, 1999, 1996, 1994, 1993, 1990, 1986, 1981, 1977, 1967, 1966, 1961, 1960, 1956, 1955, 1951, 1946, 1945, 1941, 1939, 1936, 1930, 1927, 1925, 1924, 1921
119 4TH E	2017, 2014, 2009, 2004, 2001, 1999, 1996, 1994, 1993, 1990, 1986, 1981, 1977, 1970, 1967, 1966, 1961, 1960, 1956, 1955, 1951, 1946, 1945, 1941, 1939, 1936, 1931, 1930, 1927, 1925, 1924, 1921
119 6TH E	2017, 2014, 2009, 2004, 2002, 2001, 1999, 1996, 1994, 1993, 1990, 1986, 1981, 1977, 1970, 1967, 1966, 1961, 1960, 1956, 1955, 1951, 1946, 1945, 1941, 1936, 1931, 1930, 1927, 1925, 1924, 1921
119 6TH ST	2017, 2014, 2009, 2004, 2002, 2001, 1999, 1996, 1994, 1993, 1990, 1986, 1981, 1977, 1970, 1967, 1966, 1961, 1960, 1956, 1955, 1951, 1946, 1945, 1941, 1939, 1936, 1931, 1930, 1925, 1924, 1921

FINDINGS

Address Researched	Address Not Identified in Research Source
119 6TH ST E	2017, 2014, 2009, 2004, 2002, 2001, 1999, 1996, 1994, 1993, 1990, 1986, 1981, 1977, 1970, 1966, 1961, 1960, 1956, 1955, 1951, 1946, 1945, 1941, 1939, 1936, 1931, 1930, 1927, 1925, 1924, 1921
119 6TH ST E	2017, 2014, 2009, 2004, 2002, 2001, 1999, 1996, 1994, 1993, 1990, 1986, 1981, 1977, 1970, 1967, 1966, 1961, 1960, 1956, 1955, 1951, 1946, 1945, 1939, 1936, 1931, 1930, 1927, 1925, 1921
119 E 4TH ST	2017, 2014, 2009, 2004, 2002, 1999, 1996, 1994, 1993, 1990, 1986, 1977, 1967, 1966, 1961, 1960, 1956, 1955, 1951, 1946, 1945, 1941, 1939, 1936, 1931, 1930, 1927, 1925, 1924, 1921
119 E 4TH ST	2002, 2001, 1999, 1996, 1994, 1993, 1990, 1986, 1981, 1977, 1970, 1967, 1966, 1961, 1960, 1956, 1955, 1951, 1946, 1945, 1941, 1939, 1936, 1931, 1930, 1927, 1925, 1924, 1921
12 MAIN ST	2017, 2014, 2009, 2004, 2002, 2001, 1999, 1996, 1994, 1993, 1990, 1981, 1977, 1970, 1967, 1966, 1961, 1960, 1956, 1955, 1951, 1946, 1945, 1939, 1931, 1930, 1927, 1925, 1921
12 MAIN ST	2017, 2014, 2009, 2004, 2002, 2001, 1999, 1996, 1994, 1993, 1990, 1986, 1981, 1977, 1970, 1967, 1966, 1961, 1960, 1956, 1955, 1951, 1946, 1945, 1941, 1936, 1931, 1930, 1925, 1924, 1921
120 MAIN ST S	2017, 2014, 2009, 2004, 2002, 2001, 1999, 1996, 1994, 1993, 1990, 1986, 1981, 1977, 1970, 1967, 1966, 1961, 1960, 1955, 1951, 1946, 1945, 1941, 1939, 1936, 1931, 1930, 1927, 1925, 1924, 1921
121 4TH E	2017, 2014, 2009, 2004, 2001, 1999, 1996, 1994, 1993, 1990, 1986, 1981, 1977, 1970, 1967, 1966, 1961, 1960, 1956, 1955, 1951, 1946, 1945, 1941, 1939, 1936, 1931, 1930, 1927, 1925, 1924, 1921
121 4TH ST E	2017, 2014, 2009, 2004, 2002, 2001, 1999, 1994, 1993, 1990, 1986, 1981, 1977, 1970, 1967, 1966, 1961, 1960, 1956, 1955, 1951, 1946, 1945, 1941, 1939, 1936, 1931, 1930, 1927, 1925, 1924, 1921
121 6TH E	2017, 2014, 2009, 2004, 2002, 2001, 1999, 1996, 1994, 1993, 1990, 1986, 1981, 1977, 1970, 1967, 1966, 1961, 1960, 1956, 1955, 1951, 1946, 1945, 1941, 1936, 1931, 1930, 1927, 1925, 1924, 1921
121 6TH ST	2017, 2014, 2009, 2004, 2002, 2001, 1999, 1996, 1994, 1993, 1990, 1986, 1981, 1977, 1970, 1967, 1966, 1961, 1960, 1956, 1955, 1951, 1946, 1945, 1941, 1939, 1936, 1931, 1930, 1925, 1924, 1921
121 6TH ST E	2017, 2014, 2009, 2004, 2002, 2001, 1999, 1996, 1994, 1993, 1990, 1986, 1981, 1977, 1970, 1966, 1961, 1960, 1956, 1955, 1951, 1946, 1945, 1941, 1939, 1936, 1931, 1930, 1927, 1925, 1924, 1921
121 6TH ST E	2017, 2014, 2009, 2004, 2002, 2001, 1999, 1996, 1994, 1993, 1990, 1986, 1981, 1977, 1970, 1967, 1966, 1961, 1960, 1955, 1951, 1946, 1945, 1939, 1936, 1931, 1930, 1927, 1925, 1921
121 E 4TH	2017, 2014, 2009, 2004, 2002, 2001, 1999, 1996, 1994, 1990, 1986, 1981, 1977, 1970, 1967, 1966, 1961, 1960, 1956, 1955, 1951, 1946, 1945, 1941, 1939, 1936, 1931, 1930, 1927, 1925, 1924, 1921
121 E 4TH ST	2017, 2014, 2009, 2004, 2002, 1999, 1996, 1994, 1993, 1990, 1986, 1967, 1966, 1961, 1960, 1956, 1955, 1951, 1946, 1945, 1941, 1939, 1936, 1931, 1930, 1927, 1925, 1924, 1921
121 E 4TH ST	2002, 2001, 1999, 1996, 1993, 1990, 1986, 1981, 1977, 1970, 1967, 1966, 1961, 1960, 1956, 1955, 1951, 1946, 1945, 1941, 1939, 1936, 1931, 1930, 1927, 1925, 1924, 1921

FINDINGS

Address Researched	Address Not Identified in Research Source
123 6TH E	2017, 2014, 2009, 2004, 2002, 2001, 1999, 1996, 1994, 1993, 1990, 1986, 1981, 1977, 1970, 1967, 1966, 1961, 1960, 1956, 1955, 1951, 1946, 1945, 1941, 1936, 1931, 1930, 1927, 1925, 1924, 1921
123 6TH ST	2017, 2014, 2009, 2004, 2002, 2001, 1999, 1996, 1994, 1993, 1990, 1986, 1981, 1977, 1970, 1967, 1966, 1961, 1960, 1956, 1955, 1951, 1946, 1945, 1941, 1939, 1936, 1931, 1930, 1925, 1924, 1921
123 6TH ST E	2017, 2014, 2009, 2004, 2002, 2001, 1999, 1996, 1994, 1993, 1990, 1986, 1981, 1977, 1970, 1966, 1961, 1960, 1956, 1955, 1951, 1946, 1945, 1941, 1939, 1936, 1931, 1930, 1927, 1925, 1924, 1921
123 6TH ST E	2017, 2014, 2009, 2004, 2002, 2001, 1999, 1996, 1994, 1993, 1990, 1986, 1981, 1977, 1970, 1967, 1966, 1961, 1960, 1955, 1951, 1946, 1945, 1939, 1936, 1931, 1930, 1927, 1925, 1921
124 MAIN ST S	2017, 2014, 2009, 2004, 2002, 2001, 1999, 1996, 1994, 1993, 1990, 1986, 1981, 1977, 1970, 1967, 1966, 1961, 1960, 1955, 1951, 1946, 1945, 1941, 1939, 1936, 1931, 1930, 1927, 1925, 1924, 1921
125 6TH ST	2017, 2014, 2009, 2004, 2002, 2001, 1999, 1996, 1994, 1993, 1990, 1986, 1981, 1977, 1970, 1967, 1966, 1961, 1960, 1956, 1955, 1951, 1946, 1945, 1941, 1939, 1936, 1931, 1930, 1925, 1924, 1921
125 6TH ST E	2017, 2014, 2009, 2004, 2002, 2001, 1999, 1996, 1994, 1993, 1990, 1986, 1981, 1977, 1970, 1967, 1966, 1961, 1960, 1956, 1955, 1951, 1946, 1945, 1941, 1939, 1936, 1931, 1930, 1927, 1925, 1921
127 CORONA MALL	2017, 2014, 2009, 2004, 2002, 1999, 1996, 1994, 1993, 1990, 1986, 1981, 1977, 1970, 1967, 1966, 1961, 1960, 1956, 1955, 1951, 1946, 1945, 1941, 1939, 1936, 1931, 1930, 1927, 1925, 1924, 1921
127 CORONA MALL E	2017, 2014, 2009, 2004, 2002, 2001, 1999, 1996, 1994, 1993, 1986, 1981, 1977, 1970, 1967, 1966, 1961, 1960, 1956, 1955, 1951, 1946, 1945, 1941, 1939, 1936, 1931, 1930, 1927, 1925, 1924, 1921
127 E CORONA MALL	2017, 2014, 2009, 2004, 2002, 2001, 1999, 1996, 1994, 1993, 1990, 1986, 1977, 1970, 1967, 1966, 1961, 1960, 1956, 1955, 1951, 1946, 1945, 1941, 1939, 1936, 1931, 1930, 1927, 1925, 1924, 1921
131 CORONA MALL	2017, 2014, 2009, 2004, 2002, 1999, 1996, 1994, 1993, 1990, 1986, 1981, 1977, 1970, 1967, 1966, 1961, 1960, 1956, 1955, 1951, 1946, 1945, 1941, 1939, 1936, 1931, 1930, 1927, 1925, 1924, 1921
131 CORONA MALL	2002, 2001, 1996, 1993, 1990, 1986, 1981, 1977, 1970, 1967, 1966, 1961, 1960, 1956, 1955, 1951, 1946, 1945, 1941, 1939, 1936, 1931, 1930, 1927, 1925, 1924, 1921
131 CORONA MALL E	2017, 2014, 2009, 2004, 2001, 1999, 1994, 1993, 1986, 1981, 1977, 1970, 1967, 1966, 1961, 1960, 1956, 1955, 1951, 1946, 1945, 1941, 1939, 1936, 1931, 1930, 1927, 1925, 1924, 1921
131 CORONA MALL S	2017, 2014, 2009, 2004, 2002, 2001, 1999, 1994, 1993, 1990, 1986, 1981, 1977, 1970, 1967, 1966, 1961, 1960, 1956, 1955, 1951, 1946, 1945, 1941, 1939, 1936, 1931, 1930, 1927, 1925, 1924, 1921
131 E CORONA MALL	2017, 2014, 2009, 2004, 2002, 2001, 1999, 1996, 1994, 1990, 1986, 1977, 1970, 1967, 1966, 1961, 1960, 1956, 1955, 1951, 1946, 1945, 1941, 1939, 1936, 1931, 1930, 1927, 1925, 1924, 1921
133 CORONA MALL	2017, 2014, 2009, 2004, 2002, 1999, 1996, 1994, 1993, 1990, 1986, 1981, 1977, 1970, 1967, 1966, 1961, 1960, 1956, 1955, 1951, 1946, 1945, 1941, 1939, 1936, 1931, 1930, 1927, 1925, 1924, 1921

FINDINGS

Address Researched	Address Not Identified in Research Source
133 E CORONA MALL	2017, 2014, 2009, 2004, 2002, 2001, 1999, 1996, 1994, 1993, 1990, 1986, 1981, 1970, 1967, 1966, 1961, 1960, 1956, 1955, 1951, 1946, 1945, 1941, 1939, 1936, 1931, 1930, 1927, 1925, 1924, 1921
133 SE CORONA MALL	2017, 2014, 2009, 2004, 2002, 2001, 1999, 1996, 1994, 1993, 1990, 1986, 1977, 1970, 1967, 1966, 1961, 1960, 1956, 1955, 1951, 1946, 1945, 1941, 1939, 1936, 1931, 1930, 1927, 1925, 1924, 1921
137 6TH ST	2017, 2014, 2009, 2004, 2002, 2001, 1999, 1996, 1994, 1993, 1990, 1986, 1977, 1970, 1967, 1966, 1961, 1960, 1956, 1955, 1951, 1946, 1945, 1941, 1939, 1936, 1931, 1930, 1927, 1925, 1924, 1921
14 MAIN ST	2017, 2014, 2009, 2004, 2002, 2001, 1999, 1996, 1994, 1993, 1990, 1986, 1981, 1977, 1970, 1967, 1966, 1961, 1960, 1956, 1955, 1951, 1946, 1945, 1941, 1939, 1931, 1930, 1927, 1925, 1924, 1921
14 MAIN ST S	2017, 2014, 2009, 2004, 2002, 2001, 1999, 1996, 1994, 1993, 1990, 1986, 1981, 1977, 1970, 1967, 1966, 1961, 1960, 1956, 1955, 1951, 1946, 1945, 1941, 1939, 1936, 1931, 1930, 1927, 1924
140 CORONA MALL	2017, 2014, 2009, 2004, 2002, 1999, 1996, 1994, 1993, 1990, 1986, 1981, 1977, 1970, 1967, 1966, 1961, 1960, 1956, 1955, 1951, 1946, 1945, 1941, 1939, 1936, 1931, 1930, 1927, 1925, 1924, 1921
140 CORONA MALL	2017, 2002, 2001, 1996, 1993, 1990, 1986, 1981, 1977, 1970, 1967, 1966, 1961, 1960, 1956, 1955, 1951, 1946, 1945, 1941, 1939, 1936, 1931, 1930, 1927, 1925, 1924, 1921
140 CORONA MALL E	2017, 2014, 2009, 2004, 2001, 1999, 1996, 1994, 1993, 1986, 1981, 1977, 1970, 1967, 1966, 1961, 1960, 1956, 1955, 1951, 1946, 1945, 1941, 1939, 1936, 1931, 1930, 1927, 1925, 1924, 1921
140 E CORONA MALL	2017, 2014, 2009, 2004, 2002, 2001, 1999, 1996, 1994, 1990, 1986, 1977, 1970, 1967, 1966, 1961, 1960, 1956, 1955, 1951, 1946, 1945, 1941, 1939, 1936, 1931, 1930, 1927, 1925, 1924, 1921
141 CORONA MALL	2017, 2014, 2009, 2004, 2002, 1999, 1996, 1994, 1993, 1990, 1986, 1981, 1977, 1970, 1967, 1966, 1961, 1960, 1956, 1955, 1951, 1946, 1945, 1941, 1939, 1936, 1931, 1930, 1927, 1925, 1924, 1921
141 CORONA MALL	2002, 2001, 1996, 1993, 1990, 1986, 1981, 1977, 1970, 1967, 1966, 1961, 1960, 1956, 1955, 1951, 1946, 1945, 1941, 1939, 1936, 1931, 1930, 1927, 1925, 1924, 1921
141 CORONA MALL W	2017, 2014, 2009, 2004, 2001, 1999, 1994, 1993, 1986, 1981, 1977, 1970, 1967, 1966, 1961, 1960, 1956, 1955, 1951, 1946, 1945, 1941, 1939, 1936, 1931, 1930, 1927, 1925, 1924, 1921
141 W CORONA MALL	2017, 2014, 2009, 2004, 2002, 2001, 1999, 1996, 1994, 1990, 1986, 1977, 1967, 1966, 1961, 1960, 1956, 1955, 1951, 1946, 1945, 1941, 1939, 1936, 1931, 1930, 1927, 1925, 1924, 1921
148 4TH ST E	2017, 2014, 2009, 2004, 2002, 2001, 1999, 1996, 1994, 1993, 1990, 1986, 1981, 1977, 1970, 1967, 1966, 1961, 1960, 1956, 1955, 1951, 1946, 1945, 1941, 1939, 1936, 1931, 1930, 1927, 1924
153 4TH ST E	2017, 2014, 2009, 2004, 2002, 2001, 1999, 1996, 1994, 1993, 1990, 1986, 1981, 1977, 1970, 1967, 1966, 1961, 1960, 1956, 1955, 1951, 1946, 1945, 1941, 1939, 1936, 1931, 1930, 1927, 1924
160 4TH ST E	2017, 2014, 2009, 2004, 2002, 2001, 1999, 1996, 1994, 1993, 1990, 1986, 1981, 1977, 1970, 1967, 1966, 1961, 1960, 1956, 1955, 1951, 1946, 1945, 1941, 1939, 1936, 1931, 1930, 1927, 1924, 1921

FINDINGS

Address Researched	Address Not Identified in Research Source
161 4TH ST E	2017, 2014, 2009, 2004, 2002, 2001, 1999, 1996, 1994, 1993, 1990, 1986, 1981, 1977, 1970, 1967, 1966, 1961, 1960, 1956, 1955, 1951, 1946, 1945, 1941, 1939, 1936, 1931, 1930, 1927, 1924
167 4TH ST E	2017, 2014, 2009, 2004, 2002, 2001, 1999, 1996, 1994, 1993, 1990, 1986, 1981, 1977, 1970, 1967, 1966, 1961, 1960, 1956, 1955, 1951, 1946, 1945, 1941, 1939, 1936, 1931, 1930, 1927, 1924
170 4TH ST E	2017, 2014, 2009, 2004, 2002, 2001, 1999, 1996, 1994, 1993, 1990, 1986, 1981, 1977, 1970, 1967, 1966, 1961, 1960, 1956, 1955, 1951, 1946, 1945, 1941, 1939, 1936, 1931, 1930, 1927, 1924
172 4TH ST E	2017, 2014, 2009, 2004, 2002, 2001, 1999, 1996, 1994, 1993, 1990, 1986, 1981, 1977, 1970, 1967, 1966, 1961, 1960, 1956, 1955, 1951, 1946, 1945, 1941, 1939, 1936, 1931, 1930, 1927, 1924
173 4TH ST E	2017, 2014, 2009, 2004, 2002, 2001, 1999, 1996, 1994, 1993, 1990, 1986, 1981, 1977, 1970, 1967, 1966, 1961, 1960, 1956, 1955, 1951, 1946, 1945, 1941, 1939, 1936, 1931, 1930, 1927, 1924
178 4TH ST E	2017, 2014, 2009, 2004, 2002, 2001, 1999, 1996, 1994, 1993, 1990, 1986, 1981, 1977, 1970, 1967, 1966, 1961, 1960, 1956, 1955, 1951, 1946, 1945, 1941, 1939, 1936, 1931, 1930, 1927, 1924, 1921
179 4TH ST E	2017, 2014, 2009, 2004, 2002, 2001, 1999, 1996, 1994, 1993, 1990, 1986, 1981, 1977, 1970, 1967, 1966, 1961, 1960, 1956, 1955, 1951, 1946, 1945, 1941, 1939, 1936, 1931, 1930, 1927, 1924
187 4TH ST E	2017, 2014, 2009, 2004, 2002, 2001, 1999, 1996, 1994, 1993, 1990, 1986, 1981, 1977, 1970, 1967, 1966, 1961, 1960, 1956, 1955, 1951, 1946, 1945, 1941, 1939, 1936, 1931, 1930, 1927, 1924, 1921
2 MAIN ST	2017, 2014, 2009, 2004, 2002, 2001, 1999, 1996, 1994, 1993, 1990, 1986, 1981, 1977, 1970, 1967, 1966, 1961, 1960, 1956, 1955, 1951, 1946, 1945, 1939, 1931, 1930, 1927, 1925, 1924, 1921
2 MAIN ST S	2017, 2014, 2009, 2004, 2002, 2001, 1999, 1996, 1994, 1993, 1990, 1986, 1981, 1977, 1970, 1967, 1966, 1961, 1960, 1955, 1951, 1946, 1945, 1941, 1939, 1936, 1931, 1930, 1927, 1925, 1924, 1921
2 S MAIN ST	2017, 2014, 2009, 2004, 2002, 1999, 1996, 1994, 1993, 1990, 1986, 1981, 1977, 1970, 1967, 1966, 1961, 1960, 1956, 1955, 1951, 1946, 1945, 1941, 1939, 1936, 1931, 1930, 1927, 1925, 1924, 1921
20 S MAIN ST	2017, 2014, 2009, 2004, 2002, 2001, 1999, 1996, 1994, 1993, 1990, 1986, 1977, 1970, 1967, 1966, 1961, 1960, 1956, 1955, 1951, 1946, 1945, 1941, 1939, 1936, 1931, 1930, 1927, 1925, 1924, 1921
201 2ND ST W	2017, 2014, 2009, 2004, 2002, 2001, 1999, 1996, 1994, 1993, 1990, 1986, 1981, 1977, 1970, 1966, 1961, 1960, 1956, 1955, 1951, 1946, 1945, 1941, 1939, 1936, 1931, 1930, 1927, 1925, 1924, 1921
201 3RD ST	2017, 2014, 2009, 2004, 2002, 2001, 1999, 1996, 1994, 1993, 1990, 1986, 1981, 1977, 1970, 1967, 1966, 1961, 1960, 1956, 1955, 1951, 1946, 1945, 1941, 1939, 1936, 1931, 1930, 1925, 1924, 1921
201 6TH ST	2017, 2014, 2009, 2004, 2002, 2001, 1999, 1996, 1994, 1993, 1990, 1986, 1981, 1977, 1970, 1967, 1966, 1961, 1960, 1956, 1955, 1951, 1946, 1945, 1941, 1939, 1936, 1931, 1930, 1925, 1924, 1921
201 MAIN ST	2017, 2014, 2009, 2004, 2002, 2001, 1999, 1996, 1994, 1993, 1990, 1986, 1981, 1977, 1970, 1967, 1966, 1961, 1960, 1956, 1955, 1951, 1946, 1945, 1941, 1936, 1931, 1930, 1925, 1924, 1921

FINDINGS

Address Researched	Address Not Identified in Research Source
201 MAIN ST	2017, 2014, 2009, 2004, 2002, 2001, 1999, 1996, 1994, 1993, 1990, 1986, 1981, 1977, 1970, 1967, 1966, 1961, 1960, 1956, 1955, 1951, 1946, 1945, 1939, 1936, 1931, 1930, 1927, 1925, 1921
201 MAIN ST S	2017, 2014, 2009, 2004, 2002, 2001, 1999, 1996, 1994, 1993, 1990, 1986, 1981, 1977, 1970, 1967, 1966, 1961, 1960, 1955, 1951, 1946, 1945, 1941, 1939, 1936, 1931, 1930, 1927, 1925, 1924, 1921
201 W 6TH ST	2017, 2014, 2009, 2004, 2002, 1999, 1996, 1994, 1993, 1990, 1986, 1967, 1966, 1961, 1960, 1956, 1955, 1951, 1946, 1945, 1941, 1939, 1936, 1931, 1930, 1927, 1925, 1924, 1921
201 W 6TH ST	2017, 2014, 2009, 2004, 2002, 2001, 1999, 1996, 1993, 1990, 1986, 1981, 1977, 1970, 1967, 1966, 1961, 1960, 1956, 1955, 1951, 1946, 1945, 1941, 1939, 1936, 1931, 1930, 1927, 1925, 1924, 1921
201 WASHBURN AVE	2017, 2014, 2009, 2004, 2002, 2001, 1999, 1996, 1994, 1993, 1990, 1986, 1981, 1977, 1970, 1967, 1966, 1961, 1960, 1956, 1955, 1951, 1946, 1945, 1939, 1936, 1931, 1930, 1927, 1925, 1924, 1921
201 WASHBURN AVE	2017, 2014, 2009, 2004, 2002, 2001, 1999, 1996, 1994, 1993, 1990, 1986, 1981, 1977, 1970, 1967, 1966, 1961, 1960, 1956, 1955, 1951, 1946, 1945, 1941, 1936, 1931, 1930, 1927, 1925, 1924, 1921
201 WASHBURN AVE S	2017, 2014, 2009, 2004, 2002, 2001, 1999, 1996, 1994, 1993, 1990, 1986, 1981, 1977, 1970, 1967, 1966, 1961, 1960, 1955, 1951, 1946, 1945, 1941, 1939, 1936, 1931, 1930, 1927, 1925, 1924, 1921
202 6TH ST W	2017, 2014, 2009, 2004, 2002, 2001, 1999, 1996, 1994, 1993, 1990, 1986, 1981, 1977, 1970, 1967, 1966, 1961, 1960, 1955, 1951, 1946, 1945, 1941, 1939, 1936, 1931, 1930, 1927, 1925, 1924, 1921
202 6TH ST W	2017, 2014, 2009, 2004, 2002, 2001, 1999, 1996, 1994, 1993, 1990, 1986, 1981, 1977, 1970, 1966, 1961, 1960, 1956, 1955, 1951, 1946, 1945, 1941, 1939, 1936, 1931, 1930, 1927, 1925, 1924, 1921
203 2ND ST W	2017, 2014, 2009, 2004, 2002, 2001, 1999, 1996, 1994, 1993, 1990, 1986, 1981, 1977, 1970, 1966, 1961, 1960, 1956, 1955, 1951, 1946, 1945, 1941, 1939, 1936, 1931, 1930, 1927, 1925, 1924, 1921
203 6TH W	2017, 2014, 2009, 2004, 2002, 2001, 1999, 1996, 1994, 1993, 1990, 1986, 1981, 1977, 1970, 1967, 1966, 1961, 1960, 1956, 1955, 1951, 1946, 1945, 1941, 1936, 1931, 1930, 1927, 1925, 1924, 1921
203 6TH W	2017, 2014, 2009, 2004, 2001, 1999, 1996, 1994, 1993, 1990, 1986, 1981, 1977, 1970, 1967, 1966, 1961, 1960, 1956, 1955, 1951, 1946, 1945, 1941, 1939, 1936, 1931, 1930, 1927, 1925, 1924, 1921
203 6TH ST	2017, 2014, 2009, 2004, 2002, 2001, 1999, 1996, 1994, 1993, 1990, 1986, 1981, 1977, 1970, 1967, 1966, 1961, 1960, 1956, 1955, 1951, 1946, 1945, 1941, 1939, 1936, 1931, 1930, 1925, 1924, 1921
203 6TH ST W	2017, 2014, 2009, 2004, 2002, 2001, 1999, 1994, 1993, 1990, 1986, 1981, 1977, 1970, 1967, 1966, 1961, 1960, 1955, 1951, 1946, 1945, 1939, 1936, 1931, 1930, 1927, 1925, 1921
203 W 6TH ST	2017, 2014, 2009, 2004, 2002, 1999, 1996, 1994, 1993, 1990, 1986, 1981, 1977, 1970, 1967, 1966, 1961, 1960, 1956, 1955, 1951, 1946, 1945, 1941, 1939, 1936, 1931, 1930, 1927, 1925, 1924, 1921
203 W 6TH ST	2017, 2009, 2002, 2001, 1996, 1993, 1990, 1986, 1981, 1977, 1970, 1967, 1966, 1961, 1960, 1956, 1955, 1951, 1946, 1945, 1941, 1939, 1936, 1931, 1930, 1927, 1925, 1924, 1921

FINDINGS

Address Researched	Address Not Identified in Research Source
204 5TH ST W	2017, 2014, 2009, 2004, 2002, 2001, 1999, 1996, 1994, 1993, 1990, 1986, 1981, 1977, 1970, 1967, 1966, 1961, 1960, 1955, 1951, 1946, 1945, 1939, 1936, 1931, 1930, 1927, 1925, 1921
204 5TH ST W	2017, 2014, 2009, 2004, 2002, 2001, 1999, 1996, 1994, 1993, 1990, 1986, 1981, 1977, 1970, 1966, 1961, 1960, 1956, 1955, 1951, 1946, 1945, 1941, 1939, 1936, 1931, 1930, 1927, 1925, 1924, 1921
204 6TH W	2017, 2014, 2009, 2004, 2002, 2001, 1999, 1996, 1994, 1993, 1990, 1986, 1981, 1977, 1970, 1967, 1966, 1961, 1960, 1956, 1955, 1951, 1946, 1945, 1941, 1936, 1931, 1930, 1927, 1925, 1924, 1921
204 6TH ST W	2017, 2014, 2009, 2004, 2002, 2001, 1999, 1996, 1994, 1993, 1990, 1986, 1981, 1977, 1970, 1967, 1966, 1961, 1960, 1956, 1955, 1951, 1946, 1945, 1939, 1936, 1931, 1930, 1927, 1925, 1921
204 W 5TH ST	2017, 2014, 2009, 2004, 2002, 1999, 1996, 1994, 1993, 1990, 1986, 1981, 1977, 1967, 1966, 1961, 1960, 1956, 1955, 1951, 1946, 1945, 1941, 1939, 1936, 1931, 1930, 1927, 1925, 1924, 1921
204 WASHBURN AVE	2017, 2014, 2009, 2004, 2002, 2001, 1999, 1996, 1994, 1993, 1990, 1986, 1981, 1977, 1970, 1967, 1966, 1961, 1960, 1956, 1955, 1951, 1946, 1945, 1939, 1936, 1931, 1930, 1927, 1925, 1921
204 WASHBURN AVE	2017, 2014, 2009, 2004, 2002, 2001, 1999, 1996, 1994, 1993, 1990, 1986, 1981, 1977, 1970, 1967, 1966, 1961, 1960, 1956, 1955, 1951, 1946, 1945, 1941, 1936, 1931, 1930, 1925, 1924, 1921
204 WASHBURN AVE S	2017, 2014, 2009, 2004, 2002, 2001, 1999, 1996, 1994, 1993, 1990, 1986, 1981, 1977, 1970, 1967, 1966, 1961, 1960, 1955, 1951, 1946, 1945, 1941, 1939, 1936, 1931, 1930, 1927, 1925, 1924, 1921
205 6TH ST	2017, 2014, 2009, 2004, 2002, 2001, 1999, 1996, 1994, 1993, 1990, 1986, 1981, 1977, 1970, 1967, 1966, 1961, 1960, 1956, 1955, 1951, 1946, 1945, 1941, 1939, 1936, 1931, 1930, 1925, 1924, 1921
205 MAIN ST	2017, 2014, 2009, 2004, 2002, 2001, 1999, 1996, 1994, 1993, 1990, 1986, 1981, 1977, 1970, 1967, 1966, 1961, 1960, 1956, 1955, 1951, 1946, 1945, 1941, 1936, 1931, 1930, 1925, 1924, 1921
205 MAIN ST	2017, 2014, 2009, 2004, 2002, 2001, 1999, 1996, 1994, 1993, 1990, 1986, 1981, 1977, 1970, 1967, 1966, 1961, 1960, 1956, 1955, 1951, 1946, 1945, 1939, 1936, 1931, 1930, 1927, 1925, 1921
205 MAIN ST S	2017, 2014, 2009, 2004, 2002, 2001, 1999, 1996, 1994, 1993, 1990, 1986, 1981, 1977, 1970, 1967, 1966, 1961, 1960, 1955, 1951, 1946, 1945, 1941, 1939, 1936, 1931, 1930, 1927, 1925, 1924, 1921
205 WASHBURN AVE S	2017, 2014, 2009, 2004, 2002, 2001, 1999, 1996, 1994, 1993, 1990, 1986, 1981, 1977, 1970, 1967, 1966, 1961, 1960, 1955, 1951, 1946, 1945, 1941, 1939, 1936, 1931, 1930, 1927, 1925, 1924, 1921
206 6TH ST W	2017, 2014, 2009, 2004, 2002, 2001, 1999, 1996, 1994, 1993, 1990, 1986, 1981, 1977, 1970, 1967, 1966, 1961, 1960, 1956, 1955, 1951, 1946, 1945, 1939, 1936, 1931, 1930, 1927, 1925, 1924, 1921
206 MAIN ST S	2017, 2014, 2009, 2004, 2002, 2001, 1999, 1996, 1994, 1993, 1990, 1986, 1981, 1977, 1970, 1967, 1966, 1961, 1960, 1955, 1951, 1946, 1945, 1941, 1939, 1936, 1931, 1930, 1927, 1925, 1924, 1921
206 WASHBURN AVE	2017, 2014, 2009, 2004, 2002, 2001, 1999, 1996, 1994, 1993, 1990, 1986, 1981, 1977, 1970, 1967, 1966, 1961, 1960, 1956, 1955, 1951, 1946, 1945, 1939, 1936, 1931, 1930, 1927, 1925, 1921

FINDINGS

Address Researched	Address Not Identified in Research Source
206 WASHBURN AVE	2017, 2014, 2009, 2004, 2002, 2001, 1999, 1996, 1994, 1993, 1990, 1986, 1981, 1977, 1970, 1967, 1966, 1961, 1960, 1956, 1955, 1951, 1946, 1945, 1941, 1936, 1931, 1930, 1925, 1924, 1921
206 WASHBURN AVE S	2017, 2014, 2009, 2004, 2002, 2001, 1999, 1996, 1994, 1993, 1990, 1986, 1981, 1977, 1970, 1967, 1966, 1961, 1960, 1955, 1951, 1946, 1945, 1941, 1939, 1936, 1931, 1930, 1927, 1925, 1924, 1921
207 2ND ST W	2017, 2014, 2009, 2004, 2002, 2001, 1999, 1996, 1994, 1993, 1990, 1986, 1981, 1977, 1970, 1967, 1966, 1961, 1960, 1955, 1951, 1946, 1945, 1941, 1939, 1936, 1931, 1930, 1927, 1925, 1924, 1921
207 2ND ST W	2017, 2014, 2009, 2004, 2002, 2001, 1999, 1996, 1994, 1993, 1990, 1986, 1981, 1977, 1970, 1966, 1961, 1960, 1956, 1955, 1951, 1946, 1945, 1941, 1939, 1936, 1931, 1930, 1927, 1925, 1924, 1921
208 WASHBURN AVE S	2017, 2014, 2009, 2004, 2002, 2001, 1999, 1996, 1994, 1993, 1990, 1986, 1981, 1977, 1970, 1967, 1966, 1961, 1960, 1955, 1951, 1946, 1945, 1941, 1939, 1936, 1931, 1930, 1927, 1925, 1924, 1921
209 MAIN ST S	2017, 2014, 2009, 2004, 2002, 2001, 1999, 1996, 1994, 1993, 1990, 1986, 1981, 1977, 1970, 1967, 1966, 1961, 1960, 1955, 1951, 1946, 1945, 1941, 1939, 1936, 1931, 1930, 1927, 1925, 1924, 1921
209 WASHBURN AVE S	2017, 2014, 2009, 2004, 2002, 2001, 1999, 1996, 1994, 1993, 1990, 1986, 1981, 1977, 1970, 1967, 1966, 1961, 1960, 1955, 1951, 1946, 1945, 1941, 1939, 1936, 1931, 1930, 1927, 1925, 1924, 1921
210 6TH ST W	2017, 2014, 2009, 2004, 2002, 2001, 1999, 1996, 1994, 1993, 1990, 1986, 1981, 1977, 1970, 1967, 1966, 1961, 1960, 1955, 1951, 1946, 1945, 1939, 1936, 1931, 1930, 1927, 1925, 1921
210 WASHBURN AVE S	2017, 2014, 2009, 2004, 2002, 2001, 1999, 1996, 1994, 1993, 1990, 1986, 1981, 1977, 1970, 1967, 1966, 1961, 1960, 1955, 1951, 1946, 1945, 1941, 1939, 1936, 1931, 1930, 1927, 1925, 1924, 1921
211 6TH ST W	2017, 2014, 2009, 2004, 2002, 2001, 1999, 1996, 1994, 1993, 1990, 1986, 1981, 1977, 1970, 1967, 1966, 1961, 1960, 1955, 1951, 1946, 1945, 1941, 1939, 1936, 1931, 1930, 1927, 1925, 1924, 1921
212 1/2 WASHBURN AVE	2017, 2014, 2009, 2004, 2002, 2001, 1999, 1996, 1994, 1993, 1990, 1986, 1981, 1977, 1970, 1967, 1966, 1961, 1960, 1956, 1955, 1951, 1946, 1945, 1941, 1936, 1931, 1930, 1927, 1925, 1924, 1921
212 2ND W	2017, 2014, 2009, 2004, 2002, 2001, 1999, 1996, 1994, 1993, 1990, 1986, 1981, 1977, 1970, 1967, 1966, 1961, 1960, 1956, 1955, 1951, 1946, 1945, 1941, 1936, 1931, 1930, 1927, 1925, 1924, 1921
212 2ND ST W	2017, 2014, 2009, 2004, 2002, 2001, 1999, 1996, 1994, 1993, 1990, 1986, 1981, 1977, 1970, 1967, 1966, 1961, 1960, 1955, 1951, 1946, 1945, 1939, 1936, 1931, 1930, 1927, 1925, 1924, 1921
212 6TH W	2017, 2014, 2009, 2004, 2002, 2001, 1999, 1996, 1994, 1993, 1990, 1986, 1981, 1977, 1970, 1967, 1966, 1961, 1960, 1956, 1955, 1951, 1946, 1945, 1941, 1936, 1931, 1930, 1927, 1925, 1924, 1921
212 6TH ST W	2017, 2014, 2009, 2004, 2002, 2001, 1999, 1996, 1994, 1993, 1990, 1986, 1981, 1977, 1970, 1966, 1961, 1960, 1956, 1955, 1951, 1946, 1945, 1941, 1939, 1936, 1931, 1930, 1927, 1925, 1924, 1921
212 6TH ST W	2017, 2014, 2009, 2004, 2002, 2001, 1999, 1996, 1994, 1993, 1990, 1986, 1981, 1977, 1970, 1967, 1966, 1961, 1960, 1955, 1951, 1946, 1945, 1941, 1939, 1936, 1931, 1930, 1927, 1925, 1924, 1921

FINDINGS

Address Researched	Address Not Identified in Research Source
212 MAIN ST S	2017, 2014, 2009, 2004, 2002, 2001, 1999, 1996, 1994, 1993, 1990, 1986, 1981, 1977, 1970, 1967, 1966, 1961, 1960, 1955, 1951, 1946, 1945, 1941, 1939, 1936, 1931, 1930, 1927, 1925, 1924, 1921
212 W 6TH ST	2017, 2014, 2009, 2004, 2002, 2001, 1999, 1996, 1994, 1993, 1990, 1986, 1981, 1977, 1970, 1967, 1966, 1961, 1960, 1956, 1955, 1951, 1946, 1945, 1941, 1939, 1936, 1930, 1927, 1925, 1924, 1921
212 WASHBURN AVE	2017, 2014, 2009, 2004, 2002, 2001, 1999, 1996, 1994, 1993, 1990, 1986, 1981, 1977, 1970, 1967, 1966, 1961, 1960, 1956, 1955, 1951, 1946, 1945, 1939, 1936, 1931, 1930, 1927, 1925, 1921
212 WASHBURN AVE	2017, 2014, 2009, 2004, 2002, 2001, 1999, 1996, 1994, 1993, 1990, 1986, 1981, 1977, 1970, 1967, 1966, 1961, 1960, 1956, 1955, 1951, 1946, 1945, 1941, 1936, 1931, 1930, 1925, 1924, 1921
212 WASHBURN AVE S	2017, 2014, 2009, 2004, 2002, 2001, 1999, 1996, 1994, 1993, 1990, 1986, 1981, 1977, 1970, 1967, 1966, 1961, 1960, 1955, 1951, 1946, 1945, 1941, 1939, 1936, 1931, 1930, 1927, 1925, 1924, 1921
213 2ND W	2017, 2014, 2009, 2004, 2002, 2001, 1999, 1996, 1994, 1993, 1990, 1986, 1981, 1977, 1970, 1967, 1966, 1961, 1960, 1956, 1955, 1951, 1946, 1945, 1941, 1936, 1931, 1930, 1927, 1925, 1924, 1921
213 2ND ST W	2017, 2014, 2009, 2004, 2002, 2001, 1999, 1996, 1994, 1993, 1990, 1986, 1981, 1977, 1970, 1967, 1966, 1961, 1960, 1955, 1951, 1946, 1945, 1939, 1936, 1931, 1930, 1927, 1925, 1924, 1921
213 6TH W	2017, 2014, 2009, 2004, 2002, 2001, 1999, 1996, 1994, 1993, 1990, 1986, 1981, 1977, 1970, 1967, 1966, 1961, 1960, 1956, 1955, 1951, 1946, 1945, 1941, 1936, 1931, 1930, 1927, 1925, 1924, 1921
213 6TH ST	2017, 2014, 2009, 2004, 2002, 2001, 1999, 1996, 1994, 1993, 1990, 1986, 1981, 1977, 1970, 1967, 1966, 1961, 1960, 1956, 1955, 1951, 1946, 1945, 1941, 1939, 1936, 1931, 1930, 1925, 1924, 1921
213 6TH ST W	2017, 2014, 2009, 2004, 2002, 2001, 1999, 1996, 1994, 1993, 1990, 1986, 1981, 1977, 1970, 1967, 1966, 1961, 1960, 1955, 1951, 1946, 1945, 1939, 1936, 1931, 1930, 1927, 1925, 1921
213 W 4TH ST	2017, 2014, 2009, 2004, 2002, 2001, 1999, 1996, 1994, 1993, 1990, 1986, 1981, 1977, 1967, 1966, 1961, 1960, 1956, 1955, 1951, 1946, 1945, 1941, 1939, 1936, 1931, 1930, 1927, 1925, 1924, 1921
213 WASHBURN AVE S	2017, 2014, 2009, 2004, 2002, 2001, 1999, 1996, 1994, 1993, 1990, 1986, 1981, 1977, 1970, 1967, 1966, 1961, 1960, 1955, 1951, 1946, 1945, 1941, 1939, 1936, 1931, 1930, 1927, 1925, 1924, 1921
214 2ND W	2017, 2014, 2009, 2004, 2002, 2001, 1999, 1996, 1994, 1993, 1990, 1986, 1981, 1977, 1970, 1967, 1966, 1961, 1960, 1956, 1955, 1951, 1946, 1945, 1941, 1936, 1931, 1930, 1927, 1925, 1924, 1921
214 2ND ST W	2017, 2014, 2009, 2004, 2002, 2001, 1999, 1996, 1994, 1993, 1990, 1986, 1981, 1977, 1970, 1967, 1966, 1961, 1960, 1956, 1955, 1951, 1946, 1945, 1939, 1936, 1931, 1930, 1927, 1925, 1924, 1921
214 6TH W	2017, 2014, 2009, 2004, 2002, 2001, 1999, 1996, 1994, 1993, 1990, 1986, 1981, 1977, 1970, 1967, 1966, 1961, 1960, 1956, 1955, 1951, 1946, 1945, 1941, 1936, 1931, 1930, 1927, 1925, 1924, 1921
214 6TH ST	2017, 2014, 2009, 2004, 2002, 2001, 1999, 1996, 1994, 1993, 1990, 1986, 1981, 1977, 1970, 1967, 1966, 1961, 1960, 1956, 1955, 1951, 1946, 1945, 1941, 1939, 1936, 1931, 1930, 1925, 1924, 1921

FINDINGS

Address Researched	Address Not Identified in Research Source
214 6TH ST W	2017, 2014, 2009, 2004, 2002, 2001, 1999, 1994, 1993, 1990, 1986, 1981, 1977, 1970, 1967, 1966, 1961, 1960, 1956, 1955, 1951, 1946, 1945, 1939, 1936, 1931, 1930, 1927, 1925, 1921
214 W 6TH	2017, 2014, 2009, 2004, 2002, 2001, 1999, 1996, 1994, 1990, 1986, 1981, 1977, 1970, 1967, 1966, 1961, 1960, 1956, 1955, 1951, 1946, 1945, 1941, 1939, 1936, 1931, 1930, 1927, 1925, 1924, 1921
214 W 6TH ST	2017, 2014, 2009, 2004, 2002, 1999, 1996, 1994, 1993, 1990, 1986, 1981, 1977, 1970, 1967, 1966, 1961, 1960, 1956, 1955, 1951, 1946, 1945, 1941, 1939, 1936, 1930, 1927, 1925, 1924, 1921
214 W 6TH ST	2017, 2014, 2009, 2004, 2002, 2001, 1999, 1996, 1993, 1990, 1986, 1981, 1977, 1970, 1967, 1966, 1961, 1960, 1956, 1955, 1951, 1946, 1945, 1941, 1939, 1936, 1931, 1930, 1927, 1925, 1924, 1921
215 1/2 5TH ST W	2017, 2014, 2009, 2004, 2002, 2001, 1999, 1994, 1993, 1990, 1986, 1981, 1977, 1970, 1967, 1966, 1961, 1960, 1956, 1955, 1951, 1946, 1945, 1941, 1939, 1936, 1931, 1930, 1927, 1925, 1924, 1921
215 1/2 5TH ST W	2017, 2014, 2009, 2004, 2002, 2001, 1999, 1996, 1994, 1993, 1990, 1986, 1981, 1977, 1970, 1966, 1961, 1960, 1956, 1955, 1951, 1946, 1945, 1941, 1939, 1936, 1931, 1930, 1927, 1925, 1924, 1921
215 1/2 6TH ST W	2017, 2014, 2009, 2004, 2002, 2001, 1999, 1996, 1994, 1993, 1990, 1986, 1981, 1977, 1970, 1966, 1961, 1960, 1956, 1955, 1951, 1946, 1945, 1941, 1939, 1936, 1931, 1930, 1927, 1925, 1924, 1921
215 1/2 WASHBURN AVE	2017, 2014, 2009, 2004, 2002, 2001, 1999, 1996, 1994, 1993, 1990, 1986, 1981, 1977, 1970, 1967, 1966, 1961, 1960, 1956, 1955, 1951, 1946, 1945, 1941, 1936, 1931, 1930, 1927, 1925, 1924, 1921
215 2ND W	2017, 2014, 2009, 2004, 2002, 2001, 1999, 1996, 1994, 1993, 1990, 1986, 1981, 1977, 1970, 1967, 1966, 1961, 1960, 1956, 1955, 1951, 1946, 1945, 1941, 1936, 1931, 1930, 1927, 1925, 1924, 1921
215 2ND ST W	2017, 2014, 2009, 2004, 2002, 2001, 1999, 1996, 1994, 1993, 1990, 1986, 1981, 1977, 1970, 1967, 1966, 1961, 1960, 1955, 1951, 1946, 1945, 1939, 1936, 1931, 1930, 1927, 1925, 1924, 1921
215 5TH W	2017, 2014, 2009, 2004, 2001, 1999, 1996, 1994, 1993, 1990, 1986, 1981, 1977, 1970, 1967, 1966, 1961, 1960, 1956, 1955, 1951, 1946, 1945, 1941, 1939, 1936, 1931, 1930, 1927, 1925, 1924, 1921
215 5TH ST W	2017, 2014, 2009, 2004, 2002, 2001, 1999, 1994, 1993, 1990, 1986, 1981, 1977, 1970, 1967, 1966, 1961, 1960, 1955, 1951, 1946, 1945, 1941, 1939, 1936, 1931, 1930, 1927, 1925, 1924, 1921
215 5TH ST W	2017, 2014, 2009, 2004, 2002, 2001, 1999, 1996, 1994, 1993, 1990, 1986, 1981, 1977, 1970, 1966, 1961, 1960, 1956, 1955, 1951, 1946, 1945, 1941, 1939, 1936, 1931, 1930, 1927, 1925, 1924, 1921
215 6TH W	2017, 2014, 2009, 2004, 2002, 2001, 1999, 1996, 1994, 1993, 1990, 1986, 1981, 1977, 1970, 1967, 1966, 1961, 1960, 1956, 1955, 1951, 1946, 1945, 1941, 1936, 1931, 1930, 1927, 1925, 1924, 1921
215 6TH ST	2017, 2014, 2009, 2004, 2002, 2001, 1999, 1996, 1994, 1993, 1990, 1986, 1981, 1977, 1970, 1967, 1966, 1961, 1960, 1956, 1955, 1951, 1946, 1945, 1941, 1939, 1936, 1931, 1930, 1925, 1924, 1921
215 6TH ST W	2017, 2014, 2009, 2004, 2002, 2001, 1999, 1996, 1994, 1993, 1990, 1986, 1981, 1977, 1970, 1967, 1966, 1961, 1960, 1955, 1951, 1946, 1945, 1939, 1936, 1931, 1930, 1927, 1925, 1924, 1921

FINDINGS

Address Researched	Address Not Identified in Research Source
215 MAIN ST N	2017, 2014, 2009, 2004, 2002, 2001, 1999, 1996, 1994, 1993, 1990, 1986, 1981, 1977, 1970, 1966, 1961, 1960, 1956, 1955, 1951, 1946, 1945, 1941, 1939, 1936, 1931, 1930, 1927, 1925, 1924, 1921
215 W 5TH	2017, 2014, 2009, 2004, 2002, 2001, 1999, 1996, 1994, 1990, 1986, 1981, 1977, 1970, 1967, 1966, 1961, 1960, 1956, 1955, 1951, 1946, 1945, 1941, 1939, 1936, 1931, 1930, 1927, 1925, 1924, 1921
215 W 5TH ST	2017, 2014, 2009, 2004, 2002, 1999, 1996, 1994, 1993, 1990, 1986, 1977, 1967, 1966, 1961, 1960, 1956, 1955, 1951, 1946, 1945, 1941, 1939, 1936, 1931, 1930, 1927, 1925, 1924, 1921
215 W 5TH ST	2017, 2014, 2009, 2002, 2001, 1996, 1993, 1990, 1986, 1981, 1977, 1970, 1967, 1966, 1961, 1960, 1956, 1955, 1951, 1946, 1945, 1941, 1939, 1936, 1931, 1930, 1927, 1925, 1924, 1921
215 W 6TH ST	2017, 2014, 2009, 2004, 2002, 2001, 1999, 1996, 1994, 1993, 1990, 1986, 1981, 1977, 1967, 1966, 1961, 1960, 1956, 1955, 1951, 1946, 1945, 1941, 1939, 1936, 1931, 1930, 1927, 1925, 1924, 1921
215 WASHBURN AVE	2017, 2014, 2009, 2004, 2002, 2001, 1999, 1996, 1994, 1993, 1990, 1986, 1981, 1977, 1970, 1967, 1966, 1961, 1960, 1956, 1955, 1951, 1946, 1945, 1939, 1936, 1931, 1930, 1927, 1925, 1921
215 WASHBURN AVE	2017, 2014, 2009, 2004, 2002, 2001, 1999, 1996, 1994, 1993, 1990, 1986, 1981, 1977, 1970, 1967, 1966, 1961, 1960, 1956, 1955, 1951, 1946, 1945, 1941, 1936, 1931, 1930, 1925, 1924, 1921
215 WASHBURN AVE S	2017, 2014, 2009, 2004, 2002, 2001, 1999, 1996, 1994, 1993, 1990, 1986, 1981, 1977, 1970, 1967, 1966, 1961, 1960, 1955, 1951, 1946, 1945, 1941, 1939, 1936, 1931, 1930, 1927, 1925, 1924, 1921
216 2ND ST W	2017, 2014, 2009, 2004, 2002, 2001, 1999, 1996, 1994, 1993, 1990, 1986, 1981, 1977, 1970, 1967, 1966, 1961, 1960, 1955, 1951, 1946, 1945, 1941, 1939, 1936, 1931, 1930, 1927, 1925, 1924, 1921
216 W 6TH	2017, 2014, 2009, 2004, 2002, 2001, 1999, 1996, 1994, 1993, 1990, 1986, 1981, 1970, 1967, 1966, 1961, 1960, 1956, 1955, 1951, 1946, 1945, 1941, 1939, 1936, 1931, 1930, 1927, 1925, 1924, 1921
217 2ND W	2017, 2014, 2009, 2004, 2002, 2001, 1999, 1996, 1994, 1993, 1990, 1986, 1981, 1977, 1970, 1967, 1966, 1961, 1960, 1956, 1955, 1951, 1946, 1945, 1941, 1936, 1931, 1930, 1927, 1925, 1924, 1921
217 2ND ST W	2017, 2014, 2009, 2004, 2002, 2001, 1999, 1996, 1994, 1993, 1990, 1986, 1981, 1977, 1970, 1967, 1966, 1961, 1960, 1955, 1951, 1946, 1945, 1939, 1936, 1931, 1930, 1927, 1925, 1924, 1921
217 6TH ST W	2017, 2014, 2009, 2004, 2002, 2001, 1999, 1996, 1994, 1993, 1990, 1986, 1981, 1977, 1970, 1967, 1966, 1961, 1960, 1955, 1951, 1946, 1945, 1939, 1936, 1931, 1930, 1927, 1925, 1921
217 MAIN ST	2017, 2014, 2009, 2004, 2002, 2001, 1999, 1996, 1994, 1993, 1990, 1986, 1981, 1977, 1970, 1967, 1966, 1961, 1960, 1956, 1955, 1951, 1946, 1945, 1939, 1936, 1931, 1930, 1927, 1925, 1921
217 MAIN ST	2017, 2014, 2009, 2004, 2002, 2001, 1999, 1996, 1994, 1993, 1990, 1986, 1981, 1977, 1970, 1967, 1966, 1961, 1960, 1956, 1955, 1951, 1946, 1945, 1941, 1936, 1931, 1930, 1925, 1924, 1921
217 MAIN ST S	2017, 2014, 2009, 2004, 2002, 2001, 1999, 1996, 1994, 1993, 1990, 1986, 1981, 1977, 1970, 1967, 1966, 1961, 1960, 1955, 1951, 1946, 1945, 1941, 1939, 1936, 1931, 1930, 1927, 1925, 1924, 1921

FINDINGS

Address Researched	Address Not Identified in Research Source
217 W 6TH ST	2017, 2014, 2009, 2004, 2002, 2001, 1999, 1996, 1994, 1993, 1990, 1986, 1981, 1977, 1970, 1967, 1966, 1961, 1960, 1956, 1955, 1951, 1946, 1945, 1941, 1939, 1936, 1930, 1927, 1925, 1924, 1921
218 WASHBURN AVE	2017, 2014, 2009, 2004, 2002, 2001, 1999, 1996, 1994, 1993, 1990, 1986, 1981, 1977, 1970, 1967, 1966, 1961, 1960, 1956, 1955, 1951, 1946, 1945, 1939, 1936, 1931, 1930, 1927, 1925, 1924, 1921
218 WASHBURN AVE	2017, 2014, 2009, 2004, 2002, 2001, 1999, 1996, 1994, 1993, 1990, 1986, 1981, 1977, 1970, 1967, 1966, 1961, 1960, 1956, 1955, 1951, 1946, 1945, 1941, 1936, 1931, 1930, 1927, 1925, 1924, 1921
218 WASHBURN AVE S	2017, 2014, 2009, 2004, 2002, 2001, 1999, 1996, 1994, 1993, 1990, 1986, 1981, 1977, 1970, 1967, 1966, 1961, 1960, 1955, 1951, 1946, 1945, 1941, 1939, 1936, 1931, 1930, 1927, 1925, 1924, 1921
218 WASHBURN RD	2017, 2014, 2009, 2004, 2002, 2001, 1999, 1996, 1994, 1993, 1990, 1986, 1981, 1977, 1970, 1967, 1966, 1961, 1960, 1956, 1955, 1951, 1946, 1945, 1941, 1939, 1936, 1930, 1927, 1925, 1924, 1921
219 2ND W	2017, 2014, 2009, 2004, 2002, 2001, 1999, 1996, 1994, 1993, 1990, 1986, 1981, 1977, 1970, 1967, 1966, 1961, 1960, 1956, 1955, 1951, 1946, 1945, 1941, 1936, 1931, 1930, 1927, 1925, 1924, 1921
219 2ND ST W	2017, 2014, 2009, 2004, 2002, 2001, 1999, 1996, 1994, 1993, 1990, 1986, 1981, 1977, 1970, 1967, 1966, 1961, 1960, 1955, 1951, 1946, 1945, 1939, 1936, 1931, 1930, 1927, 1925, 1924, 1921
219 6TH ST W	2017, 2014, 2009, 2004, 2002, 2001, 1999, 1996, 1994, 1993, 1990, 1986, 1981, 1977, 1970, 1967, 1966, 1961, 1960, 1956, 1955, 1951, 1946, 1945, 1939, 1936, 1931, 1930, 1927, 1925, 1924, 1921
220 3RD W	2017, 2014, 2009, 2004, 2001, 1999, 1996, 1994, 1993, 1990, 1986, 1981, 1977, 1970, 1967, 1966, 1961, 1960, 1956, 1955, 1951, 1946, 1945, 1941, 1939, 1936, 1931, 1930, 1927, 1925, 1924, 1921
220 3RD ST W	2017, 2014, 2009, 2004, 2002, 2001, 1999, 1994, 1993, 1990, 1986, 1981, 1977, 1970, 1967, 1966, 1961, 1960, 1956, 1955, 1951, 1946, 1945, 1941, 1939, 1936, 1931, 1930, 1927, 1925, 1924, 1921
220 5TH ST W	2017, 2014, 2009, 2004, 2002, 2001, 1999, 1996, 1994, 1993, 1990, 1986, 1981, 1977, 1970, 1966, 1961, 1960, 1956, 1955, 1951, 1946, 1945, 1941, 1939, 1936, 1931, 1930, 1927, 1925, 1924, 1921
220 MAIN ST S	2017, 2014, 2009, 2004, 2002, 2001, 1999, 1996, 1994, 1993, 1990, 1986, 1981, 1977, 1970, 1967, 1966, 1961, 1960, 1955, 1951, 1946, 1945, 1941, 1939, 1936, 1931, 1930, 1927, 1925, 1924, 1921
220 S WASHBURN AVE	2017, 2014, 2009, 2004, 2002, 2001, 1999, 1996, 1994, 1990, 1986, 1981, 1977, 1970, 1967, 1966, 1961, 1960, 1956, 1955, 1951, 1946, 1945, 1941, 1939, 1936, 1931, 1930, 1927, 1925, 1924, 1921
220 W 3RD ST	2017, 2014, 2009, 2004, 2002, 1999, 1996, 1994, 1993, 1990, 1986, 1981, 1977, 1970, 1967, 1966, 1961, 1960, 1956, 1955, 1951, 1946, 1945, 1941, 1939, 1936, 1931, 1930, 1927, 1925, 1924, 1921
220 W 3RD ST	2002, 2001, 1996, 1994, 1993, 1990, 1986, 1981, 1977, 1970, 1967, 1966, 1961, 1960, 1956, 1955, 1951, 1946, 1945, 1941, 1939, 1936, 1931, 1930, 1927, 1925, 1924, 1921
220 W WASHBURN AVE	2017, 2014, 2009, 2004, 2002, 1999, 1996, 1994, 1993, 1990, 1986, 1981, 1977, 1970, 1967, 1966, 1961, 1960, 1956, 1955, 1951, 1946, 1945, 1941, 1939, 1936, 1931, 1930, 1927, 1925, 1924, 1921

FINDINGS

Address Researched	Address Not Identified in Research Source
220 WASHBURN AVE	2017, 2014, 2009, 2004, 2002, 2001, 1999, 1996, 1994, 1993, 1990, 1986, 1981, 1977, 1970, 1967, 1966, 1961, 1960, 1956, 1955, 1951, 1946, 1945, 1939, 1936, 1931, 1930, 1927, 1925, 1921
220 WASHBURN AVE	2017, 2014, 2009, 2004, 2002, 2001, 1999, 1996, 1994, 1993, 1990, 1986, 1981, 1977, 1970, 1967, 1966, 1961, 1960, 1956, 1955, 1951, 1946, 1945, 1941, 1936, 1931, 1930, 1925, 1924, 1921
220 WASHBURN AVE	2017, 2014, 2009, 2004, 2002, 2001, 1999, 1996, 1993, 1990, 1986, 1981, 1977, 1970, 1967, 1966, 1961, 1960, 1956, 1955, 1951, 1946, 1945, 1941, 1939, 1936, 1931, 1930, 1927, 1925, 1924, 1921
220 WASHBURN AVE S	2017, 2014, 2009, 2004, 2002, 2001, 1999, 1996, 1994, 1993, 1990, 1986, 1981, 1977, 1970, 1966, 1961, 1960, 1956, 1955, 1951, 1946, 1945, 1941, 1939, 1936, 1931, 1930, 1927, 1925, 1924, 1921
220 WASHBURN AVE S	2017, 2014, 2009, 2004, 2002, 2001, 1999, 1994, 1993, 1990, 1986, 1981, 1977, 1970, 1967, 1966, 1961, 1960, 1955, 1951, 1946, 1945, 1941, 1939, 1936, 1931, 1930, 1927, 1925, 1924, 1921
220 WASHBURN RD	2017, 2014, 2009, 2004, 2002, 2001, 1999, 1996, 1994, 1993, 1990, 1986, 1981, 1977, 1967, 1966, 1961, 1960, 1956, 1955, 1951, 1946, 1945, 1941, 1939, 1936, 1931, 1930, 1927, 1925, 1924, 1921
221 6TH ST W	2017, 2014, 2009, 2004, 2002, 2001, 1999, 1996, 1994, 1993, 1990, 1986, 1981, 1977, 1970, 1967, 1966, 1961, 1960, 1955, 1951, 1946, 1945, 1941, 1939, 1936, 1931, 1930, 1927, 1925, 1924, 1921
222 6TH W	2017, 2014, 2009, 2004, 2001, 1999, 1996, 1994, 1993, 1990, 1986, 1981, 1977, 1970, 1967, 1966, 1961, 1960, 1956, 1955, 1951, 1946, 1945, 1941, 1939, 1936, 1931, 1930, 1927, 1925, 1924, 1921
222 6TH ST	2017, 2014, 2009, 2004, 2002, 2001, 1999, 1996, 1994, 1993, 1990, 1986, 1981, 1977, 1970, 1967, 1966, 1961, 1960, 1956, 1955, 1951, 1946, 1945, 1941, 1939, 1936, 1931, 1930, 1925, 1924, 1921
222 6TH ST W	2017, 2014, 2009, 2004, 2002, 2001, 1999, 1994, 1993, 1990, 1986, 1981, 1977, 1970, 1967, 1966, 1961, 1960, 1956, 1955, 1951, 1946, 1945, 1941, 1939, 1936, 1931, 1930, 1927, 1925, 1924, 1921
222 W 6TH	2017, 2014, 2009, 2004, 2002, 2001, 1999, 1996, 1994, 1990, 1986, 1981, 1977, 1970, 1967, 1966, 1961, 1960, 1956, 1955, 1951, 1946, 1945, 1941, 1939, 1936, 1931, 1930, 1927, 1925, 1924, 1921
222 W 6TH ST	2017, 2014, 2009, 2004, 2002, 1999, 1996, 1994, 1993, 1990, 1986, 1981, 1970, 1967, 1966, 1961, 1960, 1956, 1955, 1951, 1946, 1945, 1941, 1939, 1936, 1931, 1930, 1927, 1925, 1924, 1921
222 W 6TH ST	2014, 2002, 2001, 1996, 1993, 1990, 1986, 1981, 1977, 1970, 1967, 1966, 1961, 1960, 1956, 1955, 1951, 1946, 1945, 1941, 1939, 1936, 1931, 1930, 1927, 1925, 1924, 1921
223 6TH ST	2017, 2014, 2009, 2004, 2002, 2001, 1999, 1996, 1994, 1993, 1990, 1986, 1981, 1977, 1970, 1967, 1966, 1961, 1960, 1956, 1955, 1951, 1946, 1945, 1941, 1939, 1936, 1931, 1930, 1925, 1924, 1921
223 6TH ST W	2017, 2014, 2009, 2004, 2002, 2001, 1999, 1996, 1994, 1993, 1990, 1986, 1981, 1977, 1970, 1966, 1961, 1960, 1956, 1955, 1951, 1946, 1945, 1941, 1939, 1936, 1931, 1930, 1927, 1925, 1924, 1921
223 6TH ST W	2017, 2014, 2009, 2004, 2002, 2001, 1999, 1996, 1994, 1993, 1990, 1986, 1981, 1977, 1970, 1967, 1966, 1961, 1960, 1955, 1951, 1946, 1945, 1939, 1936, 1931, 1930, 1927, 1925, 1921

FINDINGS

Address Researched	Address Not Identified in Research Source
223 MAIN ST S	2017, 2014, 2009, 2004, 2002, 2001, 1999, 1996, 1994, 1993, 1990, 1986, 1981, 1977, 1970, 1967, 1966, 1961, 1960, 1955, 1951, 1946, 1945, 1941, 1939, 1936, 1931, 1930, 1927, 1925, 1924, 1921
223 W 6TH ST	2017, 2014, 2009, 2004, 2002, 1999, 1996, 1994, 1993, 1990, 1986, 1981, 1977, 1967, 1966, 1961, 1960, 1956, 1955, 1951, 1946, 1945, 1941, 1939, 1936, 1931, 1930, 1927, 1925, 1924, 1921
224 6TH W	2017, 2014, 2009, 2004, 2002, 2001, 1999, 1996, 1994, 1993, 1990, 1986, 1981, 1977, 1970, 1967, 1966, 1961, 1960, 1956, 1955, 1951, 1946, 1945, 1941, 1936, 1931, 1930, 1927, 1925, 1924, 1921
224 6TH ST W	2017, 2014, 2009, 2004, 2002, 2001, 1999, 1996, 1994, 1993, 1990, 1986, 1981, 1977, 1970, 1966, 1961, 1960, 1956, 1955, 1951, 1946, 1945, 1941, 1939, 1936, 1931, 1930, 1927, 1925, 1924, 1921
224 6TH ST W	2017, 2014, 2009, 2004, 2002, 2001, 1999, 1996, 1994, 1993, 1990, 1986, 1981, 1977, 1970, 1967, 1966, 1961, 1960, 1955, 1951, 1946, 1945, 1939, 1936, 1931, 1930, 1927, 1925, 1924, 1921
224 MAIN ST S	2017, 2014, 2009, 2004, 2002, 2001, 1999, 1996, 1994, 1993, 1990, 1986, 1981, 1977, 1970, 1967, 1966, 1961, 1960, 1955, 1951, 1946, 1945, 1941, 1939, 1936, 1931, 1930, 1927, 1925, 1924, 1921
224 S WASHBURN AVE	2017, 2014, 2009, 2004, 2002, 2001, 1999, 1996, 1994, 1993, 1990, 1986, 1977, 1970, 1967, 1966, 1961, 1960, 1956, 1955, 1951, 1946, 1945, 1941, 1939, 1936, 1931, 1930, 1927, 1925, 1924, 1921
224 W WASHBURN AVE	2017, 2014, 2009, 2004, 2002, 1999, 1996, 1994, 1993, 1990, 1986, 1981, 1977, 1970, 1967, 1966, 1961, 1960, 1956, 1955, 1951, 1946, 1945, 1941, 1939, 1936, 1931, 1930, 1927, 1925, 1924, 1921
224 WASHBURN AVE S	2017, 2014, 2009, 2004, 2002, 2001, 1999, 1996, 1994, 1993, 1986, 1981, 1977, 1970, 1967, 1966, 1961, 1960, 1956, 1955, 1951, 1946, 1945, 1941, 1939, 1936, 1931, 1930, 1927, 1925, 1924, 1921
224 WASHBURN RD	2017, 2014, 2009, 2004, 2002, 2001, 1999, 1996, 1994, 1993, 1990, 1986, 1981, 1977, 1967, 1966, 1961, 1960, 1956, 1955, 1951, 1946, 1945, 1941, 1939, 1936, 1931, 1930, 1927, 1925, 1924, 1921
225 6TH W	2017, 2014, 2009, 2004, 2001, 1999, 1996, 1994, 1993, 1990, 1986, 1981, 1977, 1970, 1967, 1966, 1961, 1960, 1956, 1955, 1951, 1946, 1945, 1941, 1939, 1936, 1931, 1930, 1927, 1925, 1924, 1921
225 W 4TH ST	2017, 2014, 2009, 2004, 2002, 2001, 1999, 1996, 1994, 1993, 1990, 1986, 1981, 1970, 1967, 1966, 1961, 1960, 1956, 1955, 1951, 1946, 1945, 1941, 1939, 1936, 1931, 1930, 1927, 1925, 1924, 1921
225 W 6TH	2017, 2014, 2009, 2004, 2002, 2001, 1999, 1996, 1994, 1990, 1986, 1981, 1977, 1970, 1967, 1966, 1961, 1960, 1956, 1955, 1951, 1946, 1945, 1941, 1939, 1936, 1931, 1930, 1927, 1925, 1924, 1921
225 W 6TH ST	2017, 2014, 2009, 2004, 2002, 1999, 1996, 1994, 1993, 1990, 1977, 1970, 1967, 1966, 1961, 1960, 1956, 1955, 1951, 1946, 1945, 1941, 1939, 1936, 1931, 1930, 1927, 1925, 1924, 1921
225 W 6TH ST	2002, 2001, 1996, 1994, 1993, 1990, 1986, 1981, 1977, 1970, 1967, 1966, 1961, 1960, 1956, 1955, 1951, 1946, 1945, 1941, 1939, 1936, 1931, 1930, 1927, 1925, 1924, 1921
226 MAIN ST S	2017, 2014, 2009, 2004, 2002, 2001, 1999, 1996, 1994, 1993, 1990, 1986, 1981, 1977, 1970, 1967, 1966, 1961, 1960, 1955, 1951, 1946, 1945, 1941, 1939, 1936, 1931, 1930, 1927, 1925, 1924, 1921

FINDINGS

Address Researched	Address Not Identified in Research Source
260 3RD W	2017, 2014, 2009, 2004, 2001, 1999, 1996, 1994, 1993, 1990, 1986, 1981, 1977, 1970, 1967, 1966, 1961, 1960, 1956, 1955, 1951, 1946, 1945, 1941, 1939, 1936, 1931, 1930, 1927, 1925, 1924, 1921
260 3RD ST W	2017, 2014, 2009, 2004, 2002, 2001, 1999, 1994, 1993, 1990, 1986, 1981, 1977, 1970, 1967, 1966, 1961, 1960, 1956, 1955, 1951, 1946, 1945, 1941, 1939, 1936, 1931, 1930, 1927, 1925, 1924, 1921
260 W 3RD ST	2017, 2014, 2009, 2004, 2002, 1999, 1996, 1994, 1993, 1990, 1986, 1981, 1977, 1970, 1967, 1966, 1961, 1960, 1956, 1955, 1951, 1946, 1945, 1941, 1939, 1936, 1931, 1930, 1927, 1925, 1924, 1921
260 W 3RD ST	2002, 2001, 1996, 1994, 1993, 1990, 1986, 1981, 1977, 1970, 1967, 1966, 1961, 1960, 1956, 1955, 1951, 1946, 1945, 1941, 1939, 1936, 1931, 1930, 1927, 1925, 1924, 1921
280 S MAIN APARTM	2017, 2009, 2004, 2002, 2001, 1999, 1996, 1994, 1993, 1990, 1986, 1981, 1977, 1970, 1967, 1966, 1961, 1960, 1956, 1955, 1951, 1946, 1945, 1941, 1939, 1936, 1931, 1930, 1927, 1925, 1924, 1921
288 W 6TH ST	2017, 2004, 2002, 2001, 1996, 1994, 1993, 1990, 1986, 1981, 1977, 1970, 1967, 1966, 1961, 1960, 1956, 1955, 1951, 1946, 1945, 1941, 1939, 1936, 1931, 1930, 1927, 1925, 1924, 1921
301 1/2 6TH W	2017, 2014, 2009, 2004, 2002, 2001, 1999, 1996, 1994, 1993, 1990, 1986, 1981, 1977, 1970, 1967, 1966, 1961, 1960, 1956, 1955, 1951, 1946, 1945, 1941, 1936, 1931, 1930, 1927, 1925, 1924, 1921
301 6TH W	2017, 2014, 2009, 2004, 2002, 2001, 1999, 1996, 1994, 1993, 1990, 1986, 1981, 1977, 1970, 1967, 1966, 1961, 1960, 1956, 1955, 1951, 1946, 1945, 1941, 1936, 1931, 1930, 1927, 1925, 1924, 1921
301 6TH W	2017, 2014, 2009, 2004, 2001, 1999, 1996, 1994, 1993, 1990, 1986, 1981, 1977, 1970, 1967, 1966, 1961, 1960, 1956, 1955, 1951, 1946, 1945, 1941, 1939, 1936, 1931, 1930, 1927, 1925, 1924, 1921
301 6TH ST W	2017, 2014, 2009, 2004, 2002, 2001, 1999, 1994, 1993, 1990, 1986, 1981, 1977, 1970, 1967, 1966, 1961, 1960, 1955, 1951, 1946, 1945, 1939, 1936, 1931, 1930, 1927, 1925, 1924, 1921
301 MAIN ST S	2017, 2014, 2009, 2004, 2002, 2001, 1999, 1996, 1994, 1993, 1990, 1986, 1981, 1977, 1970, 1967, 1966, 1960, 1955, 1951, 1946, 1945, 1941, 1939, 1936, 1931, 1930, 1927, 1925, 1924, 1921
301 W 6TH	2017, 2014, 2009, 2004, 2002, 2001, 1999, 1996, 1994, 1990, 1986, 1981, 1977, 1970, 1967, 1966, 1961, 1960, 1956, 1955, 1951, 1946, 1945, 1941, 1939, 1936, 1931, 1930, 1927, 1925, 1924, 1921
302 BELLE AVE	2017, 2014, 2009, 2004, 2002, 2001, 1999, 1996, 1994, 1993, 1990, 1986, 1981, 1977, 1970, 1967, 1966, 1961, 1960, 1956, 1955, 1951, 1946, 1945, 1939, 1936, 1931, 1930, 1927, 1925, 1924, 1921
302 BELLE AVE S	2017, 2014, 2009, 2004, 2002, 1999, 1994, 1993, 1986, 1981, 1977, 1970, 1967, 1966, 1960, 1955, 1951, 1946, 1945, 1941, 1939, 1936, 1931, 1930, 1927, 1925, 1924, 1921
302 BELLE AVE S	2017, 2014, 2009, 2004, 2002, 2001, 1999, 1996, 1994, 1993, 1990, 1986, 1981, 1977, 1970, 1966, 1961, 1960, 1956, 1955, 1951, 1946, 1945, 1941, 1939, 1936, 1931, 1930, 1927, 1925, 1924, 1921
302 MAIN ST S	2017, 2014, 2009, 2004, 2002, 2001, 1999, 1996, 1994, 1993, 1990, 1986, 1981, 1977, 1970, 1967, 1966, 1960, 1955, 1951, 1946, 1945, 1941, 1939, 1936, 1931, 1930, 1927, 1925, 1924, 1921

FINDINGS

Address Researched	Address Not Identified in Research Source
302 S BELLE AVE	2017, 2014, 2009, 2004, 2001, 1999, 1996, 1994, 1990, 1986, 1970, 1967, 1966, 1961, 1960, 1956, 1955, 1951, 1946, 1945, 1941, 1939, 1936, 1931, 1930, 1927, 1925, 1924, 1921
302 S BELLE AVE	2002, 2001, 1996, 1993, 1990, 1986, 1981, 1977, 1970, 1967, 1966, 1961, 1960, 1956, 1955, 1951, 1946, 1945, 1941, 1939, 1936, 1931, 1930, 1927, 1925, 1924, 1921
302 S MAIN ST	2017, 2014, 2009, 2004, 2002, 1999, 1996, 1994, 1993, 1990, 1986, 1981, 1977, 1970, 1967, 1966, 1961, 1960, 1956, 1955, 1951, 1946, 1945, 1941, 1939, 1936, 1931, 1930, 1927, 1925, 1924, 1921
303 4TH ST	2017, 2014, 2009, 2004, 2002, 2001, 1999, 1996, 1994, 1993, 1990, 1986, 1981, 1977, 1970, 1967, 1966, 1961, 1960, 1956, 1955, 1951, 1946, 1945, 1941, 1939, 1936, 1931, 1930, 1925, 1924, 1921
303 S MAIN ST	2017, 2014, 2009, 2004, 2002, 1999, 1996, 1994, 1993, 1990, 1986, 1981, 1977, 1970, 1967, 1966, 1961, 1960, 1956, 1955, 1951, 1946, 1945, 1941, 1939, 1936, 1931, 1930, 1927, 1925, 1924, 1921
303 W 4TH ST	2017, 2014, 2009, 2004, 2002, 1999, 1996, 1994, 1993, 1990, 1986, 1981, 1977, 1970, 1967, 1966, 1961, 1960, 1956, 1955, 1951, 1946, 1945, 1941, 1939, 1936, 1931, 1930, 1927, 1925, 1924, 1921
304 3RD ST	2017, 2014, 2009, 2004, 2002, 2001, 1999, 1996, 1994, 1993, 1990, 1986, 1981, 1977, 1970, 1967, 1966, 1961, 1960, 1956, 1955, 1951, 1946, 1945, 1941, 1939, 1936, 1931, 1930, 1925, 1924, 1921
304 MAIN S	2017, 2014, 2009, 2004, 2002, 2001, 1999, 1996, 1994, 1993, 1986, 1981, 1977, 1970, 1967, 1966, 1961, 1960, 1956, 1955, 1951, 1946, 1945, 1941, 1939, 1936, 1931, 1930, 1927, 1925, 1924, 1921
304 MAIN ST S	2017, 2014, 2009, 2004, 2002, 2001, 1999, 1994, 1993, 1990, 1986, 1981, 1977, 1970, 1967, 1966, 1960, 1955, 1951, 1946, 1945, 1941, 1939, 1936, 1931, 1930, 1927, 1925, 1924, 1921
304 MAIN ST S	2017, 2014, 2009, 2004, 2002, 2001, 1999, 1996, 1994, 1993, 1990, 1986, 1981, 1977, 1970, 1966, 1961, 1960, 1956, 1955, 1951, 1946, 1945, 1941, 1939, 1936, 1931, 1930, 1927, 1925, 1924, 1921
304 S MAIN ST	2017, 2014, 2009, 2004, 1999, 1996, 1994, 1990, 1977, 1967, 1966, 1961, 1960, 1956, 1955, 1951, 1946, 1945, 1941, 1939, 1936, 1931, 1930, 1927, 1925, 1924, 1921
304 S MAIN ST	2014, 2002, 2001, 1996, 1993, 1990, 1986, 1981, 1977, 1970, 1967, 1966, 1961, 1960, 1956, 1955, 1951, 1946, 1945, 1941, 1939, 1936, 1931, 1930, 1927, 1925, 1924, 1921
304 W 3RD ST	2017, 2014, 2009, 2004, 2002, 2001, 1999, 1996, 1994, 1993, 1990, 1986, 1981, 1977, 1970, 1967, 1966, 1961, 1960, 1956, 1955, 1951, 1946, 1945, 1941, 1939, 1936, 1931, 1930, 1927, 1925, 1921
305 MAIN ST S	2017, 2014, 2009, 2004, 2002, 2001, 1999, 1996, 1994, 1993, 1990, 1986, 1981, 1977, 1970, 1967, 1966, 1960, 1956, 1955, 1951, 1946, 1945, 1941, 1939, 1936, 1931, 1930, 1927, 1925, 1924, 1921
306 MAIN ST S	2017, 2014, 2009, 2004, 2002, 2001, 1999, 1996, 1994, 1993, 1990, 1986, 1981, 1977, 1970, 1967, 1966, 1960, 1955, 1951, 1946, 1945, 1941, 1939, 1936, 1931, 1930, 1927, 1925, 1924, 1921
306 S WASHBURN AVE	2017, 2014, 2009, 2004, 2002, 2001, 1999, 1996, 1994, 1990, 1986, 1977, 1970, 1967, 1966, 1961, 1960, 1956, 1955, 1951, 1946, 1945, 1941, 1939, 1936, 1931, 1930, 1927, 1925, 1924, 1921

FINDINGS

Address Researched	Address Not Identified in Research Source
306 W WASHBURN AVE	2017, 2014, 2009, 2004, 2002, 1999, 1996, 1994, 1993, 1990, 1986, 1981, 1977, 1970, 1967, 1966, 1961, 1960, 1956, 1955, 1951, 1946, 1945, 1941, 1939, 1936, 1931, 1930, 1927, 1925, 1924, 1921
306 WASHBURN AVE	2017, 2002, 2001, 1996, 1994, 1993, 1990, 1986, 1981, 1977, 1970, 1967, 1966, 1961, 1960, 1956, 1955, 1951, 1946, 1945, 1941, 1939, 1936, 1931, 1930, 1927, 1925, 1924, 1921
306 WASHBURN AVE S	2017, 2014, 2009, 2004, 2002, 2001, 1999, 1996, 1994, 1993, 1986, 1981, 1977, 1970, 1967, 1966, 1961, 1960, 1955, 1951, 1946, 1945, 1941, 1939, 1936, 1931, 1930, 1927, 1925, 1924, 1921
306 WASHBURN AVE S	2017, 2014, 2009, 2004, 2002, 2001, 1999, 1996, 1994, 1993, 1990, 1986, 1981, 1977, 1970, 1966, 1961, 1960, 1956, 1955, 1951, 1946, 1945, 1941, 1939, 1936, 1931, 1930, 1927, 1925, 1924, 1921
306 WASHBURN RD	2017, 2014, 2009, 2004, 2002, 2001, 1999, 1996, 1994, 1993, 1990, 1986, 1981, 1977, 1967, 1966, 1961, 1960, 1956, 1955, 1951, 1946, 1945, 1941, 1939, 1936, 1931, 1930, 1927, 1925, 1924, 1921
307 BELLE AVE	2017, 2014, 2009, 2004, 2002, 2001, 1999, 1996, 1994, 1993, 1990, 1986, 1981, 1977, 1970, 1967, 1966, 1961, 1960, 1956, 1955, 1951, 1946, 1945, 1939, 1936, 1931, 1930, 1927, 1925, 1924, 1921
307 BELLE AVE S	2017, 2014, 2009, 2004, 2002, 1999, 1996, 1994, 1993, 1990, 1986, 1981, 1977, 1970, 1967, 1966, 1960, 1955, 1951, 1946, 1945, 1941, 1939, 1936, 1931, 1930, 1927, 1925, 1924, 1921
307 BELLE AVE S	2017, 2014, 2009, 2004, 2002, 2001, 1999, 1996, 1994, 1993, 1990, 1986, 1981, 1977, 1970, 1966, 1961, 1960, 1956, 1955, 1951, 1946, 1945, 1941, 1939, 1936, 1931, 1930, 1927, 1925, 1924, 1921
307 S BELLE AVE	2017, 2014, 2009, 2004, 2002, 2001, 1999, 1996, 1994, 1993, 1990, 1986, 1981, 1970, 1967, 1966, 1961, 1960, 1956, 1955, 1951, 1946, 1945, 1941, 1939, 1936, 1931, 1930, 1927, 1925, 1924, 1921
307 S BELLE AVE	2002, 2001, 1996, 1994, 1993, 1990, 1986, 1981, 1977, 1970, 1967, 1966, 1961, 1960, 1956, 1955, 1951, 1946, 1945, 1941, 1939, 1936, 1931, 1930, 1927, 1925, 1924, 1921
308 1/2 WASHBURN AVE	2017, 2014, 2009, 2004, 2002, 2001, 1999, 1996, 1994, 1993, 1990, 1986, 1981, 1977, 1970, 1967, 1966, 1961, 1960, 1956, 1955, 1951, 1946, 1945, 1941, 1936, 1931, 1930, 1927, 1925, 1924, 1921
308 BELLE AVE	2017, 2014, 2009, 2004, 2002, 2001, 1999, 1996, 1994, 1993, 1990, 1986, 1981, 1977, 1970, 1967, 1966, 1961, 1960, 1956, 1955, 1951, 1946, 1945, 1939, 1936, 1931, 1930, 1927, 1925, 1924, 1921
308 BELLE AVE S	2017, 2014, 2009, 2004, 2002, 1999, 1996, 1994, 1993, 1990, 1986, 1981, 1977, 1970, 1967, 1966, 1960, 1955, 1951, 1946, 1945, 1941, 1939, 1936, 1931, 1930, 1927, 1925, 1924, 1921
308 BELLE AVE S	2017, 2014, 2009, 2004, 2002, 2001, 1999, 1996, 1994, 1993, 1990, 1986, 1981, 1977, 1970, 1966, 1961, 1960, 1956, 1955, 1951, 1946, 1945, 1941, 1939, 1936, 1931, 1930, 1927, 1925, 1924, 1921
308 S BELLE AVE	2004, 2002, 2001, 1996, 1994, 1993, 1990, 1986, 1981, 1977, 1970, 1967, 1966, 1961, 1960, 1956, 1955, 1951, 1946, 1945, 1941, 1939, 1936, 1931, 1930, 1927, 1925, 1924, 1921
308 WASHBURN AVE	2017, 2014, 2009, 2004, 2002, 2001, 1999, 1996, 1994, 1993, 1990, 1986, 1981, 1977, 1970, 1967, 1966, 1961, 1960, 1956, 1955, 1951, 1946, 1945, 1941, 1936, 1931, 1930, 1925, 1924, 1921

FINDINGS

Address Researched	Address Not Identified in Research Source
308 WASHBURN AVE	2017, 2014, 2009, 2004, 2002, 2001, 1999, 1996, 1994, 1993, 1990, 1986, 1981, 1977, 1970, 1967, 1966, 1961, 1960, 1956, 1955, 1951, 1946, 1945, 1939, 1936, 1931, 1930, 1927, 1925, 1921
309 4TH ST	2017, 2014, 2009, 2004, 2002, 2001, 1999, 1996, 1994, 1993, 1990, 1986, 1981, 1977, 1970, 1967, 1966, 1961, 1960, 1956, 1955, 1951, 1946, 1945, 1941, 1939, 1936, 1931, 1930, 1925, 1924, 1921
309 BELLE AVE S	2017, 2014, 2009, 2004, 2002, 1999, 1996, 1994, 1993, 1990, 1986, 1981, 1977, 1970, 1967, 1966, 1961, 1960, 1956, 1955, 1951, 1946, 1945, 1941, 1939, 1936, 1931, 1930, 1927, 1925, 1924, 1921
309 MAIN S	2017, 2014, 2009, 2004, 2002, 2001, 1999, 1996, 1994, 1993, 1986, 1981, 1977, 1970, 1967, 1966, 1961, 1960, 1956, 1955, 1951, 1946, 1945, 1941, 1939, 1936, 1931, 1930, 1927, 1925, 1924, 1921
309 MAIN ST S	2017, 2014, 2009, 2004, 2002, 2001, 1999, 1994, 1993, 1990, 1986, 1981, 1977, 1970, 1967, 1966, 1961, 1960, 1956, 1955, 1951, 1946, 1945, 1941, 1939, 1936, 1931, 1930, 1927, 1925, 1924, 1921
309 MAIN ST S	2017, 2014, 2009, 2004, 2002, 2001, 1999, 1996, 1994, 1993, 1990, 1986, 1981, 1977, 1970, 1966, 1961, 1960, 1956, 1955, 1951, 1946, 1945, 1941, 1939, 1936, 1931, 1930, 1927, 1925, 1924, 1921
309 S MAIN ST	2017, 2014, 2009, 2004, 1999, 1996, 1994, 1990, 1986, 1967, 1966, 1961, 1960, 1956, 1955, 1951, 1946, 1945, 1941, 1939, 1936, 1931, 1930, 1927, 1925, 1924, 1921
309 S MAIN ST	2017, 2002, 2001, 1996, 1993, 1990, 1986, 1981, 1977, 1970, 1967, 1966, 1961, 1960, 1956, 1955, 1951, 1946, 1945, 1941, 1939, 1936, 1931, 1930, 1927, 1925, 1924, 1921
310 MAIN S	2017, 2014, 2009, 2004, 2002, 2001, 1999, 1996, 1994, 1993, 1986, 1981, 1977, 1970, 1967, 1966, 1961, 1960, 1956, 1955, 1951, 1946, 1945, 1941, 1939, 1936, 1931, 1930, 1927, 1925, 1924, 1921
310 MAIN ST S	2017, 2014, 2009, 2004, 2002, 2001, 1999, 1994, 1993, 1990, 1986, 1981, 1977, 1970, 1967, 1966, 1961, 1960, 1956, 1955, 1951, 1946, 1945, 1941, 1939, 1936, 1931, 1930, 1927, 1925, 1924, 1921
310 MAIN ST S	2017, 2014, 2009, 2004, 2002, 2001, 1999, 1996, 1994, 1993, 1990, 1986, 1981, 1977, 1970, 1966, 1961, 1960, 1956, 1955, 1951, 1946, 1945, 1941, 1939, 1936, 1931, 1930, 1927, 1925, 1924, 1921
310 S BELLE AVE	2017, 2014, 2009, 2004, 2002, 2001, 1996, 1994, 1993, 1990, 1986, 1981, 1977, 1970, 1967, 1966, 1961, 1960, 1956, 1955, 1951, 1946, 1945, 1941, 1939, 1936, 1931, 1930, 1927, 1925, 1924, 1921
310 S MAIN ST	2009, 2002, 2001, 1996, 1993, 1990, 1986, 1981, 1977, 1970, 1967, 1966, 1961, 1960, 1956, 1955, 1951, 1946, 1945, 1941, 1939, 1936, 1931, 1930, 1927, 1925, 1924, 1921
310 S MAIN ST	2009, 2002, 2001, 1996, 1993, 1990, 1986, 1981, 1977, 1970, 1967, 1966, 1961, 1960, 1956, 1955, 1951, 1946, 1945, 1941, 1939, 1936, 1931, 1930, 1927, 1925, 1924, 1921
310 S MAIN ST	2017, 2014, 2009, 2004, 1999, 1996, 1994, 1990, 1986, 1981, 1967, 1966, 1961, 1960, 1956, 1955, 1951, 1946, 1945, 1941, 1939, 1936, 1931, 1930, 1927, 1925, 1924, 1921
310 S. Main Street	2017, 2014, 2009, 2004, 1999, 1994, 1986, 1981, 1967, 1966, 1961, 1960, 1956, 1955, 1951, 1946, 1945, 1941, 1939, 1936, 1931, 1930, 1927, 1925, 1924, 1921
311 4TH ST W	2017, 2014, 2009, 2004, 2002, 2001, 1999, 1996, 1994, 1993, 1990, 1986, 1981, 1977, 1970, 1966, 1961, 1960, 1956, 1955, 1951, 1946, 1945, 1941, 1939, 1936, 1931, 1930, 1927, 1925, 1924, 1921

FINDINGS

Address Researched	Address Not Identified in Research Source
311 4TH ST W	2017, 2014, 2009, 2004, 2002, 2001, 1999, 1996, 1994, 1993, 1990, 1986, 1981, 1977, 1970, 1967, 1966, 1961, 1960, 1955, 1951, 1946, 1945, 1941, 1939, 1936, 1931, 1930, 1927, 1925, 1924, 1921
311 BELLE AVE	2017, 2014, 2009, 2004, 2002, 2001, 1999, 1996, 1994, 1993, 1990, 1986, 1981, 1977, 1970, 1967, 1966, 1961, 1960, 1956, 1955, 1951, 1946, 1945, 1939, 1936, 1931, 1930, 1927, 1925, 1924, 1921
311 BELLE AVE S	2017, 2014, 2009, 2004, 2002, 1999, 1996, 1994, 1993, 1990, 1986, 1981, 1977, 1970, 1967, 1966, 1960, 1955, 1951, 1946, 1945, 1941, 1939, 1936, 1931, 1930, 1927, 1925, 1924, 1921
311 BELLE AVE S	2017, 2014, 2009, 2004, 2002, 2001, 1999, 1996, 1994, 1993, 1990, 1986, 1981, 1977, 1970, 1966, 1961, 1960, 1956, 1955, 1951, 1946, 1945, 1941, 1939, 1936, 1931, 1930, 1927, 1925, 1924, 1921
311 S BELLE AVE	2017, 2014, 2009, 2004, 2002, 2001, 1999, 1996, 1994, 1993, 1990, 1986, 1981, 1970, 1967, 1966, 1961, 1960, 1956, 1955, 1951, 1946, 1945, 1941, 1939, 1936, 1931, 1930, 1927, 1925, 1924, 1921
311 S BELLE AVE	2017, 2002, 2001, 1996, 1994, 1993, 1990, 1986, 1981, 1977, 1970, 1967, 1966, 1961, 1960, 1956, 1955, 1951, 1946, 1945, 1941, 1939, 1936, 1931, 1930, 1927, 1925, 1924, 1921
311 W 4TH ST	2017, 2009, 2004, 2002, 2001, 1999, 1996, 1994, 1993, 1990, 1986, 1981, 1977, 1970, 1967, 1966, 1961, 1960, 1956, 1955, 1951, 1946, 1945, 1941, 1939, 1936, 1931, 1930, 1927, 1925, 1924, 1921
311 W 4TH ST	2017, 2014, 2009, 2004, 2002, 2001, 1999, 1996, 1994, 1993, 1990, 1986, 1981, 1967, 1966, 1961, 1960, 1956, 1955, 1951, 1946, 1945, 1941, 1939, 1936, 1931, 1930, 1927, 1925, 1924, 1921
311 WASHBURN AVE S	2017, 2014, 2009, 2004, 2002, 2001, 1999, 1996, 1994, 1993, 1990, 1986, 1981, 1977, 1970, 1967, 1966, 1961, 1960, 1955, 1951, 1946, 1945, 1941, 1939, 1936, 1931, 1930, 1927, 1925, 1924, 1921
311 WASHBURN AVE S	2017, 2014, 2009, 2004, 2002, 2001, 1999, 1996, 1994, 1993, 1990, 1986, 1981, 1977, 1970, 1966, 1961, 1960, 1956, 1955, 1951, 1946, 1945, 1941, 1939, 1936, 1931, 1930, 1927, 1925, 1924, 1921
312 3RD ST	2017, 2014, 2009, 2004, 2002, 2001, 1999, 1996, 1994, 1993, 1990, 1986, 1981, 1977, 1970, 1967, 1966, 1961, 1960, 1956, 1955, 1951, 1946, 1945, 1941, 1939, 1936, 1931, 1930, 1925, 1924, 1921
312 4TH W	2017, 2014, 2009, 2004, 2002, 2001, 1999, 1996, 1994, 1993, 1990, 1986, 1981, 1977, 1970, 1967, 1966, 1961, 1960, 1956, 1955, 1951, 1946, 1945, 1941, 1936, 1931, 1930, 1927, 1925, 1924, 1921
312 4TH ST	2017, 2014, 2009, 2004, 2002, 2001, 1999, 1996, 1994, 1993, 1990, 1986, 1981, 1977, 1970, 1967, 1966, 1961, 1960, 1956, 1955, 1951, 1946, 1945, 1941, 1939, 1936, 1931, 1930, 1925, 1924, 1921
312 4TH ST W	2017, 2014, 2009, 2004, 2002, 2001, 1999, 1996, 1994, 1993, 1990, 1986, 1981, 1977, 1970, 1967, 1966, 1961, 1960, 1956, 1955, 1951, 1946, 1945, 1939, 1936, 1931, 1930, 1927, 1925, 1924, 1921
312 BELLE AVE	2017, 2014, 2009, 2004, 2002, 2001, 1999, 1996, 1994, 1993, 1990, 1986, 1981, 1977, 1970, 1967, 1966, 1961, 1960, 1956, 1955, 1951, 1946, 1945, 1939, 1936, 1931, 1930, 1927, 1925, 1924, 1921
312 BELLE AVE S	2017, 2014, 2009, 2004, 2002, 1999, 1994, 1993, 1986, 1981, 1977, 1970, 1967, 1966, 1960, 1955, 1951, 1946, 1945, 1941, 1939, 1936, 1931, 1930, 1927, 1925, 1924, 1921

FINDINGS

Address Researched	Address Not Identified in Research Source
312 BELLE AVE S	2017, 2014, 2009, 2004, 2002, 2001, 1999, 1996, 1994, 1993, 1990, 1986, 1981, 1977, 1970, 1966, 1961, 1960, 1956, 1955, 1951, 1946, 1945, 1941, 1939, 1936, 1931, 1930, 1927, 1925, 1924, 1921
312 S BELLE AVE	2017, 2014, 2009, 2004, 2001, 1999, 1996, 1994, 1993, 1990, 1986, 1981, 1977, 1970, 1967, 1966, 1961, 1960, 1956, 1955, 1951, 1946, 1945, 1941, 1939, 1936, 1931, 1930, 1927, 1925, 1924, 1921
312 S BELLE AVE	2002, 2001, 1996, 1993, 1990, 1986, 1981, 1977, 1970, 1967, 1966, 1961, 1960, 1956, 1955, 1951, 1946, 1945, 1941, 1939, 1936, 1931, 1930, 1927, 1925, 1924, 1921
312 W WASHBURN AVE	2017, 2014, 2009, 2004, 2002, 1999, 1996, 1994, 1993, 1990, 1986, 1981, 1977, 1970, 1967, 1966, 1961, 1960, 1956, 1955, 1951, 1946, 1945, 1941, 1939, 1936, 1931, 1930, 1927, 1925, 1924, 1921
312 WASHBURN AVE	2017, 2014, 2009, 2004, 2001, 1999, 1996, 1994, 1993, 1990, 1986, 1981, 1977, 1970, 1967, 1966, 1961, 1960, 1956, 1955, 1951, 1946, 1945, 1939, 1936, 1931, 1930, 1927, 1925, 1921
312 WASHBURN AVE	2017, 2014, 2009, 2004, 2002, 2001, 1999, 1996, 1994, 1993, 1990, 1986, 1981, 1977, 1970, 1967, 1966, 1961, 1960, 1956, 1955, 1951, 1946, 1945, 1941, 1936, 1931, 1930, 1927, 1925, 1924, 1921
312 WASHBURN AVE	2014, 2002, 2001, 1996, 1993, 1990, 1986, 1981, 1977, 1970, 1967, 1966, 1961, 1960, 1956, 1955, 1951, 1946, 1945, 1941, 1939, 1936, 1931, 1930, 1927, 1925, 1924, 1921
312 WASHBURN AVE S	2017, 2014, 2009, 2004, 2002, 2001, 1999, 1994, 1993, 1986, 1981, 1977, 1970, 1967, 1966, 1961, 1960, 1955, 1951, 1946, 1945, 1941, 1939, 1936, 1931, 1930, 1927, 1925, 1924, 1921
313 BELLE AVE S	2017, 2014, 2009, 2004, 2002, 1999, 1996, 1994, 1993, 1990, 1986, 1981, 1977, 1970, 1967, 1966, 1961, 1960, 1956, 1955, 1951, 1946, 1945, 1941, 1939, 1936, 1931, 1930, 1927, 1925, 1924, 1921
313 S MAIN ST	2017, 2014, 2009, 2004, 2002, 1999, 1996, 1994, 1993, 1990, 1986, 1981, 1977, 1970, 1967, 1966, 1961, 1960, 1956, 1955, 1951, 1946, 1945, 1941, 1939, 1936, 1931, 1930, 1927, 1925, 1924, 1921
313 WASHBURN AVE	2017, 2014, 2009, 2004, 2002, 2001, 1999, 1996, 1994, 1993, 1990, 1986, 1981, 1977, 1970, 1967, 1966, 1961, 1960, 1956, 1955, 1951, 1946, 1945, 1939, 1936, 1931, 1930, 1927, 1925, 1921
313 WASHBURN AVE	2017, 2014, 2009, 2004, 2002, 2001, 1999, 1996, 1994, 1993, 1990, 1986, 1981, 1977, 1970, 1967, 1966, 1961, 1960, 1956, 1955, 1951, 1946, 1945, 1941, 1936, 1931, 1930, 1925, 1924, 1921
313 WASHBURN AVE S	2017, 2014, 2009, 2004, 2002, 2001, 1999, 1996, 1994, 1993, 1990, 1986, 1981, 1977, 1970, 1966, 1961, 1960, 1956, 1955, 1951, 1946, 1945, 1941, 1939, 1936, 1931, 1930, 1927, 1925, 1924, 1921
313 WASHBURN AVE S	2017, 2014, 2009, 2004, 2002, 2001, 1999, 1996, 1994, 1993, 1990, 1986, 1981, 1977, 1970, 1967, 1966, 1961, 1960, 1955, 1951, 1946, 1945, 1941, 1939, 1936, 1931, 1930, 1927, 1925, 1924, 1921
314 4TH ST	2017, 2014, 2009, 2004, 2002, 2001, 1999, 1996, 1994, 1993, 1990, 1986, 1981, 1977, 1970, 1967, 1966, 1961, 1960, 1956, 1955, 1951, 1946, 1945, 1941, 1939, 1936, 1931, 1930, 1925, 1924, 1921
314 4TH ST W	2017, 2014, 2009, 2004, 2002, 2001, 1999, 1996, 1994, 1993, 1990, 1986, 1981, 1977, 1970, 1967, 1966, 1961, 1960, 1956, 1955, 1951, 1946, 1945, 1941, 1939, 1936, 1931, 1930, 1927, 1925, 1921

FINDINGS

Address Researched	Address Not Identified in Research Source
314 BELLE AVE	2017, 2014, 2009, 2004, 2002, 2001, 1999, 1996, 1994, 1993, 1990, 1986, 1981, 1977, 1970, 1967, 1966, 1961, 1960, 1956, 1955, 1951, 1946, 1945, 1939, 1936, 1931, 1930, 1927, 1925, 1924, 1921
314 BELLE AVE S	2017, 2014, 2009, 2004, 2002, 1999, 1996, 1994, 1993, 1990, 1986, 1981, 1977, 1970, 1967, 1966, 1960, 1955, 1951, 1946, 1945, 1941, 1939, 1936, 1931, 1930, 1927, 1925, 1924, 1921
314 MAIN ST S	2017, 2014, 2009, 2004, 2002, 2001, 1999, 1996, 1994, 1993, 1990, 1986, 1981, 1977, 1970, 1967, 1966, 1960, 1955, 1951, 1946, 1945, 1941, 1939, 1936, 1931, 1930, 1927, 1925, 1924, 1921
314 S BELLE AVE	2017, 2014, 2009, 2004, 2002, 2001, 1999, 1996, 1994, 1993, 1990, 1986, 1981, 1970, 1967, 1966, 1961, 1960, 1956, 1955, 1951, 1946, 1945, 1941, 1939, 1936, 1931, 1930, 1927, 1925, 1924, 1921
314 S BELLE AVE	2002, 2001, 1996, 1994, 1993, 1990, 1986, 1981, 1977, 1970, 1967, 1966, 1961, 1960, 1956, 1955, 1951, 1946, 1945, 1941, 1939, 1936, 1931, 1930, 1927, 1925, 1924, 1921
314 WASHBURN AVE	2017, 2014, 2009, 2004, 2002, 2001, 1999, 1996, 1994, 1993, 1990, 1986, 1981, 1977, 1970, 1967, 1966, 1961, 1960, 1956, 1955, 1951, 1946, 1945, 1941, 1939, 1936, 1931, 1930, 1925, 1924, 1921
315 3RD ST	2017, 2014, 2009, 2004, 2002, 2001, 1999, 1996, 1994, 1993, 1990, 1986, 1981, 1977, 1970, 1967, 1966, 1961, 1960, 1956, 1955, 1951, 1946, 1945, 1941, 1939, 1936, 1931, 1930, 1925, 1924, 1921
315 BELLE AVE	2017, 2014, 2009, 2004, 2002, 2001, 1999, 1996, 1994, 1993, 1990, 1986, 1981, 1977, 1970, 1967, 1966, 1961, 1960, 1956, 1955, 1951, 1946, 1945, 1939, 1936, 1931, 1930, 1927, 1925, 1924, 1921
315 BELLE AVE S	2017, 2014, 2009, 2004, 2002, 1999, 1996, 1994, 1993, 1990, 1986, 1981, 1977, 1970, 1967, 1966, 1960, 1955, 1951, 1946, 1945, 1941, 1939, 1936, 1931, 1930, 1927, 1925, 1924, 1921
315 BELLE AVE S	2017, 2014, 2009, 2004, 2002, 2001, 1999, 1996, 1994, 1993, 1990, 1986, 1981, 1977, 1970, 1966, 1961, 1960, 1956, 1955, 1951, 1946, 1945, 1941, 1939, 1936, 1931, 1930, 1927, 1925, 1924, 1921
315 MAIN S	2017, 2014, 2009, 2004, 2002, 2001, 1999, 1996, 1994, 1993, 1986, 1981, 1977, 1970, 1967, 1966, 1961, 1960, 1956, 1955, 1951, 1946, 1945, 1941, 1939, 1936, 1931, 1930, 1927, 1925, 1924, 1921
315 MAIN ST S	2017, 2014, 2009, 2004, 2002, 2001, 1999, 1994, 1993, 1990, 1986, 1981, 1977, 1970, 1967, 1966, 1960, 1955, 1951, 1946, 1945, 1941, 1939, 1936, 1931, 1930, 1927, 1925, 1924, 1921
315 MAIN ST S	2017, 2014, 2009, 2004, 2002, 2001, 1999, 1996, 1994, 1993, 1990, 1986, 1981, 1977, 1970, 1966, 1961, 1960, 1956, 1955, 1951, 1946, 1945, 1941, 1939, 1936, 1931, 1930, 1927, 1925, 1924, 1921
315 S BELLE AVE	2017, 2014, 2009, 2004, 2002, 2001, 1999, 1996, 1994, 1993, 1990, 1986, 1970, 1967, 1966, 1961, 1960, 1956, 1955, 1951, 1946, 1945, 1941, 1939, 1936, 1931, 1930, 1927, 1925, 1924, 1921
315 S BELLE AVE	2002, 2001, 1996, 1994, 1993, 1990, 1986, 1981, 1977, 1970, 1967, 1966, 1961, 1960, 1956, 1955, 1951, 1946, 1945, 1941, 1939, 1936, 1931, 1930, 1927, 1925, 1924, 1921
315 S MAIN ST	2002, 2001, 1996, 1993, 1990, 1986, 1981, 1977, 1970, 1967, 1966, 1961, 1960, 1956, 1955, 1951, 1946, 1945, 1941, 1939, 1936, 1931, 1930, 1927, 1925, 1924, 1921

FINDINGS

Address Researched	Address Not Identified in Research Source
315 S MAIN ST	2017, 2014, 2009, 2004, 1999, 1996, 1994, 1990, 1986, 1981, 1977, 1970, 1967, 1966, 1961, 1960, 1956, 1955, 1951, 1946, 1945, 1941, 1939, 1936, 1931, 1930, 1927, 1925, 1924, 1921
315 W 4TH ST	2017, 2014, 2009, 2004, 2002, 2001, 1999, 1996, 1994, 1993, 1990, 1986, 1981, 1970, 1967, 1966, 1961, 1960, 1956, 1955, 1951, 1946, 1945, 1941, 1939, 1936, 1931, 1930, 1927, 1925, 1924, 1921
316 5TH W	2017, 2014, 2009, 2004, 2001, 1999, 1996, 1994, 1993, 1990, 1986, 1981, 1977, 1970, 1967, 1966, 1961, 1960, 1956, 1955, 1951, 1946, 1945, 1941, 1939, 1936, 1931, 1930, 1927, 1925, 1924, 1921
316 5TH ST W	2017, 2014, 2009, 2004, 2002, 2001, 1999, 1996, 1994, 1993, 1990, 1986, 1981, 1977, 1970, 1967, 1966, 1961, 1960, 1955, 1951, 1946, 1945, 1941, 1939, 1936, 1931, 1930, 1927, 1925, 1924, 1921
316 MAIN ST S	2017, 2014, 2009, 2004, 2002, 2001, 1999, 1996, 1994, 1993, 1990, 1986, 1981, 1977, 1970, 1966, 1961, 1960, 1956, 1955, 1951, 1946, 1945, 1941, 1939, 1936, 1931, 1930, 1927, 1925, 1924, 1921
316 S WASHBURN AVE	2017, 2014, 2009, 2004, 2002, 2001, 1999, 1996, 1994, 1993, 1990, 1986, 1977, 1970, 1967, 1966, 1961, 1960, 1956, 1955, 1951, 1946, 1945, 1941, 1939, 1936, 1931, 1930, 1927, 1925, 1924, 1921
316 W 5TH ST	2017, 2014, 2009, 2004, 2002, 1999, 1996, 1994, 1993, 1990, 1986, 1981, 1977, 1967, 1966, 1961, 1960, 1956, 1955, 1951, 1946, 1945, 1941, 1939, 1936, 1931, 1930, 1927, 1925, 1924, 1921
316 W 5TH ST	2002, 2001, 1999, 1996, 1994, 1993, 1990, 1986, 1981, 1977, 1970, 1967, 1966, 1961, 1960, 1956, 1955, 1951, 1946, 1945, 1941, 1939, 1936, 1931, 1930, 1927, 1925, 1924, 1921
316 W WASHBURN AVE	2017, 2014, 2009, 2004, 2002, 1999, 1996, 1994, 1993, 1990, 1986, 1981, 1977, 1970, 1967, 1966, 1961, 1960, 1956, 1955, 1951, 1946, 1945, 1941, 1939, 1936, 1931, 1930, 1927, 1925, 1924, 1921
316 WASHBURN AVE	2002, 2001, 1996, 1994, 1993, 1990, 1986, 1981, 1977, 1970, 1967, 1966, 1961, 1960, 1956, 1955, 1951, 1946, 1945, 1941, 1939, 1936, 1931, 1930, 1927, 1925, 1924, 1921
316 WASHBURN AVE S	2017, 2014, 2009, 2004, 2002, 2001, 1999, 1994, 1993, 1986, 1981, 1977, 1970, 1967, 1966, 1961, 1960, 1955, 1951, 1946, 1945, 1941, 1939, 1936, 1931, 1930, 1927, 1925, 1924, 1921
316 WASHBURN AVE S	2017, 2014, 2009, 2004, 2002, 2001, 1999, 1996, 1994, 1993, 1990, 1986, 1981, 1977, 1970, 1966, 1961, 1960, 1956, 1955, 1951, 1946, 1945, 1941, 1939, 1936, 1931, 1930, 1927, 1925, 1924, 1921
317 W 4TH ST	2017, 2014, 2009, 2004, 2002, 2001, 1999, 1996, 1994, 1993, 1990, 1986, 1981, 1970, 1967, 1966, 1961, 1960, 1956, 1955, 1951, 1946, 1945, 1941, 1939, 1936, 1931, 1930, 1927, 1925, 1924, 1921
318 1/2 MAIN ST S	2017, 2014, 2009, 2004, 2002, 2001, 1999, 1996, 1994, 1993, 1990, 1986, 1981, 1977, 1970, 1966, 1961, 1960, 1956, 1955, 1951, 1946, 1945, 1941, 1939, 1936, 1931, 1930, 1927, 1925, 1924, 1921
318 4TH W	2017, 2014, 2009, 2004, 2002, 2001, 1999, 1996, 1994, 1993, 1990, 1986, 1981, 1977, 1970, 1967, 1966, 1961, 1960, 1956, 1955, 1951, 1946, 1945, 1941, 1936, 1931, 1930, 1927, 1925, 1924, 1921
318 4TH ST W	2017, 2014, 2009, 2004, 2002, 2001, 1999, 1996, 1994, 1993, 1990, 1986, 1981, 1977, 1970, 1967, 1966, 1961, 1960, 1956, 1955, 1951, 1946, 1945, 1939, 1936, 1931, 1930, 1927, 1925, 1924, 1921

FINDINGS

Address Researched	Address Not Identified in Research Source
318 MAIN ST S	2017, 2014, 2009, 2004, 2002, 2001, 1999, 1996, 1994, 1993, 1990, 1986, 1981, 1977, 1970, 1967, 1966, 1960, 1955, 1951, 1946, 1945, 1941, 1939, 1936, 1931, 1930, 1927, 1925, 1924, 1921
318 MAIN ST S	2017, 2014, 2009, 2004, 2002, 2001, 1999, 1996, 1994, 1993, 1990, 1986, 1981, 1977, 1970, 1966, 1961, 1960, 1956, 1955, 1951, 1946, 1945, 1941, 1939, 1936, 1931, 1930, 1927, 1925, 1924, 1921
318 S MAIN ST	2017, 2014, 2009, 2004, 2002, 1999, 1996, 1994, 1993, 1990, 1986, 1981, 1977, 1970, 1967, 1966, 1961, 1960, 1956, 1955, 1951, 1946, 1945, 1941, 1939, 1936, 1931, 1930, 1927, 1925, 1924, 1921
319 BELLE AVE	2017, 2014, 2009, 2004, 2002, 2001, 1999, 1996, 1994, 1993, 1990, 1986, 1981, 1977, 1970, 1967, 1966, 1961, 1960, 1956, 1955, 1951, 1946, 1945, 1939, 1936, 1931, 1930, 1927, 1925, 1924, 1921
319 BELLE AVE S	2017, 2014, 2009, 2004, 2002, 1999, 1996, 1994, 1993, 1986, 1981, 1977, 1970, 1967, 1966, 1960, 1955, 1951, 1946, 1945, 1941, 1939, 1936, 1931, 1930, 1927, 1925, 1924, 1921
319 BELLE AVE S	2017, 2014, 2009, 2004, 2002, 2001, 1999, 1996, 1994, 1993, 1990, 1986, 1981, 1977, 1970, 1966, 1961, 1960, 1956, 1955, 1951, 1946, 1945, 1941, 1939, 1936, 1931, 1930, 1927, 1925, 1924, 1921
319 S BELLE AVE	2017, 2014, 2009, 2004, 2002, 2001, 1999, 1996, 1994, 1990, 1986, 1977, 1970, 1967, 1966, 1961, 1960, 1956, 1955, 1951, 1946, 1945, 1941, 1939, 1936, 1931, 1930, 1927, 1925, 1924, 1921
319 S BELLE AVE	2002, 2001, 1996, 1994, 1993, 1990, 1986, 1981, 1977, 1970, 1967, 1966, 1961, 1960, 1956, 1955, 1951, 1946, 1945, 1941, 1939, 1936, 1931, 1930, 1927, 1925, 1924, 1921
320 1/2 WASHBURN AVE S	2017, 2014, 2009, 2004, 2002, 2001, 1999, 1994, 1993, 1990, 1986, 1981, 1977, 1970, 1967, 1966, 1961, 1960, 1956, 1955, 1951, 1946, 1945, 1941, 1939, 1936, 1931, 1930, 1927, 1925, 1924, 1921
320 1/2 WASHBURN AVE S	2017, 2014, 2009, 2004, 2002, 2001, 1999, 1996, 1994, 1993, 1990, 1986, 1981, 1977, 1970, 1966, 1961, 1960, 1956, 1955, 1951, 1946, 1945, 1941, 1939, 1936, 1931, 1930, 1927, 1925, 1924, 1921
320 BELLE AVE	2017, 2014, 2009, 2004, 2002, 2001, 1999, 1996, 1994, 1993, 1990, 1986, 1981, 1977, 1970, 1967, 1966, 1961, 1960, 1956, 1955, 1951, 1946, 1945, 1939, 1936, 1931, 1930, 1927, 1925, 1924, 1921
320 BELLE AVE S	2017, 2014, 2009, 2004, 2002, 1999, 1996, 1994, 1993, 1990, 1986, 1981, 1977, 1970, 1967, 1966, 1960, 1955, 1951, 1946, 1945, 1941, 1939, 1936, 1931, 1930, 1927, 1925, 1924, 1921
320 BELLE AVE S	2017, 2014, 2009, 2004, 2002, 2001, 1999, 1996, 1994, 1993, 1990, 1986, 1981, 1977, 1970, 1966, 1961, 1960, 1956, 1955, 1951, 1946, 1945, 1941, 1939, 1936, 1931, 1930, 1927, 1925, 1924, 1921
320 MAIN S	2017, 2014, 2009, 2004, 2002, 2001, 1999, 1996, 1994, 1993, 1986, 1981, 1977, 1970, 1967, 1966, 1961, 1960, 1956, 1955, 1951, 1946, 1945, 1941, 1939, 1936, 1931, 1930, 1927, 1925, 1924, 1921
320 MAIN ST S	2017, 2014, 2009, 2004, 2002, 2001, 1999, 1996, 1994, 1993, 1990, 1986, 1981, 1977, 1970, 1967, 1966, 1960, 1955, 1951, 1946, 1945, 1941, 1939, 1936, 1931, 1930, 1927, 1925, 1924, 1921
320 MAIN ST S	2017, 2014, 2009, 2004, 2002, 2001, 1999, 1996, 1994, 1993, 1990, 1986, 1981, 1977, 1970, 1966, 1961, 1960, 1956, 1955, 1951, 1946, 1945, 1941, 1939, 1936, 1931, 1930, 1927, 1925, 1924, 1921

FINDINGS

Address Researched	Address Not Identified in Research Source
320 S BELLE AVE	2017, 2014, 2009, 2004, 2001, 1999, 1996, 1994, 1993, 1990, 1986, 1981, 1977, 1970, 1967, 1966, 1961, 1960, 1956, 1955, 1951, 1946, 1945, 1941, 1939, 1936, 1931, 1930, 1927, 1925, 1924, 1921
320 S BELLE AVE	2017, 2014, 2002, 2001, 1996, 1994, 1993, 1990, 1986, 1981, 1977, 1970, 1967, 1966, 1961, 1960, 1956, 1955, 1951, 1946, 1945, 1941, 1939, 1936, 1931, 1930, 1927, 1925, 1924, 1921
320 S MAIN ST	2002, 2001, 1996, 1993, 1990, 1986, 1981, 1977, 1970, 1967, 1966, 1961, 1960, 1956, 1955, 1951, 1946, 1945, 1941, 1939, 1936, 1931, 1930, 1927, 1925, 1924, 1921
320 S MAIN ST	2002, 2001, 1996, 1993, 1990, 1986, 1981, 1977, 1970, 1967, 1966, 1961, 1960, 1956, 1955, 1951, 1946, 1945, 1941, 1939, 1936, 1931, 1930, 1927, 1925, 1924, 1921
320 S MAIN ST	2017, 2014, 2009, 2004, 1999, 1996, 1994, 1990, 1986, 1981, 1967, 1966, 1961, 1960, 1956, 1955, 1951, 1946, 1945, 1941, 1939, 1936, 1931, 1930, 1927, 1925, 1924, 1921
320 S. Main Street	2017, 2014, 2009, 2004, 1999, 1996, 1994, 1986, 1981, 1967, 1966, 1960, 1955, 1951, 1946, 1945, 1941, 1939, 1936, 1931, 1930, 1927, 1925, 1924, 1921
320 W 4TH ST	2017, 2014, 2009, 2004, 2002, 2001, 1999, 1996, 1994, 1993, 1990, 1986, 1981, 1970, 1967, 1966, 1961, 1960, 1956, 1955, 1951, 1946, 1945, 1941, 1939, 1936, 1931, 1930, 1927, 1925, 1924, 1921
320 W WASHBURN AVE	2017, 2014, 2009, 2004, 2002, 1999, 1996, 1994, 1993, 1990, 1986, 1981, 1977, 1970, 1967, 1966, 1961, 1960, 1956, 1955, 1951, 1946, 1945, 1941, 1939, 1936, 1931, 1930, 1927, 1925, 1924, 1921
320 WASHBURN AVE	2002, 2001, 1996, 1993, 1990, 1986, 1981, 1977, 1970, 1967, 1966, 1961, 1960, 1956, 1955, 1951, 1946, 1945, 1941, 1939, 1936, 1931, 1930, 1927, 1925, 1924, 1921
320 WASHBURN AVE S	2017, 2014, 2009, 2004, 2002, 2001, 1999, 1996, 1994, 1993, 1986, 1981, 1977, 1970, 1967, 1966, 1961, 1960, 1955, 1951, 1946, 1945, 1941, 1939, 1936, 1931, 1930, 1927, 1925, 1924, 1921
320 WASHBURN AVE S	2017, 2014, 2009, 2004, 2002, 2001, 1999, 1996, 1994, 1993, 1990, 1986, 1981, 1977, 1970, 1966, 1961, 1960, 1956, 1955, 1951, 1946, 1945, 1941, 1939, 1936, 1931, 1930, 1927, 1925, 1924, 1921
320 WASHBURN RD	2017, 2014, 2009, 2004, 2002, 2001, 1999, 1996, 1994, 1993, 1990, 1986, 1981, 1977, 1967, 1966, 1961, 1960, 1956, 1955, 1951, 1946, 1945, 1941, 1939, 1936, 1931, 1930, 1927, 1925, 1924, 1921
321 1/2 MAIN ST S	2017, 2014, 2009, 2004, 2002, 2001, 1999, 1994, 1993, 1990, 1986, 1981, 1977, 1970, 1967, 1966, 1961, 1960, 1956, 1955, 1951, 1946, 1945, 1941, 1939, 1936, 1931, 1930, 1927, 1925, 1924, 1921
321 4TH W	2017, 2014, 2009, 2004, 2001, 1999, 1996, 1994, 1993, 1990, 1986, 1981, 1977, 1970, 1967, 1966, 1961, 1960, 1956, 1955, 1951, 1946, 1945, 1941, 1939, 1936, 1931, 1930, 1927, 1925, 1924, 1921
321 4TH ST W	2017, 2014, 2009, 2004, 2002, 2001, 1999, 1994, 1993, 1990, 1986, 1981, 1977, 1970, 1967, 1966, 1961, 1960, 1955, 1951, 1946, 1945, 1941, 1939, 1936, 1931, 1930, 1927, 1925, 1921
321 4TH ST W	2017, 2014, 2009, 2004, 2002, 2001, 1999, 1996, 1994, 1993, 1990, 1986, 1981, 1977, 1970, 1966, 1961, 1960, 1956, 1955, 1951, 1946, 1945, 1941, 1939, 1936, 1931, 1930, 1927, 1925, 1924, 1921
321 MAIN S	2017, 2014, 2009, 2004, 2002, 2001, 1999, 1996, 1994, 1993, 1986, 1981, 1977, 1970, 1967, 1966, 1961, 1960, 1956, 1955, 1951, 1946, 1945, 1941, 1939, 1936, 1931, 1930, 1927, 1925, 1924, 1921

FINDINGS

Address Researched	Address Not Identified in Research Source
321 MAIN ST S	2017, 2014, 2009, 2004, 2002, 2001, 1999, 1994, 1993, 1990, 1986, 1981, 1977, 1970, 1967, 1966, 1961, 1960, 1955, 1951, 1946, 1945, 1941, 1939, 1936, 1931, 1930, 1927, 1925, 1924, 1921
321 MAIN ST S	2017, 2014, 2009, 2004, 2002, 2001, 1999, 1996, 1994, 1993, 1990, 1986, 1981, 1977, 1970, 1966, 1961, 1960, 1956, 1955, 1951, 1946, 1945, 1941, 1939, 1936, 1931, 1930, 1927, 1925, 1924, 1921
321 S MAIN ST	2017, 2014, 2009, 2004, 1999, 1996, 1994, 1990, 1986, 1967, 1966, 1961, 1960, 1956, 1955, 1951, 1946, 1945, 1941, 1939, 1936, 1931, 1930, 1927, 1925, 1924, 1921
321 S MAIN ST	2002, 2001, 1996, 1993, 1990, 1986, 1981, 1977, 1970, 1967, 1966, 1961, 1960, 1956, 1955, 1951, 1946, 1945, 1941, 1939, 1936, 1931, 1930, 1927, 1925, 1924, 1921
321 W 4TH ST	2002, 2001, 1996, 1994, 1993, 1990, 1986, 1981, 1977, 1970, 1967, 1966, 1961, 1960, 1956, 1955, 1951, 1946, 1945, 1941, 1939, 1936, 1931, 1930, 1927, 1925, 1924, 1921
321 W 4TH ST	2017, 2014, 2009, 2004, 2002, 1999, 1996, 1994, 1993, 1990, 1986, 1981, 1977, 1970, 1967, 1966, 1961, 1960, 1956, 1955, 1951, 1946, 1945, 1941, 1939, 1936, 1931, 1930, 1927, 1925, 1924, 1921
322 4TH ST W	2017, 2014, 2009, 2004, 2002, 2001, 1999, 1996, 1994, 1993, 1990, 1986, 1981, 1977, 1970, 1966, 1961, 1960, 1956, 1955, 1951, 1946, 1945, 1941, 1939, 1936, 1931, 1930, 1927, 1925, 1924, 1921
322 5TH W	2017, 2014, 2009, 2004, 2002, 2001, 1999, 1996, 1994, 1993, 1990, 1986, 1981, 1977, 1970, 1967, 1966, 1961, 1960, 1956, 1955, 1951, 1946, 1945, 1941, 1936, 1931, 1930, 1927, 1925, 1924, 1921
322 5TH ST W	2017, 2014, 2009, 2004, 2002, 2001, 1999, 1996, 1994, 1993, 1990, 1986, 1981, 1977, 1970, 1967, 1966, 1961, 1960, 1956, 1955, 1951, 1946, 1945, 1939, 1936, 1931, 1930, 1927, 1925, 1921
322 W 5TH ST	2017, 2014, 2009, 2004, 2002, 2001, 1999, 1996, 1994, 1993, 1990, 1986, 1981, 1977, 1970, 1967, 1966, 1961, 1960, 1956, 1955, 1951, 1946, 1945, 1941, 1939, 1936, 1930, 1927, 1925, 1924, 1921
322 W WASHBURN AVE	2017, 2014, 2009, 2004, 2002, 1999, 1996, 1994, 1993, 1990, 1986, 1981, 1977, 1970, 1967, 1966, 1961, 1960, 1956, 1955, 1951, 1946, 1945, 1941, 1939, 1936, 1931, 1930, 1927, 1925, 1924, 1921
322 WASHBURN AVE	2017, 2002, 2001, 1996, 1994, 1993, 1990, 1986, 1981, 1977, 1970, 1967, 1966, 1961, 1960, 1956, 1955, 1951, 1946, 1945, 1941, 1939, 1936, 1931, 1930, 1927, 1925, 1924, 1921
322 WASHBURN AVE S	2017, 2014, 2009, 2004, 2002, 2001, 1999, 1994, 1993, 1990, 1986, 1981, 1977, 1970, 1967, 1966, 1961, 1960, 1956, 1955, 1951, 1946, 1945, 1941, 1939, 1936, 1931, 1930, 1927, 1925, 1924, 1921
322 WASHBURN RD	2017, 2014, 2009, 2004, 2002, 2001, 1999, 1996, 1994, 1993, 1990, 1986, 1981, 1977, 1967, 1966, 1961, 1960, 1956, 1955, 1951, 1946, 1945, 1941, 1939, 1936, 1931, 1930, 1927, 1925, 1924, 1921
323 W 4TH ST	2017, 2014, 2009, 2004, 2002, 2001, 1999, 1996, 1994, 1993, 1990, 1986, 1981, 1970, 1967, 1966, 1961, 1960, 1956, 1955, 1951, 1946, 1945, 1941, 1939, 1936, 1931, 1930, 1927, 1925, 1924, 1921
324 BELLE AVE	2017, 2014, 2009, 2004, 2002, 2001, 1999, 1996, 1994, 1993, 1990, 1986, 1981, 1977, 1970, 1967, 1966, 1961, 1960, 1956, 1955, 1951, 1946, 1945, 1939, 1936, 1931, 1930, 1927, 1925, 1924, 1921

FINDINGS

Address Researched	Address Not Identified in Research Source
324 BELLE AVE S	2017, 2014, 2009, 2004, 2002, 1999, 1996, 1994, 1993, 1990, 1986, 1981, 1977, 1970, 1967, 1966, 1960, 1955, 1951, 1946, 1945, 1941, 1939, 1936, 1931, 1930, 1927, 1925, 1924, 1921
324 BELLE AVE S	2017, 2014, 2009, 2004, 2002, 2001, 1999, 1996, 1994, 1993, 1990, 1986, 1981, 1977, 1970, 1966, 1961, 1960, 1956, 1955, 1951, 1946, 1945, 1941, 1939, 1936, 1931, 1930, 1927, 1925, 1924, 1921
324 MAIN S	2017, 2014, 2009, 2004, 2002, 2001, 1999, 1996, 1994, 1993, 1986, 1981, 1977, 1970, 1967, 1966, 1961, 1960, 1956, 1955, 1951, 1946, 1945, 1941, 1939, 1936, 1931, 1930, 1927, 1925, 1924, 1921
324 MAIN ST S	2017, 2014, 2009, 2004, 2002, 2001, 1999, 1994, 1993, 1990, 1986, 1981, 1977, 1970, 1967, 1966, 1960, 1955, 1951, 1946, 1945, 1941, 1939, 1936, 1931, 1930, 1927, 1925, 1924, 1921
324 MAIN ST S	2017, 2014, 2009, 2004, 2002, 2001, 1999, 1996, 1994, 1993, 1990, 1986, 1981, 1977, 1970, 1966, 1961, 1960, 1956, 1955, 1951, 1946, 1945, 1941, 1939, 1936, 1931, 1930, 1927, 1925, 1924, 1921
324 S BELLE AVE	2004, 2002, 2001, 1996, 1994, 1993, 1990, 1986, 1981, 1977, 1970, 1967, 1966, 1961, 1960, 1956, 1955, 1951, 1946, 1945, 1941, 1939, 1936, 1931, 1930, 1927, 1925, 1924, 1921
324 S MAIN ST	2002, 2001, 1996, 1993, 1990, 1986, 1981, 1977, 1970, 1967, 1966, 1961, 1960, 1956, 1955, 1951, 1946, 1945, 1941, 1939, 1936, 1931, 1930, 1927, 1925, 1924, 1921
324 S MAIN ST	2002, 2001, 1996, 1993, 1990, 1986, 1981, 1977, 1970, 1967, 1966, 1961, 1960, 1956, 1955, 1951, 1946, 1945, 1941, 1939, 1936, 1931, 1930, 1927, 1925, 1924, 1921
324 S MAIN ST	2017, 2014, 2009, 2004, 1999, 1996, 1994, 1990, 1986, 1970, 1967, 1966, 1961, 1960, 1956, 1955, 1951, 1946, 1945, 1941, 1939, 1936, 1931, 1930, 1927, 1925, 1924, 1921
324 S. Main Street	2017, 2014, 2009, 2004, 1999, 1994, 1986, 1970, 1967, 1966, 1960, 1955, 1951, 1946, 1945, 1941, 1939, 1936, 1931, 1930, 1927, 1925, 1924, 1921
324 WASHBURN AVE	2017, 2014, 2009, 2004, 2002, 2001, 1999, 1996, 1994, 1993, 1990, 1986, 1981, 1977, 1970, 1967, 1966, 1961, 1960, 1956, 1955, 1951, 1946, 1945, 1941, 1936, 1931, 1930, 1925, 1924, 1921
324 WASHBURN AVE	2017, 2014, 2009, 2004, 2002, 2001, 1999, 1996, 1994, 1993, 1990, 1986, 1981, 1977, 1970, 1967, 1966, 1961, 1960, 1956, 1955, 1951, 1946, 1945, 1939, 1936, 1931, 1930, 1927, 1925, 1921
324 WASHBURN AVE S	2017, 2014, 2009, 2004, 2002, 2001, 1999, 1996, 1994, 1993, 1990, 1986, 1981, 1977, 1970, 1967, 1966, 1961, 1960, 1955, 1951, 1946, 1945, 1941, 1939, 1936, 1931, 1930, 1927, 1925, 1924, 1921
324 WASHBURN AVE S	2017, 2014, 2009, 2004, 2002, 2001, 1999, 1996, 1994, 1993, 1990, 1986, 1981, 1977, 1970, 1966, 1961, 1960, 1956, 1955, 1951, 1946, 1945, 1941, 1939, 1936, 1931, 1930, 1927, 1925, 1924, 1921
324 WASHBURN RD	2017, 2014, 2009, 2004, 2002, 2001, 1999, 1996, 1994, 1993, 1990, 1986, 1981, 1977, 1967, 1966, 1961, 1960, 1956, 1955, 1951, 1946, 1945, 1941, 1939, 1936, 1931, 1930, 1927, 1925, 1924, 1921
325 MAIN S	2017, 2014, 2009, 2004, 2002, 2001, 1999, 1996, 1994, 1993, 1986, 1981, 1977, 1970, 1967, 1966, 1961, 1960, 1956, 1955, 1951, 1946, 1945, 1941, 1939, 1936, 1931, 1930, 1927, 1925, 1924, 1921
325 MAIN ST S	2017, 2014, 2009, 2004, 2002, 2001, 1999, 1994, 1993, 1990, 1986, 1981, 1977, 1970, 1967, 1966, 1960, 1955, 1951, 1946, 1945, 1941, 1939, 1936, 1931, 1930, 1927, 1925, 1924, 1921

FINDINGS

Address Researched	Address Not Identified in Research Source
325 MAIN ST S	2017, 2014, 2009, 2004, 2002, 2001, 1999, 1996, 1994, 1993, 1990, 1986, 1981, 1977, 1970, 1966, 1961, 1960, 1956, 1955, 1951, 1946, 1945, 1941, 1939, 1936, 1931, 1930, 1927, 1925, 1924, 1921
325 S MAIN ST	2017, 2014, 2009, 2004, 1999, 1996, 1994, 1990, 1986, 1967, 1966, 1961, 1960, 1956, 1955, 1951, 1946, 1945, 1941, 1939, 1936, 1931, 1930, 1927, 1925, 1924, 1921
325 S MAIN ST	2002, 2001, 1996, 1993, 1990, 1986, 1981, 1977, 1970, 1967, 1966, 1961, 1960, 1956, 1955, 1951, 1946, 1945, 1941, 1939, 1936, 1931, 1930, 1927, 1925, 1924, 1921
325 W 4TH ST	2017, 2014, 2009, 2004, 2002, 2001, 1999, 1996, 1994, 1993, 1990, 1986, 1981, 1970, 1967, 1966, 1961, 1960, 1956, 1955, 1951, 1946, 1945, 1941, 1939, 1936, 1931, 1930, 1927, 1925, 1924, 1921
327 S MAIN ST	2017, 2014, 2009, 2004, 2002, 1999, 1996, 1994, 1993, 1990, 1986, 1981, 1977, 1970, 1967, 1966, 1961, 1960, 1956, 1955, 1951, 1946, 1945, 1941, 1939, 1936, 1931, 1930, 1927, 1925, 1924, 1921
335 4TH ST W	2017, 2014, 2009, 2004, 2002, 2001, 1999, 1996, 1994, 1993, 1990, 1986, 1981, 1977, 1970, 1967, 1966, 1961, 1960, 1956, 1955, 1951, 1946, 1945, 1941, 1939, 1936, 1931, 1930, 1927, 1925, 1921
350 S. Main Street	2017, 2014, 2009, 2004, 2002, 2001, 1999, 1996, 1994, 1993, 1990, 1986, 1981, 1977, 1970, 1967, 1966, 1961, 1960, 1956, 1955, 1951, 1946, 1945, 1941, 1939, 1936, 1931, 1930, 1927, 1925, 1924, 1921
4 MAIN ST	2017, 2014, 2009, 2004, 2002, 2001, 1999, 1996, 1994, 1993, 1990, 1986, 1981, 1977, 1970, 1967, 1966, 1961, 1960, 1956, 1955, 1951, 1946, 1945, 1941, 1936, 1931, 1930, 1925, 1924, 1921
4 MAIN ST	2017, 2014, 2009, 2004, 2002, 2001, 1999, 1996, 1994, 1993, 1990, 1986, 1977, 1970, 1967, 1966, 1961, 1960, 1956, 1955, 1951, 1946, 1945, 1939, 1931, 1930, 1927, 1925, 1921
4 MAIN ST S	2017, 2014, 2009, 2004, 2002, 2001, 1999, 1996, 1994, 1993, 1990, 1986, 1981, 1977, 1970, 1967, 1966, 1961, 1960, 1955, 1951, 1946, 1945, 1941, 1939, 1936, 1931, 1930, 1927, 1925, 1924, 1921
400 CORONA MALL	2017, 2014, 2009, 2004, 2002, 1999, 1996, 1994, 1993, 1990, 1986, 1981, 1977, 1970, 1967, 1966, 1961, 1960, 1956, 1955, 1951, 1946, 1945, 1941, 1939, 1936, 1931, 1930, 1927, 1925, 1924, 1921
400 MAIN ST S	2017, 2014, 2009, 2004, 2002, 2001, 1999, 1996, 1994, 1993, 1990, 1986, 1981, 1977, 1970, 1966, 1961, 1960, 1956, 1955, 1951, 1946, 1945, 1941, 1939, 1936, 1931, 1930, 1927, 1925, 1924, 1921
401 BELLE AVE	2017, 2014, 2009, 2004, 2002, 2001, 1999, 1996, 1994, 1993, 1990, 1986, 1981, 1977, 1970, 1967, 1966, 1961, 1960, 1956, 1955, 1951, 1946, 1945, 1939, 1936, 1931, 1930, 1927, 1925, 1924, 1921
401 BELLE AVE S	2017, 2014, 2009, 2004, 2002, 1999, 1994, 1993, 1990, 1986, 1981, 1977, 1970, 1967, 1966, 1960, 1955, 1951, 1946, 1945, 1941, 1939, 1936, 1931, 1930, 1927, 1925, 1924, 1921
401 BELLE AVE S	2017, 2014, 2009, 2004, 2002, 2001, 1999, 1996, 1994, 1993, 1990, 1986, 1981, 1977, 1970, 1966, 1961, 1960, 1956, 1955, 1951, 1946, 1945, 1941, 1939, 1936, 1931, 1930, 1927, 1925, 1924, 1921
401 S BELLE AVE	2017, 2014, 2009, 2004, 2001, 1999, 1996, 1994, 1993, 1990, 1986, 1970, 1967, 1966, 1961, 1960, 1956, 1955, 1951, 1946, 1945, 1941, 1939, 1936, 1931, 1930, 1927, 1925, 1924, 1921

FINDINGS

Address Researched	Address Not Identified in Research Source
401 S BELLE AVE	2017, 2009, 2002, 2001, 1999, 1996, 1994, 1993, 1990, 1986, 1981, 1977, 1970, 1967, 1966, 1961, 1960, 1956, 1955, 1951, 1946, 1945, 1941, 1939, 1936, 1931, 1930, 1927, 1925, 1924, 1921
401 S BELLE AVE	2017, 2009, 2002, 2001, 1999, 1996, 1994, 1993, 1990, 1986, 1981, 1977, 1970, 1967, 1966, 1961, 1960, 1956, 1955, 1951, 1946, 1945, 1941, 1939, 1936, 1931, 1930, 1927, 1925, 1924, 1921
401 S. Belle Avenue	2017, 2014, 2009, 2004, 1999, 1994, 1993, 1990, 1986, 1970, 1967, 1966, 1960, 1955, 1951, 1946, 1945, 1939, 1936, 1931, 1930, 1927, 1925, 1924, 1921
402 BELLE AVE S	2017, 2014, 2009, 2004, 2002, 2001, 1999, 1996, 1994, 1993, 1990, 1986, 1981, 1977, 1970, 1966, 1961, 1960, 1956, 1955, 1951, 1946, 1945, 1941, 1939, 1936, 1931, 1930, 1927, 1925, 1924, 1921
402 BELLE AVE S	2017, 2014, 2009, 2004, 2002, 1999, 1996, 1994, 1993, 1990, 1986, 1981, 1977, 1970, 1967, 1966, 1960, 1955, 1951, 1946, 1945, 1941, 1939, 1936, 1931, 1930, 1927, 1925, 1924, 1921
402 CORONA MALL	2017, 2014, 2009, 2004, 2002, 1999, 1996, 1994, 1993, 1990, 1986, 1981, 1977, 1970, 1967, 1966, 1961, 1960, 1956, 1955, 1951, 1946, 1945, 1941, 1939, 1936, 1931, 1930, 1927, 1925, 1924, 1921
402 CORONA MALL	2009, 2002, 2001, 1996, 1993, 1990, 1986, 1981, 1977, 1970, 1967, 1966, 1961, 1960, 1956, 1955, 1951, 1946, 1945, 1941, 1939, 1936, 1931, 1930, 1927, 1925, 1924, 1921
402 CORONA MALL S	2017, 2014, 2009, 2004, 2001, 1999, 1994, 1993, 1986, 1981, 1977, 1970, 1967, 1966, 1961, 1960, 1956, 1955, 1951, 1946, 1945, 1941, 1939, 1936, 1931, 1930, 1927, 1925, 1924, 1921
402 MAIN ST S	2017, 2014, 2009, 2004, 2002, 2001, 1999, 1996, 1994, 1993, 1990, 1986, 1981, 1977, 1970, 1967, 1966, 1960, 1955, 1951, 1946, 1945, 1941, 1939, 1936, 1931, 1930, 1927, 1925, 1924, 1921
402 S BELLE AVE	2017, 2014, 2009, 2004, 2001, 1999, 1996, 1994, 1993, 1990, 1986, 1981, 1977, 1970, 1967, 1966, 1961, 1960, 1956, 1955, 1951, 1946, 1945, 1941, 1939, 1936, 1931, 1930, 1927, 1925, 1924, 1921
402 S BELLE AVE	2002, 2001, 1996, 1994, 1993, 1990, 1986, 1981, 1977, 1970, 1967, 1966, 1961, 1960, 1956, 1955, 1951, 1946, 1945, 1941, 1939, 1936, 1931, 1930, 1927, 1925, 1924, 1921
402 S CORONA MALL	2017, 2014, 2009, 2004, 2002, 2001, 1999, 1996, 1994, 1990, 1977, 1970, 1967, 1966, 1961, 1960, 1956, 1955, 1951, 1946, 1945, 1941, 1939, 1936, 1931, 1930, 1927, 1925, 1924, 1921
403 MAIN ST S	2017, 2014, 2009, 2004, 2002, 2001, 1999, 1996, 1994, 1993, 1990, 1986, 1981, 1977, 1970, 1967, 1966, 1960, 1955, 1951, 1946, 1945, 1941, 1939, 1936, 1931, 1930, 1927, 1925, 1924, 1921
403 MAIN ST S	2017, 2014, 2009, 2004, 2002, 2001, 1999, 1996, 1994, 1993, 1990, 1986, 1981, 1977, 1970, 1966, 1961, 1960, 1956, 1955, 1951, 1946, 1945, 1941, 1939, 1936, 1931, 1930, 1927, 1925, 1924, 1921
404 WASHBURN AVE	2017, 2014, 2009, 2004, 2002, 2001, 1999, 1996, 1994, 1993, 1990, 1986, 1981, 1977, 1970, 1967, 1966, 1961, 1960, 1956, 1955, 1951, 1946, 1945, 1941, 1939, 1936, 1931, 1930, 1925, 1924, 1921
404 WASHBURN AVE	2017, 2014, 2009, 2004, 2002, 2001, 1999, 1996, 1994, 1993, 1990, 1986, 1981, 1977, 1970, 1967, 1966, 1961, 1960, 1956, 1955, 1951, 1946, 1945, 1941, 1939, 1936, 1931, 1930, 1927, 1925, 1921
405 BELLE AVE S	2017, 2014, 2009, 2004, 2002, 2001, 1999, 1996, 1994, 1993, 1990, 1986, 1981, 1977, 1970, 1966, 1961, 1960, 1956, 1955, 1951, 1946, 1945, 1941, 1939, 1936, 1931, 1930, 1927, 1925, 1924, 1921

FINDINGS

Address Researched	Address Not Identified in Research Source
405 CORONA MALL	2017, 2014, 2009, 2004, 2002, 1999, 1996, 1994, 1993, 1990, 1986, 1981, 1977, 1970, 1967, 1966, 1961, 1960, 1956, 1955, 1951, 1946, 1945, 1941, 1939, 1936, 1931, 1930, 1927, 1925, 1924, 1921
405 CORONA MALL	2002, 2001, 1996, 1993, 1990, 1986, 1981, 1977, 1970, 1967, 1966, 1961, 1960, 1956, 1955, 1951, 1946, 1945, 1941, 1939, 1936, 1931, 1930, 1927, 1925, 1924, 1921
405 CORONA MALL S	2017, 2014, 2009, 2004, 2001, 1999, 1994, 1993, 1986, 1981, 1977, 1970, 1967, 1966, 1961, 1960, 1956, 1955, 1951, 1946, 1945, 1941, 1939, 1936, 1931, 1930, 1927, 1925, 1924, 1921
405 MAIN ST S	2017, 2014, 2009, 2004, 2002, 2001, 1999, 1996, 1994, 1993, 1990, 1986, 1981, 1977, 1970, 1967, 1966, 1960, 1955, 1951, 1946, 1945, 1941, 1939, 1936, 1931, 1930, 1927, 1925, 1924, 1921
405 MAIN ST S	2017, 2014, 2009, 2004, 2002, 2001, 1999, 1996, 1994, 1993, 1990, 1986, 1981, 1977, 1970, 1966, 1961, 1960, 1956, 1955, 1951, 1946, 1945, 1941, 1939, 1936, 1931, 1930, 1927, 1925, 1924, 1921
405 S CORONA MALL	2017, 2014, 2009, 2004, 2002, 2001, 1999, 1996, 1994, 1993, 1990, 1986, 1977, 1970, 1967, 1966, 1961, 1960, 1956, 1955, 1951, 1946, 1945, 1941, 1939, 1936, 1931, 1930, 1927, 1925, 1924, 1921
407 BELLE AVE	2017, 2014, 2009, 2004, 2002, 2001, 1999, 1996, 1994, 1993, 1990, 1986, 1981, 1977, 1970, 1967, 1966, 1961, 1960, 1956, 1955, 1951, 1946, 1945, 1939, 1936, 1931, 1930, 1927, 1925, 1924, 1921
407 BELLE AVE S	2017, 2014, 2009, 2004, 2002, 1999, 1996, 1994, 1993, 1986, 1981, 1977, 1970, 1967, 1966, 1960, 1955, 1951, 1946, 1945, 1941, 1939, 1936, 1931, 1930, 1927, 1925, 1924, 1921
407 BELLE AVE S	2017, 2014, 2009, 2004, 2002, 2001, 1999, 1996, 1994, 1993, 1990, 1986, 1981, 1977, 1970, 1966, 1961, 1960, 1956, 1955, 1951, 1946, 1945, 1941, 1939, 1936, 1931, 1930, 1927, 1925, 1924, 1921
407 MAIN ST S	2017, 2014, 2009, 2004, 2002, 2001, 1999, 1996, 1994, 1993, 1990, 1986, 1981, 1977, 1970, 1966, 1961, 1960, 1956, 1955, 1951, 1946, 1945, 1941, 1939, 1936, 1931, 1930, 1927, 1925, 1924, 1921
407 MAIN ST S	2017, 2014, 2009, 2004, 2002, 2001, 1999, 1996, 1994, 1993, 1990, 1986, 1981, 1977, 1970, 1967, 1966, 1960, 1955, 1951, 1946, 1945, 1941, 1939, 1936, 1931, 1930, 1927, 1925, 1924, 1921
407 S BELLE AVE	2017, 2014, 2009, 2004, 2001, 1999, 1996, 1994, 1993, 1990, 1986, 1981, 1977, 1970, 1967, 1966, 1961, 1960, 1956, 1955, 1951, 1946, 1945, 1941, 1939, 1936, 1931, 1930, 1927, 1925, 1924, 1921
407 S BELLE AVE	2017, 2009, 2002, 2001, 1999, 1996, 1994, 1993, 1990, 1986, 1981, 1977, 1970, 1967, 1966, 1961, 1960, 1956, 1955, 1951, 1946, 1945, 1941, 1939, 1936, 1931, 1930, 1927, 1925, 1924, 1921
407 S BELLE AVE	2017, 2009, 2002, 2001, 1999, 1996, 1994, 1993, 1990, 1986, 1981, 1977, 1970, 1967, 1966, 1961, 1960, 1956, 1955, 1951, 1946, 1945, 1941, 1939, 1936, 1931, 1930, 1927, 1925, 1924, 1921
407 S. Belle Avenue	2017, 2014, 2009, 2004, 1999, 1996, 1994, 1993, 1986, 1981, 1977, 1970, 1967, 1966, 1960, 1955, 1951, 1946, 1945, 1939, 1936, 1931, 1930, 1927, 1925, 1924, 1921
408 BELLE AVE S	2017, 2014, 2009, 2004, 2002, 2001, 1999, 1996, 1994, 1993, 1990, 1986, 1981, 1977, 1970, 1966, 1961, 1960, 1956, 1955, 1951, 1946, 1945, 1941, 1939, 1936, 1931, 1930, 1927, 1925, 1924, 1921

FINDINGS

Address Researched	Address Not Identified in Research Source
408 BELLE AVE S	2017, 2014, 2009, 2004, 2002, 1999, 1996, 1994, 1993, 1990, 1986, 1981, 1977, 1970, 1967, 1966, 1960, 1955, 1951, 1946, 1945, 1941, 1939, 1936, 1931, 1930, 1927, 1925, 1924, 1921
408 MAIN S	2017, 2014, 2009, 2004, 2002, 2001, 1999, 1996, 1994, 1993, 1986, 1981, 1977, 1970, 1967, 1966, 1961, 1960, 1956, 1955, 1951, 1946, 1945, 1941, 1939, 1936, 1931, 1930, 1927, 1925, 1924, 1921
408 MAIN ST S	2017, 2014, 2009, 2004, 2002, 2001, 1999, 1994, 1993, 1990, 1986, 1981, 1977, 1970, 1967, 1966, 1961, 1960, 1956, 1955, 1951, 1946, 1945, 1941, 1939, 1936, 1931, 1930, 1927, 1925, 1924, 1921
408 S BELLE AVE	2002, 2001, 1996, 1994, 1993, 1990, 1986, 1981, 1977, 1970, 1967, 1966, 1961, 1960, 1956, 1955, 1951, 1946, 1945, 1941, 1939, 1936, 1931, 1930, 1927, 1925, 1924, 1921
408 S MAIN ST	2017, 2014, 2002, 2001, 1996, 1993, 1990, 1986, 1981, 1977, 1970, 1967, 1966, 1961, 1960, 1956, 1955, 1951, 1946, 1945, 1941, 1939, 1936, 1931, 1930, 1927, 1925, 1924, 1921
408 S MAIN ST	2017, 2014, 2009, 2004, 1999, 1996, 1994, 1990, 1986, 1970, 1967, 1966, 1961, 1960, 1956, 1955, 1951, 1946, 1945, 1941, 1939, 1936, 1931, 1930, 1927, 1925, 1924, 1921
408 WASHBURN AVE	2017, 2014, 2009, 2004, 2002, 2001, 1999, 1996, 1994, 1993, 1990, 1986, 1981, 1977, 1970, 1967, 1966, 1961, 1960, 1956, 1955, 1951, 1946, 1945, 1941, 1939, 1936, 1931, 1930, 1927, 1925, 1921
408 WASHBURN AVE	2017, 2014, 2009, 2004, 2002, 2001, 1999, 1996, 1994, 1993, 1990, 1986, 1981, 1977, 1970, 1967, 1966, 1961, 1960, 1956, 1955, 1951, 1946, 1945, 1941, 1939, 1936, 1931, 1930, 1925, 1924, 1921
408 WASHBURN AVE S	2017, 2014, 2009, 2004, 2002, 2001, 1999, 1996, 1994, 1993, 1990, 1986, 1981, 1977, 1970, 1967, 1966, 1961, 1960, 1955, 1951, 1946, 1945, 1941, 1939, 1936, 1931, 1930, 1927, 1925, 1924, 1921
409 MAIN ST S	2017, 2014, 2009, 2004, 2002, 2001, 1999, 1996, 1994, 1993, 1990, 1986, 1981, 1977, 1970, 1967, 1966, 1960, 1955, 1951, 1946, 1945, 1941, 1939, 1936, 1931, 1930, 1927, 1925, 1924, 1921
409 MAIN ST S	2017, 2014, 2009, 2004, 2002, 2001, 1999, 1996, 1994, 1993, 1990, 1986, 1981, 1977, 1970, 1966, 1961, 1960, 1956, 1955, 1951, 1946, 1945, 1941, 1939, 1936, 1931, 1930, 1927, 1925, 1924, 1921
410 WASHBURN AVE	2017, 2014, 2009, 2004, 2002, 2001, 1999, 1996, 1994, 1993, 1990, 1986, 1981, 1977, 1970, 1967, 1966, 1961, 1960, 1956, 1955, 1951, 1946, 1945, 1939, 1936, 1931, 1930, 1927, 1925, 1924, 1921
410 WASHBURN AVE	2017, 2014, 2009, 2004, 2002, 2001, 1999, 1996, 1994, 1993, 1990, 1986, 1981, 1977, 1970, 1967, 1966, 1961, 1960, 1956, 1955, 1951, 1946, 1945, 1941, 1936, 1931, 1930, 1927, 1925, 1924, 1921
410 WASHBURN AVE S	2017, 2014, 2009, 2004, 2002, 2001, 1999, 1996, 1994, 1993, 1990, 1986, 1981, 1977, 1970, 1966, 1961, 1960, 1956, 1955, 1951, 1946, 1945, 1941, 1939, 1936, 1931, 1930, 1927, 1925, 1924, 1921
410 WASHBURN AVE S	2017, 2014, 2009, 2004, 2002, 2001, 1999, 1996, 1994, 1993, 1990, 1986, 1981, 1977, 1970, 1967, 1966, 1961, 1960, 1955, 1951, 1946, 1945, 1941, 1939, 1936, 1931, 1930, 1927, 1925, 1924, 1921
410 WASHBURN RD	2017, 2014, 2009, 2004, 2002, 2001, 1999, 1996, 1994, 1993, 1990, 1986, 1981, 1977, 1967, 1966, 1961, 1960, 1956, 1955, 1951, 1946, 1945, 1941, 1939, 1936, 1930, 1927, 1925, 1924, 1921

FINDINGS

Address Researched	Address Not Identified in Research Source
411 BELLE AVE S	2017, 2014, 2009, 2004, 2002, 1999, 1996, 1994, 1993, 1990, 1986, 1981, 1977, 1970, 1967, 1966, 1960, 1956, 1955, 1951, 1946, 1945, 1941, 1939, 1936, 1931, 1930, 1927, 1925, 1924, 1921
411 BELLE AVE S	2017, 2014, 2009, 2004, 2002, 2001, 1999, 1996, 1994, 1993, 1990, 1986, 1981, 1977, 1970, 1966, 1961, 1960, 1956, 1955, 1951, 1946, 1945, 1941, 1939, 1936, 1931, 1930, 1927, 1925, 1924, 1921
411 S BELLE AVE	2017, 2014, 2009, 2004, 2001, 1999, 1996, 1994, 1993, 1990, 1986, 1977, 1970, 1967, 1966, 1961, 1960, 1956, 1955, 1951, 1946, 1945, 1941, 1939, 1936, 1931, 1930, 1927, 1925, 1924, 1921
411 S BELLE AVE	2017, 2002, 2001, 1999, 1996, 1994, 1993, 1990, 1986, 1981, 1977, 1970, 1967, 1966, 1961, 1960, 1956, 1955, 1951, 1946, 1945, 1941, 1939, 1936, 1931, 1930, 1927, 1925, 1924, 1921
411 S BELLE AVE	2017, 2002, 2001, 1999, 1996, 1994, 1993, 1990, 1986, 1981, 1977, 1970, 1967, 1966, 1961, 1960, 1956, 1955, 1951, 1946, 1945, 1941, 1939, 1936, 1931, 1930, 1927, 1925, 1924, 1921
411 S. Belle Avenue	2017, 2014, 2009, 2004, 1999, 1996, 1994, 1993, 1990, 1986, 1977, 1970, 1967, 1966, 1960, 1956, 1955, 1951, 1946, 1945, 1941, 1939, 1936, 1931, 1930, 1927, 1925, 1924, 1921
412 1/2 BELLE AVE S	2017, 2014, 2009, 2004, 2002, 2001, 1999, 1996, 1994, 1993, 1990, 1986, 1981, 1977, 1970, 1966, 1961, 1960, 1956, 1955, 1951, 1946, 1945, 1941, 1939, 1936, 1931, 1930, 1927, 1925, 1924, 1921
412 BELLE AVE	2017, 2014, 2009, 2004, 2002, 2001, 1999, 1996, 1994, 1993, 1990, 1986, 1981, 1977, 1970, 1967, 1966, 1961, 1960, 1956, 1955, 1951, 1946, 1945, 1939, 1936, 1931, 1930, 1927, 1925, 1924, 1921
412 BELLE AVE S	2017, 2014, 2009, 2004, 2002, 1999, 1994, 1993, 1990, 1986, 1981, 1977, 1970, 1967, 1966, 1960, 1955, 1951, 1946, 1945, 1941, 1939, 1936, 1931, 1930, 1927, 1925, 1924, 1921
412 BELLE AVE S	2017, 2014, 2009, 2004, 2002, 2001, 1999, 1996, 1994, 1993, 1990, 1986, 1981, 1977, 1970, 1966, 1961, 1960, 1956, 1955, 1951, 1946, 1945, 1941, 1939, 1936, 1931, 1930, 1927, 1925, 1924, 1921
412 MAIN ST S	2017, 2014, 2009, 2004, 2002, 2001, 1999, 1996, 1994, 1993, 1990, 1986, 1981, 1977, 1970, 1967, 1966, 1960, 1955, 1951, 1946, 1945, 1941, 1939, 1936, 1931, 1930, 1927, 1925, 1924, 1921
412 S BELLE AVE	2017, 2014, 2009, 2004, 2001, 1999, 1996, 1994, 1993, 1990, 1986, 1977, 1970, 1967, 1966, 1961, 1960, 1956, 1955, 1951, 1946, 1945, 1941, 1939, 1936, 1931, 1930, 1927, 1925, 1924, 1921
412 S BELLE AVE	2002, 2001, 1996, 1994, 1993, 1990, 1986, 1981, 1977, 1970, 1967, 1966, 1961, 1960, 1956, 1955, 1951, 1946, 1945, 1941, 1939, 1936, 1931, 1930, 1927, 1925, 1924, 1921
412 WASHBURN AVE	2017, 2014, 2009, 2004, 2002, 2001, 1999, 1996, 1994, 1993, 1990, 1986, 1981, 1977, 1970, 1967, 1966, 1961, 1960, 1956, 1955, 1951, 1946, 1945, 1939, 1936, 1931, 1930, 1927, 1925, 1924, 1921
412 WASHBURN AVE	2017, 2014, 2009, 2004, 2002, 2001, 1999, 1996, 1994, 1993, 1990, 1986, 1981, 1977, 1970, 1967, 1966, 1961, 1960, 1956, 1955, 1951, 1946, 1945, 1941, 1936, 1931, 1930, 1927, 1925, 1924, 1921
412 WASHBURN RD	2017, 2014, 2009, 2004, 2002, 2001, 1999, 1996, 1994, 1993, 1990, 1986, 1981, 1977, 1970, 1967, 1966, 1961, 1960, 1956, 1955, 1951, 1946, 1945, 1941, 1939, 1936, 1930, 1927, 1925, 1924, 1921

FINDINGS

Address Researched	Address Not Identified in Research Source
413 BELLE AVE	2017, 2014, 2009, 2004, 2002, 2001, 1999, 1996, 1994, 1993, 1990, 1986, 1981, 1977, 1970, 1967, 1966, 1961, 1960, 1956, 1955, 1951, 1946, 1945, 1939, 1936, 1931, 1930, 1927, 1925, 1924, 1921
413 BELLE AVE S	2017, 2014, 2009, 2004, 2002, 1999, 1996, 1994, 1993, 1990, 1986, 1981, 1977, 1970, 1967, 1966, 1960, 1955, 1951, 1946, 1945, 1941, 1939, 1936, 1931, 1930, 1927, 1925, 1924, 1921
413 BELLE AVE S	2017, 2014, 2009, 2004, 2002, 2001, 1999, 1996, 1994, 1993, 1990, 1986, 1981, 1977, 1970, 1966, 1961, 1960, 1956, 1955, 1951, 1946, 1945, 1941, 1939, 1936, 1931, 1930, 1927, 1925, 1924, 1921
413 MAIN ST S	2017, 2014, 2009, 2004, 2002, 2001, 1999, 1996, 1994, 1993, 1990, 1986, 1981, 1977, 1970, 1966, 1961, 1960, 1956, 1955, 1951, 1946, 1945, 1941, 1939, 1936, 1931, 1930, 1927, 1925, 1924, 1921
413 MAIN ST S	2017, 2014, 2009, 2004, 2002, 2001, 1999, 1996, 1994, 1993, 1990, 1986, 1981, 1977, 1970, 1967, 1966, 1960, 1955, 1951, 1946, 1945, 1941, 1939, 1936, 1931, 1930, 1927, 1925, 1924, 1921
413 S BELLE AVE	2017, 2009, 2002, 2001, 1999, 1996, 1994, 1993, 1990, 1986, 1981, 1977, 1970, 1967, 1966, 1961, 1960, 1956, 1955, 1951, 1946, 1945, 1941, 1939, 1936, 1931, 1930, 1927, 1925, 1924, 1921
413 S BELLE AVE	2017, 2014, 2009, 2004, 2002, 2001, 1999, 1996, 1994, 1993, 1990, 1986, 1970, 1967, 1966, 1961, 1960, 1956, 1955, 1951, 1946, 1945, 1941, 1939, 1936, 1931, 1930, 1927, 1925, 1924, 1921
414 MAIN ST S	2017, 2014, 2009, 2004, 2002, 2001, 1999, 1996, 1994, 1993, 1990, 1986, 1981, 1977, 1970, 1967, 1966, 1961, 1960, 1955, 1951, 1946, 1945, 1941, 1939, 1936, 1931, 1930, 1927, 1925, 1924, 1921
414 S MAIN ST	2017, 2014, 2009, 2004, 2002, 1999, 1996, 1994, 1993, 1990, 1986, 1977, 1970, 1967, 1966, 1961, 1960, 1956, 1955, 1951, 1946, 1945, 1941, 1939, 1936, 1931, 1930, 1927, 1925, 1924, 1921
414 WASHBURN AVE	2017, 2014, 2009, 2004, 2002, 2001, 1999, 1996, 1994, 1993, 1990, 1986, 1981, 1977, 1970, 1967, 1966, 1961, 1960, 1956, 1955, 1951, 1946, 1945, 1939, 1936, 1931, 1930, 1927, 1925, 1921
414 WASHBURN AVE	2017, 2014, 2009, 2004, 2002, 2001, 1999, 1996, 1994, 1993, 1990, 1986, 1981, 1977, 1970, 1967, 1966, 1961, 1960, 1956, 1955, 1951, 1946, 1945, 1941, 1936, 1931, 1930, 1925, 1924, 1921
414 WASHBURN AVE S	2017, 2014, 2009, 2004, 2002, 2001, 1999, 1996, 1994, 1993, 1990, 1986, 1981, 1977, 1970, 1966, 1961, 1960, 1956, 1955, 1951, 1946, 1945, 1941, 1939, 1936, 1931, 1930, 1927, 1925, 1924, 1921
414 WASHBURN AVE S	2017, 2014, 2009, 2004, 2002, 2001, 1999, 1996, 1994, 1993, 1990, 1986, 1981, 1977, 1970, 1967, 1966, 1961, 1960, 1955, 1951, 1946, 1945, 1941, 1939, 1936, 1931, 1930, 1927, 1925, 1924, 1921
414 WASHBURN RD	2017, 2014, 2009, 2004, 2002, 2001, 1999, 1996, 1994, 1993, 1990, 1986, 1981, 1977, 1967, 1966, 1961, 1960, 1956, 1955, 1951, 1946, 1945, 1941, 1939, 1936, 1931, 1930, 1927, 1925, 1924, 1921
415 BELLE AVE	2017, 2014, 2009, 2004, 2002, 2001, 1999, 1996, 1994, 1993, 1990, 1986, 1981, 1977, 1970, 1967, 1966, 1961, 1960, 1956, 1955, 1951, 1946, 1945, 1939, 1936, 1931, 1930, 1927, 1925, 1924, 1921
415 CORONA MALL	2017, 2014, 2009, 2004, 2002, 1999, 1996, 1994, 1993, 1990, 1986, 1981, 1977, 1970, 1967, 1966, 1961, 1960, 1956, 1955, 1951, 1946, 1945, 1941, 1939, 1936, 1931, 1930, 1927, 1925, 1924, 1921

FINDINGS

Address Researched	Address Not Identified in Research Source
415 MAIN ST S	2017, 2014, 2009, 2004, 2002, 2001, 1999, 1996, 1994, 1993, 1990, 1986, 1981, 1977, 1970, 1967, 1966, 1961, 1960, 1955, 1951, 1946, 1945, 1941, 1939, 1936, 1931, 1930, 1927, 1925, 1924, 1921
415 MAIN ST S	2017, 2014, 2009, 2004, 2002, 2001, 1999, 1996, 1994, 1993, 1990, 1986, 1981, 1977, 1970, 1966, 1961, 1960, 1956, 1955, 1951, 1946, 1945, 1941, 1939, 1936, 1931, 1930, 1927, 1925, 1924, 1921
415 S BELLE AVE	2017, 2014, 2009, 2004, 2002, 2001, 1996, 1994, 1993, 1990, 1986, 1981, 1977, 1970, 1967, 1966, 1961, 1960, 1956, 1955, 1951, 1946, 1945, 1941, 1939, 1936, 1931, 1930, 1927, 1925, 1924, 1921
416 BELLE AVE	2017, 2014, 2009, 2004, 2002, 2001, 1999, 1996, 1994, 1993, 1990, 1986, 1981, 1977, 1970, 1967, 1966, 1961, 1960, 1956, 1955, 1951, 1946, 1945, 1939, 1936, 1931, 1930, 1927, 1925, 1924, 1921
416 BELLE AVE S	2017, 2014, 2009, 2004, 2002, 1999, 1996, 1994, 1993, 1990, 1986, 1981, 1977, 1970, 1967, 1966, 1960, 1955, 1951, 1946, 1945, 1941, 1939, 1936, 1931, 1930, 1927, 1925, 1924, 1921
416 BELLE AVE S	2017, 2014, 2009, 2004, 2002, 2001, 1999, 1996, 1994, 1993, 1990, 1986, 1981, 1977, 1970, 1966, 1961, 1960, 1956, 1955, 1951, 1946, 1945, 1941, 1939, 1936, 1931, 1930, 1927, 1925, 1924, 1921
416 MAIN ST S	2017, 2014, 2009, 2004, 2002, 2001, 1999, 1996, 1994, 1993, 1990, 1986, 1981, 1977, 1970, 1966, 1961, 1960, 1956, 1955, 1951, 1946, 1945, 1941, 1939, 1936, 1931, 1930, 1927, 1925, 1924, 1921
416 MAIN ST S	2017, 2014, 2009, 2004, 2002, 2001, 1999, 1996, 1994, 1993, 1990, 1986, 1981, 1977, 1970, 1967, 1966, 1960, 1956, 1955, 1951, 1946, 1945, 1941, 1939, 1936, 1931, 1930, 1927, 1925, 1924, 1921
416 S BELLE AVE	2017, 2014, 2009, 2004, 2001, 1999, 1996, 1994, 1993, 1990, 1986, 1981, 1977, 1970, 1967, 1966, 1961, 1960, 1956, 1955, 1951, 1946, 1945, 1941, 1939, 1936, 1931, 1930, 1927, 1925, 1924, 1921
416 S BELLE AVE	2004, 2002, 2001, 1996, 1994, 1993, 1990, 1986, 1981, 1977, 1970, 1967, 1966, 1961, 1960, 1956, 1955, 1951, 1946, 1945, 1941, 1939, 1936, 1931, 1930, 1927, 1925, 1924, 1921
416 WASHBURN AVE S	2017, 2014, 2009, 2004, 2002, 2001, 1999, 1996, 1994, 1993, 1990, 1986, 1981, 1977, 1970, 1966, 1961, 1960, 1956, 1955, 1951, 1946, 1945, 1941, 1939, 1936, 1931, 1930, 1927, 1925, 1924, 1921
416 WASHBURN RD	2017, 2014, 2009, 2004, 2002, 2001, 1999, 1996, 1994, 1993, 1990, 1986, 1981, 1977, 1967, 1966, 1961, 1960, 1956, 1955, 1951, 1946, 1945, 1941, 1939, 1936, 1931, 1930, 1927, 1925, 1924, 1921
417 BELLE AVE S	2017, 2014, 2009, 2004, 2002, 1999, 1994, 1993, 1990, 1986, 1981, 1977, 1970, 1967, 1966, 1960, 1955, 1951, 1946, 1945, 1941, 1939, 1936, 1931, 1930, 1927, 1925, 1924, 1921
417 MAIN ST S	2017, 2014, 2009, 2004, 2002, 2001, 1999, 1996, 1994, 1993, 1990, 1986, 1981, 1977, 1970, 1967, 1966, 1960, 1955, 1951, 1946, 1945, 1941, 1939, 1936, 1931, 1930, 1927, 1925, 1924, 1921
417 MAIN ST S	2017, 2014, 2009, 2004, 2002, 2001, 1999, 1996, 1994, 1993, 1990, 1986, 1981, 1977, 1970, 1966, 1961, 1960, 1956, 1955, 1951, 1946, 1945, 1941, 1939, 1936, 1931, 1930, 1927, 1925, 1924, 1921
417 S BELLE AVE	2017, 2014, 2009, 2004, 2001, 1999, 1996, 1994, 1993, 1990, 1986, 1970, 1967, 1966, 1961, 1960, 1956, 1955, 1951, 1946, 1945, 1941, 1939, 1936, 1931, 1930, 1927, 1925, 1924, 1921

FINDINGS

Address Researched	Address Not Identified in Research Source
417 S BELLE AVE	2017, 2009, 2002, 2001, 1999, 1996, 1993, 1990, 1986, 1981, 1977, 1970, 1967, 1966, 1961, 1960, 1956, 1955, 1951, 1946, 1945, 1941, 1939, 1936, 1931, 1930, 1927, 1925, 1924, 1921
417 WASHBURN AVE	2017, 2014, 2009, 2004, 2002, 2001, 1999, 1996, 1994, 1993, 1990, 1986, 1981, 1977, 1970, 1967, 1966, 1961, 1960, 1956, 1955, 1951, 1946, 1945, 1939, 1936, 1931, 1930, 1927, 1925, 1921
417 WASHBURN AVE	2017, 2014, 2009, 2004, 2002, 2001, 1999, 1996, 1994, 1993, 1990, 1986, 1981, 1977, 1970, 1967, 1966, 1961, 1960, 1956, 1955, 1951, 1946, 1945, 1941, 1936, 1931, 1930, 1925, 1924, 1921
417 WASHBURN AVE S	2017, 2014, 2009, 2004, 2002, 2001, 1999, 1996, 1994, 1993, 1990, 1986, 1981, 1977, 1970, 1966, 1961, 1960, 1956, 1955, 1951, 1946, 1945, 1941, 1939, 1936, 1931, 1930, 1927, 1925, 1924, 1921
417 WASHBURN AVE S	2017, 2014, 2009, 2004, 2002, 2001, 1999, 1996, 1994, 1993, 1990, 1986, 1981, 1977, 1970, 1967, 1966, 1961, 1960, 1955, 1951, 1946, 1945, 1941, 1939, 1936, 1931, 1930, 1927, 1925, 1924, 1921
417 WASHBURN RD	2017, 2014, 2009, 2004, 2002, 2001, 1999, 1996, 1994, 1993, 1990, 1986, 1981, 1977, 1970, 1967, 1966, 1961, 1960, 1956, 1955, 1951, 1946, 1945, 1941, 1939, 1936, 1930, 1927, 1925, 1924, 1921
418 MAIN ST S	2017, 2014, 2009, 2004, 2002, 2001, 1999, 1996, 1994, 1993, 1990, 1986, 1981, 1977, 1970, 1967, 1966, 1961, 1960, 1955, 1951, 1946, 1945, 1941, 1939, 1936, 1931, 1930, 1927, 1925, 1924, 1921
419 MAIN ST S	2017, 2014, 2009, 2004, 2002, 2001, 1999, 1996, 1994, 1993, 1990, 1986, 1981, 1977, 1970, 1967, 1966, 1960, 1955, 1951, 1946, 1945, 1941, 1939, 1936, 1931, 1930, 1927, 1925, 1924, 1921
419 MAIN ST S	2017, 2014, 2009, 2004, 2002, 2001, 1999, 1996, 1994, 1993, 1990, 1986, 1981, 1977, 1970, 1966, 1961, 1960, 1956, 1955, 1951, 1946, 1945, 1941, 1939, 1936, 1931, 1930, 1927, 1925, 1924, 1921
419 WASHBURN AVE	2017, 2014, 2009, 2004, 2002, 2001, 1999, 1996, 1994, 1993, 1990, 1986, 1981, 1977, 1970, 1967, 1966, 1961, 1960, 1956, 1955, 1951, 1946, 1945, 1939, 1936, 1931, 1930, 1927, 1925, 1924, 1921
419 WASHBURN AVE S	2017, 2014, 2009, 2004, 2002, 2001, 1999, 1996, 1994, 1993, 1990, 1986, 1981, 1977, 1970, 1967, 1966, 1961, 1960, 1955, 1951, 1946, 1945, 1941, 1939, 1936, 1931, 1930, 1927, 1925, 1924, 1921
419 WASHBURN AVE S	2017, 2014, 2009, 2004, 2002, 2001, 1999, 1996, 1994, 1993, 1990, 1986, 1981, 1977, 1970, 1966, 1961, 1960, 1956, 1955, 1951, 1946, 1945, 1941, 1939, 1936, 1931, 1930, 1927, 1925, 1924, 1921
420 BELLE AVE	2017, 2014, 2009, 2004, 2002, 2001, 1999, 1996, 1994, 1993, 1990, 1986, 1981, 1977, 1970, 1967, 1966, 1961, 1960, 1956, 1955, 1951, 1946, 1945, 1939, 1936, 1931, 1930, 1927, 1925, 1924, 1921
420 BELLE AVE S	2017, 2014, 2009, 2004, 2002, 1999, 1996, 1994, 1993, 1986, 1981, 1977, 1970, 1967, 1966, 1960, 1955, 1951, 1946, 1945, 1941, 1939, 1936, 1931, 1930, 1927, 1925, 1924, 1921
420 MAIN ST S	2017, 2014, 2009, 2004, 2002, 2001, 1999, 1996, 1994, 1993, 1990, 1986, 1981, 1977, 1970, 1967, 1966, 1961, 1960, 1955, 1951, 1946, 1945, 1941, 1939, 1936, 1931, 1930, 1927, 1925, 1924, 1921
420 MAIN ST S	2017, 2014, 2009, 2004, 2002, 2001, 1999, 1996, 1994, 1993, 1990, 1986, 1981, 1977, 1970, 1966, 1961, 1960, 1956, 1955, 1951, 1946, 1945, 1941, 1939, 1936, 1931, 1930, 1927, 1925, 1924, 1921

FINDINGS

Address Researched	Address Not Identified in Research Source
420 S BELLE AVE	2017, 2014, 2009, 2004, 2001, 1999, 1996, 1994, 1990, 1986, 1970, 1967, 1966, 1961, 1960, 1956, 1955, 1951, 1946, 1945, 1941, 1939, 1936, 1931, 1930, 1927, 1925, 1924, 1921
420 S BELLE AVE	2017, 2014, 2009, 2002, 2001, 1999, 1996, 1993, 1990, 1986, 1981, 1977, 1970, 1967, 1966, 1961, 1960, 1956, 1955, 1951, 1946, 1945, 1941, 1939, 1936, 1931, 1930, 1927, 1925, 1924, 1921
421 BELLE AVE S	2017, 2014, 2009, 2004, 2002, 1999, 1996, 1994, 1993, 1990, 1986, 1981, 1977, 1970, 1967, 1966, 1960, 1956, 1955, 1951, 1946, 1945, 1941, 1939, 1936, 1931, 1930, 1927, 1925, 1924, 1921
421 BELLE AVE S	2017, 2014, 2009, 2004, 2002, 2001, 1999, 1996, 1994, 1993, 1990, 1986, 1981, 1977, 1970, 1966, 1961, 1960, 1956, 1955, 1951, 1946, 1945, 1941, 1939, 1936, 1931, 1930, 1927, 1925, 1924, 1921
421 MAIN ST S	2017, 2014, 2009, 2004, 2002, 2001, 1999, 1996, 1994, 1993, 1990, 1986, 1981, 1977, 1970, 1966, 1961, 1960, 1956, 1955, 1951, 1946, 1945, 1941, 1939, 1936, 1931, 1930, 1927, 1925, 1924, 1921
421 MAIN ST S	2017, 2014, 2009, 2004, 2002, 2001, 1999, 1996, 1994, 1993, 1990, 1986, 1981, 1977, 1970, 1967, 1966, 1960, 1955, 1951, 1946, 1945, 1941, 1939, 1936, 1931, 1930, 1927, 1925, 1924, 1921
421 S BELLE AVE	2017, 2014, 2009, 2004, 2001, 1999, 1996, 1994, 1993, 1990, 1986, 1970, 1967, 1966, 1961, 1960, 1956, 1955, 1951, 1946, 1945, 1941, 1939, 1936, 1931, 1930, 1927, 1925, 1924, 1921
421 S BELLE AVE	2017, 2009, 2002, 2001, 1999, 1996, 1994, 1993, 1990, 1986, 1981, 1977, 1970, 1967, 1966, 1961, 1960, 1956, 1955, 1951, 1946, 1945, 1941, 1939, 1936, 1931, 1930, 1927, 1925, 1924, 1921
422 CORONA MALL	2017, 2002, 2001, 1999, 1996, 1993, 1990, 1986, 1981, 1977, 1970, 1967, 1966, 1961, 1960, 1956, 1955, 1951, 1946, 1945, 1941, 1939, 1936, 1931, 1930, 1927, 1925, 1924, 1921
422 CORONA MALL	2017, 2014, 2009, 2004, 2002, 1999, 1996, 1994, 1993, 1990, 1986, 1981, 1977, 1970, 1967, 1966, 1961, 1960, 1956, 1955, 1951, 1946, 1945, 1941, 1939, 1936, 1931, 1930, 1927, 1925, 1924, 1921
422 CORONA MALL S	2017, 2014, 2009, 2004, 2002, 2001, 1999, 1994, 1993, 1986, 1981, 1977, 1970, 1967, 1966, 1961, 1960, 1956, 1955, 1951, 1946, 1945, 1941, 1939, 1936, 1931, 1930, 1927, 1925, 1924, 1921
422 MAIN ST S	2017, 2014, 2009, 2004, 2002, 2001, 1999, 1996, 1994, 1993, 1990, 1986, 1981, 1977, 1970, 1967, 1966, 1960, 1955, 1951, 1946, 1945, 1941, 1939, 1936, 1931, 1930, 1927, 1925, 1924, 1921
422 MAIN ST S	2017, 2014, 2009, 2004, 2002, 2001, 1999, 1996, 1994, 1993, 1990, 1986, 1981, 1977, 1970, 1966, 1961, 1960, 1956, 1955, 1951, 1946, 1945, 1941, 1939, 1936, 1931, 1930, 1927, 1925, 1924, 1921
422 S CORONA MALL	2017, 2014, 2009, 2004, 2002, 2001, 1999, 1996, 1994, 1990, 1986, 1977, 1970, 1967, 1966, 1961, 1960, 1956, 1955, 1951, 1946, 1945, 1941, 1939, 1936, 1931, 1930, 1927, 1925, 1924, 1921
422 WASHBURN AVE	2017, 2014, 2009, 2004, 2002, 2001, 1999, 1996, 1994, 1993, 1990, 1986, 1981, 1977, 1970, 1967, 1966, 1961, 1960, 1956, 1955, 1951, 1946, 1945, 1939, 1936, 1931, 1930, 1927, 1925, 1921
422 WASHBURN AVE	2017, 2014, 2009, 2004, 2002, 2001, 1999, 1996, 1994, 1993, 1990, 1986, 1981, 1977, 1970, 1967, 1966, 1961, 1960, 1956, 1955, 1951, 1946, 1945, 1941, 1936, 1931, 1930, 1925, 1924, 1921

FINDINGS

Address Researched	Address Not Identified in Research Source
423 BELLE AVE S	2017, 2014, 2009, 2004, 2002, 2001, 1999, 1996, 1994, 1993, 1990, 1986, 1981, 1977, 1970, 1966, 1961, 1960, 1956, 1955, 1951, 1946, 1945, 1941, 1939, 1936, 1931, 1930, 1927, 1925, 1924, 1921
423 BELLE AVE S	2017, 2014, 2009, 2004, 2002, 1999, 1994, 1993, 1986, 1981, 1977, 1970, 1967, 1966, 1960, 1955, 1951, 1946, 1945, 1941, 1939, 1936, 1931, 1930, 1927, 1925, 1924, 1921
423 MAIN ST S	2017, 2014, 2009, 2004, 2002, 2001, 1999, 1996, 1994, 1993, 1990, 1986, 1981, 1977, 1970, 1967, 1966, 1961, 1960, 1955, 1951, 1946, 1945, 1941, 1939, 1936, 1931, 1930, 1927, 1925, 1924, 1921
423 MAIN ST S	2017, 2014, 2009, 2004, 2002, 2001, 1999, 1996, 1994, 1993, 1990, 1986, 1981, 1977, 1970, 1966, 1961, 1960, 1956, 1955, 1951, 1946, 1945, 1941, 1939, 1936, 1931, 1930, 1927, 1925, 1924, 1921
423 S BELLE AVE	2017, 2014, 2009, 2004, 2002, 2001, 1999, 1996, 1994, 1990, 1986, 1981, 1970, 1967, 1966, 1961, 1960, 1956, 1955, 1951, 1946, 1945, 1941, 1939, 1936, 1931, 1930, 1927, 1925, 1924, 1921
423 S BELLE AVE	2017, 2002, 2001, 1996, 1993, 1990, 1986, 1981, 1977, 1970, 1967, 1966, 1961, 1960, 1956, 1955, 1951, 1946, 1945, 1941, 1939, 1936, 1931, 1930, 1927, 1925, 1924, 1921
424 BELLE AVE	2017, 2014, 2009, 2004, 2002, 2001, 1999, 1996, 1994, 1993, 1990, 1986, 1981, 1977, 1970, 1967, 1966, 1961, 1960, 1956, 1955, 1951, 1946, 1945, 1939, 1936, 1931, 1930, 1927, 1925, 1924, 1921
424 BELLE AVE S	2017, 2014, 2009, 2004, 2002, 1999, 1994, 1993, 1990, 1986, 1981, 1977, 1970, 1967, 1966, 1960, 1955, 1951, 1946, 1945, 1941, 1939, 1936, 1931, 1930, 1927, 1925, 1924, 1921
424 BELLE AVE S	2017, 2014, 2009, 2004, 2002, 2001, 1999, 1996, 1994, 1993, 1990, 1986, 1981, 1977, 1970, 1966, 1961, 1960, 1956, 1955, 1951, 1946, 1945, 1941, 1939, 1936, 1931, 1930, 1927, 1925, 1924, 1921
424 CORONA MALL	2017, 2014, 2009, 2004, 2002, 1999, 1996, 1994, 1993, 1990, 1986, 1981, 1977, 1970, 1967, 1966, 1961, 1960, 1956, 1955, 1951, 1946, 1945, 1941, 1939, 1936, 1931, 1930, 1927, 1925, 1924, 1921
424 MAIN ST S	2017, 2014, 2009, 2004, 2002, 2001, 1999, 1996, 1994, 1993, 1990, 1986, 1981, 1977, 1970, 1967, 1966, 1960, 1955, 1951, 1946, 1945, 1941, 1939, 1936, 1931, 1930, 1927, 1925, 1924, 1921
424 MAIN ST S	2017, 2014, 2009, 2004, 2002, 2001, 1999, 1996, 1994, 1993, 1990, 1986, 1981, 1977, 1970, 1966, 1961, 1960, 1956, 1955, 1951, 1946, 1945, 1941, 1939, 1936, 1931, 1930, 1927, 1925, 1924, 1921
424 S BELLE AVE	2017, 2014, 2009, 2004, 2001, 1999, 1996, 1994, 1990, 1986, 1981, 1977, 1970, 1967, 1966, 1961, 1960, 1956, 1955, 1951, 1946, 1945, 1941, 1939, 1936, 1931, 1930, 1927, 1925, 1924, 1921
424 S BELLE AVE	2002, 2001, 1996, 1994, 1993, 1990, 1986, 1981, 1977, 1970, 1967, 1966, 1961, 1960, 1956, 1955, 1951, 1946, 1945, 1941, 1939, 1936, 1931, 1930, 1927, 1925, 1924, 1921
424 S MAIN ST	2017, 2014, 2009, 2004, 2002, 1999, 1996, 1994, 1993, 1990, 1986, 1981, 1977, 1970, 1967, 1966, 1961, 1960, 1956, 1955, 1951, 1946, 1945, 1941, 1939, 1936, 1931, 1930, 1927, 1925, 1924, 1921
424 WASHBURN AVE S	2017, 2014, 2009, 2004, 2002, 2001, 1999, 1996, 1994, 1993, 1990, 1986, 1981, 1977, 1970, 1967, 1966, 1961, 1960, 1955, 1951, 1946, 1945, 1941, 1939, 1936, 1931, 1930, 1927, 1925, 1924, 1921

FINDINGS

Address Researched	Address Not Identified in Research Source
425 CORONA MALL	2017, 2014, 2009, 2004, 2002, 1999, 1996, 1994, 1993, 1990, 1986, 1981, 1977, 1970, 1967, 1966, 1961, 1960, 1956, 1955, 1951, 1946, 1945, 1941, 1939, 1936, 1931, 1930, 1927, 1925, 1924, 1921
425 CORONA MALL	2014, 2002, 2001, 1996, 1994, 1993, 1990, 1986, 1981, 1977, 1970, 1967, 1966, 1961, 1960, 1956, 1955, 1951, 1946, 1945, 1941, 1939, 1936, 1931, 1930, 1927, 1925, 1924, 1921
425 CORONA MALL S	2017, 2014, 2009, 2004, 2001, 1999, 1996, 1994, 1993, 1990, 1986, 1981, 1977, 1970, 1967, 1966, 1961, 1960, 1956, 1955, 1951, 1946, 1945, 1941, 1939, 1936, 1931, 1930, 1927, 1925, 1924, 1921
425 S CORONA MALL	2017, 2014, 2009, 2004, 2002, 2001, 1999, 1996, 1994, 1990, 1986, 1981, 1977, 1970, 1967, 1966, 1961, 1960, 1956, 1955, 1951, 1946, 1945, 1941, 1939, 1936, 1931, 1930, 1927, 1925, 1924, 1921
426 S CORONA MALL	2017, 2014, 2009, 2004, 2002, 2001, 1999, 1996, 1994, 1993, 1990, 1986, 1977, 1970, 1967, 1966, 1961, 1960, 1956, 1955, 1951, 1946, 1945, 1941, 1939, 1936, 1931, 1930, 1927, 1925, 1924, 1921
427 CORONA MALL	2009, 2002, 2001, 1999, 1996, 1993, 1990, 1986, 1981, 1977, 1970, 1967, 1966, 1961, 1960, 1956, 1955, 1951, 1946, 1945, 1941, 1939, 1936, 1931, 1930, 1927, 1925, 1924, 1921
427 MAIN S	2017, 2014, 2009, 2004, 2002, 2001, 1999, 1996, 1994, 1993, 1986, 1981, 1977, 1970, 1967, 1966, 1961, 1960, 1956, 1955, 1951, 1946, 1945, 1941, 1939, 1936, 1931, 1930, 1927, 1925, 1924, 1921
427 MAIN ST S	2017, 2014, 2009, 2004, 2002, 2001, 1999, 1994, 1993, 1990, 1986, 1981, 1977, 1970, 1967, 1966, 1961, 1960, 1956, 1955, 1951, 1946, 1945, 1941, 1939, 1936, 1931, 1930, 1927, 1925, 1924, 1921
427 S MAIN ST	2017, 2014, 2009, 2004, 1999, 1996, 1994, 1993, 1990, 1986, 1981, 1977, 1970, 1967, 1966, 1961, 1960, 1956, 1955, 1951, 1946, 1945, 1941, 1939, 1936, 1931, 1930, 1927, 1925, 1924, 1921
427 S MAIN ST	2017, 2014, 2009, 2004, 2002, 2001, 1996, 1994, 1993, 1990, 1986, 1981, 1977, 1970, 1967, 1966, 1961, 1960, 1956, 1955, 1951, 1946, 1945, 1941, 1939, 1936, 1931, 1930, 1927, 1925, 1924, 1921
442 CORONA MALL	2017, 2014, 2009, 2002, 2001, 1996, 1993, 1990, 1986, 1981, 1977, 1970, 1967, 1966, 1961, 1960, 1956, 1955, 1951, 1946, 1945, 1941, 1939, 1936, 1931, 1930, 1927, 1925, 1924, 1921
442 CORONA MALL	2017, 2014, 2009, 2004, 2002, 1999, 1996, 1994, 1993, 1990, 1986, 1981, 1977, 1970, 1967, 1966, 1961, 1960, 1956, 1955, 1951, 1946, 1945, 1941, 1939, 1936, 1931, 1930, 1927, 1925, 1924, 1921
442 CORONA MALL S	2017, 2014, 2009, 2004, 2001, 1999, 1994, 1993, 1986, 1981, 1977, 1970, 1967, 1966, 1961, 1960, 1956, 1955, 1951, 1946, 1945, 1941, 1939, 1936, 1931, 1930, 1927, 1925, 1924, 1921
442 S CORONA MALL	2017, 2014, 2009, 2004, 2002, 2001, 1999, 1996, 1994, 1990, 1986, 1977, 1970, 1967, 1966, 1961, 1960, 1956, 1955, 1951, 1946, 1945, 1941, 1939, 1936, 1931, 1930, 1927, 1925, 1924, 1921
444 CORONA MALL	2017, 2014, 2009, 2004, 2002, 1999, 1996, 1994, 1993, 1990, 1986, 1981, 1977, 1970, 1967, 1966, 1961, 1960, 1956, 1955, 1951, 1946, 1945, 1941, 1939, 1936, 1931, 1930, 1927, 1925, 1924, 1921
444 CORONA MALL	2009, 2002, 2001, 1999, 1996, 1993, 1990, 1986, 1981, 1977, 1970, 1967, 1966, 1961, 1960, 1956, 1955, 1951, 1946, 1945, 1941, 1939, 1936, 1931, 1930, 1927, 1925, 1924, 1921

FINDINGS

Address Researched	Address Not Identified in Research Source
444 CORONA MALL S	2017, 2014, 2009, 2004, 2002, 2001, 1999, 1996, 1994, 1993, 1986, 1981, 1977, 1970, 1967, 1966, 1961, 1960, 1956, 1955, 1951, 1946, 1945, 1941, 1939, 1936, 1931, 1930, 1927, 1925, 1924, 1921
444 S CORONA MALL	2017, 2014, 2009, 2004, 2002, 2001, 1999, 1996, 1994, 1990, 1986, 1981, 1977, 1970, 1967, 1966, 1961, 1960, 1956, 1955, 1951, 1946, 1945, 1941, 1939, 1936, 1931, 1930, 1927, 1925, 1924, 1921
447 CORONA MALL	2002, 2001, 1999, 1996, 1994, 1993, 1990, 1986, 1981, 1977, 1970, 1967, 1966, 1961, 1960, 1956, 1955, 1951, 1946, 1945, 1941, 1939, 1936, 1931, 1930, 1927, 1925, 1924, 1921
447 MAIN S	2017, 2014, 2009, 2004, 2002, 2001, 1999, 1996, 1994, 1993, 1986, 1981, 1977, 1970, 1967, 1966, 1961, 1960, 1956, 1955, 1951, 1946, 1945, 1941, 1939, 1936, 1931, 1930, 1927, 1925, 1924, 1921
447 MAIN ST S	2017, 2014, 2009, 2004, 2002, 2001, 1999, 1994, 1993, 1990, 1986, 1981, 1977, 1970, 1967, 1966, 1961, 1960, 1956, 1955, 1951, 1946, 1945, 1941, 1939, 1936, 1931, 1930, 1927, 1925, 1924, 1921
447 S MAIN ST	2017, 2014, 2009, 2004, 1999, 1996, 1994, 1993, 1990, 1986, 1981, 1977, 1970, 1967, 1966, 1961, 1960, 1956, 1955, 1951, 1946, 1945, 1941, 1939, 1936, 1931, 1930, 1927, 1925, 1924, 1921
447 S MAIN ST	2017, 2014, 2009, 2004, 2002, 2001, 1996, 1993, 1990, 1986, 1981, 1977, 1970, 1967, 1966, 1961, 1960, 1956, 1955, 1951, 1946, 1945, 1941, 1939, 1936, 1931, 1930, 1927, 1925, 1924, 1921
450 MAIN S	2017, 2014, 2009, 2004, 2002, 2001, 1999, 1996, 1994, 1993, 1986, 1981, 1977, 1970, 1967, 1966, 1961, 1960, 1956, 1955, 1951, 1946, 1945, 1941, 1939, 1936, 1931, 1930, 1927, 1925, 1924, 1921
450 MAIN ST S	2017, 2014, 2009, 2004, 2002, 2001, 1999, 1994, 1993, 1990, 1986, 1981, 1977, 1970, 1967, 1966, 1961, 1960, 1956, 1955, 1951, 1946, 1945, 1941, 1939, 1936, 1931, 1930, 1927, 1925, 1924, 1921
450 S MAIN ST	2017, 2014, 2009, 2004, 1999, 1996, 1994, 1990, 1986, 1981, 1977, 1970, 1967, 1966, 1961, 1960, 1956, 1955, 1951, 1946, 1945, 1941, 1939, 1936, 1931, 1930, 1927, 1925, 1924, 1921
450 S MAIN ST	2002, 2001, 1996, 1993, 1990, 1986, 1981, 1977, 1970, 1967, 1966, 1961, 1960, 1956, 1955, 1951, 1946, 1945, 1941, 1939, 1936, 1931, 1930, 1927, 1925, 1924, 1921
455 S MAIN ST	2017, 2014, 2009, 2004, 2002, 2001, 1996, 1994, 1993, 1990, 1986, 1981, 1977, 1970, 1967, 1966, 1961, 1960, 1956, 1955, 1951, 1946, 1945, 1941, 1939, 1936, 1931, 1930, 1927, 1925, 1924, 1921
462 CORONA MALL	2002, 2001, 1996, 1993, 1990, 1986, 1981, 1977, 1970, 1967, 1966, 1961, 1960, 1956, 1955, 1951, 1946, 1945, 1941, 1939, 1936, 1931, 1930, 1927, 1925, 1924, 1921
462 CORONA MALL	2017, 2014, 2009, 2004, 2002, 1999, 1996, 1994, 1993, 1990, 1986, 1981, 1977, 1970, 1967, 1966, 1961, 1960, 1956, 1955, 1951, 1946, 1945, 1941, 1939, 1936, 1931, 1930, 1927, 1925, 1924, 1921
462 CORONA MALL S	2017, 2014, 2009, 2004, 2001, 1999, 1996, 1994, 1993, 1986, 1981, 1977, 1970, 1967, 1966, 1961, 1960, 1956, 1955, 1951, 1946, 1945, 1941, 1939, 1936, 1931, 1930, 1927, 1925, 1924, 1921
462 S CORONA MALL	2017, 2014, 2009, 2004, 2002, 2001, 1999, 1996, 1994, 1990, 1986, 1977, 1967, 1966, 1961, 1960, 1956, 1955, 1951, 1946, 1945, 1941, 1939, 1936, 1931, 1930, 1927, 1925, 1924, 1921

FINDINGS

Address Researched	Address Not Identified in Research Source
464 CORONA MALL	2017, 2014, 2009, 2004, 2002, 1999, 1996, 1994, 1993, 1990, 1986, 1981, 1977, 1970, 1967, 1966, 1961, 1960, 1956, 1955, 1951, 1946, 1945, 1941, 1939, 1936, 1931, 1930, 1927, 1925, 1924, 1921
464 CORONA MALL	2002, 2001, 1996, 1993, 1990, 1986, 1981, 1977, 1970, 1967, 1966, 1961, 1960, 1956, 1955, 1951, 1946, 1945, 1941, 1939, 1936, 1931, 1930, 1927, 1925, 1924, 1921
464 CORONA MALL S	2017, 2014, 2009, 2004, 2001, 1999, 1994, 1993, 1986, 1981, 1977, 1970, 1967, 1966, 1961, 1960, 1956, 1955, 1951, 1946, 1945, 1941, 1939, 1936, 1931, 1930, 1927, 1925, 1924, 1921
465 CORONA MALL	2017, 2014, 2009, 2002, 2001, 1999, 1996, 1994, 1993, 1990, 1986, 1981, 1977, 1970, 1967, 1966, 1961, 1960, 1956, 1955, 1951, 1946, 1945, 1941, 1939, 1936, 1931, 1930, 1927, 1925, 1924, 1921
465 CORONA MALL S	2017, 2014, 2009, 2004, 2001, 1999, 1996, 1994, 1993, 1990, 1986, 1981, 1977, 1970, 1967, 1966, 1961, 1960, 1956, 1955, 1951, 1946, 1945, 1941, 1939, 1936, 1931, 1930, 1927, 1925, 1924, 1921
474 CORONA MALL	2017, 2014, 2009, 2004, 2002, 1999, 1996, 1994, 1993, 1990, 1986, 1981, 1977, 1970, 1967, 1966, 1961, 1960, 1956, 1955, 1951, 1946, 1945, 1941, 1939, 1936, 1931, 1930, 1927, 1925, 1924, 1921
474 CORONA MALL	2009, 2002, 2001, 1996, 1993, 1990, 1986, 1981, 1977, 1970, 1967, 1966, 1961, 1960, 1956, 1955, 1951, 1946, 1945, 1941, 1939, 1936, 1931, 1930, 1927, 1925, 1924, 1921
474 CORONA MALL S	2017, 2014, 2009, 2004, 2001, 1999, 1994, 1993, 1986, 1981, 1977, 1970, 1967, 1966, 1961, 1960, 1956, 1955, 1951, 1946, 1945, 1941, 1939, 1936, 1931, 1930, 1927, 1925, 1924, 1921
475 CORONA MALL	2017, 2014, 2009, 2004, 2002, 1999, 1996, 1994, 1993, 1990, 1986, 1981, 1977, 1970, 1967, 1966, 1961, 1960, 1956, 1955, 1951, 1946, 1945, 1941, 1939, 1936, 1931, 1930, 1927, 1925, 1924, 1921
475 CORONA MALL	2017, 2014, 2004, 2002, 2001, 1999, 1996, 1993, 1990, 1986, 1981, 1977, 1970, 1967, 1966, 1961, 1960, 1956, 1955, 1951, 1946, 1945, 1941, 1939, 1936, 1931, 1930, 1927, 1925, 1924, 1921
475 CORONA MALL S	2017, 2014, 2009, 2004, 2002, 2001, 1999, 1996, 1994, 1993, 1986, 1981, 1977, 1970, 1967, 1966, 1961, 1960, 1956, 1955, 1951, 1946, 1945, 1941, 1939, 1936, 1931, 1930, 1927, 1925, 1924, 1921
475 S CORONA MALL	2017, 2014, 2009, 2004, 2002, 2001, 1999, 1996, 1994, 1990, 1986, 1981, 1977, 1970, 1967, 1966, 1961, 1960, 1956, 1955, 1951, 1946, 1945, 1941, 1939, 1936, 1931, 1930, 1927, 1925, 1924, 1921
482 CORONA MALL	2017, 2014, 2009, 2004, 2002, 1999, 1996, 1994, 1993, 1990, 1986, 1981, 1977, 1970, 1967, 1966, 1961, 1960, 1956, 1955, 1951, 1946, 1945, 1941, 1939, 1936, 1931, 1930, 1927, 1925, 1924, 1921
482 CORONA MALL	2009, 2004, 2002, 2001, 1999, 1996, 1993, 1990, 1986, 1981, 1977, 1970, 1967, 1966, 1961, 1960, 1956, 1955, 1951, 1946, 1945, 1941, 1939, 1936, 1931, 1930, 1927, 1925, 1924, 1921
482 CORONA MALL S	2017, 2014, 2009, 2004, 2002, 2001, 1999, 1996, 1994, 1993, 1986, 1981, 1977, 1970, 1967, 1966, 1961, 1960, 1956, 1955, 1951, 1946, 1945, 1941, 1939, 1936, 1931, 1930, 1927, 1925, 1924, 1921
482 S CORONA MALL	2017, 2014, 2009, 2004, 2002, 2001, 1999, 1996, 1994, 1990, 1986, 1977, 1967, 1966, 1961, 1960, 1956, 1955, 1951, 1946, 1945, 1941, 1939, 1936, 1931, 1930, 1927, 1925, 1924, 1921

FINDINGS

Address Researched	Address Not Identified in Research Source
487 CORONA MALL	2017, 2014, 2009, 2004, 2002, 1999, 1996, 1994, 1993, 1990, 1986, 1981, 1977, 1970, 1967, 1966, 1961, 1960, 1956, 1955, 1951, 1946, 1945, 1941, 1939, 1936, 1931, 1930, 1927, 1925, 1924, 1921
487 CORONA MALL	2014, 2002, 2001, 1999, 1996, 1993, 1990, 1986, 1981, 1977, 1970, 1967, 1966, 1961, 1960, 1956, 1955, 1951, 1946, 1945, 1941, 1939, 1936, 1931, 1930, 1927, 1925, 1924, 1921
487 CORONA MALL S	2017, 2014, 2009, 2004, 2001, 1999, 1994, 1993, 1986, 1981, 1977, 1970, 1967, 1966, 1961, 1960, 1956, 1955, 1951, 1946, 1945, 1941, 1939, 1936, 1931, 1930, 1927, 1925, 1924, 1921
487 S CORONA MALL	2017, 2014, 2009, 2004, 2002, 2001, 1999, 1996, 1994, 1990, 1986, 1977, 1970, 1967, 1966, 1961, 1960, 1956, 1955, 1951, 1946, 1945, 1941, 1939, 1936, 1931, 1930, 1927, 1925, 1924, 1921
496 CORONA MALL	2017, 2014, 2009, 2004, 2002, 1999, 1996, 1994, 1993, 1990, 1986, 1981, 1977, 1970, 1967, 1966, 1961, 1960, 1956, 1955, 1951, 1946, 1945, 1941, 1939, 1936, 1931, 1930, 1927, 1925, 1924, 1921
496 CORONA MALL	2009, 2002, 2001, 1996, 1993, 1990, 1986, 1981, 1977, 1970, 1967, 1966, 1961, 1960, 1956, 1955, 1951, 1946, 1945, 1941, 1939, 1936, 1931, 1930, 1927, 1925, 1924, 1921
496 CORONA MALL S	2017, 2014, 2009, 2004, 2001, 1999, 1994, 1993, 1986, 1981, 1977, 1970, 1967, 1966, 1961, 1960, 1956, 1955, 1951, 1946, 1945, 1941, 1939, 1936, 1931, 1930, 1927, 1925, 1924, 1921
496 S CORONA MALL	2017, 2014, 2009, 2004, 2002, 2001, 1999, 1996, 1994, 1990, 1986, 1981, 1977, 1967, 1966, 1961, 1960, 1956, 1955, 1951, 1946, 1945, 1941, 1939, 1936, 1931, 1930, 1927, 1925, 1924, 1921
500 CORONA MALL	2017, 2014, 2009, 2004, 2002, 1999, 1996, 1994, 1993, 1990, 1986, 1981, 1977, 1970, 1967, 1966, 1961, 1960, 1956, 1955, 1951, 1946, 1945, 1941, 1939, 1936, 1931, 1930, 1927, 1925, 1924, 1921
500 CORONA MALL	2017, 2014, 2002, 2001, 1996, 1994, 1993, 1990, 1986, 1981, 1977, 1970, 1967, 1966, 1961, 1960, 1956, 1955, 1951, 1946, 1945, 1941, 1939, 1936, 1931, 1930, 1927, 1925, 1924, 1921
500 CORONA MALL S	2017, 2014, 2009, 2004, 2001, 1999, 1994, 1993, 1986, 1981, 1977, 1970, 1967, 1966, 1961, 1960, 1956, 1955, 1951, 1946, 1945, 1941, 1939, 1936, 1931, 1930, 1927, 1925, 1924, 1921
500 MAIN ST S	2017, 2014, 2009, 2004, 2002, 2001, 1999, 1996, 1994, 1993, 1990, 1986, 1981, 1977, 1970, 1967, 1966, 1960, 1956, 1955, 1951, 1946, 1945, 1941, 1939, 1936, 1931, 1930, 1927, 1925, 1924, 1921
500 S CORONA MALL	2017, 2014, 2009, 2004, 2002, 2001, 1999, 1996, 1994, 1993, 1990, 1986, 1977, 1967, 1966, 1961, 1960, 1956, 1955, 1951, 1946, 1945, 1941, 1939, 1936, 1931, 1930, 1927, 1925, 1924, 1921
501 MAIN ST S	2017, 2014, 2009, 2004, 2002, 2001, 1999, 1996, 1994, 1993, 1990, 1986, 1981, 1977, 1970, 1967, 1966, 1960, 1955, 1951, 1946, 1945, 1941, 1939, 1936, 1931, 1930, 1927, 1925, 1924, 1921
501 MAIN ST S	2017, 2014, 2009, 2004, 2002, 2001, 1999, 1996, 1994, 1993, 1990, 1986, 1981, 1977, 1970, 1966, 1961, 1960, 1956, 1955, 1951, 1946, 1945, 1941, 1939, 1936, 1931, 1930, 1927, 1925, 1924, 1921
502 BELLE AVE	2017, 2014, 2009, 2004, 2002, 2001, 1999, 1996, 1994, 1993, 1990, 1986, 1981, 1977, 1970, 1967, 1966, 1961, 1960, 1956, 1955, 1951, 1946, 1945, 1939, 1936, 1931, 1930, 1927, 1925, 1924, 1921

FINDINGS

Address Researched	Address Not Identified in Research Source
502 BELLE AVE S	2017, 2014, 2009, 2004, 2002, 1999, 1996, 1994, 1993, 1990, 1986, 1981, 1977, 1970, 1967, 1966, 1960, 1955, 1951, 1946, 1945, 1941, 1939, 1936, 1931, 1930, 1927, 1925, 1924, 1921
502 BELLE AVE S	2017, 2014, 2009, 2004, 2002, 2001, 1999, 1996, 1994, 1993, 1990, 1986, 1981, 1977, 1970, 1966, 1961, 1960, 1956, 1955, 1951, 1946, 1945, 1941, 1939, 1936, 1931, 1930, 1927, 1925, 1924, 1921
502 S BELLE AVE	2017, 2014, 2009, 2004, 2002, 2001, 1999, 1996, 1994, 1990, 1986, 1981, 1970, 1967, 1966, 1961, 1960, 1956, 1955, 1951, 1946, 1945, 1941, 1939, 1936, 1931, 1930, 1927, 1925, 1924, 1921
502 S BELLE AVE	2002, 2001, 1996, 1994, 1993, 1990, 1986, 1981, 1977, 1970, 1967, 1966, 1961, 1960, 1956, 1955, 1951, 1946, 1945, 1941, 1939, 1936, 1931, 1930, 1927, 1925, 1924, 1921
505 CORONA MALL	2017, 2014, 2002, 2001, 1996, 1993, 1990, 1986, 1981, 1977, 1970, 1967, 1966, 1961, 1960, 1956, 1955, 1951, 1946, 1945, 1941, 1939, 1936, 1931, 1930, 1927, 1925, 1924, 1921
505 CORONA MALL	2017, 2014, 2009, 2004, 2002, 1999, 1996, 1994, 1993, 1990, 1986, 1981, 1977, 1970, 1967, 1966, 1961, 1960, 1956, 1955, 1951, 1946, 1945, 1941, 1939, 1936, 1931, 1930, 1927, 1925, 1924, 1921
505 CORONA MALL S	2017, 2014, 2009, 2004, 2001, 1999, 1994, 1993, 1986, 1981, 1977, 1970, 1967, 1966, 1961, 1960, 1956, 1955, 1951, 1946, 1945, 1941, 1939, 1936, 1931, 1930, 1927, 1925, 1924, 1921
505 MAIN ST S	2017, 2014, 2009, 2004, 2002, 2001, 1999, 1996, 1994, 1993, 1990, 1986, 1981, 1977, 1970, 1967, 1966, 1960, 1955, 1951, 1946, 1945, 1941, 1939, 1936, 1931, 1930, 1927, 1925, 1924, 1921
505 S CORONA MALL	2017, 2014, 2009, 2004, 2002, 2001, 1999, 1996, 1994, 1990, 1986, 1977, 1970, 1967, 1966, 1961, 1960, 1956, 1955, 1951, 1946, 1945, 1941, 1939, 1936, 1931, 1930, 1927, 1925, 1924, 1921
505 S MAIN ST	2017, 2014, 2009, 2004, 2002, 1999, 1996, 1994, 1993, 1990, 1986, 1981, 1977, 1970, 1967, 1966, 1961, 1960, 1956, 1955, 1951, 1946, 1945, 1941, 1939, 1936, 1931, 1930, 1927, 1925, 1924, 1921
506 BELLE AVE	2017, 2014, 2009, 2004, 2002, 2001, 1999, 1996, 1994, 1993, 1990, 1986, 1981, 1977, 1970, 1967, 1966, 1961, 1960, 1956, 1955, 1951, 1946, 1945, 1939, 1936, 1931, 1930, 1927, 1925, 1924, 1921
506 BELLE AVE S	2017, 2014, 2009, 2004, 2002, 2001, 1999, 1996, 1994, 1993, 1990, 1986, 1981, 1977, 1970, 1967, 1966, 1960, 1955, 1951, 1946, 1945, 1941, 1939, 1936, 1931, 1930, 1927, 1925, 1924, 1921
507 MAIN ST S	2017, 2014, 2009, 2004, 2002, 2001, 1999, 1996, 1994, 1993, 1990, 1986, 1981, 1977, 1970, 1967, 1966, 1960, 1955, 1951, 1946, 1945, 1941, 1939, 1936, 1931, 1930, 1927, 1925, 1924, 1921
507 MAIN ST S	2017, 2014, 2009, 2004, 2002, 2001, 1999, 1996, 1994, 1993, 1990, 1986, 1981, 1977, 1970, 1966, 1961, 1960, 1956, 1955, 1951, 1946, 1945, 1941, 1939, 1936, 1931, 1930, 1927, 1925, 1924, 1921
508 BELLE AVE S	2017, 2014, 2009, 2004, 2002, 2001, 1999, 1996, 1994, 1993, 1990, 1986, 1981, 1977, 1970, 1966, 1961, 1960, 1956, 1955, 1951, 1946, 1945, 1941, 1939, 1936, 1931, 1930, 1927, 1925, 1924, 1921
508 BELLE AVE S	2017, 2014, 2009, 2004, 2002, 1999, 1994, 1993, 1986, 1981, 1977, 1970, 1967, 1966, 1960, 1955, 1951, 1946, 1945, 1941, 1939, 1936, 1931, 1930, 1927, 1925, 1924, 1921

FINDINGS

Address Researched	Address Not Identified in Research Source
508 CORONA MALL	2017, 2014, 2009, 2004, 2002, 1999, 1996, 1994, 1993, 1990, 1986, 1981, 1977, 1970, 1967, 1966, 1961, 1960, 1956, 1955, 1951, 1946, 1945, 1941, 1939, 1936, 1931, 1930, 1927, 1925, 1924, 1921
508 CORONA MALL	2017, 2014, 2009, 2004, 2002, 2001, 1996, 1993, 1990, 1986, 1981, 1977, 1970, 1967, 1966, 1961, 1960, 1956, 1955, 1951, 1946, 1945, 1941, 1939, 1936, 1931, 1930, 1927, 1925, 1924, 1921
508 CORONA MALL S	2017, 2014, 2009, 2004, 2002, 2001, 1999, 1994, 1993, 1986, 1981, 1977, 1970, 1967, 1966, 1961, 1960, 1956, 1955, 1951, 1946, 1945, 1941, 1939, 1936, 1931, 1930, 1927, 1925, 1924, 1921
508 MAIN ST S	2017, 2014, 2009, 2004, 2002, 2001, 1999, 1996, 1994, 1993, 1990, 1986, 1981, 1977, 1970, 1967, 1966, 1960, 1955, 1951, 1946, 1945, 1941, 1939, 1936, 1931, 1930, 1927, 1925, 1924, 1921
508 MAIN ST S	2017, 2014, 2009, 2004, 2002, 2001, 1999, 1996, 1994, 1993, 1990, 1986, 1981, 1977, 1970, 1966, 1961, 1960, 1956, 1955, 1951, 1946, 1945, 1941, 1939, 1936, 1931, 1930, 1927, 1925, 1924, 1921
508 S BELLE AVE	2017, 2014, 2009, 2004, 2001, 1999, 1996, 1994, 1993, 1990, 1986, 1981, 1977, 1970, 1967, 1966, 1961, 1960, 1956, 1955, 1951, 1946, 1945, 1941, 1939, 1936, 1931, 1930, 1927, 1925, 1924, 1921
508 S BELLE AVE	2017, 2002, 2001, 1996, 1993, 1990, 1986, 1981, 1977, 1970, 1967, 1966, 1961, 1960, 1956, 1955, 1951, 1946, 1945, 1941, 1939, 1936, 1931, 1930, 1927, 1925, 1924, 1921
508 S CORONA MALL	2017, 2014, 2009, 2004, 2002, 2001, 1999, 1996, 1994, 1993, 1990, 1986, 1977, 1967, 1966, 1961, 1960, 1956, 1955, 1951, 1946, 1945, 1941, 1939, 1936, 1931, 1930, 1927, 1925, 1924, 1921
509 1/2 MAIN ST S	2017, 2014, 2009, 2004, 2002, 2001, 1999, 1996, 1994, 1993, 1990, 1986, 1981, 1977, 1970, 1966, 1961, 1960, 1956, 1955, 1951, 1946, 1945, 1941, 1939, 1936, 1931, 1930, 1927, 1925, 1924, 1921
509 MAIN ST S	2017, 2014, 2009, 2004, 2002, 2001, 1999, 1996, 1994, 1993, 1990, 1986, 1981, 1977, 1970, 1966, 1961, 1960, 1956, 1955, 1951, 1946, 1945, 1941, 1939, 1936, 1931, 1930, 1927, 1925, 1924, 1921
509 MAIN ST S	2017, 2014, 2009, 2004, 2002, 2001, 1999, 1996, 1994, 1993, 1990, 1986, 1981, 1977, 1970, 1967, 1966, 1960, 1955, 1951, 1946, 1945, 1941, 1939, 1936, 1931, 1930, 1927, 1925, 1924, 1921
510 CORONA MALL	2017, 2014, 2009, 2004, 2002, 1999, 1996, 1994, 1993, 1990, 1986, 1981, 1977, 1970, 1967, 1966, 1961, 1960, 1956, 1955, 1951, 1946, 1945, 1941, 1939, 1936, 1931, 1930, 1927, 1925, 1924, 1921
510 CORONA MALL	2017, 2014, 2009, 2002, 2001, 1996, 1993, 1990, 1986, 1981, 1977, 1970, 1967, 1966, 1961, 1960, 1956, 1955, 1951, 1946, 1945, 1941, 1939, 1936, 1931, 1930, 1927, 1925, 1924, 1921
510 CORONA MALL S	2017, 2014, 2009, 2004, 2001, 1999, 1994, 1993, 1986, 1981, 1977, 1970, 1967, 1966, 1961, 1960, 1956, 1955, 1951, 1946, 1945, 1941, 1939, 1936, 1931, 1930, 1927, 1925, 1924, 1921
510 MAIN ST S	2017, 2014, 2009, 2004, 2002, 2001, 1999, 1996, 1994, 1993, 1990, 1986, 1981, 1977, 1970, 1967, 1966, 1960, 1955, 1951, 1946, 1945, 1941, 1939, 1936, 1931, 1930, 1927, 1925, 1924, 1921
510 MAIN ST S	2017, 2014, 2009, 2004, 2002, 2001, 1999, 1996, 1994, 1993, 1990, 1986, 1981, 1977, 1970, 1966, 1961, 1960, 1956, 1955, 1951, 1946, 1945, 1941, 1939, 1936, 1931, 1930, 1927, 1925, 1924, 1921

FINDINGS

Address Researched	Address Not Identified in Research Source
510 S CORONA MALL	2017, 2014, 2009, 2004, 2002, 2001, 1999, 1996, 1994, 1990, 1986, 1977, 1967, 1966, 1961, 1960, 1956, 1955, 1951, 1946, 1945, 1941, 1939, 1936, 1931, 1930, 1927, 1925, 1924, 1921
511 MAIN ST S	2017, 2014, 2009, 2004, 2002, 2001, 1999, 1996, 1994, 1993, 1990, 1986, 1981, 1977, 1970, 1967, 1966, 1960, 1955, 1951, 1946, 1945, 1941, 1939, 1936, 1931, 1930, 1927, 1925, 1924, 1921
511 MAIN ST S	2017, 2014, 2009, 2004, 2002, 2001, 1999, 1996, 1994, 1993, 1990, 1986, 1981, 1977, 1970, 1966, 1961, 1960, 1956, 1955, 1951, 1946, 1945, 1941, 1939, 1936, 1931, 1930, 1927, 1925, 1924, 1921
512 BELLE AVE	2017, 2014, 2009, 2004, 2002, 2001, 1999, 1996, 1994, 1993, 1990, 1986, 1981, 1977, 1970, 1967, 1966, 1961, 1960, 1956, 1955, 1951, 1946, 1945, 1939, 1936, 1931, 1930, 1927, 1925, 1924, 1921
512 BELLE AVE S	2017, 2014, 2009, 2004, 2002, 1999, 1994, 1993, 1986, 1981, 1977, 1970, 1967, 1966, 1960, 1955, 1951, 1946, 1945, 1941, 1939, 1936, 1931, 1930, 1927, 1925, 1924, 1921
512 BELLE AVE S	2017, 2014, 2009, 2004, 2002, 2001, 1999, 1996, 1994, 1993, 1990, 1986, 1981, 1977, 1970, 1966, 1961, 1960, 1956, 1955, 1951, 1946, 1945, 1941, 1939, 1936, 1931, 1930, 1927, 1925, 1924, 1921
512 CORONA MALL	2017, 2014, 2009, 2004, 2002, 1999, 1996, 1994, 1993, 1990, 1986, 1981, 1977, 1970, 1967, 1966, 1961, 1960, 1956, 1955, 1951, 1946, 1945, 1941, 1939, 1936, 1931, 1930, 1927, 1925, 1924, 1921
512 CORONA MALL	2017, 2014, 2009, 2004, 2002, 2001, 1999, 1996, 1993, 1990, 1986, 1981, 1977, 1970, 1967, 1966, 1961, 1960, 1956, 1955, 1951, 1946, 1945, 1941, 1939, 1936, 1931, 1930, 1927, 1925, 1924, 1921
512 CORONA MALL S	2017, 2014, 2009, 2004, 2002, 2001, 1999, 1996, 1994, 1993, 1986, 1981, 1977, 1970, 1967, 1966, 1961, 1960, 1956, 1955, 1951, 1946, 1945, 1941, 1939, 1936, 1931, 1930, 1927, 1925, 1924, 1921
512 MAIN ST S	2017, 2014, 2009, 2004, 2002, 2001, 1999, 1996, 1994, 1993, 1990, 1986, 1981, 1977, 1970, 1967, 1966, 1960, 1955, 1951, 1946, 1945, 1941, 1939, 1936, 1931, 1930, 1927, 1925, 1924, 1921
512 MAIN ST S	2017, 2014, 2009, 2004, 2002, 2001, 1999, 1996, 1994, 1993, 1990, 1986, 1981, 1977, 1970, 1966, 1961, 1960, 1956, 1955, 1951, 1946, 1945, 1941, 1939, 1936, 1931, 1930, 1927, 1925, 1924, 1921
512 S BELLE AVE	2017, 2014, 2009, 2004, 2002, 2001, 1999, 1996, 1994, 1990, 1986, 1970, 1967, 1966, 1961, 1960, 1956, 1955, 1951, 1946, 1945, 1941, 1939, 1936, 1931, 1930, 1927, 1925, 1924, 1921
512 S BELLE AVE	2014, 2002, 2001, 1996, 1993, 1990, 1986, 1981, 1977, 1970, 1967, 1966, 1961, 1960, 1956, 1955, 1951, 1946, 1945, 1941, 1939, 1936, 1931, 1930, 1927, 1925, 1924, 1921
512 S CORONA MALL	2017, 2014, 2009, 2004, 2002, 2001, 1999, 1996, 1994, 1990, 1986, 1981, 1977, 1967, 1966, 1961, 1960, 1956, 1955, 1951, 1946, 1945, 1941, 1939, 1936, 1931, 1930, 1927, 1925, 1924, 1921
514 CORONA MALL	2017, 2014, 2009, 2004, 2002, 1999, 1996, 1994, 1993, 1990, 1986, 1981, 1977, 1970, 1967, 1966, 1961, 1960, 1956, 1955, 1951, 1946, 1945, 1941, 1939, 1936, 1931, 1930, 1927, 1925, 1924, 1921
514 CORONA MALL	2017, 2014, 2009, 2002, 2001, 1996, 1994, 1993, 1990, 1986, 1981, 1977, 1970, 1967, 1966, 1961, 1960, 1956, 1955, 1951, 1946, 1945, 1941, 1939, 1936, 1931, 1930, 1927, 1925, 1924, 1921

FINDINGS

Address Researched	Address Not Identified in Research Source
514 CORONA MALL S	2017, 2014, 2009, 2004, 2001, 1999, 1996, 1994, 1993, 1986, 1981, 1977, 1970, 1967, 1966, 1961, 1960, 1956, 1955, 1951, 1946, 1945, 1941, 1939, 1936, 1931, 1930, 1927, 1925, 1924, 1921
514 MAIN ST S	2017, 2014, 2009, 2004, 2002, 2001, 1999, 1996, 1994, 1993, 1990, 1986, 1981, 1977, 1970, 1967, 1966, 1960, 1955, 1951, 1946, 1945, 1941, 1939, 1936, 1931, 1930, 1927, 1925, 1924, 1921
514 MAIN ST S	2017, 2014, 2009, 2004, 2002, 2001, 1999, 1996, 1994, 1993, 1990, 1986, 1981, 1977, 1970, 1966, 1961, 1960, 1956, 1955, 1951, 1946, 1945, 1941, 1939, 1936, 1931, 1930, 1927, 1925, 1924, 1921
514 S CORONA MALL	2017, 2014, 2009, 2004, 2002, 2001, 1999, 1996, 1994, 1990, 1986, 1977, 1967, 1966, 1961, 1960, 1956, 1955, 1951, 1946, 1945, 1941, 1939, 1936, 1931, 1930, 1927, 1925, 1924, 1921
515 CORONA MALL	2017, 2009, 2002, 2001, 1999, 1996, 1994, 1993, 1990, 1986, 1981, 1977, 1970, 1967, 1966, 1961, 1960, 1956, 1955, 1951, 1946, 1945, 1941, 1939, 1936, 1931, 1930, 1927, 1925, 1924, 1921
515 CORONA MALL S	2017, 2014, 2009, 2004, 2002, 2001, 1999, 1996, 1994, 1993, 1986, 1981, 1977, 1970, 1967, 1966, 1961, 1960, 1956, 1955, 1951, 1946, 1945, 1941, 1939, 1936, 1931, 1930, 1927, 1925, 1924, 1921
515 MAIN ST S	2017, 2014, 2009, 2004, 2002, 2001, 1999, 1996, 1994, 1993, 1990, 1986, 1981, 1977, 1970, 1967, 1966, 1960, 1955, 1951, 1946, 1945, 1941, 1939, 1936, 1931, 1930, 1927, 1925, 1924, 1921
515 S CORONA MALL	2017, 2014, 2009, 2004, 2002, 2001, 1999, 1996, 1994, 1993, 1990, 1986, 1981, 1977, 1967, 1966, 1961, 1960, 1956, 1955, 1951, 1946, 1945, 1941, 1939, 1936, 1931, 1930, 1927, 1925, 1924, 1921
517 MAIN ST S	2017, 2014, 2009, 2004, 2002, 2001, 1999, 1996, 1994, 1993, 1990, 1986, 1981, 1977, 1970, 1967, 1966, 1960, 1955, 1951, 1946, 1945, 1941, 1939, 1936, 1931, 1930, 1927, 1925, 1924, 1921
517 MAIN ST S	2017, 2014, 2009, 2004, 2002, 2001, 1999, 1996, 1994, 1993, 1990, 1986, 1981, 1977, 1970, 1966, 1961, 1960, 1956, 1955, 1951, 1946, 1945, 1941, 1939, 1936, 1931, 1930, 1927, 1925, 1924, 1921
517 S CORONA MALL	2017, 2014, 2009, 2004, 2002, 2001, 1999, 1996, 1994, 1993, 1990, 1986, 1981, 1977, 1967, 1966, 1961, 1960, 1956, 1955, 1951, 1946, 1945, 1941, 1939, 1936, 1931, 1930, 1927, 1925, 1924, 1921
518 CORONA MALL	2017, 2014, 2009, 2004, 2002, 1999, 1996, 1994, 1993, 1990, 1986, 1981, 1977, 1970, 1967, 1966, 1961, 1960, 1956, 1955, 1951, 1946, 1945, 1941, 1939, 1936, 1931, 1930, 1927, 1925, 1924, 1921
518 CORONA MALL	2017, 2014, 2002, 2001, 1999, 1996, 1994, 1993, 1990, 1986, 1981, 1977, 1970, 1967, 1966, 1961, 1960, 1956, 1955, 1951, 1946, 1945, 1941, 1939, 1936, 1931, 1930, 1927, 1925, 1924, 1921
518 MAIN S	2017, 2014, 2009, 2004, 2002, 2001, 1999, 1996, 1994, 1993, 1986, 1981, 1977, 1970, 1967, 1966, 1961, 1960, 1956, 1955, 1951, 1946, 1945, 1941, 1939, 1936, 1931, 1930, 1927, 1925, 1924, 1921
518 MAIN ST S	2017, 2014, 2009, 2004, 2002, 2001, 1999, 1994, 1993, 1990, 1986, 1981, 1977, 1970, 1967, 1966, 1960, 1955, 1951, 1946, 1945, 1941, 1939, 1936, 1931, 1930, 1927, 1925, 1924, 1921
518 MAIN ST S	2017, 2014, 2009, 2004, 2002, 2001, 1999, 1996, 1994, 1993, 1990, 1986, 1981, 1977, 1970, 1966, 1961, 1960, 1956, 1955, 1951, 1946, 1945, 1941, 1939, 1936, 1931, 1930, 1927, 1925, 1924, 1921

FINDINGS

Address Researched	Address Not Identified in Research Source
518 S CORONA MALL	2017, 2014, 2009, 2004, 2002, 2001, 1999, 1996, 1994, 1993, 1990, 1986, 1981, 1977, 1967, 1966, 1961, 1960, 1956, 1955, 1951, 1946, 1945, 1941, 1939, 1936, 1931, 1930, 1927, 1925, 1924, 1921
518 S MAIN ST	2017, 2014, 2009, 2004, 1999, 1996, 1994, 1990, 1986, 1981, 1977, 1970, 1967, 1966, 1961, 1960, 1956, 1955, 1951, 1946, 1945, 1941, 1939, 1936, 1931, 1930, 1927, 1925, 1924, 1921
518 S MAIN ST	2017, 2014, 2009, 2004, 2002, 2001, 1996, 1994, 1993, 1990, 1986, 1981, 1977, 1970, 1967, 1966, 1961, 1960, 1956, 1955, 1951, 1946, 1945, 1941, 1939, 1936, 1931, 1930, 1927, 1925, 1924, 1921
519 BELLE AVE S	2017, 2014, 2009, 2004, 2002, 1999, 1996, 1994, 1993, 1990, 1986, 1981, 1977, 1970, 1967, 1966, 1961, 1960, 1956, 1955, 1951, 1946, 1945, 1941, 1939, 1936, 1931, 1930, 1927, 1925, 1924, 1921
519 MAIN ST S	2017, 2014, 2009, 2004, 2002, 2001, 1999, 1996, 1994, 1993, 1990, 1986, 1981, 1977, 1970, 1967, 1966, 1960, 1955, 1951, 1946, 1945, 1941, 1939, 1936, 1931, 1930, 1927, 1925, 1924, 1921
519 MAIN ST S	2017, 2014, 2009, 2004, 2002, 2001, 1999, 1996, 1994, 1993, 1990, 1986, 1981, 1977, 1970, 1966, 1961, 1960, 1956, 1955, 1951, 1946, 1945, 1941, 1939, 1936, 1931, 1930, 1927, 1925, 1924, 1921
520 MAIN ST S	2017, 2014, 2009, 2004, 2002, 2001, 1999, 1996, 1994, 1993, 1990, 1986, 1981, 1977, 1970, 1966, 1961, 1960, 1956, 1955, 1951, 1946, 1945, 1941, 1939, 1936, 1931, 1930, 1927, 1925, 1924, 1921
520 MAIN ST S	2017, 2014, 2009, 2004, 2002, 2001, 1999, 1996, 1994, 1993, 1990, 1986, 1981, 1977, 1970, 1967, 1966, 1960, 1955, 1951, 1946, 1945, 1941, 1939, 1936, 1931, 1930, 1927, 1925, 1924, 1921
520 S CORONA MALL	2017, 2014, 2009, 2004, 2002, 2001, 1999, 1996, 1994, 1993, 1990, 1986, 1981, 1977, 1967, 1966, 1961, 1960, 1956, 1955, 1951, 1946, 1945, 1941, 1939, 1936, 1931, 1930, 1927, 1925, 1924, 1921
521 MAIN ST S	2017, 2014, 2009, 2004, 2002, 2001, 1999, 1996, 1994, 1993, 1990, 1986, 1981, 1977, 1970, 1967, 1966, 1960, 1955, 1951, 1946, 1945, 1941, 1939, 1936, 1931, 1930, 1927, 1925, 1924, 1921
521 MAIN ST S	2017, 2014, 2009, 2004, 2002, 2001, 1999, 1996, 1994, 1993, 1990, 1986, 1981, 1977, 1970, 1966, 1961, 1960, 1956, 1955, 1951, 1946, 1945, 1941, 1939, 1936, 1931, 1930, 1927, 1925, 1924, 1921
521 S CORONA MALL	2017, 2014, 2009, 2004, 2002, 2001, 1999, 1996, 1994, 1993, 1990, 1986, 1981, 1977, 1967, 1966, 1961, 1960, 1956, 1955, 1951, 1946, 1945, 1941, 1939, 1936, 1931, 1930, 1927, 1925, 1924, 1921
522 CORONA MALL	2017, 2014, 2009, 2004, 2002, 1999, 1996, 1994, 1993, 1990, 1986, 1981, 1977, 1970, 1967, 1966, 1961, 1960, 1956, 1955, 1951, 1946, 1945, 1941, 1939, 1936, 1931, 1930, 1927, 1925, 1924, 1921
522 CORONA MALL	2009, 2002, 2001, 1996, 1994, 1993, 1990, 1986, 1981, 1977, 1970, 1967, 1966, 1961, 1960, 1956, 1955, 1951, 1946, 1945, 1941, 1939, 1936, 1931, 1930, 1927, 1925, 1924, 1921
522 CORONA MALL S	2017, 2014, 2009, 2004, 2002, 2001, 1999, 1994, 1993, 1986, 1981, 1977, 1970, 1967, 1966, 1961, 1960, 1956, 1955, 1951, 1946, 1945, 1941, 1939, 1936, 1931, 1930, 1927, 1925, 1924, 1921
522 MAIN ST S	2017, 2014, 2009, 2004, 2002, 2001, 1999, 1996, 1994, 1993, 1990, 1986, 1981, 1977, 1970, 1967, 1966, 1960, 1955, 1951, 1946, 1945, 1941, 1939, 1936, 1931, 1930, 1927, 1925, 1924, 1921

FINDINGS

Address Researched	Address Not Identified in Research Source
522 S CORONA MALL	2017, 2014, 2009, 2004, 2002, 2001, 1999, 1996, 1994, 1990, 1986, 1981, 1977, 1970, 1967, 1966, 1961, 1960, 1956, 1955, 1951, 1946, 1945, 1941, 1939, 1936, 1931, 1930, 1927, 1925, 1924, 1921
522 S MAIN ST	2017, 2014, 2009, 2004, 2002, 2001, 1999, 1996, 1994, 1993, 1990, 1986, 1981, 1977, 1967, 1966, 1961, 1960, 1956, 1955, 1951, 1946, 1945, 1941, 1939, 1936, 1931, 1930, 1927, 1925, 1924, 1921
523 MAIN ST S	2017, 2014, 2009, 2004, 2002, 2001, 1999, 1996, 1994, 1993, 1990, 1986, 1981, 1977, 1970, 1967, 1966, 1960, 1955, 1951, 1946, 1945, 1941, 1939, 1936, 1931, 1930, 1927, 1925, 1924, 1921
523 MAIN ST S	2017, 2014, 2009, 2004, 2002, 2001, 1999, 1996, 1994, 1993, 1990, 1986, 1981, 1977, 1970, 1966, 1961, 1960, 1956, 1955, 1951, 1946, 1945, 1941, 1939, 1936, 1931, 1930, 1927, 1925, 1924, 1921
523 S CORONA MALL	2017, 2014, 2009, 2004, 2002, 2001, 1999, 1996, 1994, 1993, 1990, 1986, 1981, 1977, 1967, 1966, 1961, 1960, 1956, 1955, 1951, 1946, 1945, 1941, 1939, 1936, 1931, 1930, 1927, 1925, 1924, 1921
524 MAIN ST S	2017, 2014, 2009, 2004, 2002, 2001, 1999, 1996, 1994, 1993, 1990, 1986, 1981, 1977, 1970, 1967, 1966, 1960, 1955, 1951, 1946, 1945, 1941, 1939, 1936, 1931, 1930, 1927, 1925, 1924, 1921
524 MAIN ST S	2017, 2014, 2009, 2004, 2002, 2001, 1999, 1996, 1994, 1993, 1990, 1986, 1981, 1977, 1970, 1966, 1961, 1960, 1956, 1955, 1951, 1946, 1945, 1941, 1939, 1936, 1931, 1930, 1927, 1925, 1924, 1921
524 S CORONA MALL	2017, 2014, 2009, 2004, 2002, 2001, 1999, 1996, 1994, 1993, 1990, 1986, 1981, 1977, 1967, 1966, 1961, 1960, 1956, 1955, 1951, 1946, 1945, 1941, 1939, 1936, 1931, 1930, 1927, 1925, 1924, 1921
525 CORONA MALL	2017, 2002, 2001, 1999, 1996, 1993, 1990, 1986, 1981, 1977, 1970, 1967, 1966, 1961, 1960, 1956, 1955, 1951, 1946, 1945, 1941, 1939, 1936, 1931, 1930, 1927, 1925, 1924, 1921
525 CORONA MALL S	2017, 2014, 2009, 2004, 2002, 2001, 1999, 1994, 1993, 1986, 1981, 1977, 1970, 1967, 1966, 1961, 1960, 1956, 1955, 1951, 1946, 1945, 1941, 1939, 1936, 1931, 1930, 1927, 1925, 1924, 1921
525 MAIN ST S	2017, 2014, 2009, 2004, 2002, 2001, 1999, 1996, 1994, 1993, 1990, 1986, 1981, 1977, 1970, 1967, 1966, 1960, 1955, 1951, 1946, 1945, 1941, 1939, 1936, 1931, 1930, 1927, 1925, 1924, 1921
525 S CORONA MALL	2017, 2014, 2009, 2004, 2002, 2001, 1999, 1996, 1994, 1993, 1990, 1986, 1977, 1970, 1967, 1966, 1961, 1960, 1956, 1955, 1951, 1946, 1945, 1941, 1939, 1936, 1931, 1930, 1927, 1925, 1924, 1921
526 MAIN ST S	2017, 2014, 2009, 2004, 2002, 2001, 1999, 1996, 1994, 1993, 1990, 1986, 1981, 1977, 1970, 1967, 1966, 1960, 1955, 1951, 1946, 1945, 1941, 1939, 1936, 1931, 1930, 1927, 1925, 1924, 1921
526 MAIN ST S	2017, 2014, 2009, 2004, 2002, 2001, 1999, 1996, 1994, 1993, 1990, 1986, 1981, 1977, 1970, 1966, 1961, 1960, 1956, 1955, 1951, 1946, 1945, 1941, 1939, 1936, 1931, 1930, 1927, 1925, 1924, 1921
526 S CORONA MALL	2017, 2014, 2009, 2004, 2002, 2001, 1999, 1996, 1994, 1993, 1990, 1986, 1981, 1977, 1967, 1966, 1961, 1960, 1956, 1955, 1951, 1946, 1945, 1941, 1939, 1936, 1931, 1930, 1927, 1925, 1924, 1921
533 CORONA MALL	2017, 2014, 2009, 2004, 2002, 1999, 1996, 1994, 1993, 1990, 1986, 1981, 1977, 1970, 1967, 1966, 1961, 1960, 1956, 1955, 1951, 1946, 1945, 1941, 1939, 1936, 1931, 1930, 1927, 1925, 1924, 1921

FINDINGS

Address Researched	Address Not Identified in Research Source
533 CORONA MALL	2017, 2014, 2009, 2002, 2001, 1999, 1996, 1994, 1993, 1990, 1986, 1981, 1977, 1970, 1967, 1966, 1961, 1960, 1956, 1955, 1951, 1946, 1945, 1941, 1939, 1936, 1931, 1930, 1927, 1925, 1924, 1921
533 CORONA MALL S	2017, 2014, 2009, 2004, 2001, 1999, 1996, 1994, 1993, 1990, 1986, 1981, 1977, 1970, 1967, 1966, 1961, 1960, 1956, 1955, 1951, 1946, 1945, 1941, 1939, 1936, 1931, 1930, 1927, 1925, 1924, 1921
535 CORONA MALL	2017, 2014, 2009, 2004, 2002, 1999, 1996, 1994, 1993, 1990, 1986, 1981, 1977, 1970, 1967, 1966, 1961, 1960, 1956, 1955, 1951, 1946, 1945, 1941, 1939, 1936, 1931, 1930, 1927, 1925, 1924, 1921
535 CORONA MALL	2014, 2002, 2001, 1999, 1996, 1993, 1990, 1986, 1981, 1977, 1970, 1967, 1966, 1961, 1960, 1956, 1955, 1951, 1946, 1945, 1941, 1939, 1936, 1931, 1930, 1927, 1925, 1924, 1921
535 CORONA MALL S	2017, 2014, 2009, 2004, 2001, 1999, 1994, 1993, 1986, 1981, 1977, 1970, 1967, 1966, 1961, 1960, 1956, 1955, 1951, 1946, 1945, 1941, 1939, 1936, 1931, 1930, 1927, 1925, 1924, 1921
535 S CORONA MALL	2017, 2014, 2009, 2004, 2002, 2001, 1999, 1996, 1994, 1990, 1986, 1981, 1977, 1970, 1967, 1966, 1961, 1960, 1956, 1955, 1951, 1946, 1945, 1941, 1939, 1936, 1931, 1930, 1927, 1925, 1924, 1921
541 S MAIN ST	2017, 2014, 2004, 2002, 2001, 1996, 1994, 1993, 1990, 1986, 1981, 1977, 1970, 1967, 1966, 1961, 1960, 1956, 1955, 1951, 1946, 1945, 1941, 1939, 1936, 1931, 1930, 1927, 1925, 1924, 1921
543 CORONA MALL	2017, 2014, 2009, 2004, 2002, 1999, 1996, 1994, 1993, 1990, 1986, 1981, 1977, 1970, 1967, 1966, 1961, 1960, 1956, 1955, 1951, 1946, 1945, 1941, 1939, 1936, 1931, 1930, 1927, 1925, 1924, 1921
543 CORONA MALL	2017, 2002, 2001, 1996, 1993, 1990, 1986, 1981, 1977, 1970, 1967, 1966, 1961, 1960, 1956, 1955, 1951, 1946, 1945, 1941, 1939, 1936, 1931, 1930, 1927, 1925, 1924, 1921
543 CORONA MALL S	2017, 2014, 2009, 2004, 2001, 1999, 1994, 1993, 1986, 1981, 1977, 1970, 1967, 1966, 1961, 1960, 1956, 1955, 1951, 1946, 1945, 1941, 1939, 1936, 1931, 1930, 1927, 1925, 1924, 1921
543 S CORONA MALL	2017, 2014, 2009, 2004, 2002, 2001, 1999, 1996, 1994, 1990, 1986, 1981, 1977, 1970, 1967, 1966, 1961, 1960, 1956, 1955, 1951, 1946, 1945, 1941, 1939, 1936, 1931, 1930, 1927, 1925, 1924, 1921
545 CORONA MALL	2017, 2014, 2009, 2004, 2002, 1999, 1996, 1994, 1993, 1990, 1986, 1981, 1977, 1970, 1967, 1966, 1961, 1960, 1956, 1955, 1951, 1946, 1945, 1941, 1939, 1936, 1931, 1930, 1927, 1925, 1924, 1921
545 CORONA MALL	2009, 2002, 2001, 1996, 1993, 1990, 1986, 1981, 1977, 1970, 1967, 1966, 1961, 1960, 1956, 1955, 1951, 1946, 1945, 1941, 1939, 1936, 1931, 1930, 1927, 1925, 1924, 1921
545 CORONA MALL S	2017, 2014, 2009, 2004, 2001, 1999, 1994, 1993, 1986, 1981, 1977, 1970, 1967, 1966, 1961, 1960, 1956, 1955, 1951, 1946, 1945, 1941, 1939, 1936, 1931, 1930, 1927, 1925, 1924, 1921
545 S CORONA MALL	2017, 2014, 2009, 2004, 2002, 2001, 1999, 1996, 1994, 1993, 1990, 1986, 1977, 1970, 1967, 1966, 1961, 1960, 1956, 1955, 1951, 1946, 1945, 1941, 1939, 1936, 1931, 1930, 1927, 1925, 1924, 1921
555 CORONA MALL	2017, 2014, 2009, 2004, 2002, 1999, 1996, 1994, 1993, 1990, 1986, 1981, 1977, 1970, 1967, 1966, 1961, 1960, 1956, 1955, 1951, 1946, 1945, 1941, 1939, 1936, 1931, 1930, 1927, 1925, 1924, 1921

FINDINGS

Address Researched	Address Not Identified in Research Source
555 CORONA MALL	2014, 2002, 2001, 1996, 1993, 1990, 1986, 1981, 1977, 1970, 1967, 1966, 1961, 1960, 1956, 1955, 1951, 1946, 1945, 1941, 1939, 1936, 1931, 1930, 1927, 1925, 1924, 1921
555 CORONA MALL S	2017, 2014, 2009, 2004, 2001, 1999, 1994, 1993, 1986, 1981, 1977, 1970, 1967, 1966, 1961, 1960, 1956, 1955, 1951, 1946, 1945, 1941, 1939, 1936, 1931, 1930, 1927, 1925, 1924, 1921
555 S CORONA MALL	2017, 2014, 2009, 2004, 2002, 2001, 1999, 1996, 1994, 1990, 1986, 1981, 1977, 1970, 1967, 1966, 1961, 1960, 1956, 1955, 1951, 1946, 1945, 1941, 1939, 1936, 1931, 1930, 1927, 1925, 1924, 1921
567 CORONA MALL	2017, 2014, 2009, 2004, 2002, 1999, 1996, 1994, 1993, 1990, 1986, 1981, 1977, 1970, 1967, 1966, 1961, 1960, 1956, 1955, 1951, 1946, 1945, 1941, 1939, 1936, 1931, 1930, 1927, 1925, 1924, 1921
567 S CORONA MALL	2017, 2014, 2009, 2004, 2002, 2001, 1999, 1996, 1994, 1993, 1990, 1986, 1977, 1970, 1967, 1966, 1961, 1960, 1956, 1955, 1951, 1946, 1945, 1941, 1939, 1936, 1931, 1930, 1927, 1925, 1924, 1921
568 CORONA MALL	2017, 2014, 2009, 2004, 2002, 1999, 1996, 1994, 1993, 1990, 1986, 1981, 1977, 1970, 1967, 1966, 1961, 1960, 1956, 1955, 1951, 1946, 1945, 1941, 1939, 1936, 1931, 1930, 1927, 1925, 1924, 1921
568 CORONA MALL	2017, 2002, 2001, 1999, 1996, 1993, 1990, 1986, 1981, 1977, 1970, 1967, 1966, 1961, 1960, 1956, 1955, 1951, 1946, 1945, 1941, 1939, 1936, 1931, 1930, 1927, 1925, 1924, 1921
568 CORONA MALL S	2017, 2014, 2009, 2004, 2001, 1999, 1994, 1993, 1986, 1981, 1977, 1970, 1967, 1966, 1961, 1960, 1956, 1955, 1951, 1946, 1945, 1941, 1939, 1936, 1931, 1930, 1927, 1925, 1924, 1921
568 S CORONA MALL	2017, 2014, 2009, 2004, 2002, 2001, 1999, 1996, 1994, 1993, 1990, 1986, 1977, 1970, 1967, 1966, 1961, 1960, 1956, 1955, 1951, 1946, 1945, 1941, 1939, 1936, 1931, 1930, 1927, 1925, 1924, 1921
577 CORONA MALL	2017, 2014, 2009, 2004, 2002, 1999, 1996, 1994, 1993, 1990, 1986, 1981, 1977, 1970, 1967, 1966, 1961, 1960, 1956, 1955, 1951, 1946, 1945, 1941, 1939, 1936, 1931, 1930, 1927, 1925, 1924, 1921
577 CORONA MALL	2002, 2001, 1999, 1996, 1993, 1990, 1986, 1981, 1977, 1970, 1967, 1966, 1961, 1960, 1956, 1955, 1951, 1946, 1945, 1941, 1939, 1936, 1931, 1930, 1927, 1925, 1924, 1921
577 CORONA MALL S	2017, 2014, 2009, 2004, 2001, 1999, 1994, 1993, 1986, 1981, 1977, 1970, 1967, 1966, 1961, 1960, 1956, 1955, 1951, 1946, 1945, 1941, 1939, 1936, 1931, 1930, 1927, 1925, 1924, 1921
577 S CORONA MALL	2017, 2014, 2009, 2004, 2002, 2001, 1999, 1996, 1994, 1990, 1986, 1977, 1970, 1967, 1966, 1961, 1960, 1956, 1955, 1951, 1946, 1945, 1941, 1939, 1936, 1931, 1930, 1927, 1925, 1924, 1921
577 S MAIN ST	2017, 2014, 2009, 2004, 2002, 1999, 1996, 1994, 1993, 1990, 1986, 1981, 1977, 1970, 1967, 1966, 1961, 1960, 1956, 1955, 1951, 1946, 1945, 1941, 1939, 1936, 1931, 1930, 1927, 1925, 1924, 1921
579 CORONA MALL	2017, 2014, 2009, 2004, 2002, 2001, 1996, 1993, 1990, 1986, 1981, 1977, 1970, 1967, 1966, 1961, 1960, 1956, 1955, 1951, 1946, 1945, 1941, 1939, 1936, 1931, 1930, 1927, 1925, 1924, 1921
579 CORONA MALL S	2017, 2014, 2009, 2004, 2001, 1999, 1994, 1993, 1986, 1981, 1977, 1970, 1967, 1966, 1961, 1960, 1956, 1955, 1951, 1946, 1945, 1941, 1939, 1936, 1931, 1930, 1927, 1925, 1924, 1921

FINDINGS

Address Researched	Address Not Identified in Research Source
579 S CORONA MALL	2017, 2014, 2009, 2004, 2002, 2001, 1999, 1996, 1994, 1990, 1986, 1981, 1977, 1970, 1967, 1966, 1961, 1960, 1956, 1955, 1951, 1946, 1945, 1941, 1939, 1936, 1931, 1930, 1927, 1925, 1924, 1921
580 CORONA MALL	2017, 2014, 2009, 2004, 2002, 1999, 1996, 1994, 1993, 1990, 1986, 1981, 1977, 1970, 1967, 1966, 1961, 1960, 1956, 1955, 1951, 1946, 1945, 1941, 1939, 1936, 1931, 1930, 1927, 1925, 1924, 1921
580 CORONA MALL S	2017, 2014, 2009, 2004, 2002, 2001, 1999, 1996, 1994, 1993, 1986, 1981, 1977, 1970, 1967, 1966, 1961, 1960, 1956, 1955, 1951, 1946, 1945, 1941, 1939, 1936, 1931, 1930, 1927, 1925, 1924, 1921
580 S MAIN ST	2017, 2014, 2009, 2004, 2002, 2001, 1999, 1996, 1994, 1993, 1990, 1986, 1970, 1967, 1966, 1961, 1960, 1956, 1955, 1951, 1946, 1945, 1941, 1939, 1936, 1931, 1930, 1927, 1925, 1924, 1921
588 CORONA MALL	2017, 2014, 2009, 2004, 2002, 1999, 1996, 1994, 1993, 1990, 1986, 1981, 1977, 1970, 1967, 1966, 1961, 1960, 1956, 1955, 1951, 1946, 1945, 1941, 1939, 1936, 1931, 1930, 1927, 1925, 1924, 1921
588 S CORONA MALL	2017, 2014, 2009, 2004, 2002, 2001, 1999, 1996, 1994, 1993, 1990, 1986, 1977, 1970, 1967, 1966, 1961, 1960, 1956, 1955, 1951, 1946, 1945, 1941, 1939, 1936, 1931, 1930, 1927, 1925, 1924, 1921
591 CORONA MALL	2017, 2014, 2009, 2004, 2002, 1999, 1996, 1994, 1993, 1990, 1986, 1981, 1977, 1970, 1967, 1966, 1961, 1960, 1956, 1955, 1951, 1946, 1945, 1941, 1939, 1936, 1931, 1930, 1927, 1925, 1924, 1921
591 CORONA MALL	2002, 2001, 1996, 1993, 1990, 1986, 1981, 1977, 1970, 1967, 1966, 1961, 1960, 1956, 1955, 1951, 1946, 1945, 1941, 1939, 1936, 1931, 1930, 1927, 1925, 1924, 1921
591 CORONA MALL S	2017, 2014, 2009, 2004, 2001, 1999, 1994, 1993, 1986, 1981, 1977, 1970, 1967, 1966, 1961, 1960, 1956, 1955, 1951, 1946, 1945, 1941, 1939, 1936, 1931, 1930, 1927, 1925, 1924, 1921
591 CORONA MALL W	2017, 2014, 2009, 2004, 2002, 2001, 1999, 1994, 1993, 1990, 1986, 1981, 1977, 1970, 1967, 1966, 1961, 1960, 1956, 1955, 1951, 1946, 1945, 1941, 1939, 1936, 1931, 1930, 1927, 1925, 1924, 1921
591 S CORONA MALL	2017, 2014, 2009, 2004, 2002, 2001, 1999, 1996, 1994, 1990, 1986, 1977, 1970, 1967, 1966, 1961, 1960, 1956, 1955, 1951, 1946, 1945, 1941, 1939, 1936, 1931, 1930, 1927, 1925, 1924, 1921
6 MAIN ST	2017, 2014, 2009, 2004, 2002, 2001, 1999, 1996, 1994, 1993, 1990, 1986, 1981, 1977, 1970, 1967, 1966, 1961, 1960, 1956, 1955, 1951, 1946, 1945, 1939, 1931, 1930, 1927, 1925, 1924, 1921
6 MAIN ST S	2017, 2014, 2009, 2004, 2002, 2001, 1999, 1996, 1994, 1993, 1990, 1986, 1981, 1977, 1970, 1967, 1966, 1961, 1960, 1955, 1951, 1946, 1945, 1941, 1939, 1936, 1931, 1930, 1927, 1925, 1924, 1921
6 S MAIN ST	2017, 2014, 2009, 2004, 2002, 1999, 1996, 1994, 1993, 1990, 1986, 1981, 1977, 1970, 1967, 1966, 1961, 1960, 1956, 1955, 1951, 1946, 1945, 1941, 1939, 1936, 1931, 1930, 1927, 1925, 1924, 1921
8 MAIN ST	2017, 2014, 2009, 2004, 2002, 2001, 1999, 1996, 1994, 1993, 1990, 1986, 1981, 1977, 1970, 1967, 1966, 1961, 1960, 1956, 1955, 1951, 1946, 1945, 1939, 1931, 1930, 1927, 1925, 1924, 1921
8 MAIN ST	2017, 2014, 2009, 2004, 2002, 2001, 1999, 1996, 1994, 1993, 1990, 1986, 1981, 1977, 1970, 1967, 1966, 1961, 1960, 1956, 1955, 1951, 1946, 1945, 1941, 1936, 1931, 1930, 1927, 1925, 1924, 1921

FINDINGS

Address Researched	Address Not Identified in Research Source
8 MAIN ST S	2017, 2014, 2009, 2004, 2002, 2001, 1999, 1996, 1994, 1993, 1990, 1986, 1981, 1977, 1970, 1967, 1966, 1961, 1960, 1955, 1951, 1946, 1945, 1941, 1939, 1936, 1931, 1930, 1927, 1925, 1924, 1921
80 S MAIN ST	2017, 2014, 2009, 2004, 2002, 2001, 1999, 1996, 1994, 1990, 1986, 1981, 1977, 1970, 1967, 1966, 1961, 1960, 1956, 1955, 1951, 1946, 1945, 1941, 1939, 1936, 1931, 1930, 1927, 1925, 1924, 1921
82 N MAIN ST	2017, 2014, 2009, 2004, 2002, 2001, 1999, 1996, 1994, 1993, 1990, 1986, 1977, 1970, 1967, 1966, 1961, 1960, 1956, 1955, 1951, 1946, 1945, 1941, 1939, 1936, 1931, 1930, 1927, 1925, 1924, 1921
96 S MAIN ST	2017, 2014, 2009, 2004, 2002, 2001, 1999, 1996, 1994, 1993, 1990, 1986, 1977, 1970, 1967, 1966, 1961, 1960, 1956, 1955, 1951, 1946, 1945, 1941, 1939, 1936, 1931, 1930, 1927, 1925, 1924, 1921

TARGET PROPERTY: ADDRESS NOT IDENTIFIED IN RESEARCH SOURCE

The following Target Property addresses were researched for this report, and the addresses were not identified in the research source.

Address Researched	Address Not Identified in Research Source
410 S. Main Street	2017, 1986, 1970, 1966, 1960, 1955, 1951, 1946, 1945, 1939, 1936, 1931, 1930, 1927, 1925, 1924, 1921

APPENDIX F
HISTORICAL SANBORN MAPS

Corona Site 2

410 S. Main Street

Corona, CA 92882

Inquiry Number: 6738740.3

November 06, 2021

Certified Sanborn® Map Report

6 Armstrong Road, 4th floor
Shelton, CT 06484
Toll Free: 800.352.0050
www.edrnet.com

Certified Sanborn® Map Report

11/06/21

Site Name:

Corona Site 2
410 S. Main Street
Corona, CA 92882
EDR Inquiry # 6738740.3

Client Name:

EEC
One City Boulevard West, Suite 1800
Orange, CA 92868
Contact: Laura Holder

The Sanborn Library has been searched by EDR and maps covering the target property location as provided by EEC were identified for the years listed below. The Sanborn Library is the largest, most complete collection of fire insurance maps. The collection includes maps from Sanborn, Bromley, Perris & Browne, Hopkins, Barlow, and others. Only Environmental Data Resources Inc. (EDR) is authorized to grant rights for commercial reproduction of maps by the Sanborn Library LLC, the copyright holder for the collection. Results can be authenticated by visiting www.edrnet.com/sanborn.

The Sanborn Library is continually enhanced with newly identified map archives. This report accesses all maps in the collection as of the day this report was generated.

Certified Sanborn Results:

Certification # 42E5-4E62-ABF5

PO # NA

Project Corona Site 2

Maps Provided:

1960
1942
1928
1911
1907
1900
1895
1891

Sanborn® Library search results

Certification #: 42E5-4E62-ABF5

The Sanborn Library includes more than 1.2 million fire insurance maps from Sanborn, Bromley, Perris & Browne, Hopkins, Barlow and others which track historical property usage in approximately 12,000 American cities and towns. Collections searched:

- ☑ Library of Congress
- ☑ University Publications of America
- ☑ EDR Private Collection

The Sanborn Library LLC Since 1866™

Limited Permission To Make Copies

EEC (the client) is permitted to make up to FIVE photocopies of this Sanborn Map transmittal and each fire insurance map accompanying this report solely for the limited use of its customer. No one other than the client is authorized to make copies. Upon request made directly to an EDR Account Executive, the client may be permitted to make a limited number of additional photocopies. This permission is conditioned upon compliance by the client, its customer and their agents with EDR's copyright policy; a copy of which is available upon request.

Disclaimer - Copyright and Trademark Notice

This Report contains certain information obtained from a variety of public and other sources reasonably available to Environmental Data Resources, Inc. It cannot be concluded from this Report that coverage information for the target and surrounding properties does not exist from other sources. NO WARRANTY EXPRESSED OR IMPLIED, IS MADE WHATSOEVER IN CONNECTION WITH THIS REPORT. ENVIRONMENTAL DATA RESOURCES, INC. SPECIFICALLY DISCLAIMS THE MAKING OF ANY SUCH WARRANTIES, INCLUDING WITHOUT LIMITATION, MERCHANTABILITY OR FITNESS FOR A PARTICULAR USE OR PURPOSE. ALL RISK IS ASSUMED BY THE USER. IN NO EVENT SHALL ENVIRONMENTAL DATA RESOURCES, INC. BE LIABLE TO ANYONE, WHETHER ARISING OUT OF ERRORS OR OMISSIONS, NEGLIGENCE, ACCIDENT OR ANY OTHER CAUSE, FOR ANY LOSS OF DAMAGE, INCLUDING, WITHOUT LIMITATION, SPECIAL, INCIDENTAL, CONSEQUENTIAL, OR EXEMPLARY DAMAGES. ANY LIABILITY ON THE PART OF ENVIRONMENTAL DATA RESOURCES, INC. IS STRICTLY LIMITED TO A REFUND OF THE AMOUNT PAID FOR THIS REPORT. Purchaser accepts this Report "AS IS". Any analyses, estimates, ratings, environmental risk levels or risk codes provided in this Report are provided for illustrative purposes only, and are not intended to provide, nor should they be interpreted as providing any facts regarding, or prediction or forecast of, any environmental risk for any property. Only a Phase I Environmental Site Assessment performed by an environmental professional can provide information regarding the environmental risk for any property. Additionally, the information provided in this Report is not to be construed as legal advice.

Copyright 2021 by Environmental Data Resources, Inc. All rights reserved. Reproduction in any media or format, in whole or in part, of any report or map of Environmental Data Resources, Inc., or its affiliates, is prohibited without prior written permission.

EDR and its logos (including Sanborn and Sanborn Map) are trademarks of Environmental Data Resources, Inc. or its affiliates. All other trademarks used herein are the property of their respective owners.

Sanborn Sheet Key

This Certified Sanborn Map Report is based upon the following Sanborn Fire Insurance map sheets.

1960 Source Sheets



Volume 1, Sheet 7
1960



Volume 1, Sheet 12
1960



Volume 1, Sheet 13
1960

1942 Source Sheets



Volume 1, Sheet 7
1942



Volume 1, Sheet 12
1942



Volume 1, Sheet 13
1942

1928 Source Sheets



Volume 1, Sheet 7
1928



Volume 1, Sheet 12
1928



Volume 1, Sheet 13
1928

1911 Source Sheets



Volume 1, Sheet 4
1911



Volume 1, Sheet 5
1911



Volume 1, Sheet 7
1911

Sanborn Sheet Key

This Certified Sanborn Map Report is based upon the following Sanborn Fire Insurance map sheets.

1907 Source Sheets



Volume 1, Sheet 4
1907



Volume 1, Sheet 6
1907

1900 Source Sheets



Volume 1, Sheet 2
1900

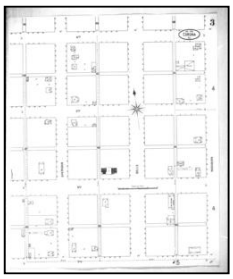

Volume 1, Sheet 3
1900



Volume 1, Sheet 4
1900

1895 Source Sheets

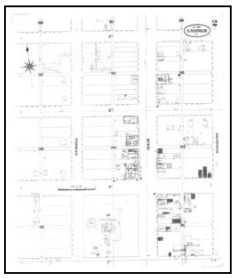

Volume 1, Sheet 2
1895

1891 Source Sheets

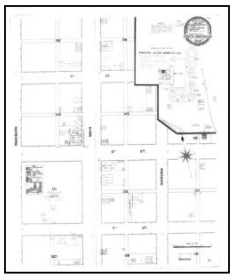

Volume 1, Sheet xxxx
1891

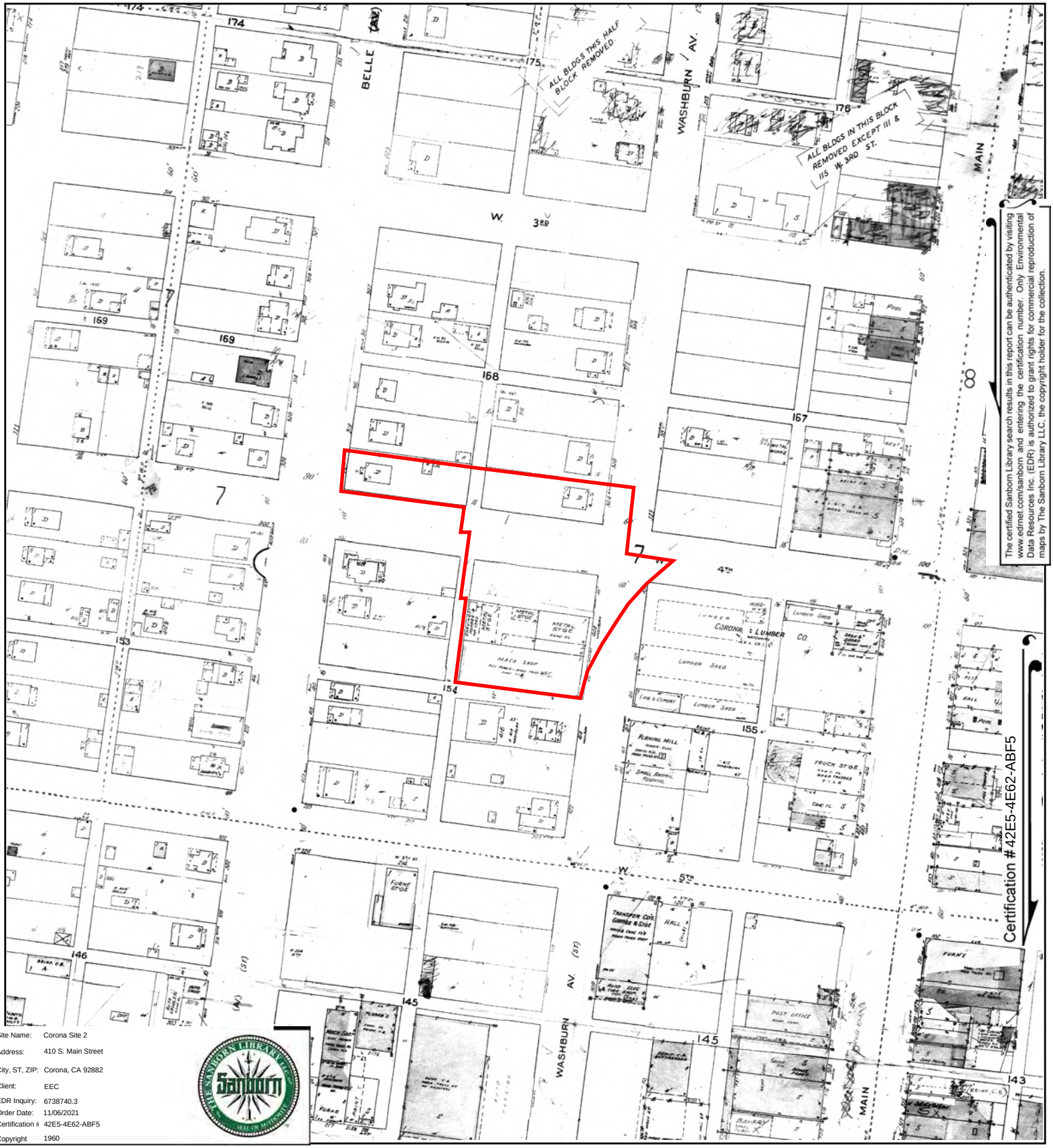

The certified Sanborn Library search results in this report can be authenticated by visiting www.edrnet.com/sanborn and entering the certification number. Only Environmental Data Resources Inc. (EDR) is authorized to grant rights for commercial reproduction of maps by The Sanborn Library LLC, the copyright holder for the collection.

Site Name:	Corona Site 2
Address:	410 S. Main Street
City, ST, ZIP:	Corona, CA 92882
Client:	EEC
EDR Inquiry:	6738740.3
Order Date:	11/06/2021
Certification #	42E5-4E62-ABF5
Copyright	1960

This Certified Sanborn Map combines the following sheets.
Outlined areas indicate map sheets within the collection.



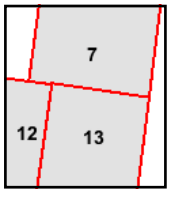

Volume 1, Sheet 13
Volume 1, Sheet 12
Volume 1, Sheet 7

0 Feet 150 300 600

N

Certified Sanborn® Map

1942

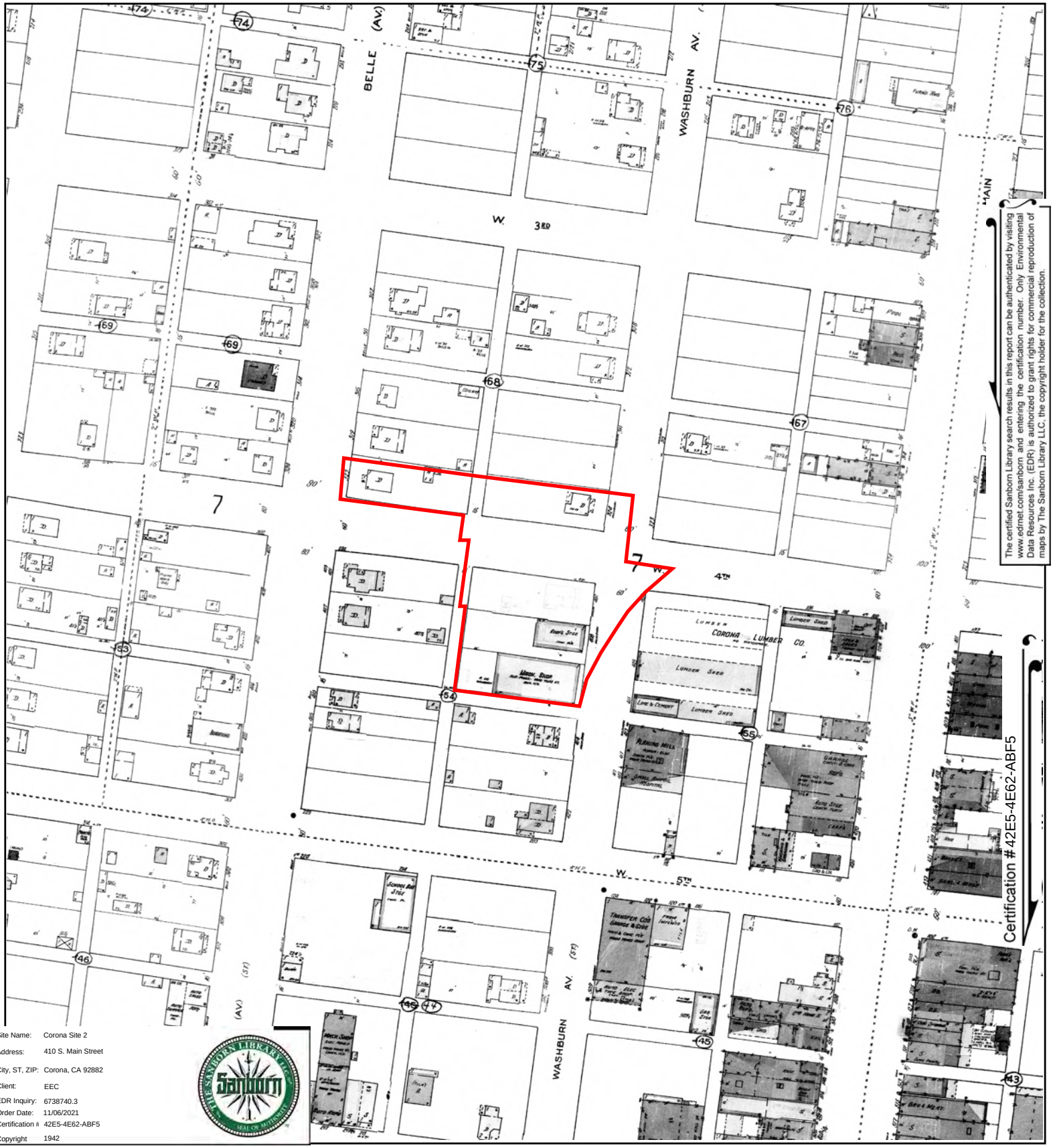

The certified Sanborn Library search results in this report can be authenticated by visiting www.edrnet.com/sanborn and entering the certification number. Only Environmental Data Resources Inc. (EDR) is authorized to grant rights for commercial reproduction of maps by The Sanborn Library LLC, the copyright holder for the collection.

Site Name:	Corona Site 2
Address:	410 S. Main Street
City, ST, ZIP:	Corona, CA 92882
Client:	EEC
EDR Inquiry:	6738740.3
Order Date:	11/06/2021
Certification #	42E5-4E62-ABF5
Copyright	1942

This Certified Sanborn Map combines the following sheets.
Outlined areas indicate map sheets within the collection.



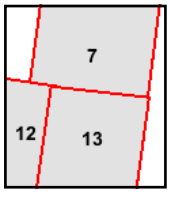

Volume 1, Sheet 13
Volume 1, Sheet 12
Volume 1, Sheet 7

0 Feet 150 300 600

N

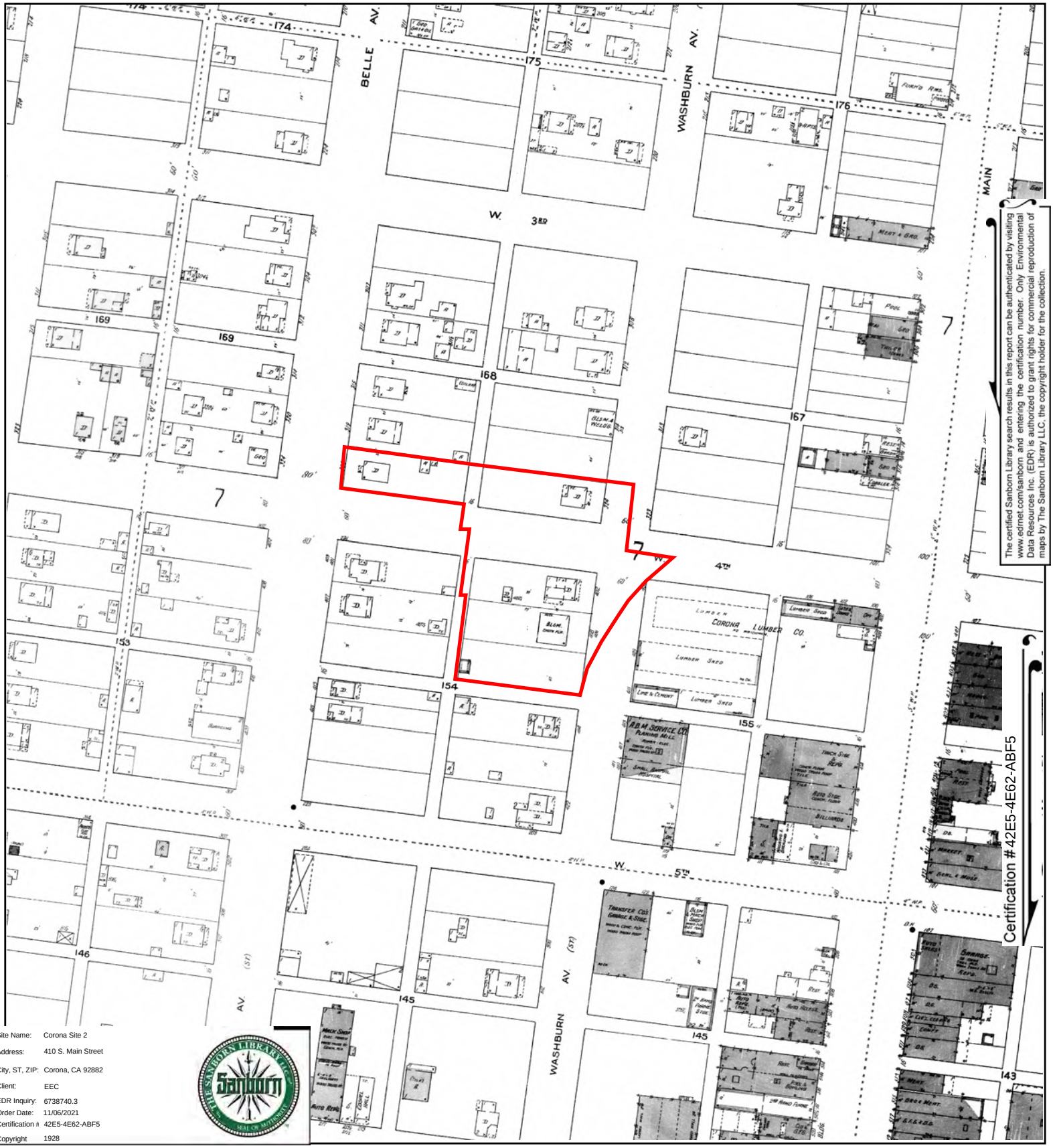

The certified Sanborn Library search results in this report can be authenticated by visiting www.edrnet.com/sanborn and entering the certification number. Only Environmental Data Resources Inc. (EDR) is authorized to grant rights for commercial reproduction of maps by The Sanborn Library LLC, the copyright holder for the collection.

Site Name:	Corona Site 2
Address:	410 S. Main Street
City, ST, ZIP:	Corona, CA 92882
Client:	EEC
EDR Inquiry:	6738740.3
Order Date:	11/06/2021
Certification #:	42E5-4E62-ABF5
Copyright	1928

This Certified Sanborn Map combines the following sheets.
Outlined areas indicate map sheets within the collection.



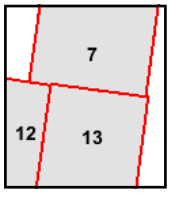

Volume 1, Sheet 13
Volume 1, Sheet 12
Volume 1, Sheet 7

0 Feet 150 300 600

N

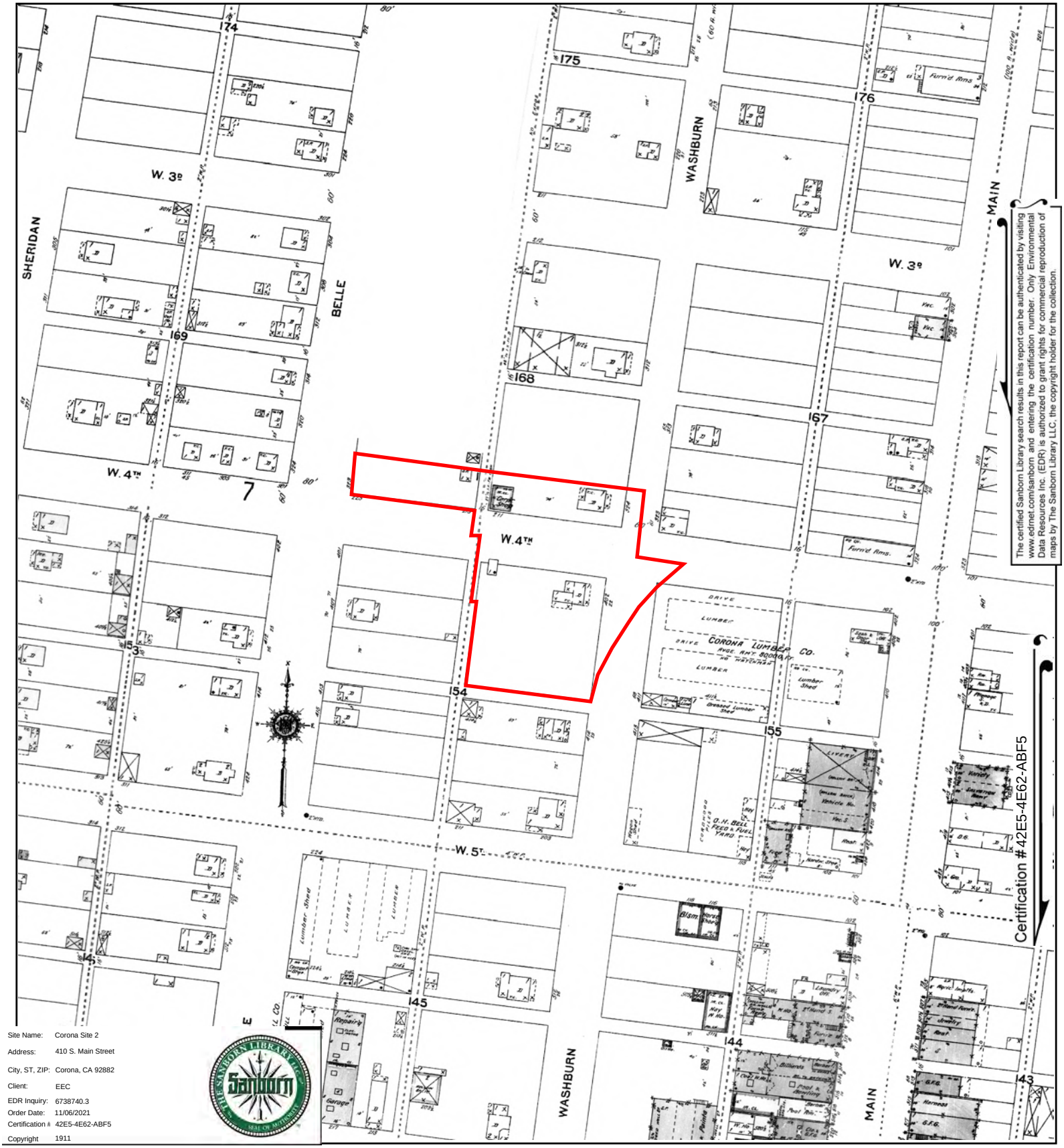

The certified Sanborn Library search results in this report can be authenticated by visiting www.edrnet.com/sanborn and entering the certification number. Only Environmental Data Resources Inc. (EDR) is authorized to grant rights for commercial reproduction of maps by The Sanborn Library LLC, the copyright holder for the collection.

Site Name:	Corona Site 2
Address:	410 S. Main Street
City, ST, ZIP:	Corona, CA 92882
Client:	EEC
EDR Inquiry:	6738740.3
Order Date:	11/06/2021
Certification #:	42E5-4E62-ABF5
Copyright	1911

This Certified Sanborn Map combines the following sheets.
Outlined areas indicate map sheets within the collection.



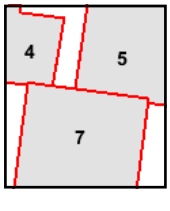

Volume 1, Sheet 7
Volume 1, Sheet 5
Volume 1, Sheet 4

0 Feet 150 300 600

N

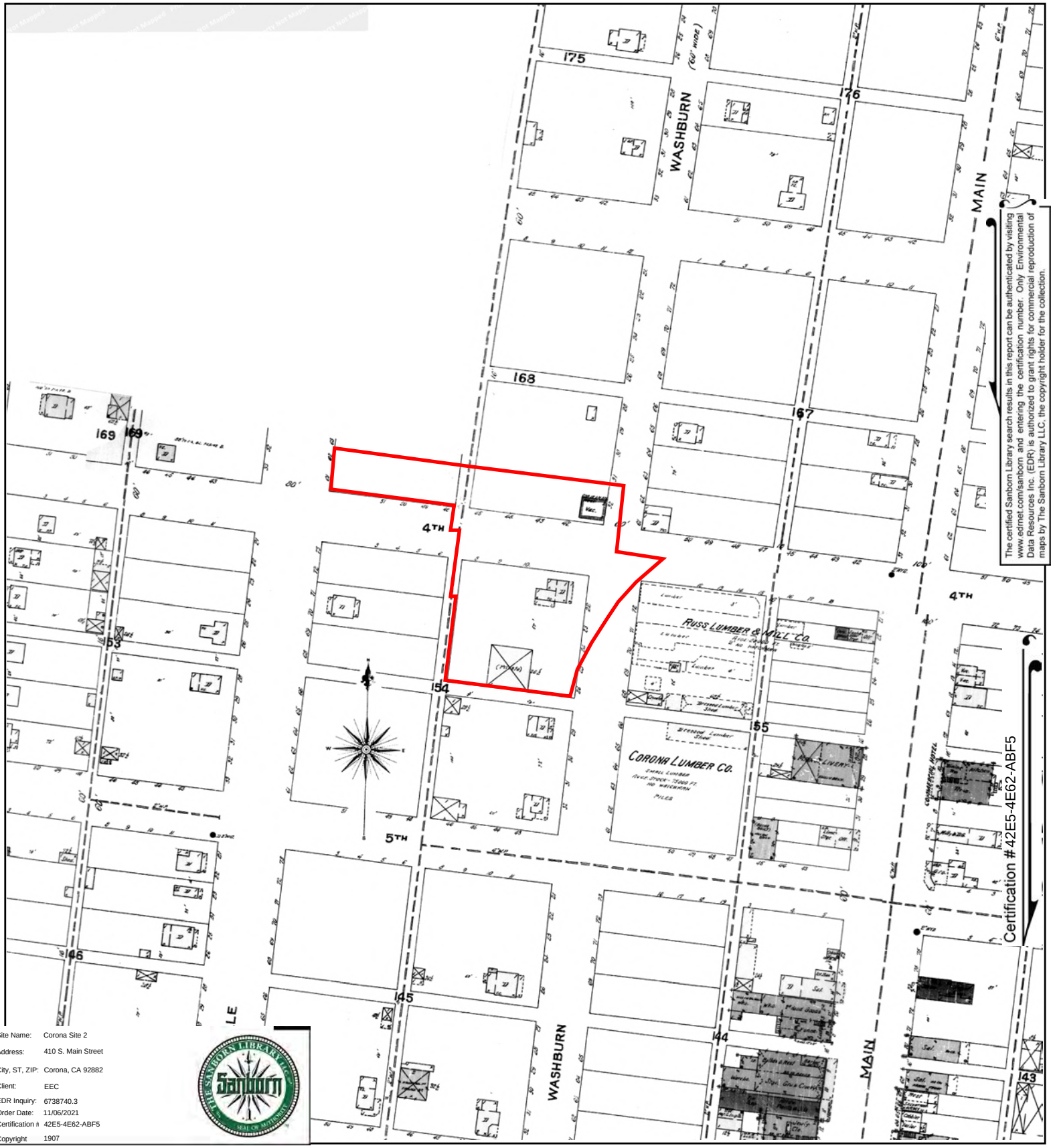

The certified Sanborn Library search results in this report can be authenticated by visiting www.edrnet.com/sanborn and entering the certification number. Only Environmental Data Resources Inc. (EDR) is authorized to grant rights for commercial reproduction of maps by The Sanborn Library LLC, the copyright holder for the collection.

Site Name:	Corona Site 2
Address:	410 S. Main Street
City, ST, ZIP:	Corona, CA 92882
Client:	EEC
EDR Inquiry:	6738740.3
Order Date:	11/06/2021
Certification #	42E5-4E62-ABF5
Copyright	1907

This Certified Sanborn Map combines the following sheets.
Outlined areas indicate map sheets within the collection.

0 Feet 150 300 600



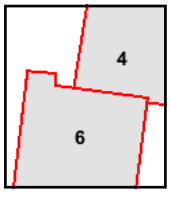

Volume 1, Sheet 6
Volume 1, Sheet 4

N

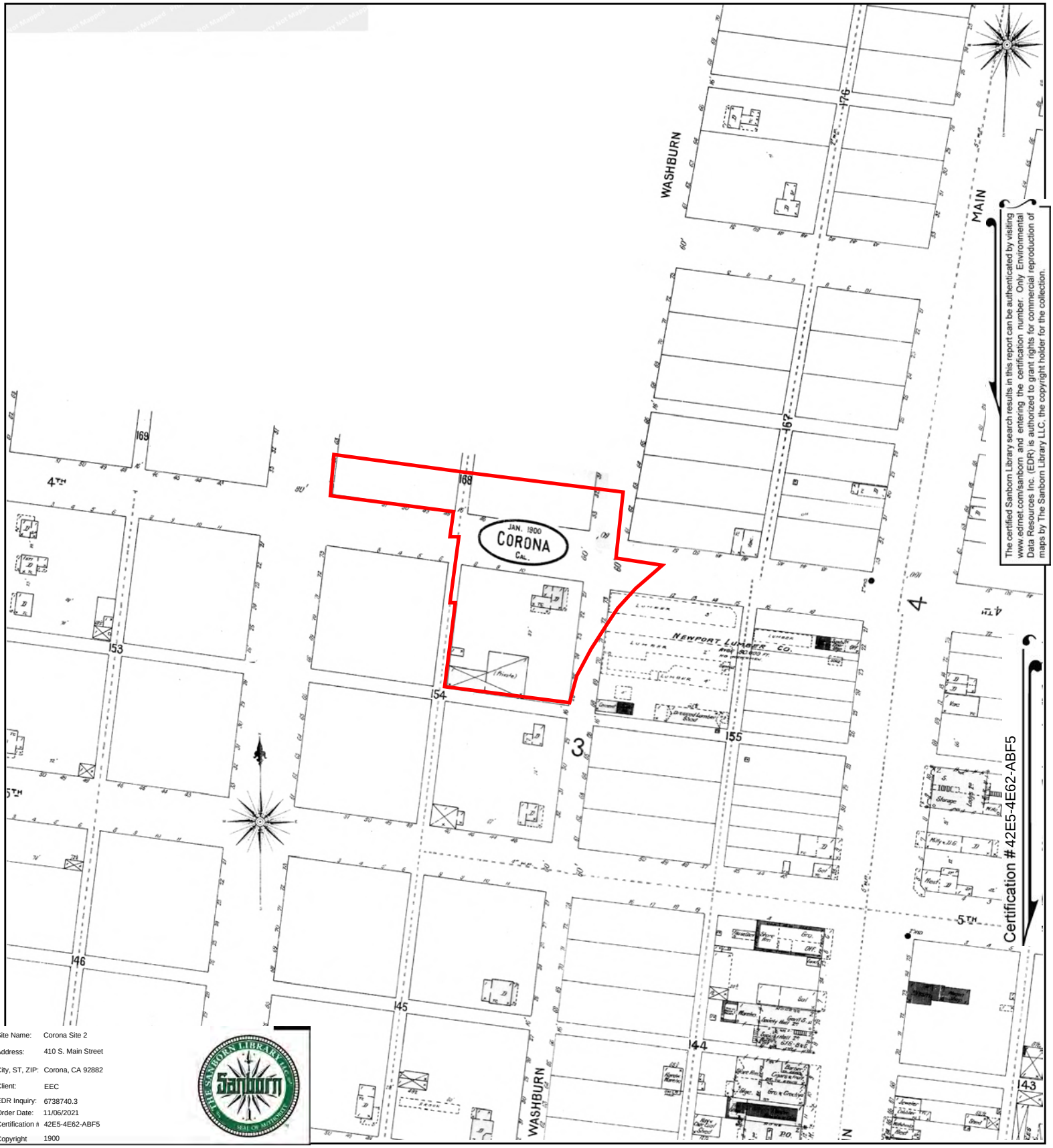

The certified Sanborn Library search results in this report can be authenticated by visiting www.edrnet.com/sanborn and entering the certification number. Only Environmental Data Resources Inc. (EDR) is authorized to grant rights for commercial reproduction of maps by The Sanborn Library LLC, the copyright holder for the collection.

Site Name:	Corona Site 2
Address:	410 S. Main Street
City, ST, ZIP:	Corona, CA 92882
Client:	EEC
EDR Inquiry:	6738740.3
Order Date:	11/06/2021
Certification #:	42E5-4E62-ABF5
Copyright	1900

This Certified Sanborn Map combines the following sheets.
Outlined areas indicate map sheets within the collection.



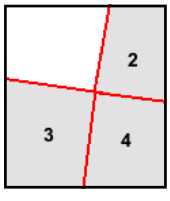

Volume 1, Sheet 4
Volume 1, Sheet 3
Volume 1, Sheet 2

0 Feet 150 300 600

N

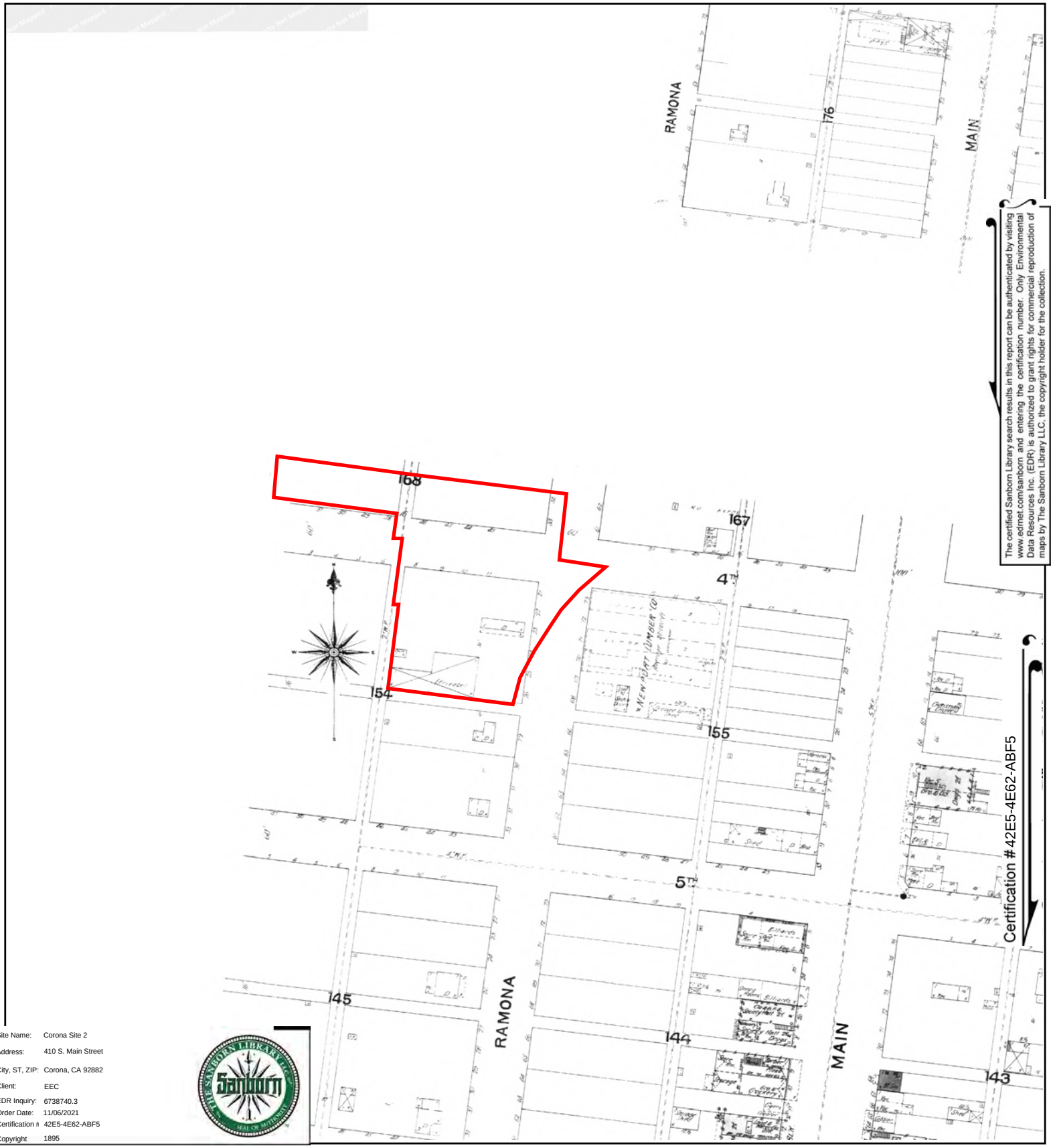

The certified Sanborn Library search results in this report can be authenticated by visiting www.edrnet.com/sanborn and entering the certification number. Only Environmental Data Resources Inc. (EDR) is authorized to grant rights for commercial reproduction of maps by The Sanborn Library LLC, the copyright holder for the collection.

Site Name:	Corona Site 2
Address:	410 S. Main Street
City, ST, ZIP:	Corona, CA 92882
Client:	EEC
EDR Inquiry:	6738740.3
Order Date:	11/06/2021
Certification #	42E5-4E62-ABF5
Copyright	1895

This Certified Sanborn Map combines the following sheets.
Outlined areas indicate map sheets within the collection.



Volume 1, Sheet 2

0 Feet 150 300 600

N

The certified Sanborn Library search results in this report can be authenticated by visiting www.edrnet.com/sanborn and entering the certification number. Only Environmental Data Resources Inc. (EDR) is authorized to grant rights for commercial reproduction of maps by The Sanborn Library LLC, the copyright holder for the collection.

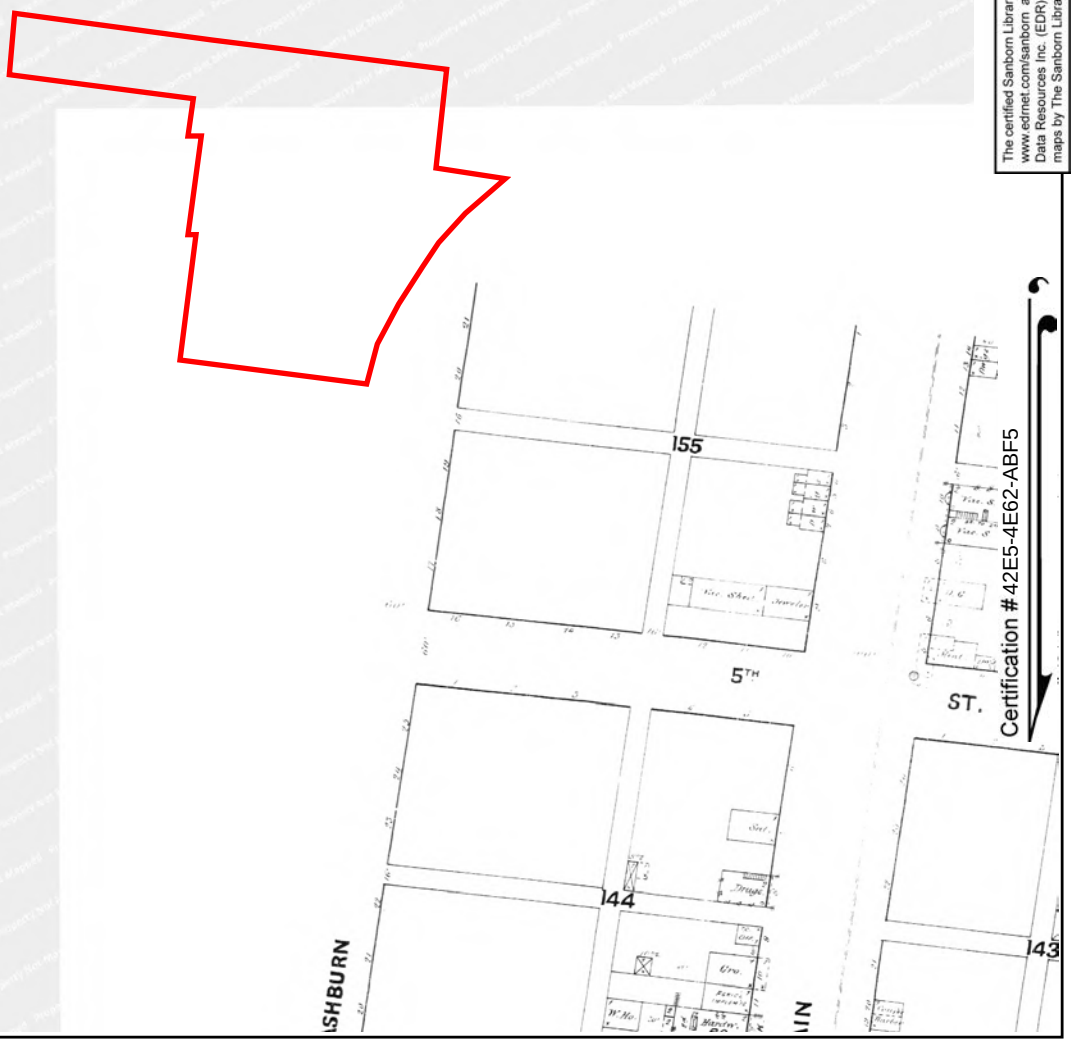

Site Name:	Corona Site 2
Address:	410 S. Main Street
City, ST, ZIP:	Corona, CA 92882
Client:	EEC
EDR Inquiry:	6738740.3
Order Date:	11/06/2021
Certification #	42E5-4E62-ABF5
Copyright	1891

This Certified Sanborn Map combines the following sheets.
Outlined areas indicate map sheets within the collection.

0 Feet 150 300 600



Volume 1, Sheet xxxx

N

APPENDIX G
ENVIRONMENTAL LIEN SEARCH REPORT

Corona Site 2
410 S. Main Street
Corona, CA 92882

Inquiry Number: 6738740.7
November 09, 2021

EDR Environmental Lien and AUL Search

EDR® Environmental Data Resources Inc

6 Armstrong Road
Shelton, CT 06484
800.352.0050
www.edrnet.com

EDR Environmental Lien and AUL Search

The EDR Environmental Lien and AUL Search Report provides results from a search of available current land title records for environmental cleanup liens and other activity and use limitations, such as engineering controls and institutional controls.

A network of professional, trained researchers, following established procedures, uses client supplied address information to:

- search for parcel information and/or legal description;
- search for ownership information;
- research official land title documents recorded at jurisdictional agencies such as recorders' offices, registries of deeds, county clerks' offices, etc.;
- access a copy of the deed;
- search for environmental encumbering instrument(s) associated with the deed;
- provide a copy of any environmental encumbrance(s) based upon a review of key words in the instrument(s) (title, parties involved, and description); and
- provide a copy of the deed or cite documents reviewed.

Thank you for your business.
Please contact EDR at 1-800-352-0050
with any questions or comments.

Disclaimer - Copyright and Trademark Notice

This Report contains certain information obtained from a variety of public and other sources reasonably available to Environmental Data Resources, Inc. It cannot be concluded from this Report that coverage information for the target and surrounding properties does not exist from other sources. **NO WARRANTY EXPRESSED OR IMPLIED, IS MADE WHATSOEVER IN CONNECTION WITH THIS REPORT. ENVIRONMENTAL DATA RESOURCES, INC. SPECIFICALLY DISCLAIMS THE MAKING OF ANY SUCH WARRANTIES, INCLUDING WITHOUT LIMITATION, MERCHANTABILITY OR FITNESS FOR A PARTICULAR USE OR PURPOSE. ALL RISK IS ASSUMED BY THE USER. IN NO EVENT SHALL ENVIRONMENTAL DATA RESOURCES, INC. BE LIABLE TO ANYONE, WHETHER ARISING OUT OF ERRORS OR OMISSIONS, NEGLIGENCE, ACCIDENT OR ANY OTHER CAUSE, FOR ANY LOSS OR DAMAGE, INCLUDING, WITHOUT LIMITATION, SPECIAL, INCIDENTAL, CONSEQUENTIAL, OR EXEMPLARY DAMAGES. ANY LIABILITY ON THE PART OF ENVIRONMENTAL DATA RESOURCES, INC. IS STRICTLY LIMITED TO A REFUND OF THE AMOUNT PAID FOR THIS REPORT.** Purchaser accepts this Report "AS IS". Any analyses, estimates, ratings, environmental risk levels or risk codes provided in this Report are provided for illustrative purposes only, and are not intended to provide, nor should they be interpreted as providing any facts regarding, or prediction orforecast of, any environmental risk for any property. Only a Phase I Environmental Site Assessment performed by an environmental professional can provide information regarding the environmental risk for any property. Additionally, the information provided in this Report is not to be construed as legal advice.

Copyright 2017 by Environmental Data Resources, Inc. All rights reserved. Reproduction in any media or format, in whole or in part, of any report or map of Environmental Data Resources, Inc. or its affiliates is prohibited without prior written permission.

EDR and its logos (including Sanborn and Sanborn Map) are trademarks of Environmental Data Resources, Inc. or its affiliates. All other trademarks used herein are the property of their respective owners.

EDR Environmental Lien and AUL Search

TARGET PROPERTY INFORMATION

ADDRESS

410 S. Main Street
Corona Site 2
Corona, CA 92882

ENVIRONMENTAL LIEN

Environmental Lien: Found ☐ Not Found ☒

OTHER ACTIVITY AND USE LIMITATIONS (AULs)

AULs: Found ☐ Not Found ☒

RESEARCH SOURCE

Source 1:

Riverside Recorder
Riverside, CA

PROPERTY INFORMATION

Deed 1:

Type of Deed:	deed
Title is vested in:	Moise Chambi
Title received from:	Raquel Villareal
Deed Dated	1/4/2006
Deed Recorded:	3/3/2006
Book:	NA
Page:	na
Volume:	na
Instrument:	na
Docket:	NA
Land Record Comments:	
Miscellaneous Comments:	
Legal Description:	See Exhibit
Legal Current Owner:	Moises Chambi
Parcel # / Property Identifier:	117-103-026
Comments:	See Exhibit

Deed 2:

Type of Deed:	deed
Title is vested in:	Israel P Chambi MD
Title received from:	Moises Chambi
Deed Dated	7/9/2009
Deed Recorded:	7/19/2019
Book:	NA
Page:	na
Volume:	na
Instrument:	na
Docket:	NA
Land Record Comments:	
Miscellaneous Comments:	
Legal Description:	See Exhibit
Legal Current Owner:	Israel P Chambi MD
Parcel # / Property Identifier:	117-103-027, 117-103-016, 117-103-017
Comments:	See Exhibit

Deed Exhibit 1

RECORDING REQUESTED BY
FIRST AMERICAN TITLE CO.
RIVERSIDE RESALE

AND WHEN RECORDED MAIL TO:
AND MAIL TAX STATEMENT TO:

112 S. Montgomery Way
Anaheim, CA 92807

Order No. 2221905-26
Escrow No. 22360
Parcel No. 117-103-026-5

TRA 004

DOC # 2006-0158484
03/03/2006 08:00A Fee:7.00
Page 1 of 1 Doc T Tax Paid
Recorded in Official Records
County of Riverside
Larry W. Ward
Assessor, County Clerk & Recorder

M	S	U	PAGE	SIZE	DA	PCOR	NOCOR	SMF	MISC.
	1		1			✓			
A	R	L			COPY	LONG	REFUND	NCHG	EXAM

GRANT DEED

THE UNDERSIGNED GRANTOR(S) DECLARE(S) THAT DOCUMENTARY TRANSFER TAX IS COUNTY **$456.50** and CITY **$**

X computed on full value of property conveyed, or
_____ computed on full value less liens or encumbrances remaining at the time of sale.
_____ unincorporated area: _____ Corona, and

T
KS

FOR A VALUABLE CONSIDERATION, receipt of which is hereby acknowledged,
Raquel Villarreal, an unmarried woman

hereby GRANTS to Moises Chambi, a single man

the following described real property in the County of **Riverside**, State of California:

Lot 12 Block 168 of South Riverside Land and Water Company in the City of Corona, County of Riverside, State of California, as shown by map on file in Book 9 Page(s) 6,7 & 8 of maps, Records of Riverside County, California.

Raquel Villarreal
Raquel Villarreal

Date January 4, 2006

STATE OF CALIFORNIA }SS
COUNTY OF Riverside }

On January 16th, 2006, before me, Amanda McNeill, Notary Public, personally appeared Raquel Villarreal personally known to me (or proved to me on the basis of satisfactory evidence) to be the person(s) whose name(s) is/~~are~~ subscribed to the within instrument and acknowledged to me that ~~he~~/she/~~they~~ executed the same in ~~his~~/her/~~their~~ authorized capacity(~~ies~~), and that by ~~his~~/her/~~their~~ signature(~~s~~) on the instrument the person(~~s~~), or the entity upon behalf of which the person(~~s~~) acted, executed the instrument.

WITNESS my hand and official seal.

Signature Amanda McNeill

BCA1 AMANDA MCNEILL BCA1
COMM. #1613941
NOTARY PUBLIC-CALIFORNIA
RIVERSIDE COUNTY
My Comm. Expires October 17, 2009

Deed Exhibit 2

Recording requested by:
ISRAEL P. CHAMBI, M.D.

When recorded, mail this deed and tax statements to:
ISRAEL P. CHAMBI, M.D.
801 N. Tustin Ave. #406
Santa Ana, CA 92705

2019-0270503
07/19/2019 03:53 PM Fee: $ 242.00
Page 1 of 2
Recorded in Official Records
County of Riverside
Peter Aldana
Assessor-County Clerk-Recorder

248

--------Above This Line Reserved For Official Use Only----------

QUITCLAIM DEED

APN: 117-103-027-6 and 117-142-016-7, 017-8

THE UNDERSIGNED GRANTOR DECLARES:
DOCUMENTARY TRANSFER TAX $0.00
EXEMPTION (R&T CODE) 11925
EXPLANATION Change in method of holding title

FOR A VALUABLE CONSIDERATION, receipt of which is hereby acknowledged, MOISES D. CHAMBI, as President of MOSA MANAGEMENT INC., a California corporation whose tax mailing address is 112 S. Montgomery Way, Anaheim Hills, CA 92807, (the **"Grantor")** does hereby remise, release, and forever quitclaim unto ISRAEL P. CHAMBI, M.D., as a married man with right of survivorship, of 801 N. Tustin Ave. #406, Santa Ana, CA 92705, (the "Grantee"), the following real property in the City of Corona, County of Riverside, State of California, and more particularly described in attached **Exhibit A** and incorporated by reference.

MC

Date: March 09, 2019
July

MOSA MANAGEMENT INC. (Grantor)

Per: Moises Chambi

MOISES D. CHAMBI, President

STATE OF CALIFORNIA
COUNTY OF ORANGE

A notary public or other officer completing this certificate verifies only the identity of the individual who signed the document to which this certificate is attached, and not the truthfulness, accuracy, or validity of that document.

On July 9, 2019 before me, Nora Rivas Rivera, a Notary Public, personally appeared Moises David Chambi, who proved to me on the basis of satisfactory evidence to be the persons whose names are subscribed to the within instrument and acknowledged to me that thye executed the same in their authorized capacity, and that by their signatures on the instrument the person, or the entity upon behalf of which the persons acted, executed the instrument.

I certify under PENALTY OF PERJURY under the laws of the State of California that the foregoing paragraph is true and correct.

WITNESS my hand and official seal.

(Signature of Notary)

NORA E. RIVAS RIVERA
COMM.# 2233447
NOTARY PUBLIC - CALIFORNIA
ORANGE COUNTY
My Comm. Expires Mar. 8, 2022

EXHIBIT "A"
Legal Description

For APN/Parcel ID(s): 117-103-027-6 and 117-142-016-7, 017-8

REAL PROPERTY IN THE CITY OF CORONA, COUNTY OF RIVERSIDE, STATE OF CALIFORNIA, DESCRIBED AS FOLLOWS:

PARCEL 1:

LOT 1 IN BLOCK 168 OF SOUTH RIVERSIDE TOWNSITE, AS SHOWN BY MAP ON FILE IN BOOK 9, PAGE(S) 8 OF MAPS, RECORDS OF RIVERSIDE COUNTY, CALIFORNIA.

PARCEL 2:

LOTS 4 AND 5 IN BLOCK 154 OF THE SOUTH RIVERSIDE TOWNSITE, AS SHOWN BY MAP ON FILE IN BOOK 9, PAGE 8 OF MAPS, RECORDS OF SAN BERNARDINO COUNTY, CALIFORNIA;

TOGETHER WITH THAT PORTION OF THE WEST HALF OF WASHBURN AVENUE (NOW KNOWN AS MAIN STREET), ADJOINING SAID LOTS 4 AND 5 ON THE EAST, AS VACATED AND CLOSED TO PUBLIC USE BY RESOLUTION NO. 3818, RECORDED NOVEMBER 10, 1970 AS INSTRUMENT NO. 113229 OF OFFICIAL RECORDS OF RIVERSIDE COUNTY, CALIFORNIA.

TOGETHER WITH THAT PORTION OF PARCELS A AND B VACATED BY RESOLUTION NO. 91-122, RECORDED JUNE 30, 1993 AS INSTRUMENT NO. 252481 OF OFFICIAL RECORDS, THAT WOULD PASS BY OPERATION OF LAW.

PARCEL 3:

LOT 6 IN BLOCK 154 OF THE SOUTH RIVERSIDE TOWNSITE, AS SHOWN BY MAP ON FILE IN BOOK 9, PAGE 8 OF MAPS, RECORDS OF SAN BERNARDINO COUNTY, CALIFORNIA;

TOGETHER WITH THAT PORTION OF PARCELS A AND B VACATED BY RESOLUTION NO. 91-122, RECORDED JUNE 30, 1993 AS INSTRUMENT NO. 252481 OF OFFICIAL RECORDS, THAT WOULD PASS BY OPERATION OF LAW.

APPENDIX H
AGENCY CORRESPONDENCE

U.S. Environmental Protec on Agency

MyProperty

Environmental Databases Search

The search of EPA's Facility Registry System did not locate any records for the search criteria provided below:

Search Criteria:

Street Address:	332 S. Washburn
City, State:	Corona, CA
Query executed on:	11/19/2021 03:19 PM **EST**

Contact the appropriate state, tribal or local agencies if you seek additional information.

Disclaimer

The MyProperty reports are provided solely for informa onal purposes. They do not provide legal advice, have legally binding effect, or expressly or implicitly create, expand, or limit any legal rights, obliga ons, responsibili es, expecta ons, or benefits in regard to any person. EPA maintains the applica on to enhance public access to environmental informa on. This service has con nual data updates, and we will correct errors brought to our a en on, as appropriate.

U.S. Environmental Protec on Agency

MyProperty

Environmental Databases Search

The search of EPA's Facility Registry System did not locate any records for the search criteria provided below:

Search Criteria:

Street Address:	323 S. Belle Avenue
City, State:	Corona, CA
Query executed on:	11/19/2021 03:20 PM **EST**

Contact the appropriate state, tribal or local agencies if you seek additional information.

Disclaimer

The MyProperty reports are provided solely for informa onal purposes. They do not provide legal advice, have legally binding effect, or expressly or implicitly create, expand, or limit any legal rights, obliga ons, responsibili es, expecta ons, or benefits in regard to any person. EPA maintains the applica on to enhance public access to environmental informa on. This service has con nual data updates, and we will correct errors brought to our a en on, as appropriate.

U.S. Environmental Protec on Agency

MyProperty

Environmental Databases Search

The search of EPA's Facility Registry System did not locate any records for the search criteria provided below:

Search Criteria:

Street Address:	410 S. Main Street
City, State:	Corona, CA
Query executed on:	11/19/2021 03:18 PM **EST**

Contact the appropriate state, tribal or local agencies if you seek additional information.

Disclaimer

The MyProperty reports are provided solely for informa onal purposes. They do not provide legal advice, have legally binding effect, or expressly or implicitly create, expand, or limit any legal rights, obliga ons, responsibili es, expecta ons, or benefits in regard to any person. EPA maintains the applica on to enhance public access to environmental informa on. This service has con nual data updates, and we will correct errors brought to our a en on, as appropriate.

Jared Blumenfeld
Secretary for
Environmental Protection

Department of Toxic Substances Control

Meredith Williams, Ph.D.
Director
5796 Corporate Avenue
Cypress, California 90630

Gavin Newsom
Governor

November 15, 2021

Laura Holder
EEC ENVIRONMENTAL
lholder@eecenvironmental.com

PR4-110521-02
410 MAIN S. STREET/ 332 S WASHBURN AVE AND 323 S BELLE AVE, CORONA, CA

Dear Requestor:

We have received your Public Records Act Request from the Department of Toxic Substances Control (DTSC). After a thorough review of our files, no site records were found pertaining to the sites/facilities referenced above.

A large number of our records are available on EnviroStor, an online database that provides non-confidential, public access to DTSCs Data Management System. It tracks our cleanup, permitting, enforcement and investigation efforts at hazardous waste facilities and sites with known or suspected contamination issues. EnviroStor is available 24/7, 365 days a year. The data reflects the latest updates as they are entered in the system. Access it from your computer or smartphone, the local library – anywhere Internet access is available. Just go to www.envirostor.dtsc.ca.gov. You'll find a step-by-step tour of EnviroStor under the "How to Use EnviroStor" menu on the website.

If you have any questions or would like further information regarding your request, please contact me at 714-4845337 or via email at CypressFileRoom@dtsc.ca.gov.

Sincerely,

Julie Johnson
Julie Johnson
Regional Records Coordinator

Laura Holder

From: WB-RB8-FileReview8 <FileReview8@waterboards.ca.gov>
Sent: Tuesday, November 09, 2021 8:42 AM
To: Laura Holder
Subject: RE: Public Records Request

Good morning,

After careful review of our records, we show we have no files for the following site(s):
410 S. Main Street
332 S. Washburn Avenue
323 S. Belle Avenue

If we can be of further assistance, please do not hesitate to contact us again.

Thank you,
File Review Desk
3737 Main St. Suite 500
Riverside, CA 92501

From: Laura Holder <lholder@eecenvironmental.com>
Sent: Friday, November 5, 2021 1:15 PM
To: WB-RB8-FileReview8 <FileReview8@waterboards.ca.gov>
Subject: Public Records Request

EXTERNAL:

Hello,

I am performing a Phase I ESA at the following addresses in Corona, California 92882:

410 S. Main Street
332 S. Washburn Avenue
323 S. Belle Avenue

I would like to see if the Water Board has any files for this site and if so, I would like to arrange to review the files or obtain copies.

Thank you,

Laura Holder
Project Manager
EEC Environmental
One City Boulevard West | Suite 1800 | Orange, CA 92868
O (714) 667-2304 | F (714) 667-2310 | C (949) 274-0224
lholder@eecenvironmental.com | www.eecenvironmental.com

Laura Holder

From: Kristian Duarte <Kristian.Duarte@CoronaCA.gov>
Sent: Wednesday, November 10, 2021 11:36 AM
To: Laura Holder
Cc: City Clerk PRR
Subject: Public Records Request: PRR 311-02494-F1R8 CRM:0021305

Dear Laura Holder,

The City of Corona, City Clerk's Office acknowledges your Public Records Act Request received on 11/5/2021 1:33 PM . The following information has been requested:

> ***Hi again,***
>
> ***I just submitted a public records request for a Phase I ESA and need to add that I would like to see if the City has any industrial wastewater discharge records for these three addresses:***
>
> ***410 S. Main Street***
> ***332 S. Washburn Avenue***
> ***323 S. Belle Avenue***
>
> ***Thank you, Laura***

There are no documents responsive to your request.

If you have any questions, please feel free to contact the City Clerk's Office at (951) 736-2201 or via email: CityClerk@CoronaCa.Gov

Sincerely,

Kristian Duarte, CMC, CPMC

Deputy City Clerk, Office of the City Clerk, City of Corona

400 S. Vicentia Ave., Corona, CA 92882

951-736-2294 | www.CoronaCA.gov

Laura Holder

From: Kristian Duarte <Kristian.Duarte@CoronaCA.gov>
Sent: Tuesday, November 09, 2021 2:23 PM
To: Laura Holder
Cc: City Clerk PRR
Subject: Public Records Request: PRR 311-02493-J1Q5 CRM:0021296
Attachments: 323 S BELLE AVE.pdf

Follow Up Flag: Follow up
Flag Status: Flagged

Dear Laura Holder,

The City of Corona, City Clerk's Office acknowledges your Public Records Act Request received on 11/5/2021 1:29 PM . The following information has been requested:

Hello,

I am performing a Phase I ESA and would like to see if the Fire Department has any Hazardous Materials records or incident records related to chemical spills or illegal dumping at:

410 S. Main Street
332 S. Washburn Avenue
323 S. Belle Avenue

I also would like to see if the building department has records dated earlier than the permits that are available online, or if I need to contact the County for those.

Thank you in advance for your help,

Sincerely, Laura Holder

Pursuant to California Records Act (Government Code Section 6250 et seq., (the "Act") the City has gathered the documents responsive to your request.

The responsive document is attached. Per the City of Corona Planning and Development Department, there are no permits found in Questy's or microfilm prior to 1990 for 410 S. Main Street and 332 S. Washburn Avenue.

Per the City of Corona Fire Department, there are no responsive documents.

If you have any questions, please feel free to contact the City Clerk's Office at (951) 736-2201 or via email: CityClerk@CoronaCa.Gov

Sincerely,

Kristian Duarte, CMC, CPMC

Deputy City Clerk, Office of the City Clerk, City of Corona

400 S. Vicentia Ave., Corona, CA 92882

951-736-2294 | **www.CoronaCA.gov**

NOTICE

OF

ADDITIONS or CORRECTIONS
DO NOT REMOVE

JOB ADDRESS: 323 BELLE DATE: 7-6-79

THIS JOB HAS NOT BEEN COMPLETED
The following additions or corrections shall be made before the job will be accepted

LABEL CIRCUIT BREAKERS

Bob Turner

DEVELOPMENT AND PLANNING SERVICES

DEPARTMENT OF BUILDING
CITY OF CORONA

PERMIT # 7531
DATE April 1-1958

APPLICATION FOR BUILDING PERMIT

Street Address	Lot	Block	Tract
Owner Mike Profeta	Address 2232 E. [illegible]		Tel.
Contractor Same	Address		Tel.
Architect	Address		Tel.
Use of Bldg. Toilet room	Sq. Ft. 2x3.	Size of Lot	Roof Covering Composition
Covering exterior Stucco		Interior	

Notes:

Application is hereby made for a building permit in accordance with the description and for the purpose set forth above. I agree to comply with all applicable City Building and Zoning Ordinances and State Laws.

Michele Profeta
Owner or authorized agent

Zone	Type	Group	Fire Zone	Valuation 75.00	Fee 1.00	Setbacks	Front	Side	Rear

APPLICATION FOR PLUMBING PERMIT

Item of Work	No.	Fee	Item of Work	No.	Fee
Bathtub			Gas Pipe Syst.		
Shower			Htg. Plant		
Lavatory			Water Soft.		
Kitchen Sink			Water Heater		
Wash Tray			Misc.		
Water Closet	1	1.00			
			Sewer		
			Permit Fee		1.00
			TOTAL		2.00

APPLICATION FOR ELECTRICAL PERMIT

Item of Work	No.	Fee	Item of Work	No.	Fee
Lighting Out.			Main Switch AMP		
Switches			Serv. Cont. Size		
Plug Rec.			Conductors		
Water Heater			Lighting Cir.		
Ranges			Power Cir.		
Air Heater			Range		
Service			Water Heater		
Motors H.P.			Signs		
Temp. Power, Pole			Misc.		
Misc.					
Permit Fee					
TOTAL					

Michele Profeta
Builder

I certify that I am the owner of the above described property and with personally purchased all materials and do all the work myself.

Owner

I certify that I am the owner of the above described property and with personally purchased all materials and do all the work myself.

Owner

DEPARTMENT OF BUILDING

City of Corona

Nº 7531

BUILDING PERMIT

Classification Res. add. Date April 1-1950

In Accordance with Ordinance 668 Mr. Profit

and Related Ordinance and Laws

To

Demolish

Erect 2'x3' [illegible]

After

Repair room [illegible]

Move Roof-Asphalt shingles

1. Fire Resistive
2. Heavy Timber
3. Masonry
4. Metal Frame
5. Wood Frame

MAR 31 [illegible]

Lot

Street [illegible]

Contractor [illegible]

Name

[illegible]

Amt. Rec'd $ [illegible]

AUG 21 1957

DEPARTMENT OF BUILDING

City of Corona

Electrical Permit

№ 4250 E

Aug 20 57

Address of Job [illegible]

Owner [illegible] Lot Block Tract

Contractor [illegible] Reg. No.

To Install Standard

No. of Outlets [illegible]

No. of Switches

No. of Motors 1 H.P. [illegible]

No. of Heaters

No. of Ranges

No. of Washers

No. of Signs

[illegible]

$ 1.00

Fee

Paid

[illegible]

By [illegible]

Building Inspector

DEPARTMENT OF BUILDING
CITY OF CORONA

PERMIT # 7157
DATE May 31, 1957

APPLICATION FOR BUILDING PERMIT

Street Address	Lot	Block	Tract
Owner	Address		Tel.
Contractor	Address		Tel.
Architect	Address		Tel.
Use of Bldg.	Sq. Ft.	Size of Lot 50X152	Roof Covering
Covering exterior		Interior	

Notes:

Application is hereby made for a building permit in accordance with the description and for the purpose set forth above. I agree to comply with all applicable City Building and Zoning Ordinances and State Laws.

x michele Profeta
Owner or authorized agent

Zone	Type	Group	Fire Zone	Value	Fee	Setbacks	Front	Side	Rear
R3	V	I	3	$1050.00	$8.00	—	—	5'	—

APPLICATION FOR PLUMBING PERMIT

Desc. of Work	No.	Fee	Desc. of Work	No.	Fee
Bathtub			Gas Pipe Sytm.		
Shower			Hsg. Plant		
Lavatory			Water Soft.		
Kitchen Sink			Water Heater		
Wash Tray			Misc.		
Water Closet					
			Sewer		
			Permit Fee		
			TOTAL		

APPLICATION FOR ELECTRICAL PERMIT

Desc. of Work	No.	Fee	Desc. of Work	No.	Size
Lighting Out.	1	1	Main Switch AMP		
Switches	1	100	Serv. Con. Size		
Plug Rec.	1		Conductors		
Water Heater			Lighting Cir.		
Ranges			Recep. Cir.		
Air Heater			Range		
Service			Water Heater		
Motors Hp.	1	100	Signs		
Temp. Powr. Pole			Misc.		
Misc.					
			Permit Fee		
			TOTAL		

Notary

Contractor

I certify that I am the owner of the above described property and will personally purchase all materials and do all the work myself.

I certify that I am the owner of the above described property and will personally purchase all materials and do all the work myself.

michele Profeta

Owner

Owner

INSPECTION RECORD

STRUCTURAL

Inspection	Date	Remarks	Inspec.
Setback	6-7-57		[illegible]
Excavation & Forms	6-7-57		[illegible]
Reinforced Steel			
Bond Beam			
Frame			
Roofing			
Room Ventilation			
Kitchen Vent			
Foundation Vent			
Garage Fireproofing			
Fireplace			
Lathing			
Plastering			
Certificate Occ.			

PLUMBING

Ground Plumbing			
Rough Plumbing			
Septic Tank			
Sewer			
Gas (Rough)			
Htg. Pinot			
Final Plumbing			

ELECTRICAL

Temporary Service Pole			
Service	12-[illegible]		[illegible]
Rough Wiring			
Final			
Utility Co. notified			

Remarks: [illegible]

PLOT PLAN



DEPARTMENT OF BUILDING

City of Corona Nº 7157

BUILDING PERMIT

Classification Garage-add Bed Add Date [illegible] June 1, 19[illegible]

In Accordance with Ordinance 668 Mike Profeta

and Related Ordinances and Laws

To

Domestic

Street 8x10' Bedroom frame

Repair Astucco - Comp

Mains

10x20' [illegible]

1. Fire Resistive
2. Heavy Timber
3. Masonry
4. Metal Frame
5. Wood Frame

Lot

Street 333 Belle Ave

Valuation 1000

Fee $ 8.00

MAY 01 1957

[illegible]

Building Inspector



DEPARTMENT OF BUILDING

City of Corona

Nº 3008

Classification: garage addition

Building Permit

Date: 1/4/50

In Accordance with Ordinance [illegible]

and Related Ordinances and Laws

Pete Muratori

To

Dwelling: 3 x 10 ft

Drain: frame siding

Alts.

Repair

Wall

Fire Resistive

Heavy Timber

Mixed Frame

Tenant

Value

Fee $

Date

Contractor

Telephone

Lot

Block

Tract

Lot Number

Lot Number

ELECTRICAL PERMIT

DEVELOPMENT SERVICES DIVISION
CITY OF CORONA

615 W. SIXTH PHONE 736-2252

NOTE
WHEN PROPERLY VALIDATED THIS FORM CONSTITUTES A BUILDING PERMIT TO DO WORK DESCRIBED HEREIN.

E 4950

FOR APPLICANT TO FILL IN

Building Address .....
Owner .....
Mailing Address .....
City ..... Tel. No. .....
Contractor .....
Mailing Address .....
City ..... Tel. No. .....
State Lic. No. [illegible] City (Lic.) Tax No. [illegible]

I certify that in the performance of work for which this permit is issued, I shall not employ any person in any manner so as to become subject to the Workman's Compensation laws of California. However, I am subject to Workman's Compensation laws, I have filed, or have caused to be filed with the City Clerk of the City of Corona, within the year last past, one of the following:

1. A Certificate of Consent to self-insurance by the Director of Industrial Relations; or
2. A Certificate of Workman's Compensation insurance issued by an admitted insurer; or
3. An exact copy of the liaison thereof certified by the Director or insurer.

I further certify that I am the owner, the authorized representative of the owner, or the property licensed contractor, and I agree to comply with the City Ordinances and State laws.

I further certify that I have read the statements contained in this application; that they are true and correct, and I make this statement under penalty of perjury.

Authorized Agent [signature]
Company [signature]
Owner .....

TYPE OF INSTALLATION AND PERMIT FEES

Residential: New ☐ Existing ☒ Tract .....
Commerical: New ☐ Existing ☐ Lot .....
Remodel ☐ Addition ☐
Number of Meters .....
Main Switch Size: ..... Amps.
Lights ..... Receptacles .....
Total Outlets .....
Service Charge [illegible] Amps. To [illegible] Amps.
Service Relocation ☒ [illegible]
Major Appliances: .....

Misc. [illegible]	17.50
[illegible]	[illegible]
578 [illegible] electrical upgrade ok 7-6-79 [illegible]	
[illegible]	

APPROVALS	DATE	INSPECTOR'S SIGN
CONDUIT		
[illegible]		
FIXTURES		
SIGNS		
SERVICE		
FINAL		

Account No. .....
Cash ☐ Check ☐
Date [illegible]
Issued By [illegible]

TOTAL FEES [illegible]

ELECTRICAL PERMIT

DEVELOPMENT SERVICES DIVISION
CITY OF CORONA

815 W. SIXTH PHONE 736-2252

NOTE: WHEN PROPERLY VALIDATED THIS FORM CONSTITUTES A BUILDING PERMIT TO DO WORK DESCRIBED HEREIN

E 4168

FOR APPLICANT TO FILL IN

Building Address 323 South Bell
Owner Jose Villarreal
Mailing Address
City Corona Tel. No. 737-0625
Contractor Owner Builder
Mailing Address C I Waiver Signed
City 3-13-78 Tel. No.
State Lic. No. City (Lic.) Tax No.

I certify that in the performance of work for which this permit is issued, I shall not employ any person in any manner so as to become subject to the Workman's Compensation laws of California. However, I am subject to Workman's Compensation laws. I have filed, or have caused to be filed with the City Clerk of the City of Corona, within the year last past, one of the following:

1. A Certificate of Consent to self-insurance by the Director of Industrial Relations, or
2. A Certificate of Workman's Compensation Insurance issued by an admitted insurer, or
3. An exact copy or duplicate thereof certified by the Director or insurer.

I further certify that I am the owner, the authorized representative of the owner, or the property licensed contractor, and I agree to comply with the City Ordinances and State laws.

I further certify that I have read the statements contained in this application; that they are true and correct, and I make the statement under penalty of perjury.

Authorized Agent
Company
Owner

APPROVALS	DATE	INSPECTOR'S SIGN
CONDUIT		
ROUGH WIRING		
FIXTURES		
SIGNS		
SERVICE		
FINAL		

TYPE OF INSTALLATION AND PERMIT FEES

Residential: New ☐ Existing ☒ 13 Lot 003123
Commercial: New ☐ Existing ☐ Lot
Remodel ☒ Addition ☐
Number of Meters
Main Switch Size: Amps.
Lights Receptacles
Total Outlets
Service Charge Amps. To Amps.
Service Relocation ☐
Major Appliances
Misc.

3-13-78

Account No.
Cash ☐ Check ☐
Date
Issued By

TOTAL FEES

Applicant's Copy

CITY OF CORONA, CALIFORNIA
REQUEST FOR FINAL INSPECTION
AND OCCUPANCY PERMIT

Bob

(Applicant is responsible for securing approvals)

Upon completion of construction or work for which a permit or permits have been issued and before obtaining utility releases and occupancy, approval shall first have been obtained from the Department and Divisions listed below.

This request for Final Inspection, when fully approved, constitutes the City's Certificate of Occupancy pursuant to Section 9-1-680-D of the City's Code for the location described below.

LOCATION: 323 So. Belle
Service upgrade 100 amp
Multi-Dwellings 2 meters

(Check One)
RES: X
COM:
IND:

OWNER:

CONTRACTOR: Ruile

Building Division
Utility turn on:

	Yes	No	N/A
E-	X		

7-6-79
Date

[signature]
Building Inspector

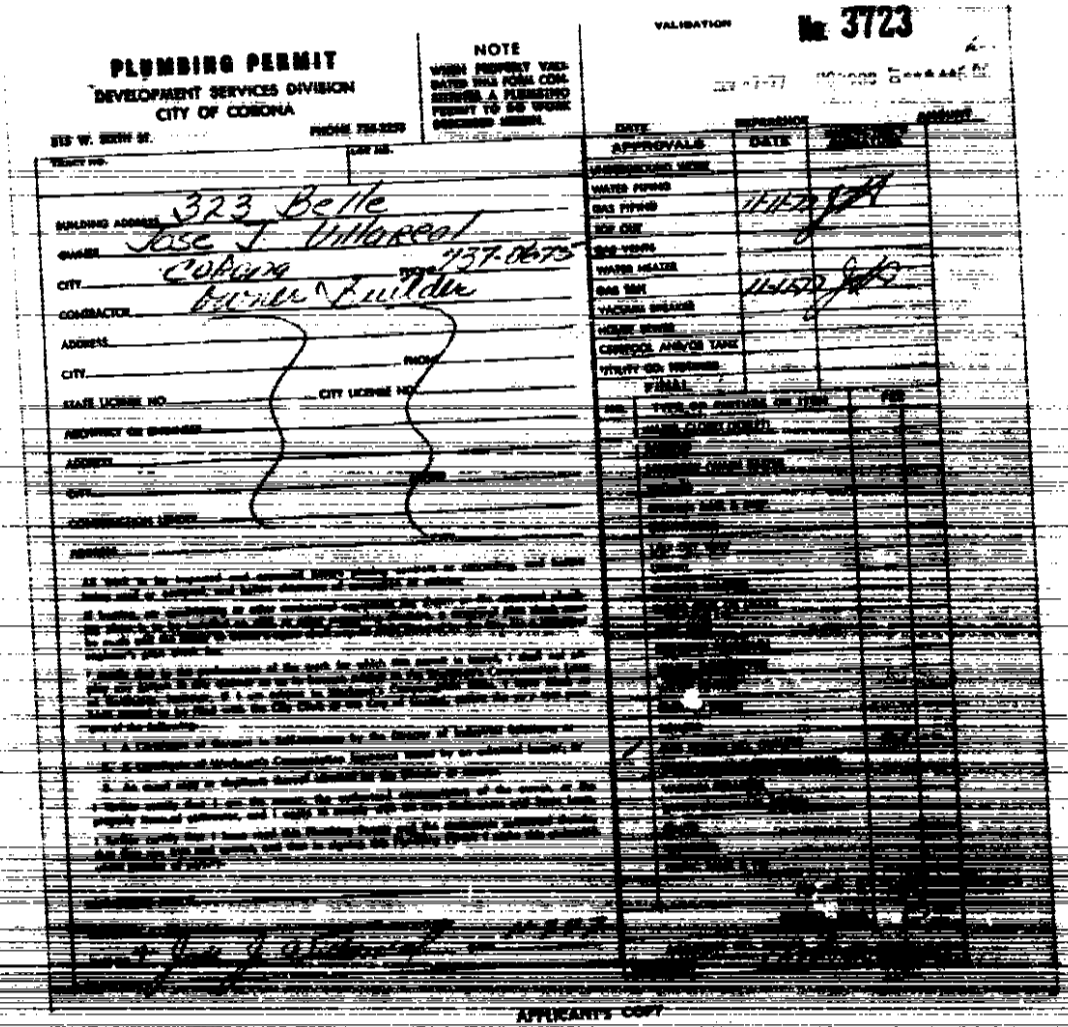

PLUMBING PERMIT

DEVELOPMENT SERVICES DIVISION
CITY OF CORONA

815 W. SIXTH ST. PHONE 736-2235

NOTE
WHEN PERFECT VALUATION WILL FORM COMPLETE A PLUMBING PERMIT TO DO WORK DESCRIBED HEREIN.

VALIDATION No. 3723

PERMIT NO. LOT NO.

BUILDING ADDRESS 323 Belle
OWNER Jose J Villareal PHONE 737-0675
CITY Corona
CONTRACTOR Owner Builder
ADDRESS PHONE
CITY CITY LICENSE NO.
STATE LICENSE NO.
ARCHITECT OR ENGINEER
ADDRESS PHONE
CITY
CONSTRUCTION LENDER PHONE
ADDRESS

DATE APPROVALS	INSPECTOR DATE	INSPECTOR DATE
UNDERGROUND WORK		
WATER PIPING	11-5-07	JB
GAS PIPING		
SOIL LINE		
SOIL VENTS		
WATER HEATER	11-5-07	JB
GAS TEST		
VACUUM BREAKER		
HOUSE SEWER		
CESSPOOL AND/OR TANK		
UTILITY GAS TERMINAL		
FINAL		

NO.	TYPE OF FIXTURE OR ITEM	FEE
	WATER PIPING (OUTSIDE)	
	GAS PIPING (OUTSIDE)	
	SOIL LINE	
	SOIL VENTS	
	VACUUM BREAKER WATER HEATER	
	GAS TEST	
	VACUUM BREAKER	
	HOUSE SEWER	
	CESSPOOL AND/OR TANK	
	UTILITY GAS TERMINAL	

§ 3800. Permit requirements; certificate of insurance or consent to self-insure; exclusions

Every county or city which requires the issuance of a permit as a condition precedent to the construction, alteration, improvement, demolition or repair of any building or structure shall require that each applicant for such permit have on file or file

(1) A certificate of consent to self-insure issued by the Director of Industrial Relations, or

(2) A certificate of workmen's compensation insurance issued by an admitted insurer, or

(3) An exact copy or duplicate thereof certified by the director or the insurer.

The certificate of insurance shall state that there is in existence a valid policy of workmen's compensation insurance in a form approved by the Insurance Commissioner. The certificate shall show the expiration date of the policy. No insurer shall issue such certificate unless the full deposit premium on the policy has been paid, and the insurer shall give the county or city at least 10 days' advance notice of the cancellation of the policy.

This section shall not apply if

(1) The permit is for one hundred dollars ($100) or less, or

(2) The applicant for the permit signs a certificate which reads as follows, or the wording of which has been approved by the Director of Industrial Relations:

"I certify that in the performance of the work for which this permit is issued I shall not employ any person in any manner so as to become subject to the workmen's compensation laws of California."

If, after making such certificate, the applicant for the permit should become subject to the workmen's compensation provisions of this code, he shall forthwith comply with the provisions of Section 3700 or his permit shall be deemed revoked.

(Added by Stats.1941, c. 1010, p. 2642, § 1. Amended by Stats.1945, c. 1431, p. 2696, § 69.5; Stats.1953, c. 552, p. 1811, § 1; Stats.1959, c. 361, p. 2251, § 1; Stats.1963, c. 1140, p. 2616, § 2.)

[illegible]

323 S Belle

ADDRESS

11-7-72

DATE

CITY OF CORONA, CALIFORNIA
REQUEST FOR FINAL INSPECTION
AND OCCUPANCY PERMIT

(Applicant is responsible for securing approvals)

Upon completion of construction or work for which a permit or permits have been issued and before obtaining utility releases and occupancy, approval shall first have been obtained from the Department and Divisions listed below.

This request for Final Inspection, when fully approved, constitutes the City's Certificate of Occupancy pursuant to Section 9-1-680-D of the City's Code for the location described below.

(Check One)

LOCATION: 1323 Belle

RES: ✓

COM:

IND:

OWNER: Villareal

CONTRACTOR:

Building Division
Utility turn ons:

Yes No N/A

11-10-77
Date

James D. Brant
Building Inspector

CITY OF CORONA, CALIFORNIA
REQUEST FOR FINAL INSPECTION
AND OCCUPANCY PERMIT

(Applicant is responsible for securing approvals)

Upon completion of construction or work for which a permit or permits have been issued and before obtaining utility releases and occupancy, approval shall first have been obtained from the Department and Divisions listed below.

This request for Final Inspection, when fully approved, constitutes the City's Certificate of Occupancy pursuant to Section 9-1-680-D of the City's Code for the location described below.

(Check One)

LOCATION: 1323 Belle

RES: ✓

COM:

IND:

OWNER: Villareal

CONTRACTOR:

Building Division
Utility turn ons: Yes No N/A

11-10-77
Date

Building Inspector

3900. Permit requirements: certificate of insurance or consent to self-insure; exclusions

Every county or city which requires the issuance of a permit as a condition precedent to the construction, alteration, improvement, demolition or repair of any building or structure shall require that each applicant for such permit have on file or file

(1) A certificate of consent to self-insure issued by the Director of Industrial Relations, or

(2) A certificate of Workmen's Compensation insurance issued by an admitted insurer, or

(3) An exact copy or duplicate thereof certified by the director or the insurer.

The certificate of insurance shall state that there is in existence a valid policy of Workmen's compensation insurance in a form approved by the Insurance Commissioner. The certificate shall show the expiration date of the policy. No insurer shall issue such certificate unless the full deposit premium on the policy has been paid, and the insurer shall give the county or city at least 10 days' advance notice of the cancellation of the policy.

This section shall not apply if

(1) The permit is for three hundred dollars ($300.00 valuation) or less, or

(2) The applicant for the permit signs a certificate which reads as follows, or the wording of which has been approved by the Director of Industrial Relations:

"I certify that in the performance of the work for which this permit is issued I shall not employ any person in any manner so as to become subject to the Workmen's Compensation laws of California."

If, after making such certificate, the applicant for the permit should become subject to the Workmen's Compensation provisions of this code, he shall forthwith comply with the provisions of Section 3700 or his permit shall be deemed revoked.

(Added by Stats.1941, c. 1010, p. 2042, Sec. 1. Amended by Stats.1955, c. 1421, p. 2596, Sec. 89.5; Stats.1963, c. 557, p. 1811, Sec. 1; Stats.1969, c. 363, p. 1001, Sec. 1; Stats.1969, c. 1140, p. 2016, Sec. 2.)

NAME: [illegible] OWNER BUILDER

ADDRESS: [illegible]

CITY ADDRESS: [illegible] DATE: [illegible]

APPENDIX I
EDR DATABASE SEARCH REPORT

Corona Site 2
410 S. Main Street
Corona, CA 92882

Inquiry Number: 6738740.2s
November 05, 2021

The EDR Radius Map™ Report with GeoCheck®

6 Armstrong Road, 4th floor
Shelton, CT 06484
Toll Free: 800.352.0050
www.edrnet.com

TABLE OF CONTENTS

SECTION	PAGE
Executive Summary	ES1
Overview Map	2
Detail Map	3
Map Findings Summary	4
Map Findings	9
Orphan Summary	518
Government Records Searched/Data Currency Tracking	GR-1

GEOCHECK ADDENDUM

Physical Setting Source Addendum	A-1
Physical Setting Source Summary	A-2
Physical Setting SSURGO Soil Map	A-6
Physical Setting Source Map	A-10
Physical Setting Source Map Findings	A-12
Physical Setting Source Records Searched	PSGR-1

Thank you for your business.
Please contact EDR at 1-800-352-0050
with any questions or comments.

Disclaimer - Copyright and Trademark Notice

This Report contains certain information obtained from a variety of public and other sources reasonably available to Environmental Data Resources, Inc. It cannot be concluded from this Report that coverage information for the target and surrounding properties does not exist from other sources. **NO WARRANTY EXPRESSED OR IMPLIED, IS MADE WHATSOEVER IN CONNECTION WITH THIS REPORT. ENVIRONMENTAL DATA RESOURCES, INC. SPECIFICALLY DISCLAIMS THE MAKING OF ANY SUCH WARRANTIES, INCLUDING WITHOUT LIMITATION, MERCHANTABILITY OR FITNESS FOR A PARTICULAR USE OR PURPOSE. ALL RISK IS ASSUMED BY THE USER. IN NO EVENT SHALL ENVIRONMENTAL DATA RESOURCES, INC. BE LIABLE TO ANYONE, WHETHER ARISING OUT OF ERRORS OR OMISSIONS, NEGLIGENCE, ACCIDENT OR ANY OTHER CAUSE, FOR ANY LOSS OF DAMAGE, INCLUDING, WITHOUT LIMITATION, SPECIAL, INCIDENTAL, CONSEQUENTIAL, OR EXEMPLARY DAMAGES. ANY LIABILITY ON THE PART OF ENVIRONMENTAL DATA RESOURCES, INC. IS STRICTLY LIMITED TO A REFUND OF THE AMOUNT PAID FOR THIS REPORT.** Purchaser accepts this Report "AS IS". Any analyses, estimates, ratings, environmental risk levels or risk codes provided in this Report are provided for illustrative purposes only, and are not intended to provide, nor should they be interpreted as providing any facts regarding, or prediction or forecast of, any environmental risk for any property. Only a Phase I Environmental Site Assessment performed by an environmental professional can provide information regarding the environmental risk for any property. Additionally, the information provided in this Report is not to be construed as legal advice.

Copyright 2020 by Environmental Data Resources, Inc. All rights reserved. Reproduction in any media or format, in whole or in part, of any report or map of Environmental Data Resources, Inc., or its affiliates, is prohibited without prior written permission.

EDR and its logos (including Sanborn and Sanborn Map) are trademarks of Environmental Data Resources, Inc. or its affiliates. All other trademarks used herein are the property of their respective owners.

EXECUTIVE SUMMARY

A search of available environmental records was conducted by Environmental Data Resources, Inc (EDR). The report was designed to assist parties seeking to meet the search requirements of EPA's Standards and Practices for All Appropriate Inquiries (40 CFR Part 312), the ASTM Standard Practice for Environmental Site Assessments (E 1527-13), the ASTM Standard Practice for Environmental Site Assessments for Forestland or Rural Property (E 2247-16), the ASTM Standard Practice for Limited Environmental Due Diligence: Transaction Screen Process (E 1528-14) or custom requirements developed for the evaluation of environmental risk associated with a parcel of real estate.

TARGET PROPERTY INFORMATION

ADDRESS

410 S. MAIN STREET
CORONA, CA 92882

COORDINATES

Latitude (North):	33.8775310 - 33° 52' 39.11''
Longitude (West):	117.5676010 - 117° 34' 3.36''
Universal Tranverse Mercator:	Zone 11
UTM X (Meters):	447506.7
UTM Y (Meters):	3748528.0
Elevation:	650 ft. above sea level

USGS TOPOGRAPHIC MAP ASSOCIATED WITH TARGET PROPERTY

Target Property Map:	12014834 CORONA NORTH, CA
Version Date:	2018
South Map:	12015885 CORONA SOUTH, CA
Version Date:	2018

AERIAL PHOTOGRAPHY IN THIS REPORT

Portions of Photo from:	20140603
Source:	USDA

MAPPED SITES SUMMARY

Target Property Address:
410 S. MAIN STREET
CORONA, CA 92882

Click on Map ID to see full detail.

MAP ID	SITE NAME	ADDRESS	DATABASE ACRONYMS	RELATIVE ELEVATION	DIST (ft. & mi.) DIRECTION
1	CORONA RDA MAIN AT R	480 S MAIN ST/599 S	US BROWNFIELDS	Higher	123, 0.023, South
A2	AMERICAN CLEANERS	310 S MAIN ST	DRYCLEANERS	Lower	203, 0.038, NE
A3	AMERICAN DRIVE THRU	310 S MAIN ST	CERS HAZ WASTE, DRYCLEANERS, CERS	Lower	203, 0.038, NE
A4	AMERICAN DRIVE THRU	310 S MAIN ST	EDR Hist Cleaner	Lower	203, 0.038, NE
A5	AMERICAN DRIVE THRU	310 S MAIN ST	DRYCLEANERS	Lower	203, 0.038, NE
A6	AMERICAN DRIVE THRU	310 S MAIN ST	DRYCLEANERS	Lower	203, 0.038, NE
A7	UNOCAL #6216	304 S S MAIN ST	LUST, Cortese, CERS	Lower	300, 0.057, ENE
A8	CIRCLE K STORE #2705	304 S MAIN ST	UST	Lower	304, 0.058, NE
A9	CIRCLE K STORES INC	304 S MAIN ST	CERS HAZ WASTE, HIST UST, CERS TANKS, HAZNET,...	Lower	304, 0.058, NE
A10	STATION # 6216	304 S MAIN ST	HIST UST, HAZNET, HWTS	Lower	304, 0.058, NE
A11	UNOCAL #6216	304 MAIN ST	LUST, SWEEPS UST, CA FID UST, HIST CORTESE	Lower	304, 0.058, NE
A12	KIRKPATRICK VIRGIL P	304 S MAIN	EDR Hist Auto	Lower	304, 0.058, NE
A13	UNION OIL SERVICE ST	304 S MAIN ST	LUST, HIST UST	Lower	304, 0.058, NE
A14	CIRCLE K STORES INC	304 S MAIN ST	RCRA NonGen / NLR	Lower	304, 0.058, NE
15	AMERICAN DRY CLEANER	425 S CORONA MALL	EDR Hist Cleaner	Higher	392, 0.074, ESE
B16	CHEVRON #9-9010	309 MAIN	LUST	Lower	477, 0.090, ENE
B17	CHEVRON PRODUCTS SS#	309 S MAIN ST	CERS HAZ WASTE, CERS TANKS, HAZNET, CERS, HWTS	Lower	484, 0.092, ENE
B18	CHEVRON #99010	309 S MAIN ST	SWEEPS UST, CA FID UST	Lower	484, 0.092, ENE
B19	99010	309 S MAIN ST	LUST, HIST UST, Cortese, Notify 65, CERS	Lower	484, 0.092, ENE
B20	CORONA MALL OIL COMP	309 S MAIN ST	EDR Hist Auto	Lower	484, 0.092, ENE
B21	CHEVRON 99010	309 S MAIN ST.	RCRA-LQG, FINDS	Lower	484, 0.092, ENE
B22	CHEVRON #99010 CORON	309 S MAIN ST	UST	Lower	484, 0.092, ENE
C23	CORONA MALL CHEVRON	117 E 4TH ST UNIT B	RCRA-SQG, FINDS	Higher	538, 0.102, East
C24	CORONA MALL OIL COMP	117 E 4TH ST STE B	EDR Hist Auto	Higher	538, 0.102, East
C25	CORONA MALL OIL SERV	117-B E. 4TH STREET	CERS HAZ WASTE, CERS	Higher	547, 0.104, East
D26	FINK S STAR GARAGE &	217-219 W 6TH ST	EDR Hist Auto	Higher	551, 0.104, South
E27	KLEIN ALBT	301 W 6TH ST	EDR Hist Auto	Higher	563, 0.107, SW
D28	TUCKER & MOORES GILM	224 W 6TH ST	EDR Hist Auto	Higher	595, 0.113, South
B29	NEVINS SERVICE	103 E 3RD ST	EDR Hist Auto	Lower	603, 0.114, ENE
E30	BRIDGES J J	319 W 6TH ST	EDR Hist Auto	Higher	616, 0.117, SW
D31	HOSKINS C W	204 W 6TH ST	EDR Hist Auto	Higher	617, 0.117, South
D32	KIRKPATRICK VIRGIL P	202 W 6TH ST	EDR Hist Auto	Higher	618, 0.117, South
E33	HOLDER RAMSEY	302 W 6TH ST	EDR Hist Auto	Higher	630, 0.119, SSW
B34	LYON/COPLEY ASSO.	102 MAIN STREET	CPS-SLIC, CERS	Lower	640, 0.121, NE
E35	AMERICAN DRY CLEANER	312 W 6TH ST 197	EDR Hist Cleaner	Higher	643, 0.122, SSW
E36	CORONA REGIONAL MEDI	320 W. 6TH STREET	RCRA NonGen / NLR	Higher	656, 0.124, SW
E37	GAGNER EDMUND REAR	320 W 6TH ST	EDR Hist Auto	Higher	656, 0.124, SW
F38	ROBERTSON'S PORTABLE	200 S. MAIN ST. STE.	US MINES	Lower	746, 0.141, NE
F39	ROBERTSON'S PORTABLE	200 S. MAIN ST. STE.	ABANDONED MINES	Lower	746, 0.141, NE

MAPPED SITES SUMMARY

Target Property Address:
410 S. MAIN STREET
CORONA, CA 92882

Click on Map ID to see full detail.

MAP ID	SITE NAME	ADDRESS	DATABASE ACRONYMS	RELATIVE ELEVATION	DIST (ft. & mi.) DIRECTION
E40	ATV INC DBA AMERICAN	304 W 6TH ST	RCRA NonGen / NLR	Higher	756, 0.143, SSW
E41	RAMONA TIRE INC	304 W 6TH ST	CERS HAZ WASTE, HAZNET, CERS, HWTS	Higher	756, 0.143, SSW
E42	EZ STOP	401 6TH ST	LUST, HIST CORTESE	Higher	810, 0.153, SW
E43	PS 6	401 6TH ST	HIST UST	Higher	810, 0.153, SW
G44	PALM SPRINGS OIL COM	401 06TH	LUST, HIST CORTESE	Higher	814, 0.154, WSW
G45	AAAA FUEL INC	401 W SIXTH ST	UST	Higher	815, 0.154, WSW
G46	PALM SPRINGS OIL #6	401 W SIXTH ST	RCRA-SQG, LUST, CERS HAZ WASTE, CERS TANKS, FINDS,	Higher	815, 0.154, WSW
G47	PALM SPRINGS OIL #6	401 W 6TH ST	LUST, Cortese, CERS, HWTS	Higher	815, 0.154, WSW
G48	AAAA FUELING INC	401 W 6TH ST	RCRA NonGen / NLR	Higher	815, 0.154, WSW
G49	CORONA BEACON CORONA	401 W 6TH ST	UST	Higher	815, 0.154, WSW
G50	THE TEMAJ CAR FIX	401 W 6TH ST	RCRA NonGen / NLR	Higher	815, 0.154, WSW
51	SPACEX, INC.	202 E. 5TH ST.	ENVIROSTOR	Higher	884, 0.167, ESE
52	RICARDO RUIZ	223 E 3RD ST	RCRA NonGen / NLR	Lower	900, 0.170, ENE
53	PRIVATE RESIDENCE	PRIVATE RESIDENCE	LUST, Cortese, CERS	Higher	954, 0.181, SE
G54	SONS AUTO REPAIR	421 W 6TH ST	RCRA-SQG, HIST UST	Higher	965, 0.183, WSW
G55	HEMBORG FORD	421 W SIXTH ST	HIST UST	Higher	965, 0.183, WSW
G56	AUTOLAND OF CORONA	421 W 6TH ST	RCRA NonGen / NLR, FINDS, ECHO	Higher	965, 0.183, WSW
G57	SON'S GENERAL AUTO C	421 W 6TH ST	CERS HAZ WASTE, HAZNET, CERS, HWTS	Higher	965, 0.183, WSW
H58	DIOCESE OF SAN BERNA	514 S MERRILL ST	RCRA NonGen / NLR	Higher	1043, 0.198, WSW
59	CORONA CAR WASH	416 W 6TH ST	CERS HAZ WASTE, CERS, HWTS	Higher	1107, 0.210, SW
I60	MAACO AUTO PAINTING	110 SO WASHBURN #5	RCRA-SQG, FINDS, ECHO, HAZNET, HWTS	Lower	1130, 0.214, NNE
H61	AAMCO TRANSMISSIONS	512 06TH	LUST, HIST CORTESE	Higher	1170, 0.222, WSW
I62	Z PERFORMANCE AUTO R	133 WASHBURN CIR	CERS HAZ WASTE, CERS	Lower	1179, 0.223, NNE
J63	WELL 19 (DESALTER SU		PFAS	Lower	1186, 0.225, WNW
K64	DR ROBERT S VASQUEZ	760 S WASHBURN AVE S	RCRA NonGen / NLR	Higher	1226, 0.232, South
K65	CORONA MEDICAL ARTS	760 WASHBURN AVE	RCRA NonGen / NLR	Higher	1234, 0.234, South
L66	99 CENTS ONLY STORES	725 S MAIN ST	CERS HAZ WASTE, HAZNET, CERS, HWTS	Higher	1235, 0.234, SSE
L67	99 CENTS ONLY STORES	725 S MAIN ST	RCRA NonGen / NLR	Higher	1235, 0.234, SSE
I68	ONE STOP AUTO INC	110 WASHBURN CIR UNI	RCRA NonGen / NLR	Lower	1238, 0.234, North
I69	CIRCLE CITY FLEET AN	110 WASHBURN CIR STE	RCRA NonGen / NLR	Lower	1238, 0.234, North
J70	CORONA MARINE & AUTO	225 W GRAND BLVD	RCRA NonGen / NLR	Lower	1248, 0.236, NW
J71	CORONA MARINE & AUTO	225 W GRAND BLVD	CERS HAZ WASTE, HAZNET, CERS, HWTS	Lower	1248, 0.236, NW
J72	MIKES TIRE & ALIGNME	225 W GRAND BLVD	RCRA-SQG, FINDS, ECHO	Lower	1248, 0.236, NW
I73	ECONO LUBE N'TUNE	135 WASHBURN CIR	SWEEPS UST, CA FID UST	Lower	1265, 0.240, NNE
I74	ECONO LUBE N TUNE	135 WASHBURN CIR	Cortese, HAZNET, HWTS	Lower	1265, 0.240, NNE
I75	ECONO LUBE N TUNE	135 WASHBURN CIR	RCRA NonGen / NLR	Lower	1265, 0.240, NNE
I76	ECONO LUBE 'N' TUNE	135 WASHBURN	LUST, HIST CORTESE, CERS, HWTS	Lower	1265, 0.240, NNE
I77	ECONO LUBE N TUNE #5	135 N WASHBURN CIR	CERS HAZ WASTE, CERS TANKS, HAZNET, CERS, HWTS	Lower	1265, 0.240, NNE
H78	HARVEY'S AUTOTECH	521 W SIXTH ST	CERS HAZ WASTE, CERS	Higher	1267, 0.240, WSW

MAPPED SITES SUMMARY

Target Property Address:
410 S. MAIN STREET
CORONA, CA 92882

Click on Map ID to see full detail.

MAP ID	SITE NAME	ADDRESS	DATABASE ACRONYMS	RELATIVE ELEVATION	DIST (ft. & mi.) DIRECTION
H79	HARVEY'S AUTOTECH IN	521 W 6TH ST	RCRA NonGen / NLR	Higher	1267, 0.240, WSW
J80	CORONA POST OFFICE	414 GRAND	HIST UST	Lower	1285, 0.243, WNW
81	THOMAS RANCH	S GREEN RD & W SERFA	SEMS	Higher	1457, 0.276, SE
M82	AAMCO TRANSMISSIONS	612 W 6TH ST	LUST, Cortese, CERS	Higher	1476, 0.280, WSW
M83	STANFIELD TEXACO	625	LUST, HIST CORTESE	Higher	1503, 0.285, WSW
M84	THRIFTY OIL #336/ AR	624 6TH ST	LUST	Higher	1522, 0.288, WSW
N85	MOBIL RAJ	401 E SIXTH ST	LUST, SWEEPS UST, CA FID UST	Higher	1647, 0.312, ESE
N86	MOBIL RAJ	401 E E SIXTH ST	LUST, Cortese, CERS	Higher	1649, 0.312, ESE
O87	CORONA GAS	625 W 6TH ST	LUST, CERS HAZ WASTE, HIST UST, CERS TANKS,...	Higher	1658, 0.314, WSW
O88	TEXACO CORONA	625 W SIXTH ST	LUST, SWEEPS UST, CA FID UST	Higher	1658, 0.314, WSW
O89	THRIFTY OIL #336/ AR	624 W SIXTH ST	LUST, HIST UST, Cortese, CERS	Higher	1764, 0.334, WSW
O90	TERRIBLE HERBST GAS	701 6TH ST	LUST	Higher	1783, 0.338, WSW
O91	TERRIBLE HERBST #39	701 W 6TH ST	LUST, HIST UST, Cortese, CERS	Higher	1783, 0.338, WSW
O92	TEXACO SERVICE STATI	703 06TH	LUST, HIST CORTESE	Higher	1791, 0.339, WSW
O93	R AND S SERVICE	703	LUST, HIST CORTESE	Higher	1791, 0.339, WSW
O94	ARCO #1259	702	LUST, HIST CORTESE	Higher	1810, 0.343, WSW
95	WELL 09A (DESALTER S		PFAS	Higher	1884, 0.357, West
96	WELL 08A (IX SUPPLY)		PFAS	Lower	1990, 0.377, East
P97	SOUTHPOINTE PLAZA	N/A ONTARIO AVENUE	CPS-SLIC, CERS	Higher	2080, 0.394, SSW
P98	SCE CHASE SUBSTATION	N/A COMPTON AVENUE	CPS-SLIC	Higher	2080, 0.394, SSW
99	WELL 25 (DESALTER SU		PFAS	Higher	2104, 0.398, WNW
Q100	KING, HAROLD PROPERT	706 VICENTIA	LUST, HIST CORTESE	Higher	2310, 0.438, WSW
101	ALPONCO COMPANY	120 E. HARRISON	ENVIROSTOR	Lower	2435, 0.461, NNE
Q102	HAROLD KING PROPERTY	706 S VICENTIA	LUST, Cortese, CERS	Higher	2439, 0.462, WSW
103	ORANGE HEIGHTS ORANG	215 PEARL STREET	ENVIROSTOR	Lower	2467, 0.467, ENE
R104	CORONA POLICE FACILI	849 W SIXTH ST	LUST, SWEEPS UST, CA FID UST, Cortese, EMI, CERS	Higher	2498, 0.473, West
R105	CORONA POLICE FACILI	849	LUST, HIST CORTESE	Higher	2498, 0.473, West
106	EDISON/CORONA #1 MGP	633 RAILROAD ST	ENVIROSTOR, VCP, DEED, CERS	Lower	2522, 0.478, NNW
107	SUNKIST GROWERS/LEMO	310 NORTH JOY STREET	ENVIROSTOR, HIST CORTESE	Lower	2544, 0.482, NE
108	ORANGE GROVE HIGH SC	300 BUENA VISTA AVEN	ENVIROSTOR, SCH	Lower	2783, 0.527, WNW
S109	ARCO STATION #1259	702 EAST SIXTH STREE	Notify 65	Higher	2865, 0.543, ESE
S110	ARCO FAC #1259	702 EAST SIXTH	Notify 65	Higher	2865, 0.543, ESE
111	SAN CLEMENTE BUSINES	215 JOY ST	LUST, HIST CORTESE, Notify 65	Lower	3048, 0.577, ENE
112	CORONA FUNDAMENTAL I	1230 SOUTH MAIN STRE	ENVIROSTOR, SCH, HAZNET, HWTS	Higher	3080, 0.583, South
113	CNUSD-JEFFERSON ELEM	1040 S VICENTIA AVE	ENVIROSTOR, SCH, HAZNET, HWTS	Higher	3255, 0.616, SW
114	FMC CORPORATION	1027 E. 3RD ST	ENVIROSTOR	Lower	3576, 0.677, East
115	LINCOLN ALTERNATIVE	1041 FULLERTON ROAD	ENVIROSTOR, SCH, CERS	Higher	4116, 0.780, SE
116	CITY OF CORONA REDEV	EAST 6TH STREET: VAC	ENVIROSTOR	Higher	4146, 0.785, ESE

EXECUTIVE SUMMARY

TARGET PROPERTY SEARCH RESULTS

The target property was not listed in any of the databases searched by EDR.

DATABASES WITH NO MAPPED SITES

No mapped sites were found in EDR's search of available ("reasonably ascertainable ") government records either on the target property or within the search radius around the target property for the following databases:

STANDARD ENVIRONMENTAL RECORDS

Federal NPL site list

NPL ---------- National Priority List
Proposed NPL ---------- Proposed National Priority List Sites
NPL LIENS ---------- Federal Superfund Liens

Federal Delisted NPL site list

Delisted NPL ---------- National Priority List Deletions

Federal CERCLIS list

FEDERAL FACILITY ---------- Federal Facility Site Information listing

Federal CERCLIS NFRAP site list

SEMS-ARCHIVE ---------- Superfund Enterprise Management System Archive

Federal RCRA CORRACTS facilities list

CORRACTS ---------- Corrective Action Report

Federal RCRA non-CORRACTS TSD facilities list

RCRA-TSDF ---------- RCRA - Treatment, Storage and Disposal

Federal RCRA generators list

RCRA-VSQG ---------- RCRA - Very Small Quantity Generators (Formerly Conditionally Exempt Small Quantity Generators)

Federal institutional controls / engineering controls registries

LUCIS ---------- Land Use Control Information System
US ENG CONTROLS ---------- Engineering Controls Sites List
US INST CONTROLS ---------- Institutional Controls Sites List

Federal ERNS list

ERNS ---------- Emergency Response Notification System

State- and tribal - equivalent NPL

RESPONSE ---- State Response Sites

State and tribal landfill and/or solid waste disposal site lists

SWF/LF ---- Solid Waste Information System

State and tribal leaking storage tank lists

INDIAN LUST ---- Leaking Underground Storage Tanks on Indian Land

State and tribal registered storage tank lists

FEMA UST ---- Underground Storage Tank Listing
AST ---- Aboveground Petroleum Storage Tank Facilities
INDIAN UST ---- Underground Storage Tanks on Indian Land

State and tribal voluntary cleanup sites

INDIAN VCP ---- Voluntary Cleanup Priority Listing

State and tribal Brownfields sites

BROWNFIELDS ---- Considered Brownfieds Sites Listing

ADDITIONAL ENVIRONMENTAL RECORDS

Local Lists of Landfill / Solid Waste Disposal Sites

WMUDS/SWAT ---- Waste Management Unit Database
SWRCY ---- Recycler Database
HAULERS ---- Registered Waste Tire Haulers Listing
INDIAN ODI ---- Report on the Status of Open Dumps on Indian Lands
ODI ---- Open Dump Inventory
DEBRIS REGION 9 ---- Torres Martinez Reservation Illegal Dump Site Locations
IHS OPEN DUMPS ---- Open Dumps on Indian Land

Local Lists of Hazardous waste / Contaminated Sites

US HIST CDL ---- Delisted National Clandestine Laboratory Register
HIST Cal-Sites ---- Historical Calsites Database
SCH ---- School Property Evaluation Program
CDL ---- Clandestine Drug Labs
Toxic Pits ---- Toxic Pits Cleanup Act Sites
US CDL ---- National Clandestine Laboratory Register
AQUEOUS FOAM ---- Former Fire Training Facility Assessments Listing

Local Land Records

LIENS ---- Environmental Liens Listing
LIENS 2 ---- CERCLA Lien Information

Records of Emergency Release Reports

HMIRS ---- Hazardous Materials Information Reporting System

CHMIRS	California Hazardous Material Incident Report System
LDS	Land Disposal Sites Listing
MCS	Military Cleanup Sites Listing
SPILLS 90	SPILLS 90 data from FirstSearch

Other Ascertainable Records

FUDS	Formerly Used Defense Sites
DOD	Department of Defense Sites
SCRD DRYCLEANERS	State Coalition for Remediation of Drycleaners Listing
US FIN ASSUR	Financial Assurance Information
EPA WATCH LIST	EPA WATCH LIST
2020 COR ACTION	2020 Corrective Action Program List
TSCA	Toxic Substances Control Act
TRIS	Toxic Chemical Release Inventory System
SSTS	Section 7 Tracking Systems
ROD	Records Of Decision
RMP	Risk Management Plans
RAATS	RCRA Administrative Action Tracking System
PRP	Potentially Responsible Parties
PADS	PCB Activity Database System
ICIS	Integrated Compliance Information System
FTTS	FIFRA/ TSCA Tracking System - FIFRA (Federal Insecticide, Fungicide, & Rodenticide Act)/TSCA (Toxic Substances Control Act)
MLTS	Material Licensing Tracking System
COAL ASH DOE	Steam-Electric Plant Operation Data
COAL ASH EPA	Coal Combustion Residues Surface Impoundments List
PCB TRANSFORMER	PCB Transformer Registration Database
RADINFO	Radiation Information Database
HIST FTTS	FIFRA/TSCA Tracking System Administrative Case Listing
DOT OPS	Incident and Accident Data
CONSENT	Superfund (CERCLA) Consent Decrees
INDIAN RESERV	Indian Reservations
FUSRAP	Formerly Utilized Sites Remedial Action Program
UMTRA	Uranium Mill Tailings Sites
LEAD SMELTERS	Lead Smelter Sites
US AIRS	Aerometric Information Retrieval System Facility Subsystem
FINDS	Facility Index System/Facility Registry System
DOCKET HWC	Hazardous Waste Compliance Docket Listing
ECHO	Enforcement & Compliance History Information
UXO	Unexploded Ordnance Sites
FUELS PROGRAM	EPA Fuels Program Registered Listing
CA BOND EXP. PLAN	Bond Expenditure Plan
CUPA Listings	CUPA Resources List
EMI	Emissions Inventory Data
ENF	Enforcement Action Listing
Financial Assurance	Financial Assurance Information Listing
HAZNET	Facility and Manifest Data
ICE	ICE
HWP	EnviroStor Permitted Facilities Listing
HWT	Registered Hazardous Waste Transporter Database
MINES	Mines Site Location Listing
MWMP	Medical Waste Management Program Listing
NPDES	NPDES Permits Listing
PEST LIC	Pesticide Regulation Licenses Listing

PROC Certified Processors Database
UIC UIC Listing
UIC GEO UIC GEO (GEOTRACKER)
WASTEWATER PITS Oil Wastewater Pits Listing
WDS Waste Discharge System
WIP Well Investigation Program Case List
MILITARY PRIV SITES MILITARY PRIV SITES (GEOTRACKER)
PROJECT PROJECT (GEOTRACKER)
WDR Waste Discharge Requirements Listing
CIWQS California Integrated Water Quality System
CERS CERS
NON-CASE INFO NON-CASE INFO (GEOTRACKER)
OTHER OIL GAS OTHER OIL & GAS (GEOTRACKER)
PROD WATER PONDS PROD WATER PONDS (GEOTRACKER)
SAMPLING POINT SAMPLING POINT (GEOTRACKER)
WELL STIM PROJ Well Stimulation Project (GEOTRACKER)
MINES MRDS Mineral Resources Data System
HWTS Hazardous Waste Tracking System

EDR HIGH RISK HISTORICAL RECORDS

EDR Exclusive Records

EDR MGP EDR Proprietary Manufactured Gas Plants

EDR RECOVERED GOVERNMENT ARCHIVES

Exclusive Recovered Govt. Archives

RGA LF Recovered Government Archive Solid Waste Facilities List
RGA LUST Recovered Government Archive Leaking Underground Storage Tank

SURROUNDING SITES: SEARCH RESULTS

Surrounding sites were identified in the following databases.

Elevations have been determined from the USGS Digital Elevation Model and should be evaluated on a relative (not an absolute) basis. Relative elevation information between sites of close proximity should be field verified. Sites with an elevation equal to or higher than the target property have been differentiated below from sites with an elevation lower than the target property.
Page numbers and map identification numbers refer to the EDR Radius Map report where detailed data on individual sites can be reviewed.

Sites listed in ***bold italics*** are in multiple databases.

Unmappable (orphan) sites are not considered in the foregoing analysis.

STANDARD ENVIRONMENTAL RECORDS

Federal CERCLIS list

SEMS: SEMS (Superfund Enterprise Management System) tracks hazardous waste sites, potentially

hazardous waste sites, and remedial activities performed in support of EPA's Superfund Program across the United States. The list was formerly know as CERCLIS, renamed to SEMS by the EPA in 2015. The list contains data on potentially hazardous waste sites that have been reported to the USEPA by states, municipalities, private companies and private persons, pursuant to Section 103 of the Comprehensive Environmental Response, Compensation, and Liability Act (CERCLA). This dataset also contains sites which are either proposed to or on the National Priorities List (NPL) and the sites which are in the screening and assessment phase for possible inclusion on the NPL.

A review of the SEMS list, as provided by EDR, and dated 07/29/2021 has revealed that there is 1 SEMS site within approximately 0.5 miles of the target property.

Equal/Higher Elevation	Address	Direction / Distance	Map ID	Page
THOMAS RANCH Site ID: 0902192 EPA Id: CAD980886832	S GREEN RD & W SERFA	SE 1/4 - 1/2 (0.276 mi.)	81	380

Federal RCRA generators list

RCRA-LQG: RCRAInfo is EPA's comprehensive information system, providing access to data supporting the Resource Conservation and Recovery Act (RCRA) of 1976 and the Hazardous and Solid Waste Amendments (HSWA) of 1984. The database includes selective information on sites which generate, transport, store, treat and/or dispose of hazardous waste as defined by the Resource Conservation and Recovery Act (RCRA). Large quantity generators (LQGs) generate over 1,000 kilograms (kg) of hazardous waste, or over 1 kg of acutely hazardous waste per month.

A review of the RCRA-LQG list, as provided by EDR, and dated 09/13/2021 has revealed that there is 1 RCRA-LQG site within approximately 0.25 miles of the target property.

Lower Elevation	Address	Direction / Distance	Map ID	Page
CHEVRON 99010 EPA ID:: CAR000120170	***309 S MAIN ST.***	***ENE 0 - 1/8 (0.092 mi.)***	***B21***	***93***

RCRA-SQG: RCRAInfo is EPA's comprehensive information system, providing access to data supporting the Resource Conservation and Recovery Act (RCRA) of 1976 and the Hazardous and Solid Waste Amendments (HSWA) of 1984. The database includes selective information on sites which generate, transport, store, treat and/or dispose of hazardous waste as defined by the Resource Conservation and Recovery Act (RCRA). Small quantity generators (SQGs) generate between 100 kg and 1,000 kg of hazardous waste per month.

A review of the RCRA-SQG list, as provided by EDR, and dated 09/13/2021 has revealed that there are 5 RCRA-SQG sites within approximately 0.25 miles of the target property.

Equal/Higher Elevation	Address	Direction / Distance	Map ID	Page
CORONA MALL CHEVRON EPA ID:: CAD983659608	***117 E 4TH ST UNIT B***	***E 0 - 1/8 (0.102 mi.)***	***C23***	***97***
PALM SPRINGS OIL #6 EPA ID:: CAD981660590	***401 W SIXTH ST***	***WSW 1/8 - 1/4 (0.154 mi.)***	***G46***	***157***
SONS AUTO REPAIR EPA ID:: CAD981970262	***421 W 6TH ST***	***WSW 1/8 - 1/4 (0.183 mi.)***	***G54***	***197***

Lower Elevation	Address	Direction / Distance	Map ID	Page
MAACO AUTO PAINTING	***110 SO WASHBURN #5***	***NNE 1/8 - 1/4 (0.214 mi.)***	***I60***	***247***

EPA ID:: CAD982407793

MIKES TIRE & ALIGNME	***225 W GRAND BLVD***	***NW 1/8 - 1/4 (0.236 mi.)***	***J72***	***343***

EPA ID:: CAD982321523

State- and tribal - equivalent CERCLIS

ENVIROSTOR: The Department of Toxic Substances Control's (DTSC's) Site Mitigation and Brownfields Reuse Program's (SMBRP's) EnviroStor database identifes sites that have known contamination or sites for which there may be reasons to investigate further. The database includes the following site types: Federal Superfund sites (National Priorities List (NPL)); State Response, including Military Facilities and State Superfund; Voluntary Cleanup; and School sites. EnviroStor provides similar information to the information that was available in CalSites, and provides additional site information, including, but not limited to, identification of formerly-contaminated properties that have been released for reuse, properties where environmental deed restrictions have been recorded to prevent inappropriate land uses, and risk characterization information that is used to assess potential impacts to public health and the environment at contaminated sites.

A review of the ENVIROSTOR list, as provided by EDR, and dated 07/22/2021 has revealed that there are 11 ENVIROSTOR sites within approximately 1 mile of the target property.

Equal/Higher Elevation	Address	Direction / Distance	Map ID	Page
SPACEX, INC. Facility Id: 60000205 Status: Inactive - Needs Evaluation	202 E. 5TH ST.	ESE 1/8 - 1/4 (0.167 mi.)	51	189
CORONA FUNDAMENTAL I Facility Id: 60003024 Status: No Further Action	***1230 SOUTH MAIN STRE***	***S 1/2 - 1 (0.583 mi.)***	***112***	***492***
CNUSD-JEFFERSON ELEM Facility Id: 60002741 Status: No Further Action	***1040 S VICENTIA AVE***	***SW 1/2 - 1 (0.616 mi.)***	***113***	***505***
LINCOLN ALTERNATIVE Facility Id: 60000845 Status: No Action Required	***1041 FULLERTON ROAD***	***SE 1/2 - 1 (0.780 mi.)***	***115***	***511***
CITY OF CORONA REDEV Facility Id: 60000996 Status: No Further Action	EAST 6TH STREET: VAC	ESE 1/2 - 1 (0.785 mi.)	116	515

Lower Elevation	Address	Direction / Distance	Map ID	Page
ALPONCO COMPANY Facility Id: 60000206 Status: No Action Required	120 E. HARRISON	NNE 1/4 - 1/2 (0.461 mi.)	101	461
ORANGE HEIGHTS ORANG Facility Id: 33010002 Status: No Further Action	215 PEARL STREET	ENE 1/4 - 1/2 (0.467 mi.)	103	465
EDISON/CORONA #1 MGP Facility Id: 33490081 Status: Active	***633 RAILROAD ST***	***NNW 1/4 - 1/2 (0.478 mi.)***	***106***	***472***
SUNKIST GROWERS/LEMO	***310 NORTH JOY STREET***	***NE 1/4 - 1/2 (0.482 mi.)***	***107***	***486***

Facility Id: 33010003
Status: Refer: Other Agency

ORANGE GROVE HIGH SC	***300 BUENA VISTA AVEN***	***WNW 1/2 - 1 (0.527 mi.)***	***108***	***487***
Facility Id: 70000110 Status: No Action Required				
FMC CORPORATION	1027 E. 3RD ST	E 1/2 - 1 (0.677 mi.)	114	510
Facility Id: 60000226 Status: No Action Required				

State and tribal leaking storage tank lists

LUST: Leaking Underground Storage Tank (LUST) Sites included in GeoTracker. GeoTracker is the Water Boards data management system for sites that impact, or have the potential to impact, water quality in California, with emphasis on groundwater.

A review of the LUST list, as provided by EDR, has revealed that there are 29 LUST sites within approximately 0.5 miles of the target property.

Equal/Higher Elevation	Address	Direction / Distance	Map ID	Page
EZ STOP	***401 6TH ST***	***SW 1/8 - 1/4 (0.153 mi.)***	***E42***	***151***
Database: LUST REG 8, Date of Government Version: 02/14/2005 Global ID: T0606500216 Global ID: T0606500539 Facility Status: Case Closed Facility Status: Leak being confirmed				
PALM SPRINGS OIL COM	***401 06TH***	***WSW 1/8 - 1/4 (0.154 mi.)***	***G44***	***155***
Database: LUST REG 8, Date of Government Version: 02/14/2005 Global ID: T0606500314 Facility Status: Case Closed				
PALM SPRINGS OIL #6	***401 W SIXTH ST***	***WSW 1/8 - 1/4 (0.154 mi.)***	***G46***	***157***
Database: LUST, Date of Government Version: 06/03/2021 Database: RIVERSIDE CO. LUST, Date of Government Version: 06/29/2021 Status: Completed - Case Closed Facility Id: 9814582 Facility Id: 921036 Global Id: T0606500539 Facility Status: 9				
PALM SPRINGS OIL #6	***401 W 6TH ST***	***WSW 1/8 - 1/4 (0.154 mi.)***	***G47***	***180***
Database: LUST, Date of Government Version: 06/03/2021 Status: Completed - Case Closed Global Id: T0606500314				
PRIVATE RESIDENCE	***PRIVATE RESIDENCE***	***SE 1/8 - 1/4 (0.181 mi.)***	***53***	***192***
Database: LUST, Date of Government Version: 06/03/2021 Status: Open - Inactive Global Id: T0606576412				
AAMCO TRANSMISSIONS	***512 06TH***	***WSW 1/8 - 1/4 (0.222 mi.)***	***H61***	***256***
Database: LUST REG 8, Date of Government Version: 02/14/2005 Global ID: T0606500003 Facility Status: Case Closed				
AAMCO TRANSMISSIONS	***612 W 6TH ST***	***WSW 1/4 - 1/2 (0.280 mi.)***	***M82***	***382***
Database: LUST, Date of Government Version: 06/03/2021				

Status: Completed - Case Closed
Global Id: T0606500003

STANFIELD TEXACO ***625*** ***WSW 1/4 - 1/2 (0.285 mi.)*** ***M83*** ***384***
Database: LUST REG 8, Date of Government Version: 02/14/2005
Global ID: T0606500197
Facility Status: Case Closed

THRIFTY OIL #336/ AR 624 6TH ST WSW 1/4 - 1/2 (0.288 mi.) M84 385
Database: LUST REG 8, Date of Government Version: 02/14/2005
Global ID: T0606599168
Facility Status: Case Closed

MOBIL RAJ ***401 E SIXTH ST*** ***ESE 1/4 - 1/2 (0.312 mi.)*** ***N85*** ***387***
Database: RIVERSIDE CO. LUST, Date of Government Version: 06/29/2021
Facility Id: 901060
Facility Status: 9

MOBIL RAJ ***401 E E SIXTH ST*** ***ESE 1/4 - 1/2 (0.312 mi.)*** ***N86*** ***389***
Database: LUST, Date of Government Version: 06/03/2021
Status: Completed - Case Closed
Global Id: T0606500216

CORONA GAS ***625 W 6TH ST*** ***WSW 1/4 - 1/2 (0.314 mi.)*** ***O87*** ***391***
Database: LUST, Date of Government Version: 06/03/2021
Status: Completed - Case Closed
Global Id: T0606500197

TEXACO CORONA ***625 W SIXTH ST*** ***WSW 1/4 - 1/2 (0.314 mi.)*** ***O88*** ***421***
Database: RIVERSIDE CO. LUST, Date of Government Version: 06/29/2021
Facility Id: 90585
Facility Status: 9

THRIFTY OIL #336/ AR ***624 W SIXTH ST*** ***WSW 1/4 - 1/2 (0.334 mi.)*** ***O89*** ***424***
Database: LUST, Date of Government Version: 06/03/2021
Database: RIVERSIDE CO. LUST, Date of Government Version: 06/29/2021
Status: Completed - Case Closed
Facility Id: 200016104
Global Id: T0606599168
Facility Status: 9

TERRIBLE HERBST GAS 701 6TH ST WSW 1/4 - 1/2 (0.338 mi.) O90 427
Database: LUST REG 8, Date of Government Version: 02/14/2005
Global ID: T0606500093
Facility Status: Case Closed

TERRIBLE HERBST #39 ***701 W 6TH ST*** ***WSW 1/4 - 1/2 (0.338 mi.)*** ***O91*** ***428***
Database: LUST, Date of Government Version: 06/03/2021
Status: Completed - Case Closed
Global Id: T0606500093

TEXACO SERVICE STATI ***703 06TH*** ***WSW 1/4 - 1/2 (0.339 mi.)*** ***O92*** ***431***
Database: LUST REG 8, Date of Government Version: 02/14/2005
Global ID: T0606500006
Facility Status: Case Closed

R AND S SERVICE ***703*** ***WSW 1/4 - 1/2 (0.339 mi.)*** ***O93*** ***432***
Database: LUST REG 8, Date of Government Version: 02/14/2005
Global ID: T0606500576
Facility Status: Leak being confirmed

ARCO #1259 ***702*** ***WSW 1/4 - 1/2 (0.343 mi.)*** ***O94*** ***433***
Database: LUST REG 8, Date of Government Version: 02/14/2005

Global ID: T0606500124
Facility Status: Case Closed

KING, HAROLD PROPERT ***706 VICENTIA*** ***WSW 1/4 - 1/2 (0.438 mi.)*** ***Q100*** ***460***
Database: LUST REG 8, Date of Government Version: 02/14/2005
Global ID: T0606500274
Facility Status: Case Closed

HAROLD KING PROPERTY ***706 S VICENTIA*** ***WSW 1/4 - 1/2 (0.462 mi.)*** ***Q102*** ***462***
Database: LUST, Date of Government Version: 06/03/2021
Database: RIVERSIDE CO. LUST, Date of Government Version: 06/29/2021
Status: Completed - Case Closed
Facility Id: 92418
Global Id: T0606500274
Facility Status: 9

CORONA POLICE FACILI ***849 W SIXTH ST*** ***W 1/4 - 1/2 (0.473 mi.)*** ***R104*** ***466***
Database: LUST, Date of Government Version: 06/03/2021
Database: RIVERSIDE CO. LUST, Date of Government Version: 06/29/2021
Status: Completed - Case Closed
Facility Id: 9814758
Global Id: T0606500554
Facility Status: 9

CORONA POLICE FACILI ***849*** ***W 1/4 - 1/2 (0.473 mi.)*** ***R105*** ***471***
Database: LUST REG 8, Date of Government Version: 02/14/2005
Global ID: T0606500554
Facility Status: Case Closed

Lower Elevation	Address	Direction / Distance	Map ID	Page

UNOCAL #6216 ***304 S S MAIN ST*** ***ENE 0 - 1/8 (0.057 mi.)*** ***A7*** ***20***
Database: LUST, Date of Government Version: 06/03/2021
Status: Completed - Case Closed
Global Id: T0606500419

UNOCAL #6216 ***304 MAIN ST*** ***NE 0 - 1/8 (0.058 mi.)*** ***A11*** ***69***
Database: LUST REG 8, Date of Government Version: 02/14/2005
Global ID: T0606500419
Facility Status: Case Closed

UNION OIL SERVICE ST ***304 S MAIN ST*** ***NE 0 - 1/8 (0.058 mi.)*** ***A13*** ***72***
Database: RIVERSIDE CO. LUST, Date of Government Version: 06/29/2021
Facility Id: 95095
Facility Status: 9

CHEVRON #9-9010 309 MAIN ENE 0 - 1/8 (0.090 mi.) B16 76
Database: RIVERSIDE CO. LUST, Date of Government Version: 06/29/2021
Facility Id: 200828072
Facility Status: 9

99010 ***309 S MAIN ST*** ***ENE 0 - 1/8 (0.092 mi.)*** ***B19*** ***87***
Database: LUST, Date of Government Version: 06/03/2021
Status: Completed - Case Closed
Global Id: T10000000645

ECONO LUBE 'N' TUNE ***135 WASHBURN*** ***NNE 1/8 - 1/4 (0.240 mi.)*** ***I76*** ***352***
Database: LUST REG 8, Date of Government Version: 02/14/2005
Database: LUST, Date of Government Version: 06/03/2021
Database: RIVERSIDE CO. LUST, Date of Government Version: 06/29/2021
Status: Completed - Case Closed

Global ID: T0606500449
Facility Status: Case Closed
Facility Id: 95932
Global Id: T0606500449
Facility Status: 9

CPS-SLIC: Cleanup Program Sites (CPS; also known as Site Cleanups [SC] and formerly known as Spills, Leaks, Investigations, and Cleanups [SLIC] sites) included in GeoTracker. GeoTracker is the Water Boards data management system for sites that impact, or have the potential to impact, water quality in California, with emphasis on groundwater.

A review of the CPS-SLIC list, as provided by EDR, has revealed that there are 3 CPS-SLIC sites within approximately 0.5 miles of the target property.

Equal/Higher Elevation	Address	Direction / Distance	Map ID	Page
SOUTHPOINTE PLAZA	***N/A ONTARIO AVENUE***	***SSW 1/4 - 1/2 (0.394 mi.)***	***P97***	***451***
Database: SLIC REG 8, Date of Government Version: 04/03/2008 Database: CPS-SLIC, Date of Government Version: 06/03/2021 Facility Status: Completed - Case Closed Facility Status: Closed Global Id: SLT8R1854167				
SCE CHASE SUBSTATION	N/A COMPTON AVENUE	SSW 1/4 - 1/2 (0.394 mi.)	P98	452
Database: SLIC REG 8, Date of Government Version: 04/03/2008 Facility Status: Closed				

Lower Elevation	Address	Direction / Distance	Map ID	Page
LYON/COPLEY ASSO.	***102 MAIN STREET***	***NE 0 - 1/8 (0.121 mi.)***	***B34***	***105***
Database: CPS-SLIC, Date of Government Version: 06/03/2021 Facility Status: Completed - Case Closed Global Id: SLT8R0433928				

State and tribal registered storage tank lists

UST: The Underground Storage Tank database contains registered USTs. USTs are regulated under Subtitle I of the Resource Conservation and Recovery Act (RCRA). The data come from the State Water Resources Control Board's Hazardous Substance Storage Container Database.

A review of the UST list, as provided by EDR, has revealed that there are 4 UST sites within approximately 0.25 miles of the target property.

Equal/Higher Elevation	Address	Direction / Distance	Map ID	Page
AAAA FUEL INC	401 W SIXTH ST	WSW 1/8 - 1/4 (0.154 mi.)	G45	156
Database: UST, Date of Government Version: 06/03/2021 Database: RIVERSIDE CO. UST, Date of Government Version: 06/29/2021 Facility Id: FA0045047				
CORONA BEACON CORONA	401 W 6TH ST	WSW 1/8 - 1/4 (0.154 mi.)	G49	186
Database: UST, Date of Government Version: 06/03/2021 Facility Id: 301				

Lower Elevation	Address	Direction / Distance	Map ID	Page
CIRCLE K STORE #2705	304 S MAIN ST	NE 0 - 1/8 (0.058 mi.)	A8	22
Database: UST, Date of Government Version: 06/03/2021 Database: RIVERSIDE CO. UST, Date of Government Version: 06/29/2021				

Facility Id: FA0015562
Facility Id: 224

CHEVRON #99010 CORON	309 S MAIN ST	ENE 0 - 1/8 (0.092 mi.)	B22	96

Database: UST, Date of Government Version: 06/03/2021
Database: RIVERSIDE CO. UST, Date of Government Version: 06/29/2021
Facility Id: FA0014946
Facility Id: 175

State and tribal voluntary cleanup sites

VCP: Contains low threat level properties with either confirmed or unconfirmed releases and the project proponents have request that DTSC oversee investigation and/or cleanup activities and have agreed to provide coverage for DTSC's costs.

A review of the VCP list, as provided by EDR, and dated 07/22/2021 has revealed that there is 1 VCP site within approximately 0.5 miles of the target property.

Lower Elevation	Address	Direction / Distance	Map ID	Page
EDISON/CORONA #1 MGP	***633 RAILROAD ST***	***NNW 1/4 - 1/2 (0.478 mi.)***	***106***	***472***

Status: Active
Facility Id: 33490081

ADDITIONAL ENVIRONMENTAL RECORDS

Local Brownfield lists

US BROWNFIELDS: The EPA's listing of Brownfields properties from the Cleanups in My Community program, which provides information on Brownfields properties for which information is reported back to EPA, as well as areas served by Brownfields grant programs.

A review of the US BROWNFIELDS list, as provided by EDR, and dated 06/10/2021 has revealed that there is 1 US BROWNFIELDS site within approximately 0.5 miles of the target property.

Equal/Higher Elevation	Address	Direction / Distance	Map ID	Page
CORONA RDA MAIN AT R	480 S MAIN ST/599 S	S 0 - 1/8 (0.023 mi.)	1	9

ACRES property ID: 117141
Cleanup Completion Date: -

Local Lists of Hazardous waste / Contaminated Sites

CERS HAZ WASTE: List of sites in the California Environmental Protection Agency (CalEPA) Regulated Site Portal which fall under the Hazardous Chemical Management, Hazardous Waste Onsite Treatment, Household Hazardous Waste Collection, Hazardous Waste Generator, and RCRA LQ HW Generator programs.

A review of the CERS HAZ WASTE list, as provided by EDR, and dated 07/15/2021 has revealed that there

are 13 CERS HAZ WASTE sites within approximately 0.25 miles of the target property.

Equal/Higher Elevation	Address	Direction / Distance	Map ID	Page
CORONA MALL OIL SERV	*117-B E. 4TH STREET*	*E 0 - 1/8 (0.104 mi.)*	*C25*	*100*
RAMONA TIRE INC	*304 W 6TH ST*	*SSW 1/8 - 1/4 (0.143 mi.)*	*E41*	*118*
PALM SPRINGS OIL #6	*401 W SIXTH ST*	*WSW 1/8 - 1/4 (0.154 mi.)*	*G46*	*157*
SON'S GENERAL AUTO C	*421 W 6TH ST*	*WSW 1/8 - 1/4 (0.183 mi.)*	*G57*	*205*
CORONA CAR WASH	*416 W 6TH ST*	*SW 1/8 - 1/4 (0.210 mi.)*	*59*	*233*
99 CENTS ONLY STORES	*725 S MAIN ST*	*SSE 1/8 - 1/4 (0.234 mi.)*	*L66*	*283*
HARVEY'S AUTOTECH	*521 W SIXTH ST*	*WSW 1/8 - 1/4 (0.240 mi.)*	*H78*	*370*

Lower Elevation	Address	Direction / Distance	Map ID	Page
AMERICAN DRIVE THRU	*310 S MAIN ST*	*NE 0 - 1/8 (0.038 mi.)*	*A3*	*12*
CIRCLE K STORES INC	*304 S MAIN ST*	*NE 0 - 1/8 (0.058 mi.)*	*A9*	*23*
CHEVRON PRODUCTS SS#	*309 S MAIN ST*	*ENE 0 - 1/8 (0.092 mi.)*	*B17*	*77*
Z PERFORMANCE AUTO R	*133 WASHBURN CIR*	*NNE 1/8 - 1/4 (0.223 mi.)*	*I62*	*258*
CORONA MARINE & AUTO	*225 W GRAND BLVD*	*NW 1/8 - 1/4 (0.236 mi.)*	*J71*	*325*
ECONO LUBE N TUNE #5	*135 N WASHBURN CIR*	*NNE 1/8 - 1/4 (0.240 mi.)*	*I77*	*356*

PFAS: A listing of PFAS contaminated sites included in the GeoTracker database.

A review of the PFAS list, as provided by EDR, and dated 06/04/2021 has revealed that there are 4 PFAS sites within approximately 0.5 miles of the target property.

Equal/Higher Elevation	Address	Direction / Distance	Map ID	Page
WELL 09A (DESALTER S		W 1/4 - 1/2 (0.357 mi.)	95	435
WELL 25 (DESALTER SU		WNW 1/4 - 1/2 (0.398 mi.)	99	452

Lower Elevation	Address	Direction / Distance	Map ID	Page
WELL 19 (DESALTER SU		WNW 1/8 - 1/4 (0.225 mi.)	J63	269
WELL 08A (IX SUPPLY)		E 1/4 - 1/2 (0.377 mi.)	96	443

Local Lists of Registered Storage Tanks

SWEEPS UST: Statewide Environmental Evaluation and Planning System. This underground storage tank listing was updated and maintained by a company contacted by the SWRCB in the early 1990's. The listing is no longer updated or maintained. The local agency is the contact for more information on a site on the SWEEPS list.

A review of the SWEEPS UST list, as provided by EDR, and dated 06/01/1994 has revealed that there are 3 SWEEPS UST sites within approximately 0.25 miles of the target property.

Lower Elevation	Address	Direction / Distance	Map ID	Page
UNOCAL #6216 Status: A Tank Status: A Comp Number: 13579	*304 MAIN ST*	*NE 0 - 1/8 (0.058 mi.)*	*A11*	*69*
CHEVRON #99010 Status: A	*309 S MAIN ST*	*ENE 0 - 1/8 (0.092 mi.)*	*B18*	*85*

Tank Status: A
Comp Number: 63171

ECONO LUBE N'TUNE	***135 WASHBURN CIR***	***NNE 1/8 - 1/4 (0.240 mi.)***	***I73***	***346***
Status: A Tank Status: A Comp Number: 82				

HIST UST: Historical UST Registered Database.

A review of the HIST UST list, as provided by EDR, and dated 10/15/1990 has revealed that there are 8 HIST UST sites within approximately 0.25 miles of the target property.

Equal/Higher Elevation	Address	Direction / Distance	Map ID	Page
PS 6 Facility Id: 00000009086	401 6TH ST	SW 1/8 - 1/4 (0.153 mi.)	E43	154
SONS AUTO REPAIR Facility Id: 00000014651	***421 W 6TH ST***	***WSW 1/8 - 1/4 (0.183 mi.)***	***G54***	***197***
HEMBORG FORD	421 W SIXTH ST	WSW 1/8 - 1/4 (0.183 mi.)	G55	201

Lower Elevation	Address	Direction / Distance	Map ID	Page
CIRCLE K STORES INC	***304 S MAIN ST***	***NE 0 - 1/8 (0.058 mi.)***	***A9***	***23***
STATION # 6216 Facility Id: 00000043783	***304 S MAIN ST***	***NE 0 - 1/8 (0.058 mi.)***	***A10***	***67***
UNION OIL SERVICE ST Facility Id: 00000013579	***304 S MAIN ST***	***NE 0 - 1/8 (0.058 mi.)***	***A13***	***72***
99010 Facility Id: 00000063171	***309 S MAIN ST***	***ENE 0 - 1/8 (0.092 mi.)***	***B19***	***87***
CORONA POST OFFICE Facility Id: 00000068523	414 GRAND	WNW 1/8 - 1/4 (0.243 mi.)	J80	379

CERS TANKS: List of sites in the California Environmental Protection Agency (CalEPA) Regulated Site Portal which fall under the Aboveground Petroleum Storage and Underground Storage Tank regulatory programs.

A review of the CERS TANKS list, as provided by EDR, and dated 07/15/2021 has revealed that there are 4 CERS TANKS sites within approximately 0.25 miles of the target property.

Equal/Higher Elevation	Address	Direction / Distance	Map ID	Page
PALM SPRINGS OIL #6	***401 W SIXTH ST***	***WSW 1/8 - 1/4 (0.154 mi.)***	***G46***	***157***

Lower Elevation	Address	Direction / Distance	Map ID	Page
CIRCLE K STORES INC	***304 S MAIN ST***	***NE 0 - 1/8 (0.058 mi.)***	***A9***	***23***
CHEVRON PRODUCTS SS#	***309 S MAIN ST***	***ENE 0 - 1/8 (0.092 mi.)***	***B17***	***77***
ECONO LUBE N TUNE #5	***135 N WASHBURN CIR***	***NNE 1/8 - 1/4 (0.240 mi.)***	***I77***	***356***

CA FID UST: The Facility Inventory Database contains active and inactive underground storage tank locations. The source is the State Water Resource Control Board.

A review of the CA FID UST list, as provided by EDR, and dated 10/31/1994 has revealed that there are 3 CA FID UST sites within approximately 0.25 miles of the target property.

Lower Elevation	Address	Direction / Distance	Map ID	Page
UNOCAL #6216 Facility Id: 33000995 Status: A	***304 MAIN ST***	***NE 0 - 1/8 (0.058 mi.)***	***A11***	***69***
CHEVRON #99010 Facility Id: 33007144 Status: A	***309 S MAIN ST***	***ENE 0 - 1/8 (0.092 mi.)***	***B18***	***85***
ECONO LUBE N'TUNE Facility Id: 33003232 Status: A	***135 WASHBURN CIR***	***NNE 1/8 - 1/4 (0.240 mi.)***	***I73***	***346***

Local Land Records

DEED: The use of recorded land use restrictions is one of the methods the DTSC uses to protect the public from unsafe exposures to hazardous substances and wastes .

A review of the DEED list, as provided by EDR, and dated 05/28/2021 has revealed that there is 1 DEED site within approximately 0.5 miles of the target property.

Lower Elevation	Address	Direction / Distance	Map ID	Page
EDISON/CORONA #1 MGP Status: ACTIVE Envirostor ID: 33490081	***633 RAILROAD ST***	***NNW 1/4 - 1/2 (0.478 mi.)***	***106***	***472***

Other Ascertainable Records

RCRA NonGen / NLR: RCRAInfo is EPA's comprehensive information system, providing access to data supporting the Resource Conservation and Recovery Act (RCRA) of 1976 and the Hazardous and Solid Waste Amendments (HSWA) of 1984. The database includes selective information on sites which generate, transport, store, treat and/or dispose of hazardous waste as defined by the Resource Conservation and Recovery Act (RCRA). Non-Generators do not presently generate hazardous waste.

A review of the RCRA NonGen / NLR list, as provided by EDR, and dated 09/13/2021 has revealed that there are 16 RCRA NonGen / NLR sites within approximately 0.25 miles of the target property.

Equal/Higher Elevation	Address	Direction / Distance	Map ID	Page
CORONA REGIONAL MEDI EPA ID:: CAC003052716	320 W. 6TH STREET	SW 0 - 1/8 (0.124 mi.)	E36	106
ATV INC DBA AMERICAN EPA ID:: CAL000395949	304 W 6TH ST	SSW 1/8 - 1/4 (0.143 mi.)	E40	115
AAAA FUELING INC EPA ID:: CAL000410930	401 W 6TH ST	WSW 1/8 - 1/4 (0.154 mi.)	G48	183
THE TEMAJ CAR FIX	401 W 6TH ST	WSW 1/8 - 1/4 (0.154 mi.)	G50	186

EXECUTIVE SUMMARY

Equal/Higher Elevation	Address	Direction / Distance	Map ID	Page
AUTOLAND OF CORONA	***421 W 6TH ST***	***WSW 1/8 - 1/4 (0.183 mi.)***	***G56***	***201***
EPA ID:: CAD982473795				
DIOCESE OF SAN BERNA	514 S MERRILL ST	WSW 1/8 - 1/4 (0.198 mi.)	H58	231
DR ROBERT S VASQUEZ	760 S WASHBURN AVE S	S 1/8 - 1/4 (0.232 mi.)	K64	278
EPA ID:: CAL000255165				
CORONA MEDICAL ARTS	760 WASHBURN AVE	S 1/8 - 1/4 (0.234 mi.)	K65	280
EPA ID:: CAC003035267				
99 CENTS ONLY STORES	725 S MAIN ST	SSE 1/8 - 1/4 (0.234 mi.)	L67	315
EPA ID:: CAL000369769				
HARVEY'S AUTOTECH IN	521 W 6TH ST	WSW 1/8 - 1/4 (0.240 mi.)	H79	376
EPA ID:: CAL000300948				

Lower Elevation	Address	Direction / Distance	Map ID	Page
CIRCLE K STORES INC	304 S MAIN ST	NE 0 - 1/8 (0.058 mi.)	A14	74
EPA ID:: CAL000278572				
RICARDO RUIZ	223 E 3RD ST	ENE 1/8 - 1/4 (0.170 mi.)	52	190
EPA ID:: CAC002996914				
ONE STOP AUTO INC	110 WASHBURN CIR UNI	N 1/8 - 1/4 (0.234 mi.)	I68	317
CIRCLE CITY FLEET AN	110 WASHBURN CIR STE	N 1/8 - 1/4 (0.234 mi.)	I69	320
EPA ID:: CAL000406591				
CORONA MARINE & AUTO	225 W GRAND BLVD	NW 1/8 - 1/4 (0.236 mi.)	J70	322
EPA ID:: CAL000301576				
ECONO LUBE N TUNE	135 WASHBURN CIR	NNE 1/8 - 1/4 (0.240 mi.)	I75	349
EPA ID:: CAL000326936				

US MINES: Mines Master Index File. The source of this database is the Dept. of Labor, Mine Safety and Health Administration.

A review of the US MINES list, as provided by EDR, has revealed that there is 1 US MINES site within approximately 0.25 miles of the target property.

Lower Elevation	Address	Direction / Distance	Map ID	Page
ROBERTSON'S PORTABLE	200 S. MAIN ST. STE.	NE 1/8 - 1/4 (0.141 mi.)	F38	109
Database: MINES VIOLATIONS, Date of Government Version: 06/30/2021				

ABANDONED MINES: An inventory of land and water impacted by past mining (primarily coal mining) is maintained by OSMRE to provide information needed to implement the Surface Mining Control and Reclamation Act of 1977 (SMCRA). The inventory contains information on the location, type, and extent of AML impacts, as well as, information on the cost associated with the reclamation of those problems. The inventory is based upon field surveys by State, Tribal, and OSMRE program officials. It is dynamic to the extent that it is modified as new problems are identified and existing problems are reclaimed.

A review of the ABANDONED MINES list, as provided by EDR, and dated 06/15/2021 has revealed that there is 1 ABANDONED MINES site within approximately 0.25 miles of the target property.

Lower Elevation	Address	Direction / Distance	Map ID	Page
ROBERTSON'S PORTABLE	200 S. MAIN ST. STE.	NE 1/8 - 1/4 (0.141 mi.)	F39	115

Cortese: The sites for the list are designated by the State Water Resource Control Board (LUST), the Integrated Waste Board (SWF/LS), and the Department of Toxic Substances Control (Cal-Sites).

A review of the Cortese list, as provided by EDR, and dated 06/17/2021 has revealed that there are 13 Cortese sites within approximately 0.5 miles of the target property.

Equal/Higher Elevation	Address	Direction / Distance	Map ID	Page
PALM SPRINGS OIL #6	***401 W SIXTH ST***	***WSW 1/8 - 1/4 (0.154 mi.)***	***G46***	***157***
Cleanup Status: COMPLETED - CASE CLOSED				
PALM SPRINGS OIL #6	***401 W 6TH ST***	***WSW 1/8 - 1/4 (0.154 mi.)***	***G47***	***180***
Cleanup Status: COMPLETED - CASE CLOSED				
PRIVATE RESIDENCE	***PRIVATE RESIDENCE***	***SE 1/8 - 1/4 (0.181 mi.)***	***53***	***192***
Cleanup Status: COMPLETED - CASE CLOSED				
Cleanup Status: OPEN - INACTIVE				
AAMCO TRANSMISSIONS	***612 W 6TH ST***	***WSW 1/4 - 1/2 (0.280 mi.)***	***M82***	***382***
Cleanup Status: COMPLETED - CASE CLOSED				
MOBIL RAJ	***401 E E SIXTH ST***	***ESE 1/4 - 1/2 (0.312 mi.)***	***N86***	***389***
Cleanup Status: COMPLETED - CASE CLOSED				
CORONA GAS	***625 W 6TH ST***	***WSW 1/4 - 1/2 (0.314 mi.)***	***O87***	***391***
Cleanup Status: COMPLETED - CASE CLOSED				
THRIFTY OIL #336/ AR	***624 W SIXTH ST***	***WSW 1/4 - 1/2 (0.334 mi.)***	***O89***	***424***
Cleanup Status: COMPLETED - CASE CLOSED				
TERRIBLE HERBST #39	***701 W 6TH ST***	***WSW 1/4 - 1/2 (0.338 mi.)***	***O91***	***428***
Cleanup Status: COMPLETED - CASE CLOSED				
HAROLD KING PROPERTY	***706 S VICENTIA***	***WSW 1/4 - 1/2 (0.462 mi.)***	***Q102***	***462***
Cleanup Status: COMPLETED - CASE CLOSED				
CORONA POLICE FACILI	***849 W SIXTH ST***	***W 1/4 - 1/2 (0.473 mi.)***	***R104***	***466***
Cleanup Status: COMPLETED - CASE CLOSED				

Lower Elevation	Address	Direction / Distance	Map ID	Page
UNOCAL #6216	***304 S S MAIN ST***	***ENE 0 - 1/8 (0.057 mi.)***	***A7***	***20***
Cleanup Status: COMPLETED - CASE CLOSED				
99010	***309 S MAIN ST***	***ENE 0 - 1/8 (0.092 mi.)***	***B19***	***87***
Cleanup Status: COMPLETED - CASE CLOSED				
ECONO LUBE N TUNE	***135 WASHBURN CIR***	***NNE 1/8 - 1/4 (0.240 mi.)***	***I74***	***346***
Cleanup Status: COMPLETED - CASE CLOSED				

DRYCLEANERS: A list of drycleaner related facilities that have EPA ID numbers. These are facilities with certain SIC codes: power laundries, family and commercial; garment pressing and cleaners' agents; linen supply; coin-operated laundries and cleaning; drycleaning plants except rugs; carpet and upholster cleaning; industrial launderers; laundry and garment services.

A review of the DRYCLEANERS list, as provided by EDR, has revealed that there are 4 DRYCLEANERS sites within approximately 0.25 miles of the target property.

Lower Elevation	Address	Direction / Distance	Map ID	Page
AMERICAN CLEANERS	310 S MAIN ST	NE 0 - 1/8 (0.038 mi.)	A2	11
Database: DRYCLEAN SOUTH COAST, Date of Government Version: 05/18/2021				
AMERICAN DRIVE THRU	***310 S MAIN ST***	***NE 0 - 1/8 (0.038 mi.)***	***A3***	***12***
Database: DRYCLEAN SOUTH COAST, Date of Government Version: 05/18/2021				

Lower Elevation	Address	Direction / Distance	Map ID	Page
AMERICAN DRIVE THRU Database: DRYCLEANERS, Date of Government Version: 05/25/2021 EPA Id: CAL000177010	310 S MAIN ST	NE 0 - 1/8 (0.038 mi.)	A5	19
AMERICAN DRIVE THRU Database: DRYCLEAN SOUTH COAST, Date of Government Version: 05/18/2021	310 S MAIN ST	NE 0 - 1/8 (0.038 mi.)	A6	20

HIST CORTESE: The sites for the list are designated by the State Water Resource Control Board [LUST], the Integrated Waste Board [SWF/LS], and the Department of Toxic Substances Control [CALSITES]. This listing is no longer updated by the state agency.

A review of the HIST CORTESE list, as provided by EDR, and dated 04/01/2001 has revealed that there are 12 HIST CORTESE sites within approximately 0.5 miles of the target property.

Equal/Higher Elevation	Address	Direction / Distance	Map ID	Page
EZ STOP Reg Id: 083303263T Reg Id: 083303293T Reg Id: 083303259T	***401 6TH ST***	***SW 1/8 - 1/4 (0.153 mi.)***	***E42***	***151***
PALM SPRINGS OIL COM Reg Id: 083302229T	***401 06TH***	***WSW 1/8 - 1/4 (0.154 mi.)***	***G44***	***155***
AAMCO TRANSMISSIONS Reg Id: 083300017T	***512 06TH***	***WSW 1/8 - 1/4 (0.222 mi.)***	***H61***	***256***
STANFIELD TEXACO Reg Id: 083301586T	***625***	***WSW 1/4 - 1/2 (0.285 mi.)***	***M83***	***384***
TEXACO SERVICE STATI Reg Id: 083300068T	***703 06TH***	***WSW 1/4 - 1/2 (0.339 mi.)***	***O92***	***431***
R AND S SERVICE Reg Id: 083303386T	***703***	***WSW 1/4 - 1/2 (0.339 mi.)***	***O93***	***432***
ARCO #1259 Reg Id: 083301222T	***702***	***WSW 1/4 - 1/2 (0.343 mi.)***	***O94***	***433***
KING, HAROLD PROPERT Reg Id: 083302087T	***706 VICENTIA***	***WSW 1/4 - 1/2 (0.438 mi.)***	***Q100***	***460***
CORONA POLICE FACILI Reg Id: 083303320T	***849***	***W 1/4 - 1/2 (0.473 mi.)***	***R105***	***471***

Lower Elevation	Address	Direction / Distance	Map ID	Page
UNOCAL #6216 Reg Id: 083302639T	***304 MAIN ST***	***NE 0 - 1/8 (0.058 mi.)***	***A11***	***69***
ECONO LUBE 'N' TUNE Reg Id: 083302783T	***135 WASHBURN***	***NNE 1/8 - 1/4 (0.240 mi.)***	***I76***	***352***
SUNKIST GROWERS/LEMO Reg Id: 33010003	***310 NORTH JOY STREET***	***NE 1/4 - 1/2 (0.482 mi.)***	***107***	***486***

Notify 65: Listings of all Proposition 65 incidents reported to counties by the State Water Resources Control Board and the Regional Water Quality Control Board. This database is no longer updated by the reporting agency.

A review of the Notify 65 list, as provided by EDR, and dated 03/12/2021 has revealed that there are 4 Notify 65 sites within approximately 1 mile of the target property.

Equal/Higher Elevation	Address	Direction / Distance	Map ID	Page
ARCO STATION #1259	702 EAST SIXTH STREE	ESE 1/2 - 1 (0.543 mi.)	S109	490
ARCO FAC #1259	702 EAST SIXTH	ESE 1/2 - 1 (0.543 mi.)	S110	490

Lower Elevation	Address	Direction / Distance	Map ID	Page
99010	***309 S MAIN ST***	***ENE 0 - 1/8 (0.092 mi.)***	***B19***	***87***
SAN CLEMENTE BUSINES	***215 JOY ST***	***ENE 1/2 - 1 (0.577 mi.)***	***111***	***490***

EDR HIGH RISK HISTORICAL RECORDS

EDR Exclusive Records

EDR Hist Auto: EDR has searched selected national collections of business directories and has collected listings of potential gas station/filling station/service station sites that were available to EDR researchers. EDR's review was limited to those categories of sources that might, in EDR's opinion, include gas station/filling station/service station establishments. The categories reviewed included, but were not limited to gas, gas station, gasoline station, filling station, auto, automobile repair, auto service station, service station, etc. This database falls within a category of information EDR classifies as "High Risk Historical Records", or HRHR. EDR's HRHR effort presents unique and sometimes proprietary data about past sites and operations that typically create environmental concerns, but may not show up in current government records searches.

A review of the EDR Hist Auto list, as provided by EDR, has revealed that there are 12 EDR Hist Auto sites within approximately 0.125 miles of the target property.

Equal/Higher Elevation	Address	Direction / Distance	Map ID	Page
CORONA MALL OIL COMP	117 E 4TH ST STE B	E 0 - 1/8 (0.102 mi.)	C24	99
FINK S STAR GARAGE &	217-219 W 6TH ST	S 0 - 1/8 (0.104 mi.)	D26	103
KLEIN ALBT	301 W 6TH ST	SW 0 - 1/8 (0.107 mi.)	E27	103
TUCKER & MOORES GILM	224 W 6TH ST	S 0 - 1/8 (0.113 mi.)	D28	104
BRIDGES J J	319 W 6TH ST	SW 0 - 1/8 (0.117 mi.)	E30	104
HOSKINS C W	204 W 6TH ST	S 0 - 1/8 (0.117 mi.)	D31	104
KIRKPATRICK VIRGIL P	202 W 6TH ST	S 0 - 1/8 (0.117 mi.)	D32	105
HOLDER RAMSEY	302 W 6TH ST	SSW 0 - 1/8 (0.119 mi.)	E33	105
GAGNER EDMUND REAR	320 W 6TH ST	SW 0 - 1/8 (0.124 mi.)	E37	108

Lower Elevation	Address	Direction / Distance	Map ID	Page
KIRKPATRICK VIRGIL P	304 S MAIN	NE 0 - 1/8 (0.058 mi.)	A12	72
CORONA MALL OIL COMP	309 S MAIN ST	ENE 0 - 1/8 (0.092 mi.)	B20	92
NEVINS SERVICE	103 E 3RD ST	ENE 0 - 1/8 (0.114 mi.)	B29	104

EXECUTIVE SUMMARY

EDR Hist Cleaner: EDR has searched selected national collections of business directories and has collected listings of potential dry cleaner sites that were available to EDR researchers. EDR's review was limited to those categories of sources that might, in EDR's opinion, include dry cleaning establishments. The categories reviewed included, but were not limited to dry cleaners, cleaners, laundry, laundromat, cleaning/laundry, wash & dry etc. This database falls within a category of information EDR classifies as "High Risk Historical Records", or HRHR. EDR's HRHR effort presents unique and sometimes proprietary data about past sites and operations that typically create environmental concerns, but may not show up in current government records searches.

A review of the EDR Hist Cleaner list, as provided by EDR, has revealed that there are 3 EDR Hist Cleaner sites within approximately 0.125 miles of the target property.

Equal/Higher Elevation	Address	Direction / Distance	Map ID	Page
AMERICAN DRY CLEANER	425 S CORONA MALL	ESE 0 - 1/8 (0.074 mi.)	15	76
AMERICAN DRY CLEANER	312 W 6TH ST 197	SSW 0 - 1/8 (0.122 mi.)	E35	106

Lower Elevation	Address	Direction / Distance	Map ID	Page
AMERICAN DRIVE THRU	310 S MAIN ST	NE 0 - 1/8 (0.038 mi.)	A4	18

EXECUTIVE SUMMARY

Due to poor or inadequate address information, the following sites were not mapped. Count: 3 records.

Site Name	Database(s)
LYON/COPLEY CORONA ASSO. L.P.	CPS-SLIC
EDISON/CORONA MGP	EDR MGP
WU PROPERTY, FIELDSTONE COMMUNTIES	ENVIROSTOR

OVERVIEW MAP - 6738740.2S



Target Property

Sites at elevations higher than or equal to the target property

Sites at elevations lower than the target property

Manufactured Gas Plants

National Priority List Sites

Dept. Defense Sites

0 1/4 1/2 1 Miles

Indian Reservations BIA

Power transmission lines

Special Flood Hazard Area (1%)

0.2% Annual Chance Flood Hazard

National Wetland Inventory

State Wetlands

Areas of Concern

This report includes Interactive Map Layers to display and/or hide map information. The legend includes only those icons for the default map view.

SITE NAME: Corona Site 2	CLIENT: EEC
ADDRESS: 410 S. Main Street Corona CA 92882	CONTACT: Laura Holder INQUIRY #: 6738740.2s
LAT/LONG: 33.877531 / 117.567601	DATE: November 05, 2021 7:21 pm

Copyright © 2021 EDR, Inc. © 2015 TomTom Rel. 2015.

DETAIL MAP - 6738740.2S

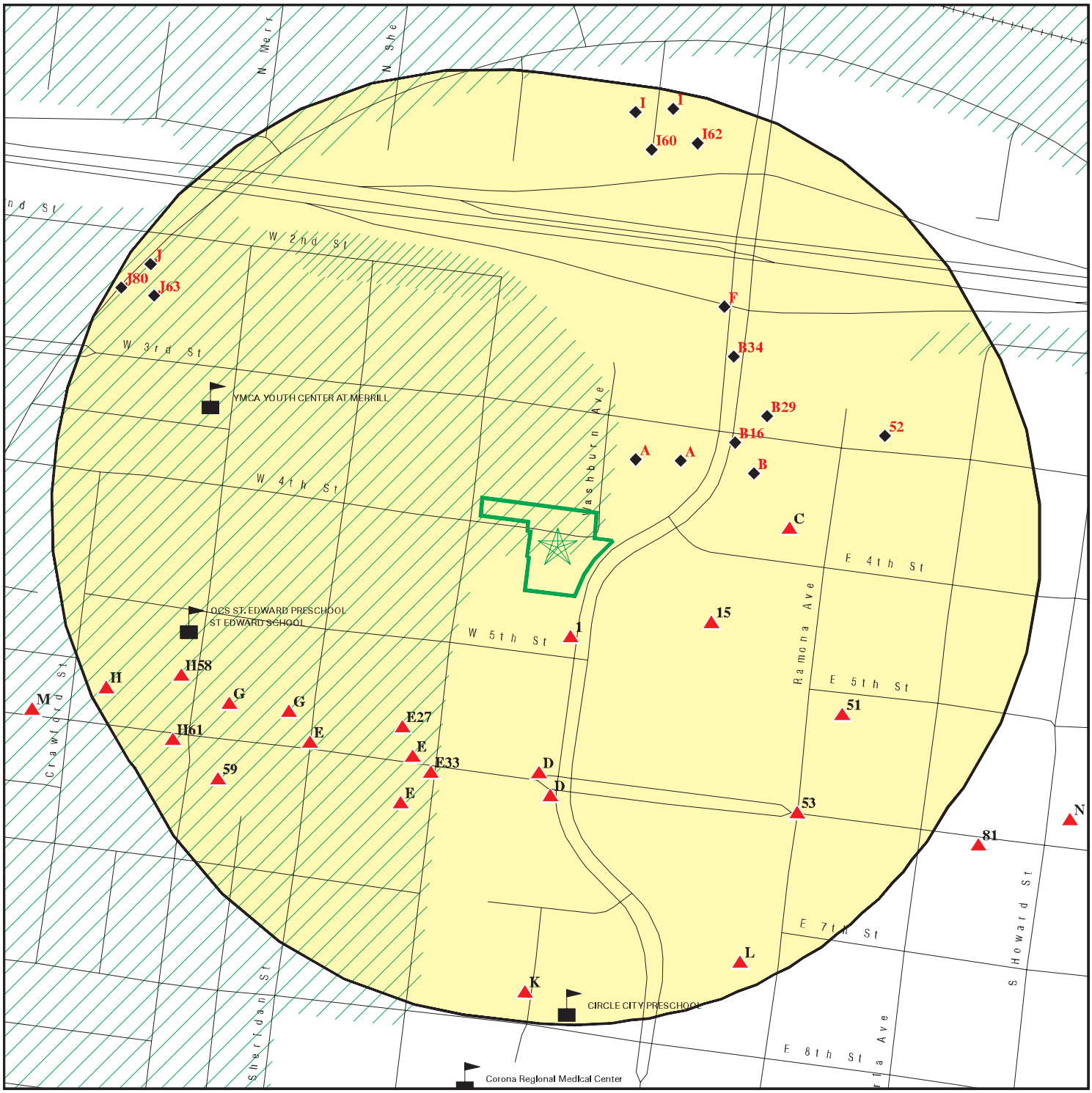

Target Property

Sites at elevations higher than or equal to the target property

Sites at elevations lower than the target property

Manufactured Gas Plants

Sensitive Receptors

National Priority List Sites

Dept. Defense Sites

0 1/16 1/8 1/4 Miles

Indian Reservations BIA

Special Flood Hazard Area (1%)

0.2% Annual Chance Flood Hazard

Areas of Concern

This report includes Interactive Map Layers to display and/or hide map information. The legend includes only those icons for the default map view.

SITE NAME: Corona Site 2	CLIENT: EEC
ADDRESS: 410 S. Main Street Corona CA 92882	CONTACT: Laura Holder INQUIRY #: 6738740.2s
LAT/LONG: 33.877531 / 117.567601	DATE: November 05, 2021 7:23 pm

Copyright © 2021 EDR, Inc. © 2015 TomTom Rel. 2015.

MAP FINDINGS SUMMARY

Database	Search Distance (Miles)	Target Property	< 1/8	1/8 - 1/4	1/4 - 1/2	1/2 - 1	> 1	Total Plotted
STANDARD ENVIRONMENTAL RECORDS								
Federal NPL site list								
NPL	1.000		0	0	0	0	NR	0
Proposed NPL	1.000		0	0	0	0	NR	0
NPL LIENS	1.000		0	0	0	0	NR	0
Federal Delisted NPL site list								
Delisted NPL	1.000		0	0	0	0	NR	0
Federal CERCLIS list								
FEDERAL FACILITY	0.500		0	0	0	NR	NR	0
SEMS	0.500		0	0	1	NR	NR	1
Federal CERCLIS NFRAP site list								
SEMS-ARCHIVE	0.500		0	0	0	NR	NR	0
Federal RCRA CORRACTS facilities list								
CORRACTS	1.000		0	0	0	0	NR	0
Federal RCRA non-CORRACTS TSD facilities list								
RCRA-TSDF	0.500		0	0	0	NR	NR	0
Federal RCRA generators list								
RCRA-LQG	0.250		1	0	NR	NR	NR	1
RCRA-SQG	0.250		1	4	NR	NR	NR	5
RCRA-VSQG	0.250		0	0	NR	NR	NR	0
Federal institutional controls / engineering controls registries								
LUCIS	0.500		0	0	0	NR	NR	0
US ENG CONTROLS	0.500		0	0	0	NR	NR	0
US INST CONTROLS	0.500		0	0	0	NR	NR	0
Federal ERNS list								
ERNS	0.001		0	NR	NR	NR	NR	0
State- and tribal - equivalent NPL								
RESPONSE	1.000		0	0	0	0	NR	0
State- and tribal - equivalent CERCLIS								
ENVIROSTOR	1.000		0	1	4	6	NR	11
State and tribal landfill and/or solid waste disposal site lists								
SWF/LF	0.500		0	0	0	NR	NR	0
State and tribal leaking storage tank lists								
LUST	0.500		5	7	17	NR	NR	29

MAP FINDINGS SUMMARY

Database	Search Distance (Miles)	Target Property	< 1/8	1/8 - 1/4	1/4 - 1/2	1/2 - 1	> 1	Total Plotted
INDIAN LUST	0.500		0	0	0	NR	NR	0
CPS-SLIC	0.500		1	0	2	NR	NR	3
State and tribal registered storage tank lists								
FEMA UST	0.250		0	0	NR	NR	NR	0
UST	0.250		2	2	NR	NR	NR	4
AST	0.250		0	0	NR	NR	NR	0
INDIAN UST	0.250		0	0	NR	NR	NR	0
State and tribal voluntary cleanup sites								
INDIAN VCP	0.500		0	0	0	NR	NR	0
VCP	0.500		0	0	1	NR	NR	1
State and tribal Brownfields sites								
BROWNFIELDS	0.500		0	0	0	NR	NR	0
ADDITIONAL ENVIRONMENTAL RECORDS								
Local Brownfield lists								
US BROWNFIELDS	0.500		1	0	0	NR	NR	1
Local Lists of Landfill / Solid Waste Disposal Sites								
WMUDS/SWAT	0.500		0	0	0	NR	NR	0
SWRCY	0.500		0	0	0	NR	NR	0
HAULERS	0.001		0	NR	NR	NR	NR	0
INDIAN ODI	0.500		0	0	0	NR	NR	0
ODI	0.500		0	0	0	NR	NR	0
DEBRIS REGION 9	0.500		0	0	0	NR	NR	0
IHS OPEN DUMPS	0.500		0	0	0	NR	NR	0
Local Lists of Hazardous waste / Contaminated Sites								
US HIST CDL	0.001		0	NR	NR	NR	NR	0
HIST Cal-Sites	1.000		0	0	0	0	NR	0
SCH	0.250		0	0	NR	NR	NR	0
CDL	0.001		0	NR	NR	NR	NR	0
CERS HAZ WASTE	0.250		4	9	NR	NR	NR	13
Toxic Pits	1.000		0	0	0	0	NR	0
US CDL	0.001		0	NR	NR	NR	NR	0
AQUEOUS FOAM	TP		NR	NR	NR	NR	NR	0
PFAS	0.500		0	1	3	NR	NR	4
Local Lists of Registered Storage Tanks								
SWEEPS UST	0.250		2	1	NR	NR	NR	3
HIST UST	0.250		4	4	NR	NR	NR	8
CERS TANKS	0.250		2	2	NR	NR	NR	4
CA FID UST	0.250		2	1	NR	NR	NR	3
Local Land Records								
LIENS	0.001		0	NR	NR	NR	NR	0

MAP FINDINGS SUMMARY

Database	Search Distance (Miles)	Target Property	< 1/8	1/8 - 1/4	1/4 - 1/2	1/2 - 1	> 1	Total Plotted
LIENS 2	0.001		0	NR	NR	NR	NR	0
DEED	0.500		0	0	1	NR	NR	1
Records of Emergency Release Reports								
HMIRS	0.001		0	NR	NR	NR	NR	0
CHMIRS	0.001		0	NR	NR	NR	NR	0
LDS	0.001		0	NR	NR	NR	NR	0
MCS	0.001		0	NR	NR	NR	NR	0
SPILLS 90	0.001		0	NR	NR	NR	NR	0
Other Ascertainable Records								
RCRA NonGen / NLR	0.250		2	14	NR	NR	NR	16
FUDS	1.000		0	0	0	0	NR	0
DOD	1.000		0	0	0	0	NR	0
SCRD DRYCLEANERS	0.500		0	0	0	NR	NR	0
US FIN ASSUR	0.001		0	NR	NR	NR	NR	0
EPA WATCH LIST	0.001		0	NR	NR	NR	NR	0
2020 COR ACTION	0.250		0	0	NR	NR	NR	0
TSCA	0.001		0	NR	NR	NR	NR	0
TRIS	0.001		0	NR	NR	NR	NR	0
SSTS	0.001		0	NR	NR	NR	NR	0
ROD	1.000		0	0	0	0	NR	0
RMP	0.001		0	NR	NR	NR	NR	0
RAATS	0.001		0	NR	NR	NR	NR	0
PRP	0.001		0	NR	NR	NR	NR	0
PADS	0.001		0	NR	NR	NR	NR	0
ICIS	0.001		0	NR	NR	NR	NR	0
FTTS	0.001		0	NR	NR	NR	NR	0
MLTS	0.001		0	NR	NR	NR	NR	0
COAL ASH DOE	0.001		0	NR	NR	NR	NR	0
COAL ASH EPA	0.500		0	0	0	NR	NR	0
PCB TRANSFORMER	0.001		0	NR	NR	NR	NR	0
RADINFO	0.001		0	NR	NR	NR	NR	0
HIST FTTS	0.001		0	NR	NR	NR	NR	0
DOT OPS	0.001		0	NR	NR	NR	NR	0
CONSENT	1.000		0	0	0	0	NR	0
INDIAN RESERV	1.000		0	0	0	0	NR	0
FUSRAP	1.000		0	0	0	0	NR	0
UMTRA	0.500		0	0	0	NR	NR	0
LEAD SMELTERS	0.001		0	NR	NR	NR	NR	0
US AIRS	0.001		0	NR	NR	NR	NR	0
US MINES	0.250		0	1	NR	NR	NR	1
ABANDONED MINES	0.250		0	1	NR	NR	NR	1
FINDS	0.001		0	NR	NR	NR	NR	0
DOCKET HWC	0.001		0	NR	NR	NR	NR	0
ECHO	0.001		0	NR	NR	NR	NR	0
UXO	1.000		0	0	0	0	NR	0
FUELS PROGRAM	0.250		0	0	NR	NR	NR	0
CA BOND EXP. PLAN	1.000		0	0	0	0	NR	0
Cortese	0.500		2	4	7	NR	NR	13
CUPA Listings	0.250		0	0	NR	NR	NR	0

MAP FINDINGS SUMMARY

Database	Search Distance (Miles)	Target Property	< 1/8	1/8 - 1/4	1/4 - 1/2	1/2 - 1	> 1	Total Plotted
DRYCLEANERS	0.250		4	0	NR	NR	NR	4
EMI	0.001		0	NR	NR	NR	NR	0
ENF	0.001		0	NR	NR	NR	NR	0
Financial Assurance	0.001		0	NR	NR	NR	NR	0
HAZNET	0.001		0	NR	NR	NR	NR	0
ICE	0.001		0	NR	NR	NR	NR	0
HIST CORTESE	0.500		1	4	7	NR	NR	12
HWP	1.000		0	0	0	0	NR	0
HWT	0.250		0	0	NR	NR	NR	0
MINES	0.250		0	0	NR	NR	NR	0
MWMP	0.250		0	0	NR	NR	NR	0
NPDES	0.001		0	NR	NR	NR	NR	0
PEST LIC	0.001		0	NR	NR	NR	NR	0
PROC	0.500		0	0	0	NR	NR	0
Notify 65	1.000		1	0	0	3	NR	4
UIC	0.001		0	NR	NR	NR	NR	0
UIC GEO	0.001		0	NR	NR	NR	NR	0
WASTEWATER PITS	0.500		0	0	0	NR	NR	0
WDS	0.001		0	NR	NR	NR	NR	0
WIP	0.250		0	0	NR	NR	NR	0
MILITARY PRIV SITES	0.001		0	NR	NR	NR	NR	0
PROJECT	0.001		0	NR	NR	NR	NR	0
WDR	0.001		0	NR	NR	NR	NR	0
CIWQS	0.001		0	NR	NR	NR	NR	0
CERS	0.001		0	NR	NR	NR	NR	0
NON-CASE INFO	0.001		0	NR	NR	NR	NR	0
OTHER OIL GAS	0.001		0	NR	NR	NR	NR	0
PROD WATER PONDS	0.001		0	NR	NR	NR	NR	0
SAMPLING POINT	0.001		0	NR	NR	NR	NR	0
WELL STIM PROJ	0.001		0	NR	NR	NR	NR	0
MINES MRDS	0.001		0	NR	NR	NR	NR	0
HWTS	TP		NR	NR	NR	NR	NR	0
EDR HIGH RISK HISTORICAL RECORDS								
EDR Exclusive Records								
EDR MGP	1.000		0	0	0	0	NR	0
EDR Hist Auto	0.125		12	NR	NR	NR	NR	12
EDR Hist Cleaner	0.125		3	NR	NR	NR	NR	3
EDR RECOVERED GOVERNMENT ARCHIVES								
Exclusive Recovered Govt. Archives								
RGA LF	0.001		0	NR	NR	NR	NR	0
RGA LUST	0.001		0	NR	NR	NR	NR	0
- Totals --		0	50	56	43	9	0	158

MAP FINDINGS SUMMARY

Database	Search Distance (Miles)	Target Property	< 1/8	1/8 - 1/4	1/4 - 1/2	1/2 - 1	> 1	Total Plotted

NOTES:

TP = Target Property

NR = Not Requested at this Search Distance

Sites may be listed in more than one database

1
South
< 1/8
0.023 mi.
123 ft.

CORONA RDA MAIN AT RAMONA PROPERTY
480 S MAIN ST/599 S RAMONA AVE
CORONA, CA 92879

US BROWNFIELDS **1014673210**
N/A

Relative:
Higher

Actual:
660 ft.

US BROWNFIELDS:

Name:	CORONA RDA MAIN AT RAMONA PROPERTY
Address:	480 S MAIN ST/599 S RAMONA AVE
City,State,Zip:	CORONA, CA 92879
Recipient Name:	R9 TBA - California (ARRA)
Grant Type:	TBA
Property Number:	117-143-015/117-151-022
Parcel size:	6.15
Latitude:	33.8764
Longitude:	-117.5661
HCM Label:	Global Positioning Method-Unspecified Parameters
Map Scale:	-
Point of Reference:	Center of a Facility or Station
Highlights:	Property is currently the Corona Mall. Former Use: 1891 - 1969: residential, retail, warehouses, lumber company, commercial, bank, hotel, horse stables. 1969 - present: Corona Mall commercial/retail.
Datum:	North American Datum of 1983
Acres Property ID:	117141
IC Data Access:	-
Start Date:	-
Redev Completition Date:	-
Completed Date:	-
Acres Cleaned Up:	-
Cleanup Funding:	-
Cleanup Funding Source:	-
Assessment Funding:	15000
Assessment Funding Source:	EPA
Redevelopment Funding:	-
Redev. Funding Source:	-
Redev. Funding Entity Name:	-
Redevelopment Start Date:	-
Assessment Funding Entity:	US EPA - TBA Funding
Cleanup Funding Entity:	-
Grant Type:	Hazardous
Accomplishment Type:	Phase I Environmental Assessment
Accomplishment Count:	Y
Cooperative Agreement Number:	n/a
Start Date:	05/18/2010
Ownership Entity:	-
Completion Date:	11/10/2010
Current Owner:	City of Corona Redevelopment Agency
Did Owner Change:	N
Cleanup Required:	U
Video Available:	-
Photo Available:	Y
Institutional Controls Required:	U
IC Category Proprietary Controls:	-
IC Cat. Info. Devices:	-
IC Cat. Gov. Controls:	-
IC Cat. Enforcement Permit Tools:	-
IC in place date:	-
IC in place:	N
State/tribal program date:	-

CORONA RDA MAIN AT RAMONA PROPERTY (Continued) **1014673210**

State/tribal program ID:	-
State/tribal NFA date:	-
Air cleaned:	-
Asbestos found:	-
Asbestos cleaned:	-
Controled substance found:	-
Controled substance cleaned:	-
Drinking water affected:	-
Drinking water cleaned:	-
Groundwater affected:	-
Groundwater cleaned:	-
Lead contaminant found:	-
Lead cleaned up:	-
No media affected:	Not reported
Unknown media affected:	-
Other cleaned up:	-
Other metals found:	-
Other metals cleaned:	-
Other contaminants found:	-
Other contams found description:	-
PAHs found:	-
PAHs cleaned up:	-
PCBs found:	-
PCBs cleaned up:	-
Petro products found:	-
Petro products cleaned:	-
Sediments found:	-
Sediments cleaned:	-
Soil affected:	-
Soil cleaned up:	-
Surface water cleaned:	-
VOCs found:	-
VOCs cleaned:	-
Cleanup other description:	-
Num. of cleanup and re-dev. jobs:	-
Past use greenspace acreage:	-
Past use residential acreage:	-
Surface Water:	-
Past use commercial acreage:	6.15
Past use industrial acreage:	-
Future use greenspace acreage:	-
Future use residential acreage:	3
Future use commercial acreage:	3.15
Future use industrial acreage:	-
Superfund Fed. landowner flag:	N
Arsenic cleaned up:	-
Cadmium cleaned up:	-
Chromium cleaned up:	-
Copper cleaned up:	-
Iron cleaned up:	-
mercury cleaned up:	-
Nickel Cleaned Up:	-
No clean up:	-
Pesticides cleaned up:	-
Selenium cleaned up:	-
SVOCs cleaned up:	-
Unknown clean up:	-

CORONA RDA MAIN AT RAMONA PROPERTY (Continued) **1014673210**

Arsenic contaminant found:	-
Cadmium contaminant found:	-
Chromium contaminant found:	-
Copper contaminant found:	-
Iron contaminant found:	-
Mercury contaminant found:	-
Nickel contaminant found:	-
No contaminant found:	-
Pesticides contaminant found:	-
Selenium contaminant found:	-
SVOCs contaminant found:	-
Unknown contaminant found:	-
Future Use: Multistory	-
Media affected Bluiding Material:	-
Media affected indoor air:	-
Building material media cleaned up:	-
Indoor air media cleaned up:	-
Unknown media cleaned up:	-
Past Use: Multistory	Not reported
Property Description:	1891 - 1969: residential, retail, warehouses, lumber company, commercial, bank, hotel, horse stables. 1969 - present: Corona Mall commercial/retail.
Below Poverty Number:	1737
Below Poverty Percent:	28.5
Meidan Income:	7985
Meidan Income Number:	3769
Meidan Income Percent:	61.84
Vacant Housing Number:	44
Vacant Housing Percent:	2.79
Unemployed Number:	593
Unemployed Percent:	9.73

A2 **AMERICAN CLEANERS** **DRYCLEANERS** **S121699798**
NE **310 S MAIN ST** **N/A**
< 1/8 **CORONA, CA 92882**
0.038 mi.
203 ft. **Site 1 of 13 in cluster A**

Relative: DRYCLEAN SOUTH COAST:
Lower

Actual: Name:	AMERICAN CLEANERS
643 ft. Address:	310 S MAIN ST
City,State,Zip:	CORONA, CA 92882
Facility ID:	82881
Application Number:	243010
Permit Number:	D38360
Status:	S
Representative Name:	JUNG E. HONG
Representative Telephone:	714 7372812
Permit Status:	INACTIVE
BCAT Number:	000234
BCAT Description:	DRY CLEANING EQUIP PERCHLOROETHYLENE
CCAT Number:	Not reported
CCAT Description:	Not reported
UTM East:	447.64599609
UTM North:	3748.6230469
Application Date:	01/11/1991
PO Issue Date:	05/14/1991
NAICS Code:	Not reported

AMERICAN CLEANERS (Continued) **S121699798**

SIC Code: 7216

Name: AMERICAN CLEANERS
Address: 310 S MAIN ST
City,State,Zip: CORONA, CA 92882
Facility ID: 82881
Application Number: 304954
Permit Number: D92023
Status: S
Representative Name: JUNG E. HONG
Representative Telephone: 714 7372812
Permit Status: INACTIVE
BCAT Number: 000601
BCAT Description: DRY CLEANING, DRY-TO-DRY NON-VENT, PERC
CCAT Number: 04
CCAT Description: VAPOR RECOVERY UNIT COMPRESS & CONDENSE
UTM East: 447.64599609
UTM North: 3748.6230469
Application Date: 06/28/1995
PO Issue Date: 07/14/1995
NAICS Code: Not reported
SIC Code: 7216

Name: AMERICAN CLEANERS
Address: 310 S MAIN ST
City,State,Zip: CORONA, CA 92882
Facility ID: 82881
Application Number: 456593
Permit Number: F82536
Status: S
Representative Name: JUNG E. HONG
Representative Telephone: 714 7372812
Permit Status: INACTIVE
BCAT Number: 000233
BCAT Description: DRY CLEANING EQUIP PETROLEUM SOLVENT
CCAT Number: Not reported
CCAT Description: Not reported
UTM East: 447.64599609
UTM North: 3748.6230469
Application Date: 05/03/2006
PO Issue Date: 06/07/2006
NAICS Code: Not reported
SIC Code: 7216

A3 **AMERICAN DRIVE THRU CLEANERS** **CERS HAZ WASTE** **S121700489**
NE **310 S MAIN ST** **DRYCLEANERS** **N/A**
< 1/8 **CORONA, CA 91720** **CERS**
0.038 mi.
203 ft. **Site 2 of 13 in cluster A**

Relative: CERS HAZ WASTE:
Lower
Actual: Name: AMERICAN DRIVE THRU CLEANERS
643 ft. Address: 310 S MAIN ST
City,State,Zip: CORONA, CA 92882
Site ID: 91607
CERS ID: 10552807
CERS Description: Hazardous Waste Generator

AMERICAN DRIVE THRU CLEANERS (Continued) **S121700489**

DRYCLEAN SOUTH COAST:

Name:	AMERICAN DRIVE THRU CLEANERS
Address:	310 S MAIN ST
City,State,Zip:	CORONA, CA 91720
Facility ID:	9516
Application Number:	155000
Permit Number:	M57249
Status:	S
Representative Name:	Not reported
Representative Telephone:	Not reported
Permit Status:	INACTIVE
BCAT Number:	000234
BCAT Description:	DRY CLEANING EQUIP PERCHLOROETHYLENE
CCAT Number:	02
CCAT Description:	ADSORBER (DRY CLEANING) REGENERATIVE
UTM East:	0
UTM North:	0
Application Date:	03/30/1987
PO Issue Date:	06/08/1987
NAICS Code:	Not reported
SIC Code:	7216

Name:	AMERICAN DRIVE THRU CLEANERS
Address:	310 S MAIN ST
City,State,Zip:	CORONA, CA 91720
Facility ID:	9516
Application Number:	01037E
Permit Number:	E03335
Status:	S
Representative Name:	Not reported
Representative Telephone:	Not reported
Permit Status:	INACTIVE
BCAT Number:	000234
BCAT Description:	DRY CLEANING EQUIP PERCHLOROETHYLENE
CCAT Number:	Not reported
CCAT Description:	Not reported
UTM East:	0
UTM North:	0
Application Date:	12/31/9999
PO Issue Date:	09/29/1979
NAICS Code:	Not reported
SIC Code:	7216

Name:	AMERICAN DRIVE THRU CLEANERS
Address:	310 S MAIN ST
City,State,Zip:	CORONA, CA 91720
Facility ID:	9516
Application Number:	103027
Permit Number:	M29831
Status:	S
Representative Name:	Not reported
Representative Telephone:	Not reported
Permit Status:	INACTIVE
BCAT Number:	000234
BCAT Description:	DRY CLEANING EQUIP PERCHLOROETHYLENE
CCAT Number:	02
CCAT Description:	ADSORBER (DRY CLEANING) REGENERATIVE

AMERICAN DRIVE THRU CLEANERS (Continued) **S121700489**

UTM East: 0
UTM North: 0
Application Date: 11/02/1982
PO Issue Date: 03/18/1983
NAICS Code: Not reported
SIC Code: 7216

CERS:
Name: AMERICAN DRIVE THRU CLEANERS
Address: 310 S MAIN ST
City,State,Zip: CORONA, CA 92882
Site ID: 91607
CERS ID: 10552807
CERS Description: Chemical Storage Facilities

Violations:
Site ID: 91607
Site Name: American Drive Thru Cleaners
Violation Date: 08-10-2018
Citation: Un-Specified
Violation Description: Business Plan Program - Operations/Maintenance - General Local Ordinance
Violation Notes: Returned to compliance on 10/03/2018. Install NFPA 704 signs.
Violation Division: Corona Fire Department
Violation Program: HMRRP
Violation Source: CERS

Site ID: 91607
Site Name: American Drive Thru Cleaners
Violation Date: 08-10-2018
Citation: HSC 6.95 25508(a)(1) - California Health and Safety Code, Chapter 6.95, Section(s) 25508(a)(1)
Violation Description: Failure to complete and electronically submit a site map with all required content.
Violation Notes: Site map is missing loading areas, storm drains, emergency response equipment, shut offs to water, gas & electric.
Violation Division: Corona Fire Department
Violation Program: HMRRP
Violation Source: CERS

Site ID: 91607
Site Name: American Drive Thru Cleaners
Violation Date: 08-10-2018
Citation: HSC 6.95 25505(a)(4) - California Health and Safety Code, Chapter 6.95, Section(s) 25505(a)(4)
Violation Description: Failure to provide initial and annual training to all employees in safety procedures in the event of a release or threatened release of a hazardous material or failure to document and maintain training records for a minimum of three years.
Violation Notes: Returned to compliance on 10/03/2018. Provide annual employee training documents.
Violation Division: Corona Fire Department
Violation Program: HMRRP
Violation Source: CERS

Site ID: 91607
Site Name: American Drive Thru Cleaners

AMERICAN DRIVE THRU CLEANERS (Continued) **S121700489**

Violation Date:	07-17-2015
Citation:	HSC 6.95 25505(a)(4) - California Health and Safety Code, Chapter 6.95, Section(s) 25505(a)(4)
Violation Description:	Failure to provide initial and annual training to all employees in safety procedures in the event of a release or threatened release of a hazardous material or failure to document and maintain training records for a minimum of three years.
Violation Notes:	Returned to compliance on 04/10/2016. Provide annual employee training documents.
Violation Division:	Corona Fire Department
Violation Program:	HMRRP
Violation Source:	CERS
Site ID:	91607
Site Name:	American Drive Thru Cleaners
Violation Date:	08-10-2018
Citation:	HSC 6.95 25508(a)(1) - California Health and Safety Code, Chapter 6.95, Section(s) 25508(a)(1)
Violation Description:	Failure to annually review and electronically certify that the business plan is complete and accurate on or before the annual due date.
Violation Notes:	Returned to compliance on 07/29/2020. Failure to certify HMBP for 2018 * resubmitted for 2018 on 8/11/2018
Violation Division:	Corona Fire Department
Violation Program:	HMRRP
Violation Source:	CERS

Evaluation:

Eval General Type:	Compliance Evaluation Inspection
Eval Date:	12-10-2015
Violations Found:	No
Eval Type:	Routine done by local agency
Eval Notes:	Not reported
Eval Division:	Riverside County Department of Env Health
Eval Program:	HW
Eval Source:	CERS
Eval General Type:	Compliance Evaluation Inspection
Eval Date:	07-17-2015
Violations Found:	Yes
Eval Type:	Routine done by local agency
Eval Notes:	Not reported
Eval Division:	Corona Fire Department
Eval Program:	HMRRP
Eval Source:	CERS
Eval General Type:	Compliance Evaluation Inspection
Eval Date:	08-21-2018
Violations Found:	No
Eval Type:	Routine done by local agency
Eval Notes:	- EPA ID number is inactive. An application to reactivate EPA ID number was left on site. - A copy of the Emergency Response Plan was left on site. - Owner stated that change ownership took place 8 years ago. Current owner is Jay Cha.
Eval Division:	Riverside County Department of Env Health
Eval Program:	HW
Eval Source:	CERS

AMERICAN DRIVE THRU CLEANERS (Continued) **S121700489**

Eval General Type:	Compliance Evaluation Inspection
Eval Date:	08-21-2018
Violations Found:	No
Eval Type:	Routine done by local agency
Eval Notes:	Not reported
Eval Division:	Riverside County Department of Env Health
Eval Program:	HW
Eval Source:	CERS

Eval General Type:	Other/Unknown
Eval Date:	10-03-2018
Violations Found:	No
Eval Type:	Other, not routine, done by local agency
Eval Notes:	Not reported
Eval Division:	Corona Fire Department
Eval Program:	HMRRP
Eval Source:	CERS

Eval General Type:	Compliance Evaluation Inspection
Eval Date:	08-10-2018
Violations Found:	Yes
Eval Type:	Routine done by local agency
Eval Notes:	Not reported
Eval Division:	Corona Fire Department
Eval Program:	HMRRP
Eval Source:	CERS

Enforcement Action:

Site ID:	91607
Site Name:	American Drive Thru Cleaners
Site Address:	310 S MAIN ST
Site City:	CORONA
Site Zip:	92882
Enf Action Date:	07-17-2015
Enf Action Type:	Notice of Violation (Unified Program)
Enf Action Description:	Notice of Violation Issued by the Inspector at the Time of Inspection
Enf Action Notes:	Not reported
Enf Action Division:	Corona Fire Department
Enf Action Program:	HMRRP
Enf Action Source:	CERS

Site ID:	91607
Site Name:	American Drive Thru Cleaners
Site Address:	310 S MAIN ST
Site City:	CORONA
Site Zip:	92882
Enf Action Date:	08-10-2018
Enf Action Type:	Notice of Violation (Unified Program)
Enf Action Description:	Notice of Violation Issued by the Inspector at the Time of Inspection
Enf Action Notes:	Not reported
Enf Action Division:	Corona Fire Department
Enf Action Program:	HMRRP
Enf Action Source:	CERS

Coordinates:

Site ID:	91607

AMERICAN DRIVE THRU CLEANERS (Continued) **S121700489**

Facility Name:	American Drive Thru Cleaners
Env Int Type Code:	HWG
Program ID:	10552807
Coord Name:	Not reported
Ref Point Type Desc:	Center of a facility or station.
Latitude:	33.878250
Longitude:	-117.566810

Affiliation:

Affiliation Type Desc:	Operator
Entity Name:	Jay Cha
Entity Title:	Not reported
Affiliation Address:	Not reported
Affiliation City:	Not reported
Affiliation State:	Not reported
Affiliation Country:	Not reported
Affiliation Zip:	Not reported
Affiliation Phone:	(951) 218-0409

Affiliation Type Desc:	Facility Mailing Address
Entity Name:	Mailing Address
Entity Title:	Not reported
Affiliation Address:	310 S Main St
Affiliation City:	Corona
Affiliation State:	CA
Affiliation Country:	Not reported
Affiliation Zip:	92882
Affiliation Phone:	Not reported

Affiliation Type Desc:	CUPA District
Entity Name:	Riverside Cnty Env Health
Entity Title:	Not reported
Affiliation Address:	4065 County Circle Drive, Room 104
Affiliation City:	Riverside
Affiliation State:	CA
Affiliation Country:	Not reported
Affiliation Zip:	92503
Affiliation Phone:	(951) 358-5055

Affiliation Type Desc:	Document Preparer
Entity Name:	Jay Cha
Entity Title:	Not reported
Affiliation Address:	Not reported
Affiliation City:	Not reported
Affiliation State:	Not reported
Affiliation Country:	Not reported
Affiliation Zip:	Not reported
Affiliation Phone:	Not reported

Affiliation Type Desc:	Environmental Contact
Entity Name:	Jay Cha
Entity Title:	Not reported
Affiliation Address:	310 S Main St
Affiliation City:	Corona
Affiliation State:	CA
Affiliation Country:	Not reported
Affiliation Zip:	92882

AMERICAN DRIVE THRU CLEANERS (Continued) **S121700489**

Affiliation Phone:	Not reported
Affiliation Type Desc:	Identification Signer
Entity Name:	Jay Cha
Entity Title:	Owner
Affiliation Address:	Not reported
Affiliation City:	Not reported
Affiliation State:	Not reported
Affiliation Country:	Not reported
Affiliation Zip:	Not reported
Affiliation Phone:	Not reported
Affiliation Type Desc:	Legal Owner
Entity Name:	Jay Cha
Entity Title:	Not reported
Affiliation Address:	310 S Main St
Affiliation City:	Corona
Affiliation State:	CA
Affiliation Country:	United States
Affiliation Zip:	92882
Affiliation Phone:	(951) 218-0409
Affiliation Type Desc:	Parent Corporation
Entity Name:	American Drive Thru Cleaners
Entity Title:	Not reported
Affiliation Address:	Not reported
Affiliation City:	Not reported
Affiliation State:	Not reported
Affiliation Country:	Not reported
Affiliation Zip:	Not reported
Affiliation Phone:	Not reported

A4 **AMERICAN DRIVE THRU CLEANERS** **EDR Hist Cleaner** **1018842424**
NE **310 S MAIN ST** **N/A**
< 1/8 **CORONA, CA 91720**
0.038 mi.
203 ft. **Site 3 of 13 in cluster A**

Relative: EDR Hist Cleaner
Lower

Actual:
643 ft.

Year:	Name:	Type:
1979	AMERICAN DRY CLEANERS	Drycleaning Plants, Except Rugs
1980	AMERICAN DRY CLEANERS	Drycleaning Plants, Except Rugs
1982	AMERICAN DRY CLEANERS	Drycleaning Plants, Except Rugs
1983	AMERICAN DRY CLEANERS	Drycleaning Plants, Except Rugs
1985	AMERICAN DRY CLEANERS	Drycleaning Plants, Except Rugs
1986	AMERICAN DRY CLEANERS	Drycleaning Plants, Except Rugs
1987	AMERICAN DRY CLEANERS	Drycleaning Plants, Except Rugs
1988	AMERICAN DRY CLEANERS	Drycleaning Plants, Except Rugs
1989	AMERICAN DRY CLEANERS	Drycleaning Plants, Except Rugs
1990	AMERICAN DRY CLEANERS	Drycleaning Plants, Except Rugs
1995	AMERICAN DRIVE THRU CLEANERS	Drycleaning Plants, Except Rugs
1996	AMERICAN DRIVE THRU CLEANERS	Drycleaning Plants, Except Rugs
1997	AMERICAN DRIVE THRU CLEANERS	Drycleaning Plants, Except Rugs
1998	AMERICAN DRIVE THRU CLEANERS	Drycleaning Plants, Except Rugs
1999	AMERICAN DRIVE THRU CLEANERS	Drycleaning Plants, Except Rugs
2000	HONG JOHN	Drycleaning Plants, Except Rugs

AMERICAN DRIVE THRU CLEANERS (Continued) **1018842424**

2001	HONG JOHN	Drycleaning Plants, Except Rugs
2002	HONG JOHN	Drycleaning Plants, Except Rugs
2003	HONG JOHN	Drycleaning Plants, Except Rugs
2004	HONG JOHN	Drycleaning Plants, Except Rugs
2005	HONG JOHN	Drycleaning Plants, Except Rugs
2006	HONG JOHN	Drycleaning Plants, Except Rugs
2007	HONG JOHN	Drycleaning Plants, Except Rugs
2008	HONG JOHN	Drycleaning Plants, Except Rugs
2009	HONG JOHN	Drycleaning Plants, Except Rugs
2010	HONG JOHN	Drycleaning Plants, Except Rugs
2011	HONG JOHN	Drycleaning Plants, Except Rugs
2012	HONG JOHN	Drycleaning Plants, Except Rugs
2013	HONG JOHN	Drycleaning Plants, Except Rugs
2014	HONG JOHN	Drycleaning Plants, Except Rugs

A5 **AMERICAN DRIVE THRU CLEANER** **DRYCLEANERS** **S103949794**
NE **310 S MAIN ST** **N/A**
< 1/8 **CORONA, CA 92882**
0.038 mi.
203 ft. **Site 4 of 13 in cluster A**

Relative: DRYCLEANERS:
Lower

Actual:
643 ft.

Name:	AMERICAN DRIVE THRU CLEANER
Address:	310 S MAIN ST
City,State,Zip:	CORONA, CA 928822205
EPA Id:	CAL000177010
NAICS Code:	81232
NAICS Description:	Drycleaning and Laundry Services (except Coin-Operated)
SIC Code:	7211
SIC Description:	Power Laundries, Family and Commercial
Create Date:	06/22/1995
Facility Active:	No
Inactive Date:	06/30/2013
Facility Addr2:	Not reported
Owner Name:	JUNG & JUNE HONG
Owner Address:	310 S MAIN ST
Owner Address 2:	Not reported
Owner Telephone:	9517372812
Contact Name:	JUNG & JUNE HONG
Contact Address:	310 S MAIN ST
Contact Address 2:	Not reported
Contact Telephone:	9517372812
Contact Fax:	0
Mailing Name:	Not reported
Mailing Address 1:	310 S MAIN ST
Mailing Address 2:	Not reported
Mailing City:	CORONA
Mailing State:	CA
Mailing Zip:	928820000
Owner Fax:	0
Region Code:	4
Latitude:	33.877817
Longitude:	-117.566581

A6 **AMERICAN DRIVE THRU CLEANERS** **DRYCLEANERS** **S121696547**
NE **310 S MAIN ST** **N/A**
< 1/8 **CORONA, CA 92882**
0.038 mi.
203 ft. **Site 5 of 13 in cluster A**

Relative: **Lower**
Actual: **643 ft.**

DRYCLEAN SOUTH COAST:

Name:	AMERICAN DRIVE THRU CLEANERS
Address:	310 S MAIN ST
City,State,Zip:	CORONA, CA 92882
Facility ID:	167464
Application Number:	521533
Permit Number:	G13345
Status:	A
Representative Name:	JUNE KWAN CHA
Representative Telephone:	951 7372812
Permit Status:	ACTIVE
BCAT Number:	000233
BCAT Description:	DRY CLEANING EQUIP PETROLEUM SOLVENT
CCAT Number:	Not reported
CCAT Description:	Not reported
UTM East:	447.66000366
UTM North:	3748.6201172
Application Date:	04/12/2011
PO Issue Date:	05/18/2011
NAICS Code:	812320
SIC Code:	7216

A7 **UNOCAL #6216** **LUST** **S109284951**
ENE **304 S S MAIN ST** **Cortese** **N/A**
< 1/8 **CORONA, CA 91720** **CERS**
0.057 mi.
300 ft. **Site 6 of 13 in cluster A**

Relative: **Lower**
Actual: **646 ft.**

LUST:

Name:	UNOCAL #6216
Address:	304 S S MAIN ST
City,State,Zip:	CORONA, CA 91720
Lead Agency:	RIVERSIDE COUNTY LOP
Case Type:	LUST Cleanup Site
Geo Track:	http://geotracker.waterboards.ca.gov/profile_report.asp?global_id=T0606500419
Global Id:	T0606500419
Latitude:	33.878201
Longitude:	-117.566337
Status:	Completed - Case Closed
Status Date:	12/20/1995
Case Worker:	SCB
RB Case Number:	083302639T
Local Agency:	RIVERSIDE COUNTY LOP
File Location:	Local Agency Warehouse
Local Case Number:	95095
Potential Media Affect:	Soil
Potential Contaminants of Concern:	Gasoline
Site History:	Not reported

LUST:

Global Id:	T0606500419
Contact Type:	Local Agency Caseworker
Contact Name:	SHARON BOLTINGHOUSE
Organization Name:	RIVERSIDE COUNTY LOP

UNOCAL #6216 (Continued) **S109284951**

Address: 3880 LEMON ST SUITE 200
City: RIVERSIDE
Email: sbolting@rivco.org
Phone Number: 9519558980

LUST:
Global Id: T0606500419
Action Type: REMEDIATION
Date: 07/20/1995
Action: Excavation

Global Id: T0606500419
Action Type: Other
Date: 12/21/1994
Action: Leak Discovery

Global Id: T0606500419
Action Type: Other
Date: 12/21/1994
Action: Leak Stopped

Global Id: T0606500419
Action Type: ENFORCEMENT
Date: 12/20/1995
Action: Closure/No Further Action Letter - #RCDEH1220

Global Id: T0606500419
Action Type: Other
Date: 01/26/1995
Action: Leak Reported

Global Id: T0606500419
Action Type: ENFORCEMENT
Date: 12/19/1995
Action: File review - #RCDEH Upload Site File 12/8/2010

LUST:
Global Id: T0606500419
Status: Open - Case Begin Date
Status Date: 12/21/1994

Global Id: T0606500419
Status: Open - Site Assessment
Status Date: 02/03/1995

Global Id: T0606500419
Status: Open - Site Assessment
Status Date: 07/03/1995

Global Id: T0606500419
Status: Open - Remediation
Status Date: 07/20/1995

Global Id: T0606500419
Status: Completed - Case Closed
Status Date: 12/20/1995

UNOCAL #6216 (Continued) **S109284951**

CORTESE:

Name:	UNOCAL #6216
Address:	304 S S MAIN ST
City,State,Zip:	CORONA, CA 91720
Region:	CORTESE
Envirostor Id:	Not reported
Global ID:	T0606500419
Site/Facility Type:	LUST CLEANUP SITE
Cleanup Status:	COMPLETED - CASE CLOSED
Status Date:	Not reported
Site Code:	Not reported
Latitude:	Not reported
Longitude:	Not reported
Owner:	Not reported
Enf Type:	Not reported
Swat R:	Not reported
Flag:	active
Order No:	Not reported
Waste Discharge System No:	Not reported
Effective Date:	Not reported
Region 2:	Not reported
WID Id:	Not reported
Solid Waste Id No:	Not reported
Waste Management Uit Name:	Not reported
File Name:	Active Open

CERS:

Name:	UNOCAL #6216
Address:	304 S S MAIN ST
City,State,Zip:	CORONA, CA 91720
Site ID:	234466
CERS ID:	T0606500419
CERS Description:	Leaking Underground Storage Tank Cleanup Site

Affiliation:

Affiliation Type Desc:	Local Agency Caseworker
Entity Name:	SHARON BOLTINGHOUSE - RIVERSIDE COUNTY LOP
Entity Title:	Not reported
Affiliation Address:	3880 LEMON ST SUITE 200
Affiliation City:	RIVERSIDE
Affiliation State:	CA
Affiliation Country:	Not reported
Affiliation Zip:	Not reported
Affiliation Phone:	9519558980

A8 **CIRCLE K STORE #2705705** **UST** **U003886073**
NE **304 S MAIN ST** **N/A**
< 1/8 **CORONA, CA 92882**
0.058 mi.
304 ft. **Site 7 of 13 in cluster A**

Relative:
Lower

Actual:
645 ft.

RIVERSIDE CO. UST:

Name:	CIRCLE K STORE #2705705
Address:	304 S MAIN ST
City,State,Zip:	CORONA, CA 92882
Region:	RIVERSIDE

CIRCLE K STORE #2705705 (Continued) **U003886073**

Total Tanks: 2

UST:

Name:	CIRCLE K STORE #2705705
Address:	304 S MAIN ST
City,State,Zip:	CORONA, CA 92882
Facility ID:	Not reported
Permitting Agency:	Riverside County Department of Environmental Health
Latitude:	33.87824
Longitude:	-117.56635

Name:	CIRCLE K STORE #2705705
Address:	304 S MAIN ST
City,State,Zip:	CORONA, CA 92882
Facility ID:	Not reported
Permitting Agency:	Riverside County Department of Environme
Latitude:	33.87824
Longitude:	-117.56635

Name:	CIRCLE K STORES SS #5705
Address:	304 S MAIN ST
City,State,Zip:	CORONA, CA 92882
Facility ID:	224
Permitting Agency:	RIVERSIDE COUNTY
Latitude:	33.8794212
Longitude:	-117.5650616

Name:	CIRCLE K STORE #2705705
Address:	304 S MAIN ST
City,State,Zip:	CORONA, CA 92882
Facility ID:	FA0015562
Permitting Agency:	Riverside County Department of Environmental Health
Latitude:	33.87824
Longitude:	-117.56635

A9 **CIRCLE K STORES INC 2705705** **CERS HAZ WASTE** **S113130362**
NE **304 S MAIN ST** **HIST UST** **N/A**
< 1/8 **CORONA, CA 91720** **CERS TANKS**
0.058 mi. **HAZNET**
304 ft. **Site 8 of 13 in cluster A** **CERS**
HWTS

Relative:
Lower

Actual:
645 ft.

CERS HAZ WASTE:

Name:	CIRCLE K STORE #2705705
Address:	304 S MAIN ST
City,State,Zip:	CORONA, CA 92882
Site ID:	105588
CERS ID:	10176151
CERS Description:	Hazardous Waste Generator

HIST UST:

Name:	STATION 6216
Address:	304 SOUTH MAIN STREET
City,State,Zip:	CORONA, CA 91720
File Number:	0001FA7C
URL:	http://geotracker.waterboards.ca.gov/ustpdfs/pdf/0001FA7C.pdf
Region:	Not reported

CIRCLE K STORES INC 2705705 (Continued) **S113130362**

Facility ID:	Not reported
Facility Type:	Not reported
Other Type:	Not reported
Contact Name:	Not reported
Telephone:	Not reported
Owner Name:	Not reported
Owner Address:	Not reported
Owner City,St,Zip:	Not reported
Total Tanks:	Not reported
Tank Num:	Not reported
Container Num:	Not reported
Year Installed:	Not reported
Tank Capacity:	Not reported
Tank Used for:	Not reported
Type of Fuel:	Not reported
Container Construction Thickness:	Not reported
Leak Detection:	Not reported
Tank Num:	Not reported
Container Num:	Not reported
Year Installed:	Not reported
Tank Capacity:	Not reported
Tank Used for:	Not reported
Type of Fuel:	Not reported
Container Construction Thickness:	Not reported
Leak Detection:	Not reported

Click here for Geo Tracker PDF:

CERS TANKS:

Name:	CIRCLE K STORE #2705705
Address:	304 S MAIN ST
City,State,Zip:	CORONA, CA 92882
Site ID:	105588
CERS ID:	10176151
CERS Description:	Underground Storage Tank

HAZNET:

Name:	CIRCLE K STORES INC 2705705
Address:	304 S MAIN ST
Address 2:	Not reported
City,State,Zip:	CORONA, CA 850720000
Contact:	YOLANDA JONES
Telephone:	6027288000
Mailing Name:	Not reported
Mailing Address:	PO BOX 52085
Year:	2018
Gepaid:	CAL000278572
TSD EPA ID:	CAT080013352
CA Waste Code:	134 - Aqueous solution with total organic residues less than 10 percent
Disposal Method:	H039 - Other Recovery Of Reclamation For Reuse Including Acid Regeneration, Organics Recovery Ect
Tons:	0.45360

CIRCLE K STORES INC 2705705 (Continued) **S113130362**

Year:	2018
Gepaid:	CAL000278572
TSD EPA ID:	NVT330010000
CA Waste Code:	352 - Other organic solids
Disposal Method:	H132 - Landfill Or Surface Impoundment That Will Be Closed As Landfill(To Include On-Site Treatment And/Or Stabilization)
Tons:	0.10000
Year:	2017
Gepaid:	CAL000278572
TSD EPA ID:	CAT080013352
CA Waste Code:	134 - Aqueous solution with total organic residues less than 10 percent
Disposal Method:	H039 - Other Recovery Of Reclamation For Reuse Including Acid Regeneration, Organics Recovery Ect
Tons:	0.084
Year:	2017
Gepaid:	CAL000278572
TSD EPA ID:	NVT330010000
CA Waste Code:	352 - Other organic solids
Disposal Method:	H132 - Landfill Or Surface Impoundment That Will Be Closed As Landfill(To Include On-Site Treatment And/Or Stabilization)
Tons:	0.005
Year:	2016
Gepaid:	CAL000278572
TSD EPA ID:	NVT330010000
CA Waste Code:	352 - Other organic solids
Disposal Method:	H132 - Landfill Or Surface Impoundment That Will Be Closed As Landfill(To Include On-Site Treatment And/Or Stabilization)
Tons:	0.15
Year:	2015
Gepaid:	CAL000278572
TSD EPA ID:	NVT330010000
CA Waste Code:	352 - Other organic solids
Disposal Method:	H132 - Landfill Or Surface Impoundment That Will Be Closed As Landfill(To Include On-Site Treatment And/Or Stabilization)
Tons:	0.04
Year:	2015
Gepaid:	CAL000278572
TSD EPA ID:	CAT080013352
CA Waste Code:	134 - Aqueous solution with total organic residues less than 10 percent
Disposal Method:	H039 - Other Recovery Of Reclamation For Reuse Including Acid Regeneration, Organics Recovery Ect
Tons:	0.084
Year:	2014
Gepaid:	CAL000278572
TSD EPA ID:	NVT330010000
CA Waste Code:	352 - Other organic solids
Disposal Method:	H132 - Landfill Or Surface Impoundment That Will Be Closed As Landfill(To Include On-Site Treatment And/Or Stabilization)
Tons:	0.0375

CIRCLE K STORES INC 2705705 (Continued) **S113130362**

Year:	2014
Gepaid:	CAL000278572
TSD EPA ID:	CAT080013352
CA Waste Code:	134 - Aqueous solution with total organic residues less than 10 percent
Disposal Method:	H039 - Other Recovery Of Reclamation For Reuse Including Acid Regeneration, Organics Recovery Ect
Tons:	0.042

Year:	2013
Gepaid:	CAL000278572
TSD EPA ID:	CAT080013352
CA Waste Code:	134 - Aqueous solution with total organic residues less than 10 percent
Disposal Method:	H039 - Other Recovery Of Reclamation For Reuse Including Acid Regeneration, Organics Recovery Ect
Tons:	0.042

Click this hyperlink while viewing on your computer to access
30 additional CA HAZNET: record(s) in the EDR Site Report.

Additional Info:

Year:	2011
Gen EPA ID:	CAL000278572
Shipment Date:	20110623
Creation Date:	7/27/2011 18:30:14
Receipt Date:	20110624
Manifest ID:	008697657JJK
Trans EPA ID:	CAR000172460
Trans Name:	ENVIRONMENTAL LOGISTICS INC
Trans 2 EPA ID:	Not reported
Trans 2 Name:	Not reported
TSDF EPA ID:	CAD982444481
Trans Name:	FILTER RECYCLING SERVICES INC
TSDF Alt EPA ID:	Not reported
TSDF Alt Name:	Not reported
Waste Code Description:	352 - Other organic solids
RCRA Code:	Not reported
Meth Code:	- Not reported
Quantity Tons:	Not reported
Waste Quantity:	Not reported
Quantity Unit:	P
Additional Code 1:	Not reported
Additional Code 2:	Not reported
Additional Code 3:	Not reported
Additional Code 4:	Not reported
Additional Code 5:	Not reported
Shipment Date:	20110623
Creation Date:	7/27/2011 18:30:14
Receipt Date:	20110624
Manifest ID:	008697657JJK
Trans EPA ID:	CAR000172460
Trans Name:	ENVIRONMENTAL LOGISTICS INC
Trans 2 EPA ID:	Not reported

CIRCLE K STORES INC 2705705 (Continued) **S113130362**

Trans 2 Name:	Not reported
TSDF EPA ID:	CAD982444481
Trans Name:	FILTER RECYCLING SERVICES INC
TSDF Alt EPA ID:	Not reported
TSDF Alt Name:	Not reported
Waste Code Description:	352 - Other organic solids
RCRA Code:	Not reported
Meth Code:	- Not reported
Quantity Tons:	Not reported
Waste Quantity:	Not reported
Quantity Unit:	P
Additional Code 1:	Not reported
Additional Code 2:	Not reported
Additional Code 3:	Not reported
Additional Code 4:	Not reported
Additional Code 5:	Not reported
Shipment Date:	20110623
Creation Date:	7/27/2011 18:30:14
Receipt Date:	20110624
Manifest ID:	008697657JJK
Trans EPA ID:	CAR000172460
Trans Name:	ENVIRONMENTAL LOGISTICS INC
Trans 2 EPA ID:	Not reported
Trans 2 Name:	Not reported
TSDF EPA ID:	CAD982444481
Trans Name:	FILTER RECYCLING SERVICES INC
TSDF Alt EPA ID:	Not reported
TSDF Alt Name:	Not reported
Waste Code Description:	134 - Aqueous solution with <10% total organic residues
RCRA Code:	Not reported
Meth Code:	H141 - Storage, Bulking, And/Or Transfer Off Site--No Treatment/Reovery (H010-H129) Or (H131-H135)
Quantity Tons:	1.68
Waste Quantity:	400
Quantity Unit:	G
Additional Code 1:	Not reported
Additional Code 2:	Not reported
Additional Code 3:	Not reported
Additional Code 4:	Not reported
Additional Code 5:	Not reported
Shipment Date:	20110623
Creation Date:	7/27/2011 18:30:14
Receipt Date:	20110624
Manifest ID:	008697657JJK
Trans EPA ID:	CAR000172460
Trans Name:	ENVIRONMENTAL LOGISTICS INC
Trans 2 EPA ID:	Not reported
Trans 2 Name:	Not reported
TSDF EPA ID:	CAD982444481
Trans Name:	FILTER RECYCLING SERVICES INC
TSDF Alt EPA ID:	Not reported
TSDF Alt Name:	Not reported
Waste Code Description:	223 - Unspecified oil-containing waste
RCRA Code:	Not reported
Meth Code:	- Not reported

CIRCLE K STORES INC 2705705 (Continued) **S113130362**

Quantity Tons:	Not reported
Waste Quantity:	Not reported
Quantity Unit:	G
Additional Code 1:	Not reported
Additional Code 2:	Not reported
Additional Code 3:	Not reported
Additional Code 4:	Not reported
Additional Code 5:	Not reported
Shipment Date:	20110426
Creation Date:	6/16/2011 18:30:20
Receipt Date:	20110427
Manifest ID:	008408965JJK
Trans EPA ID:	CAR000172460
Trans Name:	ENVIRONMENTAL LOGISTICS INC
Trans 2 EPA ID:	Not reported
Trans 2 Name:	Not reported
TSDF EPA ID:	CAD982444481
Trans Name:	FILTER RECYCLING SERVICES INC
TSDF Alt EPA ID:	Not reported
TSDF Alt Name:	Not reported
Waste Code Description:	352 - Other organic solids
RCRA Code:	Not reported
Meth Code:	H010 - Metals Recovery Including Retoring,Smelting,Chemicals,Ect
Quantity Tons:	0.0375
Waste Quantity:	75
Quantity Unit:	P
Additional Code 1:	Not reported
Additional Code 2:	Not reported
Additional Code 3:	Not reported
Additional Code 4:	Not reported
Additional Code 5:	Not reported
Shipment Date:	20110426
Creation Date:	6/16/2011 18:30:20
Receipt Date:	20110427
Manifest ID:	008408965JJK
Trans EPA ID:	CAR000172460
Trans Name:	ENVIRONMENTAL LOGISTICS INC
Trans 2 EPA ID:	Not reported
Trans 2 Name:	Not reported
TSDF EPA ID:	CAD982444481
Trans Name:	FILTER RECYCLING SERVICES INC
TSDF Alt EPA ID:	Not reported
TSDF Alt Name:	Not reported
Waste Code Description:	352 - Other organic solids
RCRA Code:	Not reported
Meth Code:	- Not reported
Quantity Tons:	Not reported
Waste Quantity:	Not reported
Quantity Unit:	P
Additional Code 1:	Not reported
Additional Code 2:	Not reported
Additional Code 3:	Not reported
Additional Code 4:	Not reported
Additional Code 5:	Not reported

CIRCLE K STORES INC 2705705 (Continued) **S113130362**

Shipment Date:	20110426
Creation Date:	6/16/2011 18:30:20
Receipt Date:	20110427
Manifest ID:	008408965JJK
Trans EPA ID:	CAR000172460
Trans Name:	ENVIRONMENTAL LOGISTICS INC
Trans 2 EPA ID:	Not reported
Trans 2 Name:	Not reported
TSDF EPA ID:	CAD982444481
Trans Name:	FILTER RECYCLING SERVICES INC
TSDF Alt EPA ID:	Not reported
TSDF Alt Name:	Not reported
Waste Code Description:	134 - Aqueous solution with <10% total organic residues
RCRA Code:	Not reported
Meth Code:	H141 - Storage, Bulking, And/Or Transfer Off Site--No Treatment/Reovery (H010-H129) Or (H131-H135)
Quantity Tons:	0.105
Waste Quantity:	25
Quantity Unit:	G
Additional Code 1:	Not reported
Additional Code 2:	Not reported
Additional Code 3:	Not reported
Additional Code 4:	Not reported
Additional Code 5:	Not reported

Shipment Date:	20110426
Creation Date:	6/16/2011 18:30:20
Receipt Date:	20110427
Manifest ID:	008408965JJK
Trans EPA ID:	CAR000172460
Trans Name:	ENVIRONMENTAL LOGISTICS INC
Trans 2 EPA ID:	Not reported
Trans 2 Name:	Not reported
TSDF EPA ID:	CAD982444481
Trans Name:	FILTER RECYCLING SERVICES INC
TSDF Alt EPA ID:	Not reported
TSDF Alt Name:	Not reported
Waste Code Description:	223 - Unspecified oil-containing waste
RCRA Code:	Not reported
Meth Code:	- Not reported
Quantity Tons:	Not reported
Waste Quantity:	Not reported
Quantity Unit:	G
Additional Code 1:	Not reported
Additional Code 2:	Not reported
Additional Code 3:	Not reported
Additional Code 4:	Not reported
Additional Code 5:	Not reported

Additional Info:

Year:	2015
Gen EPA ID:	CAL000278572

Shipment Date:	20150824
Creation Date:	11/4/2015 22:15:36
Receipt Date:	20150827
Manifest ID:	008700048FLE

CIRCLE K STORES INC 2705705 (Continued) **S113130362**

Trans EPA ID:	CAR000183913
Trans Name:	BELSHIRE
Trans 2 EPA ID:	Not reported
Trans 2 Name:	Not reported
TSDF EPA ID:	CAT080013352
Trans Name:	DEMENNO KERDOON
TSDF Alt EPA ID:	Not reported
TSDF Alt Name:	Not reported
Waste Code Description:	134 - Aqueous solution with <10% total organic residues
RCRA Code:	Not reported
Meth Code:	H039 - Other Recovery Of Reclamation For Reuse Including Acid Regeneration, Organics Recovery Ect
Quantity Tons:	0.084
Waste Quantity:	20
Quantity Unit:	G
Additional Code 1:	Not reported
Additional Code 2:	Not reported
Additional Code 3:	Not reported
Additional Code 4:	Not reported
Additional Code 5:	Not reported

Shipment Date:	20150824
Creation Date:	2/5/2016 22:15:23
Receipt Date:	20150902
Manifest ID:	008700047FLE
Trans EPA ID:	CAR000183913
Trans Name:	BELSHIRE
Trans 2 EPA ID:	Not reported
Trans 2 Name:	Not reported
TSDF EPA ID:	NVT330010000
Trans Name:	US ECOLOGY NEVADA OPERATIONS
TSDF Alt EPA ID:	Not reported
TSDF Alt Name:	Not reported
Waste Code Description:	352 - Other organic solids
RCRA Code:	D018
Meth Code:	H132 - Landfill Or Surface Impoundment That Will Be Closed As Landfill(To Include On-Site Treatment And/Or Stabilization)
Quantity Tons:	0.04
Waste Quantity:	80
Quantity Unit:	P
Additional Code 1:	Not reported
Additional Code 2:	Not reported
Additional Code 3:	Not reported
Additional Code 4:	Not reported
Additional Code 5:	Not reported

Additional Info:

Year:	2005
Gen EPA ID:	CAL000278572

Shipment Date:	20050722
Creation Date:	10/27/2005 10:10:50
Receipt Date:	20050722
Manifest ID:	24509667
Trans EPA ID:	CAD982444481
Trans Name:	FILTER RECYCLING SERVICES INC
Trans 2 EPA ID:	Not reported

CIRCLE K STORES INC 2705705 (Continued) **S113130362**

Trans 2 Name:	Not reported
TSDF EPA ID:	CAD982444481
Trans Name:	FILTER RECYCLING SERVICES INC
TSDF Alt EPA ID:	CAD982444481
TSDF Alt Name:	Not reported
Waste Code Description:	134 - Aqueous solution with <10% total organic residues
RCRA Code:	Not reported
Meth Code:	T01 - Treatment, Tank
Quantity Tons:	1.47
Waste Quantity:	350
Quantity Unit:	G
Additional Code 1:	Not reported
Additional Code 2:	Not reported
Additional Code 3:	Not reported
Additional Code 4:	Not reported
Additional Code 5:	Not reported

Shipment Date:	20050722
Creation Date:	10/27/2005 10:10:50
Receipt Date:	20050722
Manifest ID:	24509668
Trans EPA ID:	CAD982444481
Trans Name:	FILTER RECYCLING SERVICES INC
Trans 2 EPA ID:	Not reported
Trans 2 Name:	Not reported
TSDF EPA ID:	CAD982444481
Trans Name:	FILTER RECYCLING SERVICES INC
TSDF Alt EPA ID:	CAD982444481
TSDF Alt Name:	Not reported
Waste Code Description:	352 - Other organic solids
RCRA Code:	Not reported
Meth Code:	R01 - Recycler
Quantity Tons:	0.02
Waste Quantity:	40
Quantity Unit:	P
Additional Code 1:	Not reported
Additional Code 2:	Not reported
Additional Code 3:	Not reported
Additional Code 4:	Not reported
Additional Code 5:	Not reported

Shipment Date:	20050701
Creation Date:	10/11/2005 18:31:29
Receipt Date:	20050705
Manifest ID:	24510171
Trans EPA ID:	CAD982444481
Trans Name:	FILTER RECYCLING SERVICES INC
Trans 2 EPA ID:	Not reported
Trans 2 Name:	Not reported
TSDF EPA ID:	CAD982444481
Trans Name:	FILTER RECYCLING SERVICES INC
TSDF Alt EPA ID:	CAD982444481
TSDF Alt Name:	Not reported
Waste Code Description:	352 - Other organic solids
RCRA Code:	Not reported
Meth Code:	R01 - Recycler
Quantity Tons:	0.1

CIRCLE K STORES INC 2705705 (Continued) **S113130362**

Waste Quantity:	200
Quantity Unit:	P
Additional Code 1:	Not reported
Additional Code 2:	Not reported
Additional Code 3:	Not reported
Additional Code 4:	Not reported
Additional Code 5:	Not reported
Shipment Date:	20050624
Creation Date:	10/11/2005 18:31:29
Receipt Date:	20050627
Manifest ID:	24509051
Trans EPA ID:	CAD982444481
Trans Name:	FILTER RECYCLING SERVICES INC
Trans 2 EPA ID:	Not reported
Trans 2 Name:	Not reported
TSDF EPA ID:	CAD982444481
Trans Name:	FILTER RECYCLING SERVICES INC
TSDF Alt EPA ID:	CAD982444481
TSDF Alt Name:	Not reported
Waste Code Description:	352 - Other organic solids
RCRA Code:	Not reported
Meth Code:	R01 - Recycler
Quantity Tons:	0.015
Waste Quantity:	30
Quantity Unit:	P
Additional Code 1:	Not reported
Additional Code 2:	Not reported
Additional Code 3:	Not reported
Additional Code 4:	Not reported
Additional Code 5:	Not reported
Shipment Date:	20050624
Creation Date:	10/11/2005 18:31:29
Receipt Date:	20050627
Manifest ID:	24509051
Trans EPA ID:	CAD982444481
Trans Name:	FILTER RECYCLING SERVICES INC
Trans 2 EPA ID:	Not reported
Trans 2 Name:	Not reported
TSDF EPA ID:	CAD982444481
Trans Name:	FILTER RECYCLING SERVICES INC
TSDF Alt EPA ID:	CAD982444481
TSDF Alt Name:	Not reported
Waste Code Description:	134 - Aqueous solution with <10% total organic residues
RCRA Code:	Not reported
Meth Code:	T01 - Treatment, Tank
Quantity Tons:	0.0168
Waste Quantity:	4
Quantity Unit:	G
Additional Code 1:	Not reported
Additional Code 2:	Not reported
Additional Code 3:	Not reported
Additional Code 4:	Not reported
Additional Code 5:	Not reported
Shipment Date:	20050208

CIRCLE K STORES INC 2705705 (Continued) **S113130362**

Creation Date:	4/3/2005 18:31:55
Receipt Date:	20050208
Manifest ID:	24202765
Trans EPA ID:	CAD982444481
Trans Name:	FILTER RECYCLING SERVICES INC
Trans 2 EPA ID:	Not reported
Trans 2 Name:	Not reported
TSDF EPA ID:	CAD982444481
Trans Name:	FILTER RECYCLING SERVICES INC
TSDF Alt EPA ID:	CAD982444481
TSDF Alt Name:	Not reported
Waste Code Description:	134 - Aqueous solution with <10% total organic residues
RCRA Code:	NONE
Meth Code:	T01 - Treatment, Tank
Quantity Tons:	0.693
Waste Quantity:	165
Quantity Unit:	G
Additional Code 1:	Not reported
Additional Code 2:	Not reported
Additional Code 3:	Not reported
Additional Code 4:	Not reported
Additional Code 5:	Not reported

Additional Info:

Year:	2008
Gen EPA ID:	CAL000278572
Shipment Date:	20080304
Creation Date:	6/4/2008 18:30:08
Receipt Date:	20080305
Manifest ID:	003810455JJK
Trans EPA ID:	CAR000172460
Trans Name:	ENVIRONMENTAL LOGISTICS INC
Trans 2 EPA ID:	Not reported
Trans 2 Name:	Not reported
TSDF EPA ID:	CAD982444481
Trans Name:	FILTER RECYCLING SERVICES INC
TSDF Alt EPA ID:	Not reported
TSDF Alt Name:	Not reported
Waste Code Description:	352 - Other organic solids
RCRA Code:	Not reported
Meth Code:	- Not reported
Quantity Tons:	Not reported
Waste Quantity:	Not reported
Quantity Unit:	P
Additional Code 1:	Not reported
Additional Code 2:	Not reported
Additional Code 3:	Not reported
Additional Code 4:	Not reported
Additional Code 5:	Not reported
Shipment Date:	20080304
Creation Date:	6/4/2008 18:30:08
Receipt Date:	20080305
Manifest ID:	003810455JJK
Trans EPA ID:	CAR000172460
Trans Name:	ENVIRONMENTAL LOGISTICS INC

CIRCLE K STORES INC 2705705 (Continued) **S113130362**

Trans 2 EPA ID:	Not reported
Trans 2 Name:	Not reported
TSDF EPA ID:	CAD982444481
Trans Name:	FILTER RECYCLING SERVICES INC
TSDF Alt EPA ID:	Not reported
TSDF Alt Name:	Not reported
Waste Code Description:	352 - Other organic solids
RCRA Code:	Not reported
Meth Code:	H010 - Metals Recovery Including Retoring,Smelting,Chemicals,Ect
Quantity Tons:	0.05
Waste Quantity:	100
Quantity Unit:	P
Additional Code 1:	Not reported
Additional Code 2:	Not reported
Additional Code 3:	Not reported
Additional Code 4:	Not reported
Additional Code 5:	Not reported

Shipment Date:	20080304
Creation Date:	6/4/2008 18:30:08
Receipt Date:	20080305
Manifest ID:	003810455JJK
Trans EPA ID:	CAR000172460
Trans Name:	ENVIRONMENTAL LOGISTICS INC
Trans 2 EPA ID:	Not reported
Trans 2 Name:	Not reported
TSDF EPA ID:	CAD982444481
Trans Name:	FILTER RECYCLING SERVICES INC
TSDF Alt EPA ID:	Not reported
TSDF Alt Name:	Not reported
Waste Code Description:	223 - Unspecified oil-containing waste
RCRA Code:	Not reported
Meth Code:	- Not reported
Quantity Tons:	Not reported
Waste Quantity:	Not reported
Quantity Unit:	G
Additional Code 1:	Not reported
Additional Code 2:	Not reported
Additional Code 3:	Not reported
Additional Code 4:	Not reported
Additional Code 5:	Not reported

Shipment Date:	20080304
Creation Date:	6/4/2008 18:30:08
Receipt Date:	20080305
Manifest ID:	003810455JJK
Trans EPA ID:	CAR000172460
Trans Name:	ENVIRONMENTAL LOGISTICS INC
Trans 2 EPA ID:	Not reported
Trans 2 Name:	Not reported
TSDF EPA ID:	CAD982444481
Trans Name:	FILTER RECYCLING SERVICES INC
TSDF Alt EPA ID:	Not reported
TSDF Alt Name:	Not reported
Waste Code Description:	134 - Aqueous solution with <10% total organic residues
RCRA Code:	Not reported
Meth Code:	- Not reported

CIRCLE K STORES INC 2705705 (Continued) **S113130362**

Quantity Tons:	Not reported
Waste Quantity:	Not reported
Quantity Unit:	G
Additional Code 1:	Not reported
Additional Code 2:	Not reported
Additional Code 3:	Not reported
Additional Code 4:	Not reported
Additional Code 5:	Not reported
Shipment Date:	20080102
Creation Date:	3/12/2008 18:30:18
Receipt Date:	20080103
Manifest ID:	003807738JJK
Trans EPA ID:	CAR000172460
Trans Name:	ENVIRONMENTAL LOGISTICS INC
Trans 2 EPA ID:	Not reported
Trans 2 Name:	Not reported
TSDF EPA ID:	CAD982444481
Trans Name:	FILTER RECYCLING SERVICES INC
TSDF Alt EPA ID:	Not reported
TSDF Alt Name:	Not reported
Waste Code Description:	352 - Other organic solids
RCRA Code:	Not reported
Meth Code:	H010 - Metals Recovery Including Retoring,Smelting,Chemicals,Ect
Quantity Tons:	0.0175
Waste Quantity:	35
Quantity Unit:	P
Additional Code 1:	Not reported
Additional Code 2:	Not reported
Additional Code 3:	Not reported
Additional Code 4:	Not reported
Additional Code 5:	Not reported

Additional Info:

Year:	2013
Gen EPA ID:	CAL000278572
Shipment Date:	20130520
Creation Date:	7/28/2013 22:15:09
Receipt Date:	20130522
Manifest ID:	005750234FLE
Trans EPA ID:	CAR000183913
Trans Name:	BELSHIRE
Trans 2 EPA ID:	Not reported
Trans 2 Name:	Not reported
TSDF EPA ID:	CAT080013352
Trans Name:	DEMENNO KERDOON
TSDF Alt EPA ID:	Not reported
TSDF Alt Name:	Not reported
Waste Code Description:	134 - Aqueous solution with <10% total organic residues
RCRA Code:	Not reported
Meth Code:	H039 - Other Recovery Of Reclamation For Reuse Including Acid Regeneration, Organics Recovery Ect
Quantity Tons:	0.042
Waste Quantity:	10
Quantity Unit:	G
Additional Code 1:	Not reported

CIRCLE K STORES INC 2705705 (Continued) **S113130362**

Additional Code 2:	Not reported
Additional Code 3:	Not reported
Additional Code 4:	Not reported
Additional Code 5:	Not reported
Shipment Date:	20130520
Creation Date:	9/30/2013 22:15:07
Receipt Date:	20130522
Manifest ID:	005750233FLE
Trans EPA ID:	CAR000183913
Trans Name:	BELSHIRE
Trans 2 EPA ID:	Not reported
Trans 2 Name:	Not reported
TSDF EPA ID:	NVT330010000
Trans Name:	US ECOLOGY NEVADA OPERATIONS
TSDF Alt EPA ID:	Not reported
TSDF Alt Name:	Not reported
Waste Code Description:	352 - Other organic solids
RCRA Code:	Not reported
Meth Code:	H132 - Landfill Or Surface Impoundment That Will Be Closed As Landfill(To Include On-Site Treatment And/Or Stabilization)
Quantity Tons:	0.1
Waste Quantity:	200
Quantity Unit:	P
Additional Code 1:	Not reported
Additional Code 2:	Not reported
Additional Code 3:	Not reported
Additional Code 4:	Not reported
Additional Code 5:	Not reported

Additional Info:

Year:	2014
Gen EPA ID:	CAL000278572
Shipment Date:	20140522
Creation Date:	10/10/2014 22:15:06
Receipt Date:	20140528
Manifest ID:	007614841FLE
Trans EPA ID:	CAR000183913
Trans Name:	BELSHIRE
Trans 2 EPA ID:	Not reported
Trans 2 Name:	Not reported
TSDF EPA ID:	NVT330010000
Trans Name:	US ECOLOGY NEVADA OPERATIONS
TSDF Alt EPA ID:	Not reported
TSDF Alt Name:	Not reported
Waste Code Description:	352 - Other organic solids
RCRA Code:	D018
Meth Code:	H132 - Landfill Or Surface Impoundment That Will Be Closed As Landfill(To Include On-Site Treatment And/Or Stabilization)
Quantity Tons:	0.0375
Waste Quantity:	75
Quantity Unit:	P
Additional Code 1:	Not reported
Additional Code 2:	Not reported
Additional Code 3:	Not reported
Additional Code 4:	Not reported

CIRCLE K STORES INC 2705705 (Continued) **S113130362**

Additional Code 5:	Not reported
Shipment Date:	20140522
Creation Date:	8/14/2014 22:15:06
Receipt Date:	20140529
Manifest ID:	007614840FLE
Trans EPA ID:	CAR000183913
Trans Name:	BELSHIRE
Trans 2 EPA ID:	Not reported
Trans 2 Name:	Not reported
TSDF EPA ID:	CAT080013352
Trans Name:	DEMENNO KERDOON
TSDF Alt EPA ID:	Not reported
TSDF Alt Name:	Not reported
Waste Code Description:	134 - Aqueous solution with <10% total organic residues
RCRA Code:	Not reported
Meth Code:	H039 - Other Recovery Of Reclamation For Reuse Including Acid Regeneration, Organics Recovery Ect
Quantity Tons:	0.042
Waste Quantity:	10
Quantity Unit:	G
Additional Code 1:	Not reported
Additional Code 2:	Not reported
Additional Code 3:	Not reported
Additional Code 4:	Not reported
Additional Code 5:	Not reported

Additional Info:

Year:	2006
Gen EPA ID:	CAL000278572
Shipment Date:	20061211
Creation Date:	4/19/2007 18:31:38
Receipt Date:	20061211
Manifest ID:	000455121JJK
Trans EPA ID:	CAD982444481
Trans Name:	FILTER RECYCLING SERVICES INC
Trans 2 EPA ID:	Not reported
Trans 2 Name:	Not reported
TSDF EPA ID:	CAD982444481
Trans Name:	FILTER RECYCLING SERCIVES INC
TSDF Alt EPA ID:	Not reported
TSDF Alt Name:	Not reported
Waste Code Description:	352 - Other organic solids
RCRA Code:	Not reported
Meth Code:	- Not reported
Quantity Tons:	0.05
Waste Quantity:	100
Quantity Unit:	P
Additional Code 1:	Not reported
Additional Code 2:	Not reported
Additional Code 3:	Not reported
Additional Code 4:	Not reported
Additional Code 5:	Not reported
Shipment Date:	20061211
Creation Date:	4/19/2007 18:31:38

CIRCLE K STORES INC 2705705 (Continued) **S113130362**

Receipt Date:	20061211
Manifest ID:	000455121JJK
Trans EPA ID:	CAD982444481
Trans Name:	FILTER RECYCLING SERVICES INC
Trans 2 EPA ID:	Not reported
Trans 2 Name:	Not reported
TSDF EPA ID:	CAD982444481
Trans Name:	FILTER RECYCLING SERCIVES INC
TSDF Alt EPA ID:	Not reported
TSDF Alt Name:	Not reported
Waste Code Description:	- Not reported
RCRA Code:	Not reported
Meth Code:	H141 - Storage, Bulking, And/Or Transfer Off Site--No Treatment/Reovery (H010-H129) Or (H131-H135)
Quantity Tons:	Not reported
Waste Quantity:	Not reported
Quantity Unit:	Not reported
Additional Code 1:	Not reported
Additional Code 2:	Not reported
Additional Code 3:	Not reported
Additional Code 4:	Not reported
Additional Code 5:	Not reported

Shipment Date:	20061104
Creation Date:	3/30/2007 13:33:40
Receipt Date:	20061106
Manifest ID:	000459081JJK
Trans EPA ID:	CAD982444481
Trans Name:	FILTER RECYCLING SERVICES INC
Trans 2 EPA ID:	Not reported
Trans 2 Name:	Not reported
TSDF EPA ID:	CAD982444481
Trans Name:	FILTER RECYCLING SERCIVES INC
TSDF Alt EPA ID:	Not reported
TSDF Alt Name:	Not reported
Waste Code Description:	134 - Aqueous solution with <10% total organic residues
RCRA Code:	Not reported
Meth Code:	H141 - Storage, Bulking, And/Or Transfer Off Site--No Treatment/Reovery (H010-H129) Or (H131-H135)
Quantity Tons:	0.063
Waste Quantity:	15
Quantity Unit:	G
Additional Code 1:	Not reported
Additional Code 2:	Not reported
Additional Code 3:	Not reported
Additional Code 4:	Not reported
Additional Code 5:	Not reported

Shipment Date:	20060824
Creation Date:	10/25/2006 18:31:09
Receipt Date:	20060825
Manifest ID:	25144900
Trans EPA ID:	CAD982444481
Trans Name:	FILTER RECYCLING SERVICES INC
Trans 2 EPA ID:	Not reported
Trans 2 Name:	Not reported
TSDF EPA ID:	CAD982444481

CIRCLE K STORES INC 2705705 (Continued) **S113130362**

Trans Name:	FILTER RECYCLING SERVICES INC
TSDF Alt EPA ID:	CAD982444481
TSDF Alt Name:	Not reported
Waste Code Description:	352 - Other organic solids
RCRA Code:	Not reported
Meth Code:	R01 - Recycler
Quantity Tons:	0.04
Waste Quantity:	80
Quantity Unit:	P
Additional Code 1:	Not reported
Additional Code 2:	Not reported
Additional Code 3:	Not reported
Additional Code 4:	Not reported
Additional Code 5:	Not reported

Shipment Date:	20060327
Creation Date:	8/11/2006 18:33:03
Receipt Date:	20060327
Manifest ID:	25144003
Trans EPA ID:	CAD982444481
Trans Name:	FILTER RECYCLING SERVICES INC
Trans 2 EPA ID:	Not reported
Trans 2 Name:	Not reported
TSDF EPA ID:	CAD982444481
Trans Name:	FILTER RECYCLING SERVICES INC
TSDF Alt EPA ID:	CAD982444481
TSDF Alt Name:	Not reported
Waste Code Description:	352 - Other organic solids
RCRA Code:	Not reported
Meth Code:	R01 - Recycler
Quantity Tons:	0.0075
Waste Quantity:	15
Quantity Unit:	P
Additional Code 1:	Not reported
Additional Code 2:	Not reported
Additional Code 3:	Not reported
Additional Code 4:	Not reported
Additional Code 5:	Not reported

Shipment Date:	20060327
Creation Date:	8/11/2006 18:33:03
Receipt Date:	20060327
Manifest ID:	25144003
Trans EPA ID:	CAD982444481
Trans Name:	FILTER RECYCLING SERVICES INC
Trans 2 EPA ID:	Not reported
Trans 2 Name:	Not reported
TSDF EPA ID:	CAD982444481
Trans Name:	FILTER RECYCLING SERVICES INC
TSDF Alt EPA ID:	CAD982444481
TSDF Alt Name:	Not reported
Waste Code Description:	352 - Other organic solids
RCRA Code:	Not reported
Meth Code:	R01 - Recycler
Quantity Tons:	0.01
Waste Quantity:	20
Quantity Unit:	P

CIRCLE K STORES INC 2705705 (Continued) **S113130362**

Additional Code 1:	Not reported
Additional Code 2:	Not reported
Additional Code 3:	Not reported
Additional Code 4:	Not reported
Additional Code 5:	Not reported

Additional Info:

Year:	2007
Gen EPA ID:	CAL000278572
Shipment Date:	20071011
Creation Date:	1/8/2008 18:30:43
Receipt Date:	20071012
Manifest ID:	002984188JJK
Trans EPA ID:	CAD982444481
Trans Name:	FILTER RECYCLING SERVICES INC
Trans 2 EPA ID:	Not reported
Trans 2 Name:	Not reported
TSDF EPA ID:	CAD982444481
Trans Name:	FILTER RECYCLING SERVICES INC
TSDF Alt EPA ID:	Not reported
TSDF Alt Name:	Not reported
Waste Code Description:	352 - Other organic solids
RCRA Code:	Not reported
Meth Code:	H010 - Metals Recovery Including Retoring,Smelting,Chemicals,Ect
Quantity Tons:	0.015
Waste Quantity:	30
Quantity Unit:	P
Additional Code 1:	Not reported
Additional Code 2:	Not reported
Additional Code 3:	Not reported
Additional Code 4:	Not reported
Additional Code 5:	Not reported
Shipment Date:	20071011
Creation Date:	1/8/2008 18:30:43
Receipt Date:	20071012
Manifest ID:	002984188JJK
Trans EPA ID:	CAD982444481
Trans Name:	FILTER RECYCLING SERVICES INC
Trans 2 EPA ID:	Not reported
Trans 2 Name:	Not reported
TSDF EPA ID:	CAD982444481
Trans Name:	FILTER RECYCLING SERVICES INC
TSDF Alt EPA ID:	Not reported
TSDF Alt Name:	Not reported
Waste Code Description:	134 - Aqueous solution with <10% total organic residues
RCRA Code:	Not reported
Meth Code:	H141 - Storage, Bulking, And/Or Transfer Off Site--No Treatment/Reovery (H010-H129) Or (H131-H135)
Quantity Tons:	0.126
Waste Quantity:	30
Quantity Unit:	G
Additional Code 1:	Not reported
Additional Code 2:	Not reported
Additional Code 3:	Not reported
Additional Code 4:	Not reported

CIRCLE K STORES INC 2705705 (Continued) **S113130362**

Additional Code 5:	Not reported
Shipment Date:	20070820
Creation Date:	11/6/2007 18:30:06
Receipt Date:	20070820
Manifest ID:	002984463JJK
Trans EPA ID:	CAD982444481
Trans Name:	FILTER RECYCLING SERVICES INC
Trans 2 EPA ID:	Not reported
Trans 2 Name:	Not reported
TSDF EPA ID:	CAD982444481
Trans Name:	FILTER RECYCLING SERVICES INC
TSDF Alt EPA ID:	Not reported
TSDF Alt Name:	Not reported
Waste Code Description:	134 - Aqueous solution with <10% total organic residues
RCRA Code:	Not reported
Meth Code:	H141 - Storage, Bulking, And/Or Transfer Off Site--No Treatment/Reovery (H010-H129) Or (H131-H135)
Quantity Tons:	0.42
Waste Quantity:	100
Quantity Unit:	G
Additional Code 1:	Not reported
Additional Code 2:	Not reported
Additional Code 3:	Not reported
Additional Code 4:	Not reported
Additional Code 5:	Not reported

Additional Info:

Year:	2009
Gen EPA ID:	CAL000278572
Shipment Date:	20090602
Creation Date:	7/31/2009 18:30:08
Receipt Date:	20090603
Manifest ID:	005985222JJK
Trans EPA ID:	CAR000172460
Trans Name:	ENVIRONMENTAL LOGISTICS INC
Trans 2 EPA ID:	Not reported
Trans 2 Name:	Not reported
TSDF EPA ID:	CAD982444481
Trans Name:	FILTER RECYCLING SERVICES INC
TSDF Alt EPA ID:	Not reported
TSDF Alt Name:	Not reported
Waste Code Description:	352 - Other organic solids
RCRA Code:	Not reported
Meth Code:	H010 - Metals Recovery Including Retoring,Smelting,Chemicals,Ect
Quantity Tons:	0.03
Waste Quantity:	60
Quantity Unit:	P
Additional Code 1:	Not reported
Additional Code 2:	Not reported
Additional Code 3:	Not reported
Additional Code 4:	Not reported
Additional Code 5:	Not reported
Shipment Date:	20090602
Creation Date:	7/31/2009 18:30:08

CIRCLE K STORES INC 2705705 (Continued) **S113130362**

Receipt Date:	20090603
Manifest ID:	005985222JJK
Trans EPA ID:	CAR000172460
Trans Name:	ENVIRONMENTAL LOGISTICS INC
Trans 2 EPA ID:	Not reported
Trans 2 Name:	Not reported
TSDF EPA ID:	CAD982444481
Trans Name:	FILTER RECYCLING SERVICES INC
TSDF Alt EPA ID:	Not reported
TSDF Alt Name:	Not reported
Waste Code Description:	352 - Other organic solids
RCRA Code:	Not reported
Meth Code:	H141 - Storage, Bulking, And/Or Transfer Off Site--No Treatment/Reovery (H010-H129) Or (H131-H135)
Quantity Tons:	0.03
Waste Quantity:	60
Quantity Unit:	P
Additional Code 1:	Not reported
Additional Code 2:	Not reported
Additional Code 3:	Not reported
Additional Code 4:	Not reported
Additional Code 5:	Not reported

Shipment Date:	20090602
Creation Date:	7/31/2009 18:30:08
Receipt Date:	20090603
Manifest ID:	005985222JJK
Trans EPA ID:	CAR000172460
Trans Name:	ENVIRONMENTAL LOGISTICS INC
Trans 2 EPA ID:	Not reported
Trans 2 Name:	Not reported
TSDF EPA ID:	CAD982444481
Trans Name:	FILTER RECYCLING SERVICES INC
TSDF Alt EPA ID:	Not reported
TSDF Alt Name:	Not reported
Waste Code Description:	134 - Aqueous solution with <10% total organic residues
RCRA Code:	Not reported
Meth Code:	- Not reported
Quantity Tons:	Not reported
Waste Quantity:	Not reported
Quantity Unit:	G
Additional Code 1:	Not reported
Additional Code 2:	Not reported
Additional Code 3:	Not reported
Additional Code 4:	Not reported
Additional Code 5:	Not reported

Shipment Date:	20090602
Creation Date:	7/31/2009 18:30:08
Receipt Date:	20090603
Manifest ID:	005985222JJK
Trans EPA ID:	CAR000172460
Trans Name:	ENVIRONMENTAL LOGISTICS INC
Trans 2 EPA ID:	Not reported
Trans 2 Name:	Not reported
TSDF EPA ID:	CAD982444481
Trans Name:	FILTER RECYCLING SERVICES INC

CIRCLE K STORES INC 2705705 (Continued) **S113130362**

TSDF Alt EPA ID:	Not reported
TSDF Alt Name:	Not reported
Waste Code Description:	223 - Unspecified oil-containing waste
RCRA Code:	Not reported
Meth Code:	H141 - Storage, Bulking, And/Or Transfer Off Site--No Treatment/Reovery (H010-H129) Or (H131-H135)
Quantity Tons:	0.02085
Waste Quantity:	5
Quantity Unit:	G
Additional Code 1:	Not reported
Additional Code 2:	Not reported
Additional Code 3:	Not reported
Additional Code 4:	Not reported
Additional Code 5:	Not reported
Shipment Date:	20090203
Creation Date:	3/31/2009 18:30:48
Receipt Date:	20090204
Manifest ID:	005387105JJK
Trans EPA ID:	CAR000172460
Trans Name:	ENVIRONMENTAL LOGISTICS INC
Trans 2 EPA ID:	Not reported
Trans 2 Name:	Not reported
TSDF EPA ID:	CAD982444481
Trans Name:	FILTER RECYCLING SERVICES INC
TSDF Alt EPA ID:	Not reported
TSDF Alt Name:	Not reported
Waste Code Description:	352 - Other organic solids
RCRA Code:	Not reported
Meth Code:	H141 - Storage, Bulking, And/Or Transfer Off Site--No Treatment/Reovery (H010-H129) Or (H131-H135)
Quantity Tons:	0.05
Waste Quantity:	100
Quantity Unit:	P
Additional Code 1:	Not reported
Additional Code 2:	Not reported
Additional Code 3:	Not reported
Additional Code 4:	Not reported
Additional Code 5:	Not reported
Shipment Date:	20090203
Creation Date:	3/31/2009 18:30:48
Receipt Date:	20090204
Manifest ID:	005387105JJK
Trans EPA ID:	CAR000172460
Trans Name:	ENVIRONMENTAL LOGISTICS INC
Trans 2 EPA ID:	Not reported
Trans 2 Name:	Not reported
TSDF EPA ID:	CAD982444481
Trans Name:	FILTER RECYCLING SERVICES INC
TSDF Alt EPA ID:	Not reported
TSDF Alt Name:	Not reported
Waste Code Description:	134 - Aqueous solution with <10% total organic residues
RCRA Code:	Not reported
Meth Code:	H141 - Storage, Bulking, And/Or Transfer Off Site--No Treatment/Reovery (H010-H129) Or (H131-H135)
Quantity Tons:	0.147

CIRCLE K STORES INC 2705705 (Continued) **S113130362**

Waste Quantity:	35
Quantity Unit:	G
Additional Code 1:	Not reported
Additional Code 2:	Not reported
Additional Code 3:	Not reported
Additional Code 4:	Not reported
Additional Code 5:	Not reported

Additional Info:

Year:	2004
Gen EPA ID:	CAL000278572
Shipment Date:	20040914
Creation Date:	1/6/2005 18:32:03
Receipt Date:	20040915
Manifest ID:	24031677
Trans EPA ID:	CAD982444481
Trans Name:	FILTER RECYCLING SERVICES INC
Trans 2 EPA ID:	Not reported
Trans 2 Name:	Not reported
TSDF EPA ID:	CAD982444481
Trans Name:	FILTER RECYCLING SERVICES INC
TSDF Alt EPA ID:	CAD982444481
TSDF Alt Name:	Not reported
Waste Code Description:	352 - Other organic solids
RCRA Code:	NONE
Meth Code:	R01 - Recycler
Quantity Tons:	0.02
Waste Quantity:	40
Quantity Unit:	P
Additional Code 1:	Not reported
Additional Code 2:	Not reported
Additional Code 3:	Not reported
Additional Code 4:	Not reported
Additional Code 5:	Not reported
Shipment Date:	20040816
Creation Date:	12/28/2004 14:46:39
Receipt Date:	20040817
Manifest ID:	23552853
Trans EPA ID:	CAR000129304
Trans Name:	FILTER RECYCLING SERVICES INC
Trans 2 EPA ID:	Not reported
Trans 2 Name:	Not reported
TSDF EPA ID:	CAD982444481
Trans Name:	FILTER RECYCLING SERVICES INC
TSDF Alt EPA ID:	CAD982444481
TSDF Alt Name:	Not reported
Waste Code Description:	352 - Other organic solids
RCRA Code:	NONE
Meth Code:	H01 - Transfer Station
Quantity Tons:	0.02
Waste Quantity:	40
Quantity Unit:	P
Additional Code 1:	Not reported
Additional Code 2:	Not reported
Additional Code 3:	Not reported

CIRCLE K STORES INC 2705705 (Continued) **S113130362**

Additional Code 4:	Not reported
Additional Code 5:	Not reported
Shipment Date:	20040816
Creation Date:	12/28/2004 14:46:39
Receipt Date:	20040817
Manifest ID:	23552853
Trans EPA ID:	CAR000129304
Trans Name:	FILTER RECYCLING SERVICES INC
Trans 2 EPA ID:	Not reported
Trans 2 Name:	Not reported
TSDF EPA ID:	CAD982444481
Trans Name:	FILTER RECYCLING SERVICES INC
TSDF Alt EPA ID:	CAD982444481
TSDF Alt Name:	Not reported
Waste Code Description:	134 - Aqueous solution with <10% total organic residues
RCRA Code:	NONE
Meth Code:	H01 - Transfer Station
Quantity Tons:	0.063
Waste Quantity:	15
Quantity Unit:	G
Additional Code 1:	Not reported
Additional Code 2:	Not reported
Additional Code 3:	Not reported
Additional Code 4:	Not reported
Additional Code 5:	Not reported
Shipment Date:	20040816
Creation Date:	12/28/2004 14:46:39
Receipt Date:	20040817
Manifest ID:	23552853
Trans EPA ID:	CAR000129304
Trans Name:	FILTER RECYCLING SERVICES INC
Trans 2 EPA ID:	Not reported
Trans 2 Name:	Not reported
TSDF EPA ID:	CAD982444481
Trans Name:	FILTER RECYCLING SERVICES INC
TSDF Alt EPA ID:	CAD982444481
TSDF Alt Name:	Not reported
Waste Code Description:	352 - Other organic solids
RCRA Code:	NONE
Meth Code:	H01 - Transfer Station
Quantity Tons:	0.04
Waste Quantity:	80
Quantity Unit:	P
Additional Code 1:	Not reported
Additional Code 2:	Not reported
Additional Code 3:	Not reported
Additional Code 4:	Not reported
Additional Code 5:	Not reported
Shipment Date:	20040525
Creation Date:	10/15/2004 15:16:06
Receipt Date:	20040526
Manifest ID:	23557082
Trans EPA ID:	CAD982444481
Trans Name:	FILTER RECYCLING SERVICES INC

CIRCLE K STORES INC 2705705 (Continued) **S113130362**

Trans 2 EPA ID:	Not reported
Trans 2 Name:	Not reported
TSDF EPA ID:	CAD982444481
Trans Name:	FILTER RECYCLING SERVICES INC
TSDF Alt EPA ID:	CAD982444481
TSDF Alt Name:	Not reported
Waste Code Description:	352 - Other organic solids
RCRA Code:	Not reported
Meth Code:	H01 - Transfer Station
Quantity Tons:	0.015
Waste Quantity:	30
Quantity Unit:	P
Additional Code 1:	Not reported
Additional Code 2:	Not reported
Additional Code 3:	Not reported
Additional Code 4:	Not reported
Additional Code 5:	Not reported

Shipment Date:	20040525
Creation Date:	10/15/2004 15:16:06
Receipt Date:	20040526
Manifest ID:	23557082
Trans EPA ID:	CAD982444481
Trans Name:	FILTER RECYCLING SERVICES INC
Trans 2 EPA ID:	Not reported
Trans 2 Name:	Not reported
TSDF EPA ID:	CAD982444481
Trans Name:	FILTER RECYCLING SERVICES INC
TSDF Alt EPA ID:	CAD982444481
TSDF Alt Name:	Not reported
Waste Code Description:	352 - Other organic solids
RCRA Code:	Not reported
Meth Code:	R01 - Recycler
Quantity Tons:	0.01
Waste Quantity:	20
Quantity Unit:	P
Additional Code 1:	Not reported
Additional Code 2:	Not reported
Additional Code 3:	Not reported
Additional Code 4:	Not reported
Additional Code 5:	Not reported

Shipment Date:	20040512
Creation Date:	10/29/2004 7:40:51
Receipt Date:	20040513
Manifest ID:	23556932
Trans EPA ID:	CAD982444481
Trans Name:	FILTER RECYCLING SERVICES INC
Trans 2 EPA ID:	Not reported
Trans 2 Name:	Not reported
TSDF EPA ID:	CAD982444481
Trans Name:	FILTER RECYCLING SERVICES INC
TSDF Alt EPA ID:	CAD982444481
TSDF Alt Name:	Not reported
Waste Code Description:	352 - Other organic solids
RCRA Code:	Not reported
Meth Code:	H01 - Transfer Station

CIRCLE K STORES INC 2705705 (Continued) **S113130362**

Quantity Tons:	0.01
Waste Quantity:	20
Quantity Unit:	P
Additional Code 1:	Not reported
Additional Code 2:	Not reported
Additional Code 3:	Not reported
Additional Code 4:	Not reported
Additional Code 5:	Not reported
Shipment Date:	20040512
Creation Date:	10/29/2004 7:40:51
Receipt Date:	20040513
Manifest ID:	23556932
Trans EPA ID:	CAD982444481
Trans Name:	FILTER RECYCLING SERVICES INC
Trans 2 EPA ID:	Not reported
Trans 2 Name:	Not reported
TSDF EPA ID:	CAD982444481
Trans Name:	FILTER RECYCLING SERVICES INC
TSDF Alt EPA ID:	CAD982444481
TSDF Alt Name:	Not reported
Waste Code Description:	352 - Other organic solids
RCRA Code:	Not reported
Meth Code:	R01 - Recycler
Quantity Tons:	0.0075
Waste Quantity:	15
Quantity Unit:	P
Additional Code 1:	Not reported
Additional Code 2:	Not reported
Additional Code 3:	Not reported
Additional Code 4:	Not reported
Additional Code 5:	Not reported
Shipment Date:	20040309
Creation Date:	8/23/2004 8:30:10
Receipt Date:	20040310
Manifest ID:	23559431
Trans EPA ID:	CAD982444481
Trans Name:	FILTER RECYCLING SERVICES INC
Trans 2 EPA ID:	Not reported
Trans 2 Name:	Not reported
TSDF EPA ID:	CAD982444481
Trans Name:	FILTER RECYCLING SERVICES INC
TSDF Alt EPA ID:	CAD982444481
TSDF Alt Name:	Not reported
Waste Code Description:	223 - Unspecified oil-containing waste
RCRA Code:	Not reported
Meth Code:	H01 - Transfer Station
Quantity Tons:	0.06255
Waste Quantity:	15
Quantity Unit:	G
Additional Code 1:	Not reported
Additional Code 2:	Not reported
Additional Code 3:	Not reported
Additional Code 4:	Not reported
Additional Code 5:	Not reported

CIRCLE K STORES INC 2705705 (Continued) **S113130362**

Additional Info:

Year:	2017
Gen EPA ID:	CAL000278572
Shipment Date:	20170504
Creation Date:	5/12/2018 18:32:16
Receipt Date:	20170510
Manifest ID:	009696577FLE
Trans EPA ID:	CAR000183913
Trans Name:	BELSHIRE
Trans 2 EPA ID:	Not reported
Trans 2 Name:	Not reported
TSDF EPA ID:	NVT330010000
Trans Name:	US ECOLOGY NEVADA OPERATIONS
TSDF Alt EPA ID:	Not reported
TSDF Alt Name:	Not reported
Waste Code Description:	352 - Other organic solids
RCRA Code:	D018
Meth Code:	H132 - Landfill Or Surface Impoundment That Will Be Closed As Landfill(To Include On-Site Treatment And/Or Stabilization)
Quantity Tons:	0.005
Waste Quantity:	10
Quantity Unit:	P
Additional Code 1:	Not reported
Additional Code 2:	Not reported
Additional Code 3:	Not reported
Additional Code 4:	Not reported
Additional Code 5:	Not reported
Shipment Date:	20170428
Creation Date:	5/21/2018 18:33:13
Receipt Date:	20170508
Manifest ID:	009697713FLE
Trans EPA ID:	CAR000183913
Trans Name:	BELSHIRE
Trans 2 EPA ID:	CAT080016116
Trans 2 Name:	NIETO AND SONS TRUCKING INC
TSDF EPA ID:	CAT080013352
Trans Name:	DEMENNO KERDOON
TSDF Alt EPA ID:	Not reported
TSDF Alt Name:	Not reported
Waste Code Description:	134 - Aqueous solution with <10% total organic residues
RCRA Code:	Not reported
Meth Code:	H039 - Other Recovery Of Reclamation For Reuse Including Acid Regeneration, Organics Recovery Ect
Quantity Tons:	0.084
Waste Quantity:	20
Quantity Unit:	G
Additional Code 1:	Not reported
Additional Code 2:	Not reported
Additional Code 3:	Not reported
Additional Code 4:	Not reported
Additional Code 5:	Not reported

Additional Info:

Year:	2016

CIRCLE K STORES INC 2705705 (Continued) **S113130362**

Gen EPA ID:	CAL000278572
Shipment Date:	20150824
Creation Date:	11/4/2015 22:15:36
Receipt Date:	20150827
Manifest ID:	008700048FLE
Trans EPA ID:	CAR000183913
Trans Name:	BELSHIRE
Trans 2 EPA ID:	Not reported
Trans 2 Name:	Not reported
TSDF EPA ID:	CAT080013352
Trans Name:	DEMENNO KERDOON
TSDF Alt EPA ID:	Not reported
TSDF Alt Name:	Not reported
Waste Code Description:	134 - Aqueous solution with <10% total organic residues
RCRA Code:	Not reported
Meth Code:	H039 - Other Recovery Of Reclamation For Reuse Including Acid Regeneration, Organics Recovery Ect
Quantity Tons:	0.084
Waste Quantity:	20
Quantity Unit:	G
Additional Code 1:	Not reported
Additional Code 2:	Not reported
Additional Code 3:	Not reported
Additional Code 4:	Not reported
Additional Code 5:	Not reported
Shipment Date:	20150824
Creation Date:	2/5/2016 22:15:23
Receipt Date:	20150902
Manifest ID:	008700047FLE
Trans EPA ID:	CAR000183913
Trans Name:	BELSHIRE
Trans 2 EPA ID:	Not reported
Trans 2 Name:	Not reported
TSDF EPA ID:	NVT330010000
Trans Name:	US ECOLOGY NEVADA OPERATIONS
TSDF Alt EPA ID:	Not reported
TSDF Alt Name:	Not reported
Waste Code Description:	352 - Other organic solids
RCRA Code:	D018
Meth Code:	H132 - Landfill Or Surface Impoundment That Will Be Closed As Landfill(To Include On-Site Treatment And/Or Stabilization)
Quantity Tons:	0.04
Waste Quantity:	80
Quantity Unit:	P
Additional Code 1:	Not reported
Additional Code 2:	Not reported
Additional Code 3:	Not reported
Additional Code 4:	Not reported
Additional Code 5:	Not reported

Additional Info:

Year:	2010
Gen EPA ID:	CAL000278572
Shipment Date:	20100706

CIRCLE K STORES INC 2705705 (Continued) **S113130362**

Creation Date:	9/10/2010 18:31:02
Receipt Date:	20100707
Manifest ID:	007023671JJK
Trans EPA ID:	CAR000172460
Trans Name:	ENVIRONMENTAL LOGISTICS INC
Trans 2 EPA ID:	Not reported
Trans 2 Name:	Not reported
TSDF EPA ID:	CAD982444481
Trans Name:	FILTER RECYCLING SERVICES INC
TSDF Alt EPA ID:	Not reported
TSDF Alt Name:	Not reported
Waste Code Description:	134 - Aqueous solution with <10% total organic residues
RCRA Code:	Not reported
Meth Code:	H141 - Storage, Bulking, And/Or Transfer Off Site--No Treatment/Reovery (H010-H129) Or (H131-H135)
Quantity Tons:	0.042
Waste Quantity:	10
Quantity Unit:	G
Additional Code 1:	Not reported
Additional Code 2:	Not reported
Additional Code 3:	Not reported
Additional Code 4:	Not reported
Additional Code 5:	Not reported

Shipment Date:	20100302
Creation Date:	6/10/2010 18:30:08
Receipt Date:	20100302
Manifest ID:	006599264JJK
Trans EPA ID:	CAR000172460
Trans Name:	ENVIRONMENTAL LOGISTICS INC
Trans 2 EPA ID:	Not reported
Trans 2 Name:	Not reported
TSDF EPA ID:	CAD982444481
Trans Name:	FILTER RECYCLING SERVICES INC
TSDF Alt EPA ID:	CAD982444481
TSDF Alt Name:	Not reported
Waste Code Description:	352 - Other organic solids
RCRA Code:	Not reported
Meth Code:	H141 - Storage, Bulking, And/Or Transfer Off Site--No Treatment/Reovery (H010-H129) Or (H131-H135)
Quantity Tons:	0.005
Waste Quantity:	10
Quantity Unit:	P
Additional Code 1:	Not reported
Additional Code 2:	Not reported
Additional Code 3:	Not reported
Additional Code 4:	Not reported
Additional Code 5:	Not reported

Shipment Date:	20100302
Creation Date:	6/10/2010 18:30:08
Receipt Date:	20100302
Manifest ID:	006599264JJK
Trans EPA ID:	CAR000172460
Trans Name:	ENVIRONMENTAL LOGISTICS INC
Trans 2 EPA ID:	Not reported
Trans 2 Name:	Not reported

CIRCLE K STORES INC 2705705 (Continued) **S113130362**

TSDF EPA ID:	CAD982444481
Trans Name:	FILTER RECYCLING SERVICES INC
TSDF Alt EPA ID:	CAD982444481
TSDF Alt Name:	Not reported
Waste Code Description:	223 - Unspecified oil-containing waste
RCRA Code:	Not reported
Meth Code:	- Not reported
Quantity Tons:	Not reported
Waste Quantity:	Not reported
Quantity Unit:	G
Additional Code 1:	Not reported
Additional Code 2:	Not reported
Additional Code 3:	Not reported
Additional Code 4:	Not reported
Additional Code 5:	Not reported
Shipment Date:	20100302
Creation Date:	6/10/2010 18:30:08
Receipt Date:	20100302
Manifest ID:	006599264JJK
Trans EPA ID:	CAR000172460
Trans Name:	ENVIRONMENTAL LOGISTICS INC
Trans 2 EPA ID:	Not reported
Trans 2 Name:	Not reported
TSDF EPA ID:	CAD982444481
Trans Name:	FILTER RECYCLING SERVICES INC
TSDF Alt EPA ID:	CAD982444481
TSDF Alt Name:	Not reported
Waste Code Description:	352 - Other organic solids
RCRA Code:	Not reported
Meth Code:	H010 - Metals Recovery Including Retoring,Smelting,Chemicals,Ect
Quantity Tons:	0.02
Waste Quantity:	40
Quantity Unit:	P
Additional Code 1:	Not reported
Additional Code 2:	Not reported
Additional Code 3:	Not reported
Additional Code 4:	Not reported
Additional Code 5:	Not reported
Shipment Date:	20100302
Creation Date:	6/10/2010 18:30:08
Receipt Date:	20100302
Manifest ID:	006599264JJK
Trans EPA ID:	CAR000172460
Trans Name:	ENVIRONMENTAL LOGISTICS INC
Trans 2 EPA ID:	Not reported
Trans 2 Name:	Not reported
TSDF EPA ID:	CAD982444481
Trans Name:	FILTER RECYCLING SERVICES INC
TSDF Alt EPA ID:	CAD982444481
TSDF Alt Name:	Not reported
Waste Code Description:	134 - Aqueous solution with <10% total organic residues
RCRA Code:	Not reported
Meth Code:	H141 - Storage, Bulking, And/Or Transfer Off Site--No Treatment/Reovery (H010-H129) Or (H131-H135)
Quantity Tons:	0.021

CIRCLE K STORES INC 2705705 (Continued) **S113130362**

Waste Quantity:	5
Quantity Unit:	G
Additional Code 1:	Not reported
Additional Code 2:	Not reported
Additional Code 3:	Not reported
Additional Code 4:	Not reported
Additional Code 5:	Not reported

CERS:

Name:	CIRCLE K STORE #2705705
Address:	304 S MAIN ST
City,State,Zip:	CORONA, CA 92882
Site ID:	105588
CERS ID:	10176151
CERS Description:	Chemical Storage Facilities

Violations:

Site ID:	105588
Site Name:	Circle K Store #2705705
Violation Date:	08-22-2017
Citation:	Un-Specified
Violation Description:	Business Plan Program - Operations/Maintenance - General Local Ordinance
Violation Notes:	Returned to compliance on 09/15/2020. 104A- Propane cage needs placard. Confirmed *DA
Violation Division:	Corona Fire Department
Violation Program:	HMRRP
Violation Source:	CERS

Site ID:	105588
Site Name:	Circle K Store #2705705
Violation Date:	01-22-2019
Citation:	23 CCR 16 2712(b)(1)(G) - California Code of Regulations, Title 23, Chapter 16, Section(s) 2712(b)(1)(G)
Violation Description:	Failure to comply with one or more of the following overfill prevention equipment requirements: Alert the transfer operator when the tank is 90 percent full by restricting the flow into the tank or triggering an audible and visual alarm; or Restrict delivery of flow to the tank at least 30 minutes before the tank overfills, provided the restriction occurs when the tank is filled to no more than 95 percent of capacity; and activate an audible alarm at least five minutes before the tank overfills; or Provide positive shut-off of flow to the tank when the tank is filled to no more than 95 percent of capacity; or Provide positive shut-off of flow to the tank so that none of the fittings located on the top of the tank are exposed to product due to overfilling. Install/retrofit overfill prevention equipment that does not use flow restrictors on vent piping to meet overfill prevention equipment requirements when the overfill prevention equipment is installed, repaired, or replaced on and after October 1,- 2018. For USTs installed before October 1, 2018, perform an inspection by October 13, 2018 and every 36 months thereafter. For USTs installed on and after October- 1,- 2018, perform an inspection at installation and every 36 months thereafter. Inspected within 30 days after a repair to the overfill prevention equipment. Inspected using an applicable manufacturer guidelines, industry codes, engineering standards, or a method approved by a professional engineer. Inspected by a certified UST service technician. Maintain

CIRCLE K STORES INC 2705705 (Continued) **S113130362**

	records of overfill prevention equipment inspection for 36 months.
Violation Notes:	Returned to compliance on 05/01/2019.
Violation Division:	Riverside County Department of Env Health
Violation Program:	UST
Violation Source:	CERS
Site ID:	105588
Site Name:	Circle K Store #2705705
Violation Date:	08-22-2017
Citation:	HSC 6.95 25508(a)(1) - California Health and Safety Code, Chapter 6.95, Section(s) 25508(a)(1)
Violation Description:	Failure to complete and electronically submit a site map with all required content.
Violation Notes:	Returned to compliance on 11/16/2017. CO2 tank is in incorrect location, it is outside by the waste drums.
Violation Division:	Corona Fire Department
Violation Program:	HMRRP
Violation Source:	CERS
Site ID:	105588
Site Name:	Circle K Store #2705705
Violation Date:	11-04-2020
Citation:	HSC 6.95 Multiple - California Health and Safety Code, Chapter 6.95, Section(s) Multiple
Violation Description:	Business Plan Program - Administration/Documentation - General
Violation Notes:	OBSERVATION: No current hazardous materials permit was on site. CORRECTIVE ACTION: Except as provided in Chapter 6.95 of HSC and this chapter, no person shall operate or maintain a business where hazardous materials, or a mixture containing hazardous materials, are handled in a quantity that is equal to or greater than an amount specified in Section 8.40.060 without a valid permit issued by the DEH. To clear violation send a copy of a current valid hazardous materials permit to john.brown@coronaca.gov within 30 days of this inspection report.
Violation Division:	Corona Fire Department
Violation Program:	HMRRP
Violation Source:	CERS
Site ID:	105588
Site Name:	Circle K Store #2705705
Violation Date:	08-22-2017
Citation:	Un-Specified
Violation Description:	Business Plan Program - Operations/Maintenance - General Local Ordinance
Violation Notes:	Returned to compliance on 12/06/2017. 100- Permit expired, send copy of current one to ab@ggcorp.net
Violation Division:	Corona Fire Department
Violation Program:	HMRRP
Violation Source:	CERS
Site ID:	105588
Site Name:	Circle K Store #2705705
Violation Date:	03-31-2015
Citation:	23 CCR 16 2712(b) - California Code of Regulations, Title 23, Chapter 16, Section(s) 2712(b)
Violation Description:	Failure to maintain leak detection alarm logs and/or maintain records of appropriate follow-up actions

CIRCLE K STORES INC 2705705 (Continued) **S113130362**

Violation Notes:	Returned to compliance on 03/20/2017.
Violation Division:	Riverside County Department of Env Health
Violation Program:	UST
Violation Source:	CERS
Site ID:	105588
Site Name:	Circle K Store #2705705
Violation Date:	03-20-2017
Citation:	23 CCR 16 2712 - California Code of Regulations, Title 23, Chapter 16, Section(s) 2712
Violation Description:	Failure to comply with any of the applicable requirements of the permit issued for the operation of the UST system.
Violation Notes:	Returned to compliance on 11/14/2017.
Violation Division:	Riverside County Department of Env Health
Violation Program:	UST
Violation Source:	CERS
Site ID:	105588
Site Name:	Circle K Store #2705705
Violation Date:	03-20-2017
Citation:	HSC 6.7 25284 - California Health and Safety Code, Chapter 6.7, Section(s) 25284
Violation Description:	Failure to obtain a valid permit to operate from the CUPA.
Violation Notes:	Returned to compliance on 09/21/2017.
Violation Division:	Riverside County Department of Env Health
Violation Program:	UST
Violation Source:	CERS
Site ID:	105588
Site Name:	Circle K Store #2705705
Violation Date:	08-22-2017
Citation:	HSC 6.95 25508(a)(1) - California Health and Safety Code, Chapter 6.95, Section(s) 25508(a)(1)
Violation Description:	Failure to complete and electronically submit hazardous material inventory information for all reportable hazardous materials on site at or above reportable quantities.
Violation Notes:	Returned to compliance on 11/16/2017. Change carbon dioxide state to liquid, report in cubic feet.
Violation Division:	Corona Fire Department
Violation Program:	HMRRP
Violation Source:	CERS
Site ID:	105588
Site Name:	Circle K Store #2705705
Violation Date:	03-05-2019
Citation:	23 CCR 16 2712(i) - California Code of Regulations, Title 23, Chapter 16, Section(s) 2712(i)
Violation Description:	Failure to have current UST Monitoring Plan available on site.
Violation Notes:	Returned to compliance on 04/30/2019.
Violation Division:	Riverside County Department of Env Health
Violation Program:	UST
Violation Source:	CERS
Site ID:	105588
Site Name:	Circle K Store #2705705
Violation Date:	04-12-2019
Citation:	23 CCR 16 2712(i) - California Code of Regulations, Title 23, Chapter

CIRCLE K STORES INC 2705705 (Continued) **S113130362**

16, Section(s) 2712(i)
Violation Description: Failure to have current UST Monitoring Plan available on site.
Violation Notes: Returned to compliance on 04/30/2019. OBSERVATION: No UST Monitoring Plan available on site during inspection. CORRECTIVE ACTION: Owner/operator shall maintain a current UST Monitoring Plan on site that has been accepted in CERS and make available for review.
Violation Division: Riverside County Department of Env Health
Violation Program: UST
Violation Source: CERS

Site ID: 105588
Site Name: Circle K Store #2705705
Violation Date: 03-05-2019
Citation: HSC 6.75 25299.30-25299.34 - California Health and Safety Code, Chapter 6.75, Section(s) 25299.30-25299.34
Violation Description: Failure to submit and maintain complete and current Certification of Financial Responsibility or other mechanism of financial assurance.
Violation Notes: Returned to compliance on 04/30/2019.
Violation Division: Riverside County Department of Env Health
Violation Program: UST
Violation Source: CERS

Site ID: 105588
Site Name: Circle K Store #2705705
Violation Date: 03-20-2017
Citation: 23 CCR 16 2712(i) - California Code of Regulations, Title 23, Chapter 16, Section(s) 2712(i)
Violation Description: Failure to retain a copy of the permit to operate at the facility.
Violation Notes: Returned to compliance on 09/21/2017.
Violation Division: Riverside County Department of Env Health
Violation Program: UST
Violation Source: CERS

Site ID: 105588
Site Name: Circle K Store #2705705
Violation Date: 03-31-2015
Citation: 22 CCR 12 66262.40(a) - California Code of Regulations, Title 22, Chapter 12, Section(s) 66262.40(a)
Violation Description: Failure to maintain uniform hazardous waste manifest, consolidated manifest, or bills of lading copies for three years.
Violation Notes: Returned to compliance on 03/20/2017.
Violation Division: Riverside County Department of Env Health
Violation Program: HW
Violation Source: CERS

Site ID: 105588
Site Name: Circle K Store #2705705
Violation Date: 04-12-2019
Citation: 23 CCR 16 2712(i), 2632(d)(2), 2634(e), 2641(h) - California Code of Regulations, Title 23, Chapter 16, Section(s) 2712(i), 2632(d)(2), 2634(e), 2641(h)
Violation Description: Failure to submit a current UST Response Plan available on site.
Violation Notes: Returned to compliance on 04/30/2019. OBSERVATION: No UST Response Plan available on site during inspection. CORRECTIVE ACTION: Owner/operator shall maintain a current UST Response Plan on site that has been accepted in CERS and make available for review.
Violation Division: Riverside County Department of Env Health

CIRCLE K STORES INC 2705705 (Continued) **S113130362**

Violation Program:	UST
Violation Source:	CERS
Site ID:	105588
Site Name:	Circle K Store #2705705
Violation Date:	04-12-2019
Citation:	HSC 6.75 25299.30-25299.34 - California Health and Safety Code, Chapter 6.75, Section(s) 25299.30-25299.34
Violation Description:	Failure to submit and maintain complete and current Certification of Financial Responsibility or other mechanism of financial assurance.
Violation Notes:	Returned to compliance on 04/30/2019. OBSERVATION: Current Certification of Financial Responsibility documents have not benn submitted to the CUPA. CORRECTIVE ACTION: Owner/operator shall submit a current and complete Certification of Financial Responsibility in CERS.
Violation Division:	Riverside County Department of Env Health
Violation Program:	UST
Violation Source:	CERS
Site ID:	105588
Site Name:	Circle K Store #2705705
Violation Date:	03-27-2014
Citation:	22 CCR 15 66265.32 - California Code of Regulations, Title 22, Chapter 15, Section(s) 66265.32
Violation Description:	Failure of the facility to maintain the following emergency equipment or equivalents: 1) An internal communications or alarm system capable of providing immediate emergency instruction (voice or signal) to facility personnel; 2) A device, such as a telephone (immediately available at the scene of Operations/ Maintenance) or a hand-held two-way radio, capable of summoning emergency assistance from local police departments, fire departments, or State or local emergency response teams; 3) Portable fire extinguishers, fire control equipment (including special extinguishing equipment, such as that using foam, inert gas, or dry chemicals), spill control equipment, and decontamination equipment; and 4) Water at adequate volume and pressure to supply water hose streams, or foam producing equipment, or automatic sprinklers, or water spray systems.
Violation Notes:	Returned to compliance on 03/27/2014.
Violation Division:	Riverside County Department of Env Health
Violation Program:	HW
Violation Source:	CERS
Site ID:	105588
Site Name:	Circle K Store #2705705
Violation Date:	03-20-2017
Citation:	23 CCR 16 2712(b) - California Code of Regulations, Title 23, Chapter 16, Section(s) 2712(b)
Violation Description:	Failure to maintain records of repairs, lining, and upgrades on site, or off site if approved by the CUPA, for the life of the UST.
Violation Notes:	Returned to compliance on 11/14/2017.
Violation Division:	Riverside County Department of Env Health
Violation Program:	UST
Violation Source:	CERS
Site ID:	105588
Site Name:	Circle K Store #2705705
Violation Date:	04-12-2019

CIRCLE K STORES INC 2705705 (Continued) **S113130362**

Citation:	23 CCR 16 2641(h) - California Code of Regulations, Title 23, Chapter 16, Section(s) 2641(h)
Violation Description:	Failure to have an approved UST Monitoring Plan.
Violation Notes:	Returned to compliance on 04/30/2019. OBSERVATION: Owner/operator submitted missing/inaccurate information for both tanks on CERS. Owner/operator shall correct the following items on the monitoring plan and resubmit on CERS: - Both tanks: Provide date UST system installed - Both tanks: indicate vapor recovery secondary containment material (fiberglass) - Both tanks: change riser pipe secondary containment from steel to fiberglass CORRECTIVE ACTION: Owner/operator shall make the following corrections to the UST Monitoring Plan(s) and submit in CERS.
Violation Division:	Riverside County Department of Env Health
Violation Program:	UST
Violation Source:	CERS
Site ID:	105588
Site Name:	Circle K Store #2705705
Violation Date:	03-20-2017
Citation:	HSC 6.7 25284.2 - California Health and Safety Code, Chapter 6.7, Section(s) 25284.2
Violation Description:	Failure to test the spill bucket annually.
Violation Notes:	Returned to compliance on 03/20/2017.
Violation Division:	Riverside County Department of Env Health
Violation Program:	UST
Violation Source:	CERS
Site ID:	105588
Site Name:	Circle K Store #2705705
Violation Date:	03-27-2014
Citation:	23 CCR 16 2636(f) - California Code of Regulations, Title 23, Chapter 16, Section(s) 2636(f)
Violation Description:	Failure to continuously monitor the interstitial space of the tank, piping and/or sumps sump such that the leak detection activates an audible/visual alarm when a leak is detected.
Violation Notes:	Returned to compliance on 03/27/2014.
Violation Division:	Riverside County Department of Env Health
Violation Program:	UST
Violation Source:	CERS
Site ID:	105588
Site Name:	Circle K Store #2705705
Violation Date:	11-04-2020
Citation:	HSC 6.95 25505(c) - California Health and Safety Code, Chapter 6.95, Section(s) 25505(c)
Violation Description:	Failure to have a business plan readily available to personnel of the business or the unified program facility with responsibilities for emergency response or training.
Violation Notes:	OBSERVATION: A copy of a complete hazardous materials business plan could not be produced for inspection on site. CORRECTIVE ACTION: A copy of the approved Business Plan shall be maintained on-site, clearly identified and easily accessible to employees and for inspection. To clear violation send a clear photo of the complete HMBP also showing its location on site ensuring it is complete and available to all employees to john.brown@coronaca.gov within 30 days of this inspection report.
Violation Division:	Corona Fire Department

CIRCLE K STORES INC 2705705 (Continued) **S113130362**

Violation Program:	HMRRP
Violation Source:	CERS
Site ID:	105588
Site Name:	Circle K Store #2705705
Violation Date:	03-05-2019
Citation:	23 CCR 16 2712(i), 2632(d)(2), 2634(e), 2641(h) - California Code of Regulations, Title 23, Chapter 16, Section(s) 2712(i), 2632(d)(2), 2634(e), 2641(h)
Violation Description:	Failure to submit a current UST Response Plan available on site.
Violation Notes:	Returned to compliance on 04/30/2019.
Violation Division:	Riverside County Department of Env Health
Violation Program:	UST
Violation Source:	CERS
Site ID:	105588
Site Name:	Circle K Store #2705705
Violation Date:	03-20-2017
Citation:	HSC 6.7 25293 - California Health and Safety Code, Chapter 6.7, Section(s) 25293
Violation Description:	Failure to maintain UST records of monitoring, testing, repairing, and closure in sufficient detail to enable the CUPA to determine whether the UST systems are in compliance.
Violation Notes:	Returned to compliance on 11/14/2017.
Violation Division:	Riverside County Department of Env Health
Violation Program:	UST
Violation Source:	CERS
Site ID:	105588
Site Name:	Circle K Store #2705705
Violation Date:	11-04-2020
Citation:	HSC 6.95 25505(a)(4) - California Health and Safety Code, Chapter 6.95, Section(s) 25505(a)(4)
Violation Description:	Failure to provide initial and annual training to all employees in safety procedures in the event of a release or threatened release of a hazardous material or failure to document and maintain training records for a minimum of three years.
Violation Notes:	OBSERVATION: When employee were asked about the hazardous materials business plan and its components they were unfamiliar, when asked for training records regarding the HMBP and its components none could be produced for inspection. CORRECTIVE ACTION: Employee training. Initial employee training as required by Chapter 6.95 of HSC shall be conducted prior to handling hazardous materials regulated by this Ordinance. Documentation shall be maintained available for inspection on site for no less than 3 years. To clear violation send documentation of training in regards to the HBP and its components to john.brown@coronaca.gov within 30 days of this inspection report.
Violation Division:	Corona Fire Department
Violation Program:	HMRRP
Violation Source:	CERS
Site ID:	105588
Site Name:	Circle K Store #2705705
Violation Date:	03-05-2019
Citation:	23 CCR 16 2641(h) - California Code of Regulations, Title 23, Chapter 16, Section(s) 2641(h)
Violation Description:	Failure to have an approved UST Monitoring Plan.

CIRCLE K STORES INC 2705705 (Continued) **S113130362**

Violation Notes: Returned to compliance on 04/30/2019.
Violation Division: Riverside County Department of Env Health
Violation Program: UST
Violation Source: CERS

Evaluation:
Eval General Type: Other/Unknown
Eval Date: 01-22-2019
Violations Found: No
Eval Type: Other, not routine, done by local agency
Eval Notes: Not reported
Eval Division: Riverside County Department of Env Health
Eval Program: UST
Eval Source: CERS

Eval General Type: Compliance Evaluation Inspection
Eval Date: 03-31-2015
Violations Found: Yes
Eval Type: Routine done by local agency
Eval Notes: Not reported
Eval Division: Riverside County Department of Env Health
Eval Program: UST
Eval Source: CERS

Eval General Type: Other/Unknown
Eval Date: 04-12-2019
Violations Found: Yes
Eval Type: Other, not routine, done by local agency
Eval Notes: - The purpose of this visit is to conduct a follow up inspection of the violations noted on 03/05/2019 inspection report. All violations are outstanding. An additional 30 day extension was granted. Owner/operator shall correct the violations within 30 days or further enforcement action may occur.
Eval Division: Riverside County Department of Env Health
Eval Program: UST
Eval Source: CERS

Eval General Type: Compliance Evaluation Inspection
Eval Date: 08-22-2017
Violations Found: Yes
Eval Type: Routine done by local agency
Eval Notes: Not reported
Eval Division: Corona Fire Department
Eval Program: HMRRP
Eval Source: CERS

Eval General Type: Compliance Evaluation Inspection
Eval Date: 03-05-2019
Violations Found: Yes
Eval Type: Routine done by local agency
Eval Notes: Not reported
Eval Division: Riverside County Department of Env Health
Eval Program: UST
Eval Source: CERS

Eval General Type: Compliance Evaluation Inspection
Eval Date: 03-28-2016

CIRCLE K STORES INC 2705705 (Continued) **S113130362**

Violations Found:	No
Eval Type:	Routine done by local agency
Eval Notes:	Not reported
Eval Division:	Riverside County Department of Env Health
Eval Program:	UST
Eval Source:	CERS
Eval General Type:	Compliance Evaluation Inspection
Eval Date:	03-31-2015
Violations Found:	Yes
Eval Type:	Routine done by local agency
Eval Notes:	Not reported
Eval Division:	Riverside County Department of Env Health
Eval Program:	HW
Eval Source:	CERS
Eval General Type:	Other/Unknown
Eval Date:	04-30-2019
Violations Found:	No
Eval Type:	Other, not routine, done by local agency
Eval Notes:	- The purpose of this visit is to conduct a follow up inspection of the violations noted on 04/12/2019 and 03/05/2019 inspection report. During the inspection, all violations were observed to be corrected.
Eval Division:	Riverside County Department of Env Health
Eval Program:	UST
Eval Source:	CERS
Eval General Type:	Other/Unknown
Eval Date:	09-22-2017
Violations Found:	No
Eval Type:	Other, not routine, done by local agency
Eval Notes:	Not reported
Eval Division:	Corona Fire Department
Eval Program:	HMRRP
Eval Source:	CERS
Eval General Type:	Compliance Evaluation Inspection
Eval Date:	03-03-2020
Violations Found:	No
Eval Type:	Routine done by local agency
Eval Notes:	Not reported
Eval Division:	Riverside County Department of Env Health
Eval Program:	UST
Eval Source:	CERS
Eval General Type:	Compliance Evaluation Inspection
Eval Date:	03-20-2017
Violations Found:	Yes
Eval Type:	Routine done by local agency
Eval Notes:	Not reported
Eval Division:	Riverside County Department of Env Health
Eval Program:	UST
Eval Source:	CERS
Eval General Type:	Compliance Evaluation Inspection
Eval Date:	03-27-2014
Violations Found:	Yes

CIRCLE K STORES INC 2705705 (Continued) **S113130362**

Eval Type:	Routine done by local agency
Eval Notes:	Not reported
Eval Division:	Riverside County Department of Env Health
Eval Program:	UST
Eval Source:	CERS
Eval General Type:	Compliance Evaluation Inspection
Eval Date:	06-27-2018
Violations Found:	No
Eval Type:	Routine done by local agency
Eval Notes:	- Template for Emergency Contact Information was left on site - Copy of the Emergency Response Plan was left on site
Eval Division:	Riverside County Department of Env Health
Eval Program:	HW
Eval Source:	CERS
Eval General Type:	Compliance Evaluation Inspection
Eval Date:	11-05-2020
Violations Found:	Yes
Eval Type:	Routine done by local agency
Eval Notes:	Not reported
Eval Division:	Corona Fire Department
Eval Program:	HMRRP
Eval Source:	CERS
Eval General Type:	Other/Unknown
Eval Date:	11-14-2017
Violations Found:	No
Eval Type:	Other, not routine, done by local agency
Eval Notes:	Not reported
Eval Division:	Riverside County Department of Env Health
Eval Program:	UST
Eval Source:	CERS
Eval General Type:	Other/Unknown
Eval Date:	01-22-2019
Violations Found:	Yes
Eval Type:	Other, not routine, done by local agency
Eval Notes:	Not reported
Eval Division:	Riverside County Department of Env Health
Eval Program:	UST
Eval Source:	CERS
Eval General Type:	Other/Unknown
Eval Date:	02-08-2019
Violations Found:	No
Eval Type:	Other, not routine, done by local agency
Eval Notes:	deliver overfill prevention supplemental report
Eval Division:	Riverside County Department of Env Health
Eval Program:	UST
Eval Source:	CERS
Eval General Type:	Compliance Evaluation Inspection
Eval Date:	03-03-2020
Violations Found:	No
Eval Type:	Routine done by local agency
Eval Notes:	Not reported

CIRCLE K STORES INC 2705705 (Continued) **S113130362**

Eval Division: Riverside County Department of Env Health
Eval Program: HW
Eval Source: CERS

Eval General Type: Compliance Evaluation Inspection
Eval Date: 03-15-2018
Violations Found: No
Eval Type: Routine done by local agency
Eval Notes: Not reported
Eval Division: Riverside County Department of Env Health
Eval Program: UST
Eval Source: CERS

Eval General Type: Compliance Evaluation Inspection
Eval Date: 03-27-2014
Violations Found: Yes
Eval Type: Routine done by local agency
Eval Notes: Not reported
Eval Division: Riverside County Department of Env Health
Eval Program: HW
Eval Source: CERS

Eval General Type: Compliance Evaluation Inspection
Eval Date: 06-17-2021
Violations Found: No
Eval Type: Routine done by local agency
Eval Notes: Performed followup paperwork inspection for the annual UST monitoring system certification conducted by IDECO on 3/18/21. According to the results from IDECO, all system components passed testing. No violations observed.
Eval Division: Riverside County Department of Env Health
Eval Program: UST
Eval Source: CERS

Eval General Type: Compliance Evaluation Inspection
Eval Date: 08-01-2014
Violations Found: No
Eval Type: Routine done by local agency
Eval Notes: Not reported
Eval Division: Corona Fire Department
Eval Program: HMRRP
Eval Source: CERS

Eval General Type: Other/Unknown
Eval Date: 12-21-2017
Violations Found: No
Eval Type: Other, not routine, done by local agency
Eval Notes: Not reported
Eval Division: Corona Fire Department
Eval Program: HMRRP
Eval Source: CERS

Enforcement Action:
Site ID: 105588
Site Name: Circle K Store #2705705
Site Address: 304 S MAIN ST
Site City: CORONA

CIRCLE K STORES INC 2705705 (Continued) **S113130362**

Site Zip: 92882
Enf Action Date: 03-27-2014
Enf Action Type: Notice of Violation (Unified Program)
Enf Action Description: Notice of Violation Issued by the Inspector at the Time of Inspection
Enf Action Notes: Not reported
Enf Action Division: Riverside County Department of Env Health
Enf Action Program: HW
Enf Action Source: CERS

Site ID: 105588
Site Name: Circle K Store #2705705
Site Address: 304 S MAIN ST
Site City: CORONA
Site Zip: 92882
Enf Action Date: 03-27-2014
Enf Action Type: Notice of Violation (Unified Program)
Enf Action Description: Notice of Violation Issued by the Inspector at the Time of Inspection
Enf Action Notes: Not reported
Enf Action Division: Riverside County Department of Env Health
Enf Action Program: UST
Enf Action Source: CERS

Site ID: 105588
Site Name: Circle K Store #2705705
Site Address: 304 S MAIN ST
Site City: CORONA
Site Zip: 92882
Enf Action Date: 03-31-2015
Enf Action Type: Notice of Violation (Unified Program)
Enf Action Description: Notice of Violation Issued by the Inspector at the Time of Inspection
Enf Action Notes: Not reported
Enf Action Division: Riverside County Department of Env Health
Enf Action Program: HW
Enf Action Source: CERS

Site ID: 105588
Site Name: Circle K Store #2705705
Site Address: 304 S MAIN ST
Site City: CORONA
Site Zip: 92882
Enf Action Date: 03-31-2015
Enf Action Type: Notice of Violation (Unified Program)
Enf Action Description: Notice of Violation Issued by the Inspector at the Time of Inspection
Enf Action Notes: Not reported
Enf Action Division: Riverside County Department of Env Health
Enf Action Program: UST
Enf Action Source: CERS

Coordinates:
Site ID: 105588
Facility Name: Circle K Store #2705705
Env Int Type Code: HWG
Program ID: 10176151
Coord Name: Not reported
Ref Point Type Desc: Center of a facility or station.
Latitude: 33.878240
Longitude: -117.566350

CIRCLE K STORES INC 2705705 (Continued) **S113130362**

Affiliation:

Affiliation Type Desc:	Legal Owner
Entity Name:	Circle K Stores Inc.
Entity Title:	Not reported
Affiliation Address:	P.O. Box 52085, Attn: Environmental
Affiliation City:	Phoenix
Affiliation State:	AZ
Affiliation Country:	United States
Affiliation Zip:	85072
Affiliation Phone:	(980) 875-1745

Affiliation Type Desc:	UST Tank Owner
Entity Name:	Circle K Stores Inc.
Entity Title:	Not reported
Affiliation Address:	P.O. Box 52085, Attn: Environmental
Affiliation City:	Phoenix
Affiliation State:	AZ
Affiliation Country:	United States
Affiliation Zip:	85072
Affiliation Phone:	(980) 875-1745

Affiliation Type Desc:	Environmental Contact
Entity Name:	Yolanda Jones
Entity Title:	Not reported
Affiliation Address:	P.O. Box 52085, Attn: Environmental
Affiliation City:	Phoenix
Affiliation State:	AZ
Affiliation Country:	Not reported
Affiliation Zip:	85072
Affiliation Phone:	Not reported

Affiliation Type Desc:	Operator
Entity Name:	Circle K Stores Inc.
Entity Title:	Not reported
Affiliation Address:	Not reported
Affiliation City:	Not reported
Affiliation State:	Not reported
Affiliation Country:	Not reported
Affiliation Zip:	Not reported
Affiliation Phone:	(980) 875-1745

Affiliation Type Desc:	Parent Corporation
Entity Name:	Circle K Stores Inc.
Entity Title:	Not reported
Affiliation Address:	Not reported
Affiliation City:	Not reported
Affiliation State:	Not reported
Affiliation Country:	Not reported
Affiliation Zip:	Not reported
Affiliation Phone:	Not reported

Affiliation Type Desc:	UST Property Owner Name
Entity Name:	Circle K Stores Inc.
Entity Title:	Not reported
Affiliation Address:	P.O. Box 52085, Attn: Environmental
Affiliation City:	Phoenix
Affiliation State:	AZ

CIRCLE K STORES INC 2705705 (Continued) **S113130362**

Affiliation Country:	United States
Affiliation Zip:	85072
Affiliation Phone:	(980) 875-1745
Affiliation Type Desc:	UST Tank Operator
Entity Name:	Circle K Stores Inc.
Entity Title:	Not reported
Affiliation Address:	P.O. Box 52085, Attn: Environmental
Affiliation City:	Phoenix
Affiliation State:	AZ
Affiliation Country:	United States
Affiliation Zip:	85072
Affiliation Phone:	(980) 875-1745
Affiliation Type Desc:	CUPA District
Entity Name:	Riverside Cnty Env Health
Entity Title:	Not reported
Affiliation Address:	4065 County Circle Drive, Room 104
Affiliation City:	Riverside
Affiliation State:	CA
Affiliation Country:	Not reported
Affiliation Zip:	92503
Affiliation Phone:	(951) 358-5055
Affiliation Type Desc:	UST Permit Applicant
Entity Name:	Robert Velasco
Entity Title:	Agent For Circle K
Affiliation Address:	Not reported
Affiliation City:	Not reported
Affiliation State:	Not reported
Affiliation Country:	Not reported
Affiliation Zip:	Not reported
Affiliation Phone:	(661) 250-9300
Affiliation Type Desc:	Document Preparer
Entity Name:	Robert Velasco
Entity Title:	Not reported
Affiliation Address:	Not reported
Affiliation City:	Not reported
Affiliation State:	Not reported
Affiliation Country:	Not reported
Affiliation Zip:	Not reported
Affiliation Phone:	Not reported
Affiliation Type Desc:	Facility Mailing Address
Entity Name:	Mailing Address
Entity Title:	Not reported
Affiliation Address:	P.O. Box 52085, Attn: Environmental
Affiliation City:	Phoenix
Affiliation State:	AZ
Affiliation Country:	Not reported
Affiliation Zip:	85072
Affiliation Phone:	Not reported
Affiliation Type Desc:	Identification Signer
Entity Name:	Robert Velasco
Entity Title:	Agent For Circle K

CIRCLE K STORES INC 2705705 (Continued) **S113130362**

Affiliation Address:	Not reported
Affiliation City:	Not reported
Affiliation State:	Not reported
Affiliation Country:	Not reported
Affiliation Zip:	Not reported
Affiliation Phone:	Not reported
Affiliation Type Desc:	Property Owner
Entity Name:	Circle K Stores Inc.
Entity Title:	Not reported
Affiliation Address:	P.O. Box 52085, Attn: Environmental
Affiliation City:	Phoenix
Affiliation State:	AZ
Affiliation Country:	United States
Affiliation Zip:	85072
Affiliation Phone:	(980) 875-1745

HWTS:

Name:	CIRCLE K STORES INC 2705705
Address:	304 S MAIN ST
Address 2:	Not reported
City,State,Zip:	CORONA, CA 91720
EPA ID:	CAL000278572
Inactive Date:	Not reported
Create Date:	01/23/2004
Last Act Date:	08/10/2020
Mailing Name:	Not reported
Mailing Address:	PO BOX 52085
Mailing Address 2:	Not reported
Mailing City,State,Zip:	PHOENIX, AZ 850720000
Owner Name:	SARAH LONGWELL
Owner Address:	PO BOX 52085
Owner Address 2:	Not reported
Owner City,State,Zip:	PHOENIX, AZ 850720000
Contact Name:	YOLANDA JONES
Contact Address:	PO BOX 52085
Contact Address 2:	Not reported
City,State,Zip:	PHOENIX, AZ 85072

NAICS:

EPA ID:	CAL000278572
Create Date:	2004-01-23 13:40:01.073
NAICS Code:	4471
NAICS Description:	Gasoline Stations
Issued EPA ID Date:	2004-01-23 13:40:01.07300
Inactive Date:	Not reported
Facility Name:	CIRCLE K STORES INC 2705705
Facility Address:	304 S MAIN ST
Facility Address 2:	Not reported
Facility City:	CORONA
Facility County:	Not reported
Facility State:	CA
Facility Zip:	91720

A10
NE
< 1/8
0.058 mi.
304 ft.

STATION # 6216
304 S MAIN ST
CORONA, CA 91720

Site 9 of 13 in cluster A

HIST UST **U001569170**
HAZNET **N/A**
HWTS

Relative:
Lower

Actual:
645 ft.

HIST UST:

Name:	STATION # 6216
Address:	304 S MAIN ST
City,State,Zip:	CORONA, CA 91720
File Number:	Not reported
URL:	Not reported
Region:	STATE
Facility ID:	00000043783
Facility Type:	Gas Station
Other Type:	Not reported
Contact Name:	THOMAS C O'NEAL
Telephone:	7143542466
Owner Name:	UNION OIL COMPANY OF CALIFORNI
Owner Address:	1450 FRAZEE ROAD
Owner City,St,Zip:	SAN DIEGO, CA 92108
Total Tanks:	0001
Tank Num:	001
Container Num:	6216-00
Year Installed:	1969
Tank Capacity:	00000000
Tank Used for:	WASTE
Type of Fuel:	Not reported
Container Construction Thickness:	6
Leak Detection:	Visual

HAZNET:

Name:	PACIFIC TANK LINES
Address:	304 S. MAIN ST.
Address 2:	Not reported
City,State,Zip:	CORONA, CA 92882
Contact:	RIC PETERSON
Telephone:	9518300127
Mailing Name:	Not reported
Mailing Address:	4344 LATHAM ST STE 230
Year:	2013
Gepaid:	CAC002754712
TSD EPA ID:	CAD982444481
CA Waste Code:	352 - Other organic solids
Disposal Method:	H141 - Storage, Bulking, And/Or Transfer Off Site--No Treatment/Reovery (H010-H129) Or (H131-H135)
Tons:	0.025
Year:	2013
Gepaid:	CAC002754712
TSD EPA ID:	CAD982444481
CA Waste Code:	331 - Off-specification, aged or surplus organics
Disposal Method:	H141 - Storage, Bulking, And/Or Transfer Off Site--No Treatment/Reovery (H010-H129) Or (H131-H135)
Tons:	0.33

STATION # 6216 (Continued) **U001569170**

Additional Info:

Year:	2013
Gen EPA ID:	CAC002754712
Shipment Date:	20131215
Creation Date:	1/29/2014 22:15:13
Receipt Date:	20131218
Manifest ID:	011732618JJK
Trans EPA ID:	CAR000172460
Trans Name:	ENVIRONMENTAL LOGISTICS INC
Trans 2 EPA ID:	Not reported
Trans 2 Name:	Not reported
TSDF EPA ID:	CAD982444481
Trans Name:	FILTER RECYCLING SERVICES INC
TSDF Alt EPA ID:	Not reported
TSDF Alt Name:	Not reported
Waste Code Description:	352 - Other organic solids
RCRA Code:	Not reported
Meth Code:	H141 - Storage, Bulking, And/Or Transfer Off Site--No Treatment/Reovery (H010-H129) Or (H131-H135)
Quantity Tons:	0.025
Waste Quantity:	50
Quantity Unit:	P
Additional Code 1:	Not reported
Additional Code 2:	Not reported
Additional Code 3:	Not reported
Additional Code 4:	Not reported
Additional Code 5:	Not reported
Shipment Date:	20131215
Creation Date:	1/29/2014 22:15:13
Receipt Date:	20131218
Manifest ID:	011732610JJK
Trans EPA ID:	CAR000172460
Trans Name:	ENVIRONMENTAL LOGISTICS INC
Trans 2 EPA ID:	Not reported
Trans 2 Name:	Not reported
TSDF EPA ID:	CAD982444481
Trans Name:	FILTER RECYCLING SERVICES INC
TSDF Alt EPA ID:	Not reported
TSDF Alt Name:	Not reported
Waste Code Description:	331 - Off-specification, aged, or surplus organics
RCRA Code:	Not reported
Meth Code:	H141 - Storage, Bulking, And/Or Transfer Off Site--No Treatment/Reovery (H010-H129) Or (H131-H135)
Quantity Tons:	0.33
Waste Quantity:	100
Quantity Unit:	G
Additional Code 1:	Not reported
Additional Code 2:	Not reported
Additional Code 3:	Not reported
Additional Code 4:	Not reported
Additional Code 5:	Not reported

HWTS:

Name:	PACIFIC TANK LINES

STATION # 6216 (Continued) **U001569170**

Address:	304 S. MAIN ST.
Address 2:	Not reported
City,State,Zip:	CORONA, CA 92882
EPA ID:	CAC002754712
Inactive Date:	03/16/2014
Create Date:	12/15/2013
Last Act Date:	03/17/2014
Mailing Name:	Not reported
Mailing Address:	4344 LATHAM ST STE 230
Mailing Address 2:	Not reported
Mailing City,State,Zip:	RIVERSIDE, CA 925011773
Owner Name:	PACIFIC TANK LINE
Owner Address:	4344 LATHAM ST STE 230
Owner Address 2:	Not reported
Owner City,State,Zip:	RIVERSIDE, CA 925011773
Contact Name:	RIC PETERSON
Contact Address:	304 S. MAIN ST.
Contact Address 2:	Not reported
City,State,Zip:	CORONA, CA 92882

A11 **UNOCAL #6216** **LUST** **S101589921**
NE **304 MAIN ST** **SWEEPS UST** **N/A**
< 1/8 **CORONA, CA 91720** **CA FID UST**
0.058 mi. **HIST CORTESE**
304 ft. **Site 10 of 13 in cluster A**

Relative: **Lower**
Actual: **645 ft.**

LUST REG 8:

Name:	UNOCAL #6216
Address:	304 MAIN ST
City:	CORONA
Region:	8
County:	Riverside
Regional Board:	Santa Ana Region
Facility Status:	Case Closed
Case Number:	083302639T
Local Case Num:	95095
Case Type:	Soil only
Substance:	Gasoline
Qty Leaked:	Not reported
Abate Method:	Excavate and Dispose - remove contaminated soil and dispose in approved site
Cross Street:	THIRD
Enf Type:	Not reported
Funding:	Not reported
How Discovered:	Tank Closure
How Stopped:	Not reported
Leak Cause:	UNK
Leak Source:	UNK
Global ID:	T0606500419
How Stopped Date:	12/21/1994
Enter Date:	3/15/1995
Date Confirmation of Leak Began:	Not reported
Date Preliminary Assessment Began:	10/20/1995
Discover Date:	12/21/1994
Enforcement Date:	Not reported
Close Date:	12/20/1995
Date Prelim Assessment Workplan Submitted:	5/3/1995
Date Pollution Characterization Began:	Not reported

UNOCAL #6216 (Continued) **S101589921**

Date Remediation Plan Submitted:	Not reported
Date Remedial Action Underway:	Not reported
Date Post Remedial Action Monitoring:	Not reported
Enter Date:	3/15/1995
GW Qualifies:	Not reported
Soil Qualifies:	Not reported
Operator:	Not reported
Facility Contact:	Not reported
Interim:	Not reported
Oversite Program:	LUST
Latitude:	33.8784417
Longitude:	-117.5662109
MTBE Date:	Not reported
Max MTBE GW:	Not reported
MTBE Concentration:	0
Max MTBE Soil:	Not reported
MTBE Fuel:	1
MTBE Tested:	Site NOT Tested for MTBE.Includes Unknown and Not Analyzed.
MTBE Class:	*
Staff:	NOM
Staff Initials:	UNK
Lead Agency:	Local Agency
Local Agency:	33000L
Hydr Basin #:	UPPER SANTA ANA VALL
Beneficial:	Not reported
Priority:	Not reported
Cleanup Fund Id:	Not reported
Work Suspended:	Not reported

Summary: 5/3/95: BORINGS PROPOSED. REMEDIAL EXCAVATION REPORT DATED 10/20/95

SWEEPS UST:

Name:	UNOCAL #6216
Address:	304 S MAIN ST
City:	CORONA
Status:	Active
Comp Number:	13579
Number:	1
Board Of Equalization:	44-001057
Referral Date:	11-19-92
Action Date:	11-19-92
Created Date:	06-14-89
Owner Tank Id:	6216-34
SWRCB Tank Id:	33-000-013579-000001
Tank Status:	A
Capacity:	550
Active Date:	11-19-92
Tank Use:	OIL
STG:	W
Content:	WASTE OIL
Number Of Tanks:	3

Name:	UNOCAL #6216
Address:	304 S MAIN ST
City:	CORONA
Status:	Active
Comp Number:	13579
Number:	1

UNOCAL #6216 (Continued) **S101589921**

Board Of Equalization: 44-001057
Referral Date: 11-19-92
Action Date: 11-19-92
Created Date: 06-14-89
Owner Tank Id: 6216-22
SWRCB Tank Id: 33-000-013579-000002
Tank Status: A
Capacity: 10000
Active Date: 11-19-92
Tank Use: M.V. FUEL
STG: P
Content: REG UNLEADED
Number Of Tanks: Not reported

Name: UNOCAL #6216
Address: 304 S MAIN ST
City: CORONA
Status: Active
Comp Number: 13579
Number: 1
Board Of Equalization: 44-001057
Referral Date: 11-19-92
Action Date: 11-19-92
Created Date: 06-14-89
Owner Tank Id: 6216-22
SWRCB Tank Id: 33-000-013579-000003
Tank Status: A
Capacity: 10000
Active Date: 11-19-92
Tank Use: M.V. FUEL
STG: P
Content: REG UNLEADED
Number Of Tanks: Not reported

CA FID UST:
Facility ID: 33000995
Regulated By: UTNKA
Regulated ID: Not reported
Cortese Code: Not reported
SIC Code: Not reported
Facility Phone: 7143542466
Mail To: Not reported
Mailing Address: P O BOX 7600
Mailing Address 2: Not reported
Mailing City,St,Zip: CORONA 91720
Contact: Not reported
Contact Phone: Not reported
DUNs Number: Not reported
NPDES Number: Not reported
EPA ID: Not reported
Comments: Not reported
Status: Active

HIST CORTESE:
edr_fname: UNOCAL #6216
edr_fadd1: 304 MAIN

UNOCAL #6216 (Continued) **S101589921**

City,State,Zip: CORONA, CA
Region: CORTESE
Facility County Code: 33
Reg By: LTNKA
Reg Id: 083302639T

A12 **KIRKPATRICK VIRGIL P & GLADYS** **EDR Hist Auto** **1020159888**
NE **304 S MAIN** **N/A**
< 1/8 **CORONA, CA 91720**
0.058 mi.
304 ft. **Site 11 of 13 in cluster A**

Relative: EDR Hist Auto
Lower

Actual:
645 ft.

Year:	Name:	Type:
1971	KIRKPATRICK VIRGIL P & GLADYS	Gasoline Service Stations
1972	KIRKPATRICK VIRGIL P & GLADYS	Gasoline Service Stations
1977	O NEALS TOM 76	Gasoline Service Stations
1978	O NEALS TOM 76	Gasoline Service Stations
1979	O NEALS TOM 76	Gasoline Service Stations
1980	O NEALS TOM 76	Gasoline Service Stations
1982	O NEALS TOM 76	Gasoline Service Stations
1983	O NEALS TOM 76	Gasoline Service Stations
1985	O NEALS TOM 76	Gasoline Service Stations
1986	O NEALS TOM 76	Gasoline Service Stations
1987	O NEALS TOM 76	Gasoline Service Stations
1988	O NEALS TOM 76	Gasoline Service Stations
1989	ONEALS TOM 76	Gasoline Service Stations
1989	ONEAL SERVICE CENTER	Automotive Repair Shops, NEC, NEC
1990	ONEAL SERVICE CENTER	Automotive Repair Shops, NEC, NEC
1990	ONEALS TOM 76	Gasoline Service Stations
1991	ONEALS TOM 76	Gasoline Service Stations
1991	ONEAL SERVICE CENTER	Automotive Repair Shops, NEC, NEC
1992	ONEALS TOM 76	Gasoline Service Stations
1993	ONEALS TOM 76	Gasoline Service Stations
1995	KY ENTERPRISES INC	Gasoline Service Stations
1996	KY ENTERPRISES INC	Gasoline Service Stations
1997	KY ENTERPRISES INC	Gasoline Service Stations
1998	KY ENTERPRISES INC	Gasoline Service Stations
1999	KY ENTERPRISES INC	Gasoline Service Stations
2000	KY ENTERPRISES INC	Gasoline Service Stations
2001	KY ENTERPRISES INC	Gasoline Service Stations
2002	KY ENTERPRISES INC	Gasoline Service Stations
2003	KY ENTERPRISES INC	Gasoline Service Stations
2004	KY ENTERPRISES INC	Gasoline Service Stations

A13 **UNION OIL SERVICE STATION #621** **LUST** **U001569185**
NE **304 S MAIN ST** **HIST UST** **N/A**
< 1/8 **CORONA, CA 91720**
0.058 mi.
304 ft. **Site 12 of 13 in cluster A**

Relative: RIVERSIDE CO. LUST:
Lower
Name: UNOCAL #6216
Actual: Address: 304 S MAIN ST
645 ft. City,State,Zip: CORONA, CA

UNION OIL SERVICE STATION #621 (Continued) **U001569185**

Region:	RIVERSIDE
Facility ID:	95095
Employee:	Malloy
Site Closed:	Yes
Case Type:	Soil only
Facility Status:	closed/action completed
Casetype Decode:	Soil only is impacted
Fstatus Decode:	Closed/Action completed

HIST UST:

Name:	UNION OIL SERVICE STATION #621
Address:	304 S MAIN ST
City,State,Zip:	CORONA, CA 91720
File Number:	Not reported
URL:	Not reported
Region:	STATE
Facility ID:	00000013579
Facility Type:	Gas Station
Other Type:	Not reported
Contact Name:	THOMAS O'NEAL
Telephone:	7143542466
Owner Name:	UNION OIL COMPANY OF CALIFORNI
Owner Address:	123 CAMINO DE LA REINA
Owner City,St,Zip:	SAN DIEGO, CA 92108
Total Tanks:	0003
Tank Num:	001
Container Num:	6216-34
Year Installed:	1969
Tank Capacity:	00000550
Tank Used for:	WASTE
Type of Fuel:	WASTE OIL
Container Construction Thickness:	Not reported
Leak Detection:	None
Tank Num:	002
Container Num:	6216-22
Year Installed:	1969
Tank Capacity:	00010000
Tank Used for:	PRODUCT
Type of Fuel:	PREMIUM
Container Construction Thickness:	Not reported
Leak Detection:	Stock Inventor, 10
Tank Num:	003
Container Num:	6216-11
Year Installed:	1969
Tank Capacity:	00010000
Tank Used for:	PRODUCT
Type of Fuel:	UNLEADED
Container Construction Thickness:	Not reported
Leak Detection:	Stock Inventor, 10

A14
NE
< 1/8
0.058 mi.
304 ft.

CIRCLE K STORES INC 2705705
304 S MAIN ST
CORONA, CA 91720

Site 13 of 13 in cluster A

RCRA NonGen / NLR | **1024808193** | **CAL000278572**

Relative:
Lower

Actual:
645 ft.

RCRA NonGen / NLR:

Date Form Received by Agency:	20040123
Handler Name:	CIRCLE K STORES INC 2705705
Handler Address:	304 S MAIN ST
Handler City,State,Zip:	CORONA, CA 91720
EPA ID:	CAL000278572
Contact Name:	KRISTI HODGE
Contact Address:	255 E. RINCON ST. SUITE 100
Contact City,State,Zip:	CORONA, CA 92879
Contact Telephone:	951-270-5153
Contact Fax:	951-270-5116
Contact Email:	KHODGE@CIRCLEK.COM
Contact Title:	Not reported
EPA Region:	09
Land Type:	Not reported
Federal Waste Generator Description:	Not a generator, verified
Non-Notifier:	Not reported
Biennial Report Cycle:	Not reported
Accessibility:	Not reported
Active Site Indicator:	Handler Activities
State District Owner:	Not reported
State District:	Not reported
Mailing Address:	255 E RINCON ST STE 100
Mailing City,State,Zip:	CORONA, CA 92879-0000
Owner Name:	CIRCLE K STORES INC
Owner Type:	Other
Operator Name:	KRISTI HODGE
Operator Type:	Other
Short-Term Generator Activity:	No
Importer Activity:	No
Mixed Waste Generator:	No
Transporter Activity:	No
Transfer Facility Activity:	No
Recycler Activity with Storage:	No
Small Quantity On-Site Burner Exemption:	No
Smelting Melting and Refining Furnace Exemption:	No
Underground Injection Control:	No
Off-Site Waste Receipt:	No
Universal Waste Indicator:	Yes
Universal Waste Destination Facility:	Yes
Federal Universal Waste:	No
Active Site Fed-Reg Treatment Storage and Disposal Facility:	Not reported
Active Site Converter Treatment storage and Disposal Facility:	Not reported
Active Site State-Reg Treatment Storage and Disposal Facility:	Not reported
Active Site State-Reg Handler:	---
Federal Facility Indicator:	Not reported
Hazardous Secondary Material Indicator:	N
Sub-Part K Indicator:	Not reported
Commercial TSD Indicator:	No
Treatment Storage and Disposal Type:	Not reported
2018 GPRA Permit Baseline:	Not on the Baseline
2018 GPRA Renewals Baseline:	Not on the Baseline
Permit Renewals Workload Universe:	Not reported

CIRCLE K STORES INC 2705705 (Continued) **1024808193**

Permit Workload Universe:	Not reported
Permit Progress Universe:	Not reported
Post-Closure Workload Universe:	Not reported
Closure Workload Universe:	Not reported
202 GPRA Corrective Action Baseline:	No
Corrective Action Workload Universe:	No
Subject to Corrective Action Universe:	No
Non-TSDFs Where RCRA CA has Been Imposed Universe:	No
TSDFs Potentially Subject to CA Under 3004 (u)/(v) Universe:	No
TSDFs Only Subject to CA under Discretionary Auth Universe:	No
Corrective Action Priority Ranking:	No NCAPS ranking
Environmental Control Indicator:	No
Institutional Control Indicator:	No
Human Exposure Controls Indicator:	N/A
Groundwater Controls Indicator:	N/A
Operating TSDF Universe:	Not reported
Full Enforcement Universe:	Not reported
Significant Non-Complier Universe:	No
Unaddressed Significant Non-Complier Universe:	No
Addressed Significant Non-Complier Universe:	No
Significant Non-Complier With a Compliance Schedule Universe:	No
Financial Assurance Required:	Not reported
Handler Date of Last Change:	20180905
Recognized Trader-Importer:	No
Recognized Trader-Exporter:	No
Importer of Spent Lead Acid Batteries:	No
Exporter of Spent Lead Acid Batteries:	No
Recycler Activity Without Storage:	No
Manifest Broker:	No
Sub-Part P Indicator:	No

Handler - Owner Operator:

Owner/Operator Indicator:	Operator
Owner/Operator Name:	KRISTI HODGE
Legal Status:	Other
Date Became Current:	Not reported
Date Ended Current:	Not reported
Owner/Operator Address:	255 E. RINCON ST. SUITE 100
Owner/Operator City,State,Zip:	CORONA, CA 92879
Owner/Operator Telephone:	951-270-5153
Owner/Operator Telephone Ext:	Not reported
Owner/Operator Fax:	Not reported
Owner/Operator Email:	Not reported

Owner/Operator Indicator:	Owner
Owner/Operator Name:	CIRCLE K STORES INC
Legal Status:	Other
Date Became Current:	Not reported
Date Ended Current:	Not reported
Owner/Operator Address:	255 E RINCON ST STE 100
Owner/Operator City,State,Zip:	CORONA, CA 92879-0000
Owner/Operator Telephone:	951-270-5153
Owner/Operator Telephone Ext:	Not reported
Owner/Operator Fax:	Not reported
Owner/Operator Email:	Not reported

CIRCLE K STORES INC 2705705 (Continued) **1024808193**

Historic Generators:
Receive Date: 20040123
Handler Name: CIRCLE K STORES INC 2705705
Federal Waste Generator Description: Not a generator, verified
State District Owner: Not reported
Large Quantity Handler of Universal Waste: No
Recognized Trader Importer: No
Recognized Trader Exporter: No
Spent Lead Acid Battery Importer: No
Spent Lead Acid Battery Exporter: No
Current Record: Yes
Non Storage Recycler Activity: Not reported
Electronic Manifest Broker: Not reported

List of NAICS Codes and Descriptions:
NAICS Code: 4471
NAICS Description: GASOLINE STATIONS

Facility Has Received Notices of Violations:
Violations: No Violations Found

Evaluation Action Summary:
Evaluations: No Evaluations Found

---

15 **AMERICAN DRY CLEANERS** **EDR Hist Cleaner** **1019927641**
ESE **425 S CORONA MALL** **N/A**
< 1/8 **CORONA, CA 91720**
0.074 mi.
392 ft.

Relative: EDR Hist Cleaner
Higher

Actual: Year: Name: Type:
660 ft. 1970 AMERICAN DRY CLEANERS Drycleaning Plants, Except Rugs
1971 AMERICAN DRY CLEANERS Drycleaning Plants, Except Rugs
1972 AMERICAN DRY CLEANERS Drycleaning Plants, Except Rugs
1973 AMERICAN DRY CLEANERS Drycleaning Plants, Except Rugs
1974 AMERICAN DRY CLEANERS Drycleaning Plants, Except Rugs
1975 AMERICAN DRY CLEANERS Drycleaning Plants, Except Rugs

B16 **CHEVRON #9-9010** **LUST** **S109517625**
ENE **309 MAIN** **N/A**
< 1/8 **CORONA, CA**
0.090 mi.
477 ft. **Site 1 of 9 in cluster B**

Relative: RIVERSIDE CO. LUST:
Lower
Actual: Name: CHEVRON #9-9010
644 ft. Address: 309 MAIN
City,State,Zip: CORONA, CA
Region: RIVERSIDE
Facility ID: 200828072
Employee: Reyes

CHEVRON #9-9010 (Continued) **S109517625**

Site Closed: Yes
Case Type: Drinking Water Aquifer affected
Facility Status: closed/action completed
Casetype Decode: An Aquifer used for Drinking Water supply has been contaminated.
Fstatus Decode: Closed/Action completed

B17 **CHEVRON PRODUCTS SS# 99010** **CERS HAZ WASTE** **S113086701**
ENE **309 S MAIN ST** **CERS TANKS** **N/A**
< 1/8 **CORONA, CA 92882** **HAZNET**
0.092 mi. **CERS**
484 ft. **Site 2 of 9 in cluster B** **HWTS**

Relative: Lower

Actual: 647 ft.

CERS HAZ WASTE:
Name: CORONA MALL OIL COMPANY INC. - CHEVRON# 99010
Address: 309 S MAIN ST
City,State,Zip: CORONA, CA 92882
Site ID: 21768
CERS ID: 10426450
CERS Description: Hazardous Waste Generator

CERS TANKS:
Name: CORONA MALL OIL COMPANY INC. - CHEVRON# 99010
Address: 309 S MAIN ST
City,State,Zip: CORONA, CA 92882
Site ID: 21768
CERS ID: 10426450
CERS Description: Underground Storage Tank

HAZNET:
Name: CHEVRON PRODUCTS SS# 99010
Address: 309 S MAIN ST
Address 2: Not reported
City,State,Zip: CORONA, CA 928822206
Contact: KATHY NORRIS
Telephone: 9258425931
Mailing Name: Not reported
Mailing Address: PO BOX 6004

Year: 1997
Gepaid: CAL000162166
TSD EPA ID: CAD982484933
CA Waste Code: 513 - Empty containers less than 30 gallons
Disposal Method: D99 - Disposal, Other
Tons: 1

Additional Info:
Year: 1997
Gen EPA ID: CAL000162166

Shipment Date: 19971205
Creation Date: 7/23/1998 0:00:00
Receipt Date: 19971209
Manifest ID: 96619514
Trans EPA ID: CAD009466392
Trans Name: Not reported

CHEVRON PRODUCTS SS# 99010 (Continued) **S113086701**

Trans 2 EPA ID:	Not reported
Trans 2 Name:	Not reported
TSDF EPA ID:	CAD982484933
Trans Name:	Not reported
TSDF Alt EPA ID:	CAD982484933
TSDF Alt Name:	Not reported
Waste Code Description:	513 - Empty containers less than 30 gallons
RCRA Code:	Not reported
Meth Code:	D99 - Disposal, Other
Quantity Tons:	1
Waste Quantity:	2000
Quantity Unit:	P
Additional Code 1:	Not reported
Additional Code 2:	Not reported
Additional Code 3:	Not reported
Additional Code 4:	Not reported
Additional Code 5:	Not reported

CERS:

Name:	CORONA MALL OIL COMPANY INC. - CHEVRON# 99010
Address:	309 S MAIN ST
City,State,Zip:	CORONA, CA 92882
Site ID:	21768
CERS ID:	10426450
CERS Description:	Chemical Storage Facilities

Violations:

Site ID:	21768
Site Name:	Corona Mall Oil Company Inc. - Chevron# 99010
Violation Date:	08-10-2018
Citation:	HSC 6.95 25505(a)(4) - California Health and Safety Code, Chapter 6.95, Section(s) 25505(a)(4)
Violation Description:	Failure to provide initial and annual training to all employees in safety procedures in the event of a release or threatened release of a hazardous material or failure to document and maintain training records for a minimum of three years.
Violation Notes:	Returned to compliance on 10/09/2018. Provide annual employee training documents.
Violation Division:	Corona Fire Department
Violation Program:	HMRRP
Violation Source:	CERS

Evaluation:

Eval General Type:	Compliance Evaluation Inspection
Eval Date:	02-14-2019
Violations Found:	No
Eval Type:	Routine done by local agency
Eval Notes:	- The purpose of this visit is to conduct a routine inspection. The annual monitoring certification was conducted by Francisco Castro (ICC# 8026747- Tanknology) - Last monitoring certification: 02/28/2018 - Last SB989: 03/29/2017 - SB989 retest/repair dates: 06/06/2017, 07/17/2017, 11/17/2017 - Observed DO report from 03/2018 to not address the monitoring certification done on 02/28/2018. DO shall ensure that monthly inspections address all alarms.
Eval Division:	Riverside County Department of Env Health
Eval Program:	UST
Eval Source:	CERS

CHEVRON PRODUCTS SS# 99010 (Continued) **S113086701**

Eval General Type: Compliance Evaluation Inspection
Eval Date: 04-06-2015
Violations Found: No
Eval Type: Routine done by local agency
Eval Notes: Not reported
Eval Division: Riverside County Department of Env Health
Eval Program: UST
Eval Source: CERS

Eval General Type: Compliance Evaluation Inspection
Eval Date: 04-14-2014
Violations Found: No
Eval Type: Routine done by local agency
Eval Notes: Not reported
Eval Division: Riverside County Department of Env Health
Eval Program: HW
Eval Source: CERS

Eval General Type: Compliance Evaluation Inspection
Eval Date: 04-14-2014
Violations Found: No
Eval Type: Routine done by local agency
Eval Notes: Not reported
Eval Division: Riverside County Department of Env Health
Eval Program: UST
Eval Source: CERS

Eval General Type: Compliance Evaluation Inspection
Eval Date: 02-10-2020
Violations Found: No
Eval Type: Routine done by local agency
Eval Notes: Not reported
Eval Division: Riverside County Department of Env Health
Eval Program: HW
Eval Source: CERS

Eval General Type: Other/Unknown
Eval Date: 10-03-2018
Violations Found: No
Eval Type: Other, not routine, done by local agency
Eval Notes: Not reported
Eval Division: Corona Fire Department
Eval Program: HMRRP
Eval Source: CERS

Eval General Type: Compliance Evaluation Inspection
Eval Date: 02-10-2020
Violations Found: No
Eval Type: Routine done by local agency
Eval Notes: Not reported
Eval Division: Riverside County Department of Env Health
Eval Program: UST
Eval Source: CERS

Eval General Type: Compliance Evaluation Inspection
Eval Date: 03-16-2016
Violations Found: No

CHEVRON PRODUCTS SS# 99010 (Continued) **S113086701**

Eval Type: Routine done by local agency
Eval Notes: Not reported
Eval Division: Riverside County Department of Env Health
Eval Program: UST
Eval Source: CERS

Eval General Type: Compliance Evaluation Inspection
Eval Date: 04-06-2015
Violations Found: No
Eval Type: Routine done by local agency
Eval Notes: Not reported
Eval Division: Riverside County Department of Env Health
Eval Program: HW
Eval Source: CERS

Eval General Type: Compliance Evaluation Inspection
Eval Date: 07-17-2015
Violations Found: No
Eval Type: Routine done by local agency
Eval Notes: No violations noted during this inspection.
Eval Division: Corona Fire Department
Eval Program: HMRRP
Eval Source: CERS

Eval General Type: Compliance Evaluation Inspection
Eval Date: 02-16-2021
Violations Found: No
Eval Type: Routine done by local agency
Eval Notes: Not reported
Eval Division: Riverside County Department of Env Health
Eval Program: UST
Eval Source: CERS

Eval General Type: Compliance Evaluation Inspection
Eval Date: 02-28-2018
Violations Found: No
Eval Type: Routine done by local agency
Eval Notes: Not reported
Eval Division: Riverside County Department of Env Health
Eval Program: UST
Eval Source: CERS

Eval General Type: Compliance Evaluation Inspection
Eval Date: 03-06-2017
Violations Found: No
Eval Type: Routine done by local agency
Eval Notes: Not reported
Eval Division: Riverside County Department of Env Health
Eval Program: HW
Eval Source: CERS

Eval General Type: Compliance Evaluation Inspection
Eval Date: 03-06-2017
Violations Found: No
Eval Type: Routine done by local agency
Eval Notes: Not reported
Eval Division: Riverside County Department of Env Health

CHEVRON PRODUCTS SS# 99010 (Continued) **S113086701**

Eval Program: UST
Eval Source: CERS

Eval General Type: Other/Unknown
Eval Date: 05-09-2017
Violations Found: No
Eval Type: Other, not routine, done by local agency
Eval Notes: NOV issued for failed SB 989 .
Eval Division: Riverside County Department of Env Health
Eval Program: UST
Eval Source: CERS

Eval General Type: Compliance Evaluation Inspection
Eval Date: 08-10-2018
Violations Found: Yes
Eval Type: Routine done by local agency
Eval Notes: Not reported
Eval Division: Corona Fire Department
Eval Program: HMRRP
Eval Source: CERS

Enforcement Action:
Site ID: 21768
Site Name: Corona Mall Oil Company Inc. - Chevron# 99010
Site Address: 309 S MAIN ST
Site City: CORONA
Site Zip: 92882
Enf Action Date: 08-10-2018
Enf Action Type: Notice of Violation (Unified Program)
Enf Action Description: Notice of Violation Issued by the Inspector at the Time of Inspection
Enf Action Notes: Not reported
Enf Action Division: Corona Fire Department
Enf Action Program: HMRRP
Enf Action Source: CERS

Coordinates:
Site ID: 21768
Facility Name: Corona Mall Oil Company Inc. - Chevron# 99010
Env Int Type Code: HWG
Program ID: 10426450
Coord Name: Not reported
Ref Point Type Desc: Center of a facility or station.
Latitude: 33.878140
Longitude: -117.565610

Affiliation:
Affiliation Type Desc: Document Preparer
Entity Name: Andrea Vilchis
Entity Title: Not reported
Affiliation Address: Not reported
Affiliation City: Not reported
Affiliation State: Not reported
Affiliation Country: Not reported
Affiliation Zip: Not reported
Affiliation Phone: Not reported

CHEVRON PRODUCTS SS# 99010 (Continued) **S113086701**

Affiliation Type Desc:	Property Owner
Entity Name:	CHEVRON PRODUCTS COMPANY (A DIVISION OF CHEVRON U.S.A. INC.)
Entity Title:	Not reported
Affiliation Address:	P.O.BOX 6004, (ATTN: PERMIT DESK)
Affiliation City:	SAN RAMON
Affiliation State:	CA
Affiliation Country:	United States
Affiliation Zip:	94583
Affiliation Phone:	(925) 842-9002

Affiliation Type Desc:	UST Permit Applicant
Entity Name:	CHARLES BITTLE - 7/1/2015
Entity Title:	RETAIL HES
Affiliation Address:	Not reported
Affiliation City:	Not reported
Affiliation State:	Not reported
Affiliation Country:	Not reported
Affiliation Zip:	Not reported
Affiliation Phone:	(925) 842-9002

Affiliation Type Desc:	CUPA District
Entity Name:	Riverside Cnty Env Health
Entity Title:	Not reported
Affiliation Address:	4065 County Circle Drive, Room 104
Affiliation City:	Riverside
Affiliation State:	CA
Affiliation Country:	Not reported
Affiliation Zip:	92503
Affiliation Phone:	(951) 358-5055

Affiliation Type Desc:	UST Tank Operator
Entity Name:	CORONA MALL OIL CO., INC.,DBA CORONA MALL CHEVRON
Entity Title:	Not reported
Affiliation Address:	309 S MAIN ST
Affiliation City:	CORONA
Affiliation State:	CA
Affiliation Country:	United States
Affiliation Zip:	92882-2206
Affiliation Phone:	(951) 737-4088

Affiliation Type Desc:	Operator
Entity Name:	CORONA MALL OIL COMPANY INC. - CHEVRON #99010
Entity Title:	Not reported
Affiliation Address:	Not reported
Affiliation City:	Not reported
Affiliation State:	Not reported
Affiliation Country:	Not reported
Affiliation Zip:	Not reported
Affiliation Phone:	(951) 737-4088

Affiliation Type Desc:	Parent Corporation
Entity Name:	CHEVRON PRODUCTS COMPANY (A DIVISION OF CHEVRON U.S.A. INC.)
Entity Title:	Not reported
Affiliation Address:	Not reported
Affiliation City:	Not reported
Affiliation State:	Not reported
Affiliation Country:	Not reported

CHEVRON PRODUCTS SS# 99010 (Continued) **S113086701**

Affiliation Zip: Not reported
Affiliation Phone: Not reported

Affiliation Type Desc: UST Property Owner Name
Entity Name: CHEVRON PRODUCTS COMPANY (A DIVISION OF CHEVRON U.S.A. INC.)
Entity Title: Not reported
Affiliation Address: P.O. BOX 6004, ATTN: PERMIT DESK
Affiliation City: SAN RAMON
Affiliation State: CA
Affiliation Country: United States
Affiliation Zip: 94583
Affiliation Phone: (925) 842-9002

Affiliation Type Desc: Environmental Contact
Entity Name: CHEVRON PRODUCTS COMPANY (A DIVISION OF CHEVRON U.S.A. INC.)
Entity Title: Not reported
Affiliation Address: P.O.BOX 6004, (ATTN: PERMIT DESK)
Affiliation City: SAN RAMON
Affiliation State: CA
Affiliation Country: Not reported
Affiliation Zip: 94583
Affiliation Phone: Not reported

Affiliation Type Desc: Facility Mailing Address
Entity Name: Mailing Address
Entity Title: Not reported
Affiliation Address: P.O.BOX 6004, (ATTN: PERMIT DESK)
Affiliation City: SAN RAMON
Affiliation State: CA
Affiliation Country: Not reported
Affiliation Zip: 94583
Affiliation Phone: Not reported

Affiliation Type Desc: Identification Signer
Entity Name: WARREN SHINE
Entity Title: CEO/ONWER OPERATOR
Affiliation Address: Not reported
Affiliation City: Not reported
Affiliation State: Not reported
Affiliation Country: Not reported
Affiliation Zip: Not reported
Affiliation Phone: Not reported

Affiliation Type Desc: Legal Owner
Entity Name: CHEVRON PRODUCTS COMPANY (A DIVISION OF CHEVRON U.S.A. INC.)
Entity Title: Not reported
Affiliation Address: P.O.BOX 6004, (ATTN: PERMIT DESK)
Affiliation City: SAN RAMON
Affiliation State: CA
Affiliation Country: United States
Affiliation Zip: 94583
Affiliation Phone: (925) 842-9002

Affiliation Type Desc: UST Tank Owner
Entity Name: CHEVRON PRODUCTS COMPANY (A DIVISION OF CHEVRON U.S.A. INC.)
Entity Title: Not reported
Affiliation Address: P.O. BOX 6004, ATTN: PERMIT DESK

CHEVRON PRODUCTS SS# 99010 (Continued) **S113086701**

Affiliation City: SAN RAMON
Affiliation State: CA
Affiliation Country: United States
Affiliation Zip: 94583
Affiliation Phone: (925) 842-9002

HWTS:
Name: CHEVRON PRODUCTS SS# 99010
Address: 309 S MAIN ST
Address 2: Not reported
City,State,Zip: CORONA, CA 928822206
EPA ID: CAL000162166
Inactive Date: 06/30/2003
Create Date: 11/06/1997
Last Act Date: 02/24/2004
Mailing Name: Not reported
Mailing Address: PO BOX 6004
Mailing Address 2: Not reported
Mailing City,State,Zip: SAN RAMON, CA 945830000
Owner Name: CHEVRON USA
Owner Address: PO BOX 6004
Owner Address 2: Not reported
Owner City,State,Zip: SAN RAMON, CA 945830000
Contact Name: KATHY NORRIS
Contact Address: PO BOX 6004
Contact Address 2: Not reported
City,State,Zip: SAN RAMON, CA 945830000

NAICS:
EPA ID: CAL000162166
Create Date: 2002-03-14 16:36:28.000
NAICS Code: 44719
NAICS Description: Other Gasoline Stations
Issued EPA ID Date: 1997-11-06 00:00:00
Inactive Date: 2003-06-30 00:00:00
Facility Name: CHEVRON PRODUCTS SS# 99010
Facility Address: 309 S MAIN ST
Facility Address 2: Not reported
Facility City: CORONA
Facility County: Not reported
Facility State: CA
Facility Zip: 928822206

Name: CHEVRON 99010
Address: 309 S MAIN ST
Address 2: Not reported
City,State,Zip: CORONA, CA 928822206
EPA ID: CAR000120170
Inactive Date: Not reported
Create Date: 03/04/2003
Last Act Date: 07/28/2020
Mailing Name: Not reported
Mailing Address: PO BOX 6004
Mailing Address 2: Not reported
Mailing City,State,Zip: SAN RAMON, CA 945830000

CHEVRON PRODUCTS SS# 99010 (Continued) **S113086701**

Owner Name:	CHEVRON
Owner Address:	PO BOX 6004
Owner Address 2:	Not reported
Owner City,State,Zip:	SAN RAMON, CA 945830000
Contact Name:	KWAME AWUKU
Contact Address:	6001 BOLLINGER CANYON RD.
Contact Address 2:	Not reported
City,State,Zip:	SAN RAMON, CA 94583

NAICS:

EPA ID:	CAR000120170
Create Date:	2003-10-23 13:13:52.000
NAICS Code:	44711
NAICS Description:	Gasoline Stations with Convenience Stores
Issued EPA ID Date:	2003-03-04 14:25:35.18700
Inactive Date:	Not reported
Facility Name:	CHEVRON 99010
Facility Address:	309 S MAIN ST
Facility Address 2:	Not reported
Facility City:	CORONA
Facility County:	Not reported
Facility State:	CA
Facility Zip:	928822206

EPA ID:	CAR000120170
Create Date:	2011-08-17 14:36:26.000
NAICS Code:	447110
NAICS Description:	Gasoline Stations with Convenience Stores
Issued EPA ID Date:	2003-03-04 14:25:35.18700
Inactive Date:	Not reported
Facility Name:	CHEVRON 99010
Facility Address:	309 S MAIN ST
Facility Address 2:	Not reported
Facility City:	CORONA
Facility County:	Not reported
Facility State:	CA
Facility Zip:	928822206

B18 **CHEVRON #99010** **SWEEPS UST** **U002095306**
ENE **309 S MAIN ST** **CA FID UST** **N/A**
< 1/8 **CORONA, CA 91720**
0.092 mi.
484 ft. **Site 3 of 9 in cluster B**

Relative:
Lower

Actual:
647 ft.

SWEEPS UST:

Name:	CHEVRON #99010
Address:	309 S MAIN ST
City:	CORONA
Status:	Active
Comp Number:	63171
Number:	1
Board Of Equalization:	44-018453
Referral Date:	03-10-93
Action Date:	03-10-93
Created Date:	02-29-88
Owner Tank Id:	000291
SWRCB Tank Id:	33-000-063171-000001

CHEVRON #99010 (Continued) **U002095306**

Tank Status: A
Capacity: 10000
Active Date: 03-10-93
Tank Use: M.V. FUEL
STG: P
Content: REG UNLEADED
Number Of Tanks: 3

Name: CHEVRON #99010
Address: 309 S MAIN ST
City: CORONA
Status: Active
Comp Number: 63171
Number: 1
Board Of Equalization: 44-018453
Referral Date: 03-10-93
Action Date: 03-10-93
Created Date: 02-29-88
Owner Tank Id: 000291
SWRCB Tank Id: 33-000-063171-000002
Tank Status: A
Capacity: 10000
Active Date: 03-10-93
Tank Use: M.V. FUEL
STG: P
Content: MID GRADE UN
Number Of Tanks: Not reported

Name: CHEVRON #99010
Address: 309 S MAIN ST
City: CORONA
Status: Active
Comp Number: 63171
Number: 1
Board Of Equalization: 44-018453
Referral Date: 03-10-93
Action Date: 03-10-93
Created Date: 02-29-88
Owner Tank Id: 000291
SWRCB Tank Id: 33-000-063171-000003
Tank Status: A
Capacity: 7500
Active Date: 03-10-93
Tank Use: M.V. FUEL
STG: P
Content: REG UNLEADED
Number Of Tanks: Not reported

CA FID UST:
Facility ID: 33007144
Regulated By: UTNKA
Regulated ID: 00063171
Cortese Code: Not reported
SIC Code: Not reported
Facility Phone: 7147340600
Mail To: Not reported
Mailing Address: P O BOX 2833

CHEVRON #99010 (Continued) **U002095306**

Mailing Address 2: Not reported
Mailing City,St,Zip: CORONA 91720
Contact: Not reported
Contact Phone: Not reported
DUNs Number: Not reported
NPDES Number: Not reported
EPA ID: Not reported
Comments: Not reported
Status: Active

B19 **99010** **LUST** **S105053022**
ENE **309 S MAIN ST** **HIST UST** **N/A**
< 1/8 **CORONA, CA 91720** **Cortese**
0.092 mi. **Notify 65**
484 ft. **Site 4 of 9 in cluster B** **CERS**

Relative: **Lower**

Actual: **647 ft.**

LUST:

Name:	CHEVRON #9-9010
Address:	309 S MAIN STREET
City,State,Zip:	CORONA, CA 92882
Lead Agency:	RIVERSIDE COUNTY LOP
Case Type:	LUST Cleanup Site
Geo Track:	http://geotracker.waterboards.ca.gov/profile_report.asp?global_id=T10000000645
Global Id:	T10000000645
Latitude:	33.8781474786847
Longitude:	-117.565630674362
Status:	Completed - Case Closed
Status Date:	03/29/2010
Case Worker:	YR
RB Case Number:	Not reported
Local Agency:	RIVERSIDE COUNTY LOP
File Location:	Local Agency Warehouse
Local Case Number:	200828072
Potential Media Affect:	Soil
Potential Contaminants of Concern:	Gasoline
Site History:	Release Information: In October 2008, soil samples were collected during dispenser upgrade activities. Twenty-one (21) soil samples were collected from beneath the dispensers and piping at a depth of approximately four feet below ground surface (bgs). TPHg was detected in two soil samples at a maximum concentration of 1.5 ppm. MTBE was detected in 17 of the 21 soil samples at a maximum concentration of 0.033ppm. BTEX and other fuel oxygenates were not detected in any of the soil samples. Total lead concentrations ranged from 9.5 to 52 ppm. Based on analytical results an Unauthorized Release Report (URR) was submitted on October 21, 2008. RCDEH entered the site into LOP on December 29, 2009 for further assessment. Assessment/Verification: Five soil borings (B-5 through B-9) were advanced on April 17 to 24, 2009, to depths of 40.5 to 41 feet bgs. One soil boring was advanced adjacent to each of the dispenser islands, and boring B-9 was advanced at the location of the previous UST locations. Boring B-7 was continuously cored for detailed logging. TPHg was detected in the 5 foot soil samples from soil borings B-6 and B-9 at concentrations of 0.89 ppm and 26 ppm, respectively. TPHg was not detected in any other soil sample. BTEX and fuel oxygenates were not detected in any soil samples, except MTBE was detected in boring B-9 at 5 feet at a concentration of 0.0055 ppm. Other VOCs were not detected in any of the soil samples. Analysis of the 5 foot soil sample from B-9 for total lead showed a concentration of 14 ppm.

99010 (Continued) **S105053022**

LUST:
Global Id: T10000000645
Contact Type: Regional Board Caseworker
Contact Name: MIGUEL OVIEDO
Organization Name: SANTA ANA RWQCB (REGION 8)
Address: 3737 Main Street, Suite 500
City: RIVERSIDE
Email: miguel.oviedo@waterboards.ca.gov
Phone Number: 9517823238

Global Id: T10000000645
Contact Type: Local Agency Caseworker
Contact Name: YVONNE REYES
Organization Name: RIVERSIDE COUNTY LOP
Address: 3880 LEMON ST SUITE 200
City: RIVERSIDE
Email: ayreyes@rivco.org
Phone Number: 9519558982

LUST:
Global Id: T10000000645
Action Type: Other
Date: 12/24/2008
Action: Leak Reported

Global Id: T10000000645
Action Type: RESPONSE
Date: 03/08/2009
Action: Preliminary Site Assessment Workplan

Global Id: T10000000645
Action Type: ENFORCEMENT
Date: 01/08/2009
Action: Notice of Responsibility - #RCDEH010809

Global Id: T10000000645
Action Type: ENFORCEMENT
Date: 01/08/2009
Action: Letter - Notice - #RCDEH010809

Global Id: T10000000645
Action Type: Other
Date: 12/24/2008
Action: Leak Discovery

Global Id: T10000000645
Action Type: RESPONSE
Date: 05/13/2009
Action: Other Report / Document

Global Id: T10000000645
Action Type: RESPONSE
Date: 10/15/2009
Action: Monitoring Report - Quarterly

Global Id: T10000000645

99010 (Continued) **S105053022**

Action Type: Other
Date: 10/20/2008
Action: Leak Stopped

Global Id: T10000000645
Action Type: RESPONSE
Date: 01/15/2010
Action: Monitoring Report - Quarterly

Global Id: T10000000645
Action Type: RESPONSE
Date: 04/15/2009
Action: Monitoring Report - Quarterly

Global Id: T10000000645
Action Type: ENFORCEMENT
Date: 01/08/2009
Action: Staff Letter - #RCDEH010809

Global Id: T10000000645
Action Type: ENFORCEMENT
Date: 08/17/2009
Action: Staff Letter - #RCDEH081709

Global Id: T10000000645
Action Type: ENFORCEMENT
Date: 03/17/2010
Action: Other Report - #UST Sample Analytical Report

Global Id: T10000000645
Action Type: ENFORCEMENT
Date: 03/13/2009
Action: Staff Letter - #RCDEH031309

Global Id: T10000000645
Action Type: ENFORCEMENT
Date: 12/24/2008
Action: Unauthorized Release Form - #URR

Global Id: T10000000645
Action Type: ENFORCEMENT
Date: 12/29/2008
Action: Notification - Proposition 65 - #Prop65.122908

Global Id: T10000000645
Action Type: ENFORCEMENT
Date: 03/18/2010
Action: Closure/No Further Action Letter - #RCDEH Closure

LUST:
Global Id: T10000000645
Status: Open - Case Begin Date
Status Date: 10/20/2008

Global Id: T10000000645
Status: Open - Site Assessment
Status Date: 12/24/2008

99010 (Continued) **S105053022**

Global Id: T10000000645
Status: Completed - Case Closed
Status Date: 03/29/2010

HIST UST:
Name: 99010
Address: 309 S MAIN ST
City,State,Zip: CORONA, CA 91720
File Number: 0001F4E2
URL: http://geotracker.waterboards.ca.gov/ustpdfs/pdf/0001F4E2.pdf
Region: STATE
Facility ID: 00000063171
Facility Type: Gas Station
Other Type: Not reported
Contact Name: NORD, STEVE
Telephone: 7147340600
Owner Name: CHEVRON U.S.A. INC.
Owner Address: 575 MARKET
Owner City,St,Zip: SAN FRANCISCO, CA 94105
Total Tanks: 0004

Tank Num: 001
Container Num: 1
Year Installed: 1961
Tank Capacity: 00010000
Tank Used for: PRODUCT
Type of Fuel: Not reported
Container Construction Thickness: 0000250
Leak Detection: Stock Inventor

Tank Num: 002
Container Num: 2
Year Installed: 1961
Tank Capacity: 00005000
Tank Used for: PRODUCT
Type of Fuel: Not reported
Container Construction Thickness: 0000250
Leak Detection: Stock Inventor

Tank Num: 003
Container Num: 3
Year Installed: 1961
Tank Capacity: 00007500
Tank Used for: PRODUCT
Type of Fuel: Not reported
Container Construction Thickness: 0000250
Leak Detection: Stock Inventor

Tank Num: 004
Container Num: 4
Year Installed: 1961
Tank Capacity: 00000550
Tank Used for: WASTE
Type of Fuel: Not reported
Container Construction Thickness: 0000100
Leak Detection: Stock Inventor

99010 (Continued) **S105053022**

Click here for Geo Tracker PDF:

CORTESE:

Name:	CHEVRON #9-9010
Address:	309 S MAIN STREET
City,State,Zip:	CORONA, CA 92882
Region:	CORTESE
Envirostor Id:	Not reported
Global ID:	T10000000645
Site/Facility Type:	LUST CLEANUP SITE
Cleanup Status:	COMPLETED - CASE CLOSED
Status Date:	Not reported
Site Code:	Not reported
Latitude:	Not reported
Longitude:	Not reported
Owner:	Not reported
Enf Type:	Not reported
Swat R:	Not reported
Flag:	active
Order No:	Not reported
Waste Discharge System No:	Not reported
Effective Date:	Not reported
Region 2:	Not reported
WID Id:	Not reported
Solid Waste Id No:	Not reported
Waste Management Uit Name:	Not reported
File Name:	Active Open

NOTIFY 65:

Name:	CHEVRON #9-9010
Address:	309 S MAIN STREET
City,State,Zip:	CORONA, CA 92882
Date Reported:	Not reported
Staff Initials:	Not reported
Board File Number:	Not reported
Facility Type:	Not reported
Discharge Date:	Not reported
Issue Date:	12/29/2008
Incident Description:	Not reported
Global ID:	Not reported
Status:	Not reported

Name:	CHEVRON #9-9010
Address:	309 S MAIN STREET
City,State,Zip:	CORONA, CA 92882
Date Reported:	Not reported
Staff Initials:	Not reported
Board File Number:	Not reported
Facility Type:	Not reported
Discharge Date:	Not reported
Issue Date:	Not reported
Incident Description:	Not reported
Global ID:	Not reported
Status:	Not reported

99010 (Continued) **S105053022**

CERS:
Name: CHEVRON #9-9010
Address: 309 S MAIN STREET
City,State,Zip: CORONA, CA 92882
Site ID: 202020
CERS ID: T10000000645
CERS Description: Leaking Underground Storage Tank Cleanup Site

Affiliation:
Affiliation Type Desc: Regional Board Caseworker
Entity Name: MIGUEL OVIEDO - SANTA ANA RWQCB (REGION 8)
Entity Title: Not reported
Affiliation Address: 3737 Main Street, Suite 500
Affiliation City: RIVERSIDE
Affiliation State: CA
Affiliation Country: Not reported
Affiliation Zip: Not reported
Affiliation Phone: 9517823238

Affiliation Type Desc: Local Agency Caseworker
Entity Name: YVONNE REYES - RIVERSIDE COUNTY LOP
Entity Title: Not reported
Affiliation Address: 3880 LEMON ST SUITE 200
Affiliation City: RIVERSIDE
Affiliation State: CA
Affiliation Country: Not reported
Affiliation Zip: Not reported
Affiliation Phone: 9519558982

B20 **CORONA MALL OIL COMPANY INC** **EDR Hist Auto** **1020313172**
ENE **309 S MAIN ST** **N/A**
< 1/8 **CORONA, CA 92882**
0.092 mi.
484 ft. **Site 5 of 9 in cluster B**

Relative: EDR Hist Auto
Lower

Actual: **647 ft.**

Year:	Name:	Type:
1972	STEEL CLYDE	Gasoline Service Stations
1973	STEEL CLYDE	Gasoline Service Stations
1974	STEEL CLYDE	Gasoline Service Stations
1976	STEEL CLYDE	Gasoline Service Stations
1977	STEEL CLYDE	Gasoline Service Stations
1978	STEEL CLYDE	Gasoline Service Stations
1979	STEEL CLYDE	Gasoline Service Stations
1979	DAVIDSON ENTERPRISES INC	Gasoline Service Stations
1980	DAVIDSON ENTERPRISES INC	Sewing, Needlework, And Piece Goods
1980	STEEL CLYDE	Gasoline Service Stations
1982	DAVIDSON ENTERPRISES INC	Sporting Goods And Bicycle Shops
1982	STEEL CLYDE	Gasoline Service Stations
1983	DAVIDSON ENTERPRISES	Gasoline Service Stations
1983	STEEL CLYDE	Gasoline Service Stations
1985	STEEL CLYDE	Gasoline Service Stations
1995	CORONA MALL CHEVRON	Gasoline Service Stations
1996	CORONA MALL CHEVRON	Gasoline Service Stations
1997	CORONA MALL OIL COMPANY INC	Gasoline Service Stations
1998	CORONA MALL OIL COMPANY INC	Gasoline Service Stations

CORONA MALL OIL COMPANY INC (Continued) **1020313172**

1999	CORONA MALL OIL COMPANY INC	Gasoline Service Stations
2000	CORONA MALL OIL COMPANY INC	Gasoline Service Stations
2001	CORONA MALL OIL COMPANY INC	Gasoline Service Stations
2002	CORONA MALL OIL COMPANY INC	Gasoline Service Stations
2003	CORONA MALL OIL COMPANY INC	Gasoline Service Stations
2004	CORONA MALL OIL COMPANY INC	Gasoline Service Stations
2005	CORONA MALL OIL COMPANY INC	Gasoline Service Stations
2006	CORONA MALL OIL COMPANY INC	Gasoline Service Stations
2007	CORONA MALL OIL COMPANY INC	Gasoline Service Stations
2008	CORONA MALL OIL COMPANY INC	Gasoline Service Stations
2009	CORONA MALL OIL COMPANY INC	Gasoline Service Stations
2010	CORONA MALL OIL COMPANY INC	Gasoline Service Stations
2011	CORONA MALL OIL COMPANY INC	Gasoline Service Stations
2012	CORONA MALL OIL COMPANY INC	Gasoline Service Stations
2013	CORONA MALL OIL COMPANY INC	Gasoline Service Stations
2014	CORONA MALL OIL COMPANY INC	Gasoline Service Stations

B21 **CHEVRON 99010** **RCRA-LQG 1006805045**
ENE **309 S MAIN ST.** **FINDS CAR000120170**
< 1/8 **CORONA, CA 92880**
0.092 mi.
484 ft. **Site 6 of 9 in cluster B**

Relative: **Lower**
Actual: **647 ft.**

RCRA-LQG:

Date Form Received by Agency:		20060216
Handler Name:	CHEVRON 99010	
Handler Address:		309 S MAIN ST.
Handler City,State,Zip:		CORONA, CA 92880
EPA ID:		CAR000120170
Contact Name:		KATHY L NORRIS
Contact Address:		Not reported
Contact City,State,Zip:		Not reported
Contact Telephone:		925-842-5931
Contact Fax:		Not reported
Contact Email:		KNORRIS@CHEVRON.COM
Contact Title:		Not reported
EPA Region:		09
Land Type:		Private
Federal Waste Generator Description:		Large Quantity Generator
Non-Notifier:		Not reported
Biennial Report Cycle:		2005
Accessibility:		Not reported
Active Site Indicator:		Handler Activities
State District Owner:		Not reported
State District:		Not reported
Mailing Address:		PO BOX 6004
Mailing City,State,Zip:		SAN RAMON, CA 94583
Owner Name:		CHEVRON USA INC.
Owner Type:		Private
Operator Name:		CHEVRON USA INC.
Operator Type:		Private
Short-Term Generator Activity:		No
Importer Activity:		No
Mixed Waste Generator:		No
Transporter Activity:		No
Transfer Facility Activity:		No
Recycler Activity with Storage:		No
Small Quantity On-Site Burner Exemption:		No

CHEVRON 99010 (Continued) **1006805045**

Smelting Melting and Refining Furnace Exemption:	No
Underground Injection Control:	No
Off-Site Waste Receipt:	No
Universal Waste Indicator:	No
Universal Waste Destination Facility:	No
Federal Universal Waste:	No
Active Site Fed-Reg Treatment Storage and Disposal Facility:	Not reported
Active Site Converter Treatment storage and Disposal Facility:	Not reported
Active Site State-Reg Treatment Storage and Disposal Facility:	Not reported
Active Site State-Reg Handler:	---
Federal Facility Indicator:	Not reported
Hazardous Secondary Material Indicator:	N
Sub-Part K Indicator:	Not reported
Commercial TSD Indicator:	No
Treatment Storage and Disposal Type:	Not reported
2018 GPRA Permit Baseline:	Not on the Baseline
2018 GPRA Renewals Baseline:	Not on the Baseline
Permit Renewals Workload Universe:	Not reported
Permit Workload Universe:	Not reported
Permit Progress Universe:	Not reported
Post-Closure Workload Universe:	Not reported
Closure Workload Universe:	Not reported
202 GPRA Corrective Action Baseline:	No
Corrective Action Workload Universe:	No
Subject to Corrective Action Universe:	No
Non-TSDFs Where RCRA CA has Been Imposed Universe:	No
TSDFs Potentially Subject to CA Under 3004 (u)/(v) Universe:	No
TSDFs Only Subject to CA under Discretionary Auth Universe:	No
Corrective Action Priority Ranking:	No NCAPS ranking
Environmental Control Indicator:	No
Institutional Control Indicator:	No
Human Exposure Controls Indicator:	N/A
Groundwater Controls Indicator:	N/A
Operating TSDF Universe:	Not reported
Full Enforcement Universe:	Not reported
Significant Non-Complier Universe:	No
Unaddressed Significant Non-Complier Universe:	No
Addressed Significant Non-Complier Universe:	No
Significant Non-Complier With a Compliance Schedule Universe:	No
Financial Assurance Required:	Not reported
Handler Date of Last Change:	20061115
Recognized Trader-Importer:	No
Recognized Trader-Exporter:	No
Importer of Spent Lead Acid Batteries:	No
Exporter of Spent Lead Acid Batteries:	No
Recycler Activity Without Storage:	No
Manifest Broker:	No
Sub-Part P Indicator:	No

Biennial: List of Years
Year: 2005

Click Here for Biennial Reporting System Data:

Hazardous Waste Summary:
Waste Code: D001

CHEVRON 99010 (Continued) **1006805045**

Waste Description: IGNITABLE WASTE

Waste Code: D018
Waste Description: BENZENE

Handler - Owner Operator:

Owner/Operator Indicator:	Owner
Owner/Operator Name:	CHEVRON USA INC.
Legal Status:	Private
Date Became Current:	19740904
Date Ended Current:	Not reported
Owner/Operator Address:	PO BOX 6004
Owner/Operator City,State,Zip:	SAN RAMON, CA 94583
Owner/Operator Telephone:	Not reported
Owner/Operator Telephone Ext:	Not reported
Owner/Operator Fax:	Not reported
Owner/Operator Email:	Not reported

Owner/Operator Indicator:	Operator
Owner/Operator Name:	CHEVRON USA INC.
Legal Status:	Private
Date Became Current:	19740904
Date Ended Current:	Not reported
Owner/Operator Address:	Not reported
Owner/Operator City,State,Zip:	Not reported
Owner/Operator Telephone:	Not reported
Owner/Operator Telephone Ext:	Not reported
Owner/Operator Fax:	Not reported
Owner/Operator Email:	Not reported

Owner/Operator Indicator:	Owner
Owner/Operator Name:	CHEVRON PRODUCTS CO
Legal Status:	Private
Date Became Current:	Not reported
Date Ended Current:	Not reported
Owner/Operator Address:	P O BOX 6004
Owner/Operator City,State,Zip:	SAN RAMON, CA 94583
Owner/Operator Telephone:	925-842-5931
Owner/Operator Telephone Ext:	Not reported
Owner/Operator Fax:	Not reported
Owner/Operator Email:	Not reported

Historic Generators:

Receive Date:	20020516
Handler Name:	CHEVRON STATION NO 99010
Federal Waste Generator Description:	Small Quantity Generator
State District Owner:	Not reported
Large Quantity Handler of Universal Waste:	No
Recognized Trader Importer:	No
Recognized Trader Exporter:	No
Spent Lead Acid Battery Importer:	No
Spent Lead Acid Battery Exporter:	No
Current Record:	No
Non Storage Recycler Activity:	Not reported
Electronic Manifest Broker:	Not reported

CHEVRON 99010 (Continued) **1006805045**

Receive Date: 20060216
Handler Name: CHEVRON 99010
Federal Waste Generator Description: Large Quantity Generator
State District Owner: Not reported
Large Quantity Handler of Universal Waste: No
Recognized Trader Importer: No
Recognized Trader Exporter: No
Spent Lead Acid Battery Importer: No
Spent Lead Acid Battery Exporter: No
Current Record: Yes
Non Storage Recycler Activity: Not reported
Electronic Manifest Broker: Not reported

List of NAICS Codes and Descriptions:
NAICS Code: 44719
NAICS Description: OTHER GASOLINE STATIONS

Facility Has Received Notices of Violations:
Violations: No Violations Found

Evaluation Action Summary:
Evaluations: No Evaluations Found

FINDS:
Registry ID: 110055760332

Click Here:

Environmental Interest/Information System:
STATE MASTER

Click this hyperlink while viewing on your computer to access additional FINDS: detail in the EDR Site Report.

B22 **CHEVRON #99010 CORONA MALL** **UST** **U003659364**
ENE **309 S MAIN ST** **N/A**
< 1/8 **CORONA, CA 92882**
0.092 mi.
484 ft. **Site 7 of 9 in cluster B**

Relative: RIVERSIDE CO. UST:
Lower Name: CORONA MALL OIL COMPANY INC. - CHEVRON #99010
Address: 309 S MAIN ST
Actual: City,State,Zip: CORONA, CA 92882
647 ft. Region: RIVERSIDE
Total Tanks: 3

UST:
Name: CORONA MALL OIL COMPANY INC. - CHEVRON# 99010
Address: 309 S MAIN ST
City,State,Zip: CORONA, CA 92882
Facility ID: FA0014946
Permitting Agency: Riverside County Department of Environmental Health
Latitude: 33.87814
Longitude: -117.56561

CHEVRON #99010 CORONA MALL (Continued) **U003659364**

Name:	CHEVRON #99010 CORONA MALL
Address:	309 S MAIN ST
City,State,Zip:	CORONA, CA 92882
Facility ID:	175
Permitting Agency:	RIVERSIDE COUNTY
Latitude:	33.879488
Longitude:	-117.564259

C23 **CORONA MALL CHEVRON** **RCRA-SQG 1000819942**
East **117 E 4TH ST UNIT B** **FINDS CAD983659608**
< 1/8 **CORONA, CA 92880**
0.102 mi.
538 ft. **Site 1 of 3 in cluster C**

Relative: RCRA-SQG:
Higher

Date Form Received by Agency:		19930216
Handler Name:	CORONA MALL CHEVRON	
Handler Address:		117 E 4TH ST UNIT B
Handler City,State,Zip:		CORONA, CA 92880
EPA ID:		CAD983659608
Contact Name:		WARREN SHINE
Contact Address:		117 E 4TH ST UNIT B
Contact City,State,Zip:		CORONA, CA 91719
Contact Telephone:		714-734-0600
Contact Fax:		Not reported
Contact Email:		Not reported
Contact Title:		Not reported
EPA Region:		09
Land Type:		Private
Federal Waste Generator Description:		Small Quantity Generator
Non-Notifier:		Not reported
Biennial Report Cycle:		Not reported
Accessibility:		Not reported
Active Site Indicator:		Handler Activities
State District Owner:		Not reported
State District:		Not reported
Mailing Address:		117 E 4TH ST UNIT B
Mailing City,State,Zip:		CORONA, CA 92880
Owner Name:		WARREN SHINE
Owner Type:		Private
Operator Name:		Not reported
Operator Type:		Not reported
Short-Term Generator Activity:		No
Importer Activity:		No
Mixed Waste Generator:		No
Transporter Activity:		No
Transfer Facility Activity:		No
Recycler Activity with Storage:		No
Small Quantity On-Site Burner Exemption:		No
Smelting Melting and Refining Furnace Exemption:		No
Underground Injection Control:		No
Off-Site Waste Receipt:		No
Universal Waste Indicator:		No
Universal Waste Destination Facility:		No
Federal Universal Waste:		No
Active Site Fed-Reg Treatment Storage and Disposal Facility:		Not reported
Active Site Converter Treatment storage and Disposal Facility:		Not reported
Active Site State-Reg Treatment Storage and Disposal Facility:		Not reported

Actual:
652 ft.

CORONA MALL CHEVRON (Continued) **1000819942**

Active Site State-Reg Handler:	---
Federal Facility Indicator:	Not reported
Hazardous Secondary Material Indicator:	NN
Sub-Part K Indicator:	Not reported
Commercial TSD Indicator:	No
Treatment Storage and Disposal Type:	Not reported
2018 GPRA Permit Baseline:	Not on the Baseline
2018 GPRA Renewals Baseline:	Not on the Baseline
Permit Renewals Workload Universe:	Not reported
Permit Workload Universe:	Not reported
Permit Progress Universe:	Not reported
Post-Closure Workload Universe:	Not reported
Closure Workload Universe:	Not reported
202 GPRA Corrective Action Baseline:	No
Corrective Action Workload Universe:	No
Subject to Corrective Action Universe:	No
Non-TSDFs Where RCRA CA has Been Imposed Universe:	No
TSDFs Potentially Subject to CA Under 3004 (u)/(v) Universe:	No
TSDFs Only Subject to CA under Discretionary Auth Universe:	No
Corrective Action Priority Ranking:	No NCAPS ranking
Environmental Control Indicator:	No
Institutional Control Indicator:	No
Human Exposure Controls Indicator:	N/A
Groundwater Controls Indicator:	N/A
Operating TSDF Universe:	Not reported
Full Enforcement Universe:	Not reported
Significant Non-Complier Universe:	No
Unaddressed Significant Non-Complier Universe:	No
Addressed Significant Non-Complier Universe:	No
Significant Non-Complier With a Compliance Schedule Universe:	No
Financial Assurance Required:	Not reported
Handler Date of Last Change:	20020627
Recognized Trader-Importer:	No
Recognized Trader-Exporter:	No
Importer of Spent Lead Acid Batteries:	No
Exporter of Spent Lead Acid Batteries:	No
Recycler Activity Without Storage:	Not reported
Manifest Broker:	Not reported
Sub-Part P Indicator:	No

Handler - Owner Operator:

Owner/Operator Indicator:	Owner
Owner/Operator Name:	WARREN SHINE
Legal Status:	Private
Date Became Current:	Not reported
Date Ended Current:	Not reported
Owner/Operator Address:	117 E 4TH ST UNIT B
Owner/Operator City,State,Zip:	CORONA, CA 91719
Owner/Operator Telephone:	714-734-0600
Owner/Operator Telephone Ext:	Not reported
Owner/Operator Fax:	Not reported
Owner/Operator Email:	Not reported

Historic Generators:

Receive Date:	19930216

CORONA MALL CHEVRON (Continued) **1000819942**

Handler Name: CORONA MALL CHEVRON
Federal Waste Generator Description: Small Quantity Generator
State District Owner: Not reported
Large Quantity Handler of Universal Waste: No
Recognized Trader Importer: No
Recognized Trader Exporter: No
Spent Lead Acid Battery Importer: No
Spent Lead Acid Battery Exporter: No
Current Record: Yes
Non Storage Recycler Activity: Not reported
Electronic Manifest Broker: Not reported

List of NAICS Codes and Descriptions:
NAICS Codes: No NAICS Codes Found

Facility Has Received Notices of Violations:
Violations: No Violations Found

Evaluation Action Summary:
Evaluations: No Evaluations Found

FINDS:
Registry ID: 110008284659

Click Here:

Environmental Interest/Information System:
RCRAInfo is a national information system that supports the Resource Conservation and Recovery Act (RCRA) program through the tracking of events and activities related to facilities that generate, transport, and treat, store, or dispose of hazardous waste. RCRAInfo allows RCRA program staff to track the notification, permit, compliance, and corrective action activities required under RCRA.
STATE MASTER

Click this hyperlink while viewing on your computer to access additional FINDS: detail in the EDR Site Report.

C24 **CORONA MALL OIL COMPANY INC** **EDR Hist Auto** **1020504296**
East **117 E 4TH ST STE B** **N/A**
< 1/8 **CORONA, CA 92879**
0.102 mi.
538 ft. **Site 2 of 3 in cluster C**

Relative: EDR Hist Auto
Higher

Actual: **652 ft.**

Year:	Name:	Type:
1974	MIDTOWN AUTO REPAIR	General Automotive Repair Shops
1975	MIDTOWN AUTO REPAIR	General Automotive Repair Shops
1976	MIDTOWN AUTO REPAIR	General Automotive Repair Shops
1977	MIDTOWN AUTO REPAIR	General Automotive Repair Shops
1978	MIDTOWN AUTO REPAIR	General Automotive Repair Shops
1979	MIDTOWN AUTO REPAIR	General Automotive Repair Shops
1979	MIDTOWN AUTO REPAIR	General Automotive Repair Shops
1982	J M AUTO MACHINE	General Automotive Repair Shops
1983	J M AUTO MACHINE	General Automotive Repair Shops

CORONA MALL OIL COMPANY INC (Continued) **1020504296**

1985	J M AUTO MACHINE	General Automotive Repair Shops
1986	J M AUTO MACHINE	General Automotive Repair Shops
1987	J M AUTO MACHINE	General Automotive Repair Shops
1988	J M AUTO MACHINE	General Automotive Repair Shops
1995	CORONA MALL CHEVRON	Automotive Maintenance Services
1996	SHINE WARREN	Automotive Maintenance Services
1997	CORONA MALL OIL COMPANY INC	Gasoline Service Stations
1998	CORONA MALL OIL COMPANY INC	Gasoline Service Stations
1999	CORONA MALL OIL COMPANY INC	Gasoline Service Stations
2000	CORONA MALL OIL COMPANY INC	Gasoline Service Stations
2001	CORONA MALL OIL COMPANY INC	Gasoline Service Stations
2002	CORONA MALL OIL COMPANY INC	Gasoline Service Stations
2003	CORONA MALL OIL COMPANY INC	Gasoline Service Stations
2004	CORONA MALL OIL COMPANY INC	Gasoline Service Stations
2005	CORONA MALL OIL COMPANY INC	Gasoline Service Stations
2006	CORONA MALL OIL COMPANY INC	Gasoline Service Stations
2007	CORONA MALL OIL COMPANY INC	Gasoline Service Stations
2008	CORONA MALL OIL COMPANY INC	Gasoline Service Stations
2009	CORONA MALL OIL COMPANY INC	Gasoline Service Stations
2010	CORONA MALL OIL COMPANY INC	Gasoline Service Stations
2011	CORONA MALL OIL COMPANY INC	Gasoline Service Stations
2012	CORONA MALL OIL COMPANY INC	Gasoline Service Stations
2013	CORONA MALL OIL COMPANY INC	Gasoline Service Stations
2014	CORONA MALL OIL COMPANY INC	Gasoline Service Stations

C25 **CORONA MALL OIL SERVICE COMPANY** **CERS HAZ WASTE** **S123505076**
East **117-B E. 4TH STREET** **CERS** **N/A**
< 1/8 **CORONA, CA 92879**
0.104 mi.
547 ft. **Site 3 of 3 in cluster C**

Relative: **Higher**

Actual: **651 ft.**

CERS HAZ WASTE:

Name:	CORONA MALL OIL SERVICE COMPANY
Address:	117-B E. 4TH STREET
City,State,Zip:	CORONA, CA 92879-1462
Site ID:	21769
CERS ID:	10490746
CERS Description:	Hazardous Waste Generator

CERS:

Name:	CORONA MALL OIL SERVICE COMPANY
Address:	117-B E. 4TH STREET
City,State,Zip:	CORONA, CA 92879-1462
Site ID:	21769
CERS ID:	10490746
CERS Description:	Chemical Storage Facilities

Violations:

Site ID:	21769
Site Name:	Corona Mall Oil Service Company
Violation Date:	05-01-2015
Citation:	HSC 6.95 25508(a)(1) - California Health and Safety Code, Chapter 6.95, Section(s) 25508(a)(1)
Violation Description:	Failure to complete and electronically submit a site map with all required content.
Violation Notes:	Returned to compliance on 04/21/2016. Update site map - loading area, emergency shut off and staging area
Violation Division:	Corona Fire Department

CORONA MALL OIL SERVICE COMPANY (Continued) **S123505076**

Violation Program: HMRRP
Violation Source: CERS

Site ID: 21769
Site Name: Corona Mall Oil Service Company
Violation Date: 05-01-2015
Citation: HSC 6.95 25505(a)(4) - California Health and Safety Code, Chapter 6.95, Section(s) 25505(a)(4)
Violation Description: Failure to provide initial and annual training to all employees in safety procedures in the event of a release or threatened release of a hazardous material or failure to document and maintain training records for a minimum of three years.
Violation Notes: Returned to compliance on 04/21/2016.
Violation Division: Corona Fire Department
Violation Program: HMRRP
Violation Source: CERS

Evaluation:
Eval General Type: Compliance Evaluation Inspection
Eval Date: 05-01-2015
Violations Found: Yes
Eval Type: Routine done by local agency
Eval Notes: Not reported
Eval Division: Corona Fire Department
Eval Program: HMRRP
Eval Source: CERS

Eval General Type: Compliance Evaluation Inspection
Eval Date: 11-03-2020
Violations Found: No
Eval Type: Routine done by local agency
Eval Notes: No Violations on 11/03/2020
Eval Division: Corona Fire Department
Eval Program: HMRRP
Eval Source: CERS

Enforcement Action:
Site ID: 21769
Site Name: Corona Mall Oil Service Company
Site Address: 117-B E. 4TH STREET
Site City: CORONA
Site Zip: 92879-1462
Enf Action Date: 05-01-2015
Enf Action Type: Notice of Violation (Unified Program)
Enf Action Description: Notice of Violation Issued by the Inspector at the Time of Inspection
Enf Action Notes: Not reported
Enf Action Division: Corona Fire Department
Enf Action Program: HMRRP
Enf Action Source: CERS

Affiliation:
Affiliation Type Desc: Document Preparer
Entity Name: Rick Martin
Entity Title: Not reported
Affiliation Address: Not reported
Affiliation City: Not reported

CORONA MALL OIL SERVICE COMPANY (Continued) **S123505076**

Affiliation State:	Not reported
Affiliation Country:	Not reported
Affiliation Zip:	Not reported
Affiliation Phone:	Not reported
Affiliation Type Desc:	Environmental Contact
Entity Name:	Warren Shine
Entity Title:	Not reported
Affiliation Address:	117-B E. 4th Street
Affiliation City:	Corona
Affiliation State:	CA
Affiliation Country:	Not reported
Affiliation Zip:	92879-1462
Affiliation Phone:	Not reported
Affiliation Type Desc:	Facility Mailing Address
Entity Name:	Mailing Address
Entity Title:	Not reported
Affiliation Address:	117-B E. 4th Street
Affiliation City:	Corona
Affiliation State:	CA
Affiliation Country:	Not reported
Affiliation Zip:	92879-1462
Affiliation Phone:	Not reported
Affiliation Type Desc:	Identification Signer
Entity Name:	Warren Shine
Entity Title:	President
Affiliation Address:	Not reported
Affiliation City:	Not reported
Affiliation State:	Not reported
Affiliation Country:	Not reported
Affiliation Zip:	Not reported
Affiliation Phone:	Not reported
Affiliation Type Desc:	Legal Owner
Entity Name:	Warren Shine
Entity Title:	Not reported
Affiliation Address:	117-B E. 4th Street
Affiliation City:	Corona
Affiliation State:	CA
Affiliation Country:	United States
Affiliation Zip:	92879-1462
Affiliation Phone:	(951) 264-9605
Affiliation Type Desc:	Operator
Entity Name:	Corona Mall Oil Company
Entity Title:	Not reported
Affiliation Address:	Not reported
Affiliation City:	Not reported
Affiliation State:	Not reported
Affiliation Country:	Not reported
Affiliation Zip:	Not reported
Affiliation Phone:	(951) 734-0600
Affiliation Type Desc:	CUPA District
Entity Name:	Riverside Cnty Env Health

CORONA MALL OIL SERVICE COMPANY (Continued) **S123505076**

Entity Title:	Not reported
Affiliation Address:	4065 County Circle Drive, Room 104
Affiliation City:	Riverside
Affiliation State:	CA
Affiliation Country:	Not reported
Affiliation Zip:	92503
Affiliation Phone:	(951) 358-5055
Affiliation Type Desc:	Parent Corporation
Entity Name:	Corona Mall Oil Service Company (Shop)
Entity Title:	Not reported
Affiliation Address:	Not reported
Affiliation City:	Not reported
Affiliation State:	Not reported
Affiliation Country:	Not reported
Affiliation Zip:	Not reported
Affiliation Phone:	Not reported
Affiliation Type Desc:	Property Owner
Entity Name:	KST Trust
Entity Title:	Not reported
Affiliation Address:	P.O. Box 2319
Affiliation City:	Corona
Affiliation State:	CA
Affiliation Country:	United States
Affiliation Zip:	92878
Affiliation Phone:	(951) 734-0600

D26 **FINK S STAR GARAGE & MACHINE SHOP** **EDR Hist Auto** **1009019214**
South **217-219 W 6TH ST** **N/A**
< 1/8 **CORONA, CA**
0.104 mi.
551 ft. **Site 1 of 4 in cluster D**

Relative: EDR Hist Auto
Higher

Actual:
672 ft.

Year:	Name:	Type:
1924	STAR GARAGE & MACHINE WORKS	AUTOMOBILE REPAIRING
1927	FINK S STAR GARAGE & MACHINE SH	AUTOMOBILE REPAIRING
1939	SMITH J C	AUTO REPAIRERS

E27 **KLEIN ALBT** **EDR Hist Auto** **1009123033**
SW **301 W 6TH ST** **N/A**
< 1/8 **CORONA, CA**
0.107 mi.
563 ft. **Site 1 of 10 in cluster E**

Relative: EDR Hist Auto
Higher

Actual:
666 ft.

Year:	Name:	Type:
1939	KLEIN ALBT	GAS & OIL SERVICE STATIONS

D28 **TUCKER & MOORES GILMORE SER- VICE** **EDR Hist Auto** **1009018067**
South **224 W 6TH ST** **N/A**
< 1/8 **CORONA, CA**
0.113 mi.
595 ft. **Site 2 of 4 in cluster D**

Relative: EDR Hist Auto
Higher

Actual:
674 ft.

Year:	Name:	Type:
1939	TUCKER & MOORES GILMORE SER- VI	GAS & OIL SERVICE STATIONS

B29 **NEVINS SERVICE** **EDR Hist Auto** **1021470107**
ENE **103 E 3RD ST** **N/A**
< 1/8 **CORONA, CA 91720**
0.114 mi.
603 ft. **Site 8 of 9 in cluster B**

Relative: EDR Hist Auto
Lower

Actual:
642 ft.

Year:	Name:	Type:
1969	NEVINS SERVICE	Gasoline Service Stations

E30 **BRIDGES J J** **EDR Hist Auto** **1009018050**
SW **319 W 6TH ST** **N/A**
< 1/8 **CORONA, CA**
0.117 mi.
616 ft. **Site 2 of 10 in cluster E**

Relative: EDR Hist Auto
Higher

Actual:
669 ft.

Year:	Name:	Type:
1939	BRIDGES J J	GAS & OIL SERVICE STATIONS
2010	STAR BODY AUTO PARTS	General Automotive Repair Shops

D31 **HOSKINS C W** **EDR Hist Auto** **1009018059**
South **204 W 6TH ST** **N/A**
< 1/8 **CORONA, CA**
0.117 mi.
617 ft. **Site 3 of 4 in cluster D**

Relative: EDR Hist Auto
Higher

Actual:
676 ft.

Year:	Name:	Type:
1939	NEWSOM F G	GAS & OIL SERVICE STATIONS
1939	HOSKINS C W	AUTO REPAIRERS

D32
South
< 1/8
0.117 mi.
618 ft.

KIRKPATRICK VIRGIL P — **EDR Hist Auto** — **1020333380**
202 W 6TH ST — **N/A**
CORONA, CA 91720

Site 4 of 4 in cluster D

Relative: Higher

Actual: 676 ft.

EDR Hist Auto

Year:	Name:	Type:
1969	KIRKPATRICK VIRGIL P	Gasoline Service Stations
1970	KIRKPATRICK VIRGIL P	Gasoline Service Stations

E33
SSW
< 1/8
0.119 mi.
630 ft.

HOLDER RAMSEY — **EDR Hist Auto** — **1009019572**
302 W 6TH ST — **N/A**
CORONA, CA

Site 3 of 10 in cluster E

Relative: Higher

Actual: 671 ft.

EDR Hist Auto

Year:	Name:	Type:
1939	ASSOCIATED SERVICE STA- TION	GAS & OIL SERVICE STATIONS
1939	HOLDER RAMSEY	AUTO REPAIRERS

B34
NE
< 1/8
0.121 mi.
640 ft.

LYON/COPLEY ASSO. — **CPS-SLIC** — **S106486921**
102 MAIN STREET — **CERS** — **N/A**
CORONA, CA

Site 9 of 9 in cluster B

Relative: Lower

Actual: 638 ft.

CPS-SLIC:

Name:	LYON/COPLEY ASSO.
Address:	102 MAIN STREET
City,State,Zip:	CORONA, CA
Region:	STATE
Facility Status:	**Completed - Case Closed**
Status Date:	07/20/2010
Global Id:	SLT8R0433928
Lead Agency:	SANTA ANA RWQCB (REGION 8)
Lead Agency Case Number:	Not reported
Latitude:	33.879816
Longitude:	-117.564783
Case Type:	Cleanup Program Site
Case Worker:	Not reported
Local Agency:	Not reported
RB Case Number:	SLT8R043
File Location:	Not reported
Potential Media Affected:	Not reported
Potential Contaminants of Concern:	Not reported
Site History:	Not reported

Click here to access the California GeoTracker records for this facility:

CERS:

Name:	LYON/COPLEY ASSO.
Address:	102 MAIN STREET
City,State,Zip:	CORONA, CA
Site ID:	223455

LYON/COPLEY ASSO. (Continued) **S106486921**

CERS ID: SLT8R0433928
CERS Description: Cleanup Program Site

E35 **AMERICAN DRY CLEANERS** **EDR Hist Cleaner** **1019927636**
SSW **312 W 6TH ST 197** **N/A**
< 1/8 **CORONA, CA 91720**
0.122 mi.
643 ft. **Site 4 of 10 in cluster E**

Relative: EDR Hist Cleaner
Higher

Actual:
671 ft.

Year:	Name:	Type:
1991	AMERICAN DRY CLEANERS	Drycleaning Plants, Except Rugs
1992	AMERICAN DRY CLEANERS	Drycleaning Plants, Except Rugs
1993	AMERICAN DRY CLEANERS	Drycleaning Plants, Except Rugs
1994	AMERICAN DRY CLEANERS	Drycleaning Plants, Except Rugs

E36 **CORONA REGIONAL MEDICAL CENTER LLC** **RCRA NonGen / NLR** **1026046256**
SW **320 W. 6TH STREET** **CAC003052716**
< 1/8 **CORONA, CA 92882**
0.124 mi.
656 ft. **Site 5 of 10 in cluster E**

Relative: RCRA NonGen / NLR:
Higher

Actual:
670 ft.

Date Form Received by Agency:	20200124
Handler Name:	CORONA REGIONAL MEDICAL CENTER LLC
Handler Address:	320 W. 6TH STREET
Handler City,State,Zip:	CORONA, CA 92882
EPA ID:	CAC003052716
Contact Name:	RICHARD BOURESTON
Contact Address:	650 TOWN CENTER DR.
Contact City,State,Zip:	COSTA MESA, CA 92626
Contact Telephone:	714-545-2078
Contact Fax:	Not reported
Contact Email:	RB@TBCOS.COM
Contact Title:	Not reported
EPA Region:	09
Land Type:	Not reported
Federal Waste Generator Description:	Not a generator, verified
Non-Notifier:	Not reported
Biennial Report Cycle:	Not reported
Accessibility:	Not reported
Active Site Indicator:	Not reported
State District Owner:	Not reported
State District:	Not reported
Mailing Address:	650 TOWN CENTER DR
Mailing City,State,Zip:	COSTA MESA, CA 92626
Owner Name:	CORONA REGIONAL MEDICAL CENTER LLC
Owner Type:	Other
Operator Name:	RICHARD BOURESTON
Operator Type:	Other
Short-Term Generator Activity:	No
Importer Activity:	No
Mixed Waste Generator:	No
Transporter Activity:	No
Transfer Facility Activity:	No

CORONA REGIONAL MEDICAL CENTER LLC (Continued) **1026046256**

Recycler Activity with Storage:	No
Small Quantity On-Site Burner Exemption:	No
Smelting Melting and Refining Furnace Exemption:	No
Underground Injection Control:	No
Off-Site Waste Receipt:	No
Universal Waste Indicator:	No
Universal Waste Destination Facility:	No
Federal Universal Waste:	No
Active Site Fed-Reg Treatment Storage and Disposal Facility:	Not reported
Active Site Converter Treatment storage and Disposal Facility:	Not reported
Active Site State-Reg Treatment Storage and Disposal Facility:	Not reported
Active Site State-Reg Handler:	---
Federal Facility Indicator:	Not reported
Hazardous Secondary Material Indicator:	N
Sub-Part K Indicator:	Not reported
Commercial TSD Indicator:	No
Treatment Storage and Disposal Type:	Not reported
2018 GPRA Permit Baseline:	Not on the Baseline
2018 GPRA Renewals Baseline:	Not on the Baseline
Permit Renewals Workload Universe:	Not reported
Permit Workload Universe:	Not reported
Permit Progress Universe:	Not reported
Post-Closure Workload Universe:	Not reported
Closure Workload Universe:	Not reported
202 GPRA Corrective Action Baseline:	No
Corrective Action Workload Universe:	No
Subject to Corrective Action Universe:	No
Non-TSDFs Where RCRA CA has Been Imposed Universe:	No
TSDFs Potentially Subject to CA Under 3004 (u)/(v) Universe:	No
TSDFs Only Subject to CA under Discretionary Auth Universe:	No
Corrective Action Priority Ranking:	No NCAPS ranking
Environmental Control Indicator:	No
Institutional Control Indicator:	No
Human Exposure Controls Indicator:	N/A
Groundwater Controls Indicator:	N/A
Operating TSDF Universe:	Not reported
Full Enforcement Universe:	Not reported
Significant Non-Complier Universe:	No
Unaddressed Significant Non-Complier Universe:	No
Addressed Significant Non-Complier Universe:	No
Significant Non-Complier With a Compliance Schedule Universe:	No
Financial Assurance Required:	Not reported
Handler Date of Last Change:	20200210
Recognized Trader-Importer:	No
Recognized Trader-Exporter:	No
Importer of Spent Lead Acid Batteries:	No
Exporter of Spent Lead Acid Batteries:	No
Recycler Activity Without Storage:	No
Manifest Broker:	No
Sub-Part P Indicator:	No

Handler - Owner Operator:

Owner/Operator Indicator:	Operator
Owner/Operator Name:	RICHARD BOURESTON
Legal Status:	Other
Date Became Current:	Not reported

CORONA REGIONAL MEDICAL CENTER LLC (Continued) **1026046256**

Date Ended Current:	Not reported
Owner/Operator Address:	650 TOWN CENTER DR.
Owner/Operator City,State,Zip:	COSTA MESA, CA 92626
Owner/Operator Telephone:	714-545-2078
Owner/Operator Telephone Ext:	Not reported
Owner/Operator Fax:	Not reported
Owner/Operator Email:	Not reported
Owner/Operator Indicator:	Owner
Owner/Operator Name:	CORONA REGIONAL MEDICAL CENTER LLC
Legal Status:	Other
Date Became Current:	Not reported
Date Ended Current:	Not reported
Owner/Operator Address:	650 TOWN CENTER DR.
Owner/Operator City,State,Zip:	COSTA MESA, CA 92626
Owner/Operator Telephone:	714-545-2078
Owner/Operator Telephone Ext:	Not reported
Owner/Operator Fax:	Not reported
Owner/Operator Email:	Not reported

Historic Generators:

Receive Date:	20200124
Handler Name:	CORONA REGIONAL MEDICAL CENTER LLC
Federal Waste Generator Description:	Not a generator, verified
State District Owner:	Not reported
Large Quantity Handler of Universal Waste:	No
Recognized Trader Importer:	No
Recognized Trader Exporter:	No
Spent Lead Acid Battery Importer:	No
Spent Lead Acid Battery Exporter:	No
Current Record:	Yes
Non Storage Recycler Activity:	Not reported
Electronic Manifest Broker:	Not reported

List of NAICS Codes and Descriptions:

NAICS Code:	237210
NAICS Description:	LAND SUBDIVISION

Facility Has Received Notices of Violations:

Violations:	No Violations Found

Evaluation Action Summary:

Evaluations:	No Evaluations Found

E37 **GAGNER EDMUND REAR** **EDR Hist Auto** **1009019228**
SW **320 W 6TH ST** **N/A**
< 1/8 **CORONA, CA**
0.124 mi.
656 ft. **Site 6 of 10 in cluster E**

Relative: EDR Hist Auto
Higher

Actual: **670 ft.**

Year:	Name:	Type:
1927	AUTOMOBILE SERVICE STATIONS COP	AUTOMOBILE REPAIRING
1939	GAGNER EDMUND REAR	AUTO REPAIRERS

F38
NE
1/8-1/4
0.141 mi.
746 ft.

ROBERTSON'S PORTABLE POWERSCREEN PLANT
200 S. MAIN ST. STE. 200
CORONA, CA 92882

Site 1 of 2 in cluster F

US MINES **1024906925**
N/A

Relative:
Lower

Actual:
637 ft.

MINES VIOLATIONS:

Name:	ROBERTSON'S PORTABLE POWERSCREEN PLANT
Address:	200 S. MAIN ST. STE. 200
City,State,Zip:	CORONA, CA 92882
Facility ID:	Not reported

MINES VIOLATIONS:

Violation Number:	6381405
Mine ID:	0405662
Contractor ID:	Not reported
Date Issued:	01/11/2006
Action Type:	104(a)
Type of Issue:	Citation
S and S:	N
Term Date:	01/13/2006
Title 30 Code of Federal Regulations:	56.9300(a)
Proposed Penalty:	60.00
Assessment Amount:	60.00
Paid Penalty Amount:	60.00
Assessment Case Status:	Proposed
Assessment Status:	Closed
Year:	2006
Address Type:	MineLocation
PO Box:	Not reported
Address:	200 S. MAIN ST. STE. 200
City:	CORONA
State:	CA
Operator:	Robertson's Ready-Mix
Zip:	92882
Mine Controller Name:	Robertson's Ready Mix Inc; Mitsubishi Corp
Name:	ROBERTSON'S PORTABLE POWERSCREEN PLANT
Ownership Date:	11/08/2005
Mine Status:	Abandoned
Status Date:	12/06/2007
Primary Site Description:	Construction Sand and Gravel
Mine Type:	Surface
State 2:	CA
County:	SAN BERNARDINO

Violation Number:	6381406
Mine ID:	0405662
Contractor ID:	Not reported
Date Issued:	01/11/2006
Action Type:	104(a)
Type of Issue:	Citation
S and S:	N
Term Date:	01/11/2006
Title 30 Code of Federal Regulations:	56.14112(a)(1)
Proposed Penalty:	60.00
Assessment Amount:	60.00
Paid Penalty Amount:	60.00
Assessment Case Status:	Proposed
Assessment Status:	Closed
Year:	2006

ROBERTSON'S PORTABLE POWERSCREEN PLANT (Continued) **1024906925**

Address Type:	MineLocation
PO Box:	Not reported
Address:	200 S. MAIN ST. STE. 200
City:	CORONA
State:	CA
Operator:	Robertson's Ready-Mix
Zip:	92882
Mine Controller Name:	Robertson's Ready Mix Inc; Mitsubishi Corp
Name:	ROBERTSON'S PORTABLE POWERSCREEN PLANT
Ownership Date:	11/08/2005
Mine Status:	Abandoned
Status Date:	12/06/2007
Primary Site Description:	Construction Sand and Gravel
Mine Type:	Surface
State 2:	CA
County:	SAN BERNARDINO

Violation Number:	6381407
Mine ID:	0405662
Contractor ID:	Not reported
Date Issued:	01/11/2006
Action Type:	104(a)
Type of Issue:	Citation
S and S:	N
Term Date:	01/13/2006
Title 30 Code of Federal Regulations:	56.20003(a)
Proposed Penalty:	60.00
Assessment Amount:	60.00
Paid Penalty Amount:	60.00
Assessment Case Status:	Proposed
Assessment Status:	Closed
Year:	2006
Address Type:	MineLocation
PO Box:	Not reported
Address:	200 S. MAIN ST. STE. 200
City:	CORONA
State:	CA
Operator:	Robertson's Ready-Mix
Zip:	92882
Mine Controller Name:	Robertson's Ready Mix Inc; Mitsubishi Corp
Name:	ROBERTSON'S PORTABLE POWERSCREEN PLANT
Ownership Date:	11/08/2005
Mine Status:	Abandoned
Status Date:	12/06/2007
Primary Site Description:	Construction Sand and Gravel
Mine Type:	Surface
State 2:	CA
County:	SAN BERNARDINO

Violation Number:	6381408
Mine ID:	0405662
Contractor ID:	Not reported
Date Issued:	01/11/2006
Action Type:	104(a)
Type of Issue:	Citation
S and S:	Y
Term Date:	01/13/2006

ROBERTSON'S PORTABLE POWERSCREEN PLANT (Continued) **1024906925**

Title 30 Code of Federal Regulations:	56.14107(a)
Proposed Penalty:	135.00
Assessment Amount:	135.00
Paid Penalty Amount:	135.00
Assessment Case Status:	Proposed
Assessment Status:	Closed
Year:	2006
Address Type:	MineLocation
PO Box:	Not reported
Address:	200 S. MAIN ST. STE. 200
City:	CORONA
State:	CA
Operator:	Robertson's Ready-Mix
Zip:	92882
Mine Controller Name:	Robertson's Ready Mix Inc; Mitsubishi Corp
Name:	ROBERTSON'S PORTABLE POWERSCREEN PLANT
Ownership Date:	11/08/2005
Mine Status:	Abandoned
Status Date:	12/06/2007
Primary Site Description:	Construction Sand and Gravel
Mine Type:	Surface
State 2:	CA
County:	SAN BERNARDINO

Violation Number:	6381409
Mine ID:	0405662
Contractor ID:	Not reported
Date Issued:	01/11/2006
Action Type:	104(a)
Type of Issue:	Citation
S and S:	Y
Term Date:	01/13/2006
Title 30 Code of Federal Regulations:	56.18002(a)
Proposed Penalty:	107.00
Assessment Amount:	107.00
Paid Penalty Amount:	107.00
Assessment Case Status:	Proposed
Assessment Status:	Closed
Year:	2006
Address Type:	MineLocation
PO Box:	Not reported
Address:	200 S. MAIN ST. STE. 200
City:	CORONA
State:	CA
Operator:	Robertson's Ready-Mix
Zip:	92882
Mine Controller Name:	Robertson's Ready Mix Inc; Mitsubishi Corp
Name:	ROBERTSON'S PORTABLE POWERSCREEN PLANT
Ownership Date:	11/08/2005
Mine Status:	Abandoned
Status Date:	12/06/2007
Primary Site Description:	Construction Sand and Gravel
Mine Type:	Surface
State 2:	CA
County:	SAN BERNARDINO

Violation Number:	6381410

ROBERTSON'S PORTABLE POWERSCREEN PLANT (Continued) **1024906925**

Mine ID:	0405662
Contractor ID:	Not reported
Date Issued:	01/11/2006
Action Type:	104(a)
Type of Issue:	Citation
S and S:	N
Term Date:	01/13/2006
Title 30 Code of Federal Regulations:	56.14132(a)
Proposed Penalty:	60.00
Assessment Amount:	60.00
Paid Penalty Amount:	60.00
Assessment Case Status:	Proposed
Assessment Status:	Closed
Year:	2006
Address Type:	MineLocation
PO Box:	Not reported
Address:	200 S. MAIN ST. STE. 200
City:	CORONA
State:	CA
Operator:	Robertson's Ready-Mix
Zip:	92882
Mine Controller Name:	Robertson's Ready Mix Inc; Mitsubishi Corp
Name:	ROBERTSON'S PORTABLE POWERSCREEN PLANT
Ownership Date:	11/08/2005
Mine Status:	Abandoned
Status Date:	12/06/2007
Primary Site Description:	Construction Sand and Gravel
Mine Type:	Surface
State 2:	CA
County:	SAN BERNARDINO

Violation Number:	6381411
Mine ID:	0405662
Contractor ID:	Not reported
Date Issued:	01/11/2006
Action Type:	104(a)
Type of Issue:	Citation
S and S:	N
Term Date:	01/13/2006
Title 30 Code of Federal Regulations:	56.14100(b)
Proposed Penalty:	60.00
Assessment Amount:	60.00
Paid Penalty Amount:	60.00
Assessment Case Status:	Proposed
Assessment Status:	Closed
Year:	2006
Address Type:	MineLocation
PO Box:	Not reported
Address:	200 S. MAIN ST. STE. 200
City:	CORONA
State:	CA
Operator:	Robertson's Ready-Mix
Zip:	92882
Mine Controller Name:	Robertson's Ready Mix Inc; Mitsubishi Corp
Name:	ROBERTSON'S PORTABLE POWERSCREEN PLANT
Ownership Date:	11/08/2005
Mine Status:	Abandoned

ROBERTSON'S PORTABLE POWERSCREEN PLANT (Continued) **1024906925**

Status Date:	12/06/2007
Primary Site Description:	Construction Sand and Gravel
Mine Type:	Surface
State 2:	CA
County:	SAN BERNARDINO
Violation Number:	6381965
Mine ID:	0405662
Contractor ID:	Not reported
Date Issued:	06/18/2007
Action Type:	104(a)
Type of Issue:	Citation
S and S:	N
Term Date:	06/25/2007
Title 30 Code of Federal Regulations:	50.30(a)
Proposed Penalty:	100.00
Assessment Amount:	100.00
Paid Penalty Amount:	100.00
Assessment Case Status:	Proposed
Assessment Status:	Closed
Year:	2007
Address Type:	MineLocation
PO Box:	Not reported
Address:	200 S. MAIN ST. STE. 200
City:	CORONA
State:	CA
Operator:	Robertson's Ready-Mix
Zip:	92882
Mine Controller Name:	Robertson's Ready Mix Inc; Mitsubishi Corp
Name:	ROBERTSON'S PORTABLE POWERSCREEN PLANT
Ownership Date:	11/08/2005
Mine Status:	Abandoned
Status Date:	12/06/2007
Primary Site Description:	Construction Sand and Gravel
Mine Type:	Surface
State 2:	CA
County:	SAN BERNARDINO
Violation Number:	6381904
Mine ID:	0405662
Contractor ID:	Not reported
Date Issued:	12/04/2006
Action Type:	104(a)
Type of Issue:	Citation
S and S:	N
Term Date:	12/14/2006
Title 30 Code of Federal Regulations:	50.30(a)
Proposed Penalty:	60.00
Assessment Amount:	60.00
Paid Penalty Amount:	60.00
Assessment Case Status:	Proposed
Assessment Status:	Closed
Year:	2006
Address Type:	MineLocation
PO Box:	Not reported
Address:	200 S. MAIN ST. STE. 200
City:	CORONA

ROBERTSON'S PORTABLE POWERSCREEN PLANT (Continued) **1024906925**

State:	CA
Operator:	Robertson's Ready-Mix
Zip:	92882
Mine Controller Name:	Robertson's Ready Mix Inc; Mitsubishi Corp
Name:	ROBERTSON'S PORTABLE POWERSCREEN PLANT
Ownership Date:	11/08/2005
Mine Status:	Abandoned
Status Date:	12/06/2007
Primary Site Description:	Construction Sand and Gravel
Mine Type:	Surface
State 2:	CA
County:	SAN BERNARDINO

Violation Number:	6380191
Mine ID:	0405662
Contractor ID:	Not reported
Date Issued:	12/20/2005
Action Type:	104(a)
Type of Issue:	Citation
S and S:	N
Term Date:	12/20/2005
Title 30 Code of Federal Regulations:	56.1000
Proposed Penalty:	60.00
Assessment Amount:	60.00
Paid Penalty Amount:	60.00
Assessment Case Status:	Proposed
Assessment Status:	Closed
Year:	2005
Address Type:	MineLocation
PO Box:	Not reported
Address:	200 S. MAIN ST. STE. 200
City:	CORONA
State:	CA
Operator:	Robertson's Ready-Mix
Zip:	92882
Mine Controller Name:	Robertson's Ready Mix Inc; Mitsubishi Corp
Name:	ROBERTSON'S PORTABLE POWERSCREEN PLANT
Ownership Date:	11/08/2005
Mine Status:	Abandoned
Status Date:	12/06/2007
Primary Site Description:	Construction Sand and Gravel
Mine Type:	Surface
State 2:	CA
County:	SAN BERNARDINO

Click this hyperlink while viewing on your computer to access additional US_MINES_VIOLATIONS: detail in the EDR Site Report.

F39
NE
1/8-1/4
0.141 mi.
746 ft.

ROBERTSON'S PORTABLE POWERSCREEN PLANT
200 S. MAIN ST. STE. 200
CORONA, CA 92882

Site 2 of 2 in cluster F

ABANDONED MINES **1022837913**
N/A

Relative:
Lower

Actual:
637 ft.

ABANDONED MINES:

Mine ID:	0405662
Mine Name:	ROBERTSON'S PORTABLE POWERSCREEN PLANT
Mine Address:	200 S. MAIN ST. STE. 200
City,State,Zip:	CORONA, CA 92882
Primary SIC Code:	Construction Sand and Gravel
Mine Type:	Surface
Mine Status Description:	Abandoned
Mine Status Date:	2007-12-06 00:00:00
Coal (C) or Metal (M) Mine:	M
Controller ID:	M11611
Controller Name:	Robertson's Ready Mix Inc; Mitsubishi Corp
Operator ID:	L14361
Operator name:	Robertson's Ready-Mix
Address of Record Street:	200 S. Main Street, Suite 200
Address of Record PO Box:	Not reported
Address of Record City:	Corona
Address of Record State:	CA
Address of Record Zip Code:	92882
Assessment Address Street:	200 S. Main Street Suite 200
Assessment Address PO Box:	Not reported
Assessment Address City:	CORONA
Assessment Address State:	CA
Assessment Address Zip Code:	92882
Mine Health and Safety Address Street:	Not reported
Mine Health and Safety Address PO Box:	3600
Mine Health and Safety Address City:	Corona
Mine Health and Safety Address State:	CA
Mine Health and Safety Address Zip Code:	Not reported
Latitude:	Not reported
Longitude:	Not reported

E40
SSW
1/8-1/4
0.143 mi.
756 ft.

ATV INC DBA AMERICAN TIRE DEPOT
304 W 6TH ST
CORONA, CA 92882

Site 7 of 10 in cluster E

RCRA NonGen / NLR **1024843973**
CAL000395949

Relative:
Higher

Actual:
675 ft.

RCRA NonGen / NLR:

Date Form Received by Agency:	20140418
Handler Name:	ATV INC DBA AMERICAN TIRE DEPOT
Handler Address:	304 W 6TH ST
Handler City,State,Zip:	CORONA, CA 92882
EPA ID:	CAL000395949
Contact Name:	JOHN BEERWERT
Contact Address:	14407 ALONDRA BLVD
Contact City,State,Zip:	LA MIRADA, CA 90638
Contact Telephone:	562-977-8565
Contact Fax:	562-217-4160
Contact Email:	JOHNB@ATVTIREINC.COM
Contact Title:	Not reported
EPA Region:	09
Land Type:	Not reported
Federal Waste Generator Description:	Not a generator, verified

ATV INC DBA AMERICAN TIRE DEPOT (Continued) **1024843973**

Non-Notifier:	Not reported
Biennial Report Cycle:	Not reported
Accessibility:	Not reported
Active Site Indicator:	Handler Activities
State District Owner:	Not reported
State District:	Not reported
Mailing Address:	14407 ALONDRA BLVD
Mailing City,State,Zip:	LA MIRADA, CA 90638-0000
Owner Name:	ATV INC
Owner Type:	Other
Operator Name:	JOHN BEERWERT
Operator Type:	Other
Short-Term Generator Activity:	No
Importer Activity:	No
Mixed Waste Generator:	No
Transporter Activity:	No
Transfer Facility Activity:	No
Recycler Activity with Storage:	No
Small Quantity On-Site Burner Exemption:	No
Smelting Melting and Refining Furnace Exemption:	No
Underground Injection Control:	No
Off-Site Waste Receipt:	No
Universal Waste Indicator:	Yes
Universal Waste Destination Facility:	Yes
Federal Universal Waste:	No
Active Site Fed-Reg Treatment Storage and Disposal Facility:	Not reported
Active Site Converter Treatment storage and Disposal Facility:	Not reported
Active Site State-Reg Treatment Storage and Disposal Facility:	Not reported
Active Site State-Reg Handler:	---
Federal Facility Indicator:	Not reported
Hazardous Secondary Material Indicator:	N
Sub-Part K Indicator:	Not reported
Commercial TSD Indicator:	No
Treatment Storage and Disposal Type:	Not reported
2018 GPRA Permit Baseline:	Not on the Baseline
2018 GPRA Renewals Baseline:	Not on the Baseline
Permit Renewals Workload Universe:	Not reported
Permit Workload Universe:	Not reported
Permit Progress Universe:	Not reported
Post-Closure Workload Universe:	Not reported
Closure Workload Universe:	Not reported
202 GPRA Corrective Action Baseline:	No
Corrective Action Workload Universe:	No
Subject to Corrective Action Universe:	No
Non-TSDFs Where RCRA CA has Been Imposed Universe:	No
TSDFs Potentially Subject to CA Under 3004 (u)/(v) Universe:	No
TSDFs Only Subject to CA under Discretionary Auth Universe:	No
Corrective Action Priority Ranking:	No NCAPS ranking
Environmental Control Indicator:	No
Institutional Control Indicator:	No
Human Exposure Controls Indicator:	N/A
Groundwater Controls Indicator:	N/A
Operating TSDF Universe:	Not reported
Full Enforcement Universe:	Not reported
Significant Non-Complier Universe:	No
Unaddressed Significant Non-Complier Universe:	No
Addressed Significant Non-Complier Universe:	No

ATV INC DBA AMERICAN TIRE DEPOT (Continued) **1024843973**

Significant Non-Complier With a Compliance Schedule Universe:	No
Financial Assurance Required:	Not reported
Handler Date of Last Change:	20180906
Recognized Trader-Importer:	No
Recognized Trader-Exporter:	No
Importer of Spent Lead Acid Batteries:	No
Exporter of Spent Lead Acid Batteries:	No
Recycler Activity Without Storage:	No
Manifest Broker:	No
Sub-Part P Indicator:	No

Handler - Owner Operator:

Owner/Operator Indicator:	Owner
Owner/Operator Name:	ATV INC
Legal Status:	Other
Date Became Current:	Not reported
Date Ended Current:	Not reported
Owner/Operator Address:	14407 ALONDRA BLVD
Owner/Operator City,State,Zip:	LA MIRADA, CA 90638-0000
Owner/Operator Telephone:	562-977-8565
Owner/Operator Telephone Ext:	Not reported
Owner/Operator Fax:	Not reported
Owner/Operator Email:	Not reported

Owner/Operator Indicator:	Operator
Owner/Operator Name:	JOHN BEERWERT
Legal Status:	Other
Date Became Current:	Not reported
Date Ended Current:	Not reported
Owner/Operator Address:	14407 ALONDRA BLVD
Owner/Operator City,State,Zip:	LA MIRADA, CA 90638
Owner/Operator Telephone:	562-977-8565
Owner/Operator Telephone Ext:	Not reported
Owner/Operator Fax:	Not reported
Owner/Operator Email:	Not reported

Historic Generators:

Receive Date:	20140418
Handler Name:	ATV INC DBA AMERICAN TIRE DEPOT
Federal Waste Generator Description:	Not a generator, verified
State District Owner:	Not reported
Large Quantity Handler of Universal Waste:	No
Recognized Trader Importer:	No
Recognized Trader Exporter:	No
Spent Lead Acid Battery Importer:	No
Spent Lead Acid Battery Exporter:	No
Current Record:	Yes
Non Storage Recycler Activity:	Not reported
Electronic Manifest Broker:	Not reported

List of NAICS Codes and Descriptions:

NAICS Code:	811111
NAICS Description:	GENERAL AUTOMOTIVE REPAIR

ATV INC DBA AMERICAN TIRE DEPOT (Continued) **1024843973**

Facility Has Received Notices of Violations:
Violations: No Violations Found

Evaluation Action Summary:
Evaluations: No Evaluations Found

E41 **RAMONA TIRE INC** **CERS HAZ WASTE** **S113070783**
SSW **304 W 6TH ST** **HAZNET** **N/A**
1/8-1/4 **CORONA, CA 92882** **CERS**
0.143 mi. **HWTS**
756 ft. **Site 8 of 10 in cluster E**

Relative: Higher
Actual: 675 ft.

CERS HAZ WASTE:
Name: AMERICAN TIRE DEPOT #98 CORONA
Address: 304 W 6TH ST
City,State,Zip: CORONA, CA 92882
Site ID: 5260
CERS ID: 10507126
CERS Description: Hazardous Waste Generator

HAZNET:
Name: RAMONA TIRE INC
Address: 304 W 6TH ST
Address 2: Not reported
City,State,Zip: CORONA, CA 928823349
Contact: JEFF DIGBY
Telephone: 9516524363
Mailing Name: Not reported
Mailing Address: PO BOX 960

Year: 2014
Gepaid: CAL000125278
TSD EPA ID: CAD097030993
CA Waste Code: 352 - Other organic solids
Disposal Method: H141 - Storage, Bulking, And/Or Transfer Off Site--No Treatment/Reovery (H010-H129) Or (H131-H135)
Tons: 0.1

Year: 2013
Gepaid: CAL000125278
TSD EPA ID: CAD008302903
CA Waste Code: 343 - Unspecified organic liquid mixture
Disposal Method: H061 - Fuel Blending Prior To Energy Recovery At Another Site
Tons: 0.068

Year: 2011
Gepaid: CAL000125278
TSD EPA ID: CAD982444481
CA Waste Code: 343 - Unspecified organic liquid mixture
Disposal Method: H141 - Storage, Bulking, And/Or Transfer Off Site--No Treatment/Reovery (H010-H129) Or (H131-H135)
Tons: 0.051

Year: 2008
Gepaid: CAL000125278

RAMONA TIRE INC (Continued) **S113070783**

TSD EPA ID:	CAD981696420
CA Waste Code:	134 - Aqueous solution with total organic residues less than 10 percent
Disposal Method:	H141 - Storage, Bulking, And/Or Transfer Off Site--No Treatment/Reovery (H010-H129) Or (H131-H135)
Tons:	0.462
Year:	2008
Gepaid:	CAL000125278
TSD EPA ID:	CAD981696420
CA Waste Code:	223 - Unspecified oil-containing waste
Disposal Method:	H141 - Storage, Bulking, And/Or Transfer Off Site--No Treatment/Reovery (H010-H129) Or (H131-H135)
Tons:	0.5004
Year:	2007
Gepaid:	CAL000125278
TSD EPA ID:	CAD028409019
CA Waste Code:	214 - Unspecified solvent mixture
Disposal Method:	H061 - Fuel Blending Prior To Energy Recovery At Another Site
Tons:	0.036
Year:	2007
Gepaid:	CAL000125278
TSD EPA ID:	CAD981696420
CA Waste Code:	135 - Unspecified aqueous solution
Disposal Method:	H141 - Storage, Bulking, And/Or Transfer Off Site--No Treatment/Reovery (H010-H129) Or (H131-H135)
Tons:	0.462
Year:	2000
Gepaid:	CAL000125278
TSD EPA ID:	CAD981696420
CA Waste Code:	134 - Aqueous solution with total organic residues less than 10 percent
Disposal Method:	H01 - Transfer Station
Tons:	1.701
Year:	1999
Gepaid:	CAL000125278
TSD EPA ID:	CAD981696420
CA Waste Code:	134 - Aqueous solution with total organic residues less than 10 percent
Disposal Method:	H01 - Transfer Station
Tons:	1.848
Year:	1998
Gepaid:	CAL000125278
TSD EPA ID:	CAD981696420
CA Waste Code:	134 - Aqueous solution with total organic residues less than 10 percent
Disposal Method:	H01 - Transfer Station
Tons:	0.903

Click this hyperlink while viewing on your computer to access
5 additional CA HAZNET: record(s) in the EDR Site Report.

RAMONA TIRE INC (Continued) **S113070783**

Additional Info:

Year:	2014
Gen EPA ID:	CAL000125278
Shipment Date:	20140327
Creation Date:	5/30/2014 22:15:11
Receipt Date:	20140410
Manifest ID:	012405442JJK
Trans EPA ID:	CAD028277036
Trans Name:	ASBURY ENVIRONMENTAL SERVICES
Trans 2 EPA ID:	Not reported
Trans 2 Name:	Not reported
TSDF EPA ID:	CAD097030993
Trans Name:	EVOQUA WATER TECHNOLOGIES LLC
TSDF Alt EPA ID:	Not reported
TSDF Alt Name:	Not reported
Waste Code Description:	352 - Other organic solids
RCRA Code:	Not reported
Meth Code:	H141 - Storage, Bulking, And/Or Transfer Off Site--No Treatment/Reovery (H010-H129) Or (H131-H135)
Quantity Tons:	0.1
Waste Quantity:	200
Quantity Unit:	P
Additional Code 1:	Not reported
Additional Code 2:	Not reported
Additional Code 3:	Not reported
Additional Code 4:	Not reported
Additional Code 5:	Not reported

Additional Info:

Year:	2007
Gen EPA ID:	CAL000125278
Shipment Date:	20070627
Creation Date:	11/3/2007 18:30:29
Receipt Date:	20070702
Manifest ID:	002470320JJK
Trans EPA ID:	CAD982413262
Trans Name:	EVERGREEN ENVIRONMENTAL SERVICES
Trans 2 EPA ID:	Not reported
Trans 2 Name:	Not reported
TSDF EPA ID:	CAD028409019
Trans Name:	CROSBY & OVERTON
TSDF Alt EPA ID:	Not reported
TSDF Alt Name:	Not reported
Waste Code Description:	214 - Unspecified solvent mixture
RCRA Code:	D018
Meth Code:	H061 - Fuel Blending Prior To Energy Recovery At Another Site
Quantity Tons:	0.036
Waste Quantity:	10
Quantity Unit:	G
Additional Code 1:	D001
Additional Code 2:	Not reported
Additional Code 3:	Not reported
Additional Code 4:	Not reported
Additional Code 5:	Not reported

RAMONA TIRE INC (Continued) **S113070783**

Shipment Date:	20070220
Creation Date:	2/23/2008 18:30:22
Receipt Date:	20070220
Manifest ID:	001680454JJK
Trans EPA ID:	CAD982413262
Trans Name:	EVERGREEN ENVIRONMENTAL SERVICES
Trans 2 EPA ID:	Not reported
Trans 2 Name:	Not reported
TSDF EPA ID:	CAD981696420
Trans Name:	EVERGREEN ENVIRONMENTAL SERVICES
TSDF Alt EPA ID:	Not reported
TSDF Alt Name:	Not reported
Waste Code Description:	135 - Unspecified aqueous solution
RCRA Code:	Not reported
Meth Code:	H141 - Storage, Bulking, And/Or Transfer Off Site--No Treatment/Reovery (H010-H129) Or (H131-H135)
Quantity Tons:	0.462
Waste Quantity:	110
Quantity Unit:	G
Additional Code 1:	Not reported
Additional Code 2:	Not reported
Additional Code 3:	Not reported
Additional Code 4:	Not reported
Additional Code 5:	Not reported

Additional Info:

Year:	1996
Gen EPA ID:	CAL000125278

Shipment Date:	19961127
Creation Date:	5/20/1997 0:00:00
Receipt Date:	19961127
Manifest ID:	96334502
Trans EPA ID:	CAL000027724
Trans Name:	Not reported
Trans 2 EPA ID:	Not reported
Trans 2 Name:	Not reported
TSDF EPA ID:	CAD981696420
Trans Name:	Not reported
TSDF Alt EPA ID:	Not reported
TSDF Alt Name:	Not reported
Waste Code Description:	134 - Aqueous solution with <10% total organic residues
RCRA Code:	Not reported
Meth Code:	H01 - Transfer Station
Quantity Tons:	0.231
Waste Quantity:	55
Quantity Unit:	G
Additional Code 1:	Not reported
Additional Code 2:	Not reported
Additional Code 3:	Not reported
Additional Code 4:	Not reported
Additional Code 5:	Not reported

Shipment Date:	19960823
Creation Date:	5/30/1997 0:00:00
Receipt Date:	19960823
Manifest ID:	96090619

RAMONA TIRE INC (Continued) **S113070783**

Trans EPA ID:	CAL000027724
Trans Name:	Not reported
Trans 2 EPA ID:	Not reported
Trans 2 Name:	Not reported
TSDF EPA ID:	CAD981696420
Trans Name:	Not reported
TSDF Alt EPA ID:	Not reported
TSDF Alt Name:	Not reported
Waste Code Description:	134 - Aqueous solution with <10% total organic residues
RCRA Code:	Not reported
Meth Code:	H01 - Transfer Station
Quantity Tons:	0.21
Waste Quantity:	50
Quantity Unit:	G
Additional Code 1:	Not reported
Additional Code 2:	Not reported
Additional Code 3:	Not reported
Additional Code 4:	Not reported
Additional Code 5:	Not reported

Shipment Date:	19960718
Creation Date:	5/30/1997 0:00:00
Receipt Date:	19960718
Manifest ID:	96090408
Trans EPA ID:	CAL000027724
Trans Name:	Not reported
Trans 2 EPA ID:	Not reported
Trans 2 Name:	Not reported
TSDF EPA ID:	CAD981696420
Trans Name:	Not reported
TSDF Alt EPA ID:	Not reported
TSDF Alt Name:	Not reported
Waste Code Description:	134 - Aqueous solution with <10% total organic residues
RCRA Code:	Not reported
Meth Code:	H01 - Transfer Station
Quantity Tons:	0.231
Waste Quantity:	55
Quantity Unit:	G
Additional Code 1:	Not reported
Additional Code 2:	Not reported
Additional Code 3:	Not reported
Additional Code 4:	Not reported
Additional Code 5:	Not reported

Shipment Date:	19960509
Creation Date:	10/29/1996 0:00:00
Receipt Date:	19960509
Manifest ID:	95854440
Trans EPA ID:	CAL000027724
Trans Name:	Not reported
Trans 2 EPA ID:	Not reported
Trans 2 Name:	Not reported
TSDF EPA ID:	CAD981696420
Trans Name:	Not reported
TSDF Alt EPA ID:	Not reported
TSDF Alt Name:	Not reported
Waste Code Description:	134 - Aqueous solution with <10% total organic residues

RAMONA TIRE INC (Continued) **S113070783**

RCRA Code:	Not reported
Meth Code:	H01 - Transfer Station
Quantity Tons:	0.231
Waste Quantity:	55
Quantity Unit:	G
Additional Code 1:	Not reported
Additional Code 2:	Not reported
Additional Code 3:	Not reported
Additional Code 4:	Not reported
Additional Code 5:	Not reported

Additional Info:

Year:	1998
Gen EPA ID:	CAL000125278
Shipment Date:	19980826
Creation Date:	11/2/1998 0:00:00
Receipt Date:	19980827
Manifest ID:	98641864
Trans EPA ID:	CAD982413262
Trans Name:	Not reported
Trans 2 EPA ID:	Not reported
Trans 2 Name:	Not reported
TSDF EPA ID:	CAD981696420
Trans Name:	Not reported
TSDF Alt EPA ID:	Not reported
TSDF Alt Name:	Not reported
Waste Code Description:	134 - Aqueous solution with <10% total organic residues
RCRA Code:	Not reported
Meth Code:	H01 - Transfer Station
Quantity Tons:	0.231
Waste Quantity:	55
Quantity Unit:	G
Additional Code 1:	Not reported
Additional Code 2:	Not reported
Additional Code 3:	Not reported
Additional Code 4:	Not reported
Additional Code 5:	Not reported
Shipment Date:	19980506
Creation Date:	7/15/1998 0:00:00
Receipt Date:	19980514
Manifest ID:	97258274
Trans EPA ID:	CAD982413262
Trans Name:	Not reported
Trans 2 EPA ID:	Not reported
Trans 2 Name:	Not reported
TSDF EPA ID:	CAD981696420
Trans Name:	Not reported
TSDF Alt EPA ID:	Not reported
TSDF Alt Name:	Not reported
Waste Code Description:	134 - Aqueous solution with <10% total organic residues
RCRA Code:	Not reported
Meth Code:	H01 - Transfer Station
Quantity Tons:	0.252
Waste Quantity:	60
Quantity Unit:	G

RAMONA TIRE INC (Continued) **S113070783**

Additional Code 1:	Not reported
Additional Code 2:	Not reported
Additional Code 3:	Not reported
Additional Code 4:	Not reported
Additional Code 5:	Not reported
Shipment Date:	19980408
Creation Date:	6/16/1998 0:00:00
Receipt Date:	19980415
Manifest ID:	97207057
Trans EPA ID:	CAD982413262
Trans Name:	Not reported
Trans 2 EPA ID:	Not reported
Trans 2 Name:	Not reported
TSDF EPA ID:	CAD981696420
Trans Name:	Not reported
TSDF Alt EPA ID:	CAD981696420
TSDF Alt Name:	Not reported
Waste Code Description:	134 - Aqueous solution with <10% total organic residues
RCRA Code:	Not reported
Meth Code:	H01 - Transfer Station
Quantity Tons:	0.42
Waste Quantity:	100
Quantity Unit:	G
Additional Code 1:	Not reported
Additional Code 2:	Not reported
Additional Code 3:	Not reported
Additional Code 4:	Not reported
Additional Code 5:	Not reported
Shipment Date:	19980225
Creation Date:	4/16/1998 0:00:00
Receipt Date:	19980226
Manifest ID:	96718409
Trans EPA ID:	CAD982413262
Trans Name:	Not reported
Trans 2 EPA ID:	Not reported
Trans 2 Name:	Not reported
TSDF EPA ID:	CAD981696420
Trans Name:	Not reported
TSDF Alt EPA ID:	CAD981696420
TSDF Alt Name:	Not reported
Waste Code Description:	221 - Waste oil and mixed oil
RCRA Code:	Not reported
Meth Code:	H01 - Transfer Station
Quantity Tons:	0.19
Waste Quantity:	50
Quantity Unit:	G
Additional Code 1:	Not reported
Additional Code 2:	Not reported
Additional Code 3:	Not reported
Additional Code 4:	Not reported
Additional Code 5:	Not reported

Additional Info:

Year:	1999
Gen EPA ID:	CAL000125278

RAMONA TIRE INC (Continued) **S113070783**

Shipment Date:	19991109
Creation Date:	1/4/2000 0:00:00
Receipt Date:	19991109
Manifest ID:	99442213
Trans EPA ID:	CAD982413262
Trans Name:	Not reported
Trans 2 EPA ID:	Not reported
Trans 2 Name:	Not reported
TSDF EPA ID:	CAD981696420
Trans Name:	Not reported
TSDF Alt EPA ID:	Not reported
TSDF Alt Name:	Not reported
Waste Code Description:	134 - Aqueous solution with <10% total organic residues
RCRA Code:	Not reported
Meth Code:	H01 - Transfer Station
Quantity Tons:	0.231
Waste Quantity:	55
Quantity Unit:	G
Additional Code 1:	Not reported
Additional Code 2:	Not reported
Additional Code 3:	Not reported
Additional Code 4:	Not reported
Additional Code 5:	Not reported

Shipment Date:	19990721
Creation Date:	8/24/1999 0:00:00
Receipt Date:	19990721
Manifest ID:	98734384
Trans EPA ID:	CAD982413262
Trans Name:	Not reported
Trans 2 EPA ID:	Not reported
Trans 2 Name:	Not reported
TSDF EPA ID:	CAD981696420
Trans Name:	Not reported
TSDF Alt EPA ID:	Not reported
TSDF Alt Name:	Not reported
Waste Code Description:	134 - Aqueous solution with <10% total organic residues
RCRA Code:	Not reported
Meth Code:	H01 - Transfer Station
Quantity Tons:	0.462
Waste Quantity:	110
Quantity Unit:	G
Additional Code 1:	Not reported
Additional Code 2:	Not reported
Additional Code 3:	Not reported
Additional Code 4:	Not reported
Additional Code 5:	Not reported

Shipment Date:	19990329
Creation Date:	7/7/1999 0:00:00
Receipt Date:	19990329
Manifest ID:	98762243
Trans EPA ID:	CAD982413262
Trans Name:	Not reported
Trans 2 EPA ID:	Not reported
Trans 2 Name:	Not reported
TSDF EPA ID:	CAD981696420

RAMONA TIRE INC (Continued) **S113070783**

Trans Name:	Not reported
TSDF Alt EPA ID:	CAD981696420
TSDF Alt Name:	Not reported
Waste Code Description:	134 - Aqueous solution with <10% total organic residues
RCRA Code:	Not reported
Meth Code:	H01 - Transfer Station
Quantity Tons:	0.462
Waste Quantity:	110
Quantity Unit:	G
Additional Code 1:	Not reported
Additional Code 2:	Not reported
Additional Code 3:	Not reported
Additional Code 4:	Not reported
Additional Code 5:	Not reported

Shipment Date:	19990113
Creation Date:	3/15/1999 0:00:00
Receipt Date:	Not reported
Manifest ID:	98423665
Trans EPA ID:	CAD982413262
Trans Name:	Not reported
Trans 2 EPA ID:	Not reported
Trans 2 Name:	Not reported
TSDF EPA ID:	CAD981696420
Trans Name:	Not reported
TSDF Alt EPA ID:	Not reported
TSDF Alt Name:	Not reported
Waste Code Description:	134 - Aqueous solution with <10% total organic residues
RCRA Code:	Not reported
Meth Code:	H01 - Transfer Station
Quantity Tons:	0.693
Waste Quantity:	165
Quantity Unit:	G
Additional Code 1:	Not reported
Additional Code 2:	Not reported
Additional Code 3:	Not reported
Additional Code 4:	Not reported
Additional Code 5:	Not reported

Additional Info:

Year:	2000
Gen EPA ID:	CAL000125278

Shipment Date:	20000824
Creation Date:	10/23/2000 0:00:00
Receipt Date:	20000824
Manifest ID:	99888029
Trans EPA ID:	CAD982413262
Trans Name:	Not reported
Trans 2 EPA ID:	Not reported
Trans 2 Name:	Not reported
TSDF EPA ID:	CAD981696420
Trans Name:	Not reported
TSDF Alt EPA ID:	Not reported
TSDF Alt Name:	Not reported
Waste Code Description:	134 - Aqueous solution with <10% total organic residues
RCRA Code:	Not reported

RAMONA TIRE INC (Continued) **S113070783**

Meth Code:	H01 - Transfer Station
Quantity Tons:	0.21
Waste Quantity:	50
Quantity Unit:	G
Additional Code 1:	Not reported
Additional Code 2:	Not reported
Additional Code 3:	Not reported
Additional Code 4:	Not reported
Additional Code 5:	Not reported
Shipment Date:	20000801
Creation Date:	9/11/2000 0:00:00
Receipt Date:	20000801
Manifest ID:	99899958
Trans EPA ID:	CAD982413262
Trans Name:	Not reported
Trans 2 EPA ID:	Not reported
Trans 2 Name:	Not reported
TSDF EPA ID:	CAD981696420
Trans Name:	Not reported
TSDF Alt EPA ID:	Not reported
TSDF Alt Name:	Not reported
Waste Code Description:	134 - Aqueous solution with <10% total organic residues
RCRA Code:	Not reported
Meth Code:	H01 - Transfer Station
Quantity Tons:	0.231
Waste Quantity:	55
Quantity Unit:	G
Additional Code 1:	Not reported
Additional Code 2:	Not reported
Additional Code 3:	Not reported
Additional Code 4:	Not reported
Additional Code 5:	Not reported
Shipment Date:	20000620
Creation Date:	8/9/2000 0:00:00
Receipt Date:	20000620
Manifest ID:	99887995
Trans EPA ID:	CAD982413262
Trans Name:	Not reported
Trans 2 EPA ID:	Not reported
Trans 2 Name:	Not reported
TSDF EPA ID:	CAD981696420
Trans Name:	Not reported
TSDF Alt EPA ID:	Not reported
TSDF Alt Name:	Not reported
Waste Code Description:	134 - Aqueous solution with <10% total organic residues
RCRA Code:	Not reported
Meth Code:	H01 - Transfer Station
Quantity Tons:	0.378
Waste Quantity:	90
Quantity Unit:	G
Additional Code 1:	Not reported
Additional Code 2:	Not reported
Additional Code 3:	Not reported
Additional Code 4:	Not reported
Additional Code 5:	Not reported

RAMONA TIRE INC (Continued) **S113070783**

Shipment Date:	20000510
Creation Date:	6/21/2000 0:00:00
Receipt Date:	20000510
Manifest ID:	99381900
Trans EPA ID:	CAD982413262
Trans Name:	Not reported
Trans 2 EPA ID:	Not reported
Trans 2 Name:	Not reported
TSDF EPA ID:	CAD981696420
Trans Name:	Not reported
TSDF Alt EPA ID:	Not reported
TSDF Alt Name:	Not reported
Waste Code Description:	134 - Aqueous solution with <10% total organic residues
RCRA Code:	Not reported
Meth Code:	H01 - Transfer Station
Quantity Tons:	0.42
Waste Quantity:	100
Quantity Unit:	G
Additional Code 1:	Not reported
Additional Code 2:	Not reported
Additional Code 3:	Not reported
Additional Code 4:	Not reported
Additional Code 5:	Not reported

Shipment Date:	20000204
Creation Date:	4/4/2000 0:00:00
Receipt Date:	20000204
Manifest ID:	99892481
Trans EPA ID:	CAD982413262
Trans Name:	Not reported
Trans 2 EPA ID:	Not reported
Trans 2 Name:	Not reported
TSDF EPA ID:	CAD981696420
Trans Name:	Not reported
TSDF Alt EPA ID:	Not reported
TSDF Alt Name:	Not reported
Waste Code Description:	134 - Aqueous solution with <10% total organic residues
RCRA Code:	Not reported
Meth Code:	H01 - Transfer Station
Quantity Tons:	0.462
Waste Quantity:	110
Quantity Unit:	G
Additional Code 1:	Not reported
Additional Code 2:	Not reported
Additional Code 3:	Not reported
Additional Code 4:	Not reported
Additional Code 5:	Not reported

Additional Info:

Year:	2011
Gen EPA ID:	CAL000125278

Shipment Date:	20110211
Creation Date:	4/1/2011 18:30:28
Receipt Date:	20110218
Manifest ID:	007134889JJK
Trans EPA ID:	CAD982413262

RAMONA TIRE INC (Continued) **S113070783**

Trans Name:	EVERGREEN ENVIRONMENTAL SERVICES
Trans 2 EPA ID:	Not reported
Trans 2 Name:	Not reported
TSDF EPA ID:	CAD982444481
Trans Name:	FILTER RECYCLING SERVICE
TSDF Alt EPA ID:	Not reported
TSDF Alt Name:	Not reported
Waste Code Description:	343 - Unspecified organic liquid mixture
RCRA Code:	Not reported
Meth Code:	H141 - Storage, Bulking, And/Or Transfer Off Site--No Treatment/Reovery (H010-H129) Or (H131-H135)
Quantity Tons:	0.051
Waste Quantity:	15
Quantity Unit:	G
Additional Code 1:	Not reported
Additional Code 2:	Not reported
Additional Code 3:	Not reported
Additional Code 4:	Not reported
Additional Code 5:	Not reported

Additional Info:

Year:	1997
Gen EPA ID:	CAL000125278
Shipment Date:	19971212
Creation Date:	7/23/1998 0:00:00
Receipt Date:	19971218
Manifest ID:	96724613
Trans EPA ID:	CAD982413262
Trans Name:	Not reported
Trans 2 EPA ID:	Not reported
Trans 2 Name:	Not reported
TSDF EPA ID:	CAD981696420
Trans Name:	Not reported
TSDF Alt EPA ID:	Not reported
TSDF Alt Name:	Not reported
Waste Code Description:	134 - Aqueous solution with <10% total organic residues
RCRA Code:	Not reported
Meth Code:	H01 - Transfer Station
Quantity Tons:	0.231
Waste Quantity:	55
Quantity Unit:	G
Additional Code 1:	Not reported
Additional Code 2:	Not reported
Additional Code 3:	Not reported
Additional Code 4:	Not reported
Additional Code 5:	Not reported
Shipment Date:	19971027
Creation Date:	3/18/1998 0:00:00
Receipt Date:	19971103
Manifest ID:	95333967
Trans EPA ID:	CAD982413262
Trans Name:	Not reported
Trans 2 EPA ID:	Not reported
Trans 2 Name:	Not reported
TSDF EPA ID:	CAD981696420

RAMONA TIRE INC (Continued) **S113070783**

Trans Name:	Not reported
TSDF Alt EPA ID:	Not reported
TSDF Alt Name:	Not reported
Waste Code Description:	134 - Aqueous solution with <10% total organic residues
RCRA Code:	Not reported
Meth Code:	H01 - Transfer Station
Quantity Tons:	0.231
Waste Quantity:	55
Quantity Unit:	G
Additional Code 1:	Not reported
Additional Code 2:	Not reported
Additional Code 3:	Not reported
Additional Code 4:	Not reported
Additional Code 5:	Not reported

Shipment Date:	19970826
Creation Date:	7/23/1998 0:00:00
Receipt Date:	19970828
Manifest ID:	96719939
Trans EPA ID:	CAD982413262
Trans Name:	Not reported
Trans 2 EPA ID:	Not reported
Trans 2 Name:	Not reported
TSDF EPA ID:	CAD981696420
Trans Name:	Not reported
TSDF Alt EPA ID:	CAD981696420
TSDF Alt Name:	Not reported
Waste Code Description:	134 - Aqueous solution with <10% total organic residues
RCRA Code:	Not reported
Meth Code:	H01 - Transfer Station
Quantity Tons:	0.168
Waste Quantity:	40
Quantity Unit:	G
Additional Code 1:	Not reported
Additional Code 2:	Not reported
Additional Code 3:	Not reported
Additional Code 4:	Not reported
Additional Code 5:	Not reported

Shipment Date:	19970724
Creation Date:	12/4/1997 0:00:00
Receipt Date:	19970728
Manifest ID:	96719977
Trans EPA ID:	CAD982413262
Trans Name:	Not reported
Trans 2 EPA ID:	Not reported
Trans 2 Name:	Not reported
TSDF EPA ID:	CAD981696420
Trans Name:	Not reported
TSDF Alt EPA ID:	Not reported
TSDF Alt Name:	Not reported
Waste Code Description:	134 - Aqueous solution with <10% total organic residues
RCRA Code:	Not reported
Meth Code:	H01 - Transfer Station
Quantity Tons:	0.231
Waste Quantity:	55
Quantity Unit:	G

RAMONA TIRE INC (Continued) **S113070783**

Additional Code 1:	Not reported
Additional Code 2:	Not reported
Additional Code 3:	Not reported
Additional Code 4:	Not reported
Additional Code 5:	Not reported
Shipment Date:	19970602
Creation Date:	12/4/1997 0:00:00
Receipt Date:	19970605
Manifest ID:	95333846
Trans EPA ID:	CAD982413262
Trans Name:	Not reported
Trans 2 EPA ID:	Not reported
Trans 2 Name:	Not reported
TSDF EPA ID:	CAD981696420
Trans Name:	Not reported
TSDF Alt EPA ID:	CAD981696420
TSDF Alt Name:	Not reported
Waste Code Description:	134 - Aqueous solution with <10% total organic residues
RCRA Code:	Not reported
Meth Code:	H01 - Transfer Station
Quantity Tons:	0.231
Waste Quantity:	55
Quantity Unit:	G
Additional Code 1:	Not reported
Additional Code 2:	Not reported
Additional Code 3:	Not reported
Additional Code 4:	Not reported
Additional Code 5:	Not reported
Shipment Date:	19970421
Creation Date:	7/17/1997 0:00:00
Receipt Date:	Not reported
Manifest ID:	96384941
Trans EPA ID:	CAL000027724
Trans Name:	Not reported
Trans 2 EPA ID:	Not reported
Trans 2 Name:	Not reported
TSDF EPA ID:	CAD981696420
Trans Name:	Not reported
TSDF Alt EPA ID:	CAD981696420
TSDF Alt Name:	Not reported
Waste Code Description:	134 - Aqueous solution with <10% total organic residues
RCRA Code:	Not reported
Meth Code:	- Not reported
Quantity Tons:	0.231
Waste Quantity:	55
Quantity Unit:	G
Additional Code 1:	Not reported
Additional Code 2:	Not reported
Additional Code 3:	Not reported
Additional Code 4:	Not reported
Additional Code 5:	Not reported
Shipment Date:	19970415
Creation Date:	9/12/1997 0:00:00
Receipt Date:	19970512

RAMONA TIRE INC (Continued) **S113070783**

Manifest ID:	96379755
Trans EPA ID:	CAL000027724
Trans Name:	Not reported
Trans 2 EPA ID:	Not reported
Trans 2 Name:	Not reported
TSDF EPA ID:	CAD044429835
Trans Name:	Not reported
TSDF Alt EPA ID:	CAD050806850
TSDF Alt Name:	Not reported
Waste Code Description:	221 - Waste oil and mixed oil
RCRA Code:	F001
Meth Code:	R01 - Recycler
Quantity Tons:	1.254
Waste Quantity:	330
Quantity Unit:	G
Additional Code 1:	Not reported
Additional Code 2:	Not reported
Additional Code 3:	Not reported
Additional Code 4:	Not reported
Additional Code 5:	Not reported

Additional Info:

Year:	2008
Gen EPA ID:	CAL000125278
Shipment Date:	20081031
Creation Date:	12/22/2008 18:30:09
Receipt Date:	20081106
Manifest ID:	003941485JJK
Trans EPA ID:	CAD982413262
Trans Name:	EVERGREEN ENVIRONMENTAL SERVICES
Trans 2 EPA ID:	Not reported
Trans 2 Name:	Not reported
TSDF EPA ID:	CAD981696420
Trans Name:	EVERGREEN ENVIRONMENTAL SERVICES
TSDF Alt EPA ID:	Not reported
TSDF Alt Name:	Not reported
Waste Code Description:	134 - Aqueous solution with <10% total organic residues
RCRA Code:	Not reported
Meth Code:	H141 - Storage, Bulking, And/Or Transfer Off Site--No Treatment/Reovery (H010-H129) Or (H131-H135)
Quantity Tons:	0.462
Waste Quantity:	110
Quantity Unit:	G
Additional Code 1:	Not reported
Additional Code 2:	Not reported
Additional Code 3:	Not reported
Additional Code 4:	Not reported
Additional Code 5:	Not reported
Shipment Date:	20080612
Creation Date:	8/11/2008 18:30:08
Receipt Date:	20080613
Manifest ID:	003860626JJK
Trans EPA ID:	CAD982413262
Trans Name:	EVERGREEN ENVIRONMENTAL SERVICES
Trans 2 EPA ID:	Not reported

RAMONA TIRE INC (Continued) **S113070783**

Trans 2 Name:	Not reported
TSDF EPA ID:	CAD981696420
Trans Name:	EVERGREEN ENVIRONMENTAL SERVICES
TSDF Alt EPA ID:	Not reported
TSDF Alt Name:	Not reported
Waste Code Description:	223 - Unspecified oil-containing waste
RCRA Code:	Not reported
Meth Code:	H141 - Storage, Bulking, And/Or Transfer Off Site--No Treatment/Reovery (H010-H129) Or (H131-H135)
Quantity Tons:	0.5004
Waste Quantity:	120
Quantity Unit:	G
Additional Code 1:	Not reported
Additional Code 2:	Not reported
Additional Code 3:	Not reported
Additional Code 4:	Not reported
Additional Code 5:	Not reported

Additional Info:

Year:	2013
Gen EPA ID:	CAL000125278
Shipment Date:	20130318
Creation Date:	5/3/2013 22:15:37
Receipt Date:	20130322
Manifest ID:	010963824JJK
Trans EPA ID:	CAL000330453
Trans Name:	CLEANTECH ENVIRONMENTAL
Trans 2 EPA ID:	Not reported
Trans 2 Name:	Not reported
TSDF EPA ID:	CAD008302903
Trans Name:	VEOLIA ES TECHNICAL SOLUTIONS LLC
TSDF Alt EPA ID:	Not reported
TSDF Alt Name:	Not reported
Waste Code Description:	343 - Unspecified organic liquid mixture
RCRA Code:	Not reported
Meth Code:	H061 - Fuel Blending Prior To Energy Recovery At Another Site
Quantity Tons:	0.068
Waste Quantity:	20
Quantity Unit:	G
Additional Code 1:	Not reported
Additional Code 2:	Not reported
Additional Code 3:	Not reported
Additional Code 4:	Not reported
Additional Code 5:	Not reported

CERS:

Name:	AMERICAN TIRE DEPOT #98 CORONA
Address:	304 W 6TH ST
City,State,Zip:	CORONA, CA 92882
Site ID:	5260
CERS ID:	10507126
CERS Description:	Chemical Storage Facilities

Violations:

Site ID:	5260
Site Name:	American Tire Depot #98 Corona

RAMONA TIRE INC (Continued) **S113070783**

Violation Date:	03-12-2014
Citation:	HSC 6.67 Multiple - California Health and Safety Code, Chapter 6.67, Section(s) Multiple
Violation Description:	Haz Waste Generator Program - Operations/Maintenance - General
Violation Notes:	Returned to compliance on 08/05/2014.
Violation Division:	Riverside County Department of Env Health
Violation Program:	HW
Violation Source:	CERS
Site ID:	5260
Site Name:	American Tire Depot #98 Corona
Violation Date:	12-08-2016
Citation:	HSC 6.95 Multiple - California Health and Safety Code, Chapter 6.95, Section(s) Multiple
Violation Description:	Business Plan Program - Operations/Maintenance - General
Violation Notes:	Returned to compliance on 01/17/2017. All open oil drums need to be on spill-containment pallets, and the spilled oil surrounding the drums need to be cleaned up ASAP.
Violation Division:	Corona Fire Department
Violation Program:	HMRRP
Violation Source:	CERS
Site ID:	5260
Site Name:	American Tire Depot #98 Corona
Violation Date:	12-08-2016
Citation:	HSC 6.95 Multiple - California Health and Safety Code, Chapter 6.95, Section(s) Multiple
Violation Description:	Business Plan Program - Operations/Maintenance - General
Violation Notes:	Returned to compliance on 02/17/2017. Obtain Safety Data Sheets for all hazardous materials and make them available to the employees.
Violation Division:	Corona Fire Department
Violation Program:	HMRRP
Violation Source:	CERS
Site ID:	5260
Site Name:	American Tire Depot #98 Corona
Violation Date:	03-12-2014
Citation:	22 CCR 15 66265.195(a) - California Code of Regulations, Title 22, Chapter 15, Section(s) 66265.195(a)
Violation Description:	Failure of the owner or operator to conduct inspections and maintain inspection records at the facility of the following tank equipment: 1) Overfill/spill control equipment (e.g., waste-feed cutoff systems, bypass systems, and drainage systems) to ensure that it is in good working order; 2) The aboveground portions of the tank system, if any, to detect corrosion or releases of waste; 3) Data gathered from monitoring equipment and leak-detection equipment, (e.g., pressure and temperature gauges, monitoring wells) to ensure that the tank system is being operated according to its design; 4) The construction materials and the area immediately surrounding the externally accessible portion of the tank system including secondary containment structures (e.g., dikes) to detect erosion or signs of releases of hazardous waste (e.g., wet spots, dead vegetation); and 5) For uncovered tanks, the level of waste in the tank, to ensure compliance with section 66265.194(b)(3).
Violation Notes:	Returned to compliance on 08/05/2014.
Violation Division:	Riverside County Department of Env Health
Violation Program:	HW

RAMONA TIRE INC (Continued) **S113070783**

Violation Source:	CERS
Site ID:	5260
Site Name:	American Tire Depot #98 Corona
Violation Date:	03-12-2014
Citation:	22 CCR 12 66262.34(f) - California Code of Regulations, Title 22, Chapter 12, Section(s) 66262.34(f)
Violation Description:	Failure to properly label hazardous waste accumulation containers with the following requirements: "Hazardous Waste", name and address of the generator, physical and chemical characteristics of the Hazardous Waste, and starting accumulation date.
Violation Notes:	Returned to compliance on 08/05/2014.
Violation Division:	Riverside County Department of Env Health
Violation Program:	HW
Violation Source:	CERS
Site ID:	5260
Site Name:	American Tire Depot #98 Corona
Violation Date:	04-02-2014
Citation:	HSC 6.67 Multiple - California Health and Safety Code, Chapter 6.67, Section(s) Multiple
Violation Description:	Haz Waste Generator Program - Operations/Maintenance - General
Violation Notes:	Returned to compliance on 08/05/2014.
Violation Division:	Riverside County Department of Env Health
Violation Program:	HW
Violation Source:	CERS
Site ID:	5260
Site Name:	American Tire Depot #98 Corona
Violation Date:	04-02-2014
Citation:	22 CCR 15 66265.16 - California Code of Regulations, Title 22, Chapter 15, Section(s) 66265.16
Violation Description:	Failure to provide employees within the first six months after the date of their employment, or assignment to the facility, or to work unsupervised, or to a new position at a facility with hazardous waste training to ensure employees are competent in the following areas: hazardous waste management procedures (including contingency plan implementation) relevant to the positions in which they are employed, emergency response and emergency equipment, and procedures for using, inspecting, repairing, and replacing facility emergency and monitoring equipment. In addition, the owner/operator shall ensure facility personnel take part in an annual review of the initial training and training records training records on current personnel shall be kept until closure of the facility. Training records on former employees shall be kept for at least three years from the date the employee last worked at the facility. The records shall include the following: the job title for each position at the facility related to hazardous waste management, and the name of the employee filling each job; a written job description for each position, duties of facility personnel assigned to each position, and a written description of the type and amount of both introductory and continuing training that will be given to each person filling a position.
Violation Notes:	Returned to compliance on 08/05/2014.
Violation Division:	Riverside County Department of Env Health
Violation Program:	HW
Violation Source:	CERS

RAMONA TIRE INC (Continued) **S113070783**

Site ID:	5260
Site Name:	American Tire Depot #98 Corona
Violation Date:	12-08-2016
Citation:	HSC 6.95 25505(a)(4) - California Health and Safety Code, Chapter 6.95, Section(s) 25505(a)(4)
Violation Description:	Failure to provide initial and annual training to all employees in safety procedures in the event of a release or threatened release of a hazardous material or failure to document and maintain training records for a minimum of three years.
Violation Notes:	Returned to compliance on 12/10/2016. No evidence of hazmat training and employees are unaware of the mandatory annual training. Training should be conducted within 15 days, send training log (sign-in sheet) to ab@ggcorp.net
Violation Division:	Corona Fire Department
Violation Program:	HMRRP
Violation Source:	CERS
Site ID:	5260
Site Name:	American Tire Depot #98 Corona
Violation Date:	03-12-2014
Citation:	HSC 6.5 25189.5(a) - California Health and Safety Code, Chapter 6.5, Section(s) 25189.5(a)
Violation Description:	Failure to properly dispose of hazardous waste at an authorized location.
Violation Notes:	Returned to compliance on 08/05/2014.
Violation Division:	Riverside County Department of Env Health
Violation Program:	HW
Violation Source:	CERS
Site ID:	5260
Site Name:	American Tire Depot #98 Corona
Violation Date:	04-02-2014
Citation:	22 CCR 15 66265.195(a) - California Code of Regulations, Title 22, Chapter 15, Section(s) 66265.195(a)
Violation Description:	Failure of the owner or operator to conduct inspections and maintain inspection records at the facility of the following tank equipment: 1) Overfill/spill control equipment (e.g., waste-feed cutoff systems, bypass systems, and drainage systems) to ensure that it is in good working order; 2) The aboveground portions of the tank system, if any, to detect corrosion or releases of waste; 3) Data gathered from monitoring equipment and leak-detection equipment, (e.g., pressure and temperature gauges, monitoring wells) to ensure that the tank system is being operated according to its design; 4) The construction materials and the area immediately surrounding the externally accessible portion of the tank system including secondary containment structures (e.g., dikes) to detect erosion or signs of releases of hazardous waste (e.g., wet spots, dead vegetation); and 5) For uncovered tanks, the level of waste in the tank, to ensure compliance with section 66265.194(b)(3).
Violation Notes:	Returned to compliance on 08/05/2014.
Violation Division:	Riverside County Department of Env Health
Violation Program:	HW
Violation Source:	CERS
Site ID:	5260
Site Name:	American Tire Depot #98 Corona
Violation Date:	04-02-2014

RAMONA TIRE INC (Continued) **S113070783**

Citation:	HSC 6.5 25163(a) - California Health and Safety Code, Chapter 6.5, Section(s) 25163(a)
Violation Description:	Failure to use a registered hazardous waste hauler to transport hazardous waste.
Violation Notes:	Returned to compliance on 08/05/2014.
Violation Division:	Riverside County Department of Env Health
Violation Program:	HW
Violation Source:	CERS
Site ID:	5260
Site Name:	American Tire Depot #98 Corona
Violation Date:	12-08-2016
Citation:	HSC 6.95 25505(c) - California Health and Safety Code, Chapter 6.95, Section(s) 25505(c)
Violation Description:	Failure to have a business plan readily available to personnel of the business or the unified program facility with responsibilities for emergency response or training.
Violation Notes:	Returned to compliance on 02/17/2017. Print HMBP from CERS and make the documents available to employees. Cleared 2/17/17 DL
Violation Division:	Corona Fire Department
Violation Program:	HMRRP
Violation Source:	CERS
Site ID:	5260
Site Name:	American Tire Depot #98 Corona
Violation Date:	08-06-2020
Citation:	40 CFR 1 265.33 - U.S. Code of Federal Regulations, Title 40, Chapter 1, Section(s) 265.33
Violation Description:	Failure to test and maintain as necessary all facility communications or alarm systems, fire protection equipment, spill control equipment, and decontamination equipment to assure its proper operation in time of emergency.
Violation Notes:	Returned to compliance on 08/27/2020.
Violation Division:	Riverside County Department of Env Health
Violation Program:	HW
Violation Source:	CERS
Site ID:	5260
Site Name:	American Tire Depot #98 Corona
Violation Date:	04-02-2014
Citation:	HSC 6.11 25404.1 - California Health and Safety Code, Chapter 6.11, Section(s) 25404.1
Violation Description:	Failure to obtain and/or maintain an active hazardous waste generator permit.
Violation Notes:	Returned to compliance on 08/05/2014.
Violation Division:	Riverside County Department of Env Health
Violation Program:	HW
Violation Source:	CERS
Site ID:	5260
Site Name:	American Tire Depot #98 Corona
Violation Date:	04-02-2014
Citation:	40 CFR 1 262.34(d)(5)(i) - U.S. Code of Federal Regulations, Title 40, Chapter 1, Section(s) 262.34(d)(5)(i)
Violation Description:	Failure to have an emergency coordinator or a designee onsite during operating hours.
Violation Notes:	Returned to compliance on 08/05/2014.

RAMONA TIRE INC (Continued) **S113070783**

Violation Division: Riverside County Department of Env Health
Violation Program: HW
Violation Source: CERS

Site ID: 5260
Site Name: American Tire Depot #98 Corona
Violation Date: 11-27-2019
Citation: HSC 6.95 Multiple - California Health and Safety Code, Chapter 6.95, Section(s) Multiple
Violation Description: Business Plan Program - Operations/Maintenance - General
Violation Notes: Returned to compliance on 01/10/2020. 102- Hazmat storage not posted; provide signage at oil storage & hazWaste storage
Violation Division: Corona Fire Department
Violation Program: HMRRP
Violation Source: CERS

Site ID: 5260
Site Name: American Tire Depot #98 Corona
Violation Date: 11-27-2019
Citation: HSC 6.95 Multiple - California Health and Safety Code, Chapter 6.95, Section(s) Multiple
Violation Description: Business Plan Program - Operations/Maintenance - General
Violation Notes: Returned to compliance on 01/10/2020. 103- Fire extinguishers not properly posted, provide signage indicating locations of extinguishers.
Violation Division: Corona Fire Department
Violation Program: HMRRP
Violation Source: CERS

Site ID: 5260
Site Name: American Tire Depot #98 Corona
Violation Date: 04-02-2014
Citation: HSC 6.5 25189.5(a) - California Health and Safety Code, Chapter 6.5, Section(s) 25189.5(a)
Violation Description: Failure to properly dispose of hazardous waste at an authorized location.
Violation Notes: Returned to compliance on 08/05/2014.
Violation Division: Riverside County Department of Env Health
Violation Program: HW
Violation Source: CERS

Site ID: 5260
Site Name: American Tire Depot #98 Corona
Violation Date: 03-12-2014
Citation: HSC 6.67 Multiple - California Health and Safety Code, Chapter 6.67, Section(s) Multiple
Violation Description: Haz Waste Generator Program - Administration/Documentation - General
Violation Notes: Returned to compliance on 09/21/2017.
Violation Division: Riverside County Department of Env Health
Violation Program: HW
Violation Source: CERS

Site ID: 5260
Site Name: American Tire Depot #98 Corona
Violation Date: 11-27-2019
Citation: HSC 6.95 25508(a)(1) - California Health and Safety Code, Chapter 6.95, Section(s) 25508(a)(1)

RAMONA TIRE INC (Continued) **S113070783**

Violation Description:	Failure to complete and electronically submit hazardous material inventory information for all reportable hazardous materials on site at or above reportable quantities.
Violation Notes:	Hazmat inventory is not accurate; document AFT & Motor Oil as separate entries, change waste oil max daily to 250 gal, update motor oil quantity to account for the 6 gal containers.
Violation Division:	Corona Fire Department
Violation Program:	HMRRP
Violation Source:	CERS
Site ID:	5260
Site Name:	American Tire Depot #98 Corona
Violation Date:	03-12-2014
Citation:	22 CCR 12 66262.12 - California Code of Regulations, Title 22, Chapter 12, Section(s) 66262.12
Violation Description:	Failure to obtain and/or maintain an Active EPA ID.
Violation Notes:	Returned to compliance on 08/05/2014.
Violation Division:	Riverside County Department of Env Health
Violation Program:	HW
Violation Source:	CERS
Site ID:	5260
Site Name:	American Tire Depot #98 Corona
Violation Date:	11-27-2019
Citation:	HSC 6.95 25505(c) - California Health and Safety Code, Chapter 6.95, Section(s) 25505(c)
Violation Description:	Failure to have a business plan readily available to personnel of the business or the unified program facility with responsibilities for emergency response or training.
Violation Notes:	Returned to compliance on 01/10/2020. HMBP not available onsite for review. Obtain HMBP and retain onsite
Violation Division:	Corona Fire Department
Violation Program:	HMRRP
Violation Source:	CERS
Site ID:	5260
Site Name:	American Tire Depot #98 Corona
Violation Date:	04-02-2014
Citation:	HSC 6.67 Multiple - California Health and Safety Code, Chapter 6.67, Section(s) Multiple
Violation Description:	Haz Waste Generator Program - Administration/Documentation - General
Violation Notes:	Returned to compliance on 08/05/2014.
Violation Division:	Riverside County Department of Env Health
Violation Program:	HW
Violation Source:	CERS
Site ID:	5260
Site Name:	American Tire Depot #98 Corona
Violation Date:	06-18-2020
Citation:	40 CFR 1 265.33 - U.S. Code of Federal Regulations, Title 40, Chapter 1, Section(s) 265.33
Violation Description:	Failure to test and maintain as necessary all facility communications or alarm systems, fire protection equipment, spill control equipment, and decontamination equipment to assure its proper operation in time of emergency.
Violation Notes:	Returned to compliance on 08/27/2020. OBSERVATION: Observed fire extinguishers' service date expired at the end of May. CORRECTIVE

RAMONA TIRE INC (Continued) **S113070783**

ACTION: Owner/operator shall have all extinguishers serviced by a licensed company. Picture(s) of the service receipt or serviced extinguisher tags can be emailed to Jwood@rivco.org to clear the violation.
Violation Division: Riverside County Department of Env Health
Violation Program: HW
Violation Source: CERS

Site ID: 5260
Site Name: American Tire Depot #98 Corona
Violation Date: 03-12-2014
Citation: 22 CCR 15 66265.31 - California Code of Regulations, Title 22, Chapter 15, Section(s) 66265.31
Violation Description: Failure to maintain and operate the facility to minimize the possibility of a fire, explosion, or any unplanned sudden or non-sudden release of hazardous waste or hazardous waste constituents to the air, soil, or surface water which could threaten human health or the environment.
Violation Notes: Returned to compliance on 08/05/2014.
Violation Division: Riverside County Department of Env Health
Violation Program: HW
Violation Source: CERS

Site ID: 5260
Site Name: American Tire Depot #98 Corona
Violation Date: 12-08-2016
Citation: HSC 6.95 Multiple - California Health and Safety Code, Chapter 6.95, Section(s) Multiple
Violation Description: Business Plan Program - Administration/Documentation - General
Violation Notes: Returned to compliance on 01/17/2017. 104A: NFPA placards needed on exterior of outside hazardous waste storage area and one at the entrance(s) to the shop. The placard ratings should reflect the ratings for motor oil and coolant.
Violation Division: Corona Fire Department
Violation Program: HMRRP
Violation Source: CERS

Site ID: 5260
Site Name: American Tire Depot #98 Corona
Violation Date: 01-31-2017
Citation: 22 CCR 12 66262.11 - California Code of Regulations, Title 22, Chapter 12, Section(s) 66262.11
Violation Description: Failure to determine if wastes generated are hazardous waste by using generator knowledge or applying testing method.
Violation Notes: Returned to compliance on 11/30/2017.
Violation Division: Riverside County Department of Env Health
Violation Program: HW
Violation Source: CERS

Site ID: 5260
Site Name: American Tire Depot #98 Corona
Violation Date: 11-27-2019
Citation: HSC 6.95 Multiple - California Health and Safety Code, Chapter 6.95, Section(s) Multiple
Violation Description: Business Plan Program - Operations/Maintenance - General
Violation Notes: Returned to compliance on 01/10/2020. 108- Containers are not properly labeled. Label ATF, motor oil, and all other hazardous materials

RAMONA TIRE INC (Continued) **S113070783**

containers.
Violation Division: Corona Fire Department
Violation Program: HMRRP
Violation Source: CERS

Site ID: 5260
Site Name: American Tire Depot #98 Corona
Violation Date: 01-31-2017
Citation: 40 CFR 1 265.171 - U.S. Code of Federal Regulations, Title 40, Chapter 1, Section(s) 265.171
Violation Description: Failure to accumulate hazardous waste in a container that is in good condition.
Violation Notes: Returned to compliance on 11/30/2017.
Violation Division: Riverside County Department of Env Health
Violation Program: HW
Violation Source: CERS

Site ID: 5260
Site Name: American Tire Depot #98 Corona
Violation Date: 01-31-2017
Citation: 22 CCR 16 66266.81(a)(4)(B) - California Code of Regulations, Title 22, Chapter 16, Section(s) 66266.81(a)(4)(B)
Violation Description: Failure to retain for at least three years a legible copy of each manifest or bill of lading which identifies spent lead-acid storage batteries shipped to a person who stores the batteries or who uses, reuses, recycles or reclaims the batteries or their components.
Violation Notes: Returned to compliance on 11/30/2017.
Violation Division: Riverside County Department of Env Health
Violation Program: HW
Violation Source: CERS

Site ID: 5260
Site Name: American Tire Depot #98 Corona
Violation Date: 04-02-2014
Citation: HSC 6.67 Multiple - California Health and Safety Code, Chapter 6.67, Section(s) Multiple
Violation Description: Haz Waste Generator Program - Administration/Documentation - General
Violation Notes: Returned to compliance on 09/21/2017.
Violation Division: Riverside County Department of Env Health
Violation Program: HW
Violation Source: CERS

Site ID: 5260
Site Name: American Tire Depot #98 Corona
Violation Date: 11-27-2019
Citation: HSC 6.95 Multiple - California Health and Safety Code, Chapter 6.95, Section(s) Multiple
Violation Description: Business Plan Program - Operations/Maintenance - General
Violation Notes: Returned to compliance on 01/10/2020. 105- Spill kit not present, obtain a spill kit in case of liquid waste spills.
Violation Division: Corona Fire Department
Violation Program: HMRRP
Violation Source: CERS

Site ID: 5260
Site Name: American Tire Depot #98 Corona
Violation Date: 04-02-2014

RAMONA TIRE INC (Continued) **S113070783**

Citation:	22 CCR 12 66262.12 - California Code of Regulations, Title 22, Chapter 12, Section(s) 66262.12
Violation Description:	Failure to obtain and/or maintain an Active EPA ID.
Violation Notes:	Returned to compliance on 08/05/2014.
Violation Division:	Riverside County Department of Env Health
Violation Program:	HW
Violation Source:	CERS
Site ID:	5260
Site Name:	American Tire Depot #98 Corona
Violation Date:	03-12-2014
Citation:	HSC 6.11 25404.1 - California Health and Safety Code, Chapter 6.11, Section(s) 25404.1
Violation Description:	Failure to obtain and/or maintain an active hazardous waste generator permit.
Violation Notes:	Returned to compliance on 08/05/2014.
Violation Division:	Riverside County Department of Env Health
Violation Program:	HW
Violation Source:	CERS
Site ID:	5260
Site Name:	American Tire Depot #98 Corona
Violation Date:	03-12-2014
Citation:	22 CCR 15 66265.16 - California Code of Regulations, Title 22, Chapter 15, Section(s) 66265.16
Violation Description:	Failure to provide employees within the first six months after the date of their employment, or assignment to the facility, or to work unsupervised, or to a new position at a facility with hazardous waste training to ensure employees are competent in the following areas: hazardous waste management procedures (including contingency plan implementation) relevant to the positions in which they are employed, emergency response and emergency equipment, and procedures for using, inspecting, repairing, and replacing facility emergency and monitoring equipment. In addition, the owner/operator shall ensure facility personnel take part in an annual review of the initial training and training records training records on current personnel shall be kept until closure of the facility. Training records on former employees shall be kept for at least three years from the date the employee last worked at the facility. The records shall include the following: the job title for each position at the facility related to hazardous waste management, and the name of the employee filling each job; a written job description for each position, duties of facility personnel assigned to each position, and a written description of the type and amount of both introductory and continuing training that will be given to each person filling a position.
Violation Notes:	Returned to compliance on 08/05/2014.
Violation Division:	Riverside County Department of Env Health
Violation Program:	HW
Violation Source:	CERS
Site ID:	5260
Site Name:	American Tire Depot #98 Corona
Violation Date:	03-12-2014
Citation:	22 CCR 15 66265.174 - California Code of Regulations, Title 22, Chapter 15, Section(s) 66265.174
Violation Description:	Failure to inspect hazardous waste storage areas at least weekly.
Violation Notes:	Returned to compliance on 08/05/2014.

RAMONA TIRE INC (Continued) **S113070783**

Violation Division:	Riverside County Department of Env Health
Violation Program:	HW
Violation Source:	CERS
Site ID:	5260
Site Name:	American Tire Depot #98 Corona
Violation Date:	12-08-2016
Citation:	HSC 6.95 Multiple - California Health and Safety Code, Chapter 6.95, Section(s) Multiple
Violation Description:	Business Plan Program - Administration/Documentation - General
Violation Notes:	Returned to compliance on 12/08/2016. 100: Send copy of current permit to ab@ggcorp.net , post in conspicuous location.
Violation Division:	Corona Fire Department
Violation Program:	HMRRP
Violation Source:	CERS
Site ID:	5260
Site Name:	American Tire Depot #98 Corona
Violation Date:	11-27-2019
Citation:	HSC 6.95 25508(a)(1) - California Health and Safety Code, Chapter 6.95, Section(s) 25508(a)(1)
Violation Description:	Failure to complete and electronically submit a site map with all required content.
Violation Notes:	Site map is not accurate; update site map to be consistent with the actual location of the materials onsite. There is no waste coolant container in waste storage outside. Provide location of batteries. Re-submit on CERS.
Violation Division:	Corona Fire Department
Violation Program:	HMRRP
Violation Source:	CERS
Site ID:	5260
Site Name:	American Tire Depot #98 Corona
Violation Date:	11-27-2019
Citation:	Un-Specified
Violation Description:	Business Plan Program - Operations/Maintenance - General Local Ordinance
Violation Notes:	Returned to compliance on 01/10/2020. 101- NFPA placards not properly posted, a placard is required at south entrance, remove placard posted at the waste storage area.
Violation Division:	Corona Fire Department
Violation Program:	HMRRP
Violation Source:	CERS
Site ID:	5260
Site Name:	American Tire Depot #98 Corona
Violation Date:	03-12-2014
Citation:	22 CCR 15 66265.197 - California Code of Regulations, Title 22, Chapter 15, Section(s) 66265.197
Violation Description:	Failure to properly close a hazardous waste tank system ensuring the minimization of further maintenance and that the following requirements are met: a) the owner or operator shall remove or decontaminate all waste residues, contaminated containment system components (liners, etc.), contaminated soils, and structures and equipment contaminated with waste, and manage them as hazardous waste. The closure plan, closure activities, cost estimates for closure, and financial responsibility for tank systems shall meet all of the

RAMONA TIRE INC (Continued) **S113070783**

requirements specified in articles 7 and 8 of this chapter. b) If the owner or operator demonstrates that not all contaminated soils can be practicably removed or decontaminated as required in subsection (a) of this section, then the owner or operator shall close the tank system and perform post-closure care in accordance with the closure and post-closure care requirements that apply to landfills (section 66265.310). In addition, for the purposes of closure, post-closure, and financial responsibility, such a tank system is then considered to be a landfill, and the owner or operator shall meet all of the requirements for landfills specified in articles 7 and 8 of this chapter. c) If an owner or operator has a tank system which does not have secondary containment that meets the requirements of section 66265.193(b) through (f) and which has not been granted a variance from the secondary containment requirements in accordance with section 66265.193(g), then: 1) the closure plan for the tank system shall include both a plan for complying with subsection (a) of this section and a contingent plan for complying with subsection b) of this section; 2) a contingent post-closure plan for complying with subsection (b) of this section shall be prepared and submitted as part of the permit application; 3) the cost estimates calculated for closure and post-closure care shall reflect the costs of complying with the contingent closure plan and the contingent post-closure plan, if these costs are greater than the

Violation Notes: Returned to compliance on 08/05/2014.
Violation Division: Riverside County Department of Env Health
Violation Program: HW
Violation Source: CERS

Site ID: 5260
Site Name: American Tire Depot #98 Corona
Violation Date: 03-12-2014
Citation: HSC 6.5 25163(a) - California Health and Safety Code, Chapter 6.5, Section(s) 25163(a)
Violation Description: Failure to use a registered hazardous waste hauler to transport hazardous waste.
Violation Notes: Returned to compliance on 08/05/2014.
Violation Division: Riverside County Department of Env Health
Violation Program: HW
Violation Source: CERS

Site ID: 5260
Site Name: American Tire Depot #98 Corona
Violation Date: 01-31-2017
Citation: 40 CFR 1 265.201(c)(3) - U.S. Code of Federal Regulations, Title 40, Chapter 1, Section(s) 265.201(c)(3)
Violation Description: Failure to inspect hazardous waste tanks at least once each operating day for the following, when present: (1) Discharge control equipment (e.g., waste feed cutoff systems, by-pass systems, and drainage systems) to ensure that it is in good working order; (2) Data gathered from monitoring equipment (e.g., pressure and temperature gauges) to ensure that the tank is being operated according to its design; (3) The level of waste in the tank.
Violation Notes: Returned to compliance on 11/30/2017.
Violation Division: Riverside County Department of Env Health
Violation Program: HW
Violation Source: CERS

RAMONA TIRE INC (Continued) **S113070783**

Site ID:	5260
Site Name:	American Tire Depot #98 Corona
Violation Date:	03-12-2014
Citation:	HSC 6.67 Multiple - California Health and Safety Code, Chapter 6.67, Section(s) Multiple
Violation Description:	Haz Waste Generator Program - Administration/Documentation - General
Violation Notes:	Returned to compliance on 08/05/2014.
Violation Division:	Riverside County Department of Env Health
Violation Program:	HW
Violation Source:	CERS

Site ID:	5260
Site Name:	American Tire Depot #98 Corona
Violation Date:	01-31-2017
Citation:	22 CCR 12 66262.34(f) - California Code of Regulations, Title 22, Chapter 12, Section(s) 66262.34(f)
Violation Description:	Failure to properly label hazardous waste accumulation containers and portable tanks with the following requirements: "Hazardous Waste", name and address of the generator, physical and chemical characteristics of the Hazardous Waste, and starting accumulation date.
Violation Notes:	Returned to compliance on 11/30/2017.
Violation Division:	Riverside County Department of Env Health
Violation Program:	HW
Violation Source:	CERS

Site ID:	5260
Site Name:	American Tire Depot #98 Corona
Violation Date:	03-12-2014
Citation:	40 CFR 1 262.34(d)(5)(i) - U.S. Code of Federal Regulations, Title 40, Chapter 1, Section(s) 262.34(d)(5)(i)
Violation Description:	Failure to have an emergency coordinator or a designee onsite during operating hours.
Violation Notes:	Returned to compliance on 08/05/2014.
Violation Division:	Riverside County Department of Env Health
Violation Program:	HW
Violation Source:	CERS

Site ID:	5260
Site Name:	American Tire Depot #98 Corona
Violation Date:	12-08-2016
Citation:	HSC 6.95 25508(a)(1) - California Health and Safety Code, Chapter 6.95, Section(s) 25508(a)(1)
Violation Description:	Failure to complete and electronically submit hazardous material inventory information for all reportable hazardous materials on site at or above reportable quantities.
Violation Notes:	Returned to compliance on 01/13/2017. Change- Antifreeze Ethylene Glycol- Max daily= 165 gal Change- Motor Oil- Max daily= take an inventory of all of the unused motor oil. There is much more on site than what is disclosed on CERS. Change- Waste Motor Oil- Max daily= 360 gal Change- Waste Antifreeze Ethylene Glycol- Max daily= 220 gal
Violation Division:	Corona Fire Department
Violation Program:	HMRRP
Violation Source:	CERS

Site ID:	5260
Site Name:	American Tire Depot #98 Corona

RAMONA TIRE INC (Continued) **S113070783**

Violation Date: 11-27-2019
Citation: HSC 6.95 25505(a)(4) - California Health and Safety Code, Chapter 6.95, Section(s) 25505(a)(4)
Violation Description: Failure to provide initial and annual training to all employees in safety procedures in the event of a release or threatened release of a hazardous material or failure to document and maintain training records for a minimum of three years.
Violation Notes: Returned to compliance on 01/10/2020. Training is not sufficient, implement training to include Safety Data Sheet training within 30 days.
Violation Division: Corona Fire Department
Violation Program: HMRRP
Violation Source: CERS

Site ID: 5260
Site Name: American Tire Depot #98 Corona
Violation Date: 01-31-2017
Citation: 40 CFR 1 265.32 - U.S. Code of Federal Regulations, Title 40, Chapter 1, Section(s) 265.32
Violation Description: Failure of the facility to maintain the following emergency equipment or equivalents: 1) An internal communications or alarm system; 2) A device, such as a telephone (immediately available at the scene of Operations/ Maintenance) or a hand-held two-way radio, capable of summoning emergency assistance from local police departments, fire departments, or State or local emergency response teams; 3) Portable fire extinguishers, fire control equipment, spill control equipment, and decontamination equipment; and 4) Water at adequate volume and pressure to supply water hose streams, or foam producing equipment, or automatic sprinklers, or water spray systems.
Violation Notes: Returned to compliance on 11/30/2017.
Violation Division: Riverside County Department of Env Health
Violation Program: HW
Violation Source: CERS

Evaluation:
Eval General Type: Other/Unknown
Eval Date: 01-17-2017
Violations Found: No
Eval Type: Other, not routine, done by local agency
Eval Notes: Not reported
Eval Division: Corona Fire Department
Eval Program: HMRRP
Eval Source: CERS

Eval General Type: Compliance Evaluation Inspection
Eval Date: 01-31-2017
Violations Found: Yes
Eval Type: Routine done by local agency
Eval Notes: Not reported
Eval Division: Riverside County Department of Env Health
Eval Program: HW
Eval Source: CERS

Eval General Type: Other/Unknown
Eval Date: 08-05-2014
Violations Found: No
Eval Type: Other, not routine, done by local agency

RAMONA TIRE INC (Continued) **S113070783**

Eval Notes: Not reported
Eval Division: Riverside County Department of Env Health
Eval Program: HW
Eval Source: CERS

Eval General Type: Other/Unknown
Eval Date: 08-06-2020
Violations Found: Yes
Eval Type: Other, not routine, done by local agency
Eval Notes: Not reported
Eval Division: Riverside County Department of Env Health
Eval Program: HW
Eval Source: CERS

Eval General Type: Other/Unknown
Eval Date: 08-27-2020
Violations Found: No
Eval Type: Other, not routine, done by local agency
Eval Notes: Not reported
Eval Division: Riverside County Department of Env Health
Eval Program: HW
Eval Source: CERS

Eval General Type: Other/Unknown
Eval Date: 11-30-2017
Violations Found: No
Eval Type: Other, not routine, done by local agency
Eval Notes: Not reported
Eval Division: Riverside County Department of Env Health
Eval Program: HW
Eval Source: CERS

Eval General Type: Compliance Evaluation Inspection
Eval Date: 12-08-2016
Violations Found: Yes
Eval Type: Routine done by local agency
Eval Notes: Not reported
Eval Division: Corona Fire Department
Eval Program: HMRRP
Eval Source: CERS

Eval General Type: Other/Unknown
Eval Date: 01-10-2020
Violations Found: No
Eval Type: Other, not routine, done by local agency
Eval Notes: Not reported
Eval Division: Corona Fire Department
Eval Program: HMRRP
Eval Source: CERS

Eval General Type: Other/Unknown
Eval Date: 06-10-2014
Violations Found: No
Eval Type: Other, not routine, done by local agency
Eval Notes: Not reported
Eval Division: Riverside County Department of Env Health
Eval Program: HW

RAMONA TIRE INC (Continued) **S113070783**

Eval Source: CERS

Eval General Type: Compliance Evaluation Inspection
Eval Date: 06-18-2020
Violations Found: Yes
Eval Type: Routine done by local agency
Eval Notes: Not reported
Eval Division: Riverside County Department of Env Health
Eval Program: HW
Eval Source: CERS

Eval General Type: Compliance Evaluation Inspection
Eval Date: 11-27-2019
Violations Found: Yes
Eval Type: Routine done by local agency
Eval Notes: Not reported
Eval Division: Corona Fire Department
Eval Program: HMRRP
Eval Source: CERS

Eval General Type: Compliance Evaluation Inspection
Eval Date: 03-12-2014
Violations Found: Yes
Eval Type: Routine done by local agency
Eval Notes: American Tire Depot 304 W. Sixth Street Corona, CA 92882.
Eval Division: Riverside County Department of Env Health
Eval Program: HW
Eval Source: CERS

Eval General Type: Compliance Evaluation Inspection
Eval Date: 04-02-2014
Violations Found: Yes
Eval Type: Routine done by local agency
Eval Notes: Not reported
Eval Division: Riverside County Department of Env Health
Eval Program: HW
Eval Source: CERS

Enforcement Action:
Site ID: 5260
Site Name: American Tire Depot #98 Corona
Site Address: 304 W 6TH ST
Site City: CORONA
Site Zip: 92882
Enf Action Date: 02-15-2017
Enf Action Type: Notice of Violation (Unified Program)
Enf Action Description: Notice of Violation Issued by the Inspector at the Time of Inspection
Enf Action Notes: Notice of Violation prepared. Citation to follow if not returned to compliance by 2/20/17.
Enf Action Division: Corona Fire Department
Enf Action Program: HMRRP
Enf Action Source: CERS

Site ID: 5260
Site Name: American Tire Depot #98 Corona
Site Address: 304 W 6TH ST
Site City: CORONA

RAMONA TIRE INC (Continued) **S113070783**

Site Zip:	92882
Enf Action Date:	03-12-2014
Enf Action Type:	Notice of Violation (Unified Program)
Enf Action Description:	Notice of Violation Issued by the Inspector at the Time of Inspection
Enf Action Notes:	Not reported
Enf Action Division:	Riverside County Department of Env Health
Enf Action Program:	HW
Enf Action Source:	CERS

Site ID:	5260
Site Name:	American Tire Depot #98 Corona
Site Address:	304 W 6TH ST
Site City:	CORONA
Site Zip:	92882
Enf Action Date:	04-02-2014
Enf Action Type:	Notice of Violation (Unified Program)
Enf Action Description:	Notice of Violation Issued by the Inspector at the Time of Inspection
Enf Action Notes:	Not reported
Enf Action Division:	Riverside County Department of Env Health
Enf Action Program:	HW
Enf Action Source:	CERS

Coordinates:

Site ID:	5260
Facility Name:	American Tire Depot #98 Corona
Env Int Type Code:	HWG
Program ID:	10507126
Coord Name:	Not reported
Ref Point Type Desc:	Center of a facility or station.
Latitude:	33.875360
Longitude:	-117.569190

Affiliation:

Affiliation Type Desc:	Environmental Contact
Entity Name:	Michael Humbach
Entity Title:	Not reported
Affiliation Address:	4490 AYERS AVE
Affiliation City:	VERNON
Affiliation State:	CA
Affiliation Country:	Not reported
Affiliation Zip:	90058
Affiliation Phone:	Not reported

Affiliation Type Desc:	Facility Mailing Address
Entity Name:	Mailing Address
Entity Title:	Not reported
Affiliation Address:	4490 AYERS AVE
Affiliation City:	VERNON
Affiliation State:	CA
Affiliation Country:	Not reported
Affiliation Zip:	90058
Affiliation Phone:	Not reported

Affiliation Type Desc:	Identification Signer
Entity Name:	Ara Tchaghlassian
Entity Title:	President

RAMONA TIRE INC (Continued) **S113070783**

Affiliation Address:	Not reported
Affiliation City:	Not reported
Affiliation State:	Not reported
Affiliation Country:	Not reported
Affiliation Zip:	Not reported
Affiliation Phone:	Not reported
Affiliation Type Desc:	Operator
Entity Name:	ATV INC
Entity Title:	Not reported
Affiliation Address:	Not reported
Affiliation City:	Not reported
Affiliation State:	Not reported
Affiliation Country:	Not reported
Affiliation Zip:	Not reported
Affiliation Phone:	(562) 977-8565
Affiliation Type Desc:	CUPA District
Entity Name:	Riverside Cnty Env Health
Entity Title:	Not reported
Affiliation Address:	4065 County Circle Drive, Room 104
Affiliation City:	Riverside
Affiliation State:	CA
Affiliation Country:	Not reported
Affiliation Zip:	92503
Affiliation Phone:	(951) 358-5055
Affiliation Type Desc:	Document Preparer
Entity Name:	John Beerwert
Entity Title:	Not reported
Affiliation Address:	Not reported
Affiliation City:	Not reported
Affiliation State:	Not reported
Affiliation Country:	Not reported
Affiliation Zip:	Not reported
Affiliation Phone:	Not reported
Affiliation Type Desc:	Parent Corporation
Entity Name:	ATV INC
Entity Title:	Not reported
Affiliation Address:	Not reported
Affiliation City:	Not reported
Affiliation State:	Not reported
Affiliation Country:	Not reported
Affiliation Zip:	Not reported
Affiliation Phone:	Not reported
Affiliation Type Desc:	Legal Owner
Entity Name:	ATV INC
Entity Title:	Not reported
Affiliation Address:	4490 AYERS AVE
Affiliation City:	VERNON
Affiliation State:	CA
Affiliation Country:	United States
Affiliation Zip:	90058
Affiliation Phone:	(562) 977-8565

RAMONA TIRE INC (Continued) **S113070783**

HWTS:

Name:	RAMONA TIRE INC
Address:	304 W 6TH ST
Address 2:	Not reported
City,State,Zip:	CORONA, CA 928823349
EPA ID:	CAL000125278
Inactive Date:	06/30/2014
Create Date:	03/22/1996
Last Act Date:	06/18/2015
Mailing Name:	Not reported
Mailing Address:	941 S. STATE STREET
Mailing Address 2:	Not reported
Mailing City,State,Zip:	HEMET, CA 925430000
Owner Name:	RAMONA AUTO SERVICES INC
Owner Address:	P.O. BOX 960
Owner Address 2:	Not reported
Owner City,State,Zip:	HEMET, CA 925460960
Contact Name:	CHRIS WYBORNY
Contact Address:	941 S. STATE STREET
Contact Address 2:	Not reported
City,State,Zip:	HEMET, CA 925430000

NAICS:

EPA ID:	CAL000125278
Create Date:	2002-03-14 16:36:28.000
NAICS Code:	811111
NAICS Description:	General Automotive Repair
Issued EPA ID Date:	1996-03-22 00:00:00
Inactive Date:	2014-06-30 00:00:00
Facility Name:	RAMONA TIRE INC
Facility Address:	304 W 6TH ST
Facility Address 2:	Not reported
Facility City:	CORONA
Facility County:	Not reported
Facility State:	CA
Facility Zip:	928823349

E42 **EZ STOP** **LUST** **S104160147**
SW **401 6TH ST** **HIST CORTESE** **N/A**
1/8-1/4 **CORONA, CA 91720**
0.153 mi.
810 ft. **Site 9 of 10 in cluster E**

Relative: **Higher**

Actual: **667 ft.**

LUST REG 8:

Name:	RAJ MOBIL/SMOG CHECK OF CORONA
Address:	401 6TH ST
City:	CORONA
Region:	8
County:	Riverside
Regional Board:	Santa Ana Region
Facility Status:	Case Closed
Case Number:	083301722T
Local Case Num:	Not reported
Case Type:	Soil only
Substance:	Gasoline
Qty Leaked:	Not reported
Abate Method:	Excavate and Dispose - remove contaminated soil and dispose in

EZ STOP (Continued) **S104160147**

	approved site
Cross Street:	HOWARD
Enf Type:	None Taken
Funding:	Not reported
How Discovered:	Tank Closure
How Stopped:	Not reported
Leak Cause:	UNK
Leak Source:	UNK
Global ID:	T0606500216
How Stopped Date:	5/10/1990
Enter Date:	12/16/1990
Date Confirmation of Leak Began:	5/10/1990
Date Preliminary Assessment Began:	Not reported
Discover Date:	5/10/1990
Enforcement Date:	1/1/1965
Close Date:	12/12/1991
Date Prelim Assessment Workplan Submitted:	12/5/1990
Date Pollution Characterization Began:	Not reported
Date Remediation Plan Submitted:	Not reported
Date Remedial Action Underway:	5/9/1991
Date Post Remedial Action Monitoring:	Not reported
Enter Date:	12/16/1990
GW Qualifies:	Not reported
Soil Qualifies:	Not reported
Operator:	Not reported
Facility Contact:	Not reported
Interim:	Not reported
Oversite Program:	LUST
Latitude:	33.8551682
Longitude:	-117.5322685
MTBE Date:	Not reported
Max MTBE GW:	Not reported
MTBE Concentration:	0
Max MTBE Soil:	Not reported
MTBE Fuel:	1
MTBE Tested:	Site NOT Tested for MTBE.Includes Unknown and Not Analyzed.
MTBE Class:	*
Staff:	NOM
Staff Initials:	UNK
Lead Agency:	Local Agency
Local Agency:	33000L
Hydr Basin #:	UNNAMED BASIN
Beneficial:	Not reported
Priority:	Not reported
Cleanup Fund Id:	Not reported
Work Suspended:	Not reported

Summary: Not reported

Name:	EZ STOP
Address:	401 6TH ST
City:	CORONA
Region:	8
County:	Riverside
Regional Board:	Santa Ana Region
Facility Status:	Leak being confirmed
Case Number:	083303259T
Local Case Num:	9814582

EZ STOP (Continued) **S104160147**

Case Type:	Soil only
Substance:	Gasoline
Qty Leaked:	Not reported
Abate Method:	Not reported
Cross Street:	Not reported
Enf Type:	Not reported
Funding:	Not reported
How Discovered:	Not reported
How Stopped:	Not reported
Leak Cause:	Not reported
Leak Source:	Not reported
Global ID:	T0606500539
How Stopped Date:	Not reported
Enter Date:	11/3/1998
Date Confirmation of Leak Began:	1/1/1965
Date Preliminary Assessment Began:	Not reported
Discover Date:	10/1/1998
Enforcement Date:	Not reported
Close Date:	Not reported
Date Prelim Assessment Workplan Submitted:	Not reported
Date Pollution Characterization Began:	Not reported
Date Remediation Plan Submitted:	Not reported
Date Remedial Action Underway:	Not reported
Date Post Remedial Action Monitoring:	Not reported
Enter Date:	11/3/1998
GW Qualifies:	=
Soil Qualifies:	Not reported
Operator:	Not reported
Facility Contact:	Not reported
Interim:	Not reported
Oversite Program:	LUST
Latitude:	33.8769456
Longitude:	-117.5980158
MTBE Date:	1/14/2002
Max MTBE GW:	426
MTBE Concentration:	0
Max MTBE Soil:	Not reported
MTBE Fuel:	1
MTBE Tested:	MTBE Detected. Site tested for MTBE & MTBE detected
MTBE Class:	*
Staff:	NOM
Staff Initials:	UNK
Lead Agency:	Local Agency
Local Agency:	33000L
Hydr Basin #:	UPPER SANTA ANA VALL
Beneficial:	Not reported
Priority:	Not reported
Cleanup Fund Id:	Not reported
Work Suspended:	Not reported

Summary: Not reported

HIST CORTESE:

edr_fname:	L P DENNY
edr_fadd1:	401
City,State,Zip:	CORONA, CA 91720
Region:	CORTESE
Facility County Code:	33

EZ STOP (Continued) **S104160147**

Reg By:	LTNKA
Reg Id:	083303263T
edr_fname:	THRIFTY OIL #349/ ARCO #9
edr_fadd1:	401
City,State,Zip:	CORONA, CA 91720
Region:	CORTESE
Facility County Code:	33
Reg By:	LTNKA
Reg Id:	083303293T
edr_fname:	EZ STOP
edr_fadd1:	401
City,State,Zip:	CORONA, CA 91720
Region:	CORTESE
Facility County Code:	33
Reg By:	LTNKA
Reg Id:	083303259T

E43 **PS 6** **HIST UST** **U001569156**
SW **401 6TH ST** **N/A**
1/8-1/4 **CORONA, CA 91720**
0.153 mi.
810 ft. **Site 10 of 10 in cluster E**

Relative: **Higher**

Actual: **667 ft.**

HIST UST:

Name:	PS 6
Address:	401 6TH ST
City,State,Zip:	CORONA, CA 91720
File Number:	0001F863
URL:	http://geotracker.waterboards.ca.gov/ustpdfs/pdf/0001F863.pdf
Region:	STATE
Facility ID:	00000009086
Facility Type:	Gas Station
Other Type:	Not reported
Contact Name:	MONTRI PHUVADAKORN
Telephone:	2136664471
Owner Name:	PALM SPRINGS OIL CO INC
Owner Address:	5121 SUNSET BLVD.
Owner City,St,Zip:	LOS ANGELES, CA 90027
Total Tanks:	0003
Tank Num:	001
Container Num:	1
Year Installed:	Not reported
Tank Capacity:	00012000
Tank Used for:	PRODUCT
Type of Fuel:	UNLEADED
Container Construction Thickness:	1/4
Leak Detection:	Stock Inventor
Tank Num:	002
Container Num:	2
Year Installed:	Not reported
Tank Capacity:	00012000
Tank Used for:	PRODUCT
Type of Fuel:	PREMIUM
Container Construction Thickness:	1/4

PS 6 (Continued) **U001569156**

Leak Detection: Stock Inventor

Tank Num: 003
Container Num: 3
Year Installed: Not reported
Tank Capacity: 00012000
Tank Used for: PRODUCT
Type of Fuel: DIESEL
Container Construction Thickness: 1/4
Leak Detection: Stock Inventor

Click here for Geo Tracker PDF:

G44 **PALM SPRINGS OIL COMPANY** **LUST S105023413**
WSW **401 06TH** **HIST CORTESE N/A**
1/8-1/4 **CORONA, CA 91720**
0.154 mi.
814 ft. **Site 1 of 11 in cluster G**

Relative: **Higher**

Actual: **665 ft.**

LUST REG 8:

Name:	PALM SPRINGS OIL COMPANY
Address:	401 6TH ST
City:	CORONA
Region:	8
County:	Riverside
Regional Board:	Santa Ana Region
Facility Status:	Case Closed
Case Number:	083302229T
Local Case Num:	921036
Case Type:	Soil only
Substance:	Waste Oil
Qty Leaked:	Not reported
Abate Method:	Not reported
Cross Street:	SHERIDAN
Enf Type:	CLOS
Funding:	Not reported
How Discovered:	Tank Closure
How Stopped:	Not reported
Leak Cause:	UNK
Leak Source:	UNK
Global ID:	T0606500314
How Stopped Date:	Not reported
Enter Date:	3/20/1993
Date Confirmation of Leak Began:	Not reported
Date Preliminary Assessment Began:	1/22/1993
Discover Date:	11/5/1992
Enforcement Date:	Not reported
Close Date:	4/24/1995
Date Prelim Assessment Workplan Submitted:	12/16/1992
Date Pollution Characterization Began:	Not reported
Date Remediation Plan Submitted:	Not reported
Date Remedial Action Underway:	Not reported
Date Post Remedial Action Monitoring:	Not reported
Enter Date:	3/20/1993
GW Qualifies:	Not reported
Soil Qualifies:	Not reported
Operator:	Not reported
Facility Contact:	Not reported

PALM SPRINGS OIL COMPANY (Continued) **S105023413**

Interim:	Not reported
Oversite Program:	LUST
Latitude:	33.8769456
Longitude:	-117.5980158
MTBE Date:	Not reported
Max MTBE GW:	Not reported
MTBE Concentration:	0
Max MTBE Soil:	Not reported
MTBE Fuel:	0
MTBE Tested:	Not Required to be Tested.
MTBE Class:	*
Staff:	NOM
Staff Initials:	UNK
Lead Agency:	Local Agency
Local Agency:	33000L
Hydr Basin #:	UPPER SANTA ANA VALL
Beneficial:	Not reported
Priority:	Not reported
Cleanup Fund Id:	Not reported
Work Suspended:	Not reported

Summary: Not reported

HIST CORTESE:

edr_fname:	PALM SPRINGS OIL COMPANY
edr_fadd1:	401 06TH
City,State,Zip:	CORONA, CA 91720
Region:	CORTESE
Facility County Code:	33
Reg By:	LTNKA
Reg Id:	083302229T

G45 **AAAA FUEL INC** **UST** **U004240881**
WSW **401 W SIXTH ST** **N/A**
1/8-1/4 **CORONA, CA 92882**
0.154 mi.
815 ft. **Site 2 of 11 in cluster G**

Relative:
Higher

Actual:
664 ft.

RIVERSIDE CO. UST:

Name:	AAAA FUEL INC
Address:	401 W SIXTH ST
City,State,Zip:	CORONA, CA 92882
Region:	RIVERSIDE
Total Tanks:	3

UST:

Name:	AAAA FUEL INC.
Address:	401 W SIXTH ST
City,State,Zip:	CORONA, CA 92882
Facility ID:	FA0045047
Permitting Agency:	Riverside County Department of Environmental Health
Latitude:	33.87613
Longitude:	-117.57033

G46 **PALM SPRINGS OIL #6** **RCRA-SQG** **1000294437**
WSW **401 W SIXTH ST** **LUST** **CAD981660590**
1/8-1/4 **CORONA, CA 92880** **CERS HAZ WASTE**
0.154 mi. **CERS TANKS**
815 ft. **Site 3 of 11 in cluster G** **FINDS**
ECHO
Relative: **Cortese**
Higher **HAZNET**
Actual: **CERS**
664 ft. **HWTS**

RCRA-SQG:

Date Form Received by Agency:		19861008
Handler Name:	PALM SPRINGS OIL #6	
Handler Address:		401 W SIXTH ST
Handler City,State,Zip:		CORONA, CA 92880
EPA ID:		CAD981660590
Contact Name:		ENVIRONMENTAL MANAGER
Contact Address:		401 W SIXTH ST
Contact City,State,Zip:		CORONA, CA 91720
Contact Telephone:		213-666-4471
Contact Fax:		Not reported
Contact Email:		Not reported
Contact Title:		Not reported
EPA Region:		09
Land Type:		Other
Federal Waste Generator Description:		Small Quantity Generator
Non-Notifier:		Not reported
Biennial Report Cycle:		Not reported
Accessibility:		Not reported
Active Site Indicator:		Handler Activities
State District Owner:		CA
State District:		4
Mailing Address:		5121 SUNSET BLVD
Mailing City,State,Zip:		LOS ANGELES, CA 90027
Owner Name:		LAUREL OIL CO
Owner Type:		Private
Operator Name:		NOT REQUIRED
Operator Type:		Private
Short-Term Generator Activity:		No
Importer Activity:		No
Mixed Waste Generator:		No
Transporter Activity:		No
Transfer Facility Activity:		No
Recycler Activity with Storage:		No
Small Quantity On-Site Burner Exemption:		No
Smelting Melting and Refining Furnace Exemption:		No
Underground Injection Control:		No
Off-Site Waste Receipt:		No
Universal Waste Indicator:		No
Universal Waste Destination Facility:		No
Federal Universal Waste:		No
Active Site Fed-Reg Treatment Storage and Disposal Facility:		Not reported
Active Site Converter Treatment storage and Disposal Facility:		Not reported
Active Site State-Reg Treatment Storage and Disposal Facility:		Not reported
Active Site State-Reg Handler:		---
Federal Facility Indicator:		Not reported
Hazardous Secondary Material Indicator:		NN
Sub-Part K Indicator:		Not reported

PALM SPRINGS OIL #6 (Continued) **1000294437**

Commercial TSD Indicator:	No
Treatment Storage and Disposal Type:	Not reported
2018 GPRA Permit Baseline:	Not on the Baseline
2018 GPRA Renewals Baseline:	Not on the Baseline
Permit Renewals Workload Universe:	Not reported
Permit Workload Universe:	Not reported
Permit Progress Universe:	Not reported
Post-Closure Workload Universe:	Not reported
Closure Workload Universe:	Not reported
202 GPRA Corrective Action Baseline:	No
Corrective Action Workload Universe:	No
Subject to Corrective Action Universe:	No
Non-TSDFs Where RCRA CA has Been Imposed Universe:	No
TSDFs Potentially Subject to CA Under 3004 (u)/(v) Universe:	No
TSDFs Only Subject to CA under Discretionary Auth Universe:	No
Corrective Action Priority Ranking:	No NCAPS ranking
Environmental Control Indicator:	No
Institutional Control Indicator:	No
Human Exposure Controls Indicator:	N/A
Groundwater Controls Indicator:	N/A
Operating TSDF Universe:	Not reported
Full Enforcement Universe:	Not reported
Significant Non-Complier Universe:	No
Unaddressed Significant Non-Complier Universe:	No
Addressed Significant Non-Complier Universe:	No
Significant Non-Complier With a Compliance Schedule Universe:	No
Financial Assurance Required:	Not reported
Handler Date of Last Change:	20020627
Recognized Trader-Importer:	No
Recognized Trader-Exporter:	No
Importer of Spent Lead Acid Batteries:	No
Exporter of Spent Lead Acid Batteries:	No
Recycler Activity Without Storage:	Not reported
Manifest Broker:	Not reported
Sub-Part P Indicator:	No

Handler - Owner Operator:

Owner/Operator Indicator:	Owner
Owner/Operator Name:	LAUREL OIL CO
Legal Status:	Private
Date Became Current:	Not reported
Date Ended Current:	Not reported
Owner/Operator Address:	NOT REQUIRED
Owner/Operator City,State,Zip:	NOT REQUIRED, ME 99999
Owner/Operator Telephone:	415-555-1212
Owner/Operator Telephone Ext:	Not reported
Owner/Operator Fax:	Not reported
Owner/Operator Email:	Not reported

Owner/Operator Indicator:	Operator
Owner/Operator Name:	NOT REQUIRED
Legal Status:	Private
Date Became Current:	Not reported
Date Ended Current:	Not reported
Owner/Operator Address:	NOT REQUIRED
Owner/Operator City,State,Zip:	NOT REQUIRED, ME 99999

PALM SPRINGS OIL #6 (Continued) **1000294437**

Owner/Operator Telephone: 415-555-1212
Owner/Operator Telephone Ext: Not reported
Owner/Operator Fax: Not reported
Owner/Operator Email: Not reported

Historic Generators:
Receive Date: 19861008
Handler Name: PALM SPRINGS OIL #6
Federal Waste Generator Description: Small Quantity Generator
State District Owner: CA
Large Quantity Handler of Universal Waste: No
Recognized Trader Importer: No
Recognized Trader Exporter: No
Spent Lead Acid Battery Importer: No
Spent Lead Acid Battery Exporter: No
Current Record: Yes
Non Storage Recycler Activity: Not reported
Electronic Manifest Broker: Not reported

List of NAICS Codes and Descriptions:
NAICS Codes: No NAICS Codes Found

Facility Has Received Notices of Violations:
Violations: No Violations Found

Evaluation Action Summary:
Evaluations: No Evaluations Found

LUST:
Name: EZ STOP
Address: 401 W SIXTH ST
City,State,Zip: CORONA, CA 92882
Lead Agency: RIVERSIDE COUNTY LOP
Case Type: LUST Cleanup Site
Geo Track: http://geotracker.waterboards.ca.gov/profile_report.asp?global_id=T0606500539
Global Id: T0606500539
Latitude: 33.876093232247
Longitude: -117.570258511639
Status: Completed - Case Closed
Status Date: 08/18/2010
Case Worker: SCB
RB Case Number: 083303259T
Local Agency: RIVERSIDE COUNTY LOP
File Location: Local Agency
Local Case Number: 9814582
Potential Media Affect: Aquifer used for drinking water supply, Soil
Potential Contaminants of Concern: Gasoline
Site History: Data prior to 2005 not uploaded to GeoTracker. See case file. Assessment - September 1998 Two 10,000 gal gasoline and one 10,000 gal diesel USTs removed. Impacted soil was detected under the USTs and piping with maximum concentrations of: 12,729 ppm TPHg, 347 ppm TPHd, 120.6 ppm Benzene, 783.422 ppm Toluene, 276 ppm Ethylbenzene, 751.99 ppm Xylenes, and 903.5 ppm MTBE. May 2000 to October 2002 Six soil borings were completed and three multi-completion vapor

PALM SPRINGS OIL #6 (Continued) **1000294437**

extraction/groundwater monitoring wells, three vapor extraction wells and one vapor probe were installed. Highest soil concentrations were located south of the USTs: 8400 ppm TPHg (MW-1-55 ft), 65 ppm B (VW-1-55 ft), 310 ppm T (MW-1-55 ft), 150 ppm E (VW-1-55 ft), 590 ppm X (MW-1-55 ft), 100 ppm MTBE (VW-1-40 ft). Remediation October 1998 277.57 tons of impacted soils were excavated and removed from the site. January 2001 A soil vapor extraction (SVE) pilot test was completed. The shallow soils (34 to 54 feet below ground surface (bgs)) had a radius of influence of 10 feet and the deeper soils (60 to 80 ft bgs) had a radius of influence of 40 ft. Maximum vapor concentrations included: 20,070 ppmV TPHg (deep), 228 ppmV B (deep), 111 ppmV T (deep), 11.5 ppmV E (deep), 30 ppmV X (shallow), and 1,067 ppmV MTBE (shallow). Mass removal rates for TPHg were: 57.54 lb/day (shallow) and 61.32 lb/day (deep). April 2002 to September 2003 SVE system was operated continuously using up to 12 SVE wells. Initial vapor concentrations: 5644 ppmV TPHg, 110 ppmV B, 120 ppmV T, 13.5 ppmV E, 42.8 ppmV X, and 89 ppmV MTBE. September 2003 to May 2007 Discontinuous SVE operations were conducted including various system cycling and rebound testing events. Total number of days of SVE operation: 1017 days Total mass recovered: 14954 lb TPHg, 24 lb B, 624 lb T, 210 lb E, 1050 lb X, and 16.83 lb MTBE. Groundwater Six groundwater (GW) monitoring wells were installed at this site. Depth to GW has ranged ~110 ft bgs to ~128 ft bgs and the flow direction has ranged from west to east, but predominantly northeast to northwest. GW impacts were detected in MW-1 during the first two sampling events at maximum concentrations of 2412 ppb TPHg, 187 ppb B, 226 ppb T, 25 ppb E, 243 ppb X, and 426 ppb MTBE. This well was sampled two additional times prior to going dry and all constituents were below the detection limits for both sampling events except 20 ppb MTBE. For seven quarters, wells MW-2 and MW-3 were ND for all constituents testing. Since October 2002, the wells have been dry and unable to be sampled. Wells MW-4, MW-5 and MW-6 were installed in October 2002 and have been sampled quarterly since this time. There have not been any detections in any of these three wells since sampling was initiated. Verification June 2007 Formal SVE rebound testing was conducted. The highest individual well vapor concentrations were: 175 ppmV TPHg, ND B, 8.5 ppmV T, 3.53 ppmV E, 15.3 ppmV X, and ND MTBE. Final mass removal rates for the influent vapor stream were: 5.75 lb/day TPHg, and 0 to <0.6 lb/day BTXE & MTBE. July 2007 Four confirmation soil borings were drilled to verify subsurface conditions. Three were drilled to 80 ft bgs and one was drilled to 125 ft bgs. Impacted soils were detected between 50 and 60 ft bgs in two of the borings (CB-2 and CB-3). Maximum concentrations included: 2230 ppm TPHg (CB-2-55'), ND B, 445 ppm T (CB-2-55'), 201 ppm E (CB-2-55'), 1550 ppm X (CB-2-55'), ND MTBE. August and September 2007 - SVE operated an additional 33 days and removed 277 lbs TPHg, 6.83 lb T, 3.54 lb E, 15.69 lb X were recovered. (No Benzene or MTBE was recovered during this time.) Subsurface Soil types: The uppermost unit from surface to 180 ft bgs is high clay content silts with lesser amounts of fine- to coarse-grained sand. This unit grades laterally and vertically into relatively clay-free sandand silty sand between 60 and 95 ft bgs. The second unit between approximately 95 and 130 ft bgs consists predominantly of sand and gravel with some fines. Other information: UST system currently installed and operating at the site. The piping and dispensers were replaced in June 2006 and the leak has been stopped. The site has been adequately characterized. Residual impacts remain at the site

PALM SPRINGS OIL #6 (Continued) **1000294437**

between 50 and 60 ft bgs in the soils south of the USTs (CB-2 and CB-3). The consultant concludes that the impacts are limited to a lens of low permeability silty clay within a larger sand unit and do not pose a threat to groundwater. No water wells, surface waters, or other sensitive receptors are likely to be impacted. RCDEH issued a letter requiring proper destruction of all existing wells and a site closure letter on 8/18/10. Documentation of well destructions to be submitted by 11/30/2010. As of 06/07/2012 - documentation for destruction of the wells has not been submitted to Riverside County Environmental Health. The County still requires the wells be abandoned propertly and documentation sent to our office. All monitoring and remediation wells destroyed in Aug 2014. RCDHE issued final no further action letter December 19 2014.

LUST:
Global Id: T0606500539
Contact Type: Local Agency Caseworker
Contact Name: SHARON BOLTINGHOUSE
Organization Name: RIVERSIDE COUNTY LOP
Address: 3880 LEMON ST SUITE 200
City: RIVERSIDE
Email: sbolting@rivco.org
Phone Number: 9519558980

LUST:
Global Id: T0606500539
Action Type: REMEDIATION
Date: 04/01/2002
Action: Soil Vapor Extraction (SVE)

Global Id: T0606500539
Action Type: RESPONSE
Date: 05/21/2008
Action: Request for Closure

Global Id: T0606500539
Action Type: ENFORCEMENT
Date: 05/10/2007
Action: Technical Correspondence / Assistance / Other - #RCDEH 051007

Global Id: T0606500539
Action Type: ENFORCEMENT
Date: 12/18/2014
Action: File review - #RCDEH site summary

Global Id: T0606500539
Action Type: RESPONSE
Date: 11/30/2010
Action: Well Destruction Report - Regulator Responded

Global Id: T0606500539
Action Type: Other
Date: 10/01/1998
Action: Leak Discovery

Global Id: T0606500539
Action Type: RESPONSE

PALM SPRINGS OIL #6 (Continued) **1000294437**

Date: 04/30/2009
Action: Other Report / Document

Global Id: T0606500539
Action Type: ENFORCEMENT
Date: 03/21/2008
Action: Staff Letter - #RCDEH032108

Global Id: T0606500539
Action Type: ENFORCEMENT
Date: 05/03/2010
Action: Staff Letter - #RCDEH 050310

Global Id: T0606500539
Action Type: ENFORCEMENT
Date: 04/15/2005
Action: File review

Global Id: T0606500539
Action Type: ENFORCEMENT
Date: 03/17/2010
Action: Clean Up Fund - Case Closure Review Summary Report (RSR)

Global Id: T0606500539
Action Type: Other
Date: 09/01/1998
Action: Leak Stopped

Global Id: T0606500539
Action Type: ENFORCEMENT
Date: 08/06/2009
Action: Staff Letter - #RCDEH080609

Global Id: T0606500539
Action Type: ENFORCEMENT
Date: 08/18/2010
Action: Closure/No Further Action Letter - #RCDEH Closure

Global Id: T0606500539
Action Type: ENFORCEMENT
Date: 09/28/2009
Action: Clean Up Fund - Case Closure Review Summary Report (RSR)

Global Id: T0606500539
Action Type: ENFORCEMENT
Date: 03/17/2010
Action: Clean Up Fund - Case Closure Review Summary Report (RSR)

Global Id: T0606500539
Action Type: RESPONSE
Date: 08/10/2007
Action: Other Report / Document

Global Id: T0606500539
Action Type: RESPONSE
Date: 01/15/2008
Action: Monitoring Report - Quarterly

PALM SPRINGS OIL #6 (Continued) **1000294437**

Global Id: T0606500539
Action Type: RESPONSE
Date: 04/15/2008
Action: Monitoring Report - Quarterly

Global Id: T0606500539
Action Type: RESPONSE
Date: 08/06/2010
Action: Well Destruction Report

Global Id: T0606500539
Action Type: ENFORCEMENT
Date: 03/20/2009
Action: Verbal Enforcement

Global Id: T0606500539
Action Type: ENFORCEMENT
Date: 07/19/2010
Action: Notice of Responsibility - #RCDEH NOR 071910

Global Id: T0606500539
Action Type: ENFORCEMENT
Date: 07/19/2010
Action: Staff Letter - #RCDEH071910

Global Id: T0606500539
Action Type: ENFORCEMENT
Date: 08/18/2010
Action: Staff Letter - #RCDEH 081810

Global Id: T0606500539
Action Type: Other
Date: 10/01/1998
Action: Leak Reported

Global Id: T0606500539
Action Type: RESPONSE
Date: 10/15/2007
Action: Monitoring Report - Quarterly

Global Id: T0606500539
Action Type: ENFORCEMENT
Date: 12/10/2007
Action: File review

Global Id: T0606500539
Action Type: ENFORCEMENT
Date: 08/26/2008
Action: Staff Letter - #RCDEH082608

Global Id: T0606500539
Action Type: ENFORCEMENT
Date: 12/19/2014
Action: Closure/No Further Action Letter - #RCDEH NFA letter

LUST:
Global Id: T0606500539

PALM SPRINGS OIL #6 (Continued) **1000294437**

Status: Open - Case Begin Date
Status Date: 09/01/1998

Global Id: T0606500539
Status: Open - Site Assessment
Status Date: 10/01/1998

Global Id: T0606500539
Status: Open - Site Assessment
Status Date: 12/20/1999

Global Id: T0606500539
Status: Open - Remediation
Status Date: 04/01/2002

Global Id: T0606500539
Status: Open - Verification Monitoring
Status Date: 05/10/2007

Global Id: T0606500539
Status: Completed - Case Closed
Status Date: 08/18/2010

RIVERSIDE CO. LUST:
Name: EZ STOP/ PALM SPRINGS OIL #6
Address: 401 W SIXTH ST
City,State,Zip: CORONA, CA
Region: RIVERSIDE
Facility ID: 9814582
Employee: Boltinghous-LOP
Site Closed: Yes
Case Type: Soil only
Facility Status: closed/action completed
Casetype Decode: Soil only is impacted
Fstatus Decode: Closed/Action completed

Name: EZ STOP/ PALM SPRINGS OIL #6
Address: 401 W SIXTH ST
City,State,Zip: CORONA, CA
Region: RIVERSIDE
Facility ID: 921036
Employee: Jones
Site Closed: Yes
Case Type: Soil only
Facility Status: closed/action completed
Casetype Decode: Soil only is impacted
Fstatus Decode: Closed/Action completed

CERS HAZ WASTE:
Name: AAAA FUEL INC.
Address: 401 W SIXTH ST
City,State,Zip: CORONA, CA 92882
Site ID: 185166
CERS ID: 10552270
CERS Description: Hazardous Waste Generator

PALM SPRINGS OIL #6 (Continued) **1000294437**

CERS TANKS:
Name: AAAA FUEL INC.
Address: 401 W SIXTH ST
City,State,Zip: CORONA, CA 92882
Site ID: 185166
CERS ID: 10552270
CERS Description: Underground Storage Tank

FINDS:
Registry ID: 110012215744

Click Here:

Environmental Interest/Information System:
California Hazardous Waste Tracking System - Datamart (HWTS-DATAMART) provides California with information on hazardous waste shipments for generators, transporters, and treatment, storage, and disposal facilities.
RCRAInfo is a national information system that supports the Resource Conservation and Recovery Act (RCRA) program through the tracking of events and activities related to facilities that generate, transport, and treat, store, or dispose of hazardous waste. RCRAInfo allows RCRA program staff to track the notification, permit, compliance, and corrective action activities required under RCRA.
STATE MASTER

Click this hyperlink while viewing on your computer to access additional FINDS: detail in the EDR Site Report.

ECHO:
Envid: 1000294437
Registry ID: 110012215744
DFR URL: http://echo.epa.gov/detailed-facility-report?fid=110012215744
Name: PALM SPRINGS OIL #6
Address: 401 W SIXTH ST
City,State,Zip: CORONA, CA 92882

CORTESE:
Name: EZ STOP
Address: 401 W SIXTH ST
City,State,Zip: CORONA, CA 92882
Region: CORTESE
Envirostor Id: Not reported
Global ID: T0606500539
Site/Facility Type: LUST CLEANUP SITE
Cleanup Status: COMPLETED - CASE CLOSED
Status Date: Not reported
Site Code: Not reported
Latitude: Not reported
Longitude: Not reported
Owner: Not reported
Enf Type: Not reported
Swat R: Not reported
Flag: active
Order No: Not reported
Waste Discharge System No: Not reported
Effective Date: Not reported

PALM SPRINGS OIL #6 (Continued) **1000294437**

Region 2: Not reported
WID Id: Not reported
Solid Waste Id No: Not reported
Waste Management Uit Name: Not reported
File Name: Active Open

HAZNET:
Name: PALM SPRINGS OIL #6
Address: 401 W SIXTH ST
Address 2: Not reported
City,State,Zip: CORONA, CA 917200000
Contact: UNDELIVERABLE PER SURVEY
Telephone: --
Mailing Name: Not reported
Mailing Address: 5121 SUNSET BLVD

Year: 1997
Gepaid: CAD981660590
TSD EPA ID: CAT080013352
CA Waste Code: 134 - Aqueous solution with total organic residues less than 10 percent
Disposal Method: R01 - Recycler
Tons: 0.084

Additional Info:
Year: 1997
Gen EPA ID: CAD981660590

Shipment Date: 19970102
Creation Date: 6/26/1997 0:00:00
Receipt Date: 19970110
Manifest ID: 96574974
Trans EPA ID: CAD983584681
Trans Name: Not reported
Trans 2 EPA ID: CAD028277036
Trans 2 Name: Not reported
TSDF EPA ID: CAT080013352
Trans Name: Not reported
TSDF Alt EPA ID: Not reported
TSDF Alt Name: Not reported
Waste Code Description: 134 - Aqueous solution with <10% total organic residues
RCRA Code: Not reported
Meth Code: R01 - Recycler
Quantity Tons: 0.084
Waste Quantity: 20
Quantity Unit: G
Additional Code 1: Not reported
Additional Code 2: Not reported
Additional Code 3: Not reported
Additional Code 4: Not reported
Additional Code 5: Not reported

CERS:
Name: EZ STOP
Address: 401 W SIXTH ST

PALM SPRINGS OIL #6 (Continued) **1000294437**

City,State,Zip: CORONA, CA 92882
Site ID: 237405
CERS ID: T0606500539
CERS Description: Leaking Underground Storage Tank Cleanup Site

Affiliation:
Affiliation Type Desc: Local Agency Caseworker
Entity Name: SHARON BOLTINGHOUSE - RIVERSIDE COUNTY LOP
Entity Title: Not reported
Affiliation Address: 3880 LEMON ST SUITE 200
Affiliation City: RIVERSIDE
Affiliation State: CA
Affiliation Country: Not reported
Affiliation Zip: Not reported
Affiliation Phone: 9519558980

Name: AAAA FUEL INC.
Address: 401 W SIXTH ST
City,State,Zip: CORONA, CA 92882
Site ID: 185166
CERS ID: 10552270
CERS Description: Chemical Storage Facilities

Violations:
Site ID: 185166
Site Name: AAAA Fuel Inc.
Violation Date: 09-21-2017
Citation: 23 CCR 16 2715(i) - California Code of Regulations, Title 23, Chapter 16, Section(s) 2715(i)
Violation Description: Failure to have a properly qualified service technician test leak detection equipment as required every 12 months (vapor, pressure, hydrostatic (VPH) system, sensors, line-leak detectors (LLD), automatic tank gauge (ATG), etc.).
Violation Notes: Returned to compliance on 09/21/2017.
Violation Division: Riverside County Department of Env Health
Violation Program: UST
Violation Source: CERS

Site ID: 185166
Site Name: AAAA Fuel Inc.
Violation Date: 10-18-2016
Citation: 22 CCR 12 66262.12 - California Code of Regulations, Title 22, Chapter 12, Section(s) 66262.12
Violation Description: Failure to obtain an Identification Number prior to treating, storing, disposing of, transporting or offering for transportation any hazardous waste.
Violation Notes: Returned to compliance on 09/21/2017.
Violation Division: Riverside County Department of Env Health
Violation Program: HW
Violation Source: CERS

Site ID: 185166
Site Name: AAAA Fuel Inc.
Violation Date: 10-12-2016
Citation: 19 CCR 6.95 25508(a)(1) - California Code of Regulations, Title 19, Chapter 6.95, Section(s) 25508(a)(1)
Violation Description: Failure to complete and electronically submit the Business Activities

PALM SPRINGS OIL #6 (Continued) **1000294437**

	Page and/or Business Owner Operator Identification Page.
Violation Notes:	Returned to compliance on 03/15/2017. 1010003 Change owner, primary emergency contact and secondary emergency contact's phone # to 951-279-3424. Change property owner to AAAA Fuel. This violation is the responsibility of Riv Co DEH. and has been cleared.
Violation Division:	Corona Fire Department
Violation Program:	HMRRP
Violation Source:	CERS
Site ID:	185166
Site Name:	AAAA Fuel Inc.
Violation Date:	03-10-2014
Citation:	40 CFR 1 262.34(d)(5)(i) - U.S. Code of Federal Regulations, Title 40, Chapter 1, Section(s) 262.34(d)(5)(i)
Violation Description:	Failure to have an emergency coordinator or a designee onsite during operating hours.
Violation Notes:	Returned to compliance on 05/12/2016.
Violation Division:	Riverside County Department of Env Health
Violation Program:	HW
Violation Source:	CERS
Site ID:	185166
Site Name:	AAAA Fuel Inc.
Violation Date:	03-27-2015
Citation:	22 CCR 15 66265.174 - California Code of Regulations, Title 22, Chapter 15, Section(s) 66265.174
Violation Description:	Failure to inspect hazardous waste storage areas at least weekly.
Violation Notes:	Returned to compliance on 05/12/2016.
Violation Division:	Riverside County Department of Env Health
Violation Program:	HW
Violation Source:	CERS
Site ID:	185166
Site Name:	AAAA Fuel Inc.
Violation Date:	08-31-2018
Citation:	22 CCR 12 66262.40(a) - California Code of Regulations, Title 22, Chapter 12, Section(s) 66262.40(a)
Violation Description:	Failure to keep a copy of each properly signed manifest for at least three years from the date the waste was accepted by the initial transporter. The manifest signed at the time the waste was accepted for transport shall be kept until receiving a signed copy from the designated facility which received the waste.
Violation Notes:	Returned to compliance on 12/05/2018. OBSERVATION: No manifests available during inspection. CORRECTIVE ACTION: Owner/operator shall obtain all manifests for hazardous waste shipments which occurred in the past 3 years. Manifests shall be made available for inspection.
Violation Division:	Riverside County Department of Env Health
Violation Program:	HW
Violation Source:	CERS
Site ID:	185166
Site Name:	AAAA Fuel Inc.
Violation Date:	03-27-2015
Citation:	40 CFR 1 265.31 - U.S. Code of Federal Regulations, Title 40, Chapter 1, Section(s) 265.31
Violation Description:	Failure to maintain and operate the facility to minimize the possibility of a fire, explosion, or any unplanned sudden or

PALM SPRINGS OIL #6 (Continued) **1000294437**

non-sudden release of hazardous waste or hazardous waste constituents to the air, soil, or surface water which could threaten human health or the environment..
Violation Notes: Returned to compliance on 05/12/2016.
Violation Division: Riverside County Department of Env Health
Violation Program: HW
Violation Source: CERS

Site ID: 185166
Site Name: AAAA Fuel Inc.
Violation Date: 10-12-2016
Citation: HSC 6.95 25505(a)(4) - California Health and Safety Code, Chapter 6.95, Section(s) 25505(a)(4)
Violation Description: Failure to provide initial and annual training to all employees in safety procedures in the event of a release or threatened release of a hazardous material or failure to document and maintain training records for a minimum of three years.
Violation Notes: Returned to compliance on 12/20/2016. Provide training (Hazmat) for employees and document it, send signed sheets(s) to: ab@ggcorp.net
Violation Division: Corona Fire Department
Violation Program: HMRRP
Violation Source: CERS

Site ID: 185166
Site Name: AAAA Fuel Inc.
Violation Date: 03-27-2015
Citation: 23 CCR 16 2632, 2634, 2636, 2666 - California Code of Regulations, Title 23, Chapter 16, Section(s) 2632, 2634, 2636, 2666
Violation Description: Failure of the leak detection equipment to have an audible and visual alarm as required.
Violation Notes: Returned to compliance on 05/12/2016.
Violation Division: Riverside County Department of Env Health
Violation Program: UST
Violation Source: CERS

Site ID: 185166
Site Name: AAAA Fuel Inc.
Violation Date: 09-21-2017
Citation: HSC 6.7 25284.2 - California Health and Safety Code, Chapter 6.7, Section(s) 25284.2
Violation Description: Failure to test the spill bucket annually.
Violation Notes: Returned to compliance on 09/21/2017.
Violation Division: Riverside County Department of Env Health
Violation Program: UST
Violation Source: CERS

Site ID: 185166
Site Name: AAAA Fuel Inc.
Violation Date: 03-10-2014
Citation: 22 CCR 15 66265.32 - California Code of Regulations, Title 22, Chapter 15, Section(s) 66265.32
Violation Description: Failure of the facility to maintain the following emergency equipment or equivalents: 1) An internal communications or alarm system capable of providing immediate emergency instruction (voice or signal) to facility personnel; 2) A device, such as a telephone (immediately available at the scene of Operations/ Maintenance) or a hand-held two-way radio, capable of summoning emergency assistance from local

PALM SPRINGS OIL #6 (Continued) **1000294437**

police departments, fire departments, or State or local emergency response teams; 3) Portable fire extinguishers, fire control equipment (including special extinguishing equipment, such as that using foam, inert gas, or dry chemicals), spill control equipment, and decontamination equipment; and 4) Water at adequate volume and pressure to supply water hose streams, or foam producing equipment, or automatic sprinklers, or water spray systems.
Violation Notes: Returned to compliance on 05/12/2016.
Violation Division: Riverside County Department of Env Health
Violation Program: HW
Violation Source: CERS

Site ID: 185166
Site Name: AAAA Fuel Inc.
Violation Date: 09-21-2017
Citation: 23 CCR 16 2712 - California Code of Regulations, Title 23, Chapter 16, Section(s) 2712
Violation Description: Failure to comply with any of the applicable requirements of the permit issued for the operation of the UST system.
Violation Notes: Returned to compliance on 09/21/2017.
Violation Division: Riverside County Department of Env Health
Violation Program: UST
Violation Source: CERS

Site ID: 185166
Site Name: AAAA Fuel Inc.
Violation Date: 08-31-2020
Citation: 23 CCR 16 2715(c)(2) - California Code of Regulations, Title 23, Chapter 16, Section(s) 2715(c)(2)
Violation Description: Failure to have at least one facility employee present during operating hours that has been trained in the proper operation and maintenance of the UST system by a designated operator (DO).
Violation Notes: Returned to compliance on 03/09/2021. Observed annual UST employee training performed by the D.O. expired on 8/5/20. Owner/operator shall have training performed and maintain documentation.
Violation Division: Riverside County Department of Env Health
Violation Program: UST
Violation Source: CERS

Site ID: 185166
Site Name: AAAA Fuel Inc.
Violation Date: 03-27-2015
Citation: 23 CCR 16 2712(i) - California Code of Regulations, Title 23, Chapter 16, Section(s) 2712(i)
Violation Description: Failure to submit, obtain approval, or maintain a complete/accurate response plan.
Violation Notes: Returned to compliance on 05/12/2016.
Violation Division: Riverside County Department of Env Health
Violation Program: UST
Violation Source: CERS

Site ID: 185166
Site Name: AAAA Fuel Inc.
Violation Date: 10-18-2016
Citation: 40 CFR 1 265.33 - U.S. Code of Federal Regulations, Title 40, Chapter 1, Section(s) 265.33
Violation Description: Failure to test and maintain as necessary all facility communications

PALM SPRINGS OIL #6 (Continued) **1000294437**

	or alarm systems, fire protection equipment, spill control equipment, and decontamination equipment to assure its proper operation in time of emergency.
Violation Notes:	Returned to compliance on 01/31/2018.
Violation Division:	Riverside County Department of Env Health
Violation Program:	HW
Violation Source:	CERS
Site ID:	185166
Site Name:	AAAA Fuel Inc.
Violation Date:	03-27-2015
Citation:	HSC 6.7 25286 - California Health and Safety Code, Chapter 6.7, Section(s) 25286
Violation Description:	Failure to obtain and maintain a valid Board of Equalization account number.
Violation Notes:	Returned to compliance on 05/12/2016.
Violation Division:	Riverside County Department of Env Health
Violation Program:	UST
Violation Source:	CERS
Site ID:	185166
Site Name:	AAAA Fuel Inc.
Violation Date:	03-27-2015
Citation:	HSC 6.7 25286(a) - California Health and Safety Code, Chapter 6.7, Section(s) 25286(a)
Violation Description:	Failure to submit an complete and accurate application for a permit to operate an underground storage tank, or for renewal of the permit.
Violation Notes:	Returned to compliance on 05/12/2016.
Violation Division:	Riverside County Department of Env Health
Violation Program:	UST
Violation Source:	CERS
Site ID:	185166
Site Name:	AAAA Fuel Inc.
Violation Date:	03-10-2014
Citation:	22 CCR 12 66262.34(f) - California Code of Regulations, Title 22, Chapter 12, Section(s) 66262.34(f)
Violation Description:	Failure to properly label hazardous waste accumulation containers with the following requirements: "Hazardous Waste", name and address of the generator, physical and chemical characteristics of the Hazardous Waste, and starting accumulation date.
Violation Notes:	Returned to compliance on 05/12/2016.
Violation Division:	Riverside County Department of Env Health
Violation Program:	HW
Violation Source:	CERS
Site ID:	185166
Site Name:	AAAA Fuel Inc.
Violation Date:	03-10-2014
Citation:	HSC 6.7 Multiple Sections - California Health and Safety Code, Chapter 6.7, Section(s) Multiple Sections
Violation Description:	UST Program - Operations/Maintenance - General
Violation Notes:	Returned to compliance on 03/10/2014.
Violation Division:	Riverside County Department of Env Health
Violation Program:	UST
Violation Source:	CERS

PALM SPRINGS OIL #6 (Continued) **1000294437**

Site ID: 185166
Site Name: AAAA Fuel Inc.
Violation Date: 10-12-2016
Citation: HSC 6.95 Multiple - California Health and Safety Code, Chapter 6.95, Section(s) Multiple
Violation Description: Business Plan Program - Operations/Maintenance - General
Violation Notes: Returned to compliance on 12/20/2016. 104B - Post emergency numbers (found in CERS Emergency Response Plan) in conspicuous location. Make sure the font size is large.
Violation Division: Corona Fire Department
Violation Program: HMRRP
Violation Source: CERS

Site ID: 185166
Site Name: AAAA Fuel Inc.
Violation Date: 10-12-2016
Citation: HSC 6.95 Multiple - California Health and Safety Code, Chapter 6.95, Section(s) Multiple
Violation Description: Business Plan Program - Operations/Maintenance - General
Violation Notes: Returned to compliance on 12/20/2016. 104D - Obtain Safety Data Sheet for C02 and make it available to employees.
Violation Division: Corona Fire Department
Violation Program: HMRRP
Violation Source: CERS

Site ID: 185166
Site Name: AAAA Fuel Inc.
Violation Date: 03-10-2014
Citation: HSC 6.75 25299.30-25299.34 - California Health and Safety Code, Chapter 6.75, Section(s) 25299.30-25299.34
Violation Description: Failure to submit and maintain complete and current Certification of Financial Responsibility or other mechanism of financial assurance.
Violation Notes: Returned to compliance on 05/12/2016.
Violation Division: Riverside County Department of Env Health
Violation Program: UST
Violation Source: CERS

Site ID: 185166
Site Name: AAAA Fuel Inc.
Violation Date: 08-30-2019
Citation: Un-Specified
Violation Description: Business Plan Program - Operations/Maintenance - General Local Ordinance
Violation Notes: Returned to compliance on 04/22/2020. No spill kit onsite. Obtain emergency spill kit. * Picture of spill kit on-site emailed on 4/22/2020
Violation Division: Corona Fire Department
Violation Program: HMRRP
Violation Source: CERS

Site ID: 185166
Site Name: AAAA Fuel Inc.
Violation Date: 03-27-2015
Citation: 23 CCR 16 2711(a)(8) - California Code of Regulations, Title 23, Chapter 16, Section(s) 2711(a)(8)
Violation Description: Failure to submit, obtain approval, or maintain a complete/accurate plot plan.

PALM SPRINGS OIL #6 (Continued) **1000294437**

Violation Notes: Returned to compliance on 05/12/2016.
Violation Division: Riverside County Department of Env Health
Violation Program: UST
Violation Source: CERS

Site ID: 185166
Site Name: AAAA Fuel Inc.
Violation Date: 03-27-2015
Citation: 23 CCR 16 2715(a) - California Code of Regulations, Title 23, Chapter 16, Section(s) 2715(a)
Violation Description: Failure to submit statement of UST compliance and/or Designated Operator certification.
Violation Notes: Returned to compliance on 05/12/2016.
Violation Division: Riverside County Department of Env Health
Violation Program: UST
Violation Source: CERS

Evaluation:
Eval General Type: Compliance Evaluation Inspection
Eval Date: 08-12-2016
Violations Found: No
Eval Type: Routine done by local agency
Eval Notes: Not reported
Eval Division: Riverside County Department of Env Health
Eval Program: UST
Eval Source: CERS

Eval General Type: Compliance Evaluation Inspection
Eval Date: 08-31-2020
Violations Found: No
Eval Type: Routine done by local agency
Eval Notes: Not reported
Eval Division: Riverside County Department of Env Health
Eval Program: HW
Eval Source: CERS

Eval General Type: Other/Unknown
Eval Date: 01-31-2018
Violations Found: No
Eval Type: Other, not routine, done by local agency
Eval Notes: Not reported
Eval Division: Riverside County Department of Env Health
Eval Program: HW
Eval Source: CERS

Eval General Type: Other/Unknown
Eval Date: 03-09-2021
Violations Found: No
Eval Type: Other, not routine, done by local agency
Eval Notes: Not reported
Eval Division: Riverside County Department of Env Health
Eval Program: UST
Eval Source: CERS

Eval General Type: Compliance Evaluation Inspection
Eval Date: 03-10-2014
Violations Found: Yes

PALM SPRINGS OIL #6 (Continued) **1000294437**

Eval Type:	Routine done by local agency
Eval Notes:	Not reported
Eval Division:	Riverside County Department of Env Health
Eval Program:	UST
Eval Source:	CERS
Eval General Type:	Compliance Evaluation Inspection
Eval Date:	03-27-2015
Violations Found:	Yes
Eval Type:	Routine done by local agency
Eval Notes:	Not reported
Eval Division:	Riverside County Department of Env Health
Eval Program:	HW
Eval Source:	CERS
Eval General Type:	Compliance Evaluation Inspection
Eval Date:	08-27-2015
Violations Found:	No
Eval Type:	Routine done by local agency
Eval Notes:	Delivered typed UST inspection report to facility. Initially cashier Arun Kumar refused to sign report. Then facility owner came and signed last page of report at time of inspection.
Eval Division:	Riverside County Department of Env Health
Eval Program:	UST
Eval Source:	CERS
Eval General Type:	Compliance Evaluation Inspection
Eval Date:	08-30-2019
Violations Found:	No
Eval Type:	Routine done by local agency
Eval Notes:	Not reported
Eval Division:	Riverside County Department of Env Health
Eval Program:	UST
Eval Source:	CERS
Eval General Type:	Compliance Evaluation Inspection
Eval Date:	08-31-2018
Violations Found:	No
Eval Type:	Routine done by local agency
Eval Notes:	Not reported
Eval Division:	Riverside County Department of Env Health
Eval Program:	UST
Eval Source:	CERS
Eval General Type:	Compliance Evaluation Inspection
Eval Date:	08-31-2018
Violations Found:	Yes
Eval Type:	Routine done by local agency
Eval Notes:	- Monitoring certification was also being done on this date. It was informed that the company conducting the monitoring certification were going to supply the drums to store the hazardous waste from the certification. - During the inspection, inspector was unable to view the drums in the back shed area (inaccessible). Manager stated facility facility had not generated hazardous waste recently. Manager was instructed to provide access to hazardous waste drums so that it is easily accessible.
Eval Division:	Riverside County Department of Env Health

PALM SPRINGS OIL #6 (Continued) **1000294437**

Eval Program: HW
Eval Source: CERS

Eval General Type: Compliance Evaluation Inspection
Eval Date: 09-21-2017
Violations Found: No
Eval Type: Routine done by local agency
Eval Notes: Not reported
Eval Division: Riverside County Department of Env Health
Eval Program: UST
Eval Source: CERS

Eval General Type: Compliance Evaluation Inspection
Eval Date: 09-21-2017
Violations Found: Yes
Eval Type: Routine done by local agency
Eval Notes: Not reported
Eval Division: Riverside County Department of Env Health
Eval Program: UST
Eval Source: CERS

Eval General Type: Compliance Evaluation Inspection
Eval Date: 10-12-2016
Violations Found: Yes
Eval Type: Routine done by local agency
Eval Notes: Not reported
Eval Division: Corona Fire Department
Eval Program: HMRRP
Eval Source: CERS

Eval General Type: Other/Unknown
Eval Date: 11-15-2019
Violations Found: No
Eval Type: Other, not routine, done by local agency
Eval Notes: Not reported
Eval Division: Corona Fire Department
Eval Program: HMRRP
Eval Source: CERS

Eval General Type: Compliance Evaluation Inspection
Eval Date: 03-10-2014
Violations Found: Yes
Eval Type: Routine done by local agency
Eval Notes: Not reported
Eval Division: Riverside County Department of Env Health
Eval Program: HW
Eval Source: CERS

Eval General Type: Compliance Evaluation Inspection
Eval Date: 03-27-2015
Violations Found: Yes
Eval Type: Routine done by local agency
Eval Notes: Not reported
Eval Division: Riverside County Department of Env Health
Eval Program: UST
Eval Source: CERS

PALM SPRINGS OIL #6 (Continued) **1000294437**

Eval General Type: Compliance Evaluation Inspection
Eval Date: 08-30-2019
Violations Found: Yes
Eval Type: Routine done by local agency
Eval Notes: Not reported
Eval Division: Corona Fire Department
Eval Program: HMRRP
Eval Source: CERS

Eval General Type: Compliance Evaluation Inspection
Eval Date: 08-31-2020
Violations Found: Yes
Eval Type: Routine done by local agency
Eval Notes: Not reported
Eval Division: Riverside County Department of Env Health
Eval Program: UST
Eval Source: CERS

Eval General Type: Compliance Evaluation Inspection
Eval Date: 10-18-2016
Violations Found: Yes
Eval Type: Routine done by local agency
Eval Notes: Not reported
Eval Division: Riverside County Department of Env Health
Eval Program: HW
Eval Source: CERS

Eval General Type: Other/Unknown
Eval Date: 12-20-2016
Violations Found: No
Eval Type: Other, not routine, done by local agency
Eval Notes: Not reported
Eval Division: Corona Fire Department
Eval Program: HMRRP
Eval Source: CERS

Enforcement Action:
Site ID: 185166
Site Name: AAAA Fuel Inc.
Site Address: 401 W SIXTH ST
Site City: CORONA
Site Zip: 92882
Enf Action Date: 03-10-2014
Enf Action Type: Notice of Violation (Unified Program)
Enf Action Description: Notice of Violation Issued by the Inspector at the Time of Inspection
Enf Action Notes: Not reported
Enf Action Division: Riverside County Department of Env Health
Enf Action Program: HW
Enf Action Source: CERS

Site ID: 185166
Site Name: AAAA Fuel Inc.
Site Address: 401 W SIXTH ST
Site City: CORONA
Site Zip: 92882
Enf Action Date: 03-10-2014
Enf Action Type: Notice of Violation (Unified Program)

PALM SPRINGS OIL #6 (Continued) **1000294437**

Enf Action Description: Notice of Violation Issued by the Inspector at the Time of Inspection
Enf Action Notes: Not reported
Enf Action Division: Riverside County Department of Env Health
Enf Action Program: UST
Enf Action Source: CERS

Site ID: 185166
Site Name: AAAA Fuel Inc.
Site Address: 401 W SIXTH ST
Site City: CORONA
Site Zip: 92882
Enf Action Date: 03-27-2015
Enf Action Type: Notice of Violation (Unified Program)
Enf Action Description: Notice of Violation Issued by the Inspector at the Time of Inspection
Enf Action Notes: Not reported
Enf Action Division: Riverside County Department of Env Health
Enf Action Program: HW
Enf Action Source: CERS

Site ID: 185166
Site Name: AAAA Fuel Inc.
Site Address: 401 W SIXTH ST
Site City: CORONA
Site Zip: 92882
Enf Action Date: 03-27-2015
Enf Action Type: Notice of Violation (Unified Program)
Enf Action Description: Notice of Violation Issued by the Inspector at the Time of Inspection
Enf Action Notes: Not reported
Enf Action Division: Riverside County Department of Env Health
Enf Action Program: UST
Enf Action Source: CERS

Affiliation:
Affiliation Type Desc: Environmental Contact
Entity Name: Amit Kumar
Entity Title: Not reported
Affiliation Address: 401 W. 6th Street
Affiliation City: Corona
Affiliation State: CA
Affiliation Country: Not reported
Affiliation Zip: 92882
Affiliation Phone: Not reported

Affiliation Type Desc: Parent Corporation
Entity Name: Raj Service Station, Inc.
Entity Title: Not reported
Affiliation Address: Not reported
Affiliation City: Not reported
Affiliation State: Not reported
Affiliation Country: Not reported
Affiliation Zip: Not reported
Affiliation Phone: Not reported

Affiliation Type Desc: Legal Owner
Entity Name: RAJ KUMAR
Entity Title: Not reported
Affiliation Address: 401 W. 6th Street

PALM SPRINGS OIL #6 (Continued) **1000294437**

Affiliation City:	Corona
Affiliation State:	CA
Affiliation Country:	United States
Affiliation Zip:	92882
Affiliation Phone:	(951) 355-8986
Affiliation Type Desc:	Property Owner
Entity Name:	AAAA Fueling Inc.
Entity Title:	Not reported
Affiliation Address:	401 W. 6th Street
Affiliation City:	Corona
Affiliation State:	CA
Affiliation Country:	United States
Affiliation Zip:	92882
Affiliation Phone:	(951) 355-8986
Affiliation Type Desc:	UST Permit Applicant
Entity Name:	Raj Kumar
Entity Title:	OWNER / OPERATOR
Affiliation Address:	Not reported
Affiliation City:	Not reported
Affiliation State:	Not reported
Affiliation Country:	Not reported
Affiliation Zip:	Not reported
Affiliation Phone:	(951) 355-8986
Affiliation Type Desc:	UST Tank Owner
Entity Name:	RAJ KUMAR
Entity Title:	Not reported
Affiliation Address:	401 West, 6th Street
Affiliation City:	Corona
Affiliation State:	CA
Affiliation Country:	United States
Affiliation Zip:	92882
Affiliation Phone:	(951) 355-8986
Affiliation Type Desc:	CUPA District
Entity Name:	Riverside Cnty Env Health
Entity Title:	Not reported
Affiliation Address:	4065 County Circle Drive, Room 104
Affiliation City:	Riverside
Affiliation State:	CA
Affiliation Country:	Not reported
Affiliation Zip:	92503
Affiliation Phone:	(951) 358-5055
Affiliation Type Desc:	UST Tank Operator
Entity Name:	RAJ KUMAR
Entity Title:	Not reported
Affiliation Address:	401 West, 6th Street
Affiliation City:	Corona
Affiliation State:	CA
Affiliation Country:	United States
Affiliation Zip:	92882
Affiliation Phone:	(951) 355-8986
Affiliation Type Desc:	Document Preparer

PALM SPRINGS OIL #6 (Continued) **1000294437**

Entity Name:	Dianne Fowler
Entity Title:	Not reported
Affiliation Address:	Not reported
Affiliation City:	Not reported
Affiliation State:	Not reported
Affiliation Country:	Not reported
Affiliation Zip:	Not reported
Affiliation Phone:	Not reported
Affiliation Type Desc:	Facility Mailing Address
Entity Name:	Mailing Address
Entity Title:	Not reported
Affiliation Address:	401 W. 6th Street
Affiliation City:	Corona
Affiliation State:	CA
Affiliation Country:	Not reported
Affiliation Zip:	92882
Affiliation Phone:	Not reported
Affiliation Type Desc:	Identification Signer
Entity Name:	Raj Kumar
Entity Title:	Owner / Operator
Affiliation Address:	Not reported
Affiliation City:	Not reported
Affiliation State:	Not reported
Affiliation Country:	Not reported
Affiliation Zip:	Not reported
Affiliation Phone:	Not reported
Affiliation Type Desc:	Operator
Entity Name:	RAJ KUMAR
Entity Title:	Not reported
Affiliation Address:	Not reported
Affiliation City:	Not reported
Affiliation State:	Not reported
Affiliation Country:	Not reported
Affiliation Zip:	Not reported
Affiliation Phone:	(951) 427-8303
Affiliation Type Desc:	UST Property Owner Name
Entity Name:	RAJ KUMAR
Entity Title:	Not reported
Affiliation Address:	401 West, 6th Street
Affiliation City:	Corona
Affiliation State:	CA
Affiliation Country:	United States
Affiliation Zip:	92882
Affiliation Phone:	(951) 355-8986

HWTS:

Name:	PALM SPRINGS OIL #6
Address:	401 W SIXTH ST
Address 2:	Not reported
City,State,Zip:	CORONA, CA 917200000
EPA ID:	CAD981660590
Inactive Date:	01/01/1995

PALM SPRINGS OIL #6 (Continued) **1000294437**

Create Date:	04/10/1987
Last Act Date:	08/10/2004
Mailing Name:	Not reported
Mailing Address:	5121 SUNSET BLVD
Mailing Address 2:	Not reported
Mailing City,State,Zip:	LOS ANGELES, CA 900270000
Owner Name:	--
Owner Address:	--
Owner Address 2:	Not reported
Owner City,State,Zip:	--, 99 --
Contact Name:	UNDELIVERABLE PER SURVEY
Contact Address:	12/94 AD
Contact Address 2:	Not reported
City,State,Zip:	--, 99 --

G47 **PALM SPRINGS OIL #6** **LUST** **S111345531**
WSW **401 W 6TH ST** **Cortese** **N/A**
1/8-1/4 **CORONA, CA 92882** **CERS**
0.154 mi. **HWTS**
815 ft. **Site 4 of 11 in cluster G**

Relative:
Higher

Actual:
664 ft.

LUST:

Name:	PALM SPRINGS OIL #6
Address:	401 W 6TH ST
City,State,Zip:	CORONA, CA 92882
Lead Agency:	RIVERSIDE COUNTY LOP
Case Type:	LUST Cleanup Site
Geo Track:	http://geotracker.waterboards.ca.gov/profile_report.asp?global_id=T0606500314
Global Id:	T0606500314
Latitude:	33.8762543971531
Longitude:	-117.570416536211
Status:	Completed - Case Closed
Status Date:	04/24/1995
Case Worker:	RIV
RB Case Number:	083302229T
Local Agency:	RIVERSIDE COUNTY LOP
File Location:	Local Agency Warehouse
Local Case Number:	921036
Potential Media Affect:	Soil
Potential Contaminants of Concern:	Waste Oil / Motor / Hydraulic / Lubricating
Site History:	Not reported

LUST:

Global Id:	T0606500314
Contact Type:	Local Agency Caseworker
Contact Name:	Riverside County LOP
Organization Name:	RIVERSIDE COUNTY LOP
Address:	3880 LEMON ST SUITE 200
City:	RIVERSIDE
Email:	Not reported
Phone Number:	9519558980

LUST:

Global Id:	T0606500314
Action Type:	Other
Date:	11/05/1992
Action:	Leak Discovery

PALM SPRINGS OIL #6 (Continued) **S111345531**

Global Id: T0606500314
Action Type: Other
Date: 11/13/1992
Action: Leak Stopped

Global Id: T0606500314
Action Type: ENFORCEMENT
Date: 01/23/1995
Action: File review - #RCDEH Site File

Global Id: T0606500314
Action Type: Other
Date: 11/13/1992
Action: Leak Reported

Global Id: T0606500314
Action Type: ENFORCEMENT
Date: 01/24/1995
Action: Closure/No Further Action Letter - #Riv Co closure

LUST:
Global Id: T0606500314
Status: Open - Case Begin Date
Status Date: 11/05/1992

Global Id: T0606500314
Status: Open - Site Assessment
Status Date: 12/16/1992

Global Id: T0606500314
Status: Open - Site Assessment
Status Date: 01/22/1993

Global Id: T0606500314
Status: Completed - Case Closed
Status Date: 04/24/1995

CORTESE:
Name: PALM SPRINGS OIL #6
Address: 401 W 6TH ST
City,State,Zip: CORONA, CA 92882
Region: CORTESE
Envirostor Id: Not reported
Global ID: T0606500314
Site/Facility Type: LUST CLEANUP SITE
Cleanup Status: COMPLETED - CASE CLOSED
Status Date: Not reported
Site Code: Not reported
Latitude: Not reported
Longitude: Not reported
Owner: Not reported
Enf Type: Not reported
Swat R: Not reported
Flag: active
Order No: Not reported

PALM SPRINGS OIL #6 (Continued) **S111345531**

Waste Discharge System No:	Not reported
Effective Date:	Not reported
Region 2:	Not reported
WID Id:	Not reported
Solid Waste Id No:	Not reported
Waste Management Uit Name:	Not reported
File Name:	Active Open

CERS:

Name:	PALM SPRINGS OIL #6
Address:	401 W 6TH ST
City,State,Zip:	CORONA, CA 92882
Site ID:	252674
CERS ID:	T0606500314
CERS Description:	Leaking Underground Storage Tank Cleanup Site

Affiliation:

Affiliation Type Desc:	Local Agency Caseworker
Entity Name:	Riverside County LOP - RIVERSIDE COUNTY LOP
Entity Title:	Not reported
Affiliation Address:	3880 LEMON ST SUITE 200
Affiliation City:	RIVERSIDE
Affiliation State:	CA
Affiliation Country:	Not reported
Affiliation Zip:	Not reported
Affiliation Phone:	9519558980

HWTS:

Name:	THE TEMAJ CAR FIX
Address:	401 W 6TH ST
Address 2:	Not reported
City,State,Zip:	CORONA, CA 92882
EPA ID:	CAL000462827
Inactive Date:	Not reported
Create Date:	05/25/2021
Last Act Date:	05/26/2021
Mailing Name:	Not reported
Mailing Address:	401 W 6TH ST
Mailing Address 2:	Not reported
Mailing City,State,Zip:	CORONA, CA 92882
Owner Name:	RUBEN TEMAJ
Owner Address:	401 W 6TH ST
Owner Address 2:	Not reported
Owner City,State,Zip:	CORONA, CA 92882
Contact Name:	RUBEN TEMAJ
Contact Address:	401 W 6TH ST
Contact Address 2:	Not reported
City,State,Zip:	CORONA, CA 92882

NAICS:

EPA ID:	CAL000462827
Create Date:	2021-05-25 16:45:14.047
NAICS Code:	811111
NAICS Description:	General Automotive Repair
Issued EPA ID Date:	2021-05-25 16:45:14.03700
Inactive Date:	Not reported

PALM SPRINGS OIL #6 (Continued) **S111345531**

Facility Name: THE TEMAJ CAR FIX
Facility Address: 401 W 6TH ST
Facility Address 2: Not reported
Facility City: CORONA
Facility County: Not reported
Facility State: CA
Facility Zip: 92882

Name: BK OIL & MINIMART
Address: 401 W 6TH ST
Address 2: Not reported
City,State,Zip: CORONA, CA 92882
EPA ID: CAL000380823
Inactive Date: 06/30/2013
Create Date: 12/07/2012
Last Act Date: 03/19/2014
Mailing Name: Not reported
Mailing Address: 14432 HARRINGTON ST
Mailing Address 2: Not reported
Mailing City,State,Zip: CORONA, CA 92882
Owner Name: KHALID KHAN
Owner Address: 14432 HARRINGTON ST
Owner Address 2: Not reported
Owner City,State,Zip: CORONA, CA 92882
Contact Name: KARLO AVILA
Contact Address: 401 W 6TH ST
Contact Address 2: Not reported
City,State,Zip: CORONA, CA 92882

NAICS:
EPA ID: CAL000380823
Create Date: 2012-12-07 11:20:49.887
NAICS Code: 99999
NAICS Description: Not Otherwise Specified
Issued EPA ID Date: 2012-12-07 11:20:49.87700
Inactive Date: 2013-06-30 00:00:00
Facility Name: BK OIL & MINIMART
Facility Address: 401 W 6TH ST
Facility Address 2: Not reported
Facility City: CORONA
Facility County: Not reported
Facility State: CA
Facility Zip: 92882

G48 **AAAA FUELING INC** **RCRA NonGen / NLR** **1024852030**
WSW **401 W 6TH ST** **CAL000410930**
1/8-1/4 **CORONA, CA 92882**
0.154 mi.
815 ft. **Site 5 of 11 in cluster G**

Relative: RCRA NonGen / NLR:
Higher Date Form Received by Agency: 20151007
Actual: Handler Name: AAAA FUELING INC
664 ft. Handler Address: 401 W 6TH ST
Handler City,State,Zip: CORONA, CA 92882-3352
EPA ID: CAL000410930

AAAA FUELING INC (Continued) **1024852030**

Contact Name:	RAJ KUMAR
Contact Address:	401 W 6TH ST
Contact City,State,Zip:	CORONA, CA 92882-3352
Contact Telephone:	951-427-8303
Contact Fax:	Not reported
Contact Email:	AMITKUMAR909@GMAIL.COM
Contact Title:	Not reported
EPA Region:	09
Land Type:	Not reported
Federal Waste Generator Description:	Not a generator, verified
Non-Notifier:	Not reported
Biennial Report Cycle:	Not reported
Accessibility:	Not reported
Active Site Indicator:	Handler Activities
State District Owner:	Not reported
State District:	Not reported
Mailing Address:	401 W 6TH ST
Mailing City,State,Zip:	CORONA, CA 92882-3352
Owner Name:	RAJ KUMAR
Owner Type:	Other
Operator Name:	RAJ KUMAR
Operator Type:	Other
Short-Term Generator Activity:	No
Importer Activity:	No
Mixed Waste Generator:	No
Transporter Activity:	No
Transfer Facility Activity:	No
Recycler Activity with Storage:	No
Small Quantity On-Site Burner Exemption:	No
Smelting Melting and Refining Furnace Exemption:	No
Underground Injection Control:	No
Off-Site Waste Receipt:	No
Universal Waste Indicator:	Yes
Universal Waste Destination Facility:	Yes
Federal Universal Waste:	No
Active Site Fed-Reg Treatment Storage and Disposal Facility:	Not reported
Active Site Converter Treatment storage and Disposal Facility:	Not reported
Active Site State-Reg Treatment Storage and Disposal Facility:	Not reported
Active Site State-Reg Handler:	---
Federal Facility Indicator:	Not reported
Hazardous Secondary Material Indicator:	N
Sub-Part K Indicator:	Not reported
Commercial TSD Indicator:	No
Treatment Storage and Disposal Type:	Not reported
2018 GPRA Permit Baseline:	Not on the Baseline
2018 GPRA Renewals Baseline:	Not on the Baseline
Permit Renewals Workload Universe:	Not reported
Permit Workload Universe:	Not reported
Permit Progress Universe:	Not reported
Post-Closure Workload Universe:	Not reported
Closure Workload Universe:	Not reported
202 GPRA Corrective Action Baseline:	No
Corrective Action Workload Universe:	No
Subject to Corrective Action Universe:	No
Non-TSDFs Where RCRA CA has Been Imposed Universe:	No
TSDFs Potentially Subject to CA Under 3004 (u)/(v) Universe:	No
TSDFs Only Subject to CA under Discretionary Auth Universe:	No

AAAA FUELING INC (Continued) **1024852030**

Corrective Action Priority Ranking:	No NCAPS ranking
Environmental Control Indicator:	No
Institutional Control Indicator:	No
Human Exposure Controls Indicator:	N/A
Groundwater Controls Indicator:	N/A
Operating TSDF Universe:	Not reported
Full Enforcement Universe:	Not reported
Significant Non-Complier Universe:	No
Unaddressed Significant Non-Complier Universe:	No
Addressed Significant Non-Complier Universe:	No
Significant Non-Complier With a Compliance Schedule Universe:	No
Financial Assurance Required:	Not reported
Handler Date of Last Change:	20180906
Recognized Trader-Importer:	No
Recognized Trader-Exporter:	No
Importer of Spent Lead Acid Batteries:	No
Exporter of Spent Lead Acid Batteries:	No
Recycler Activity Without Storage:	No
Manifest Broker:	No
Sub-Part P Indicator:	No

Handler - Owner Operator:

Owner/Operator Indicator:	Operator
Owner/Operator Name:	RAJ KUMAR
Legal Status:	Other
Date Became Current:	Not reported
Date Ended Current:	Not reported
Owner/Operator Address:	401 W 6TH ST
Owner/Operator City,State,Zip:	CORONA, CA 92882-3352
Owner/Operator Telephone:	951-427-8303
Owner/Operator Telephone Ext:	Not reported
Owner/Operator Fax:	Not reported
Owner/Operator Email:	Not reported

Owner/Operator Indicator:	Owner
Owner/Operator Name:	RAJ KUMAR
Legal Status:	Other
Date Became Current:	Not reported
Date Ended Current:	Not reported
Owner/Operator Address:	401 W 6TH ST
Owner/Operator City,State,Zip:	CORONA, CA 92882-3352
Owner/Operator Telephone:	951-427-8303
Owner/Operator Telephone Ext:	Not reported
Owner/Operator Fax:	Not reported
Owner/Operator Email:	Not reported

Historic Generators:

Receive Date:	20151007
Handler Name: AAAA FUELING INC	
Federal Waste Generator Description:	Not a generator, verified
State District Owner:	Not reported
Large Quantity Handler of Universal Waste:	No
Recognized Trader Importer:	No
Recognized Trader Exporter:	No
Spent Lead Acid Battery Importer:	No

AAAA FUELING INC (Continued) **1024852030**

Spent Lead Acid Battery Exporter: No
Current Record: Yes
Non Storage Recycler Activity: Not reported
Electronic Manifest Broker: Not reported

List of NAICS Codes and Descriptions:
NAICS Code: 44719
NAICS Description: OTHER GASOLINE STATIONS

Facility Has Received Notices of Violations:
Violations: No Violations Found

Evaluation Action Summary:
Evaluations: No Evaluations Found

G49 **CORONA BEACON CORONA BEACON** **UST** **U004186694**
WSW **401 W 6TH ST** **N/A**
1/8-1/4 **CORONA, CA 92882**
0.154 mi.
815 ft. **Site 6 of 11 in cluster G**

Relative: UST:
Higher
Name: CORONA BEACON CORONA BEACON
Actual: Address: 401 W 6TH ST
664 ft. City,State,Zip: CORONA, CA 92882
Facility ID: 301
Permitting Agency: RIVERSIDE COUNTY
Latitude: 33.877479
Longitude: -117.568975

G50 **THE TEMAJ CAR FIX** **RCRA NonGen / NLR** **1026827852**
WSW **401 W 6TH ST** **CAL000462827**
1/8-1/4 **CORONA, CA 92882**
0.154 mi.
815 ft. **Site 7 of 11 in cluster G**

Relative: RCRA NonGen / NLR:
Higher
Date Form Received by Agency: 20210525
Actual: Handler Name: THE TEMAJ CAR FIX
664 ft. Handler Address: 401 W 6TH ST
Handler City,State,Zip: CORONA, CA 92882
EPA ID: CAL000462827
Contact Name: RUBEN TEMAJ
Contact Address: 401 W 6TH ST
Contact City,State,Zip: CORONA, CA 92882
Contact Telephone: 714-818-4758
Contact Fax: Not reported
Contact Email: RUBETEM@GMAIL.COM
Contact Title: Not reported
EPA Region: 09
Land Type: Not reported
Federal Waste Generator Description: Not a generator, verified
Non-Notifier: Not reported
Biennial Report Cycle: Not reported

THE TEMAJ CAR FIX (Continued) **1026827852**

Accessibility:	Not reported
Active Site Indicator:	Not reported
State District Owner:	Not reported
State District:	Not reported
Mailing Address:	401 W 6TH ST
Mailing City,State,Zip:	CORONA, CA 92882
Owner Name:	RUBEN TEMAJ
Owner Type:	Other
Operator Name:	RUBEN TEMAJ
Operator Type:	Other
Short-Term Generator Activity:	No
Importer Activity:	No
Mixed Waste Generator:	No
Transporter Activity:	No
Transfer Facility Activity:	No
Recycler Activity with Storage:	No
Small Quantity On-Site Burner Exemption:	No
Smelting Melting and Refining Furnace Exemption:	No
Underground Injection Control:	No
Off-Site Waste Receipt:	No
Universal Waste Indicator:	No
Universal Waste Destination Facility:	No
Federal Universal Waste:	No
Active Site Fed-Reg Treatment Storage and Disposal Facility:	Not reported
Active Site Converter Treatment storage and Disposal Facility:	Not reported
Active Site State-Reg Treatment Storage and Disposal Facility:	Not reported
Active Site State-Reg Handler:	---
Federal Facility Indicator:	Not reported
Hazardous Secondary Material Indicator:	N
Sub-Part K Indicator:	Not reported
Commercial TSD Indicator:	No
Treatment Storage and Disposal Type:	Not reported
2018 GPRA Permit Baseline:	Not on the Baseline
2018 GPRA Renewals Baseline:	Not on the Baseline
Permit Renewals Workload Universe:	Not reported
Permit Workload Universe:	Not reported
Permit Progress Universe:	Not reported
Post-Closure Workload Universe:	Not reported
Closure Workload Universe:	Not reported
202 GPRA Corrective Action Baseline:	No
Corrective Action Workload Universe:	No
Subject to Corrective Action Universe:	No
Non-TSDFs Where RCRA CA has Been Imposed Universe:	No
TSDFs Potentially Subject to CA Under 3004 (u)/(v) Universe:	No
TSDFs Only Subject to CA under Discretionary Auth Universe:	No
Corrective Action Priority Ranking:	No NCAPS ranking
Environmental Control Indicator:	No
Institutional Control Indicator:	No
Human Exposure Controls Indicator:	N/A
Groundwater Controls Indicator:	N/A
Operating TSDF Universe:	Not reported
Full Enforcement Universe:	Not reported
Significant Non-Complier Universe:	No
Unaddressed Significant Non-Complier Universe:	No
Addressed Significant Non-Complier Universe:	No
Significant Non-Complier With a Compliance Schedule Universe:	No
Financial Assurance Required:	Not reported

THE TEMAJ CAR FIX (Continued) **1026827852**

Handler Date of Last Change:	20210601
Recognized Trader-Importer:	No
Recognized Trader-Exporter:	No
Importer of Spent Lead Acid Batteries:	No
Exporter of Spent Lead Acid Batteries:	No
Recycler Activity Without Storage:	No
Manifest Broker:	No
Sub-Part P Indicator:	No

Handler - Owner Operator:

Owner/Operator Indicator:	Owner
Owner/Operator Name:	RUBEN TEMAJ
Legal Status:	Other
Date Became Current:	Not reported
Date Ended Current:	Not reported
Owner/Operator Address:	401 W 6TH ST
Owner/Operator City,State,Zip:	CORONA, CA 92882
Owner/Operator Telephone:	714-818-4758
Owner/Operator Telephone Ext:	Not reported
Owner/Operator Fax:	Not reported
Owner/Operator Email:	Not reported

Owner/Operator Indicator:	Operator
Owner/Operator Name:	RUBEN TEMAJ
Legal Status:	Other
Date Became Current:	Not reported
Date Ended Current:	Not reported
Owner/Operator Address:	401 W 6TH ST
Owner/Operator City,State,Zip:	CORONA, CA 92882
Owner/Operator Telephone:	714-818-4758
Owner/Operator Telephone Ext:	Not reported
Owner/Operator Fax:	Not reported
Owner/Operator Email:	Not reported

Historic Generators:

Receive Date:	20210525
Handler Name: THE TEMAJ CAR FIX	
Federal Waste Generator Description:	Not a generator, verified
State District Owner:	Not reported
Large Quantity Handler of Universal Waste:	No
Recognized Trader Importer:	No
Recognized Trader Exporter:	No
Spent Lead Acid Battery Importer:	No
Spent Lead Acid Battery Exporter:	No
Current Record:	Yes
Non Storage Recycler Activity:	No
Electronic Manifest Broker:	No

List of NAICS Codes and Descriptions:

NAICS Code:	811111
NAICS Description:	GENERAL AUTOMOTIVE REPAIR

Facility Has Received Notices of Violations:

Violations:	No Violations Found

THE TEMAJ CAR FIX (Continued) **1026827852**

Evaluation Action Summary:
Evaluations: No Evaluations Found

51
ESE
1/8-1/4
0.167 mi.
884 ft.

SPACEX, INC.
202 E. 5TH ST.
CORONA, CA 92879

ENVIROSTOR **S107737394**
N/A

Relative:
Higher

Actual:
670 ft.

ENVIROSTOR:

Name:	SPACEX, INC.
Address:	202 E. 5TH ST.
City,State,Zip:	CORONA, CA 92879
Facility ID:	60000205
Status:	Inactive - Needs Evaluation
Status Date:	03/06/2006
Site Code:	Not reported
Site Type:	Evaluation
Site Type Detailed:	Evaluation
Acres:	Not reported
NPL:	NO
Regulatory Agencies:	SMBRP, US EPA
Lead Agency:	SMBRP
Program Manager:	Not reported
Supervisor:	* Greg Holmes
Division Branch:	Cleanup Cypress
Assembly:	60
Senate:	31
Special Program:	EPA - PASI
Restricted Use:	NO
Site Mgmt Req:	NONE SPECIFIED
Funding:	Not Applicable
Latitude:	33.87553
Longitude:	-117.5647
APN:	NONE SPECIFIED
Past Use:	NONE SPECIFIED
Potential COC:	NONE SPECIFIED
Confirmed COC:	NONE SPECIFIED
Potential Description:	NONE SPECIFIED
Alias Name:	Space X, Inc.
Alias Type:	Alternate Name
Alias Name:	60000205
Alias Type:	Envirostor ID Number

Completed Info:

Completed Area Name:	PROJECT WIDE
Completed Sub Area Name:	Not reported
Completed Document Type:	* Discovery
Completed Date:	06/13/2006
Comments:	EPA approved the report
Future Area Name:	Not reported
Future Sub Area Name:	Not reported
Future Document Type:	Not reported
Future Due Date:	Not reported
Schedule Area Name:	Not reported
Schedule Sub Area Name:	Not reported

SPACEX, INC. (Continued) **S107737394**

Schedule Document Type: Not reported
Schedule Due Date: Not reported
Schedule Revised Date: Not reported

52
ENE
1/8-1/4
0.170 mi.
900 ft.

RICARDO RUIZ
223 E 3RD ST
CORONA, CA 92879

RCRA NonGen / NLR **1024776977**
CAC002996914

Relative:
Lower

Actual:
643 ft.

RCRA NonGen / NLR:

Date Form Received by Agency:		20190117
Handler Name:	RICARDO RUIZ	
Handler Address:		223 E 3RD ST
Handler City,State,Zip:		CORONA, CA 92879
EPA ID:		CAC002996914
Contact Name:		RICARDO RUIZ
Contact Address:		223 E 3RD ST
Contact City,State,Zip:		CORONA, CA 92879
Contact Telephone:		909-730-6928
Contact Fax:		Not reported
Contact Email:		AMARTINO@VIKINGENVIRO.COM
Contact Title:		Not reported
EPA Region:		09
Land Type:		Not reported
Federal Waste Generator Description:		Not a generator, verified
Non-Notifier:		Not reported
Biennial Report Cycle:		Not reported
Accessibility:		Not reported
Active Site Indicator:		Handler Activities
State District Owner:		Not reported
State District:		Not reported
Mailing Address:		223 E 3RD ST
Mailing City,State,Zip:		CORONA, CA 92879
Owner Name:		RICARDO RUIZ
Owner Type:		Other
Operator Name:		RICARDO RUIZ
Operator Type:		Other
Short-Term Generator Activity:		No
Importer Activity:		No
Mixed Waste Generator:		No
Transporter Activity:		No
Transfer Facility Activity:		No
Recycler Activity with Storage:		No
Small Quantity On-Site Burner Exemption:		No
Smelting Melting and Refining Furnace Exemption:		No
Underground Injection Control:		No
Off-Site Waste Receipt:		No
Universal Waste Indicator:		Yes
Universal Waste Destination Facility:		Yes
Federal Universal Waste:		No
Active Site Fed-Reg Treatment Storage and Disposal Facility:		Not reported
Active Site Converter Treatment storage and Disposal Facility:		Not reported
Active Site State-Reg Treatment Storage and Disposal Facility:		Not reported
Active Site State-Reg Handler:		---
Federal Facility Indicator:		Not reported
Hazardous Secondary Material Indicator:		N
Sub-Part K Indicator:		Not reported

RICARDO RUIZ (Continued) **1024776977**

Commercial TSD Indicator:	No
Treatment Storage and Disposal Type:	Not reported
2018 GPRA Permit Baseline:	Not on the Baseline
2018 GPRA Renewals Baseline:	Not on the Baseline
Permit Renewals Workload Universe:	Not reported
Permit Workload Universe:	Not reported
Permit Progress Universe:	Not reported
Post-Closure Workload Universe:	Not reported
Closure Workload Universe:	Not reported
202 GPRA Corrective Action Baseline:	No
Corrective Action Workload Universe:	No
Subject to Corrective Action Universe:	No
Non-TSDFs Where RCRA CA has Been Imposed Universe:	No
TSDFs Potentially Subject to CA Under 3004 (u)/(v) Universe:	No
TSDFs Only Subject to CA under Discretionary Auth Universe:	No
Corrective Action Priority Ranking:	No NCAPS ranking
Environmental Control Indicator:	No
Institutional Control Indicator:	No
Human Exposure Controls Indicator:	N/A
Groundwater Controls Indicator:	N/A
Operating TSDF Universe:	Not reported
Full Enforcement Universe:	Not reported
Significant Non-Complier Universe:	No
Unaddressed Significant Non-Complier Universe:	No
Addressed Significant Non-Complier Universe:	No
Significant Non-Complier With a Compliance Schedule Universe:	No
Financial Assurance Required:	Not reported
Handler Date of Last Change:	20190222
Recognized Trader-Importer:	No
Recognized Trader-Exporter:	No
Importer of Spent Lead Acid Batteries:	No
Exporter of Spent Lead Acid Batteries:	No
Recycler Activity Without Storage:	No
Manifest Broker:	No
Sub-Part P Indicator:	No

Handler - Owner Operator:

Owner/Operator Indicator:	Owner
Owner/Operator Name:	RICARDO RUIZ
Legal Status:	Other
Date Became Current:	Not reported
Date Ended Current:	Not reported
Owner/Operator Address:	223 E 3RD ST
Owner/Operator City,State,Zip:	CORONA, CA 92879
Owner/Operator Telephone:	909-730-6928
Owner/Operator Telephone Ext:	Not reported
Owner/Operator Fax:	Not reported
Owner/Operator Email:	Not reported

Owner/Operator Indicator:	Operator
Owner/Operator Name:	RICARDO RUIZ
Legal Status:	Other
Date Became Current:	Not reported
Date Ended Current:	Not reported
Owner/Operator Address:	223 E 3RD ST
Owner/Operator City,State,Zip:	CORONA, CA 92879

RICARDO RUIZ (Continued) **1024776977**

Owner/Operator Telephone: 909-730-6928
Owner/Operator Telephone Ext: Not reported
Owner/Operator Fax: Not reported
Owner/Operator Email: Not reported

Historic Generators:
Receive Date: 20190117
Handler Name: RICARDO RUIZ
Federal Waste Generator Description: Not a generator, verified
State District Owner: Not reported
Large Quantity Handler of Universal Waste: No
Recognized Trader Importer: No
Recognized Trader Exporter: No
Spent Lead Acid Battery Importer: No
Spent Lead Acid Battery Exporter: No
Current Record: Yes
Non Storage Recycler Activity: Not reported
Electronic Manifest Broker: Not reported

List of NAICS Codes and Descriptions:
NAICS Code: 56299
NAICS Description: ALL OTHER WASTE MANAGEMENT SERVICES

Facility Has Received Notices of Violations:
Violations: No Violations Found

Evaluation Action Summary:
Evaluations: No Evaluations Found

53
SE
1/8-1/4
0.181 mi.
954 ft.

PRIVATE RESIDENCE **LUST** **S110654960**
PRIVATE RESIDENCE **Cortese** **N/A**
CORONA, CA 91714 **CERS**

Relative:
Higher

Actual:
680 ft.

LUST:
Name: PRIVATE RESIDENCE
Address: PRIVATE RESIDENCE
City,State,Zip: CORONA, CA 91714
Lead Agency: SANTA ANA RWQCB (REGION 8)
Case Type: LUST Cleanup Site
Geo Track: http://geotracker.waterboards.ca.gov/profile_report.asp?global_id=T0606576412
Global Id: T0606576412
Latitude: 33.875271
Longitude: -117.56517
Status: Open - Inactive
Status Date: 11/07/2017
Case Worker: CAB
RB Case Number: 083303911T
Local Agency: RIVERSIDE COUNTY LOP
File Location: All Files are on GeoTracker or in the Local Agency Database
Local Case Number: Not reported
Potential Media Affect: Soil
Potential Contaminants of Concern: Diesel
Site History: Fieldstone Communities, the developer of the subject site, discovered

PRIVATE RESIDENCE (Continued) **S110654960**

a concrete tank when they developed lot 41. The UST extended the length of the property and extended beyond the property to the north onto Radcliffe Circle and to the south onto Taber Street. The UST was apparently used to store fuel for the smudge pots in the former orange groves. The UST was found to contain debris and diesel affected soil. The contents of the UST within the Lot 41 property boundary were removed in December 2001. Two soil samples were collected from the stockpile of the affected soil. Total petroleum hydrocarbons (TPH)-diesel was detected at a concentration up to 6040 mg/kg. The concrete walls of the UST were removed to a depth of two to four feet below grade within the limits of Lot 41. The excavation work was not extended into the street or the easement between Lot 41 and Radcliffe Circle and Lot 41 and Taber Street. Elevated concentrations of petroleum hydrocarbons were detected in the soil and debris within the portion of the UST that exists beyond the property. TPH-diesel was detected at a concentration as high as 22,900 mg/kg. Soil samples were also collected through holes punched through the concrete floor of the UST. TPH-diesel was only detected at a moderate concentration in one sample near the northern end of the property. In response to these findings, Fieldstone Communities requested closure of remedial activities on the lot 41 property and Fieldstone stated that any further remedial work on the remaining UST and affected soil that exists on Radcliffe Avenue and the adjacent easement is the responsibility of the City of Corona. We did not grant site closure because the extent of the contamination that exists encased in the tanks beyond the property line and the outside of the UST at the north end of the property were not assessed. Furthermore, we have not established the responsible party to complete the abandonment of the UST and to conduct the continued assessment and remediation of the affected soil. We are requesting that you submit documentation regarding the City of Coronas ownership of the easement adjacent to the subject property, the City of Coronas responsibility to complete proper abandonment of the former UST and conduct further assessment of the affected soil, and any information on agreements between Fieldstone and the City of Corona regarding ownership of the subject property and the responsibility for the continued investigation and remediation of the releases from the UST. The further assessment and remediation of the residual petroleum that still remains in the UST under the easement to lot 41 and under Radcliffe Circle is necessary to protect the underlying groundwater resources, protect human health, reduce potential public nuisance, and properly abandon and close the remaining portion of the UST. Furthermore, the lateral and vertical extent of the petroleum hydrocarbon-affected soil detected outside the UST must be adequately assessed to determine the potential threat to the underlying groundwater resources and public health.

LUST:

Global Id:	T0606576412
Contact Type:	Regional Board Caseworker
Contact Name:	CARL BERNHARDT
Organization Name:	SANTA ANA RWQCB (REGION 8)
Address:	3737 MAIN STREET, SUITE 500
City:	RIVERSIDE
Email:	carl.bernhardt@waterboards.ca.gov
Phone Number:	9517824495

Global Id:	T0606576412

PRIVATE RESIDENCE (Continued) **S110654960**

Contact Type: Local Agency Caseworker
Contact Name: Riverside County LOP
Organization Name: RIVERSIDE COUNTY LOP
Address: 3880 LEMON ST SUITE 200
City: RIVERSIDE
Email: Not reported
Phone Number: 9519558980

LUST:

Global Id: T0606576412
Action Type: RESPONSE
Date: 05/04/2003
Action: Other Report / Document

Global Id: T0606576412
Action Type: ENFORCEMENT
Date: 04/04/2003
Action: Staff Letter

Global Id: T0606576412
Action Type: ENFORCEMENT
Date: 08/02/2013
Action: File review

Global Id: T0606576412
Action Type: ENFORCEMENT
Date: 05/07/2014
Action: File review

Global Id: T0606576412
Action Type: ENFORCEMENT
Date: 06/04/2015
Action: File Review - Closure

Global Id: T0606576412
Action Type: REMEDIATION
Date: 12/11/2001
Action: Excavation

Global Id: T0606576412
Action Type: Other
Date: 12/11/2001
Action: Leak Discovery

Global Id: T0606576412
Action Type: ENFORCEMENT
Date: 05/01/2020
Action: File review

Global Id: T0606576412
Action Type: Other
Date: 12/11/2001
Action: Leak Stopped

Global Id: T0606576412
Action Type: ENFORCEMENT
Date: 12/21/2009

PRIVATE RESIDENCE (Continued) **S110654960**

Action: Technical Correspondence / Assistance / Other

Global Id: T0606576412
Action Type: ENFORCEMENT
Date: 06/26/2002
Action: Staff Letter

Global Id: T0606576412
Action Type: Other
Date: 02/11/2002
Action: Leak Reported

Global Id: T0606576412
Action Type: RESPONSE
Date: 10/23/2002
Action: Request for Closure

Global Id: T0606576412
Action Type: RESPONSE
Date: 08/02/2002
Action: Other Report / Document

Global Id: T0606576412
Action Type: ENFORCEMENT
Date: 06/22/2010
Action: Technical Correspondence / Assistance / Other

LUST:
Global Id: T0606576412
Status: Open - Case Begin Date
Status Date: 12/11/2001

Global Id: T0606576412
Status: Open - Remediation
Status Date: 12/11/2001

Global Id: T0606576412
Status: Open - Inactive
Status Date: 11/07/2017

CORTESE:
Name: PRIVATE RESIDENCE
Address: PRIVATE RESIDENCE
City,State,Zip: CORONA, CA 92880
Region: CORTESE
Envirostor Id: Not reported
Global ID: T0606540855
Site/Facility Type: LUST CLEANUP SITE
Cleanup Status: COMPLETED - CASE CLOSED
Status Date: Not reported
Site Code: Not reported
Latitude: Not reported
Longitude: Not reported
Owner: Not reported
Enf Type: Not reported

PRIVATE RESIDENCE (Continued) **S110654960**

Swat R:	Not reported
Flag:	active
Order No:	Not reported
Waste Discharge System No:	Not reported
Effective Date:	Not reported
Region 2:	Not reported
WID Id:	Not reported
Solid Waste Id No:	Not reported
Waste Management Uit Name:	Not reported
File Name:	Active Open

Name:	PRIVATE RESIDENCE
Address:	PRIVATE RESIDENCE
City,State,Zip:	CORONA, CA 91714
Region:	CORTESE
Envirostor Id:	Not reported
Global ID:	T0606576412
Site/Facility Type:	LUST CLEANUP SITE
Cleanup Status:	OPEN - INACTIVE
Status Date:	Not reported
Site Code:	Not reported
Latitude:	Not reported
Longitude:	Not reported
Owner:	Not reported
Enf Type:	Not reported
Swat R:	Not reported
Flag:	active
Order No:	Not reported
Waste Discharge System No:	Not reported
Effective Date:	Not reported
Region 2:	Not reported
WID Id:	Not reported
Solid Waste Id No:	Not reported
Waste Management Uit Name:	Not reported
File Name:	Active Open

CERS:

Name:	PRIVATE RESIDENCE
Address:	PRIVATE RESIDENCE
City,State,Zip:	CORONA, CA 92880
Site ID:	191397
CERS ID:	T0606540855
CERS Description:	Leaking Underground Storage Tank Cleanup Site

Affiliation:

Affiliation Type Desc:	Regional Board Caseworker
Entity Name:	ROSE SCOTT - SANTA ANA RWQCB (REGION 8)
Entity Title:	Not reported
Affiliation Address:	3737 MAIN STREET, SUITE 500
Affiliation City:	RIVERSIDE
Affiliation State:	CA
Affiliation Country:	Not reported
Affiliation Zip:	Not reported
Affiliation Phone:	9513206375

Affiliation Type Desc:	Local Agency Caseworker
Entity Name:	Riverside County LOP - RIVERSIDE COUNTY LOP

PRIVATE RESIDENCE (Continued) **S110654960**

Entity Title:	Not reported
Affiliation Address:	3880 LEMON ST SUITE 200
Affiliation City:	RIVERSIDE
Affiliation State:	CA
Affiliation Country:	Not reported
Affiliation Zip:	Not reported
Affiliation Phone:	9519558980

Name:	PRIVATE RESIDENCE
Address:	PRIVATE RESIDENCE
City,State,Zip:	CORONA, CA 91714
Site ID:	248329
CERS ID:	T0606576412
CERS Description:	Leaking Underground Storage Tank Cleanup Site

Affiliation:

Affiliation Type Desc:	Local Agency Caseworker
Entity Name:	Riverside County LOP - RIVERSIDE COUNTY LOP
Entity Title:	Not reported
Affiliation Address:	3880 LEMON ST SUITE 200
Affiliation City:	RIVERSIDE
Affiliation State:	CA
Affiliation Country:	Not reported
Affiliation Zip:	Not reported
Affiliation Phone:	9519558980

Affiliation Type Desc:	Regional Board Caseworker
Entity Name:	CARL BERNHARDT - SANTA ANA RWQCB (REGION 8)
Entity Title:	Not reported
Affiliation Address:	3737 MAIN STREET, SUITE 500
Affiliation City:	RIVERSIDE
Affiliation State:	CA
Affiliation Country:	Not reported
Affiliation Zip:	Not reported
Affiliation Phone:	9517824495

G54 **SONS AUTO REPAIR** **RCRA-SQG** **1000164337**
WSW **421 W 6TH ST** **HIST UST** **CAD981970262**
1/8-1/4 **CORONA, CA 92880**
0.183 mi.
965 ft. **Site 8 of 11 in cluster G**

Relative: **Higher**
Actual: **664 ft.**

RCRA-SQG:

Date Form Received by Agency:	20000411
Handler Name:	SONS AUTO REPAIR
Handler Address:	421 W 6TH ST
Handler City,State,Zip:	CORONA, CA 92880
EPA ID:	CAD981970262
Contact Name:	ANTHONY CHANG
Contact Address:	421 W 6TH ST
Contact City,State,Zip:	CORONA, CA 91720
Contact Telephone:	909-279-2400
Contact Fax:	Not reported
Contact Email:	Not reported
Contact Title:	Not reported
EPA Region:	09

SONS AUTO REPAIR (Continued) **1000164337**

Land Type:	Private
Federal Waste Generator Description:	Small Quantity Generator
Non-Notifier:	Not reported
Biennial Report Cycle:	Not reported
Accessibility:	Not reported
Active Site Indicator:	Handler Activities
State District Owner:	Not reported
State District:	Not reported
Mailing Address:	421 W 6TH ST
Mailing City,State,Zip:	CORONA, CA 91720
Owner Name:	CHONG H CHANG
Owner Type:	Private
Operator Name:	NOT REQUIRED
Operator Type:	Private
Short-Term Generator Activity:	No
Importer Activity:	No
Mixed Waste Generator:	No
Transporter Activity:	No
Transfer Facility Activity:	No
Recycler Activity with Storage:	No
Small Quantity On-Site Burner Exemption:	No
Smelting Melting and Refining Furnace Exemption:	No
Underground Injection Control:	No
Off-Site Waste Receipt:	No
Universal Waste Indicator:	No
Universal Waste Destination Facility:	No
Federal Universal Waste:	No
Active Site Fed-Reg Treatment Storage and Disposal Facility:	Not reported
Active Site Converter Treatment storage and Disposal Facility:	Not reported
Active Site State-Reg Treatment Storage and Disposal Facility:	Not reported
Active Site State-Reg Handler:	---
Federal Facility Indicator:	Not reported
Hazardous Secondary Material Indicator:	NN
Sub-Part K Indicator:	Not reported
Commercial TSD Indicator:	No
Treatment Storage and Disposal Type:	Not reported
2018 GPRA Permit Baseline:	Not on the Baseline
2018 GPRA Renewals Baseline:	Not on the Baseline
Permit Renewals Workload Universe:	Not reported
Permit Workload Universe:	Not reported
Permit Progress Universe:	Not reported
Post-Closure Workload Universe:	Not reported
Closure Workload Universe:	Not reported
202 GPRA Corrective Action Baseline:	No
Corrective Action Workload Universe:	No
Subject to Corrective Action Universe:	No
Non-TSDFs Where RCRA CA has Been Imposed Universe:	No
TSDFs Potentially Subject to CA Under 3004 (u)/(v) Universe:	No
TSDFs Only Subject to CA under Discretionary Auth Universe:	No
Corrective Action Priority Ranking:	No NCAPS ranking
Environmental Control Indicator:	No
Institutional Control Indicator:	No
Human Exposure Controls Indicator:	N/A
Groundwater Controls Indicator:	N/A
Operating TSDF Universe:	Not reported
Full Enforcement Universe:	Not reported
Significant Non-Complier Universe:	No

SONS AUTO REPAIR (Continued) **1000164337**

Unaddressed Significant Non-Complier Universe:	No
Addressed Significant Non-Complier Universe:	No
Significant Non-Complier With a Compliance Schedule Universe:	No
Financial Assurance Required:	Not reported
Handler Date of Last Change:	20021007
Recognized Trader-Importer:	No
Recognized Trader-Exporter:	No
Importer of Spent Lead Acid Batteries:	No
Exporter of Spent Lead Acid Batteries:	No
Recycler Activity Without Storage:	Not reported
Manifest Broker:	Not reported
Sub-Part P Indicator:	No

Hazardous Waste Summary:

Waste Code:	D000
Waste Description:	Not Defined
Waste Code:	D039
Waste Description:	TETRACHLOROETHYLENE

Handler - Owner Operator:

Owner/Operator Indicator:	Operator
Owner/Operator Name:	NOT REQUIRED
Legal Status:	Private
Date Became Current:	Not reported
Date Ended Current:	Not reported
Owner/Operator Address:	NOT REQUIRED
Owner/Operator City,State,Zip:	NOT REQUIRED, ME 99999
Owner/Operator Telephone:	415-555-1212
Owner/Operator Telephone Ext:	Not reported
Owner/Operator Fax:	Not reported
Owner/Operator Email:	Not reported
Owner/Operator Indicator:	Owner
Owner/Operator Name:	CHONG H CHANG
Legal Status:	Private
Date Became Current:	Not reported
Date Ended Current:	Not reported
Owner/Operator Address:	421 W 6TH ST
Owner/Operator City,State,Zip:	CORONA, CA 91720
Owner/Operator Telephone:	909-279-2400
Owner/Operator Telephone Ext:	Not reported
Owner/Operator Fax:	Not reported
Owner/Operator Email:	Not reported

Historic Generators:

Receive Date:	20000411
Handler Name: SONS AUTO REPAIR	
Federal Waste Generator Description:	Small Quantity Generator
State District Owner:	Not reported
Large Quantity Handler of Universal Waste:	No
Recognized Trader Importer:	No
Recognized Trader Exporter:	No
Spent Lead Acid Battery Importer:	No
Spent Lead Acid Battery Exporter:	No

SONS AUTO REPAIR (Continued) **1000164337**

Current Record: Yes
Non Storage Recycler Activity: Not reported
Electronic Manifest Broker: Not reported

List of NAICS Codes and Descriptions:
NAICS Codes: No NAICS Codes Found

Facility Has Received Notices of Violations:
Violations: No Violations Found

Evaluation Action Summary:
Evaluations: No Evaluations Found

HIST UST:
Name: HEMBORG FORD
Address: 421 W 6TH ST
City,State,Zip: CORONA, CA 91720
File Number: Not reported
URL: Not reported
Region: STATE
Facility ID: 00000014651
Facility Type: Not reported
Other Type: AUTO DEALER
Contact Name: ROBERT E HEMBORG
Telephone: 7147376151
Owner Name: HEMBORG FORD
Owner Address: 421 W. SIXTH ST.
Owner City,St,Zip: CORONA, CA 91720
Total Tanks: 0003

Tank Num: 001
Container Num: #1
Year Installed: Not reported
Tank Capacity: 00000100
Tank Used for: WASTE
Type of Fuel: WASTE OIL
Container Construction Thickness: Not reported
Leak Detection: None

Tank Num: 002
Container Num: #3
Year Installed: Not reported
Tank Capacity: 00000525
Tank Used for: PRODUCT
Type of Fuel: UNLEADED
Container Construction Thickness: Not reported
Leak Detection: Stock Inventor

Tank Num: 003
Container Num: #2
Year Installed: Not reported
Tank Capacity: 00000100
Tank Used for: WASTE
Type of Fuel: WASTE OIL

SONS AUTO REPAIR (Continued) **1000164337**

Container Construction Thickness: Not reported
Leak Detection: None

G55 **HEMBORG FORD** **HIST UST** **S113023120**
WSW **421 W SIXTH ST** **N/A**
1/8-1/4 **CORONA, CA 91720**
0.183 mi.
965 ft. **Site 9 of 11 in cluster G**

Relative: HIST UST:
Higher
Name: HEMBORG FORD
Actual: Address: 421 W SIXTH ST
664 ft. City,State,Zip: CORONA, CA 91720
File Number: 0001F6F6
URL: http://geotracker.waterboards.ca.gov/ustpdfs/pdf/0001F6F6.pdf
Region: Not reported
Facility ID: Not reported
Facility Type: Not reported
Other Type: Not reported
Contact Name: Not reported
Telephone: Not reported
Owner Name: Not reported
Owner Address: Not reported
Owner City,St,Zip: Not reported
Total Tanks: Not reported

Tank Num: Not reported
Container Num: Not reported
Year Installed: Not reported
Tank Capacity: Not reported
Tank Used for: Not reported
Type of Fuel: Not reported
Container Construction Thickness: Not reported
Leak Detection: Not reported

Click here for Geo Tracker PDF:

G56 **AUTOLAND OF CORONA** **RCRA NonGen / NLR** **1000333445**
WSW **421 W 6TH ST** **FINDS** **CAD982473795**
1/8-1/4 **CORONA, CA 92882** **ECHO**
0.183 mi.
965 ft. **Site 10 of 11 in cluster G**

Relative: RCRA NonGen / NLR:
Higher
Date Form Received by Agency: 19880523
Actual: Handler Name: AUTOLAND OF CORONA
664 ft. Handler Address: 421 W 6TH ST
Handler City,State,Zip: CORONA, CA 92882
EPA ID: CAD982473795
Contact Name: ENVIRONMENTAL MANAGER
Contact Address: 421 W 6TH ST
Contact City,State,Zip: CORONA, CA 91720
Contact Telephone: 714-272-3900
Contact Fax: Not reported
Contact Email: Not reported
Contact Title: Not reported

AUTOLAND OF CORONA (Continued) **1000333445**

EPA Region:	09
Land Type:	Other
Federal Waste Generator Description:	Not a generator, verified
Non-Notifier:	Not reported
Biennial Report Cycle:	Not reported
Accessibility:	Not reported
Active Site Indicator:	Not reported
State District Owner:	CA
State District:	4
Mailing Address:	421 W 6TH ST
Mailing City,State,Zip:	CORONA, CA 92882
Owner Name:	CHRIS BENTE
Owner Type:	Private
Operator Name:	NOT REQUIRED
Operator Type:	Private
Short-Term Generator Activity:	No
Importer Activity:	No
Mixed Waste Generator:	No
Transporter Activity:	No
Transfer Facility Activity:	No
Recycler Activity with Storage:	No
Small Quantity On-Site Burner Exemption:	No
Smelting Melting and Refining Furnace Exemption:	No
Underground Injection Control:	No
Off-Site Waste Receipt:	No
Universal Waste Indicator:	No
Universal Waste Destination Facility:	No
Federal Universal Waste:	No
Active Site Fed-Reg Treatment Storage and Disposal Facility:	Not reported
Active Site Converter Treatment storage and Disposal Facility:	Not reported
Active Site State-Reg Treatment Storage and Disposal Facility:	Not reported
Active Site State-Reg Handler:	---
Federal Facility Indicator:	Not reported
Hazardous Secondary Material Indicator:	NN
Sub-Part K Indicator:	Not reported
Commercial TSD Indicator:	No
Treatment Storage and Disposal Type:	Not reported
2018 GPRA Permit Baseline:	Not on the Baseline
2018 GPRA Renewals Baseline:	Not on the Baseline
Permit Renewals Workload Universe:	Not reported
Permit Workload Universe:	Not reported
Permit Progress Universe:	Not reported
Post-Closure Workload Universe:	Not reported
Closure Workload Universe:	Not reported
202 GPRA Corrective Action Baseline:	No
Corrective Action Workload Universe:	No
Subject to Corrective Action Universe:	No
Non-TSDFs Where RCRA CA has Been Imposed Universe:	No
TSDFs Potentially Subject to CA Under 3004 (u)/(v) Universe:	No
TSDFs Only Subject to CA under Discretionary Auth Universe:	No
Corrective Action Priority Ranking:	No NCAPS ranking
Environmental Control Indicator:	No
Institutional Control Indicator:	No
Human Exposure Controls Indicator:	N/A
Groundwater Controls Indicator:	N/A
Operating TSDF Universe:	Not reported
Full Enforcement Universe:	Not reported

AUTOLAND OF CORONA (Continued) **1000333445**

Significant Non-Complier Universe:	No
Unaddressed Significant Non-Complier Universe:	No
Addressed Significant Non-Complier Universe:	No
Significant Non-Complier With a Compliance Schedule Universe:	No
Financial Assurance Required:	Not reported
Handler Date of Last Change:	20020627
Recognized Trader-Importer:	No
Recognized Trader-Exporter:	No
Importer of Spent Lead Acid Batteries:	No
Exporter of Spent Lead Acid Batteries:	No
Recycler Activity Without Storage:	Not reported
Manifest Broker:	Not reported
Sub-Part P Indicator:	No

Handler - Owner Operator:

Owner/Operator Indicator:	Owner
Owner/Operator Name:	CHRIS BENTE
Legal Status:	Private
Date Became Current:	Not reported
Date Ended Current:	Not reported
Owner/Operator Address:	NOT REQUIRED
Owner/Operator City,State,Zip:	NOT REQUIRED, ME 99999
Owner/Operator Telephone:	415-555-1212
Owner/Operator Telephone Ext:	Not reported
Owner/Operator Fax:	Not reported
Owner/Operator Email:	Not reported

Owner/Operator Indicator:	Operator
Owner/Operator Name:	NOT REQUIRED
Legal Status:	Private
Date Became Current:	Not reported
Date Ended Current:	Not reported
Owner/Operator Address:	NOT REQUIRED
Owner/Operator City,State,Zip:	NOT REQUIRED, ME 99999
Owner/Operator Telephone:	415-555-1212
Owner/Operator Telephone Ext:	Not reported
Owner/Operator Fax:	Not reported
Owner/Operator Email:	Not reported

Historic Generators:

Receive Date:	19880523
Handler Name: AUTOLAND OF CORONA	
Federal Waste Generator Description:	Not a generator, verified
State District Owner:	CA
Large Quantity Handler of Universal Waste:	No
Recognized Trader Importer:	No
Recognized Trader Exporter:	No
Spent Lead Acid Battery Importer:	No
Spent Lead Acid Battery Exporter:	No
Current Record:	Yes
Non Storage Recycler Activity:	Not reported
Electronic Manifest Broker:	Not reported

List of NAICS Codes and Descriptions:

NAICS Codes:	No NAICS Codes Found

AUTOLAND OF CORONA (Continued) **1000333445**

Facility Has Received Notices of Violations:
Violations: No Violations Found

Evaluation Action Summary:
Evaluations: No Evaluations Found

FINDS:
Registry ID: 110008273233

Click Here:

Environmental Interest/Information System:
RCRAInfo is a national information system that supports the Resource Conservation and Recovery Act (RCRA) program through the tracking of events and activities related to facilities that generate, transport, and treat, store, or dispose of hazardous waste. RCRAInfo allows RCRA program staff to track the notification, permit, compliance, and corrective action activities required under RCRA.
Registry ID: 110008278666

Click Here:

Environmental Interest/Information System:
RCRAInfo is a national information system that supports the Resource Conservation and Recovery Act (RCRA) program through the tracking of events and activities related to facilities that generate, transport, and treat, store, or dispose of hazardous waste. RCRAInfo allows RCRA program staff to track the notification, permit, compliance, and corrective action activities required under RCRA.

Click this hyperlink while viewing on your computer to access additional FINDS: detail in the EDR Site Report.

ECHO:

Envid:	1000333445
Registry ID:	110008273233
DFR URL:	http://echo.epa.gov/detailed-facility-report?fid=110008273233
Name:	SONS AUTO REPAIR
Address:	421 W 6TH ST
City,State,Zip:	CORONA, CA 92880

Envid:	1000333445
Registry ID:	110008278666
DFR URL:	http://echo.epa.gov/detailed-facility-report?fid=110008278666
Name:	AUTOLAND OF CORONA
Address:	421 W 6TH ST
City,State,Zip:	CORONA, CA 92882

G57 **SON'S GENERAL AUTO CENTER** **CERS HAZ WASTE** **S113095225**
WSW **421 W 6TH ST** **HAZNET** **N/A**
1/8-1/4 **CORONA, CA 92882** **CERS**
0.183 mi. **HWTS**
965 ft. **Site 11 of 11 in cluster G**

Relative: Higher

Actual: 664 ft.

CERS HAZ WASTE:
Name: SC AUTO COLLISION & REPAIR
Address: 421 W 6TH ST
City,State,Zip: CORONA, CA 92882
Site ID: 151388
CERS ID: 10446514
CERS Description: Hazardous Waste Generator

HAZNET:
Name: SON'S GENERAL AUTO CENTER
Address: 421 W 6TH ST
Address 2: Not reported
City,State,Zip: CORONA, CA 928823352
Contact: CHONG H. CHANG
Telephone: 9512792400
Mailing Name: Not reported
Mailing Address: 421 W 6TH ST

Year: 2009
Gepaid: CAL000179823
TSD EPA ID: CAD044429835
CA Waste Code: 352 - Other organic solids
Disposal Method: H141 - Storage, Bulking, And/Or Transfer Off Site--No Treatment/Reovery (H010-H129) Or (H131-H135)
Tons: 0.1

Year: 2007
Gepaid: CAL000179823
TSD EPA ID: CAD982444481
CA Waste Code: 352 - Other organic solids
Disposal Method: H141 - Storage, Bulking, And/Or Transfer Off Site--No Treatment/Reovery (H010-H129) Or (H131-H135)
Tons: 0.05

Year: 2003
Gepaid: CAL000179823
TSD EPA ID: CAD982444481
CA Waste Code: 222 - Oil/water separation sludge
Disposal Method: H01 - Transfer Station
Tons: 0.4587

Year: 2002
Gepaid: CAL000179823
TSD EPA ID: CAD008252405
CA Waste Code: 214 - Unspecified solvent mixture
Disposal Method: R01 - Recycler
Tons: 0.4212

Year: 2002
Gepaid: CAL000179823
TSD EPA ID: CAT000613893
CA Waste Code: 212 - Oxygenated solvents (acetone, butanol, ethyl acetate, etc.)
Disposal Method: H01 - Transfer Station

SON'S GENERAL AUTO CENTER (Continued) **S113095225**

Tons: 0.057

Year: 2001
Gepaid: CAL000179823
TSD EPA ID: CAT000613893
CA Waste Code: 212 - Oxygenated solvents (acetone, butanol, ethyl acetate, etc.)
Disposal Method: H01 - Transfer Station
Tons: 0.2435

Year: 2000
Gepaid: CAL000179823
TSD EPA ID: CAT000613893
CA Waste Code: 212 - Oxygenated solvents (acetone, butanol, ethyl acetate, etc.)
Disposal Method: H01 - Transfer Station
Tons: 0.18

Year: 2000
Gepaid: CAL000179823
TSD EPA ID: CAT000613927
CA Waste Code: 134 - Aqueous solution with total organic residues less than 10 percent
Disposal Method: H01 - Transfer Station
Tons: 0.0714

Year: 1999
Gepaid: CAL000179823
TSD EPA ID: CAD099452708
CA Waste Code: 222 - Oil/water separation sludge
Disposal Method: H01 - Transfer Station
Tons: 0.6255

Year: 1999
Gepaid: CAL000179823
TSD EPA ID: CAT000613893
CA Waste Code: 212 - Oxygenated solvents (acetone, butanol, ethyl acetate, etc.)
Disposal Method: H01 - Transfer Station
Tons: 0.054

Click this hyperlink while viewing on your computer to access
2 additional CA HAZNET: record(s) in the EDR Site Report.

Additional Info:
Year: 2000
Gen EPA ID: CAL000179823

Shipment Date: 20000720
Creation Date: 9/11/2000 0:00:00
Receipt Date: 20000727
Manifest ID: 20186145
Trans EPA ID: SCR000075150
Trans Name: Not reported
Trans 2 EPA ID: SCR000074591
Trans 2 Name: Not reported
TSDF EPA ID: CAT000613893
Trans Name: Not reported
TSDF Alt EPA ID: CAT000613893

SON'S GENERAL AUTO CENTER (Continued) **S113095225**

TSDF Alt Name:	Not reported
Waste Code Description:	212 - Oxygenated solvents (acetone, butanol, ethyl acetate, etc.
RCRA Code:	F005
Meth Code:	H01 - Transfer Station
Quantity Tons:	0.072
Waste Quantity:	144
Quantity Unit:	P
Additional Code 1:	Not reported
Additional Code 2:	Not reported
Additional Code 3:	Not reported
Additional Code 4:	Not reported
Additional Code 5:	Not reported
Shipment Date:	20000406
Creation Date:	5/30/2000 0:00:00
Receipt Date:	20000406
Manifest ID:	99847813
Trans EPA ID:	ILD984908202
Trans Name:	Not reported
Trans 2 EPA ID:	Not reported
Trans 2 Name:	Not reported
TSDF EPA ID:	CAT000613927
Trans Name:	Not reported
TSDF Alt EPA ID:	Not reported
TSDF Alt Name:	Not reported
Waste Code Description:	134 - Aqueous solution with <10% total organic residues
RCRA Code:	D039
Meth Code:	H01 - Transfer Station
Quantity Tons:	0.0714
Waste Quantity:	17
Quantity Unit:	G
Additional Code 1:	Not reported
Additional Code 2:	Not reported
Additional Code 3:	Not reported
Additional Code 4:	Not reported
Additional Code 5:	Not reported
Shipment Date:	20000330
Creation Date:	5/30/2000 0:00:00
Receipt Date:	20000405
Manifest ID:	99842722
Trans EPA ID:	ILD984908202
Trans Name:	Not reported
Trans 2 EPA ID:	SCR000074591
Trans 2 Name:	Not reported
TSDF EPA ID:	CAT000613893
Trans Name:	Not reported
TSDF Alt EPA ID:	Not reported
TSDF Alt Name:	Not reported
Waste Code Description:	212 - Oxygenated solvents (acetone, butanol, ethyl acetate, etc.
RCRA Code:	F005
Meth Code:	H01 - Transfer Station
Quantity Tons:	0.054
Waste Quantity:	108
Quantity Unit:	P
Additional Code 1:	Not reported
Additional Code 2:	Not reported

SON'S GENERAL AUTO CENTER (Continued) **S113095225**

Additional Code 3:	Not reported
Additional Code 4:	Not reported
Additional Code 5:	Not reported
Shipment Date:	20000103
Creation Date:	3/7/2000 0:00:00
Receipt Date:	20000110
Manifest ID:	99538487
Trans EPA ID:	ILD984908202
Trans Name:	Not reported
Trans 2 EPA ID:	SCR000074591
Trans 2 Name:	Not reported
TSDF EPA ID:	CAT000613893
Trans Name:	Not reported
TSDF Alt EPA ID:	Not reported
TSDF Alt Name:	Not reported
Waste Code Description:	212 - Oxygenated solvents (acetone, butanol, ethyl acetate, etc.
RCRA Code:	F005
Meth Code:	H01 - Transfer Station
Quantity Tons:	0.054
Waste Quantity:	108
Quantity Unit:	P
Additional Code 1:	Not reported
Additional Code 2:	Not reported
Additional Code 3:	Not reported
Additional Code 4:	Not reported
Additional Code 5:	Not reported

Additional Info:

Year:	2002
Gen EPA ID:	CAL000179823
Shipment Date:	20020709
Creation Date:	2/7/2003 18:31:14
Receipt Date:	20020715
Manifest ID:	21739991
Trans EPA ID:	SCR000075150
Trans Name:	Not reported
Trans 2 EPA ID:	Not reported
Trans 2 Name:	Not reported
TSDF EPA ID:	CAT000613893
Trans Name:	Not reported
TSDF Alt EPA ID:	Not reported
TSDF Alt Name:	Not reported
Waste Code Description:	212 - Oxygenated solvents (acetone, butanol, ethyl acetate, etc.
RCRA Code:	F005
Meth Code:	H01 - Transfer Station
Quantity Tons:	0.009
Waste Quantity:	18
Quantity Unit:	P
Additional Code 1:	Not reported
Additional Code 2:	Not reported
Additional Code 3:	Not reported
Additional Code 4:	Not reported
Additional Code 5:	Not reported
Shipment Date:	20020514

SON'S GENERAL AUTO CENTER (Continued) **S113095225**

Creation Date:	7/29/2002 18:41:42
Receipt Date:	20020517
Manifest ID:	21588083
Trans EPA ID:	SCR000075150
Trans Name:	Not reported
Trans 2 EPA ID:	Not reported
Trans 2 Name:	Not reported
TSDF EPA ID:	CAT000613893
Trans Name:	Not reported
TSDF Alt EPA ID:	Not reported
TSDF Alt Name:	Not reported
Waste Code Description:	212 - Oxygenated solvents (acetone, butanol, ethyl acetate, etc.
RCRA Code:	F005
Meth Code:	H01 - Transfer Station
Quantity Tons:	0.018
Waste Quantity:	36
Quantity Unit:	P
Additional Code 1:	Not reported
Additional Code 2:	Not reported
Additional Code 3:	Not reported
Additional Code 4:	Not reported
Additional Code 5:	Not reported

Shipment Date:	20020425
Creation Date:	7/29/2002 18:39:34
Receipt Date:	20020425
Manifest ID:	21643186
Trans EPA ID:	CAD008252405
Trans Name:	Not reported
Trans 2 EPA ID:	Not reported
Trans 2 Name:	Not reported
TSDF EPA ID:	CAD008252405
Trans Name:	Not reported
TSDF Alt EPA ID:	Not reported
TSDF Alt Name:	Not reported
Waste Code Description:	214 - Unspecified solvent mixture
RCRA Code:	D001
Meth Code:	R01 - Recycler
Quantity Tons:	0.306
Waste Quantity:	85
Quantity Unit:	G
Additional Code 1:	Not reported
Additional Code 2:	Not reported
Additional Code 3:	Not reported
Additional Code 4:	Not reported
Additional Code 5:	Not reported

Shipment Date:	20020417
Creation Date:	7/29/2002 18:38:23
Receipt Date:	20020426
Manifest ID:	21583019
Trans EPA ID:	SCR000075150
Trans Name:	Not reported
Trans 2 EPA ID:	Not reported
Trans 2 Name:	Not reported
TSDF EPA ID:	CAT000613893
Trans Name:	Not reported

SON'S GENERAL AUTO CENTER (Continued) **S113095225**

TSDF Alt EPA ID:	Not reported
TSDF Alt Name:	Not reported
Waste Code Description:	212 - Oxygenated solvents (acetone, butanol, ethyl acetate, etc.
RCRA Code:	F005
Meth Code:	H01 - Transfer Station
Quantity Tons:	0.009
Waste Quantity:	18
Quantity Unit:	P
Additional Code 1:	Not reported
Additional Code 2:	Not reported
Additional Code 3:	Not reported
Additional Code 4:	Not reported
Additional Code 5:	Not reported
Shipment Date:	20020218
Creation Date:	7/2/2002 18:32:18
Receipt Date:	20020225
Manifest ID:	21492647
Trans EPA ID:	SCR000075150
Trans Name:	Not reported
Trans 2 EPA ID:	Not reported
Trans 2 Name:	Not reported
TSDF EPA ID:	CAT000613893
Trans Name:	Not reported
TSDF Alt EPA ID:	Not reported
TSDF Alt Name:	Not reported
Waste Code Description:	212 - Oxygenated solvents (acetone, butanol, ethyl acetate, etc.
RCRA Code:	F005
Meth Code:	H01 - Transfer Station
Quantity Tons:	0.0075
Waste Quantity:	15
Quantity Unit:	P
Additional Code 1:	Not reported
Additional Code 2:	Not reported
Additional Code 3:	Not reported
Additional Code 4:	Not reported
Additional Code 5:	Not reported
Shipment Date:	20020125
Creation Date:	6/7/2002 18:30:54
Receipt Date:	20020204
Manifest ID:	21484693
Trans EPA ID:	SCR000075150
Trans Name:	Not reported
Trans 2 EPA ID:	Not reported
Trans 2 Name:	Not reported
TSDF EPA ID:	CAT000613893
Trans Name:	Not reported
TSDF Alt EPA ID:	Not reported
TSDF Alt Name:	Not reported
Waste Code Description:	212 - Oxygenated solvents (acetone, butanol, ethyl acetate, etc.
RCRA Code:	F005
Meth Code:	H01 - Transfer Station
Quantity Tons:	0.0135
Waste Quantity:	27
Quantity Unit:	P
Additional Code 1:	Not reported

SON'S GENERAL AUTO CENTER (Continued) **S113095225**

Additional Code 2:	Not reported
Additional Code 3:	Not reported
Additional Code 4:	Not reported
Additional Code 5:	Not reported
Shipment Date:	20020116
Creation Date:	3/7/2002 0:00:00
Receipt Date:	20020116
Manifest ID:	21415566
Trans EPA ID:	CAD008252405
Trans Name:	Not reported
Trans 2 EPA ID:	Not reported
Trans 2 Name:	Not reported
TSDF EPA ID:	CAD008252405
Trans Name:	Not reported
TSDF Alt EPA ID:	CAD008252405
TSDF Alt Name:	Not reported
Waste Code Description:	214 - Unspecified solvent mixture
RCRA Code:	D001
Meth Code:	R01 - Recycler
Quantity Tons:	0.1152
Waste Quantity:	32
Quantity Unit:	G
Additional Code 1:	Not reported
Additional Code 2:	Not reported
Additional Code 3:	Not reported
Additional Code 4:	Not reported
Additional Code 5:	Not reported

Additional Info:

Year:	1999
Gen EPA ID:	CAL000179823
Shipment Date:	19991110
Creation Date:	1/11/2000 0:00:00
Receipt Date:	19991115
Manifest ID:	99515774
Trans EPA ID:	ILD984908202
Trans Name:	Not reported
Trans 2 EPA ID:	SCD987574647
Trans 2 Name:	Not reported
TSDF EPA ID:	CAT000613893
Trans Name:	Not reported
TSDF Alt EPA ID:	Not reported
TSDF Alt Name:	Not reported
Waste Code Description:	212 - Oxygenated solvents (acetone, butanol, ethyl acetate, etc.
RCRA Code:	F005
Meth Code:	H01 - Transfer Station
Quantity Tons:	0.054
Waste Quantity:	108
Quantity Unit:	P
Additional Code 1:	Not reported
Additional Code 2:	Not reported
Additional Code 3:	Not reported
Additional Code 4:	Not reported
Additional Code 5:	Not reported

SON'S GENERAL AUTO CENTER (Continued) **S113095225**

Shipment Date:	19990910
Creation Date:	10/27/1999 0:00:00
Receipt Date:	19990915
Manifest ID:	99270437
Trans EPA ID:	ILD984908202
Trans Name:	Not reported
Trans 2 EPA ID:	Not reported
Trans 2 Name:	Not reported
TSDF EPA ID:	CAD099452708
Trans Name:	Not reported
TSDF Alt EPA ID:	Not reported
TSDF Alt Name:	Not reported
Waste Code Description:	222 - Oil/water separation sludge
RCRA Code:	Not reported
Meth Code:	H01 - Transfer Station
Quantity Tons:	0.6255
Waste Quantity:	150
Quantity Unit:	G
Additional Code 1:	Not reported
Additional Code 2:	Not reported
Additional Code 3:	Not reported
Additional Code 4:	Not reported
Additional Code 5:	Not reported

Additional Info:

Year:	2009
Gen EPA ID:	CAL000179823

Shipment Date:	20090518
Creation Date:	8/12/2009 18:30:08
Receipt Date:	20090521
Manifest ID:	006018456JJK
Trans EPA ID:	CAD982413262
Trans Name:	EVERGREEN ENVIRONMENTAL SERVICES
Trans 2 EPA ID:	Not reported
Trans 2 Name:	Not reported
TSDF EPA ID:	CAD044429835
Trans Name:	CLEAN HARBORS - WILMINGTON LLC
TSDF Alt EPA ID:	Not reported
TSDF Alt Name:	Not reported
Waste Code Description:	352 - Other organic solids
RCRA Code:	D001
Meth Code:	H141 - Storage, Bulking, And/Or Transfer Off Site--No Treatment/Reovery (H010-H129) Or (H131-H135)
Quantity Tons:	0.1
Waste Quantity:	200
Quantity Unit:	P
Additional Code 1:	Not reported
Additional Code 2:	Not reported
Additional Code 3:	Not reported
Additional Code 4:	Not reported
Additional Code 5:	Not reported

Additional Info:

Year:	2001
Gen EPA ID:	CAL000179823

SON'S GENERAL AUTO CENTER (Continued) **S113095225**

Shipment Date:	20011206
Creation Date:	2/13/2002 0:00:00
Receipt Date:	20011217
Manifest ID:	21315411
Trans EPA ID:	SCR000075150
Trans Name:	Not reported
Trans 2 EPA ID:	Not reported
Trans 2 Name:	Not reported
TSDF EPA ID:	CAT000613893
Trans Name:	Not reported
TSDF Alt EPA ID:	Not reported
TSDF Alt Name:	Not reported
Waste Code Description:	212 - Oxygenated solvents (acetone, butanol, ethyl acetate, etc.
RCRA Code:	F005
Meth Code:	H01 - Transfer Station
Quantity Tons:	0.008
Waste Quantity:	16
Quantity Unit:	P
Additional Code 1:	Not reported
Additional Code 2:	Not reported
Additional Code 3:	Not reported
Additional Code 4:	Not reported
Additional Code 5:	Not reported

Shipment Date:	20011105
Creation Date:	1/16/2002 0:00:00
Receipt Date:	20011112
Manifest ID:	21372035
Trans EPA ID:	SCR000075150
Trans Name:	Not reported
Trans 2 EPA ID:	Not reported
Trans 2 Name:	Not reported
TSDF EPA ID:	CAT000613893
Trans Name:	Not reported
TSDF Alt EPA ID:	CAT000613893
TSDF Alt Name:	Not reported
Waste Code Description:	212 - Oxygenated solvents (acetone, butanol, ethyl acetate, etc.
RCRA Code:	F005
Meth Code:	H01 - Transfer Station
Quantity Tons:	0.0075
Waste Quantity:	15
Quantity Unit:	P
Additional Code 1:	Not reported
Additional Code 2:	Not reported
Additional Code 3:	Not reported
Additional Code 4:	Not reported
Additional Code 5:	Not reported

Shipment Date:	20011008
Creation Date:	12/17/2001 0:00:00
Receipt Date:	20011015
Manifest ID:	21396834
Trans EPA ID:	SCR000075150
Trans Name:	Not reported
Trans 2 EPA ID:	Not reported
Trans 2 Name:	Not reported
TSDF EPA ID:	CAT000613893

SON'S GENERAL AUTO CENTER (Continued) **S113095225**

Trans Name:	Not reported
TSDF Alt EPA ID:	CAT000613893
TSDF Alt Name:	Not reported
Waste Code Description:	212 - Oxygenated solvents (acetone, butanol, ethyl acetate, etc.
RCRA Code:	F005
Meth Code:	H01 - Transfer Station
Quantity Tons:	0.008
Waste Quantity:	16
Quantity Unit:	P
Additional Code 1:	Not reported
Additional Code 2:	Not reported
Additional Code 3:	Not reported
Additional Code 4:	Not reported
Additional Code 5:	Not reported
Shipment Date:	20010912
Creation Date:	11/1/2001 0:00:00
Receipt Date:	20010917
Manifest ID:	21441690
Trans EPA ID:	SCR000075150
Trans Name:	Not reported
Trans 2 EPA ID:	Not reported
Trans 2 Name:	Not reported
TSDF EPA ID:	CAT000613893
Trans Name:	Not reported
TSDF Alt EPA ID:	CAT000613893
TSDF Alt Name:	Not reported
Waste Code Description:	212 - Oxygenated solvents (acetone, butanol, ethyl acetate, etc.
RCRA Code:	F005
Meth Code:	H01 - Transfer Station
Quantity Tons:	0.039
Waste Quantity:	78
Quantity Unit:	P
Additional Code 1:	Not reported
Additional Code 2:	Not reported
Additional Code 3:	Not reported
Additional Code 4:	Not reported
Additional Code 5:	Not reported
Shipment Date:	20010703
Creation Date:	8/24/2001 0:00:00
Receipt Date:	20010709
Manifest ID:	21131371
Trans EPA ID:	SCR000075150
Trans Name:	Not reported
Trans 2 EPA ID:	Not reported
Trans 2 Name:	Not reported
TSDF EPA ID:	CAT000613893
Trans Name:	Not reported
TSDF Alt EPA ID:	CAT000613893
TSDF Alt Name:	Not reported
Waste Code Description:	212 - Oxygenated solvents (acetone, butanol, ethyl acetate, etc.
RCRA Code:	F005
Meth Code:	H01 - Transfer Station
Quantity Tons:	0.044
Waste Quantity:	88
Quantity Unit:	P

SON'S GENERAL AUTO CENTER (Continued) **S113095225**

Additional Code 1:	Not reported
Additional Code 2:	Not reported
Additional Code 3:	Not reported
Additional Code 4:	Not reported
Additional Code 5:	Not reported
Shipment Date:	20010420
Creation Date:	6/20/2001 0:00:00
Receipt Date:	20010426
Manifest ID:	20656886
Trans EPA ID:	SCR000075150
Trans Name:	Not reported
Trans 2 EPA ID:	Not reported
Trans 2 Name:	Not reported
TSDF EPA ID:	CAT000613893
Trans Name:	Not reported
TSDF Alt EPA ID:	Not reported
TSDF Alt Name:	Not reported
Waste Code Description:	212 - Oxygenated solvents (acetone, butanol, ethyl acetate, etc.
RCRA Code:	F005
Meth Code:	H01 - Transfer Station
Quantity Tons:	0.065
Waste Quantity:	130
Quantity Unit:	P
Additional Code 1:	Not reported
Additional Code 2:	Not reported
Additional Code 3:	Not reported
Additional Code 4:	Not reported
Additional Code 5:	Not reported
Shipment Date:	20010104
Creation Date:	3/22/2001 0:00:00
Receipt Date:	20010108
Manifest ID:	20388840
Trans EPA ID:	SCR000075150
Trans Name:	Not reported
Trans 2 EPA ID:	SCR000074591
Trans 2 Name:	Not reported
TSDF EPA ID:	CAT000613893
Trans Name:	Not reported
TSDF Alt EPA ID:	Not reported
TSDF Alt Name:	Not reported
Waste Code Description:	212 - Oxygenated solvents (acetone, butanol, ethyl acetate, etc.
RCRA Code:	F005
Meth Code:	H01 - Transfer Station
Quantity Tons:	0.072
Waste Quantity:	144
Quantity Unit:	P
Additional Code 1:	Not reported
Additional Code 2:	Not reported
Additional Code 3:	Not reported
Additional Code 4:	Not reported
Additional Code 5:	Not reported

Additional Info:

Year:	2007
Gen EPA ID:	CAL000179823

SON'S GENERAL AUTO CENTER (Continued) **S113095225**

Shipment Date:	20070202
Creation Date:	2/23/2008 18:30:29
Receipt Date:	20070223
Manifest ID:	000167071GBF
Trans EPA ID:	CAL000224539
Trans Name:	FRS ENVIRONMENTAL INC
Trans 2 EPA ID:	Not reported
Trans 2 Name:	Not reported
TSDF EPA ID:	CAD982444481
Trans Name:	FILTER RECYCLING SERVICES
TSDF Alt EPA ID:	Not reported
TSDF Alt Name:	Not reported
Waste Code Description:	352 - Other organic solids
RCRA Code:	Not reported
Meth Code:	H141 - Storage, Bulking, And/Or Transfer Off Site--No Treatment/Reovery (H010-H129) Or (H131-H135)
Quantity Tons:	0.05
Waste Quantity:	100
Quantity Unit:	P
Additional Code 1:	Not reported
Additional Code 2:	Not reported
Additional Code 3:	Not reported
Additional Code 4:	Not reported
Additional Code 5:	Not reported

Additional Info:

Year:	1998
Gen EPA ID:	CAL000179823

Shipment Date:	19980121
Creation Date:	3/31/1998 0:00:00
Receipt Date:	19980127
Manifest ID:	97453575
Trans EPA ID:	ILD984908202
Trans Name:	Not reported
Trans 2 EPA ID:	Not reported
Trans 2 Name:	Not reported
TSDF EPA ID:	CAT000613893
Trans Name:	Not reported
TSDF Alt EPA ID:	CAT000613893
TSDF Alt Name:	Not reported
Waste Code Description:	212 - Oxygenated solvents (acetone, butanol, ethyl acetate, etc.
RCRA Code:	F005
Meth Code:	H01 - Transfer Station
Quantity Tons:	0.029
Waste Quantity:	58
Quantity Unit:	P
Additional Code 1:	Not reported
Additional Code 2:	Not reported
Additional Code 3:	Not reported
Additional Code 4:	Not reported
Additional Code 5:	Not reported

Additional Info:

Year:	2003
Gen EPA ID:	CAL000179823

SON'S GENERAL AUTO CENTER (Continued) **S113095225**

Shipment Date:	20030304
Creation Date:	5/19/2003 18:32:02
Receipt Date:	20030304
Manifest ID:	22555495
Trans EPA ID:	CAD982444481
Trans Name:	Not reported
Trans 2 EPA ID:	Not reported
Trans 2 Name:	Not reported
TSDF EPA ID:	CAD982444481
Trans Name:	Not reported
TSDF Alt EPA ID:	CAD982444481
TSDF Alt Name:	Not reported
Waste Code Description:	222 - Oil/water separation sludge
RCRA Code:	Not reported
Meth Code:	H01 - Transfer Station
Quantity Tons:	0.4587
Waste Quantity:	110
Quantity Unit:	G
Additional Code 1:	Not reported
Additional Code 2:	Not reported
Additional Code 3:	Not reported
Additional Code 4:	Not reported
Additional Code 5:	Not reported

Additional Info:

Year:	1997
Gen EPA ID:	CAL000179823

Shipment Date:	19971017
Creation Date:	7/23/1998 0:00:00
Receipt Date:	19971017
Manifest ID:	96701956
Trans EPA ID:	CAD008252405
Trans Name:	Not reported
Trans 2 EPA ID:	Not reported
Trans 2 Name:	Not reported
TSDF EPA ID:	CAD008252405
Trans Name:	Not reported
TSDF Alt EPA ID:	CAD008252405
TSDF Alt Name:	Not reported
Waste Code Description:	352 - Other organic solids
RCRA Code:	D001
Meth Code:	T03 - Treatment, Incineration
Quantity Tons:	0.0625
Waste Quantity:	125
Quantity Unit:	P
Additional Code 1:	Not reported
Additional Code 2:	Not reported
Additional Code 3:	Not reported
Additional Code 4:	Not reported
Additional Code 5:	Not reported

CERS:

Name:	SC AUTO COLLISION & REPAIR
Address:	421 W 6TH ST
City,State,Zip:	CORONA, CA 92882

SON'S GENERAL AUTO CENTER (Continued) **S113095225**

Site ID: 151388
CERS ID: 10446514
CERS Description: Chemical Storage Facilities

Violations:
Site ID: 151388
Site Name: SC Auto Collision & Repair
Violation Date: 02-10-2015
Citation: 40 CFR 1 265.32 - U.S. Code of Federal Regulations, Title 40, Chapter 1, Section(s) 265.32
Violation Description: Failure of the facility to maintain the following emergency equipment or equivalents: 1) An internal communications or alarm system capable of providing immediate emergency instruction (voice or signal) to facility personnel; 2) A device, such as a telephone (immediately available at the scene of Operations/ Maintenance) or a hand-held two-way radio, capable of summoning emergency assistance from local police departments, fire departments, or State or local emergency response teams; 3) Portable fire extinguishers, fire control equipment (including special extinguishing equipment, such as that using foam, inert gas, or dry chemicals), spill control equipment, and decontamination equipment; and 4) Water at adequate volume and pressure to supply water hose streams, or foam producing equipment, or automatic sprinklers, or water spray systems.
Violation Notes: Returned to compliance on 04/21/2015.
Violation Division: Riverside County Department of Env Health
Violation Program: HW
Violation Source: CERS

Site ID: 151388
Site Name: SC Auto Collision & Repair
Violation Date: 08-09-2018
Citation: HSC 6.5 25123.3(h)(1) - California Health and Safety Code, Chapter 6.5, Section(s) 25123.3(h)(1)
Violation Description: Failure to send hazardous waste offsite for treatment, storage, or disposal within 180 days (or 270 days if waste is transported over 200 miles) for a generator who generates less than 1000 kilogram per month if all of the following conditions are met: (1) The quantity of hazardous waste accumulated onsite never exceeds 6,000 kilograms. (2) The generator complies with the requirements of 40 Code of Federal Regulations section 262.34(d), (e) and (f). (3) The generator does not hold acutely hazardous waste or extremely hazardous waste in an amount greater than one kilogram for more than 90 days.
Violation Notes: Returned to compliance on 11/07/2018.
Violation Division: Riverside County Department of Env Health
Violation Program: HW
Violation Source: CERS

Site ID: 151388
Site Name: SC Auto Collision & Repair
Violation Date: 02-10-2015
Citation: 40 CFR 1 262.34(d)(5)(iii) - U.S. Code of Federal Regulations, Title 40, Chapter 1, Section(s) 262.34(d)(5)(iii)
Violation Description: Failure to ensure employees are familiar with the handling and compliance of hazardous waste regulations and emergency response.
Violation Notes: Returned to compliance on 04/21/2015.
Violation Division: Riverside County Department of Env Health
Violation Program: HW
Violation Source: CERS

SON'S GENERAL AUTO CENTER (Continued) **S113095225**

Site ID:	151388
Site Name:	SC Auto Collision & Repair
Violation Date:	02-10-2015
Citation:	40 CFR 1 265.201(c)(3) - U.S. Code of Federal Regulations, Title 40, Chapter 1, Section(s) 265.201(c)(3)
Violation Description:	Failure to conduct daily tank inspection of the discharge systems, monitoring equipment, and tank levels.
Violation Notes:	Returned to compliance on 04/21/2015.
Violation Division:	Riverside County Department of Env Health
Violation Program:	HW
Violation Source:	CERS

Site ID:	151388
Site Name:	SC Auto Collision & Repair
Violation Date:	08-09-2018
Citation:	40 CFR 1 265.201(c)(3) - U.S. Code of Federal Regulations, Title 40, Chapter 1, Section(s) 265.201(c)(3)
Violation Description:	Failure to inspect hazardous waste tanks at least once each operating day for the following, when present: (1) Discharge control equipment (e.g., waste feed cutoff systems, by-pass systems, and drainage systems) to ensure that it is in good working order; (2) Data gathered from monitoring equipment (e.g., pressure and temperature gauges) to ensure that the tank is being operated according to its design; (3) The level of waste in the tank.
Violation Notes:	Returned to compliance on 11/07/2018.
Violation Division:	Riverside County Department of Env Health
Violation Program:	HW
Violation Source:	CERS

Site ID:	151388
Site Name:	SC Auto Collision & Repair
Violation Date:	08-09-2018
Citation:	40 CFR 1 265.173 - U.S. Code of Federal Regulations, Title 40, Chapter 1, Section(s) 265.173
Violation Description:	Failure to meet the following container management requirements: (a) A container holding hazardous waste must always be closed during storage, except when it is necessary to add or remove waste. (b) A container holding hazardous waste must not be opened, handled, or stored in a manner which may rupture the container or cause it to leak.
Violation Notes:	Returned to compliance on 11/07/2018.
Violation Division:	Riverside County Department of Env Health
Violation Program:	HW
Violation Source:	CERS

Site ID:	151388
Site Name:	SC Auto Collision & Repair
Violation Date:	02-10-2015
Citation:	22 CCR 12 66262.12 - California Code of Regulations, Title 22, Chapter 12, Section(s) 66262.12
Violation Description:	Failure to obtain and/or maintain an Active EPA ID.
Violation Notes:	Returned to compliance on 04/21/2015.
Violation Division:	Riverside County Department of Env Health
Violation Program:	HW
Violation Source:	CERS

Site ID:	151388

SON'S GENERAL AUTO CENTER (Continued) **S113095225**

Site Name:	SC Auto Collision & Repair
Violation Date:	08-09-2018
Citation:	HSC 6.5 25250.22 - California Health and Safety Code, Chapter 6.5, Section(s) 25250.22
Violation Description:	Failure to properly manage used oil and/or fuel filters in accordance with the requirements.
Violation Notes:	Returned to compliance on 09/20/2018.
Violation Division:	Riverside County Department of Env Health
Violation Program:	HW
Violation Source:	CERS
Site ID:	151388
Site Name:	SC Auto Collision & Repair
Violation Date:	08-09-2018
Citation:	22 CCR 12 66262.34(f) - California Code of Regulations, Title 22, Chapter 12, Section(s) 66262.34(f)
Violation Description:	Failure to properly label hazardous waste accumulation containers and portable tanks with the following requirements: "Hazardous Waste", name and address of the generator, physical and chemical characteristics of the Hazardous Waste, and starting accumulation date.
Violation Notes:	Returned to compliance on 11/07/2018.
Violation Division:	Riverside County Department of Env Health
Violation Program:	HW
Violation Source:	CERS
Site ID:	151388
Site Name:	SC Auto Collision & Repair
Violation Date:	09-20-2018
Citation:	40 CFR 1 262.34(d)(5)(ii) - U.S. Code of Federal Regulations, Title 40, Chapter 1, Section(s) 262.34(d)(5)(ii)
Violation Description:	Failure to post the following information next to the telephone: (A) The name and telephone number of the emergency coordinator; (B) Location of fire extinguishers and spill control material, and, if present, fire alarm; and (C) The telephone number of the fire department, unless the facility has a direct alarm.
Violation Notes:	Returned to compliance on 11/07/2018. OBSERVATION: Observed no/incomplete emergency response information postings. CORRECTIVE ACTION: Owner/operator shall post required information next to the phone.
Violation Division:	Riverside County Department of Env Health
Violation Program:	HW
Violation Source:	CERS
Site ID:	151388
Site Name:	SC Auto Collision & Repair
Violation Date:	09-20-2018
Citation:	HSC 6.5 25123.3(h)(1) - California Health and Safety Code, Chapter 6.5, Section(s) 25123.3(h)(1)
Violation Description:	Failure to send hazardous waste offsite for treatment, storage, or disposal within 180 days (or 270 days if waste is transported over 200 miles) for a generator who generates less than 1000 kilogram per month if all of the following conditions are met: (1) The quantity of hazardous waste accumulated onsite never exceeds 6,000 kilograms. (2) The generator complies with the requirements of 40 Code of Federal Regulations section 262.34(d), (e) and (f). (3) The generator does not hold acutely hazardous waste or extremely hazardous waste in an amount

SON'S GENERAL AUTO CENTER (Continued) **S113095225**

	greater than one kilogram for more than 90 days.
Violation Notes:	Returned to compliance on 11/07/2018. OBSERVATION: Observed a 30 gallon drum (paint booth area) holding solvent waste without an accumulation start date. Owner stated that the hazardous waste had been there for longer than 180 days. CORRECTIVE ACTION: Owner/operator shall ensure all hazardous wastes are transported off site within 180 days of the accumulation start date. Owner/operator shall have the solvent waste properly hauled off site by a registered hazardous waste transporter.
Violation Division:	Riverside County Department of Env Health
Violation Program:	HW
Violation Source:	CERS
Site ID:	151388
Site Name:	SC Auto Collision & Repair
Violation Date:	01-17-2017
Citation:	HSC 6.95 Multiple - California Health and Safety Code, Chapter 6.95, Section(s) Multiple
Violation Description:	Business Plan Program - Administration/Documentation - General
Violation Notes:	Returned to compliance on 03/07/2017. 104A- Post NFPA placards on gated entrances. Blue=1, Red=1, Yellow=0, White= OX; RECEIVED PHOTO 3/7/17 dl
Violation Division:	Corona Fire Department
Violation Program:	HMRRP
Violation Source:	CERS
Site ID:	151388
Site Name:	SC Auto Collision & Repair
Violation Date:	08-09-2018
Citation:	22 CCR 11 66261.7 - California Code of Regulations, Title 22, Chapter 11, Section(s) 66261.7
Violation Description:	Failure to manage empty containers greater than 5 gallons in capacity that previously held a hazardous material/waste in accordance with 22 CCR 11 66261.7 including but not limited to the following: (e)(2)By reclaiming its scrap value onsite or shipping the container or inner liner to a person who reclaims its scrap value; or (3) By reconditioning or re manufacturing the container or inner liner onsite for subsequent reuse, or shipping the container or inner liner to a person who reconditions or re-manufactures the container or inner liner; or (4) By shipping the container or inner liner to a supplier or to another intermediate collection location for accumulation prior to managing the container or inner liner pursuant to subsections (e)(2) or (e)(3) of 22 CCR 11 66261.7; or (i) By shipping the container or inner liner back to the supplier for the purpose of being refilled. (f) A container or an inner liner removed from a container larger than five gallons in capacity which is managed pursuant to subsection (e) of 22 CCR 11 66261.7 shall be marked with the date it has been emptied and shall be managed within one year of being emptied.
Violation Notes:	Returned to compliance on 09/20/2018.
Violation Division:	Riverside County Department of Env Health
Violation Program:	HW
Violation Source:	CERS
Site ID:	151388
Site Name:	SC Auto Collision & Repair
Violation Date:	01-17-2017

SON'S GENERAL AUTO CENTER (Continued) **S113095225**

Citation:	HSC 6.95 25508(a)(1) - California Health and Safety Code, Chapter 6.95, Section(s) 25508(a)(1)
Violation Description:	Failure to complete and electronically submit hazardous material inventory information for all reportable hazardous materials on site at or above reportable quantities.
Violation Notes:	Returned to compliance on 03/07/2017. Change Oxygen quantity to 251 cubic feet.
Violation Division:	Corona Fire Department
Violation Program:	HMRRP
Violation Source:	CERS
Site ID:	151388
Site Name:	SC Auto Collision & Repair
Violation Date:	01-17-2017
Citation:	HSC 6.95 25505(a)(4) - California Health and Safety Code, Chapter 6.95, Section(s) 25505(a)(4)
Violation Description:	Failure to provide initial and annual training to all employees in safety procedures in the event of a release or threatened release of a hazardous material or failure to document and maintain training records for a minimum of three years.
Violation Notes:	Returned to compliance on 02/21/2017. Provide hazmat training for employees, send sign-in sheet to ab@ggcorp.net
Violation Division:	Corona Fire Department
Violation Program:	HMRRP
Violation Source:	CERS
Site ID:	151388
Site Name:	SC Auto Collision & Repair
Violation Date:	02-10-2015
Citation:	40 CFR 1 265.31 - U.S. Code of Federal Regulations, Title 40, Chapter 1, Section(s) 265.31
Violation Description:	Failure to maintain and operate the facility to minimize the possibility of a fire, explosion, or any unplanned sudden or non-sudden release of hazardous waste or hazardous waste constituents to the air, soil, or surface water which could threaten human health or the environment..
Violation Notes:	Returned to compliance on 04/21/2015.
Violation Division:	Riverside County Department of Env Health
Violation Program:	HW
Violation Source:	CERS
Site ID:	151388
Site Name:	SC Auto Collision & Repair
Violation Date:	08-09-2018
Citation:	40 CFR 1 262.34(d)(5)(ii) - U.S. Code of Federal Regulations, Title 40, Chapter 1, Section(s) 262.34(d)(5)(ii)
Violation Description:	Failure to post the following information next to the telephone: (A) The name and telephone number of the emergency coordinator; (B) Location of fire extinguishers and spill control material, and, if present, fire alarm; and (C) The telephone number of the fire department, unless the facility has a direct alarm.
Violation Notes:	Returned to compliance on 11/07/2018.
Violation Division:	Riverside County Department of Env Health
Violation Program:	HW
Violation Source:	CERS
Site ID:	151388

SON'S GENERAL AUTO CENTER (Continued) **S113095225**

Site Name:	SC Auto Collision & Repair
Violation Date:	09-20-2018
Citation:	40 CFR 1 265.201(c)(3) - U.S. Code of Federal Regulations, Title 40, Chapter 1, Section(s) 265.201(c)(3)
Violation Description:	Failure to inspect hazardous waste tanks at least once each operating day for the following, when present: (1) Discharge control equipment (e.g., waste feed cutoff systems, by-pass systems, and drainage systems) to ensure that it is in good working order; (2) Data gathered from monitoring equipment (e.g., pressure and temperature gauges) to ensure that the tank is being operated according to its design; (3) The level of waste in the tank.
Violation Notes:	Returned to compliance on 11/07/2018. OBSERVATION: Owner/operator failed to conduct daily inspections of hazardous waste tank. CORRECTIVE ACTION: Owner/operator shall begin to conduct daily inspections of the discharge systems, monitoring equipment, and tank levels for all tanks containing hazardous waste. NOTE: Template for daily tank inspections was left on site
Violation Division:	Riverside County Department of Env Health
Violation Program:	HW
Violation Source:	CERS

Site ID:	151388
Site Name:	SC Auto Collision & Repair
Violation Date:	09-20-2018
Citation:	22 CCR 12 66262.34(f) - California Code of Regulations, Title 22, Chapter 12, Section(s) 66262.34(f)
Violation Description:	Failure to properly label hazardous waste accumulation containers and portable tanks with the following requirements: "Hazardous Waste", name and address of the generator, physical and chemical characteristics of the Hazardous Waste, and starting accumulation date.
Violation Notes:	Returned to compliance on 11/07/2018. OBSERVATION: Observed faded and missing labels on the following waste containers: - 55 gallon metal drum holding solvent waste - 55 gallon metal drum holding contaminated absorbent - 55 gallon metal drum holding used fuel filters CORRECTIVE ACTION: Owner/operator shall re-label hazardous waste containers with all the required information. Label shall include at least: the words "hazardous waste", generator name and address, accumulation start date, composition and physical state of waste, and hazardous property statement. Submit photos to this department, if applicable. NOTE: Labels were left on site
Violation Division:	Riverside County Department of Env Health
Violation Program:	HW
Violation Source:	CERS

Site ID:	151388
Site Name:	SC Auto Collision & Repair
Violation Date:	02-10-2015
Citation:	40 CFR 1 262.34(d)(5)(ii) - U.S. Code of Federal Regulations, Title 40, Chapter 1, Section(s) 262.34(d)(5)(ii)
Violation Description:	Failure to post, next to the telephone, Emergency Information (SQG) containing the location of emergency equipment, contact names and numbers.
Violation Notes:	Returned to compliance on 04/21/2015.
Violation Division:	Riverside County Department of Env Health
Violation Program:	HW
Violation Source:	CERS

SON'S GENERAL AUTO CENTER (Continued) **S113095225**

Site ID: 151388
Site Name: SC Auto Collision & Repair
Violation Date: 08-09-2018
Citation: Un-Specified
Violation Description: Hazardous Waste Generator Program - Administration/Documentation - General Local Ordinance
Violation Notes: Returned to compliance on 09/20/2018.
Violation Division: Riverside County Department of Env Health
Violation Program: HW
Violation Source: CERS

Site ID: 151388
Site Name: SC Auto Collision & Repair
Violation Date: 08-09-2018
Citation: 40 CFR 1 265.31 - U.S. Code of Federal Regulations, Title 40, Chapter 1, Section(s) 265.31
Violation Description: Failure to maintain and operate the facility to minimize the possibility of a fire, explosion, or any unplanned sudden or non-sudden release of hazardous waste or hazardous waste constituents to air, soil, or surface water which could threaten human health or the environment.
Violation Notes: Returned to compliance on 09/20/2018.
Violation Division: Riverside County Department of Env Health
Violation Program: HW
Violation Source: CERS

Site ID: 151388
Site Name: SC Auto Collision & Repair
Violation Date: 08-09-2018
Citation: HSC 6.5 25144.6 (b) - California Health and Safety Code, Chapter 6.5, Section(s) 25144.6 (b)
Violation Description: Failure to properly manage reusable soiled textile materials prior to being sent for laundering.
Violation Notes: Returned to compliance on 09/20/2018.
Violation Division: Riverside County Department of Env Health
Violation Program: HW
Violation Source: CERS

Site ID: 151388
Site Name: SC Auto Collision & Repair
Violation Date: 01-17-2017
Citation: HSC 6.95 Multiple - California Health and Safety Code, Chapter 6.95, Section(s) Multiple
Violation Description: Business Plan Program - Operations/Maintenance - General
Violation Notes: Returned to compliance on 02/23/2017. Obtain safety data sheets for all hazardous materials and keep them available for the employees.
Violation Division: Corona Fire Department
Violation Program: HMRRP
Violation Source: CERS

Site ID: 151388
Site Name: SC Auto Collision & Repair
Violation Date: 08-09-2018
Citation: 22 CCR 12 66262.40(a) - California Code of Regulations, Title 22, Chapter 12, Section(s) 66262.40(a)
Violation Description: Failure to keep a copy of each properly signed manifest for at least three years from the date the waste was accepted by the initial

SON'S GENERAL AUTO CENTER (Continued) **S113095225**

transporter. The manifest signed at the time the waste was accepted for transport shall be kept until receiving a signed copy from the designated facility which received the waste.
Violation Notes: Returned to compliance on 11/07/2018.
Violation Division: Riverside County Department of Env Health
Violation Program: HW
Violation Source: CERS

Site ID: 151388
Site Name: SC Auto Collision & Repair
Violation Date: 02-10-2015
Citation: 22 CCR 16 66266.130 - California Code of Regulations, Title 22, Chapter 16, Section(s) 66266.130
Violation Description: Failure to properly handle, manage, label, and recycle used oil and fuel filters.
Violation Notes: Returned to compliance on 04/21/2015.
Violation Division: Riverside County Department of Env Health
Violation Program: HW
Violation Source: CERS

Site ID: 151388
Site Name: SC Auto Collision & Repair
Violation Date: 09-20-2018
Citation: 40 CFR 1 265.173 - U.S. Code of Federal Regulations, Title 40, Chapter 1, Section(s) 265.173
Violation Description: Failure to meet the following container management requirements: (a) A container holding hazardous waste must always be closed during storage, except when it is necessary to add or remove waste. (b) A container holding hazardous waste must not be opened, handled, or stored in a manner which may rupture the container or cause it to leak.
Violation Notes: Returned to compliance on 11/07/2018. OBSERVATION: Observed 55 gallon metal drum holding used fuel filters without cover/lid in place. CORRECTIVE ACTION: Owner/operator shall maintain all hazardous waste containers closed when not adding/removing hazardous waste.
Violation Division: Riverside County Department of Env Health
Violation Program: HW
Violation Source: CERS

Site ID: 151388
Site Name: SC Auto Collision & Repair
Violation Date: 02-10-2015
Citation: 40 CFR 1 265.174 - U.S. Code of Federal Regulations, Title 40, Chapter 1, Section(s) 265.174
Violation Description: Failure to inspect hazardous waste storage areas at least weekly.
Violation Notes: Returned to compliance on 04/21/2015.
Violation Division: Riverside County Department of Env Health
Violation Program: HW
Violation Source: CERS

Site ID: 151388
Site Name: SC Auto Collision & Repair
Violation Date: 09-20-2018
Citation: 22 CCR 12 66262.40(a) - California Code of Regulations, Title 22, Chapter 12, Section(s) 66262.40(a)
Violation Description: Failure to keep a copy of each properly signed manifest for at least three years from the date the waste was accepted by the initial

SON'S GENERAL AUTO CENTER (Continued) **S113095225**

transporter. The manifest signed at the time the waste was accepted for transport shall be kept until receiving a signed copy from the designated facility which received the waste.

Violation Notes: Returned to compliance on 11/07/2018. OBSERVATION: Owner was only able to provide most recent manifest for hazardous waste pick up. CORRECTIVE ACTION: Owner/operator shall obtain all manifests for hazardous waste shipments which occurred in the past 3 years. Manifests shall be made available for inspection.
Violation Division: Riverside County Department of Env Health
Violation Program: HW
Violation Source: CERS

Site ID: 151388
Site Name: SC Auto Collision & Repair
Violation Date: 02-10-2015
Citation: HSC 6.11 25404.1 - California Health and Safety Code, Chapter 6.11, Section(s) 25404.1
Violation Description: Failure to obtain and/or maintain an active hazardous waste generator permit.
Violation Notes: Returned to compliance on 04/21/2015.
Violation Division: Riverside County Department of Env Health
Violation Program: HW
Violation Source: CERS

Evaluation:
Eval General Type: Other/Unknown
Eval Date: 01-13-2016
Violations Found: No
Eval Type: Other, not routine, done by local agency
Eval Notes: Not reported
Eval Division: Riverside County Department of Env Health
Eval Program: HW
Eval Source: CERS

Eval General Type: Compliance Evaluation Inspection
Eval Date: 02-10-2015
Violations Found: Yes
Eval Type: Routine done by local agency
Eval Notes: Not reported
Eval Division: Riverside County Department of Env Health
Eval Program: HW
Eval Source: CERS

Eval General Type: Other/Unknown
Eval Date: 08-15-2018
Violations Found: No
Eval Type: Other, not routine, done by local agency
Eval Notes: deliver report
Eval Division: Riverside County Department of Env Health
Eval Program: HW
Eval Source: CERS

Eval General Type: Other/Unknown
Eval Date: 02-21-2017
Violations Found: No
Eval Type: Other, not routine, done by local agency
Eval Notes: Not reported

SON'S GENERAL AUTO CENTER (Continued) **S113095225**

Eval Division:	Corona Fire Department
Eval Program:	HMRRP
Eval Source:	CERS
Eval General Type:	Compliance Evaluation Inspection
Eval Date:	01-17-2017
Violations Found:	Yes
Eval Type:	Routine done by local agency
Eval Notes:	Not reported
Eval Division:	Corona Fire Department
Eval Program:	HMRRP
Eval Source:	CERS
Eval General Type:	Other/Unknown
Eval Date:	02-10-2015
Violations Found:	No
Eval Type:	Other, not routine, done by local agency
Eval Notes:	Not reported
Eval Division:	Riverside County Department of Env Health
Eval Program:	HW
Eval Source:	CERS
Eval General Type:	Other/Unknown
Eval Date:	04-21-2015
Violations Found:	No
Eval Type:	Other, not routine, done by local agency
Eval Notes:	Paperwork, phone calls, and emails.
Eval Division:	Riverside County Department of Env Health
Eval Program:	HW
Eval Source:	CERS
Eval General Type:	Compliance Evaluation Inspection
Eval Date:	08-09-2018
Violations Found:	Yes
Eval Type:	Routine done by local agency
Eval Notes:	Not reported
Eval Division:	Riverside County Department of Env Health
Eval Program:	HW
Eval Source:	CERS
Eval General Type:	Other/Unknown
Eval Date:	09-20-2018
Violations Found:	Yes
Eval Type:	Other, not routine, done by local agency
Eval Notes:	- Owner stated that 1 quart motor oil containers are emptied into a polyethylene drum then transferred to the hazardous waste tank. - Owner was instructed to keep documentation of lead acid batteries for at least 3 years
Eval Division:	Riverside County Department of Env Health
Eval Program:	HW
Eval Source:	CERS
Eval General Type:	Other/Unknown
Eval Date:	03-09-2016
Violations Found:	No
Eval Type:	Other, not routine, done by local agency
Eval Notes:	Not reported

SON'S GENERAL AUTO CENTER (Continued) **S113095225**

Eval Division: Riverside County Department of Env Health
Eval Program: HW
Eval Source: CERS

Eval General Type: Other/Unknown
Eval Date: 09-16-2013
Violations Found: No
Eval Type: Other, not routine, done by local agency
Eval Notes: Not reported
Eval Division: Riverside County Department of Env Health
Eval Program: HW
Eval Source: CERS

Eval General Type: Other/Unknown
Eval Date: 09-21-2017
Violations Found: No
Eval Type: Other, not routine, done by local agency
Eval Notes: Not reported
Eval Division: Riverside County Department of Env Health
Eval Program: HW
Eval Source: CERS

Eval General Type: Other/Unknown
Eval Date: 11-07-2018
Violations Found: No
Eval Type: Other, not routine, done by local agency
Eval Notes: - The purpose of this visit is to conduct a follow up inspection of the violations noted on 09/20/2018. During the inspection, all violations were observed to be corrected.
Eval Division: Riverside County Department of Env Health
Eval Program: HW
Eval Source: CERS

Enforcement Action:
Site ID: 151388
Site Name: SC Auto Collision & Repair
Site Address: 421 W 6TH ST
Site City: CORONA
Site Zip: 92882
Enf Action Date: 02-10-2015
Enf Action Type: Notice of Violation (Unified Program)
Enf Action Description: Notice of Violation Issued by the Inspector at the Time of Inspection
Enf Action Notes: Not reported
Enf Action Division: Riverside County Department of Env Health
Enf Action Program: HW
Enf Action Source: CERS

Coordinates:
Site ID: 151388
Facility Name: SC Auto Collision & Repair
Env Int Type Code: HWG
Program ID: 10446514
Coord Name: Not reported
Ref Point Type Desc: Center of a facility or station.
Latitude: 33.876190
Longitude: -117.570930

SON'S GENERAL AUTO CENTER (Continued) **S113095225**

Affiliation:

Affiliation Type Desc:	Environmental Contact
Entity Name:	Bobby Yu
Entity Title:	Not reported
Affiliation Address:	421 W 6th St
Affiliation City:	Corona
Affiliation State:	CA
Affiliation Country:	Not reported
Affiliation Zip:	92882
Affiliation Phone:	Not reported

Affiliation Type Desc:	Facility Mailing Address
Entity Name:	Mailing Address
Entity Title:	Not reported
Affiliation Address:	421 W Sixth St
Affiliation City:	Corona
Affiliation State:	CA
Affiliation Country:	Not reported
Affiliation Zip:	92882
Affiliation Phone:	Not reported

Affiliation Type Desc:	Parent Corporation
Entity Name:	SC Auto Collision & Repair
Entity Title:	Not reported
Affiliation Address:	Not reported
Affiliation City:	Not reported
Affiliation State:	Not reported
Affiliation Country:	Not reported
Affiliation Zip:	Not reported
Affiliation Phone:	Not reported

Affiliation Type Desc:	Identification Signer
Entity Name:	Bobby Yu
Entity Title:	President
Affiliation Address:	Not reported
Affiliation City:	Not reported
Affiliation State:	Not reported
Affiliation Country:	Not reported
Affiliation Zip:	Not reported
Affiliation Phone:	Not reported

Affiliation Type Desc:	Legal Owner
Entity Name:	Bobby Yu
Entity Title:	Not reported
Affiliation Address:	421 W 6th St
Affiliation City:	Corona
Affiliation State:	CA
Affiliation Country:	United States
Affiliation Zip:	92882
Affiliation Phone:	(951) 279-2444

Affiliation Type Desc:	CUPA District
Entity Name:	Riverside Cnty Env Health
Entity Title:	Not reported
Affiliation Address:	4065 County Circle Drive, Room 104
Affiliation City:	Riverside
Affiliation State:	CA

SON'S GENERAL AUTO CENTER (Continued) **S113095225**

Affiliation Country:	Not reported
Affiliation Zip:	92503
Affiliation Phone:	(951) 358-5055
Affiliation Type Desc:	Document Preparer
Entity Name:	Bobby Yu
Entity Title:	Not reported
Affiliation Address:	Not reported
Affiliation City:	Not reported
Affiliation State:	Not reported
Affiliation Country:	Not reported
Affiliation Zip:	Not reported
Affiliation Phone:	Not reported
Affiliation Type Desc:	Operator
Entity Name:	Bobby/Tiffany Yu
Entity Title:	Not reported
Affiliation Address:	Not reported
Affiliation City:	Not reported
Affiliation State:	Not reported
Affiliation Country:	Not reported
Affiliation Zip:	Not reported
Affiliation Phone:	(951) 279-2444
Affiliation Type Desc:	Property Owner
Entity Name:	KA Investment
Entity Title:	Not reported
Affiliation Address:	3700 W Olympic Bv #202
Affiliation City:	Los Angeles
Affiliation State:	CA
Affiliation Country:	United States
Affiliation Zip:	90019
Affiliation Phone:	(213) 272-9248

HWTS:

Name:	SON'S GENERAL AUTO CENTER
Address:	421 W 6TH ST
Address 2:	Not reported
City,State,Zip:	CORONA, CA 928823352
EPA ID:	CAL000179823
Inactive Date:	01/28/2008
Create Date:	09/23/1997
Last Act Date:	04/12/2011
Mailing Name:	Not reported
Mailing Address:	421 W 6TH ST
Mailing Address 2:	Not reported
Mailing City,State,Zip:	CORONA, CA 928820000
Owner Name:	CHONG H CHANG
Owner Address:	421 W 6TH ST
Owner Address 2:	Not reported
Owner City,State,Zip:	CORONA, CA 928220000
Contact Name:	CHONG H. CHANG
Contact Address:	421 W 6TH ST
Contact Address 2:	Not reported
City,State,Zip:	CORONA, CA 928820000

SON'S GENERAL AUTO CENTER (Continued) **S113095225**

NAICS:

EPA ID:	CAL000179823
Create Date:	2002-03-14 16:36:28.000
NAICS Code:	811111
NAICS Description:	General Automotive Repair
Issued EPA ID Date:	1997-09-23 00:00:00
Inactive Date:	2008-01-28 00:00:00
Facility Name:	SON'S GENERAL AUTO CENTER
Facility Address:	421 W 6TH ST
Facility Address 2:	Not reported
Facility City:	CORONA
Facility County:	Not reported
Facility State:	CA
Facility Zip:	928823352

H58 **DIOCESE OF SAN BERNARDINO** **RCRA NonGen / NLR** **1026484891**
WSW **514 S MERRILL ST** **CAC003091003**
1/8-1/4 **CORONA, CA 92882**
0.198 mi.
1043 ft. **Site 1 of 4 in cluster H**

Relative: **Higher**

Actual: **662 ft.**

RCRA NonGen / NLR:

Date Form Received by Agency:	20201102
Handler Name:	DIOCESE OF SAN BERNARDINO
Handler Address:	514 S MERRILL ST
Handler City,State,Zip:	CORONA, CA 92882
EPA ID:	CAC003091003
Contact Name:	MICHAEL VARGAS
Contact Address:	1201 E. HIGHLAND AVE.
Contact City,State,Zip:	SAN BERNARDINO, CA 92404
Contact Telephone:	909-475-5313
Contact Fax:	Not reported
Contact Email:	AMBERG_ICI@YAHOO.COM
Contact Title:	Not reported
EPA Region:	09
Land Type:	Not reported
Federal Waste Generator Description:	Not a generator, verified
Non-Notifier:	Not reported
Biennial Report Cycle:	Not reported
Accessibility:	Not reported
Active Site Indicator:	Not reported
State District Owner:	Not reported
State District:	Not reported
Mailing Address:	1201 E. HIGHLAND AVE
Mailing City,State,Zip:	SAN BERNARDINO, CA 92404
Owner Name:	MICHAEL VARGAS
Owner Type:	Other
Operator Name:	MICHAEL VARGAS
Operator Type:	Other
Short-Term Generator Activity:	No
Importer Activity:	No
Mixed Waste Generator:	No
Transporter Activity:	No
Transfer Facility Activity:	No
Recycler Activity with Storage:	No
Small Quantity On-Site Burner Exemption:	No

DIOCESE OF SAN BERNARDINO (Continued) **1026484891**

Smelting Melting and Refining Furnace Exemption:	No
Underground Injection Control:	No
Off-Site Waste Receipt:	No
Universal Waste Indicator:	No
Universal Waste Destination Facility:	No
Federal Universal Waste:	No
Active Site Fed-Reg Treatment Storage and Disposal Facility:	Not reported
Active Site Converter Treatment storage and Disposal Facility:	Not reported
Active Site State-Reg Treatment Storage and Disposal Facility:	Not reported
Active Site State-Reg Handler:	---
Federal Facility Indicator:	Not reported
Hazardous Secondary Material Indicator:	N
Sub-Part K Indicator:	Not reported
Commercial TSD Indicator:	No
Treatment Storage and Disposal Type:	Not reported
2018 GPRA Permit Baseline:	Not on the Baseline
2018 GPRA Renewals Baseline:	Not on the Baseline
Permit Renewals Workload Universe:	Not reported
Permit Workload Universe:	Not reported
Permit Progress Universe:	Not reported
Post-Closure Workload Universe:	Not reported
Closure Workload Universe:	Not reported
202 GPRA Corrective Action Baseline:	No
Corrective Action Workload Universe:	No
Subject to Corrective Action Universe:	No
Non-TSDFs Where RCRA CA has Been Imposed Universe:	No
TSDFs Potentially Subject to CA Under 3004 (u)/(v) Universe:	No
TSDFs Only Subject to CA under Discretionary Auth Universe:	No
Corrective Action Priority Ranking:	No NCAPS ranking
Environmental Control Indicator:	No
Institutional Control Indicator:	No
Human Exposure Controls Indicator:	N/A
Groundwater Controls Indicator:	N/A
Operating TSDF Universe:	Not reported
Full Enforcement Universe:	Not reported
Significant Non-Complier Universe:	No
Unaddressed Significant Non-Complier Universe:	No
Addressed Significant Non-Complier Universe:	No
Significant Non-Complier With a Compliance Schedule Universe:	No
Financial Assurance Required:	Not reported
Handler Date of Last Change:	20201106
Recognized Trader-Importer:	No
Recognized Trader-Exporter:	No
Importer of Spent Lead Acid Batteries:	No
Exporter of Spent Lead Acid Batteries:	No
Recycler Activity Without Storage:	No
Manifest Broker:	No
Sub-Part P Indicator:	No

Handler - Owner Operator:

Owner/Operator Indicator:	Owner
Owner/Operator Name:	MICHAEL VARGAS
Legal Status:	Other
Date Became Current:	Not reported
Date Ended Current:	Not reported
Owner/Operator Address:	1201 E. HIGHLAND AVE

DIOCESE OF SAN BERNARDINO (Continued) **1026484891**

Owner/Operator City,State,Zip: SAN BERNARDINO, CA 92404
Owner/Operator Telephone: 909-475-5313
Owner/Operator Telephone Ext: Not reported
Owner/Operator Fax: Not reported
Owner/Operator Email: Not reported

Owner/Operator Indicator: Operator
Owner/Operator Name: MICHAEL VARGAS
Legal Status: Other
Date Became Current: Not reported
Date Ended Current: Not reported
Owner/Operator Address: 1201 E. HIGHLAND AVE.
Owner/Operator City,State,Zip: SAN BERNARDINO, CA 92404
Owner/Operator Telephone: 909-475-5313
Owner/Operator Telephone Ext: Not reported
Owner/Operator Fax: Not reported
Owner/Operator Email: Not reported

Historic Generators:
Receive Date: 20201102
Handler Name: DIOCESE OF SAN BERNARDINO
Federal Waste Generator Description: Not a generator, verified
State District Owner: Not reported
Large Quantity Handler of Universal Waste: No
Recognized Trader Importer: No
Recognized Trader Exporter: No
Spent Lead Acid Battery Importer: No
Spent Lead Acid Battery Exporter: No
Current Record: Yes
Non Storage Recycler Activity: Not reported
Electronic Manifest Broker: Not reported

List of NAICS Codes and Descriptions:
NAICS Code: 56291
NAICS Description: REMEDIATION SERVICES

Facility Has Received Notices of Violations:
Violations: No Violations Found

Evaluation Action Summary:
Evaluations: No Evaluations Found

---

59 **CORONA CAR WASH** **CERS HAZ WASTE** **S123499002**
SW **416 W 6TH ST** **CERS** **N/A**
1/8-1/4 **CORONA, CA 92882** **HWTS**
0.210 mi.
1107 ft.

Relative: **Higher**

Actual: **673 ft.**

CERS HAZ WASTE:
Name: CORONA CAR WASH
Address: 416 W 6TH ST
City,State,Zip: CORONA, CA 92882
Site ID: 108122
CERS ID: 10457704
CERS Description: Hazardous Waste Generator

CORONA CAR WASH (Continued) **S123499002**

CERS:
Name: CORONA CAR WASH
Address: 416 W 6TH ST
City,State,Zip: CORONA, CA 92882
Site ID: 108122
CERS ID: 10457704
CERS Description: Chemical Storage Facilities

Violations:
Site ID: 108122
Site Name: Corona Car Wash
Violation Date: 12-08-2016
Citation: HSC 6.95 25508(a)(1) - California Health and Safety Code, Chapter 6.95, Section(s) 25508(a)(1)
Violation Description: Failure to complete and electronically submit hazardous material inventory information for all reportable hazardous materials on site at or above reportable quantities.
Violation Notes: Returned to compliance on 05/04/2017. Add- Waste oil- find out how large this container is. It is approximately 600 gallons. Add- Coolant- container is approximately 100 gallons. Add- 10W-30 Motor Oil- Container is approximately 300 gallons.
Violation Division: Corona Fire Department
Violation Program: HMRRP
Violation Source: CERS

Site ID: 108122
Site Name: Corona Car Wash
Violation Date: 12-20-2019
Citation: HSC 6.95 25508(a)(1) - California Health and Safety Code, Chapter 6.95, Section(s) 25508(a)(1)
Violation Description: Failure to complete and electronically submit the Business Activities Page and/or Business Owner Operator Identification Page.
Violation Notes: Returned to compliance on 01/17/2020. Business Activities emergency contact Henry Li is not with your company. Provide a new emergency and secondary contacts. * Updated contact information to show Bruce Zhang * DA
Violation Division: Corona Fire Department
Violation Program: HMRRP
Violation Source: CERS

Site ID: 108122
Site Name: Corona Car Wash
Violation Date: 02-10-2015
Citation: HSC 6.11 25404.1 - California Health and Safety Code, Chapter 6.11, Section(s) 25404.1
Violation Description: Failure to obtain and/or maintain an active hazardous waste generator permit.
Violation Notes: Returned to compliance on 09/21/2017.
Violation Division: Riverside County Department of Env Health
Violation Program: HW
Violation Source: CERS

Site ID: 108122
Site Name: Corona Car Wash
Violation Date: 03-09-2021
Citation: 40 CFR 1 265.33 - U.S. Code of Federal Regulations, Title 40, Chapter 1, Section(s) 265.33

CORONA CAR WASH (Continued) **S123499002**

Violation Description:	Failure to test and maintain as necessary all facility communications or alarm systems, fire protection equipment, spill control equipment, and decontamination equipment to assure its proper operation in time of emergency.
Violation Notes:	Returned to compliance on 06/25/2021. Owner/operator failed to have the fire extinguisher in the oil change shop serviced within the past year. Observed extinguisher last serviced in 2017. Owner/operator shall have extinguisher serviced.
Violation Division:	Riverside County Department of Env Health
Violation Program:	HW
Violation Source:	CERS
Site ID:	108122
Site Name:	Corona Car Wash
Violation Date:	12-11-2013
Citation:	HSC 6.5 25189.5(a) - California Health and Safety Code, Chapter 6.5, Section(s) 25189.5(a)
Violation Description:	Failure to properly dispose of hazardous waste at an authorized location.
Violation Notes:	Returned to compliance on 02/10/2015.
Violation Division:	Riverside County Department of Env Health
Violation Program:	HW
Violation Source:	CERS
Site ID:	108122
Site Name:	Corona Car Wash
Violation Date:	12-08-2016
Citation:	HSC 6.95 Multiple - California Health and Safety Code, Chapter 6.95, Section(s) Multiple
Violation Description:	Business Plan Program - Administration/Documentation - General
Violation Notes:	Returned to compliance on 01/19/2017. 104A: Oil-change building needs NFPA placards at both entrances.
Violation Division:	Corona Fire Department
Violation Program:	HMRRP
Violation Source:	CERS
Site ID:	108122
Site Name:	Corona Car Wash
Violation Date:	08-22-2013
Citation:	19 CCR 4 2729.2(a)(1) - California Code of Regulations, Title 19, Chapter 4, Section(s) 2729.2(a)(1)
Violation Description:	Owner/Operator failed to complete and/or submit the Business Activities Page and/or Business Owner Operator Identification Page.
Violation Notes:	Returned to compliance on 10/18/2013.
Violation Division:	Corona Fire Department
Violation Program:	HMRRP
Violation Source:	CERS
Site ID:	108122
Site Name:	Corona Car Wash
Violation Date:	12-08-2016
Citation:	HSC 6.95 25508(a)(1) - California Health and Safety Code, Chapter 6.95, Section(s) 25508(a)(1)
Violation Description:	Failure to complete and electronically submit a site map with all required content.
Violation Notes:	Returned to compliance on 05/04/2017. Update map with new 2015 requirements

CORONA CAR WASH (Continued) **S123499002**

Violation Division: Corona Fire Department
Violation Program: HMRRP
Violation Source: CERS

Site ID: 108122
Site Name: Corona Car Wash
Violation Date: 12-11-2013
Citation: 22 CCR 15 66265.195(a) - California Code of Regulations, Title 22, Chapter 15, Section(s) 66265.195(a)
Violation Description: Failure of the owner or operator to conduct inspections and maintain inspection records at the facility of the following tank equipment: 1) Overfill/spill control equipment (e.g., waste-feed cutoff systems, bypass systems, and drainage systems) to ensure that it is in good working order; 2) The aboveground portions of the tank system, if any, to detect corrosion or releases of waste; 3) Data gathered from monitoring equipment and leak-detection equipment, (e.g., pressure and temperature gauges, monitoring wells) to ensure that the tank system is being operated according to its design; 4) The construction materials and the area immediately surrounding the externally accessible portion of the tank system including secondary containment structures (e.g., dikes) to detect erosion or signs of releases of hazardous waste (e.g., wet spots, dead vegetation); and 5) For uncovered tanks, the level of waste in the tank, to ensure compliance with section 66265.194(b)(3).
Violation Notes: Returned to compliance on 11/21/2017.
Violation Division: Riverside County Department of Env Health
Violation Program: HW
Violation Source: CERS

Site ID: 108122
Site Name: Corona Car Wash
Violation Date: 03-09-2021
Citation: 22 CCR 12 66262.34(f) - California Code of Regulations, Title 22, Chapter 12, Section(s) 66262.34(f)
Violation Description: Failure to properly label hazardous waste accumulation containers and portable tanks with the following requirements: "Hazardous Waste", name and address of the generator, physical and chemical characteristics of the Hazardous Waste, and starting accumulation date.
Violation Notes: Returned to compliance on 03/09/2021. Owner/operator failed to label the container of used oil filters properly. CORRECTED ON SITE.
Violation Division: Riverside County Department of Env Health
Violation Program: HW
Violation Source: CERS

Site ID: 108122
Site Name: Corona Car Wash
Violation Date: 02-10-2015
Citation: 40 CFR 1 265.201(c)(3) - U.S. Code of Federal Regulations, Title 40, Chapter 1, Section(s) 265.201(c)(3)
Violation Description: Failure to conduct daily tank inspection of the discharge systems, monitoring equipment, and tank levels.
Violation Notes: Returned to compliance on 11/21/2017.
Violation Division: Riverside County Department of Env Health
Violation Program: HW
Violation Source: CERS

CORONA CAR WASH (Continued) **S123499002**

Site ID: 108122
Site Name: Corona Car Wash
Violation Date: 08-22-2013
Citation: HSC 6.95 25504(c) - California Health and Safety Code, Chapter 6.95, Section(s) 25504(c)
Violation Description: Failure to include an adequate training program in the business plan, which is reasonable and appropriate for the size of the business and the nature of the hazardous material handled.
Violation Notes: Returned to compliance on 10/18/2013.
Violation Division: Corona Fire Department
Violation Program: HMRRP
Violation Source: CERS

Site ID: 108122
Site Name: Corona Car Wash
Violation Date: 12-11-2013
Citation: 22 CCR 12 66262.34(f) - California Code of Regulations, Title 22, Chapter 12, Section(s) 66262.34(f)
Violation Description: Failure to properly label hazardous waste accumulation containers with the following requirements: "Hazardous Waste", name and address of the generator, physical and chemical characteristics of the Hazardous Waste, and starting accumulation date.
Violation Notes: Returned to compliance on 02/10/2015.
Violation Division: Riverside County Department of Env Health
Violation Program: HW
Violation Source: CERS

Site ID: 108122
Site Name: Corona Car Wash
Violation Date: 08-22-2013
Citation: HSC 6.95 25505(a) - California Health and Safety Code, Chapter 6.95, Section(s) 25505(a)
Violation Description: Owner/Operator failed to complete and/or submit a Hazardous Materials Business Plan when storing hazardous materials at or above the thresholds quantities of 55 gallons/500 lbs/200 cubic feet.
Violation Notes: Returned to compliance on 10/18/2013.
Violation Division: Corona Fire Department
Violation Program: HMRRP
Violation Source: CERS

Site ID: 108122
Site Name: Corona Car Wash
Violation Date: 12-11-2013
Citation: HSC 6.5 25250.7 - California Health and Safety Code, Chapter 6.5, Section(s) 25250.7
Violation Description: Failure to handle contaminated used oil (other than minimal amounts of vehicle fuel) as a hazardous waste.
Violation Notes: Returned to compliance on 02/10/2015.
Violation Division: Riverside County Department of Env Health
Violation Program: HW
Violation Source: CERS

Site ID: 108122
Site Name: Corona Car Wash
Violation Date: 12-20-2019
Citation: HSC 6.95 25508(a)(1) - California Health and Safety Code, Chapter 6.95, Section(s) 25508(a)(1)

CORONA CAR WASH (Continued) **S123499002**

Violation Description:	Failure to complete and electronically submit the Business Activities Page and/or Business Owner Operator Identification Page.
Violation Notes:	You are storing over 1,300 gallons of oil. You shall change you answer in Business Activities from No to Yes that you are storing greater than 1,320 gallons of petroleum.
Violation Division:	Corona Fire Department
Violation Program:	HMRRP
Violation Source:	CERS
Site ID:	108122
Site Name:	Corona Car Wash
Violation Date:	12-20-2019
Citation:	Un-Specified
Violation Description:	Business Plan Program - Operations/Maintenance - General Local Ordinance
Violation Notes:	Returned to compliance on 01/17/2020. Permit not onsite. Contact Denise at 951-736-2459 to obtain your permit. * Permit provided and available on-site DA*
Violation Division:	Corona Fire Department
Violation Program:	HMRRP
Violation Source:	CERS
Site ID:	108122
Site Name:	Corona Car Wash
Violation Date:	12-20-2019
Citation:	HSC 6.95 25508(a)(1) - California Health and Safety Code, Chapter 6.95, Section(s) 25508(a)(1)
Violation Description:	Failure to annually review and electronically certify that the business plan is complete and accurate on or before the annual due date.
Violation Notes:	Returned to compliance on 01/17/2020. HMBP has not been certified for 2018 & 2019. You shall submit your HMBP in CERS. - I provided the customer assistance and submitted HMBO on 1/17/20 *DA
Violation Division:	Corona Fire Department
Violation Program:	HMRRP
Violation Source:	CERS
Site ID:	108122
Site Name:	Corona Car Wash
Violation Date:	12-20-2019
Citation:	Un-Specified
Violation Description:	Business Plan Program - Operations/Maintenance - General Local Ordinance
Violation Notes:	No spill kit present. Obtain an emergency spill kit in case of accidents.
Violation Division:	Corona Fire Department
Violation Program:	HMRRP
Violation Source:	CERS
Site ID:	108122
Site Name:	Corona Car Wash
Violation Date:	12-20-2019
Citation:	HSC 6.95 25505(a)(4) - California Health and Safety Code, Chapter 6.95, Section(s) 25505(a)(4)
Violation Description:	Failure to provide initial and annual training to all employees in safety procedures in the event of a release or threatened release of a hazardous material or failure to document and maintain training

CORONA CAR WASH (Continued) **S123499002**

	records for a minimum of three years.
Violation Notes:	No employee training records were provided during inspection. Provide annual employee training documents for review.
Violation Division:	Corona Fire Department
Violation Program:	HMRRP
Violation Source:	CERS
Site ID:	108122
Site Name:	Corona Car Wash
Violation Date:	12-11-2013
Citation:	HSC 6.67 Multiple - California Health and Safety Code, Chapter 6.67, Section(s) Multiple
Violation Description:	Haz Waste Generator Program - Administration/Documentation - General
Violation Notes:	Returned to compliance on 02/10/2015.
Violation Division:	Riverside County Department of Env Health
Violation Program:	HW
Violation Source:	CERS
Site ID:	108122
Site Name:	Corona Car Wash
Violation Date:	08-22-2013
Citation:	HSC 6.95 25503.5(a) - California Health and Safety Code, Chapter 6.95, Section(s) 25503.5(a)
Violation Description:	Owner/Operator failed to establish and implement a Hazardous Materials Business Plan when storing hazardous materials at or above the thresholds quantities of 55 gallons/500 lbs/200 cubic feet.
Violation Notes:	Returned to compliance on 10/18/2013.
Violation Division:	Corona Fire Department
Violation Program:	HMRRP
Violation Source:	CERS
Site ID:	108122
Site Name:	Corona Car Wash
Violation Date:	12-11-2013
Citation:	HSC 6.11 25404.1 - California Health and Safety Code, Chapter 6.11, Section(s) 25404.1
Violation Description:	Failure to obtain and/or maintain an active hazardous waste generator permit.
Violation Notes:	Returned to compliance on 02/10/2015.
Violation Division:	Riverside County Department of Env Health
Violation Program:	HW
Violation Source:	CERS
Site ID:	108122
Site Name:	Corona Car Wash
Violation Date:	12-11-2013
Citation:	HSC 6.67 Multiple - California Health and Safety Code, Chapter 6.67, Section(s) Multiple
Violation Description:	Haz Waste Generator Program - Operations/Maintenance - General
Violation Notes:	Returned to compliance on 02/10/2015.
Violation Division:	Riverside County Department of Env Health
Violation Program:	HW
Violation Source:	CERS
Site ID:	108122
Site Name:	Corona Car Wash
Violation Date:	12-11-2013

CORONA CAR WASH (Continued) **S123499002**

Citation:	40 CFR 1 262.34(d)(5)(i) - U.S. Code of Federal Regulations, Title 40, Chapter 1, Section(s) 262.34(d)(5)(i)
Violation Description:	Failure to have an emergency coordinator or a designee onsite during operating hours.
Violation Notes:	Returned to compliance on 02/10/2015.
Violation Division:	Riverside County Department of Env Health
Violation Program:	HW
Violation Source:	CERS
Site ID:	108122
Site Name:	Corona Car Wash
Violation Date:	05-28-2021
Citation:	40 CFR 1 265.33 - U.S. Code of Federal Regulations, Title 40, Chapter 1, Section(s) 265.33
Violation Description:	Failure to test and maintain as necessary all facility communications or alarm systems, fire protection equipment, spill control equipment, and decontamination equipment to assure its proper operation in time of emergency.
Violation Notes:	Returned to compliance on 06/25/2021.
Violation Division:	Riverside County Department of Env Health
Violation Program:	HW
Violation Source:	CERS
Site ID:	108122
Site Name:	Corona Car Wash
Violation Date:	12-20-2019
Citation:	HSC 6.95 25505(c) - California Health and Safety Code, Chapter 6.95, Section(s) 25505(c)
Violation Description:	Failure to have a business plan readily available to personnel of the business or the unified program facility with responsibilities for emergency response or training.
Violation Notes:	Returned to compliance on 01/17/2020. HMBP was not available. Provide HMBP onsite for all employees to view. * Customer has been emailed a copy of the HMBP to keep on-site * DA
Violation Division:	Corona Fire Department
Violation Program:	HMRRP
Violation Source:	CERS
Site ID:	108122
Site Name:	Corona Car Wash
Violation Date:	08-22-2013
Citation:	19 CCR 4 2729.2(a)(3) - California Code of Regulations, Title 19, Chapter 4, Section(s) 2729.2(a)(3)
Violation Description:	Failure to complete and/or submit an annotated site map if required by CUPA.
Violation Notes:	Returned to compliance on 10/18/2013.
Violation Division:	Corona Fire Department
Violation Program:	HMRRP
Violation Source:	CERS
Site ID:	108122
Site Name:	Corona Car Wash
Violation Date:	08-22-2013
Citation:	HSC 6.95 25504(b) - California Health and Safety Code, Chapter 6.95, Section(s) 25504(b)
Violation Description:	Failure to include adequate emergency response procedures in the business plan for a release or threatened release.

CORONA CAR WASH (Continued) **S123499002**

Violation Notes:	Returned to compliance on 10/18/2013.
Violation Division:	Corona Fire Department
Violation Program:	HMRRP
Violation Source:	CERS
Site ID:	108122
Site Name:	Corona Car Wash
Violation Date:	12-11-2013
Citation:	HSC 6.5 25163(a) - California Health and Safety Code, Chapter 6.5, Section(s) 25163(a)
Violation Description:	Failure to use a registered hazardous waste hauler to transport hazardous waste.
Violation Notes:	Returned to compliance on 02/10/2015.
Violation Division:	Riverside County Department of Env Health
Violation Program:	HW
Violation Source:	CERS
Site ID:	108122
Site Name:	Corona Car Wash
Violation Date:	08-22-2013
Citation:	HSC 6.95 25504(a) - California Health and Safety Code, Chapter 6.95, Section(s) 25504(a)
Violation Description:	Failure to complete and/or submit hazardous material inventory forms for all reportable hazardous materials on site.
Violation Notes:	Returned to compliance on 10/18/2013.
Violation Division:	Corona Fire Department
Violation Program:	HMRRP
Violation Source:	CERS
Site ID:	108122
Site Name:	Corona Car Wash
Violation Date:	08-22-2013
Citation:	HSC 6.95 25504(c) - California Health and Safety Code, Chapter 6.95, Section(s) 25504(c)
Violation Description:	Failure to include provisions in the business plan to ensure that appropriate personnel receive initial and annual training.
Violation Notes:	Returned to compliance on 10/18/2013.
Violation Division:	Corona Fire Department
Violation Program:	HMRRP
Violation Source:	CERS

Evaluation:

Eval General Type:	Other/Unknown
Eval Date:	01-17-2017
Violations Found:	No
Eval Type:	Other, not routine, done by local agency
Eval Notes:	Not reported
Eval Division:	Corona Fire Department
Eval Program:	HMRRP
Eval Source:	CERS
Eval General Type:	Other/Unknown
Eval Date:	01-24-2020
Violations Found:	No
Eval Type:	Other, not routine, done by local agency
Eval Notes:	Not reported
Eval Division:	Corona Fire Department

CORONA CAR WASH (Continued) **S123499002**

Eval Program: HMRRP
Eval Source: CERS

Eval General Type: Other/Unknown
Eval Date: 02-10-2015
Violations Found: No
Eval Type: Other, not routine, done by local agency
Eval Notes: Not reported
Eval Division: Riverside County Department of Env Health
Eval Program: HW
Eval Source: CERS

Eval General Type: Other/Unknown
Eval Date: 06-25-2021
Violations Found: No
Eval Type: Other, not routine, done by local agency
Eval Notes: Not reported
Eval Division: Riverside County Department of Env Health
Eval Program: HW
Eval Source: CERS

Eval General Type: Compliance Evaluation Inspection
Eval Date: 12-08-2016
Violations Found: Yes
Eval Type: Routine done by local agency
Eval Notes: Not reported
Eval Division: Corona Fire Department
Eval Program: HMRRP
Eval Source: CERS

Eval General Type: Compliance Evaluation Inspection
Eval Date: 03-09-2021
Violations Found: Yes
Eval Type: Routine done by local agency
Eval Notes: Not reported
Eval Division: Riverside County Department of Env Health
Eval Program: HW
Eval Source: CERS

Eval General Type: Other/Unknown
Eval Date: 10-18-2013
Violations Found: No
Eval Type: Other, not routine, done by local agency
Eval Notes: Not reported
Eval Division: Corona Fire Department
Eval Program: HMRRP
Eval Source: CERS

Eval General Type: Compliance Evaluation Inspection
Eval Date: 11-21-2017
Violations Found: No
Eval Type: Routine done by local agency
Eval Notes: Not reported
Eval Division: Riverside County Department of Env Health
Eval Program: HW
Eval Source: CERS

CORONA CAR WASH (Continued) **S123499002**

Eval General Type: Compliance Evaluation Inspection
Eval Date: 02-10-2015
Violations Found: Yes
Eval Type: Routine done by local agency
Eval Notes: Not reported
Eval Division: Riverside County Department of Env Health
Eval Program: HW
Eval Source: CERS

Eval General Type: Other/Unknown
Eval Date: 05-28-2021
Violations Found: Yes
Eval Type: Other, not routine, done by local agency
Eval Notes: Not reported
Eval Division: Riverside County Department of Env Health
Eval Program: HW
Eval Source: CERS

Eval General Type: Compliance Evaluation Inspection
Eval Date: 08-22-2013
Violations Found: Yes
Eval Type: Routine done by local agency
Eval Notes: Not reported
Eval Division: Corona Fire Department
Eval Program: HMRRP
Eval Source: CERS

Eval General Type: Compliance Evaluation Inspection
Eval Date: 12-11-2013
Violations Found: Yes
Eval Type: Routine done by local agency
Eval Notes: Sixth St Car Wash 416 W. 6th St. Corona inspection.
Eval Division: Riverside County Department of Env Health
Eval Program: HW
Eval Source: CERS

Eval General Type: Compliance Evaluation Inspection
Eval Date: 12-20-2019
Violations Found: Yes
Eval Type: Routine done by local agency
Eval Notes: Not reported
Eval Division: Corona Fire Department
Eval Program: HMRRP
Eval Source: CERS

Enforcement Action:
Site ID: 108122
Site Name: Corona Car Wash
Site Address: 416 W 6TH ST
Site City: CORONA
Site Zip: 92882
Enf Action Date: 02-10-2015
Enf Action Type: Notice of Violation (Unified Program)
Enf Action Description: Notice of Violation Issued by the Inspector at the Time of Inspection
Enf Action Notes: Not reported
Enf Action Division: Riverside County Department of Env Health
Enf Action Program: HW

CORONA CAR WASH (Continued) **S123499002**

Enf Action Source: CERS

Site ID: 108122
Site Name: Corona Car Wash
Site Address: 416 W 6TH ST
Site City: CORONA
Site Zip: 92882
Enf Action Date: 02-15-2017
Enf Action Type: Notice of Violation (Unified Program)
Enf Action Description: Notice of Violation Issued by the Inspector at the Time of Inspection
Enf Action Notes: Notice of Violation; citation to follow if not returned to compliance before 2/20/17.
Enf Action Division: Corona Fire Department
Enf Action Program: HMRRP
Enf Action Source: CERS

Site ID: 108122
Site Name: Corona Car Wash
Site Address: 416 W 6TH ST
Site City: CORONA
Site Zip: 92882
Enf Action Date: 04-05-2017
Enf Action Type: Notice of Violation (Unified Program)
Enf Action Description: Notice of Violation Issued by the Inspector at the Time of Inspection
Enf Action Notes: Fines/Penalties Assessed: $100.00. FP#7001 Failure to correct inventory.
Enf Action Division: Corona Fire Department
Enf Action Program: HMRRP
Enf Action Source: CERS

Site ID: 108122
Site Name: Corona Car Wash
Site Address: 416 W 6TH ST
Site City: CORONA
Site Zip: 92882
Enf Action Date: 04-14-2017
Enf Action Type: Notice of Violation (Unified Program)
Enf Action Description: Notice of Violation Issued by the Inspector at the Time of Inspection
Enf Action Notes: Fines/Penalties Assessed: $200.00. FP 7019 Failure to update CERS .
Enf Action Division: Corona Fire Department
Enf Action Program: UNSPEC
Enf Action Source: CERS

Site ID: 108122
Site Name: Corona Car Wash
Site Address: 416 W 6TH ST
Site City: CORONA
Site Zip: 92882
Enf Action Date: 08-22-2013
Enf Action Type: Notice of Violation (Unified Program)
Enf Action Description: Notice of Violation Issued by the Inspector at the Time of Inspection
Enf Action Notes: Not reported
Enf Action Division: Corona Fire Department
Enf Action Program: HMRRP
Enf Action Source: CERS

Site ID: 108122

CORONA CAR WASH (Continued) **S123499002**

Site Name:	Corona Car Wash
Site Address:	416 W 6TH ST
Site City:	CORONA
Site Zip:	92882
Enf Action Date:	12-11-2013
Enf Action Type:	Notice of Violation (Unified Program)
Enf Action Description:	Notice of Violation Issued by the Inspector at the Time of Inspection
Enf Action Notes:	Not reported
Enf Action Division:	Riverside County Department of Env Health
Enf Action Program:	HW
Enf Action Source:	CERS

Site ID:	108122
Site Name:	Corona Car Wash
Site Address:	416 W 6TH ST
Site City:	CORONA
Site Zip:	92882
Enf Action Date:	12-20-2019
Enf Action Type:	Notice of Violation (Unified Program)
Enf Action Description:	Notice of Violation Issued by the Inspector at the Time of Inspection
Enf Action Notes:	Not reported
Enf Action Division:	Corona Fire Department
Enf Action Program:	HMRRP
Enf Action Source:	CERS

Coordinates:

Site ID:	108122
Facility Name:	Corona Car Wash
Env Int Type Code:	HWG
Program ID:	10457704
Coord Name:	Not reported
Ref Point Type Desc:	Center of a facility or station.
Latitude:	33.875560
Longitude:	-117.571040

Affiliation:

Affiliation Type Desc:	CUPA District
Entity Name:	Riverside Cnty Env Health
Entity Title:	Not reported
Affiliation Address:	4065 County Circle Drive, Room 104
Affiliation City:	Riverside
Affiliation State:	CA
Affiliation Country:	Not reported
Affiliation Zip:	92503
Affiliation Phone:	(951) 358-5055

Affiliation Type Desc:	Property Owner
Entity Name:	Yanlin Enterprises Inc
Entity Title:	Not reported
Affiliation Address:	416 W 6TH ST
Affiliation City:	CORONA
Affiliation State:	CA
Affiliation Country:	United States
Affiliation Zip:	92882
Affiliation Phone:	(626) 592-5278

CORONA CAR WASH (Continued) **S123499002**

Affiliation Type Desc:	Identification Signer
Entity Name:	Bruce Zhang
Entity Title:	Secretary
Affiliation Address:	Not reported
Affiliation City:	Not reported
Affiliation State:	Not reported
Affiliation Country:	Not reported
Affiliation Zip:	Not reported
Affiliation Phone:	Not reported

Affiliation Type Desc:	Legal Owner
Entity Name:	Yanlin Enterprises Inc
Entity Title:	Not reported
Affiliation Address:	416 W 6TH ST
Affiliation City:	CORONA
Affiliation State:	CA
Affiliation Country:	United States
Affiliation Zip:	92882
Affiliation Phone:	(626) 592-5278

Affiliation Type Desc:	Operator
Entity Name:	Bruce Zhang
Entity Title:	Not reported
Affiliation Address:	Not reported
Affiliation City:	Not reported
Affiliation State:	Not reported
Affiliation Country:	Not reported
Affiliation Zip:	Not reported
Affiliation Phone:	(626) 592-5278

Affiliation Type Desc:	Environmental Contact
Entity Name:	Bruce Zhang
Entity Title:	Not reported
Affiliation Address:	416 W 6TH ST
Affiliation City:	Corona
Affiliation State:	CA
Affiliation Country:	Not reported
Affiliation Zip:	92882
Affiliation Phone:	Not reported

Affiliation Type Desc:	Facility Mailing Address
Entity Name:	Mailing Address
Entity Title:	Not reported
Affiliation Address:	416 W 6th St
Affiliation City:	Corona
Affiliation State:	CA
Affiliation Country:	Not reported
Affiliation Zip:	92882
Affiliation Phone:	Not reported

Affiliation Type Desc:	Parent Corporation
Entity Name:	Corona Car Wash
Entity Title:	Not reported
Affiliation Address:	Not reported
Affiliation City:	Not reported
Affiliation State:	Not reported
Affiliation Country:	Not reported

CORONA CAR WASH (Continued) **S123499002**

Affiliation Zip: Not reported
Affiliation Phone: Not reported

HWTS:
Name: CORONA CAR WASH
Address: 416 W 6TH ST
Address 2: Not reported
City,State,Zip: CORONA, CA 92882
EPA ID: CAL000389481
Inactive Date: 06/30/2017
Create Date: 09/16/2013
Last Act Date: 05/27/2016
Mailing Name: Not reported
Mailing Address: 416 W 6TH ST
Mailing Address 2: Not reported
Mailing City,State,Zip: CORONA, CA 92882
Owner Name: HAIYAN ZHAO
Owner Address: 21834 BUCKSKIN DR
Owner Address 2: Not reported
Owner City,State,Zip: WALNUT, CA 91789
Contact Name: HONG (HENRY) JIN LI
Contact Address: 416 W 6TH ST
Contact Address 2: Not reported
City,State,Zip: CORONA, CA 92882

NAICS:
EPA ID: CAL000389481
Create Date: 2013-09-16 09:56:14.320
NAICS Code: 811111
NAICS Description: General Automotive Repair
Issued EPA ID Date: 2013-09-16 09:56:14.30000
Inactive Date: 2017-06-30 00:00:00
Facility Name: CORONA CAR WASH
Facility Address: 416 W 6TH ST
Facility Address 2: Not reported
Facility City: CORONA
Facility County: Not reported
Facility State: CA
Facility Zip: 92882

I60 **MAACO AUTO PAINTING** **RCRA-SQG** **1000175237**
NNE **110 SO WASHBURN #5** **FINDS** **CAD982407793**
1/8-1/4 **CORONA, CA 92882** **ECHO**
0.214 mi. **HAZNET**
1130 ft. **Site 1 of 9 in cluster I** **HWTS**

Relative: **Lower**
Actual: **619 ft.**

RCRA-SQG:
Date Form Received by Agency: 19880331
Handler Name: MAACO AUTO PAINTING
Handler Address: 110 SO WASHBURN #5
Handler City,State,Zip: CORONA, CA 92882
EPA ID: CAD982407793
Contact Name: ENVIRONMENTAL MANAGER
Contact Address: 110 SO WASHBURN #5
Contact City,State,Zip: CORONA, CA 91720
Contact Telephone: 714-272-3454

MAACO AUTO PAINTING (Continued) **1000175237**

Contact Fax:	Not reported
Contact Email:	Not reported
Contact Title:	Not reported
EPA Region:	09
Land Type:	Other
Federal Waste Generator Description:	Small Quantity Generator
Non-Notifier:	Not reported
Biennial Report Cycle:	Not reported
Accessibility:	Not reported
Active Site Indicator:	Handler Activities
State District Owner:	CA
State District:	4
Mailing Address:	1642 SIERRA VISTA DR
Mailing City,State,Zip:	LA HABRA HGTS, CA 90631
Owner Name:	STEVENS NICHLAS
Owner Type:	Private
Operator Name:	NOT REQUIRED
Operator Type:	Private
Short-Term Generator Activity:	No
Importer Activity:	No
Mixed Waste Generator:	No
Transporter Activity:	No
Transfer Facility Activity:	No
Recycler Activity with Storage:	No
Small Quantity On-Site Burner Exemption:	No
Smelting Melting and Refining Furnace Exemption:	No
Underground Injection Control:	No
Off-Site Waste Receipt:	No
Universal Waste Indicator:	No
Universal Waste Destination Facility:	No
Federal Universal Waste:	No
Active Site Fed-Reg Treatment Storage and Disposal Facility:	Not reported
Active Site Converter Treatment storage and Disposal Facility:	Not reported
Active Site State-Reg Treatment Storage and Disposal Facility:	Not reported
Active Site State-Reg Handler:	---
Federal Facility Indicator:	Not reported
Hazardous Secondary Material Indicator:	NN
Sub-Part K Indicator:	Not reported
Commercial TSD Indicator:	No
Treatment Storage and Disposal Type:	Not reported
2018 GPRA Permit Baseline:	Not on the Baseline
2018 GPRA Renewals Baseline:	Not on the Baseline
Permit Renewals Workload Universe:	Not reported
Permit Workload Universe:	Not reported
Permit Progress Universe:	Not reported
Post-Closure Workload Universe:	Not reported
Closure Workload Universe:	Not reported
202 GPRA Corrective Action Baseline:	No
Corrective Action Workload Universe:	No
Subject to Corrective Action Universe:	No
Non-TSDFs Where RCRA CA has Been Imposed Universe:	No
TSDFs Potentially Subject to CA Under 3004 (u)/(v) Universe:	No
TSDFs Only Subject to CA under Discretionary Auth Universe:	No
Corrective Action Priority Ranking:	No NCAPS ranking
Environmental Control Indicator:	No
Institutional Control Indicator:	No
Human Exposure Controls Indicator:	N/A

MAACO AUTO PAINTING (Continued) **1000175237**

Groundwater Controls Indicator:	N/A
Operating TSDF Universe:	Not reported
Full Enforcement Universe:	Not reported
Significant Non-Complier Universe:	No
Unaddressed Significant Non-Complier Universe:	No
Addressed Significant Non-Complier Universe:	No
Significant Non-Complier With a Compliance Schedule Universe:	No
Financial Assurance Required:	Not reported
Handler Date of Last Change:	20020627
Recognized Trader-Importer:	No
Recognized Trader-Exporter:	No
Importer of Spent Lead Acid Batteries:	No
Exporter of Spent Lead Acid Batteries:	No
Recycler Activity Without Storage:	Not reported
Manifest Broker:	Not reported
Sub-Part P Indicator:	No

Handler - Owner Operator:

Owner/Operator Indicator:	Operator
Owner/Operator Name:	NOT REQUIRED
Legal Status:	Private
Date Became Current:	Not reported
Date Ended Current:	Not reported
Owner/Operator Address:	NOT REQUIRED
Owner/Operator City,State,Zip:	NOT REQUIRED, ME 99999
Owner/Operator Telephone:	415-555-1212
Owner/Operator Telephone Ext:	Not reported
Owner/Operator Fax:	Not reported
Owner/Operator Email:	Not reported

Owner/Operator Indicator:	Owner
Owner/Operator Name:	STEVENS NICHLAS
Legal Status:	Private
Date Became Current:	Not reported
Date Ended Current:	Not reported
Owner/Operator Address:	NOT REQUIRED
Owner/Operator City,State,Zip:	NOT REQUIRED, ME 99999
Owner/Operator Telephone:	415-555-1212
Owner/Operator Telephone Ext:	Not reported
Owner/Operator Fax:	Not reported
Owner/Operator Email:	Not reported

Historic Generators:

Receive Date:	19880331
Handler Name: MAACO AUTO PAINTING	
Federal Waste Generator Description:	Small Quantity Generator
State District Owner:	CA
Large Quantity Handler of Universal Waste:	No
Recognized Trader Importer:	No
Recognized Trader Exporter:	No
Spent Lead Acid Battery Importer:	No
Spent Lead Acid Battery Exporter:	No
Current Record:	Yes
Non Storage Recycler Activity:	Not reported
Electronic Manifest Broker:	Not reported

MAACO AUTO PAINTING (Continued) **1000175237**

List of NAICS Codes and Descriptions:
NAICS Codes: No NAICS Codes Found

Facility Has Received Notices of Violations:
Violations: No Violations Found

Evaluation Action Summary:
Evaluations: No Evaluations Found

FINDS:
Registry ID: 110008277328

Click Here:

Environmental Interest/Information System:
RCRAInfo is a national information system that supports the Resource Conservation and Recovery Act (RCRA) program through the tracking of events and activities related to facilities that generate, transport, and treat, store, or dispose of hazardous waste. RCRAInfo allows RCRA program staff to track the notification, permit, compliance, and corrective action activities required under RCRA.

Click this hyperlink while viewing on your computer to access additional FINDS: detail in the EDR Site Report.

ECHO:
Envid: 1000175237
Registry ID: 110008277328
DFR URL: http://echo.epa.gov/detailed-facility-report?fid=110008277328
Name: MAACO AUTO PAINTING
Address: 110 SO WASHBURN #5
City,State,Zip: CORONA, CA 92882

HAZNET:
Name: MAACO AUTO PAINTING
Address: 110 SO WASHBURN #5
Address 2: Not reported
City,State,Zip: CORONA, CA 917200000
Contact: UNDELIVERABLE 93 FEE FORM
Telephone: --
Mailing Name: Not reported
Mailing Address: 1642 SIERRA VISTA DR

Year: 1993
Gepaid: CAD982407793
TSD EPA ID: CAD008252405
CA Waste Code: 214 - Unspecified solvent mixture
Disposal Method: R01 - Recycler
Tons: 0.2592

Year: 1993
Gepaid: CAD982407793
TSD EPA ID: CAD008252405
CA Waste Code: 461 - Paint sludge
Disposal Method: R01 - Recycler

MAACO AUTO PAINTING (Continued) **1000175237**

Tons:	0.075
Year:	1993
Gepaid:	CAD982407793
TSD EPA ID:	CAT000613893
CA Waste Code:	212 - Oxygenated solvents (acetone, butanol, ethyl acetate, etc.)
Disposal Method:	H01 - Transfer Station
Tons:	0.225
Year:	1992
Gepaid:	CAD982407793
TSD EPA ID:	CAT000613893
CA Waste Code:	212 - Oxygenated solvents (acetone, butanol, ethyl acetate, etc.)
Disposal Method:	H01 - Transfer Station
Tons:	0.9915
Year:	1991
Gepaid:	CAD982407793
TSD EPA ID:	CAT000613893
CA Waste Code:	212 - Oxygenated solvents (acetone, butanol, ethyl acetate, etc.)
Disposal Method:	H01 - Transfer Station
Tons:	0.888
Year:	1991
Gepaid:	CAD982407793
TSD EPA ID:	HYHQ36009069
CA Waste Code:	212 - Oxygenated solvents (acetone, butanol, ethyl acetate, etc.)
Disposal Method:	14 -
Tons:	0.2595
Year:	1991
Gepaid:	CAD982407793
TSD EPA ID:	CAD008252405
CA Waste Code:	-
Disposal Method:	01 -
Tons:	0.2251
Year:	1991
Gepaid:	CAD982407793
TSD EPA ID:	CAD008252405
CA Waste Code:	212 - Oxygenated solvents (acetone, butanol, ethyl acetate, etc.)
Disposal Method:	R01 - Recycler
Tons:	0.3585
Year:	1990
Gepaid:	CAD982407793
TSD EPA ID:	CAT000613893
CA Waste Code:	212 - Oxygenated solvents (acetone, butanol, ethyl acetate, etc.)
Disposal Method:	H01 - Transfer Station
Tons:	0.546
Year:	1990
Gepaid:	CAD982407793
TSD EPA ID:	CAD008252405
CA Waste Code:	212 - Oxygenated solvents (acetone, butanol, ethyl acetate, etc.)
Disposal Method:	01 -
Tons:	0.7379

MAACO AUTO PAINTING (Continued) **1000175237**

Click this hyperlink while viewing on your computer to access
1 additional CA HAZNET: record(s) in the EDR Site Report.

Additional Info:

Year:	1993
Gen EPA ID:	CAD982407793
Shipment Date:	19930805
Creation Date:	9/12/1995 0:00:00
Receipt Date:	19930810
Manifest ID:	92551851
Trans EPA ID:	ILD984908202
Trans Name:	Not reported
Trans 2 EPA ID:	ILD984908202
Trans 2 Name:	Not reported
TSDF EPA ID:	CAT000613893
Trans Name:	Not reported
TSDF Alt EPA ID:	CAT000613893
TSDF Alt Name:	Not reported
Waste Code Description:	212 - Oxygenated solvents (acetone, butanol, ethyl acetate, etc.
RCRA Code:	F005
Meth Code:	H01 - Transfer Station
Quantity Tons:	0.0135
Waste Quantity:	27
Quantity Unit:	P
Additional Code 1:	Not reported
Additional Code 2:	Not reported
Additional Code 3:	Not reported
Additional Code 4:	Not reported
Additional Code 5:	Not reported
Shipment Date:	19930728
Creation Date:	9/11/1995 0:00:00
Receipt Date:	19930728
Manifest ID:	92598853
Trans EPA ID:	CAD008252405
Trans Name:	Not reported
Trans 2 EPA ID:	Not reported
Trans 2 Name:	Not reported
TSDF EPA ID:	CAD008252405
Trans Name:	Not reported
TSDF Alt EPA ID:	Not reported
TSDF Alt Name:	Not reported
Waste Code Description:	214 - Unspecified solvent mixture
RCRA Code:	Not reported
Meth Code:	R01 - Recycler
Quantity Tons:	0.0972
Waste Quantity:	27
Quantity Unit:	G
Additional Code 1:	Not reported
Additional Code 2:	Not reported
Additional Code 3:	Not reported
Additional Code 4:	Not reported
Additional Code 5:	Not reported
Shipment Date:	19930714

MAACO AUTO PAINTING (Continued) **1000175237**

Creation Date:	9/11/1995 0:00:00
Receipt Date:	19930714
Manifest ID:	92598969
Trans EPA ID:	CAD008252405
Trans Name:	Not reported
Trans 2 EPA ID:	Not reported
Trans 2 Name:	Not reported
TSDF EPA ID:	CAD008252405
Trans Name:	Not reported
TSDF Alt EPA ID:	Not reported
TSDF Alt Name:	Not reported
Waste Code Description:	461 - Paint sludge
RCRA Code:	D001
Meth Code:	R01 - Recycler
Quantity Tons:	0.075
Waste Quantity:	150
Quantity Unit:	P
Additional Code 1:	Not reported
Additional Code 2:	Not reported
Additional Code 3:	Not reported
Additional Code 4:	Not reported
Additional Code 5:	Not reported

Shipment Date:	19930609
Creation Date:	9/9/1995 0:00:00
Receipt Date:	19930609
Manifest ID:	92597709
Trans EPA ID:	CAD008252405
Trans Name:	Not reported
Trans 2 EPA ID:	Not reported
Trans 2 Name:	Not reported
TSDF EPA ID:	CAD008252405
Trans Name:	Not reported
TSDF Alt EPA ID:	Not reported
TSDF Alt Name:	Not reported
Waste Code Description:	214 - Unspecified solvent mixture
RCRA Code:	Not reported
Meth Code:	R01 - Recycler
Quantity Tons:	0.108
Waste Quantity:	30
Quantity Unit:	G
Additional Code 1:	Not reported
Additional Code 2:	Not reported
Additional Code 3:	Not reported
Additional Code 4:	Not reported
Additional Code 5:	Not reported

Shipment Date:	19930609
Creation Date:	9/8/1995 0:00:00
Receipt Date:	19930611
Manifest ID:	92534674
Trans EPA ID:	ILD984908202
Trans Name:	Not reported
Trans 2 EPA ID:	ILD984908202
Trans 2 Name:	Not reported
TSDF EPA ID:	CAT000613893
Trans Name:	Not reported

MAACO AUTO PAINTING (Continued) **1000175237**

TSDF Alt EPA ID:	Not reported
TSDF Alt Name:	Not reported
Waste Code Description:	212 - Oxygenated solvents (acetone, butanol, ethyl acetate, etc.
RCRA Code:	F005
Meth Code:	H01 - Transfer Station
Quantity Tons:	0.0135
Waste Quantity:	27
Quantity Unit:	P
Additional Code 1:	Not reported
Additional Code 2:	Not reported
Additional Code 3:	Not reported
Additional Code 4:	Not reported
Additional Code 5:	Not reported
Shipment Date:	19930415
Creation Date:	9/6/1995 0:00:00
Receipt Date:	19930420
Manifest ID:	92574338
Trans EPA ID:	ILD051060408
Trans Name:	Not reported
Trans 2 EPA ID:	ILD051060408
Trans 2 Name:	Not reported
TSDF EPA ID:	CAT000613893
Trans Name:	Not reported
TSDF Alt EPA ID:	Not reported
TSDF Alt Name:	Not reported
Waste Code Description:	212 - Oxygenated solvents (acetone, butanol, ethyl acetate, etc.
RCRA Code:	F005
Meth Code:	H01 - Transfer Station
Quantity Tons:	0.0135
Waste Quantity:	27
Quantity Unit:	P
Additional Code 1:	Not reported
Additional Code 2:	Not reported
Additional Code 3:	Not reported
Additional Code 4:	Not reported
Additional Code 5:	Not reported
Shipment Date:	19930317
Creation Date:	9/1/1995 0:00:00
Receipt Date:	19930318
Manifest ID:	92537626
Trans EPA ID:	ILD051060408
Trans Name:	Not reported
Trans 2 EPA ID:	ILD051060408
Trans 2 Name:	Not reported
TSDF EPA ID:	CAT000613893
Trans Name:	Not reported
TSDF Alt EPA ID:	Not reported
TSDF Alt Name:	Not reported
Waste Code Description:	212 - Oxygenated solvents (acetone, butanol, ethyl acetate, etc.
RCRA Code:	F005
Meth Code:	H01 - Transfer Station
Quantity Tons:	0.0615
Waste Quantity:	123
Quantity Unit:	P
Additional Code 1:	Not reported

MAACO AUTO PAINTING (Continued) **1000175237**

Additional Code 2:	Not reported
Additional Code 3:	Not reported
Additional Code 4:	Not reported
Additional Code 5:	Not reported
Shipment Date:	19930218
Creation Date:	9/15/1995 0:00:00
Receipt Date:	19930223
Manifest ID:	92412639
Trans EPA ID:	ILD051060408
Trans Name:	Not reported
Trans 2 EPA ID:	ILD051060408
Trans 2 Name:	Not reported
TSDF EPA ID:	CAT000613893
Trans Name:	Not reported
TSDF Alt EPA ID:	Not reported
TSDF Alt Name:	Not reported
Waste Code Description:	212 - Oxygenated solvents (acetone, butanol, ethyl acetate, etc.
RCRA Code:	F005
Meth Code:	H01 - Transfer Station
Quantity Tons:	0.0615
Waste Quantity:	123
Quantity Unit:	P
Additional Code 1:	Not reported
Additional Code 2:	Not reported
Additional Code 3:	Not reported
Additional Code 4:	Not reported
Additional Code 5:	Not reported
Shipment Date:	19930121
Creation Date:	9/6/1995 0:00:00
Receipt Date:	19930121
Manifest ID:	92031195
Trans EPA ID:	CAD008252405
Trans Name:	Not reported
Trans 2 EPA ID:	Not reported
Trans 2 Name:	Not reported
TSDF EPA ID:	CAD008252405
Trans Name:	Not reported
TSDF Alt EPA ID:	Not reported
TSDF Alt Name:	Not reported
Waste Code Description:	214 - Unspecified solvent mixture
RCRA Code:	Not reported
Meth Code:	R01 - Recycler
Quantity Tons:	0.054
Waste Quantity:	15
Quantity Unit:	G
Additional Code 1:	Not reported
Additional Code 2:	Not reported
Additional Code 3:	Not reported
Additional Code 4:	Not reported
Additional Code 5:	Not reported
Shipment Date:	19930119
Creation Date:	9/5/1995 0:00:00
Receipt Date:	19930122
Manifest ID:	92387588

MAACO AUTO PAINTING (Continued) **1000175237**

Trans EPA ID:	ILD051060408
Trans Name:	Not reported
Trans 2 EPA ID:	Not reported
Trans 2 Name:	Not reported
TSDF EPA ID:	CAT000613893
Trans Name:	Not reported
TSDF Alt EPA ID:	Not reported
TSDF Alt Name:	Not reported
Waste Code Description:	212 - Oxygenated solvents (acetone, butanol, ethyl acetate, etc.
RCRA Code:	Not reported
Meth Code:	H01 - Transfer Station
Quantity Tons:	0.0615
Waste Quantity:	123
Quantity Unit:	P
Additional Code 1:	Not reported
Additional Code 2:	Not reported
Additional Code 3:	Not reported
Additional Code 4:	Not reported
Additional Code 5:	Not reported

HWTS:

Name:	MAACO AUTO PAINTING
Address:	110 SO WASHBURN #5
Address 2:	Not reported
City,State,Zip:	CORONA, CA 917200000
EPA ID:	CAD982407793
Inactive Date:	06/30/1993
Create Date:	06/17/1988
Last Act Date:	08/10/2004
Mailing Name:	Not reported
Mailing Address:	1642 SIERRA VISTA DR
Mailing Address 2:	Not reported
Mailing City,State,Zip:	LA HABRA HGTS, CA 906310000
Owner Name:	--
Owner Address:	--
Owner Address 2:	Not reported
Owner City,State,Zip:	--, 99 --
Contact Name:	UNDELIVERABLE 93 FEE FORM
Contact Address:	--
Contact Address 2:	Not reported
City,State,Zip:	--, 99 --

H61 **AAMCO TRANSMISSIONS** **LUST S105023415**
WSW **512 06TH** **HIST CORTESE N/A**
1/8-1/4 **CORONA, CA 91720**
0.222 mi.
1170 ft. **Site 2 of 4 in cluster H**

Relative:
Higher

Actual:
669 ft.

LUST REG 8:

Name:	AAMCO TRANSMISSIONS
Address:	512 6TH ST
City:	CORONA
Region:	8
County:	Riverside
Regional Board:	Santa Ana Region
Facility Status:	Case Closed
Case Number:	083300017T

AAMCO TRANSMISSIONS (Continued) **S105023415**

Local Case Num:	Not reported
Case Type:	Soil only
Substance:	Gasoline
Qty Leaked:	Not reported
Abate Method:	Not reported
Cross Street:	MERRILL
Enf Type:	CLOS
Funding:	Not reported
How Discovered:	Not reported
How Stopped:	Not reported
Leak Cause:	Not reported
Leak Source:	Not reported
Global ID:	T0606500003
How Stopped Date:	Not reported
Enter Date:	5/20/1987
Date Confirmation of Leak Began:	Not reported
Date Preliminary Assessment Began:	Not reported
Discover Date:	Not reported
Enforcement Date:	Not reported
Close Date:	4/4/1989
Date Prelim Assessment Workplan Submitted:	Not reported
Date Pollution Characterization Began:	3/1/1987
Date Remediation Plan Submitted:	Not reported
Date Remedial Action Underway:	Not reported
Date Post Remedial Action Monitoring:	Not reported
Enter Date:	5/20/1987
GW Qualifies:	Not reported
Soil Qualifies:	Not reported
Operator:	Not reported
Facility Contact:	Not reported
Interim:	Not reported
Oversite Program:	LUST
Latitude:	33.8769456
Longitude:	-117.5980158
MTBE Date:	Not reported
Max MTBE GW:	Not reported
MTBE Concentration:	0
Max MTBE Soil:	Not reported
MTBE Fuel:	1
MTBE Tested:	Site NOT Tested for MTBE.Includes Unknown and Not Analyzed.
MTBE Class:	*
Staff:	PAH
Staff Initials:	UNK
Lead Agency:	Local Agency
Local Agency:	33000L
Hydr Basin #:	UPPER SANTA ANA VALL
Beneficial:	Not reported
Priority:	Not reported
Cleanup Fund Id:	Not reported
Work Suspended:	Not reported

Summary: Not reported

HIST CORTESE:

edr_fname:	AAMCO TRANSMISSIONS
edr_fadd1:	512 06TH
City,State,Zip:	CORONA, CA 91720
Region:	CORTESE

AAMCO TRANSMISSIONS (Continued) **S105023415**

Facility County Code: 33
Reg By: LTNKA
Reg Id: 083300017T

I62 **Z PERFORMANCE AUTO REPAIR & MUFFLE** **CERS HAZ WASTE** **S113033265**
NNE **133 WASHBURN CIR** **CERS** **N/A**
1/8-1/4 **CORONA, CA 92882**
0.223 mi.
1179 ft. **Site 2 of 9 in cluster I**

Relative:
Lower

Actual:
618 ft.

CERS HAZ WASTE:
Name: Z PERFORMANCE AUTO REPAIR & MUFFLE
Address: 133 WASHBURN CIR
City,State,Zip: CORONA, CA 92882
Site ID: 172789
CERS ID: 10505443
CERS Description: Hazardous Waste Generator

CERS:
Name: Z PERFORMANCE AUTO REPAIR & MUFFLE
Address: 133 WASHBURN CIR
City,State,Zip: CORONA, CA 92882
Site ID: 172789
CERS ID: 10505443
CERS Description: Chemical Storage Facilities

Violations:
Site ID: 172789
Site Name: Z Performance Auto Repair & Muffle
Violation Date: 12-17-2020
Citation: 22 CCR 12 66262.34(f) - California Code of Regulations, Title 22, Chapter 12, Section(s) 66262.34(f)
Violation Description: Failure to label stationary hazardous waste tanks as "hazardous waste" and mark with an accumulation start date.
Violation Notes: Returned to compliance on 03/10/2021. OBSERVATION: Observed incomplete labels on used oil tank. Information missing included the accumulation start date. Manifest showed a pick up of used oil on 9/10/2020. CORRECTIVE ACTION: Owner/operator shall label hazardous waste tanks with all the required information. Label shall include at least the words ""hazardous waste"" and the accumulation start date. Submit photos to diagarci@rivco.org.
Violation Division: Riverside County Department of Env Health
Violation Program: HW
Violation Source: CERS

Site ID: 172789
Site Name: Z Performance Auto Repair & Muffle
Violation Date: 10-08-2014
Citation: 40 CFR 1 265.31 - U.S. Code of Federal Regulations, Title 40, Chapter 1, Section(s) 265.31
Violation Description: Failure to maintain and operate the facility to minimize the possibility of a fire, explosion, or any unplanned sudden or non-sudden release of hazardous waste or hazardous waste constituents to the air, soil, or surface water which could threaten human health or the environment..
Violation Notes: Returned to compliance on 12/11/2017.
Violation Division: Riverside County Department of Env Health
Violation Program: HW

Z PERFORMANCE AUTO REPAIR & MUFFLE (Continued) **S113033265**

Violation Source:	CERS
Site ID:	172789
Site Name:	Z Performance Auto Repair & Muffle
Violation Date:	10-12-2016
Citation:	HSC 6.95 25508(a)(1) - California Health and Safety Code, Chapter 6.95, Section(s) 25508(a)(1)
Violation Description:	Failure to complete and electronically submit hazardous material inventory information for all reportable hazardous materials on site at or above reportable quantities.
Violation Notes:	Returned to compliance on 01/19/2017. Add: waste coolant-Max daily & largest cont.=55 gal., Waist oil-Max daily=210 gal., Largest cont=100 cu ft.Change carbon dioxide-Max daily=500 cu ft, Largest cont.=250 gal.
Violation Division:	Corona Fire Department
Violation Program:	HMRRP
Violation Source:	CERS
Site ID:	172789
Site Name:	Z Performance Auto Repair & Muffle
Violation Date:	12-17-2020
Citation:	40 CFR 1 265.174 - U.S. Code of Federal Regulations, Title 40, Chapter 1, Section(s) 265.174
Violation Description:	Failure to inspect hazardous waste storage areas at least weekly and look for leaking and deteriorating containers.
Violation Notes:	Returned to compliance on 03/10/2021. OBSERVATION: Observed that weekly inspections of hazardous waste storage areas are occurring however, deficiencies observed are not being corrected. Specifically, there was oily residue on the floor near the waste area, one of the bins was missing a label, and there were open containers with used oil and used oil filters. CORRECTIVE ACTION: Owner/operator shall correct any deficiencies observed during weekly hazardous waste storage area inspections.
Violation Division:	Riverside County Department of Env Health
Violation Program:	HW
Violation Source:	CERS
Site ID:	172789
Site Name:	Z Performance Auto Repair & Muffle
Violation Date:	10-12-2016
Citation:	HSC 6.95 Multiple - California Health and Safety Code, Chapter 6.95, Section(s) Multiple
Violation Description:	Business Plan Program - Operations/Maintenance - General
Violation Notes:	Returned to compliance on 12/28/2016. 104D - Obtain Safety Data Sheet for all of the hazardous materials within the facility.
Violation Division:	Corona Fire Department
Violation Program:	HMRRP
Violation Source:	CERS
Site ID:	172789
Site Name:	Z Performance Auto Repair & Muffle
Violation Date:	10-08-2014
Citation:	40 CFR 1 265.201(c)(3) - U.S. Code of Federal Regulations, Title 40, Chapter 1, Section(s) 265.201(c)(3)
Violation Description:	Failure to conduct daily tank inspection of the discharge systems, monitoring equipment, and tank levels.
Violation Notes:	Returned to compliance on 12/11/2017.

Z PERFORMANCE AUTO REPAIR & MUFFLE (Continued) **S113033265**

Violation Division:	Riverside County Department of Env Health
Violation Program:	HW
Violation Source:	CERS
Site ID:	172789
Site Name:	Z Performance Auto Repair & Muffle
Violation Date:	10-12-2016
Citation:	HSC 6.95 Multiple - California Health and Safety Code, Chapter 6.95, Section(s) Multiple
Violation Description:	Business Plan Program - Operations/Maintenance - General
Violation Notes:	Returned to compliance on 12/28/2016. 104B - Post emergency numbers (found in CERS Emergency Response Plan) in conspicuous location. Make sure the font size is large.
Violation Division:	Corona Fire Department
Violation Program:	HMRRP
Violation Source:	CERS
Site ID:	172789
Site Name:	Z Performance Auto Repair & Muffle
Violation Date:	09-20-2019
Citation:	HSC 6.95 25508(a)(1) - California Health and Safety Code, Chapter 6.95, Section(s) 25508(a)(1)
Violation Description:	Failure to complete and electronically submit hazardous material inventory information for all reportable hazardous materials on site at or above reportable quantities.
Violation Notes:	Returned to compliance on 04/21/2020. Two 55 gallon drums of coolant were not reported in your CERS inventory. You shall update your chemical inventory in CERS. * added (2) 55 gal drums added to submittal dated 10/11/2019
Violation Division:	Corona Fire Department
Violation Program:	HMRRP
Violation Source:	CERS
Site ID:	172789
Site Name:	Z Performance Auto Repair & Muffle
Violation Date:	10-12-2016
Citation:	HSC 6.95 25508(a)(1) - California Health and Safety Code, Chapter 6.95, Section(s) 25508(a)(1)
Violation Description:	Failure to complete and electronically submit a site map with all required content.
Violation Notes:	Returned to compliance on 01/19/2017. Update map with new requirements, refer to comments on CERS
Violation Division:	Corona Fire Department
Violation Program:	HMRRP
Violation Source:	CERS
Site ID:	172789
Site Name:	Z Performance Auto Repair & Muffle
Violation Date:	09-20-2019
Citation:	Un-Specified
Violation Description:	Business Plan Program - Operations/Maintenance - General Local Ordinance
Violation Notes:	Returned to compliance on 11/22/2019. NFPA 704 sign numbers have faded and they are unable to read. Repair 704 numbers so you can see them from the street.
Violation Division:	Corona Fire Department
Violation Program:	HMRRP

Z PERFORMANCE AUTO REPAIR & MUFFLE (Continued) **S113033265**

Violation Source:	CERS
Site ID:	172789
Site Name:	Z Performance Auto Repair & Muffle
Violation Date:	09-20-2019
Citation:	HSC 6.95 25505(a)(4) - California Health and Safety Code, Chapter 6.95, Section(s) 25505(a)(4)
Violation Description:	Failure to provide initial and annual training to all employees in safety procedures in the event of a release or threatened release of a hazardous material or failure to document and maintain training records for a minimum of three years.
Violation Notes:	Returned to compliance on 11/22/2019. No employee training records were available. Provide annual employee training documents for review.
Violation Division:	Corona Fire Department
Violation Program:	HMRRP
Violation Source:	CERS
Site ID:	172789
Site Name:	Z Performance Auto Repair & Muffle
Violation Date:	09-20-2019
Citation:	HSC 6.95 25508(a)(1) - California Health and Safety Code, Chapter 6.95, Section(s) 25508(a)(1)
Violation Description:	Failure to annually review and electronically certify that the business plan is complete and accurate on or before the annual due date.
Violation Notes:	Returned to compliance on 04/21/2020. HMBP has not been certified for 2018 & 2019. You shall submit your HMBP in CERS. * HMBP submitted 10/22/2019 -DA
Violation Division:	Corona Fire Department
Violation Program:	HMRRP
Violation Source:	CERS
Site ID:	172789
Site Name:	Z Performance Auto Repair & Muffle
Violation Date:	10-12-2016
Citation:	HSC 6.95 Multiple - California Health and Safety Code, Chapter 6.95, Section(s) Multiple
Violation Description:	Business Plan Program - Administration/Documentation - General
Violation Notes:	Returned to compliance on 01/19/2017. 104A G Post NFPA placards with overall hazard ratings needed at all emergency entrances.
Violation Division:	Corona Fire Department
Violation Program:	HMRRP
Violation Source:	CERS
Site ID:	172789
Site Name:	Z Performance Auto Repair & Muffle
Violation Date:	10-08-2014
Citation:	40 CFR 1 265.33 - U.S. Code of Federal Regulations, Title 40, Chapter 1, Section(s) 265.33
Violation Description:	Failure of the facility to test and maintain all communications or alarm systems, fire protection equipment, spill control equipment, and decontamination equipment.
Violation Notes:	Returned to compliance on 12/11/2017.
Violation Division:	Riverside County Department of Env Health
Violation Program:	HW
Violation Source:	CERS

Z PERFORMANCE AUTO REPAIR & MUFFLE (Continued) **S113033265**

Site ID:	172789
Site Name:	Z Performance Auto Repair & Muffle
Violation Date:	10-08-2014
Citation:	22 CCR 23 66273.34 - California Code of Regulations, Title 22, Chapter 23, Section(s) 66273.34
Violation Description:	Failure to properly label the following categories of universal waste as: 1) Each batteries or the container in which the batteries are contained as "Universal Waste-Battery(ies)". 2) Each mercury-containing equipment or the container in which the mercury-containing equipment is contained as "Universal Waste -Mercury-Containing Equipment". 3) Each Florescent lamp or the container or package in which the lamps are contained as "Universal Waste-Lamp(s)". 4) Each electronic devices or the container or pallet in or on which the electronic devices are contained as "Universal Waste-Electronic Device(s)". 5) Each CRTs or the container or pallet in or on which the CRTs are contained as "Universal Waste-CRT(s)". 6) A container of CRT glass shall be labeled or marked clearly with the following phrase: "Universal Waste-CRT glass". 7) In lieu of labeling individual electronic devices, CRTs, and/or containers of CRT glass pursuant to subsections d) through f) of this section, a universal waste handler may combine, package, and accumulate those universal wastes in appropriate containers or within a designated area demarcated by boundaries that are clearly labeled with the applicable portion(s) of the following phrase: "Universal Waste-Electronic Device(s)/Universal Waste - CRT(s)/Universal Waste-CRT Glass".
Violation Notes:	Returned to compliance on 12/11/2017.
Violation Division:	Riverside County Department of Env Health
Violation Program:	HW
Violation Source:	CERS

Site ID:	172789
Site Name:	Z Performance Auto Repair & Muffle
Violation Date:	10-12-2016
Citation:	HSC 6.95 Multiple - California Health and Safety Code, Chapter 6.95, Section(s) Multiple
Violation Description:	Business Plan Program - Operations/Maintenance - General
Violation Notes:	Returned to compliance on 01/19/2017. 105C G Acetylene in storage with Oxygen needs to be separated. It needs to be placed in a different room.
Violation Division:	Corona Fire Department
Violation Program:	HMRRP
Violation Source:	CERS

Site ID:	172789
Site Name:	Z Performance Auto Repair & Muffle
Violation Date:	12-17-2020
Citation:	40 CFR 1 262.34(d)(5)(ii) - U.S. Code of Federal Regulations, Title 40, Chapter 1, Section(s) 262.34(d)(5)(ii)
Violation Description:	Failure to post the following information next to the telephone: (A) The name and telephone number of the emergency coordinator; (B) Location of fire extinguishers and spill control material, and, if present, fire alarm; and (C) The telephone number of the fire department, unless the facility has a direct alarm.
Violation Notes:	Returned to compliance on 03/10/2021. OBSERVATION: Emergency response information was posted on the wall of the employee break room behind other posting and was not clearly visible. CORRECTIVE ACTION: Owner/operator shall post required information where it is visible. A

Z PERFORMANCE AUTO REPAIR & MUFFLE (Continued) **S113033265**

POST FOR EMPLOYEES template was provided to the operator at the time of inspection.
Violation Division: Riverside County Department of Env Health
Violation Program: HW
Violation Source: CERS

Site ID: 172789
Site Name: Z Performance Auto Repair & Muffle
Violation Date: 10-12-2016
Citation: HSC 6.95 25505(a)(4) - California Health and Safety Code, Chapter 6.95, Section(s) 25505(a)(4)
Violation Description: Failure to provide initial and annual training to all employees in safety procedures in the event of a release or threatened release of a hazardous material or failure to document and maintain training records for a minimum of three years.
Violation Notes: Returned to compliance on 01/19/2017. Provide training (Hazmat) for employees and document it, send signed sheets(s) to: ab@ggcorp.net
Violation Division: Corona Fire Department
Violation Program: HMRRP
Violation Source: CERS

Site ID: 172789
Site Name: Z Performance Auto Repair & Muffle
Violation Date: 10-12-2016
Citation: HSC 6.95 25508(a)(1) - California Health and Safety Code, Chapter 6.95, Section(s) 25508(a)(1)
Violation Description: Failure to establish and electronically submit an adequate emergency response plan and procedures for a release or threatened release of a hazardous material.
Violation Notes: Returned to compliance on 01/19/2017. HMBP not accepted, refer to comments on CERS
Violation Division: Corona Fire Department
Violation Program: HMRRP
Violation Source: CERS

Site ID: 172789
Site Name: Z Performance Auto Repair & Muffle
Violation Date: 10-08-2014
Citation: 40 CFR 1 265.173 - U.S. Code of Federal Regulations, Title 40, Chapter 1, Section(s) 265.173
Violation Description: Failure to properly close hazardous waste containers when not in active use.
Violation Notes: Returned to compliance on 12/11/2017.
Violation Division: Riverside County Department of Env Health
Violation Program: HW
Violation Source: CERS

Site ID: 172789
Site Name: Z Performance Auto Repair & Muffle
Violation Date: 09-20-2019
Citation: Un-Specified
Violation Description: Business Plan Program - Operations/Maintenance - General Local Ordinance
Violation Notes: Returned to compliance on 11/22/2019. No emergency spill kit onsite. Provide spill kit for emergencies only.
Violation Division: Corona Fire Department
Violation Program: HMRRP

Z PERFORMANCE AUTO REPAIR & MUFFLE (Continued) **S113033265**

Violation Source:	CERS
Site ID:	172789
Site Name:	Z Performance Auto Repair & Muffle
Violation Date:	09-20-2019
Citation:	HSC 6.95 25508(a)(1) - California Health and Safety Code, Chapter 6.95, Section(s) 25508(a)(1)
Violation Description:	Failure to complete and electronically submit the Business Activities Page and/or Business Owner Operator Identification Page.
Violation Notes:	Returned to compliance on 04/21/2020. Secondary emergency contact S. Cisneros is no longer with company. Add new contact in Business Activities Section. - S. Cisneros was removed and replaced with Joanna Buenrostro *DA
Violation Division:	Corona Fire Department
Violation Program:	HMRRP
Violation Source:	CERS
Site ID:	172789
Site Name:	Z Performance Auto Repair & Muffle
Violation Date:	10-12-2016
Citation:	HSC 6.95 Multiple - California Health and Safety Code, Chapter 6.95, Section(s) Multiple
Violation Description:	Business Plan Program - Operations/Maintenance - General
Violation Notes:	Returned to compliance on 12/28/2016. 104C - Place "Hazardous Waste Storage" sign at storage
Violation Division:	Corona Fire Department
Violation Program:	HMRRP
Violation Source:	CERS
Site ID:	172789
Site Name:	Z Performance Auto Repair & Muffle
Violation Date:	10-08-2014
Citation:	22 CCR 16 66266.130 - California Code of Regulations, Title 22, Chapter 16, Section(s) 66266.130
Violation Description:	Failure to properly handle, manage, label, and recycle used oil and fuel filters.
Violation Notes:	Returned to compliance on 12/11/2017.
Violation Division:	Riverside County Department of Env Health
Violation Program:	HW
Violation Source:	CERS
Site ID:	172789
Site Name:	Z Performance Auto Repair & Muffle
Violation Date:	12-17-2020
Citation:	22 CCR 12 66262.34(f) - California Code of Regulations, Title 22, Chapter 12, Section(s) 66262.34(f)
Violation Description:	Failure to properly label hazardous waste accumulation containers and portable tanks with the following requirements: "Hazardous Waste", name and address of the generator, physical and chemical characteristics of the Hazardous Waste, and starting accumulation date.
Violation Notes:	Returned to compliance on 03/10/2021. OBSERVATION: Observed a missing label on the plastic bin used to store used oil paper filters. CORRECTIVE ACTION: Owner/operator shall label hazardous waste bin with used oil paper filters with all the required information. Label shall include at least: the words ""hazardous waste"", generator name and address, accumulation start date, composition and physical state of

Z PERFORMANCE AUTO REPAIR & MUFFLE (Continued) **S113033265**

	waste, and hazardous property statement. Submit photos to this department, if applicable.
Violation Division:	Riverside County Department of Env Health
Violation Program:	HW
Violation Source:	CERS
Site ID:	172789
Site Name:	Z Performance Auto Repair & Muffle
Violation Date:	10-08-2014
Citation:	40 CFR 1 262.34(d)(5)(ii) - U.S. Code of Federal Regulations, Title 40, Chapter 1, Section(s) 262.34(d)(5)(ii)
Violation Description:	Failure to post, next to the telephone, Emergency Information (SQG) containing the location of emergency equipment, contact names and numbers.
Violation Notes:	Returned to compliance on 12/11/2017.
Violation Division:	Riverside County Department of Env Health
Violation Program:	HW
Violation Source:	CERS
Site ID:	172789
Site Name:	Z Performance Auto Repair & Muffle
Violation Date:	09-20-2019
Citation:	Un-Specified
Violation Description:	Business Plan Program - Operations/Maintenance - General Local Ordinance
Violation Notes:	Returned to compliance on 11/22/2019. Permit has expired. Obtain current permit.
Violation Division:	Corona Fire Department
Violation Program:	HMRRP
Violation Source:	CERS
Site ID:	172789
Site Name:	Z Performance Auto Repair & Muffle
Violation Date:	10-08-2014
Citation:	40 CFR 1 262.34(d)(5)(i) - U.S. Code of Federal Regulations, Title 40, Chapter 1, Section(s) 262.34(d)(5)(i)
Violation Description:	Failure to have an emergency coordinator or a designee onsite during operating hours.
Violation Notes:	Returned to compliance on 12/11/2017.
Violation Division:	Riverside County Department of Env Health
Violation Program:	HW
Violation Source:	CERS
Site ID:	172789
Site Name:	Z Performance Auto Repair & Muffle
Violation Date:	10-08-2014
Citation:	40 CFR 1 262.34(d)(5)(iii) - U.S. Code of Federal Regulations, Title 40, Chapter 1, Section(s) 262.34(d)(5)(iii)
Violation Description:	Failure to ensure employees are familiar with the handling and compliance of hazardous waste regulations and emergency response.
Violation Notes:	Returned to compliance on 12/11/2017.
Violation Division:	Riverside County Department of Env Health
Violation Program:	HW
Violation Source:	CERS
Site ID:	172789
Site Name:	Z Performance Auto Repair & Muffle

Z PERFORMANCE AUTO REPAIR & MUFFLE (Continued) **S113033265**

Violation Date:	12-17-2020
Citation:	40 CFR 1 265.31 - U.S. Code of Federal Regulations, Title 40, Chapter 1, Section(s) 265.31
Violation Description:	Failure to maintain and operate the facility to minimize the possibility of a fire, explosion, or any unplanned sudden or non-sudden release of hazardous waste or hazardous waste constituents to air, soil, or surface water which could threaten human health or the environment.
Violation Notes:	Returned to compliance on 03/10/2021. OBSERVATION: Observed small amount of used oil puddling near the secondary containment pallets where used oil and used oil filters are stored in drums. Observed an open pail with used oil stored on top of one of the 55 gallon drums. CORRECTIVE ACTION: Owner/operator shall clean the area and discard any absorbent or material in hazardous waste drum, as well as place any used oil in a proper used oil drum in a timely manner. Manage according to Title 22 hazardous waste regulations. Submit a statement and supporting documentation (photos) explaining how this waste was managed to diagarci@rivco.org.
Violation Division:	Riverside County Department of Env Health
Violation Program:	HW
Violation Source:	CERS

Evaluation:

Eval General Type:	Compliance Evaluation Inspection
Eval Date:	09-20-2019
Violations Found:	Yes
Eval Type:	Routine done by local agency
Eval Notes:	Not reported
Eval Division:	Corona Fire Department
Eval Program:	HMRRP
Eval Source:	CERS

Eval General Type:	Compliance Evaluation Inspection
Eval Date:	10-12-2016
Violations Found:	Yes
Eval Type:	Routine done by local agency
Eval Notes:	Not reported
Eval Division:	Corona Fire Department
Eval Program:	HMRRP
Eval Source:	CERS

Eval General Type:	Other/Unknown
Eval Date:	11-05-2014
Violations Found:	No
Eval Type:	Other, not routine, done by local agency
Eval Notes:	Dropping off typed inspection report.
Eval Division:	Riverside County Department of Env Health
Eval Program:	HW
Eval Source:	CERS

Eval General Type:	Other/Unknown
Eval Date:	12-28-2016
Violations Found:	No
Eval Type:	Other, not routine, done by local agency
Eval Notes:	Not reported
Eval Division:	Corona Fire Department
Eval Program:	HMRRP

Z PERFORMANCE AUTO REPAIR & MUFFLE (Continued) **S113033265**

Eval Source: CERS

Eval General Type: Compliance Evaluation Inspection
Eval Date: 12-11-2017
Violations Found: No
Eval Type: Routine done by local agency
Eval Notes: Not reported
Eval Division: Riverside County Department of Env Health
Eval Program: HW
Eval Source: CERS

Eval General Type: Compliance Evaluation Inspection
Eval Date: 12-17-2020
Violations Found: Yes
Eval Type: Routine done by local agency
Eval Notes: Routine inspection conducted by K. Estrada and D. Garcia. Facility is an auto repair shop that generates used oil, waste antifreeze and used oil filers (paper and metal). A signature was not obtained due to COVID 19 pandemic.
Eval Division: Riverside County Department of Env Health
Eval Program: HW
Eval Source: CERS

Eval General Type: Compliance Evaluation Inspection
Eval Date: 10-08-2014
Violations Found: Yes
Eval Type: Routine done by local agency
Eval Notes: Not reported
Eval Division: Riverside County Department of Env Health
Eval Program: HW
Eval Source: CERS

Eval General Type: Other/Unknown
Eval Date: 11-22-2019
Violations Found: No
Eval Type: Other, not routine, done by local agency
Eval Notes: Not reported
Eval Division: Corona Fire Department
Eval Program: HMRRP
Eval Source: CERS

Enforcement Action:
Site ID: 172789
Site Name: Z Performance Auto Repair & Muffle
Site Address: 133 WASHBURN CIR
Site City: CORONA
Site Zip: 92882
Enf Action Date: 09-20-2019
Enf Action Type: Notice of Violation (Unified Program)
Enf Action Description: Notice of Violation Issued by the Inspector at the Time of Inspection
Enf Action Notes: Not reported
Enf Action Division: Corona Fire Department
Enf Action Program: HMRRP
Enf Action Source: CERS

Site ID: 172789
Site Name: Z Performance Auto Repair & Muffle

Z PERFORMANCE AUTO REPAIR & MUFFLE (Continued) **S113033265**

Site Address: 133 WASHBURN CIR
Site City: CORONA
Site Zip: 92882
Enf Action Date: 10-08-2014
Enf Action Type: Notice of Violation (Unified Program)
Enf Action Description: Notice of Violation Issued by the Inspector at the Time of Inspection
Enf Action Notes: Not reported
Enf Action Division: Riverside County Department of Env Health
Enf Action Program: HW
Enf Action Source: CERS

Affiliation:
Affiliation Type Desc: Environmental Contact
Entity Name: Javier Ruiz
Entity Title: Not reported
Affiliation Address: 133 Washburn Cir
Affiliation City: Corona
Affiliation State: CA
Affiliation Country: Not reported
Affiliation Zip: 92882
Affiliation Phone: Not reported

Affiliation Type Desc: Parent Corporation
Entity Name: Z Performance Auto Repair & Muffle
Entity Title: Not reported
Affiliation Address: Not reported
Affiliation City: Not reported
Affiliation State: Not reported
Affiliation Country: Not reported
Affiliation Zip: Not reported
Affiliation Phone: Not reported

Affiliation Type Desc: CUPA District
Entity Name: Riverside Cnty Env Health
Entity Title: Not reported
Affiliation Address: 4065 County Circle Drive, Room 104
Affiliation City: Riverside
Affiliation State: CA
Affiliation Country: Not reported
Affiliation Zip: 92503
Affiliation Phone: (951) 358-5055

Affiliation Type Desc: Legal Owner
Entity Name: Javier Ruiz
Entity Title: Not reported
Affiliation Address: 133 Washburn Cir
Affiliation City: Corona
Affiliation State: CA
Affiliation Country: United States
Affiliation Zip: 92882
Affiliation Phone: (951) 768-2355

Affiliation Type Desc: Facility Mailing Address
Entity Name: Mailing Address
Entity Title: Not reported
Affiliation Address: 133 Washburn Cir
Affiliation City: Corona

Z PERFORMANCE AUTO REPAIR & MUFFLE (Continued) **S113033265**

Affiliation State:	CA
Affiliation Country:	Not reported
Affiliation Zip:	92882
Affiliation Phone:	Not reported
Affiliation Type Desc:	Document Preparer
Entity Name:	Javier Ruiz
Entity Title:	Not reported
Affiliation Address:	Not reported
Affiliation City:	Not reported
Affiliation State:	Not reported
Affiliation Country:	Not reported
Affiliation Zip:	Not reported
Affiliation Phone:	Not reported
Affiliation Type Desc:	Identification Signer
Entity Name:	Javier Ruiz
Entity Title:	President
Affiliation Address:	Not reported
Affiliation City:	Not reported
Affiliation State:	Not reported
Affiliation Country:	Not reported
Affiliation Zip:	Not reported
Affiliation Phone:	Not reported
Affiliation Type Desc:	Property Owner
Entity Name:	Mark S. Sabbah
Entity Title:	Not reported
Affiliation Address:	116 North Vineyard Ave first floor
Affiliation City:	Ontario
Affiliation State:	CA
Affiliation Country:	United States
Affiliation Zip:	91764
Affiliation Phone:	(951) 682-2021
Affiliation Type Desc:	Operator
Entity Name:	Z Performance Auto Repair & Muffler Inc
Entity Title:	Not reported
Affiliation Address:	Not reported
Affiliation City:	Not reported
Affiliation State:	Not reported
Affiliation Country:	Not reported
Affiliation Zip:	Not reported
Affiliation Phone:	(951) 768-2355

J63 **WELL 19 (DESALTER SUPPLY)** **PFAS** **S127519963**
WNW **N/A**
1/8-1/4 **CORONA, CA**
0.225 mi.
1186 ft. **Site 1 of 5 in cluster J**

Relative: PFAS:
Lower

Name:	WELL 19 (DESALTER SUPPLY)
Address:	Not reported
City,State,Zip:	CORONA, CA
Envirostor ID:	Not reported
Program Type:	Not reported

Actual:
635 ft.

WELL 19 (DESALTER SUPPLY) (Continued) **S127519963**

Status:	Not reported
Status Date:	Not reported
Enviroscreen Score:	Not reported
Site Code:	Not reported
Global ID:	W0603310037
Facility Region:	Not reported
Lead Agency:	Not reported
Case worker:	Not reported
Local Agency:	Not reported
Location Case Number:	Not reported
File Location:	Not reported
Potential Contaminants of Concern:	Not reported
Potential Media Affected:	Not reported
Site History:	Not reported
Begin Date:	Not reported
RB Case Number:	Not reported
source_type:	All PFAS Chemicals
Location ID:	3310037-021
Matrix:	Liquid
Chemical:	PFOS
Qualifier:	=
Value:	53
Reporting Limit:	Not reported
Detection Limit:	Not reported
Lab Notes:	Not reported
Quarterly Running Annual Average:	Not reported
Units:	NG/L
Date:	5/1/2019
Field Pt Class:	PUBW
Site Use:	Drinking Water Wells
Site Type:	DDW Well
Latitude:	33.879643
Longitude:	-117.571694
Geo Tracker URL:	http://geotracker.waterboards.ca.gov/profile_report.asp?global_id=W0603310037
Name:	WELL 19 (DESALTER SUPPLY)
Address:	Not reported
City,State,Zip:	CORONA, CA
Envirostor ID:	Not reported
Program Type:	Not reported
Status:	Not reported
Status Date:	Not reported
Enviroscreen Score:	Not reported
Site Code:	Not reported
Global ID:	W0603310037
Facility Region:	Not reported
Lead Agency:	Not reported
Case worker:	Not reported
Local Agency:	Not reported
Location Case Number:	Not reported
File Location:	Not reported
Potential Contaminants of Concern:	Not reported
Potential Media Affected:	Not reported
Site History:	Not reported
Begin Date:	Not reported

WELL 19 (DESALTER SUPPLY) (Continued) **S127519963**

RB Case Number:	Not reported
source_type:	All PFAS Chemicals
Location ID:	3310037-021
Matrix:	Liquid
Chemical:	PFOA
Qualifier:	=
Value:	43
Reporting Limit:	Not reported
Detection Limit:	Not reported
Lab Notes:	Not reported
Quarterly Running Annual Average:	Not reported
Units:	NG/L
Date:	5/1/2019
Field Pt Class:	PUBW
Site Use:	Drinking Water Wells
Site Type:	DDW Well
Latitude:	33.879643
Longitude:	-117.571694
Geo Tracker URL:	http://geotracker.waterboards.ca.gov/profile_report.asp?global_id=W0603310037

Name:	WELL 19 (DESALTER SUPPLY)
Address:	Not reported
City,State,Zip:	CORONA, CA
Envirostor ID:	Not reported
Program Type:	Not reported
Status:	Not reported
Status Date:	Not reported
Enviroscreen Score:	Not reported
Site Code:	Not reported
Global ID:	W0603310037
Facility Region:	Not reported
Lead Agency:	Not reported
Case worker:	Not reported
Local Agency:	Not reported
Location Case Number:	Not reported
File Location:	Not reported
Potential Contaminants of Concern:	Not reported
Potential Media Affected:	Not reported
Site History:	Not reported

Begin Date:	Not reported
RB Case Number:	Not reported
source_type:	All PFAS Chemicals
Location ID:	3310037-021
Matrix:	Liquid
Chemical:	PFOS
Qualifier:	=
Value:	58
Reporting Limit:	Not reported
Detection Limit:	Not reported
Lab Notes:	Not reported
Quarterly Running Annual Average:	Not reported
Units:	NG/L
Date:	8/29/2019
Field Pt Class:	PUBW
Site Use:	Drinking Water Wells
Site Type:	DDW Well

WELL 19 (DESALTER SUPPLY) (Continued) **S127519963**

Latitude: 33.879643
Longitude: -117.571694
Geo Tracker URL: http://geotracker.waterboards.ca.gov/profile_report.asp?global_id=W0603310037

Name: WELL 19 (DESALTER SUPPLY)
Address: Not reported
City,State,Zip: CORONA, CA
Envirostor ID: Not reported
Program Type: Not reported
Status: Not reported
Status Date: Not reported
Enviroscreen Score: Not reported
Site Code: Not reported
Global ID: W0603310037
Facility Region: Not reported
Lead Agency: Not reported
Case worker: Not reported
Local Agency: Not reported
Location Case Number: Not reported
File Location: Not reported
Potential Contaminants of Concern: Not reported
Potential Media Affected: Not reported
Site History: Not reported

Begin Date: Not reported
RB Case Number: Not reported
source_type: All PFAS Chemicals
Location ID: 3310037-021
Matrix: Liquid
Chemical: PFOS
Qualifier: =
Value: 69
Reporting Limit: Not reported
Detection Limit: Not reported
Lab Notes: Not reported
Quarterly Running Annual Average: Not reported
Units: NG/L
Date: 10/17/2019
Field Pt Class: PUBW
Site Use: Drinking Water Wells
Site Type: DDW Well
Latitude: 33.879643
Longitude: -117.571694
Geo Tracker URL: http://geotracker.waterboards.ca.gov/profile_report.asp?global_id=W0603310037

Name: WELL 19 (DESALTER SUPPLY)
Address: Not reported
City,State,Zip: CORONA, CA
Envirostor ID: Not reported
Program Type: Not reported
Status: Not reported
Status Date: Not reported
Enviroscreen Score: Not reported
Site Code: Not reported
Global ID: W0603310037
Facility Region: Not reported
Lead Agency: Not reported

WELL 19 (DESALTER SUPPLY) (Continued) **S127519963**

Case worker:	Not reported
Local Agency:	Not reported
Location Case Number:	Not reported
File Location:	Not reported
Potential Contaminants of Concern:	Not reported
Potential Media Affected:	Not reported
Site History:	Not reported
Begin Date:	Not reported
RB Case Number:	Not reported
source_type:	All PFAS Chemicals
Location ID:	3310037-021
Matrix:	Liquid
Chemical:	PFOA
Qualifier:	=
Value:	74
Reporting Limit:	Not reported
Detection Limit:	Not reported
Lab Notes:	Not reported
Quarterly Running Annual Average:	Not reported
Units:	NG/L
Date:	10/17/2019
Field Pt Class:	PUBW
Site Use:	Drinking Water Wells
Site Type:	DDW Well
Latitude:	33.879643
Longitude:	-117.571694
Geo Tracker URL:	http://geotracker.waterboards.ca.gov/profile_report.asp?global_id=W0603310037
Name:	WELL 19 (DESALTER SUPPLY)
Address:	Not reported
City,State,Zip:	CORONA, CA
Envirostor ID:	Not reported
Program Type:	Not reported
Status:	Not reported
Status Date:	Not reported
Enviroscreen Score:	Not reported
Site Code:	Not reported
Global ID:	W0603310037
Facility Region:	Not reported
Lead Agency:	Not reported
Case worker:	Not reported
Local Agency:	Not reported
Location Case Number:	Not reported
File Location:	Not reported
Potential Contaminants of Concern:	Not reported
Potential Media Affected:	Not reported
Site History:	Not reported
Begin Date:	Not reported
RB Case Number:	Not reported
source_type:	All PFAS Chemicals
Location ID:	3310037-021
Matrix:	Liquid
Chemical:	PFOS
Qualifier:	=
Value:	70

WELL 19 (DESALTER SUPPLY) (Continued) **S127519963**

Reporting Limit:	Not reported
Detection Limit:	Not reported
Lab Notes:	Not reported
Quarterly Running Annual Average:	Not reported
Units:	NG/L
Date:	1/15/2020
Field Pt Class:	PUBW
Site Use:	Drinking Water Wells
Site Type:	DDW Well
Latitude:	33.879643
Longitude:	-117.571694
Geo Tracker URL:	http://geotracker.waterboards.ca.gov/profile_report.asp?global_id=W0603310037

Name:	WELL 19 (DESALTER SUPPLY)
Address:	Not reported
City,State,Zip:	CORONA, CA
Envirostor ID:	Not reported
Program Type:	Not reported
Status:	Not reported
Status Date:	Not reported
Enviroscreen Score:	Not reported
Site Code:	Not reported
Global ID:	W0603310037
Facility Region:	Not reported
Lead Agency:	Not reported
Case worker:	Not reported
Local Agency:	Not reported
Location Case Number:	Not reported
File Location:	Not reported
Potential Contaminants of Concern:	Not reported
Potential Media Affected:	Not reported
Site History:	Not reported

Begin Date:	Not reported
RB Case Number:	Not reported
source_type:	All PFAS Chemicals
Location ID:	3310037-021
Matrix:	Liquid
Chemical:	PFOA
Qualifier:	=
Value:	89
Reporting Limit:	Not reported
Detection Limit:	Not reported
Lab Notes:	Not reported
Quarterly Running Annual Average:	Not reported
Units:	NG/L
Date:	1/15/2020
Field Pt Class:	PUBW
Site Use:	Drinking Water Wells
Site Type:	DDW Well
Latitude:	33.879643
Longitude:	-117.571694
Geo Tracker URL:	http://geotracker.waterboards.ca.gov/profile_report.asp?global_id=W0603310037

Name:	WELL 19 (DESALTER SUPPLY)
Address:	Not reported
City,State,Zip:	CORONA, CA

WELL 19 (DESALTER SUPPLY) (Continued) **S127519963**

Envirostor ID:	Not reported
Program Type:	Not reported
Status:	Not reported
Status Date:	Not reported
Enviroscreen Score:	Not reported
Site Code:	Not reported
Global ID:	W0603310037
Facility Region:	Not reported
Lead Agency:	Not reported
Case worker:	Not reported
Local Agency:	Not reported
Location Case Number:	Not reported
File Location:	Not reported
Potential Contaminants of Concern:	Not reported
Potential Media Affected:	Not reported
Site History:	Not reported

Begin Date:	Not reported
RB Case Number:	Not reported
source_type:	All PFAS Chemicals
Location ID:	3310037-021
Matrix:	Liquid
Chemical:	PFOA
Qualifier:	=
Value:	72
Reporting Limit:	Not reported
Detection Limit:	Not reported
Lab Notes:	Not reported
Quarterly Running Annual Average:	Not reported
Units:	NG/L
Date:	4/6/2020
Field Pt Class:	PUBW
Site Use:	Drinking Water Wells
Site Type:	DDW Well
Latitude:	33.879643
Longitude:	-117.571694
Geo Tracker URL:	http://geotracker.waterboards.ca.gov/profile_report.asp?global_id=W0603310037

Name:	WELL 19 (DESALTER SUPPLY)
Address:	Not reported
City,State,Zip:	CORONA, CA
Envirostor ID:	Not reported
Program Type:	Not reported
Status:	Not reported
Status Date:	Not reported
Enviroscreen Score:	Not reported
Site Code:	Not reported
Global ID:	W0603310037
Facility Region:	Not reported
Lead Agency:	Not reported
Case worker:	Not reported
Local Agency:	Not reported
Location Case Number:	Not reported
File Location:	Not reported
Potential Contaminants of Concern:	Not reported
Potential Media Affected:	Not reported
Site History:	Not reported

WELL 19 (DESALTER SUPPLY) (Continued) **S127519963**

Begin Date:	Not reported
RB Case Number:	Not reported
source_type:	All PFAS Chemicals
Location ID:	3310037-021
Matrix:	Liquid
Chemical:	PFOA
Qualifier:	=
Value:	60
Reporting Limit:	Not reported
Detection Limit:	Not reported
Lab Notes:	Not reported
Quarterly Running Annual Average:	Not reported
Units:	NG/L
Date:	8/29/2019
Field Pt Class:	PUBW
Site Use:	Drinking Water Wells
Site Type:	DDW Well
Latitude:	33.879643
Longitude:	-117.571694
Geo Tracker URL:	http://geotracker.waterboards.ca.gov/profile_report.asp?global_id=W0603310037

Name:	WELL 19 (DESALTER SUPPLY)
Address:	Not reported
City,State,Zip:	CORONA, CA
Envirostor ID:	Not reported
Program Type:	Not reported
Status:	Not reported
Status Date:	Not reported
Enviroscreen Score:	Not reported
Site Code:	Not reported
Global ID:	W0603310037
Facility Region:	Not reported
Lead Agency:	Not reported
Case worker:	Not reported
Local Agency:	Not reported
Location Case Number:	Not reported
File Location:	Not reported
Potential Contaminants of Concern:	Not reported
Potential Media Affected:	Not reported
Site History:	Not reported

Begin Date:	Not reported
RB Case Number:	Not reported
source_type:	All PFAS Chemicals
Location ID:	3310037-021
Matrix:	Liquid
Chemical:	PFTEDA
Qualifier:	<
Value:	2
Reporting Limit:	Not reported
Detection Limit:	Not reported
Lab Notes:	Not reported
Quarterly Running Annual Average:	Not reported
Units:	NG/L
Date:	7/8/2020
Field Pt Class:	PUBW
Site Use:	Drinking Water Wells

WELL 19 (DESALTER SUPPLY) (Continued) **S127519963**

Site Type:	DDW Well
Latitude:	33.879643
Longitude:	-117.571694
Geo Tracker URL:	http://geotracker.waterboards.ca.gov/profile_report.asp?global_id=W0603310037

Name:	WELL 19 (DESALTER SUPPLY)
Address:	Not reported
City,State,Zip:	CORONA, CA
Envirostor ID:	Not reported
Program Type:	Not reported
Status:	Not reported
Status Date:	Not reported
Enviroscreen Score:	Not reported
Site Code:	Not reported
Global ID:	W0603310037
Facility Region:	Not reported
Lead Agency:	Not reported
Case worker:	Not reported
Local Agency:	Not reported
Location Case Number:	Not reported
File Location:	Not reported
Potential Contaminants of Concern:	Not reported
Potential Media Affected:	Not reported
Site History:	Not reported

Begin Date:	Not reported
RB Case Number:	Not reported
source_type:	All PFAS Chemicals
Location ID:	3310037-021
Matrix:	Liquid
Chemical:	PFTRIDA
Qualifier:	<
Value:	2
Reporting Limit:	Not reported
Detection Limit:	Not reported
Lab Notes:	Not reported
Quarterly Running Annual Average:	Not reported
Units:	NG/L
Date:	7/8/2020
Field Pt Class:	PUBW
Site Use:	Drinking Water Wells
Site Type:	DDW Well
Latitude:	33.879643
Longitude:	-117.571694
Geo Tracker URL:	http://geotracker.waterboards.ca.gov/profile_report.asp?global_id=W0603310037

Click this hyperlink while viewing on your computer to access
138 additional CA PFAS: record(s) in the EDR Site Report.

K64 **DR ROBERT S VASQUEZ DDS** **RCRA NonGen / NLR** **1024803864**
South **760 S WASHBURN AVE STE 4** **CAL000255165**
1/8-1/4 **CORONA, CA 92882**
0.232 mi.
1226 ft. **Site 1 of 2 in cluster K**

Relative: **Higher**

Actual: **690 ft.**

RCRA NonGen / NLR:

Date Form Received by Agency:	20020705
Handler Name:	DR ROBERT S VASQUEZ DDS
Handler Address:	760 S WASHBURN AVE STE 4
Handler City,State,Zip:	CORONA, CA 92882
EPA ID:	CAL000255165
Contact Name:	ROBERT S VASQUEZ - OWNER
Contact Address:	760 S WASHBURN AVE STE 4
Contact City,State,Zip:	CORONA, CA 92882
Contact Telephone:	909-737-4479
Contact Fax:	000-000-0000
Contact Email:	VASQUEZDDS92@YAHOO.COM
Contact Title:	Not reported
EPA Region:	09
Land Type:	Not reported
Federal Waste Generator Description:	Not a generator, verified
Non-Notifier:	Not reported
Biennial Report Cycle:	Not reported
Accessibility:	Not reported
Active Site Indicator:	Handler Activities
State District Owner:	Not reported
State District:	Not reported
Mailing Address:	760 S WASHBURN AVE STE 4
Mailing City,State,Zip:	CORONA, CA 92882-3303
Owner Name:	ROBERT S VASQUEZ
Owner Type:	Other
Operator Name:	ROBERT S VASQUEZ - OWNER
Operator Type:	Other
Short-Term Generator Activity:	No
Importer Activity:	No
Mixed Waste Generator:	No
Transporter Activity:	No
Transfer Facility Activity:	No
Recycler Activity with Storage:	No
Small Quantity On-Site Burner Exemption:	No
Smelting Melting and Refining Furnace Exemption:	No
Underground Injection Control:	No
Off-Site Waste Receipt:	No
Universal Waste Indicator:	Yes
Universal Waste Destination Facility:	Yes
Federal Universal Waste:	No
Active Site Fed-Reg Treatment Storage and Disposal Facility:	Not reported
Active Site Converter Treatment storage and Disposal Facility:	Not reported
Active Site State-Reg Treatment Storage and Disposal Facility:	Not reported
Active Site State-Reg Handler:	---
Federal Facility Indicator:	Not reported
Hazardous Secondary Material Indicator:	N
Sub-Part K Indicator:	Not reported
Commercial TSD Indicator:	No
Treatment Storage and Disposal Type:	Not reported
2018 GPRA Permit Baseline:	Not on the Baseline
2018 GPRA Renewals Baseline:	Not on the Baseline
Permit Renewals Workload Universe:	Not reported

DR ROBERT S VASQUEZ DDS (Continued) **1024803864**

Permit Workload Universe:	Not reported
Permit Progress Universe:	Not reported
Post-Closure Workload Universe:	Not reported
Closure Workload Universe:	Not reported
202 GPRA Corrective Action Baseline:	No
Corrective Action Workload Universe:	No
Subject to Corrective Action Universe:	No
Non-TSDFs Where RCRA CA has Been Imposed Universe:	No
TSDFs Potentially Subject to CA Under 3004 (u)/(v) Universe:	No
TSDFs Only Subject to CA under Discretionary Auth Universe:	No
Corrective Action Priority Ranking:	No NCAPS ranking
Environmental Control Indicator:	No
Institutional Control Indicator:	No
Human Exposure Controls Indicator:	N/A
Groundwater Controls Indicator:	N/A
Operating TSDF Universe:	Not reported
Full Enforcement Universe:	Not reported
Significant Non-Complier Universe:	No
Unaddressed Significant Non-Complier Universe:	No
Addressed Significant Non-Complier Universe:	No
Significant Non-Complier With a Compliance Schedule Universe:	No
Financial Assurance Required:	Not reported
Handler Date of Last Change:	20180905
Recognized Trader-Importer:	No
Recognized Trader-Exporter:	No
Importer of Spent Lead Acid Batteries:	No
Exporter of Spent Lead Acid Batteries:	No
Recycler Activity Without Storage:	No
Manifest Broker:	No
Sub-Part P Indicator:	No

Handler - Owner Operator:

Owner/Operator Indicator:	Owner
Owner/Operator Name:	ROBERT S VASQUEZ
Legal Status:	Other
Date Became Current:	Not reported
Date Ended Current:	Not reported
Owner/Operator Address:	760 S WASHBURN AVE STE 4
Owner/Operator City,State,Zip:	CORONA, CA 92882-3303
Owner/Operator Telephone:	951-736-4479
Owner/Operator Telephone Ext:	Not reported
Owner/Operator Fax:	Not reported
Owner/Operator Email:	Not reported

Owner/Operator Indicator:	Operator
Owner/Operator Name:	ROBERT S VASQUEZ - OWNER
Legal Status:	Other
Date Became Current:	Not reported
Date Ended Current:	Not reported
Owner/Operator Address:	760 S WASHBURN AVE STE 4
Owner/Operator City,State,Zip:	CORONA, CA 92882
Owner/Operator Telephone:	909-737-4479
Owner/Operator Telephone Ext:	Not reported
Owner/Operator Fax:	Not reported
Owner/Operator Email:	Not reported

DR ROBERT S VASQUEZ DDS (Continued) **1024803864**

Historic Generators:
- Receive Date: 20020705
- Handler Name: DR ROBERT S VASQUEZ DDS
- Federal Waste Generator Description: Not a generator, verified
- State District Owner: Not reported
- Large Quantity Handler of Universal Waste: No
- Recognized Trader Importer: No
- Recognized Trader Exporter: No
- Spent Lead Acid Battery Importer: No
- Spent Lead Acid Battery Exporter: No
- Current Record: Yes
- Non Storage Recycler Activity: Not reported
- Electronic Manifest Broker: Not reported

List of NAICS Codes and Descriptions:
- NAICS Code: 62121
- NAICS Description: OFFICES OF DENTISTS

Facility Has Received Notices of Violations:
- Violations: No Violations Found

Evaluation Action Summary:
- Evaluations: No Evaluations Found

K65 **CORONA MEDICAL ARTS BUILDING** **RCRA NonGen / NLR** **1025855009**
South **760 WASHBURN AVE** **CAC003035267**
1/8-1/4 **CORONA, CA 92882**
0.234 mi.
1234 ft. **Site 2 of 2 in cluster K**

Relative: **Higher**

Actual: **689 ft.**

RCRA NonGen / NLR:
- Date Form Received by Agency: 20190923
- Handler Name: CORONA MEDICAL ARTS BUILDING
- Handler Address: 760 WASHBURN AVE
- Handler City,State,Zip: CORONA, CA 92882
- EPA ID: CAC003035267
- Contact Name: LISA AGUIRRE
- Contact Address: 760 WASHBURN AVE
- Contact City,State,Zip: CORONA, CA 92882
- Contact Telephone: 909-835-4245
- Contact Fax: Not reported
- Contact Email: JCORDOVA@RMC.COM
- Contact Title: Not reported
- EPA Region: 09
- Land Type: Not reported
- Federal Waste Generator Description: Not a generator, verified
- Non-Notifier: Not reported
- Biennial Report Cycle: Not reported
- Accessibility: Not reported
- Active Site Indicator: Not reported
- State District Owner: Not reported
- State District: Not reported
- Mailing Address: 760 WASHBURN AVE
- Mailing City,State,Zip: CORONA, CA 92882
- Owner Name: FT CRAIG, LIMITED PARNERSHIP, OWNER

CORONA MEDICAL ARTS BUILDING (Continued) **1025855009**

Owner Type:	Other
Operator Name:	LISA AGUIRRE
Operator Type:	Other
Short-Term Generator Activity:	No
Importer Activity:	No
Mixed Waste Generator:	No
Transporter Activity:	No
Transfer Facility Activity:	No
Recycler Activity with Storage:	No
Small Quantity On-Site Burner Exemption:	No
Smelting Melting and Refining Furnace Exemption:	No
Underground Injection Control:	No
Off-Site Waste Receipt:	No
Universal Waste Indicator:	No
Universal Waste Destination Facility:	No
Federal Universal Waste:	No
Active Site Fed-Reg Treatment Storage and Disposal Facility:	Not reported
Active Site Converter Treatment storage and Disposal Facility:	Not reported
Active Site State-Reg Treatment Storage and Disposal Facility:	Not reported
Active Site State-Reg Handler:	---
Federal Facility Indicator:	Not reported
Hazardous Secondary Material Indicator:	N
Sub-Part K Indicator:	Not reported
Commercial TSD Indicator:	No
Treatment Storage and Disposal Type:	Not reported
2018 GPRA Permit Baseline:	Not on the Baseline
2018 GPRA Renewals Baseline:	Not on the Baseline
Permit Renewals Workload Universe:	Not reported
Permit Workload Universe:	Not reported
Permit Progress Universe:	Not reported
Post-Closure Workload Universe:	Not reported
Closure Workload Universe:	Not reported
202 GPRA Corrective Action Baseline:	No
Corrective Action Workload Universe:	No
Subject to Corrective Action Universe:	No
Non-TSDFs Where RCRA CA has Been Imposed Universe:	No
TSDFs Potentially Subject to CA Under 3004 (u)/(v) Universe:	No
TSDFs Only Subject to CA under Discretionary Auth Universe:	No
Corrective Action Priority Ranking:	No NCAPS ranking
Environmental Control Indicator:	No
Institutional Control Indicator:	No
Human Exposure Controls Indicator:	N/A
Groundwater Controls Indicator:	N/A
Operating TSDF Universe:	Not reported
Full Enforcement Universe:	Not reported
Significant Non-Complier Universe:	No
Unaddressed Significant Non-Complier Universe:	No
Addressed Significant Non-Complier Universe:	No
Significant Non-Complier With a Compliance Schedule Universe:	No
Financial Assurance Required:	Not reported
Handler Date of Last Change:	20190927
Recognized Trader-Importer:	No
Recognized Trader-Exporter:	No
Importer of Spent Lead Acid Batteries:	No
Exporter of Spent Lead Acid Batteries:	No
Recycler Activity Without Storage:	No
Manifest Broker:	No

CORONA MEDICAL ARTS BUILDING (Continued) **1025855009**

Sub-Part P Indicator: No

Handler - Owner Operator:

Owner/Operator Indicator:	Owner
Owner/Operator Name:	FT CRAIG, LIMITED PARNERSHIP, OWNER
Legal Status:	Other
Date Became Current:	Not reported
Date Ended Current:	Not reported
Owner/Operator Address:	1461 E COOLEY DR
Owner/Operator City,State,Zip:	COLTON, CA 92324
Owner/Operator Telephone:	909-835-4245
Owner/Operator Telephone Ext:	Not reported
Owner/Operator Fax:	Not reported
Owner/Operator Email:	Not reported

Owner/Operator Indicator:	Operator
Owner/Operator Name:	LISA AGUIRRE
Legal Status:	Other
Date Became Current:	Not reported
Date Ended Current:	Not reported
Owner/Operator Address:	760 WASHBURN AVE
Owner/Operator City,State,Zip:	CORONA, CA 92882
Owner/Operator Telephone:	909-835-4245
Owner/Operator Telephone Ext:	Not reported
Owner/Operator Fax:	Not reported
Owner/Operator Email:	Not reported

Historic Generators:

Receive Date:	20190923
Handler Name:	CORONA MEDICAL ARTS BUILDING
Federal Waste Generator Description:	Not a generator, verified
State District Owner:	Not reported
Large Quantity Handler of Universal Waste:	No
Recognized Trader Importer:	No
Recognized Trader Exporter:	No
Spent Lead Acid Battery Importer:	No
Spent Lead Acid Battery Exporter:	No
Current Record:	Yes
Non Storage Recycler Activity:	Not reported
Electronic Manifest Broker:	Not reported

List of NAICS Codes and Descriptions:

NAICS Code:	56299
NAICS Description:	ALL OTHER WASTE MANAGEMENT SERVICES

Facility Has Received Notices of Violations:

Violations:	No Violations Found

Evaluation Action Summary:

Evaluations:	No Evaluations Found

L66 **99 CENTS ONLY STORES #78** **CERS HAZ WASTE** **S113800592**
SSE **725 S MAIN ST** **HAZNET** **N/A**
1/8-1/4 **CORONA, CA 92882** **CERS**
0.234 mi. **HWTS**
1235 ft. **Site 1 of 2 in cluster L**

Relative: Higher

Actual: 694 ft.

CERS HAZ WASTE:
Name: 99 CENTS ONLY STORES #78
Address: 725 S MAIN ST
City,State,Zip: CORONA, CA 92882
Site ID: 88561
CERS ID: 10443124
CERS Description: Hazardous Waste Generator

HAZNET:
Name: 99 CENTS ONLY STORES
Address: 725 S MAIN ST
Address 2: Not reported
City,State,Zip: CORONA, CA 90023
Contact: EDGAR FLORES
Telephone: 3239193290
Mailing Name: Not reported
Mailing Address: 4000 UNION PACIFIC AVENUE

Year: 2019
Gepaid: CAL000369769
TSD EPA ID: NVD980895338
CA Waste Code: 214 - Unspecified solvent mixture
Disposal Method: H141 - Storage, Bulking, And/Or Transfer Off Site--No Treatment/Reovery (H010-H129) Or (H131-H135)
Tons: 0.04200

Year: 2019
Gepaid: CAL000369769
TSD EPA ID: NVD980895338
CA Waste Code: 331 - Off-specification, aged or surplus organics
Disposal Method: H141 - Storage, Bulking, And/Or Transfer Off Site--No Treatment/Reovery (H010-H129) Or (H131-H135)
Tons: 0.00700

Year: 2019
Gepaid: CAL000369769
TSD EPA ID: CAD008364432
CA Waste Code: 181 - Other inorganic solid waste
Disposal Method: H141 - Storage, Bulking, And/Or Transfer Off Site--No Treatment/Reovery (H010-H129) Or (H131-H135)
Tons: 0.00300

Year: 2019
Gepaid: CAL000369769
TSD EPA ID: CAD008364432
CA Waste Code: 331 - Off-specification, aged or surplus organics
Disposal Method: H141 - Storage, Bulking, And/Or Transfer Off Site--No Treatment/Reovery (H010-H129) Or (H131-H135)
Tons: 0.00750

Year: 2019
Gepaid: CAL000369769
TSD EPA ID: AZR000515924

99 CENTS ONLY STORES #78 (Continued) **S113800592**

CA Waste Code: 331 - Off-specification, aged or surplus organics
Disposal Method: H141 - Storage, Bulking, And/Or Transfer Off Site--No Treatment/Reovery (H010-H129) Or (H131-H135)
Tons: 0.11200

Year: 2019
Gepaid: CAL000369769
TSD EPA ID: CAD008364432
CA Waste Code: 122 - Alkaline solution without metals pH >= 12.5
Disposal Method: H141 - Storage, Bulking, And/Or Transfer Off Site--No Treatment/Reovery (H010-H129) Or (H131-H135)
Tons: 0.12900

Year: 2018
Gepaid: CAL000369769
TSD EPA ID: CAD008364432
CA Waste Code: 122 - Alkaline solution without metals pH >= 12.5
Disposal Method: H141 - Storage, Bulking, And/Or Transfer Off Site--No Treatment/Reovery (H010-H129) Or (H131-H135)
Tons: 0.14150

Year: 2018
Gepaid: CAL000369769
TSD EPA ID: AZR000515924
CA Waste Code: 331 - Off-specification, aged or surplus organics
Disposal Method: H141 - Storage, Bulking, And/Or Transfer Off Site--No Treatment/Reovery (H010-H129) Or (H131-H135)
Tons: 0.13200

Year: 2018
Gepaid: CAL000369769
TSD EPA ID: NVD980895338
CA Waste Code: 331 - Off-specification, aged or surplus organics
Disposal Method: H141 - Storage, Bulking, And/Or Transfer Off Site--No Treatment/Reovery (H010-H129) Or (H131-H135)
Tons: 0.04800

Year: 2018
Gepaid: CAL000369769
TSD EPA ID: NVD980895338
CA Waste Code: 214 - Unspecified solvent mixture
Disposal Method: H141 - Storage, Bulking, And/Or Transfer Off Site--No Treatment/Reovery (H010-H129) Or (H131-H135)
Tons: 0.06550

Click this hyperlink while viewing on your computer to access
29 additional CA HAZNET: record(s) in the EDR Site Report.

Additional Info:
Year: 2012
Gen EPA ID: CAL000369769

Shipment Date: 20121211
Creation Date: 3/1/2013 22:15:08
Receipt Date: 20121220
Manifest ID: 010951081JJK

99 CENTS ONLY STORES #78 (Continued) **S113800592**

Trans EPA ID:	CAR000188201
Trans Name:	ENVIRONMENTAL RECOVERY SERVICES INC
Trans 2 EPA ID:	Not reported
Trans 2 Name:	Not reported
TSDF EPA ID:	CAD028409019
Trans Name:	CROSBY & OVERTON
TSDF Alt EPA ID:	Not reported
TSDF Alt Name:	Not reported
Waste Code Description:	331 - Off-specification, aged, or surplus organics
RCRA Code:	D001
Meth Code:	H141 - Storage, Bulking, And/Or Transfer Off Site--No Treatment/Reovery (H010-H129) Or (H131-H135)
Quantity Tons:	0.0125
Waste Quantity:	25
Quantity Unit:	P
Additional Code 1:	Not reported
Additional Code 2:	Not reported
Additional Code 3:	Not reported
Additional Code 4:	Not reported
Additional Code 5:	Not reported
Shipment Date:	20121211
Creation Date:	3/1/2013 22:15:08
Receipt Date:	20121220
Manifest ID:	010951081JJK
Trans EPA ID:	CAR000188201
Trans Name:	ENVIRONMENTAL RECOVERY SERVICES INC
Trans 2 EPA ID:	Not reported
Trans 2 Name:	Not reported
TSDF EPA ID:	CAD028409019
Trans Name:	CROSBY & OVERTON
TSDF Alt EPA ID:	Not reported
TSDF Alt Name:	Not reported
Waste Code Description:	352 - Other organic solids
RCRA Code:	F003
Meth Code:	H141 - Storage, Bulking, And/Or Transfer Off Site--No Treatment/Reovery (H010-H129) Or (H131-H135)
Quantity Tons:	0.01
Waste Quantity:	20
Quantity Unit:	P
Additional Code 1:	D001
Additional Code 2:	Not reported
Additional Code 3:	Not reported
Additional Code 4:	Not reported
Additional Code 5:	Not reported
Shipment Date:	20121211
Creation Date:	3/1/2013 22:15:08
Receipt Date:	20121220
Manifest ID:	010951081JJK
Trans EPA ID:	CAR000188201
Trans Name:	ENVIRONMENTAL RECOVERY SERVICES INC
Trans 2 EPA ID:	Not reported
Trans 2 Name:	Not reported
TSDF EPA ID:	CAD028409019
Trans Name:	CROSBY & OVERTON
TSDF Alt EPA ID:	Not reported

99 CENTS ONLY STORES #78 (Continued) **S113800592**

TSDF Alt Name:	Not reported
Waste Code Description:	352 - Other organic solids
RCRA Code:	Not reported
Meth Code:	H141 - Storage, Bulking, And/Or Transfer Off Site--No Treatment/Reovery (H010-H129) Or (H131-H135)
Quantity Tons:	0.0075
Waste Quantity:	15
Quantity Unit:	P
Additional Code 1:	Not reported
Additional Code 2:	Not reported
Additional Code 3:	Not reported
Additional Code 4:	Not reported
Additional Code 5:	Not reported
Shipment Date:	20121211
Creation Date:	Not reported
Receipt Date:	Not reported
Manifest ID:	010951081JJK
Trans EPA ID:	CAR000188201
Trans Name:	ENVIRONMENTAL RECOVERY SERVICES INC
Trans 2 EPA ID:	Not reported
Trans 2 Name:	Not reported
TSDF EPA ID:	CAD028409019
Trans Name:	CROSBY & OVERTON
TSDF Alt EPA ID:	Not reported
TSDF Alt Name:	Not reported
Waste Code Description:	181 - Other inorganic solid waste Organics
RCRA Code:	Not reported
Meth Code:	H141 - Storage, Bulking, And/Or Transfer Off Site--No Treatment/Reovery (H010-H129) Or (H131-H135)
Quantity Tons:	0.04
Waste Quantity:	80
Quantity Unit:	P
Additional Code 1:	Not reported
Additional Code 2:	Not reported
Additional Code 3:	Not reported
Additional Code 4:	Not reported
Additional Code 5:	Not reported
Shipment Date:	20120611
Creation Date:	8/7/2012 22:15:22
Receipt Date:	20120614
Manifest ID:	009805424JJK
Trans EPA ID:	CAR000188201
Trans Name:	ENVIRONMENTAL RECOVERY SERVICES INC
Trans 2 EPA ID:	Not reported
Trans 2 Name:	Not reported
TSDF EPA ID:	CAD028409019
Trans Name:	CROSBY & OVERTON
TSDF Alt EPA ID:	Not reported
TSDF Alt Name:	Not reported
Waste Code Description:	331 - Off-specification, aged, or surplus organics
RCRA Code:	D001
Meth Code:	H141 - Storage, Bulking, And/Or Transfer Off Site--No Treatment/Reovery (H010-H129) Or (H131-H135)
Quantity Tons:	0.02
Waste Quantity:	40

99 CENTS ONLY STORES #78 (Continued) **S113800592**

Quantity Unit:	P
Additional Code 1:	Not reported
Additional Code 2:	Not reported
Additional Code 3:	Not reported
Additional Code 4:	Not reported
Additional Code 5:	Not reported
Shipment Date:	20120611
Creation Date:	8/7/2012 22:15:22
Receipt Date:	20120614
Manifest ID:	009805424JJK
Trans EPA ID:	CAR000188201
Trans Name:	ENVIRONMENTAL RECOVERY SERVICES INC
Trans 2 EPA ID:	Not reported
Trans 2 Name:	Not reported
TSDF EPA ID:	CAD028409019
Trans Name:	CROSBY & OVERTON
TSDF Alt EPA ID:	Not reported
TSDF Alt Name:	Not reported
Waste Code Description:	352 - Other organic solids
RCRA Code:	F003
Meth Code:	H141 - Storage, Bulking, And/Or Transfer Off Site--No Treatment/Reovery (H010-H129) Or (H131-H135)
Quantity Tons:	0.0075
Waste Quantity:	15
Quantity Unit:	P
Additional Code 1:	D001
Additional Code 2:	Not reported
Additional Code 3:	Not reported
Additional Code 4:	Not reported
Additional Code 5:	Not reported
Shipment Date:	20120611
Creation Date:	8/7/2012 22:15:22
Receipt Date:	20120614
Manifest ID:	009805424JJK
Trans EPA ID:	CAR000188201
Trans Name:	ENVIRONMENTAL RECOVERY SERVICES INC
Trans 2 EPA ID:	Not reported
Trans 2 Name:	Not reported
TSDF EPA ID:	CAD028409019
Trans Name:	CROSBY & OVERTON
TSDF Alt EPA ID:	Not reported
TSDF Alt Name:	Not reported
Waste Code Description:	352 - Other organic solids
RCRA Code:	Not reported
Meth Code:	H141 - Storage, Bulking, And/Or Transfer Off Site--No Treatment/Reovery (H010-H129) Or (H131-H135)
Quantity Tons:	0.005
Waste Quantity:	10
Quantity Unit:	P
Additional Code 1:	Not reported
Additional Code 2:	Not reported
Additional Code 3:	Not reported
Additional Code 4:	Not reported
Additional Code 5:	Not reported

99 CENTS ONLY STORES #78 (Continued) **S113800592**

Shipment Date:	20120611
Creation Date:	8/7/2012 22:15:22
Receipt Date:	20120614
Manifest ID:	009805424JJK
Trans EPA ID:	CAR000188201
Trans Name:	ENVIRONMENTAL RECOVERY SERVICES INC
Trans 2 EPA ID:	Not reported
Trans 2 Name:	Not reported
TSDF EPA ID:	CAD028409019
Trans Name:	CROSBY & OVERTON
TSDF Alt EPA ID:	Not reported
TSDF Alt Name:	Not reported
Waste Code Description:	181 - Other inorganic solid waste Organics
RCRA Code:	Not reported
Meth Code:	H141 - Storage, Bulking, And/Or Transfer Off Site--No Treatment/Reovery (H010-H129) Or (H131-H135)
Quantity Tons:	0.0225
Waste Quantity:	45
Quantity Unit:	P
Additional Code 1:	Not reported
Additional Code 2:	Not reported
Additional Code 3:	Not reported
Additional Code 4:	Not reported
Additional Code 5:	Not reported

Additional Info:

Year:	2013
Gen EPA ID:	CAL000369769
Shipment Date:	20131106
Creation Date:	3/30/2014 22:15:19
Receipt Date:	20131121
Manifest ID:	005139181FLE
Trans EPA ID:	MNS000110924
Trans Name:	STERICYCLE SPECIALTY WASTE SOLUTIONS INC
Trans 2 EPA ID:	OKD981588791
Trans 2 Name:	TRIAD TRANSPORT INC
TSDF EPA ID:	INR000110197
Trans Name:	STERICYCLE INC
TSDF Alt EPA ID:	Not reported
TSDF Alt Name:	Not reported
Waste Code Description:	122 - Alkaline solution without metals (pH > 12.5
RCRA Code:	D002
Meth Code:	H141 - Storage, Bulking, And/Or Transfer Off Site--No Treatment/Reovery (H010-H129) Or (H131-H135)
Quantity Tons:	0.11
Waste Quantity:	220
Quantity Unit:	P
Additional Code 1:	Not reported
Additional Code 2:	Not reported
Additional Code 3:	Not reported
Additional Code 4:	Not reported
Additional Code 5:	Not reported
Shipment Date:	20131106
Creation Date:	3/30/2014 22:15:19
Receipt Date:	20131121

99 CENTS ONLY STORES #78 (Continued) **S113800592**

Manifest ID:	005139181FLE
Trans EPA ID:	MNS000110924
Trans Name:	STERICYCLE SPECIALTY WASTE SOLUTIONS INC
Trans 2 EPA ID:	OKD981588791
Trans 2 Name:	TRIAD TRANSPORT INC
TSDF EPA ID:	INR000110197
Trans Name:	STERICYCLE INC
TSDF Alt EPA ID:	Not reported
TSDF Alt Name:	Not reported
Waste Code Description:	214 - Unspecified solvent mixture
RCRA Code:	D001
Meth Code:	H141 - Storage, Bulking, And/Or Transfer Off Site--No Treatment/Reovery (H010-H129) Or (H131-H135)
Quantity Tons:	0.0155
Waste Quantity:	31
Quantity Unit:	P
Additional Code 1:	Not reported
Additional Code 2:	Not reported
Additional Code 3:	Not reported
Additional Code 4:	Not reported
Additional Code 5:	Not reported
Shipment Date:	20131106
Creation Date:	3/30/2014 22:15:19
Receipt Date:	20131121
Manifest ID:	005139181FLE
Trans EPA ID:	MNS000110924
Trans Name:	STERICYCLE SPECIALTY WASTE SOLUTIONS INC
Trans 2 EPA ID:	OKD981588791
Trans 2 Name:	TRIAD TRANSPORT INC
TSDF EPA ID:	INR000110197
Trans Name:	STERICYCLE INC
TSDF Alt EPA ID:	Not reported
TSDF Alt Name:	Not reported
Waste Code Description:	331 - Off-specification, aged, or surplus organics
RCRA Code:	D001
Meth Code:	H141 - Storage, Bulking, And/Or Transfer Off Site--No Treatment/Reovery (H010-H129) Or (H131-H135)
Quantity Tons:	0.0105
Waste Quantity:	21
Quantity Unit:	P
Additional Code 1:	Not reported
Additional Code 2:	Not reported
Additional Code 3:	Not reported
Additional Code 4:	Not reported
Additional Code 5:	Not reported
Shipment Date:	20131106
Creation Date:	3/30/2014 22:15:19
Receipt Date:	20131121
Manifest ID:	005139181FLE
Trans EPA ID:	MNS000110924
Trans Name:	STERICYCLE SPECIALTY WASTE SOLUTIONS INC
Trans 2 EPA ID:	OKD981588791
Trans 2 Name:	TRIAD TRANSPORT INC
TSDF EPA ID:	INR000110197
Trans Name:	STERICYCLE INC

99 CENTS ONLY STORES #78 (Continued) **S113800592**

TSDF Alt EPA ID:	Not reported
TSDF Alt Name:	Not reported
Waste Code Description:	181 - Other inorganic solid waste Organics
RCRA Code:	D009
Meth Code:	H141 - Storage, Bulking, And/Or Transfer Off Site--No Treatment/Reovery (H010-H129) Or (H131-H135)
Quantity Tons:	0.0055
Waste Quantity:	11
Quantity Unit:	P
Additional Code 1:	Not reported
Additional Code 2:	Not reported
Additional Code 3:	Not reported
Additional Code 4:	Not reported
Additional Code 5:	Not reported
Shipment Date:	20131106
Creation Date:	Not reported
Receipt Date:	Not reported
Manifest ID:	005139181FLE
Trans EPA ID:	MNS000110924
Trans Name:	STERICYCLE SPECIALTY WASTE SOLUTIONS INC
Trans 2 EPA ID:	OKD981588791
Trans 2 Name:	TRIAD TRANSPORT INC
TSDF EPA ID:	INR000110197
Trans Name:	STERICYCLE INC
TSDF Alt EPA ID:	Not reported
TSDF Alt Name:	Not reported
Waste Code Description:	331 - Off-specification, aged, or surplus organics
RCRA Code:	Not reported
Meth Code:	- Not reported
Quantity Tons:	0.0085
Waste Quantity:	17
Quantity Unit:	P
Additional Code 1:	Not reported
Additional Code 2:	Not reported
Additional Code 3:	Not reported
Additional Code 4:	Not reported
Additional Code 5:	Not reported
Shipment Date:	20130508
Creation Date:	7/16/2013 22:15:16
Receipt Date:	20130515
Manifest ID:	011515544JJK
Trans EPA ID:	CAR000188201
Trans Name:	ENVIRONMENTAL RECOVERY SERVICES, INC.
Trans 2 EPA ID:	Not reported
Trans 2 Name:	Not reported
TSDF EPA ID:	CAD028409019
Trans Name:	CROSBY & OVERTON
TSDF Alt EPA ID:	Not reported
TSDF Alt Name:	Not reported
Waste Code Description:	352 - Other organic solids
RCRA Code:	F003
Meth Code:	H141 - Storage, Bulking, And/Or Transfer Off Site--No Treatment/Reovery (H010-H129) Or (H131-H135)
Quantity Tons:	0.0025
Waste Quantity:	5

99 CENTS ONLY STORES #78 (Continued) **S113800592**

Quantity Unit:	P
Additional Code 1:	D001
Additional Code 2:	Not reported
Additional Code 3:	Not reported
Additional Code 4:	Not reported
Additional Code 5:	Not reported
Shipment Date:	20130508
Creation Date:	7/16/2013 22:15:16
Receipt Date:	20130515
Manifest ID:	011515544JJK
Trans EPA ID:	CAR000188201
Trans Name:	ENVIRONMENTAL RECOVERY SERVICES, INC.
Trans 2 EPA ID:	Not reported
Trans 2 Name:	Not reported
TSDF EPA ID:	CAD028409019
Trans Name:	CROSBY & OVERTON
TSDF Alt EPA ID:	Not reported
TSDF Alt Name:	Not reported
Waste Code Description:	352 - Other organic solids
RCRA Code:	Not reported
Meth Code:	H141 - Storage, Bulking, And/Or Transfer Off Site--No Treatment/Reovery (H010-H129) Or (H131-H135)
Quantity Tons:	0.0075
Waste Quantity:	15
Quantity Unit:	P
Additional Code 1:	Not reported
Additional Code 2:	Not reported
Additional Code 3:	Not reported
Additional Code 4:	Not reported
Additional Code 5:	Not reported
Shipment Date:	20130508
Creation Date:	7/16/2013 22:15:16
Receipt Date:	20130515
Manifest ID:	011515544JJK
Trans EPA ID:	CAR000188201
Trans Name:	ENVIRONMENTAL RECOVERY SERVICES, INC.
Trans 2 EPA ID:	Not reported
Trans 2 Name:	Not reported
TSDF EPA ID:	CAD028409019
Trans Name:	CROSBY & OVERTON
TSDF Alt EPA ID:	Not reported
TSDF Alt Name:	Not reported
Waste Code Description:	181 - Other inorganic solid waste Organics
RCRA Code:	Not reported
Meth Code:	H141 - Storage, Bulking, And/Or Transfer Off Site--No Treatment/Reovery (H010-H129) Or (H131-H135)
Quantity Tons:	0.0025
Waste Quantity:	5
Quantity Unit:	P
Additional Code 1:	Not reported
Additional Code 2:	Not reported
Additional Code 3:	Not reported
Additional Code 4:	Not reported
Additional Code 5:	Not reported

99 CENTS ONLY STORES #78 (Continued) **S113800592**

Shipment Date:	20130508
Creation Date:	7/16/2013 22:15:16
Receipt Date:	20130515
Manifest ID:	011515544JJK
Trans EPA ID:	CAR000188201
Trans Name:	ENVIRONMENTAL RECOVERY SERVICES, INC.
Trans 2 EPA ID:	Not reported
Trans 2 Name:	Not reported
TSDF EPA ID:	CAD028409019
Trans Name:	CROSBY & OVERTON
TSDF Alt EPA ID:	Not reported
TSDF Alt Name:	Not reported
Waste Code Description:	331 - Off-specification, aged, or surplus organics
RCRA Code:	D001
Meth Code:	H141 - Storage, Bulking, And/Or Transfer Off Site--No Treatment/Reovery (H010-H129) Or (H131-H135)
Quantity Tons:	0.0025
Waste Quantity:	5
Quantity Unit:	P
Additional Code 1:	Not reported
Additional Code 2:	Not reported
Additional Code 3:	Not reported
Additional Code 4:	Not reported
Additional Code 5:	Not reported

Additional Info:

Year:	2017
Gen EPA ID:	CAL000369769
Shipment Date:	20171102
Creation Date:	6/27/2018 18:30:19
Receipt Date:	20171109
Manifest ID:	011322409FLE
Trans EPA ID:	MNS000110924
Trans Name:	STERICYCLE SPECIALTY WASTE SOLUTIONS INC
Trans 2 EPA ID:	CAR000217000
Trans 2 Name:	LA CHIQUITA TRUCKING
TSDF EPA ID:	CAD008364432
Trans Name:	RHO CHEM LLC
TSDF Alt EPA ID:	Not reported
TSDF Alt Name:	Not reported
Waste Code Description:	214 - Unspecified solvent mixture
RCRA Code:	D001
Meth Code:	H141 - Storage, Bulking, And/Or Transfer Off Site--No Treatment/Reovery (H010-H129) Or (H131-H135)
Quantity Tons:	0.0005
Waste Quantity:	1
Quantity Unit:	P
Additional Code 1:	Not reported
Additional Code 2:	Not reported
Additional Code 3:	Not reported
Additional Code 4:	Not reported
Additional Code 5:	Not reported
Shipment Date:	20171102
Creation Date:	6/27/2018 18:30:19
Receipt Date:	20171109

99 CENTS ONLY STORES #78 (Continued) **S113800592**

Manifest ID:	011322409FLE
Trans EPA ID:	MNS000110924
Trans Name:	STERICYCLE SPECIALTY WASTE SOLUTIONS INC
Trans 2 EPA ID:	CAR000217000
Trans 2 Name:	LA CHIQUITA TRUCKING
TSDF EPA ID:	CAD008364432
Trans Name:	RHO CHEM LLC
TSDF Alt EPA ID:	Not reported
TSDF Alt Name:	Not reported
Waste Code Description:	122 - Alkaline solution without metals (pH > 12.5
RCRA Code:	D002
Meth Code:	H141 - Storage, Bulking, And/Or Transfer Off Site--No Treatment/Reovery (H010-H129) Or (H131-H135)
Quantity Tons:	0.014
Waste Quantity:	28
Quantity Unit:	P
Additional Code 1:	Not reported
Additional Code 2:	Not reported
Additional Code 3:	Not reported
Additional Code 4:	Not reported
Additional Code 5:	Not reported

Shipment Date:	20171102
Creation Date:	6/27/2018 18:30:19
Receipt Date:	20171109
Manifest ID:	011322409FLE
Trans EPA ID:	MNS000110924
Trans Name:	STERICYCLE SPECIALTY WASTE SOLUTIONS INC
Trans 2 EPA ID:	CAR000217000
Trans 2 Name:	LA CHIQUITA TRUCKING
TSDF EPA ID:	CAD008364432
Trans Name:	RHO CHEM LLC
TSDF Alt EPA ID:	Not reported
TSDF Alt Name:	Not reported
Waste Code Description:	331 - Off-specification, aged, or surplus organics
RCRA Code:	D001
Meth Code:	H141 - Storage, Bulking, And/Or Transfer Off Site--No Treatment/Reovery (H010-H129) Or (H131-H135)
Quantity Tons:	0.0185
Waste Quantity:	37
Quantity Unit:	P
Additional Code 1:	Not reported
Additional Code 2:	Not reported
Additional Code 3:	Not reported
Additional Code 4:	Not reported
Additional Code 5:	Not reported

Shipment Date:	20171102
Creation Date:	6/27/2018 18:30:19
Receipt Date:	20171109
Manifest ID:	011322409FLE
Trans EPA ID:	MNS000110924
Trans Name:	STERICYCLE SPECIALTY WASTE SOLUTIONS INC
Trans 2 EPA ID:	CAR000217000
Trans 2 Name:	LA CHIQUITA TRUCKING
TSDF EPA ID:	CAD008364432
Trans Name:	RHO CHEM LLC

99 CENTS ONLY STORES #78 (Continued) **S113800592**

TSDF Alt EPA ID:	Not reported
TSDF Alt Name:	Not reported
Waste Code Description:	214 - Unspecified solvent mixture
RCRA Code:	D001
Meth Code:	H141 - Storage, Bulking, And/Or Transfer Off Site--No Treatment/Reovery (H010-H129) Or (H131-H135)
Quantity Tons:	0.095
Waste Quantity:	190
Quantity Unit:	P
Additional Code 1:	Not reported
Additional Code 2:	Not reported
Additional Code 3:	Not reported
Additional Code 4:	Not reported
Additional Code 5:	Not reported
Shipment Date:	20171102
Creation Date:	Not reported
Receipt Date:	Not reported
Manifest ID:	011322409FLE
Trans EPA ID:	MNS000110924
Trans Name:	STERICYCLE SPECIALTY WASTE SOLUTIONS INC
Trans 2 EPA ID:	CAR000217000
Trans 2 Name:	LA CHIQUITA TRUCKING
TSDF EPA ID:	CAD008364432
Trans Name:	RHO CHEM LLC
TSDF Alt EPA ID:	Not reported
TSDF Alt Name:	Not reported
Waste Code Description:	331 - Off-specification, aged, or surplus organics
RCRA Code:	Not reported
Meth Code:	H141 - Storage, Bulking, And/Or Transfer Off Site--No Treatment/Reovery (H010-H129) Or (H131-H135)
Quantity Tons:	0.1835
Waste Quantity:	367
Quantity Unit:	P
Additional Code 1:	Not reported
Additional Code 2:	Not reported
Additional Code 3:	Not reported
Additional Code 4:	Not reported
Additional Code 5:	Not reported
Shipment Date:	20171102
Creation Date:	Not reported
Receipt Date:	Not reported
Manifest ID:	011322409FLE
Trans EPA ID:	MNS000110924
Trans Name:	STERICYCLE SPECIALTY WASTE SOLUTIONS INC
Trans 2 EPA ID:	CAR000217000
Trans 2 Name:	LA CHIQUITA TRUCKING
TSDF EPA ID:	CAD008364432
Trans Name:	RHO CHEM LLC
TSDF Alt EPA ID:	Not reported
TSDF Alt Name:	Not reported
Waste Code Description:	331 - Off-specification, aged, or surplus organics
RCRA Code:	Not reported
Meth Code:	H141 - Storage, Bulking, And/Or Transfer Off Site--No Treatment/Reovery (H010-H129) Or (H131-H135)
Quantity Tons:	0.08

99 CENTS ONLY STORES #78 (Continued) **S113800592**

Waste Quantity:	160
Quantity Unit:	P
Additional Code 1:	Not reported
Additional Code 2:	Not reported
Additional Code 3:	Not reported
Additional Code 4:	Not reported
Additional Code 5:	Not reported
Shipment Date:	20171102
Creation Date:	Not reported
Receipt Date:	Not reported
Manifest ID:	011322409FLE
Trans EPA ID:	MNS000110924
Trans Name:	STERICYCLE SPECIALTY WASTE SOLUTIONS INC
Trans 2 EPA ID:	CAR000217000
Trans 2 Name:	LA CHIQUITA TRUCKING
TSDF EPA ID:	CAD008364432
Trans Name:	RHO CHEM LLC
TSDF Alt EPA ID:	Not reported
TSDF Alt Name:	Not reported
Waste Code Description:	181 - Other inorganic solid waste Organics
RCRA Code:	D009
Meth Code:	H141 - Storage, Bulking, And/Or Transfer Off Site--No Treatment/Reovery (H010-H129) Or (H131-H135)
Quantity Tons:	0.002
Waste Quantity:	4
Quantity Unit:	P
Additional Code 1:	Not reported
Additional Code 2:	Not reported
Additional Code 3:	Not reported
Additional Code 4:	Not reported
Additional Code 5:	Not reported
Shipment Date:	20170425
Creation Date:	Not reported
Receipt Date:	Not reported
Manifest ID:	010204539FLE
Trans EPA ID:	MNS000110924
Trans Name:	STERICYCLE SPECIALTY WASTE SOLUTIONS INC
Trans 2 EPA ID:	NED986382133
Trans 2 Name:	SST
TSDF EPA ID:	CAD008364432
Trans Name:	RHO CHEM LLC
TSDF Alt EPA ID:	Not reported
TSDF Alt Name:	Not reported
Waste Code Description:	331 - Off-specification, aged, or surplus organics
RCRA Code:	Not reported
Meth Code:	H141 - Storage, Bulking, And/Or Transfer Off Site--No Treatment/Reovery (H010-H129) Or (H131-H135)
Quantity Tons:	0.139
Waste Quantity:	278
Quantity Unit:	P
Additional Code 1:	Not reported
Additional Code 2:	Not reported
Additional Code 3:	Not reported
Additional Code 4:	Not reported
Additional Code 5:	Not reported

99 CENTS ONLY STORES #78 (Continued) **S113800592**

Shipment Date:	20170425
Creation Date:	Not reported
Receipt Date:	Not reported
Manifest ID:	010204539FLE
Trans EPA ID:	MNS000110924
Trans Name:	STERICYCLE SPECIALTY WASTE SOLUTIONS INC
Trans 2 EPA ID:	NED986382133
Trans 2 Name:	SST
TSDF EPA ID:	CAD008364432
Trans Name:	RHO CHEM LLC
TSDF Alt EPA ID:	Not reported
TSDF Alt Name:	Not reported
Waste Code Description:	181 - Other inorganic solid waste Organics
RCRA Code:	Not reported
Meth Code:	H141 - Storage, Bulking, And/Or Transfer Off Site--No Treatment/Reovery (H010-H129) Or (H131-H135)
Quantity Tons:	0.025
Waste Quantity:	50
Quantity Unit:	P
Additional Code 1:	Not reported
Additional Code 2:	Not reported
Additional Code 3:	Not reported
Additional Code 4:	Not reported
Additional Code 5:	Not reported

Shipment Date:	20170425
Creation Date:	Not reported
Receipt Date:	Not reported
Manifest ID:	010204539FLE
Trans EPA ID:	MNS000110924
Trans Name:	STERICYCLE SPECIALTY WASTE SOLUTIONS INC
Trans 2 EPA ID:	NED986382133
Trans 2 Name:	SST
TSDF EPA ID:	CAD008364432
Trans Name:	RHO CHEM LLC
TSDF Alt EPA ID:	Not reported
TSDF Alt Name:	Not reported
Waste Code Description:	181 - Other inorganic solid waste Organics
RCRA Code:	Not reported
Meth Code:	H141 - Storage, Bulking, And/Or Transfer Off Site--No Treatment/Reovery (H010-H129) Or (H131-H135)
Quantity Tons:	0.0015
Waste Quantity:	3
Quantity Unit:	P
Additional Code 1:	Not reported
Additional Code 2:	Not reported
Additional Code 3:	Not reported
Additional Code 4:	Not reported
Additional Code 5:	Not reported

Additional Info:

Year:	2015
Gen EPA ID:	CAL000369769

Shipment Date:	20151116
Creation Date:	Not reported
Receipt Date:	Not reported

99 CENTS ONLY STORES #78 (Continued) **S113800592**

Manifest ID:	008576508FLE
Trans EPA ID:	MNS000110924
Trans Name:	STERICYCLE SPECIALTY WASTE SOLUTIONS INC
Trans 2 EPA ID:	CAD983649880
Trans 2 Name:	PSC ENVIRONMENTAL SERVICES LP
TSDF EPA ID:	CAD008364432
Trans Name:	RHO CHEM LLC
TSDF Alt EPA ID:	Not reported
TSDF Alt Name:	Not reported
Waste Code Description:	331 - Off-specification, aged, or surplus organics
RCRA Code:	Not reported
Meth Code:	H141 - Storage, Bulking, And/Or Transfer Off Site--No Treatment/Reovery (H010-H129) Or (H131-H135)
Quantity Tons:	0.1805
Waste Quantity:	361
Quantity Unit:	P
Additional Code 1:	Not reported
Additional Code 2:	Not reported
Additional Code 3:	Not reported
Additional Code 4:	Not reported
Additional Code 5:	Not reported

Shipment Date:	20151116
Creation Date:	2/5/2016 22:15:30
Receipt Date:	20151124
Manifest ID:	008576508FLE
Trans EPA ID:	MNS000110924
Trans Name:	STERICYCLE SPECIALTY WASTE SOLUTIONS INC
Trans 2 EPA ID:	CAD983649880
Trans 2 Name:	PSC ENVIRONMENTAL SERVICES LP
TSDF EPA ID:	CAD008364432
Trans Name:	RHO CHEM LLC
TSDF Alt EPA ID:	Not reported
TSDF Alt Name:	Not reported
Waste Code Description:	122 - Alkaline solution without metals (pH > 12.5
RCRA Code:	D002
Meth Code:	H141 - Storage, Bulking, And/Or Transfer Off Site--No Treatment/Reovery (H010-H129) Or (H131-H135)
Quantity Tons:	0.02
Waste Quantity:	40
Quantity Unit:	P
Additional Code 1:	Not reported
Additional Code 2:	Not reported
Additional Code 3:	Not reported
Additional Code 4:	Not reported
Additional Code 5:	Not reported

Shipment Date:	20151116
Creation Date:	2/5/2016 22:15:30
Receipt Date:	20151124
Manifest ID:	008576508FLE
Trans EPA ID:	MNS000110924
Trans Name:	STERICYCLE SPECIALTY WASTE SOLUTIONS INC
Trans 2 EPA ID:	CAD983649880
Trans 2 Name:	PSC ENVIRONMENTAL SERVICES LP
TSDF EPA ID:	CAD008364432
Trans Name:	RHO CHEM LLC

99 CENTS ONLY STORES #78 (Continued) **S113800592**

TSDF Alt EPA ID:	Not reported
TSDF Alt Name:	Not reported
Waste Code Description:	331 - Off-specification, aged, or surplus organics
RCRA Code:	D001
Meth Code:	H141 - Storage, Bulking, And/Or Transfer Off Site--No Treatment/Reovery (H010-H129) Or (H131-H135)
Quantity Tons:	0.0165
Waste Quantity:	33
Quantity Unit:	P
Additional Code 1:	Not reported
Additional Code 2:	Not reported
Additional Code 3:	Not reported
Additional Code 4:	Not reported
Additional Code 5:	Not reported
Shipment Date:	20151116
Creation Date:	2/5/2016 22:15:30
Receipt Date:	20151124
Manifest ID:	008576508FLE
Trans EPA ID:	MNS000110924
Trans Name:	STERICYCLE SPECIALTY WASTE SOLUTIONS INC
Trans 2 EPA ID:	CAD983649880
Trans 2 Name:	PSC ENVIRONMENTAL SERVICES LP
TSDF EPA ID:	CAD008364432
Trans Name:	RHO CHEM LLC
TSDF Alt EPA ID:	Not reported
TSDF Alt Name:	Not reported
Waste Code Description:	214 - Unspecified solvent mixture
RCRA Code:	D001
Meth Code:	H141 - Storage, Bulking, And/Or Transfer Off Site--No Treatment/Reovery (H010-H129) Or (H131-H135)
Quantity Tons:	0.0215
Waste Quantity:	43
Quantity Unit:	P
Additional Code 1:	Not reported
Additional Code 2:	Not reported
Additional Code 3:	Not reported
Additional Code 4:	Not reported
Additional Code 5:	Not reported
Shipment Date:	20151116
Creation Date:	Not reported
Receipt Date:	Not reported
Manifest ID:	008576508FLE
Trans EPA ID:	MNS000110924
Trans Name:	STERICYCLE SPECIALTY WASTE SOLUTIONS INC
Trans 2 EPA ID:	CAD983649880
Trans 2 Name:	PSC ENVIRONMENTAL SERVICES LP
TSDF EPA ID:	CAD008364432
Trans Name:	RHO CHEM LLC
TSDF Alt EPA ID:	Not reported
TSDF Alt Name:	Not reported
Waste Code Description:	331 - Off-specification, aged, or surplus organics
RCRA Code:	Not reported
Meth Code:	H141 - Storage, Bulking, And/Or Transfer Off Site--No Treatment/Reovery (H010-H129) Or (H131-H135)
Quantity Tons:	0.2965

99 CENTS ONLY STORES #78 (Continued) **S113800592**

Waste Quantity:	593
Quantity Unit:	P
Additional Code 1:	Not reported
Additional Code 2:	Not reported
Additional Code 3:	Not reported
Additional Code 4:	Not reported
Additional Code 5:	Not reported
Shipment Date:	20151116
Creation Date:	2/5/2016 22:15:30
Receipt Date:	20151124
Manifest ID:	008576508FLE
Trans EPA ID:	MNS000110924
Trans Name:	STERICYCLE SPECIALTY WASTE SOLUTIONS INC
Trans 2 EPA ID:	CAD983649880
Trans 2 Name:	PSC ENVIRONMENTAL SERVICES LP
TSDF EPA ID:	CAD008364432
Trans Name:	RHO CHEM LLC
TSDF Alt EPA ID:	Not reported
TSDF Alt Name:	Not reported
Waste Code Description:	181 - Other inorganic solid waste Organics
RCRA Code:	D009
Meth Code:	H141 - Storage, Bulking, And/Or Transfer Off Site--No Treatment/Reovery (H010-H129) Or (H131-H135)
Quantity Tons:	0.009
Waste Quantity:	18
Quantity Unit:	P
Additional Code 1:	Not reported
Additional Code 2:	Not reported
Additional Code 3:	Not reported
Additional Code 4:	Not reported
Additional Code 5:	Not reported
Shipment Date:	20151116
Creation Date:	Not reported
Receipt Date:	Not reported
Manifest ID:	008576508FLE
Trans EPA ID:	MNS000110924
Trans Name:	STERICYCLE SPECIALTY WASTE SOLUTIONS INC
Trans 2 EPA ID:	CAD983649880
Trans 2 Name:	PSC ENVIRONMENTAL SERVICES LP
TSDF EPA ID:	CAD008364432
Trans Name:	RHO CHEM LLC
TSDF Alt EPA ID:	Not reported
TSDF Alt Name:	Not reported
Waste Code Description:	181 - Other inorganic solid waste Organics
RCRA Code:	Not reported
Meth Code:	H141 - Storage, Bulking, And/Or Transfer Off Site--No Treatment/Reovery (H010-H129) Or (H131-H135)
Quantity Tons:	0.046
Waste Quantity:	92
Quantity Unit:	P
Additional Code 1:	Not reported
Additional Code 2:	Not reported
Additional Code 3:	Not reported
Additional Code 4:	Not reported
Additional Code 5:	Not reported

99 CENTS ONLY STORES #78 (Continued) **S113800592**

Shipment Date:	20151116
Creation Date:	Not reported
Receipt Date:	Not reported
Manifest ID:	008576508FLE
Trans EPA ID:	MNS000110924
Trans Name:	STERICYCLE SPECIALTY WASTE SOLUTIONS INC
Trans 2 EPA ID:	CAD983649880
Trans 2 Name:	PSC ENVIRONMENTAL SERVICES LP
TSDF EPA ID:	CAD008364432
Trans Name:	RHO CHEM LLC
TSDF Alt EPA ID:	Not reported
TSDF Alt Name:	Not reported
Waste Code Description:	181 - Other inorganic solid waste Organics
RCRA Code:	Not reported
Meth Code:	H141 - Storage, Bulking, And/Or Transfer Off Site--No Treatment/Reovery (H010-H129) Or (H131-H135)
Quantity Tons:	0.0045
Waste Quantity:	9
Quantity Unit:	P
Additional Code 1:	Not reported
Additional Code 2:	Not reported
Additional Code 3:	Not reported
Additional Code 4:	Not reported
Additional Code 5:	Not reported

Shipment Date:	20151116
Creation Date:	Not reported
Receipt Date:	Not reported
Manifest ID:	008576508FLE
Trans EPA ID:	MNS000110924
Trans Name:	STERICYCLE SPECIALTY WASTE SOLUTIONS INC
Trans 2 EPA ID:	CAD983649880
Trans 2 Name:	PSC ENVIRONMENTAL SERVICES LP
TSDF EPA ID:	CAD008364432
Trans Name:	RHO CHEM LLC
TSDF Alt EPA ID:	Not reported
TSDF Alt Name:	Not reported
Waste Code Description:	331 - Off-specification, aged, or surplus organics
RCRA Code:	Not reported
Meth Code:	H141 - Storage, Bulking, And/Or Transfer Off Site--No Treatment/Reovery (H010-H129) Or (H131-H135)
Quantity Tons:	0.0075
Waste Quantity:	15
Quantity Unit:	P
Additional Code 1:	Not reported
Additional Code 2:	Not reported
Additional Code 3:	Not reported
Additional Code 4:	Not reported
Additional Code 5:	Not reported

Shipment Date:	20151116
Creation Date:	Not reported
Receipt Date:	Not reported
Manifest ID:	008576508FLE
Trans EPA ID:	MNS000110924
Trans Name:	STERICYCLE SPECIALTY WASTE SOLUTIONS INC
Trans 2 EPA ID:	CAD983649880

99 CENTS ONLY STORES #78 (Continued) **S113800592**

Trans 2 Name:	PSC ENVIRONMENTAL SERVICES LP
TSDF EPA ID:	CAD008364432
Trans Name:	RHO CHEM LLC
TSDF Alt EPA ID:	Not reported
TSDF Alt Name:	Not reported
Waste Code Description:	331 - Off-specification, aged, or surplus organics
RCRA Code:	Not reported
Meth Code:	H141 - Storage, Bulking, And/Or Transfer Off Site--No Treatment/Reovery (H010-H129) Or (H131-H135)
Quantity Tons:	0.002
Waste Quantity:	4
Quantity Unit:	P
Additional Code 1:	Not reported
Additional Code 2:	Not reported
Additional Code 3:	Not reported
Additional Code 4:	Not reported
Additional Code 5:	Not reported

Additional Info:

Year:	2014
Gen EPA ID:	CAL000369769
Shipment Date:	20141201
Creation Date:	6/25/2015 22:15:06
Receipt Date:	20141215
Manifest ID:	007194428FLE
Trans EPA ID:	MNS000110924
Trans Name:	STERICYCLE SPECIALTY WASTE SOLUTIONS INC
Trans 2 EPA ID:	CAD983649880
Trans 2 Name:	PSC ENVIRONMENTAL SERVICES OF POMONA LP
TSDF EPA ID:	CAD008364432
Trans Name:	RHO CHEM LLC
TSDF Alt EPA ID:	Not reported
TSDF Alt Name:	Not reported
Waste Code Description:	214 - Unspecified solvent mixture
RCRA Code:	D001
Meth Code:	H141 - Storage, Bulking, And/Or Transfer Off Site--No Treatment/Reovery (H010-H129) Or (H131-H135)
Quantity Tons:	0.0125
Waste Quantity:	25
Quantity Unit:	P
Additional Code 1:	Not reported
Additional Code 2:	Not reported
Additional Code 3:	Not reported
Additional Code 4:	Not reported
Additional Code 5:	Not reported
Shipment Date:	20141201
Creation Date:	6/25/2015 22:15:06
Receipt Date:	20141215
Manifest ID:	007194428FLE
Trans EPA ID:	MNS000110924
Trans Name:	STERICYCLE SPECIALTY WASTE SOLUTIONS INC
Trans 2 EPA ID:	CAD983649880
Trans 2 Name:	PSC ENVIRONMENTAL SERVICES OF POMONA LP
TSDF EPA ID:	CAD008364432
Trans Name:	RHO CHEM LLC

99 CENTS ONLY STORES #78 (Continued) **S113800592**

TSDF Alt EPA ID:	Not reported
TSDF Alt Name:	Not reported
Waste Code Description:	331 - Off-specification, aged, or surplus organics
RCRA Code:	Not reported
Meth Code:	H141 - Storage, Bulking, And/Or Transfer Off Site--No Treatment/Reovery (H010-H129) Or (H131-H135)
Quantity Tons:	0.1065
Waste Quantity:	213
Quantity Unit:	P
Additional Code 1:	Not reported
Additional Code 2:	Not reported
Additional Code 3:	Not reported
Additional Code 4:	Not reported
Additional Code 5:	Not reported
Shipment Date:	20141201
Creation Date:	6/25/2015 22:15:06
Receipt Date:	20141215
Manifest ID:	007194428FLE
Trans EPA ID:	MNS000110924
Trans Name:	STERICYCLE SPECIALTY WASTE SOLUTIONS INC
Trans 2 EPA ID:	CAD983649880
Trans 2 Name:	PSC ENVIRONMENTAL SERVICES OF POMONA LP
TSDF EPA ID:	CAD008364432
Trans Name:	RHO CHEM LLC
TSDF Alt EPA ID:	Not reported
TSDF Alt Name:	Not reported
Waste Code Description:	331 - Off-specification, aged, or surplus organics
RCRA Code:	Not reported
Meth Code:	H141 - Storage, Bulking, And/Or Transfer Off Site--No Treatment/Reovery (H010-H129) Or (H131-H135)
Quantity Tons:	0.269
Waste Quantity:	538
Quantity Unit:	P
Additional Code 1:	Not reported
Additional Code 2:	Not reported
Additional Code 3:	Not reported
Additional Code 4:	Not reported
Additional Code 5:	Not reported
Shipment Date:	20141201
Creation Date:	6/25/2015 22:15:06
Receipt Date:	20141215
Manifest ID:	007194428FLE
Trans EPA ID:	MNS000110924
Trans Name:	STERICYCLE SPECIALTY WASTE SOLUTIONS INC
Trans 2 EPA ID:	CAD983649880
Trans 2 Name:	PSC ENVIRONMENTAL SERVICES OF POMONA LP
TSDF EPA ID:	CAD008364432
Trans Name:	RHO CHEM LLC
TSDF Alt EPA ID:	Not reported
TSDF Alt Name:	Not reported
Waste Code Description:	122 - Alkaline solution without metals (pH > 12.5
RCRA Code:	D002
Meth Code:	H141 - Storage, Bulking, And/Or Transfer Off Site--No Treatment/Reovery (H010-H129) Or (H131-H135)
Quantity Tons:	0.0595

99 CENTS ONLY STORES #78 (Continued) **S113800592**

Waste Quantity:	119
Quantity Unit:	P
Additional Code 1:	Not reported
Additional Code 2:	Not reported
Additional Code 3:	Not reported
Additional Code 4:	Not reported
Additional Code 5:	Not reported
Shipment Date:	20140924
Creation Date:	Not reported
Receipt Date:	Not reported
Manifest ID:	007308148FLE
Trans EPA ID:	MNS000110924
Trans Name:	STERICYCLE SPECIALTY WASTE SOLUTIONS INC
Trans 2 EPA ID:	OKD981588791
Trans 2 Name:	TRIAD TRANSPORT INC
TSDF EPA ID:	CAD008364432
Trans Name:	RHO CHEM LLC
TSDF Alt EPA ID:	Not reported
TSDF Alt Name:	Not reported
Waste Code Description:	181 - Other inorganic solid waste Organics
RCRA Code:	D009
Meth Code:	H141 - Storage, Bulking, And/Or Transfer Off Site--No Treatment/Reovery (H010-H129) Or (H131-H135)
Quantity Tons:	0.0005
Waste Quantity:	1
Quantity Unit:	P
Additional Code 1:	Not reported
Additional Code 2:	Not reported
Additional Code 3:	Not reported
Additional Code 4:	Not reported
Additional Code 5:	Not reported
Shipment Date:	20140924
Creation Date:	Not reported
Receipt Date:	Not reported
Manifest ID:	007308148FLE
Trans EPA ID:	MNS000110924
Trans Name:	STERICYCLE SPECIALTY WASTE SOLUTIONS INC
Trans 2 EPA ID:	OKD981588791
Trans 2 Name:	TRIAD TRANSPORT INC
TSDF EPA ID:	CAD008364432
Trans Name:	RHO CHEM LLC
TSDF Alt EPA ID:	Not reported
TSDF Alt Name:	Not reported
Waste Code Description:	214 - Unspecified solvent mixture
RCRA Code:	D001
Meth Code:	H141 - Storage, Bulking, And/Or Transfer Off Site--No Treatment/Reovery (H010-H129) Or (H131-H135)
Quantity Tons:	0.0315
Waste Quantity:	63
Quantity Unit:	P
Additional Code 1:	Not reported
Additional Code 2:	Not reported
Additional Code 3:	Not reported
Additional Code 4:	Not reported
Additional Code 5:	Not reported

99 CENTS ONLY STORES #78 (Continued) **S113800592**

Shipment Date:	20140924
Creation Date:	Not reported
Receipt Date:	Not reported
Manifest ID:	007308148FLE
Trans EPA ID:	MNS000110924
Trans Name:	STERICYCLE SPECIALTY WASTE SOLUTIONS INC
Trans 2 EPA ID:	OKD981588791
Trans 2 Name:	TRIAD TRANSPORT INC
TSDF EPA ID:	CAD008364432
Trans Name:	RHO CHEM LLC
TSDF Alt EPA ID:	Not reported
TSDF Alt Name:	Not reported
Waste Code Description:	331 - Off-specification, aged, or surplus organics
RCRA Code:	Not reported
Meth Code:	H141 - Storage, Bulking, And/Or Transfer Off Site--No Treatment/Reovery (H010-H129) Or (H131-H135)
Quantity Tons:	0.0835
Waste Quantity:	167
Quantity Unit:	P
Additional Code 1:	Not reported
Additional Code 2:	Not reported
Additional Code 3:	Not reported
Additional Code 4:	Not reported
Additional Code 5:	Not reported

Shipment Date:	20140924
Creation Date:	Not reported
Receipt Date:	Not reported
Manifest ID:	007308148FLE
Trans EPA ID:	MNS000110924
Trans Name:	STERICYCLE SPECIALTY WASTE SOLUTIONS INC
Trans 2 EPA ID:	OKD981588791
Trans 2 Name:	TRIAD TRANSPORT INC
TSDF EPA ID:	CAD008364432
Trans Name:	RHO CHEM LLC
TSDF Alt EPA ID:	Not reported
TSDF Alt Name:	Not reported
Waste Code Description:	- Not reported
RCRA Code:	Not reported
Meth Code:	H141 - Storage, Bulking, And/Or Transfer Off Site--No Treatment/Reovery (H010-H129) Or (H131-H135)
Quantity Tons:	0.0065
Waste Quantity:	13
Quantity Unit:	P
Additional Code 1:	Not reported
Additional Code 2:	Not reported
Additional Code 3:	Not reported
Additional Code 4:	Not reported
Additional Code 5:	Not reported

Shipment Date:	20140924
Creation Date:	Not reported
Receipt Date:	Not reported
Manifest ID:	007308148FLE
Trans EPA ID:	MNS000110924
Trans Name:	STERICYCLE SPECIALTY WASTE SOLUTIONS INC
Trans 2 EPA ID:	OKD981588791

99 CENTS ONLY STORES #78 (Continued) **S113800592**

Trans 2 Name:	TRIAD TRANSPORT INC
TSDF EPA ID:	CAD008364432
Trans Name:	RHO CHEM LLC
TSDF Alt EPA ID:	Not reported
TSDF Alt Name:	Not reported
Waste Code Description:	331 - Off-specification, aged, or surplus organics
RCRA Code:	Not reported
Meth Code:	H141 - Storage, Bulking, And/Or Transfer Off Site--No Treatment/Reovery (H010-H129) Or (H131-H135)
Quantity Tons:	0.027
Waste Quantity:	54
Quantity Unit:	P
Additional Code 1:	Not reported
Additional Code 2:	Not reported
Additional Code 3:	Not reported
Additional Code 4:	Not reported
Additional Code 5:	Not reported
Shipment Date:	20140924
Creation Date:	Not reported
Receipt Date:	Not reported
Manifest ID:	007308148FLE
Trans EPA ID:	MNS000110924
Trans Name:	STERICYCLE SPECIALTY WASTE SOLUTIONS INC
Trans 2 EPA ID:	OKD981588791
Trans 2 Name:	TRIAD TRANSPORT INC
TSDF EPA ID:	CAD008364432
Trans Name:	RHO CHEM LLC
TSDF Alt EPA ID:	Not reported
TSDF Alt Name:	Not reported
Waste Code Description:	331 - Off-specification, aged, or surplus organics
RCRA Code:	Not reported
Meth Code:	H141 - Storage, Bulking, And/Or Transfer Off Site--No Treatment/Reovery (H010-H129) Or (H131-H135)
Quantity Tons:	0.012
Waste Quantity:	24
Quantity Unit:	P
Additional Code 1:	Not reported
Additional Code 2:	Not reported
Additional Code 3:	Not reported
Additional Code 4:	Not reported
Additional Code 5:	Not reported

Additional Info:

Year:	2016
Gen EPA ID:	CAL000369769
Shipment Date:	20151116
Creation Date:	2/5/2016 22:15:30
Receipt Date:	20151124
Manifest ID:	008576508FLE
Trans EPA ID:	MNS000110924
Trans Name:	STERICYCLE SPECIALTY WASTE SOLUTIONS INC
Trans 2 EPA ID:	CAD983649880
Trans 2 Name:	PSC ENVIRONMENTAL SERVICES LP
TSDF EPA ID:	CAD008364432
Trans Name:	RHO CHEM LLC

99 CENTS ONLY STORES #78 (Continued) **S113800592**

TSDF Alt EPA ID:	Not reported
TSDF Alt Name:	Not reported
Waste Code Description:	214 - Unspecified solvent mixture
RCRA Code:	D001
Meth Code:	H141 - Storage, Bulking, And/Or Transfer Off Site--No Treatment/Reovery (H010-H129) Or (H131-H135)
Quantity Tons:	0.0215
Waste Quantity:	43
Quantity Unit:	P
Additional Code 1:	Not reported
Additional Code 2:	Not reported
Additional Code 3:	Not reported
Additional Code 4:	Not reported
Additional Code 5:	Not reported
Shipment Date:	20151116
Creation Date:	2/5/2016 22:15:30
Receipt Date:	20151124
Manifest ID:	008576508FLE
Trans EPA ID:	MNS000110924
Trans Name:	STERICYCLE SPECIALTY WASTE SOLUTIONS INC
Trans 2 EPA ID:	CAD983649880
Trans 2 Name:	PSC ENVIRONMENTAL SERVICES LP
TSDF EPA ID:	CAD008364432
Trans Name:	RHO CHEM LLC
TSDF Alt EPA ID:	Not reported
TSDF Alt Name:	Not reported
Waste Code Description:	331 - Off-specification, aged, or surplus organics
RCRA Code:	D001
Meth Code:	H141 - Storage, Bulking, And/Or Transfer Off Site--No Treatment/Reovery (H010-H129) Or (H131-H135)
Quantity Tons:	0.0165
Waste Quantity:	33
Quantity Unit:	P
Additional Code 1:	Not reported
Additional Code 2:	Not reported
Additional Code 3:	Not reported
Additional Code 4:	Not reported
Additional Code 5:	Not reported
Shipment Date:	20151116
Creation Date:	Not reported
Receipt Date:	Not reported
Manifest ID:	008576508FLE
Trans EPA ID:	MNS000110924
Trans Name:	STERICYCLE SPECIALTY WASTE SOLUTIONS INC
Trans 2 EPA ID:	CAD983649880
Trans 2 Name:	PSC ENVIRONMENTAL SERVICES LP
TSDF EPA ID:	CAD008364432
Trans Name:	RHO CHEM LLC
TSDF Alt EPA ID:	Not reported
TSDF Alt Name:	Not reported
Waste Code Description:	331 - Off-specification, aged, or surplus organics
RCRA Code:	Not reported
Meth Code:	H141 - Storage, Bulking, And/Or Transfer Off Site--No Treatment/Reovery (H010-H129) Or (H131-H135)
Quantity Tons:	0.2965

99 CENTS ONLY STORES #78 (Continued) **S113800592**

Waste Quantity:	593
Quantity Unit:	P
Additional Code 1:	Not reported
Additional Code 2:	Not reported
Additional Code 3:	Not reported
Additional Code 4:	Not reported
Additional Code 5:	Not reported
Shipment Date:	20151116
Creation Date:	Not reported
Receipt Date:	Not reported
Manifest ID:	008576508FLE
Trans EPA ID:	MNS000110924
Trans Name:	STERICYCLE SPECIALTY WASTE SOLUTIONS INC
Trans 2 EPA ID:	CAD983649880
Trans 2 Name:	PSC ENVIRONMENTAL SERVICES LP
TSDF EPA ID:	CAD008364432
Trans Name:	RHO CHEM LLC
TSDF Alt EPA ID:	Not reported
TSDF Alt Name:	Not reported
Waste Code Description:	331 - Off-specification, aged, or surplus organics
RCRA Code:	Not reported
Meth Code:	H141 - Storage, Bulking, And/Or Transfer Off Site--No Treatment/Reovery (H010-H129) Or (H131-H135)
Quantity Tons:	0.1805
Waste Quantity:	361
Quantity Unit:	P
Additional Code 1:	Not reported
Additional Code 2:	Not reported
Additional Code 3:	Not reported
Additional Code 4:	Not reported
Additional Code 5:	Not reported
Shipment Date:	20151116
Creation Date:	Not reported
Receipt Date:	Not reported
Manifest ID:	008576508FLE
Trans EPA ID:	MNS000110924
Trans Name:	STERICYCLE SPECIALTY WASTE SOLUTIONS INC
Trans 2 EPA ID:	CAD983649880
Trans 2 Name:	PSC ENVIRONMENTAL SERVICES LP
TSDF EPA ID:	CAD008364432
Trans Name:	RHO CHEM LLC
TSDF Alt EPA ID:	Not reported
TSDF Alt Name:	Not reported
Waste Code Description:	181 - Other inorganic solid waste Organics
RCRA Code:	Not reported
Meth Code:	H141 - Storage, Bulking, And/Or Transfer Off Site--No Treatment/Reovery (H010-H129) Or (H131-H135)
Quantity Tons:	0.046
Waste Quantity:	92
Quantity Unit:	P
Additional Code 1:	Not reported
Additional Code 2:	Not reported
Additional Code 3:	Not reported
Additional Code 4:	Not reported
Additional Code 5:	Not reported

99 CENTS ONLY STORES #78 (Continued) **S113800592**

Shipment Date:	20151116
Creation Date:	Not reported
Receipt Date:	Not reported
Manifest ID:	008576508FLE
Trans EPA ID:	MNS000110924
Trans Name:	STERICYCLE SPECIALTY WASTE SOLUTIONS INC
Trans 2 EPA ID:	CAD983649880
Trans 2 Name:	PSC ENVIRONMENTAL SERVICES LP
TSDF EPA ID:	CAD008364432
Trans Name:	RHO CHEM LLC
TSDF Alt EPA ID:	Not reported
TSDF Alt Name:	Not reported
Waste Code Description:	181 - Other inorganic solid waste Organics
RCRA Code:	Not reported
Meth Code:	H141 - Storage, Bulking, And/Or Transfer Off Site--No Treatment/Reovery (H010-H129) Or (H131-H135)
Quantity Tons:	0.0045
Waste Quantity:	9
Quantity Unit:	P
Additional Code 1:	Not reported
Additional Code 2:	Not reported
Additional Code 3:	Not reported
Additional Code 4:	Not reported
Additional Code 5:	Not reported

Shipment Date:	20151116
Creation Date:	Not reported
Receipt Date:	Not reported
Manifest ID:	008576508FLE
Trans EPA ID:	MNS000110924
Trans Name:	STERICYCLE SPECIALTY WASTE SOLUTIONS INC
Trans 2 EPA ID:	CAD983649880
Trans 2 Name:	PSC ENVIRONMENTAL SERVICES LP
TSDF EPA ID:	CAD008364432
Trans Name:	RHO CHEM LLC
TSDF Alt EPA ID:	Not reported
TSDF Alt Name:	Not reported
Waste Code Description:	331 - Off-specification, aged, or surplus organics
RCRA Code:	Not reported
Meth Code:	H141 - Storage, Bulking, And/Or Transfer Off Site--No Treatment/Reovery (H010-H129) Or (H131-H135)
Quantity Tons:	0.0075
Waste Quantity:	15
Quantity Unit:	P
Additional Code 1:	Not reported
Additional Code 2:	Not reported
Additional Code 3:	Not reported
Additional Code 4:	Not reported
Additional Code 5:	Not reported

Shipment Date:	20151116
Creation Date:	Not reported
Receipt Date:	Not reported
Manifest ID:	008576508FLE
Trans EPA ID:	MNS000110924
Trans Name:	STERICYCLE SPECIALTY WASTE SOLUTIONS INC
Trans 2 EPA ID:	CAD983649880

99 CENTS ONLY STORES #78 (Continued) **S113800592**

Trans 2 Name:	PSC ENVIRONMENTAL SERVICES LP
TSDF EPA ID:	CAD008364432
Trans Name:	RHO CHEM LLC
TSDF Alt EPA ID:	Not reported
TSDF Alt Name:	Not reported
Waste Code Description:	331 - Off-specification, aged, or surplus organics
RCRA Code:	Not reported
Meth Code:	H141 - Storage, Bulking, And/Or Transfer Off Site--No Treatment/Reovery (H010-H129) Or (H131-H135)
Quantity Tons:	0.002
Waste Quantity:	4
Quantity Unit:	P
Additional Code 1:	Not reported
Additional Code 2:	Not reported
Additional Code 3:	Not reported
Additional Code 4:	Not reported
Additional Code 5:	Not reported
Shipment Date:	20151116
Creation Date:	Not reported
Receipt Date:	Not reported
Manifest ID:	008576508FLE
Trans EPA ID:	MNS000110924
Trans Name:	STERICYCLE SPECIALTY WASTE SOLUTIONS INC
Trans 2 EPA ID:	CAD983649880
Trans 2 Name:	PSC ENVIRONMENTAL SERVICES LP
TSDF EPA ID:	CAD008364432
Trans Name:	RHO CHEM LLC
TSDF Alt EPA ID:	Not reported
TSDF Alt Name:	Not reported
Waste Code Description:	141 - Off-specification, aged, or surplus inorganics
RCRA Code:	D001
Meth Code:	H141 - Storage, Bulking, And/Or Transfer Off Site--No Treatment/Reovery (H010-H129) Or (H131-H135)
Quantity Tons:	0.003
Waste Quantity:	6
Quantity Unit:	P
Additional Code 1:	Not reported
Additional Code 2:	Not reported
Additional Code 3:	Not reported
Additional Code 4:	Not reported
Additional Code 5:	Not reported
Shipment Date:	20151116
Creation Date:	Not reported
Receipt Date:	Not reported
Manifest ID:	008576508FLE
Trans EPA ID:	MNS000110924
Trans Name:	STERICYCLE SPECIALTY WASTE SOLUTIONS INC
Trans 2 EPA ID:	CAD983649880
Trans 2 Name:	PSC ENVIRONMENTAL SERVICES LP
TSDF EPA ID:	CAD008364432
Trans Name:	RHO CHEM LLC
TSDF Alt EPA ID:	Not reported
TSDF Alt Name:	Not reported
Waste Code Description:	791 - Liquids with pH < 2 792 Liquids with pH < 2 with metals
RCRA Code:	D002

99 CENTS ONLY STORES #78 (Continued) **S113800592**

Meth Code: H141 - Storage, Bulking, And/Or Transfer Off Site--No Treatment/Reovery (H010-H129) Or (H131-H135)
Quantity Tons: 0.0145
Waste Quantity: 29
Quantity Unit: P
Additional Code 1: Not reported
Additional Code 2: Not reported
Additional Code 3: Not reported
Additional Code 4: Not reported
Additional Code 5: Not reported

CERS:
Name: 99 CENTS ONLY STORES #78
Address: 725 S MAIN ST
City,State,Zip: CORONA, CA 92882
Site ID: 88561
CERS ID: 10443124
CERS Description: Chemical Storage Facilities

Violations:
Site ID: 88561
Site Name: 99 Cents Only Stores #78
Violation Date: 02-13-2015
Citation: 19 CCR 6.95 25508(a)(1) - California Code of Regulations, Title 19, Chapter 6.95, Section(s) 25508(a)(1)
Violation Description: Failure to complete and electronically submit the Business Activities Page and/or Business Owner Operator Identification Page.
Violation Notes: Returned to compliance on 03/04/2015. Update emergency contacts.
Violation Division: Corona Fire Department
Violation Program: HMRRP
Violation Source: CERS

Site ID: 88561
Site Name: 99 Cents Only Stores #78
Violation Date: 01-29-2018
Citation: Un-Specified
Violation Description: Business Plan Program - Operations/Maintenance - General Local Ordinance
Violation Notes: Returned to compliance on 03/08/2018. 104A- NFPA placard needed on door that leads to Helium storage, placard needed on warehouse door. Use ratings for Helium only (refer to Safety Data Sheet)
Violation Division: Corona Fire Department
Violation Program: HMRRP
Violation Source: CERS

Site ID: 88561
Site Name: 99 Cents Only Stores #78
Violation Date: 02-13-2015
Citation: HSC 6.95 25508(a)(1) - California Health and Safety Code, Chapter 6.95, Section(s) 25508(a)(1)
Violation Description: Failure to complete and electronically submit hazardous material inventory information for all reportable hazardous materials on site at or above reportable quantities.
Violation Notes: Returned to compliance on 02/16/2015. Update helium storage to 1300 cu.
Violation Division: Corona Fire Department
Violation Program: HMRRP

99 CENTS ONLY STORES #78 (Continued) **S113800592**

Violation Source: CERS

Evaluation:

Eval General Type: Compliance Evaluation Inspection
Eval Date: 01-29-2018
Violations Found: Yes
Eval Type: Routine done by local agency
Eval Notes: Not reported
Eval Division: Corona Fire Department
Eval Program: HMRRP
Eval Source: CERS

Eval General Type: Compliance Evaluation Inspection
Eval Date: 07-27-2018
Violations Found: No
Eval Type: Routine done by local agency
Eval Notes: - Facility generates hazardous waste labels electronically - G. Arellano stated scanners are used to determine if waste is hazardous. If the item is a hazardous waste, the scanner will notify which hazardous waste tote it belongs in. - Hazardous waste daily inspections were available during time of inspection - Facility has recently started transitioning employee training to an online course - Observed the manifests from the last 3 years. However, waste manifests were disorganized and difficult to find in the binder. The assistant manager was instructed to organize waste manifests according to years and maintain the last 3 years in the binder.
Eval Division: Riverside County Department of Env Health
Eval Program: HW
Eval Source: CERS

Eval General Type: Compliance Evaluation Inspection
Eval Date: 02-13-2015
Violations Found: Yes
Eval Type: Routine done by local agency
Eval Notes: Update helium storage to 1300 cu. Update emergency contacts.
Eval Division: Corona Fire Department
Eval Program: HMRRP
Eval Source: CERS

Eval General Type: Other/Unknown
Eval Date: 03-08-2018
Violations Found: No
Eval Type: Other, not routine, done by local agency
Eval Notes: Not reported
Eval Division: Corona Fire Department
Eval Program: HMRRP
Eval Source: CERS

Eval General Type: Compliance Evaluation Inspection
Eval Date: 07-22-2015
Violations Found: No
Eval Type: Routine done by local agency
Eval Notes: Not reported
Eval Division: Riverside County Department of Env Health
Eval Program: HW
Eval Source: CERS

99 CENTS ONLY STORES #78 (Continued) **S113800592**

Enforcement Action:

Site ID:	88561
Site Name:	99 Cents Only Stores #78
Site Address:	725 S MAIN ST
Site City:	CORONA
Site Zip:	92882
Enf Action Date:	02-13-2015
Enf Action Type:	Notice of Violation (Unified Program)
Enf Action Description:	Notice of Violation Issued by the Inspector at the Time of Inspection
Enf Action Notes:	Update emergency contacts.
Enf Action Division:	Corona Fire Department
Enf Action Program:	UNSPEC
Enf Action Source:	CERS

Site ID:	88561
Site Name:	99 Cents Only Stores #78
Site Address:	725 S MAIN ST
Site City:	CORONA
Site Zip:	92882
Enf Action Date:	02-13-2015
Enf Action Type:	Notice of Violation (Unified Program)
Enf Action Description:	Notice of Violation Issued by the Inspector at the Time of Inspection
Enf Action Notes:	Update helium storage to 1300 cu.
Enf Action Division:	Corona Fire Department
Enf Action Program:	UNSPEC
Enf Action Source:	CERS

Coordinates:

Site ID:	88561
Facility Name:	99 Cents Only Stores #78
Env Int Type Code:	HWG
Program ID:	10443124
Coord Name:	Not reported
Ref Point Type Desc:	Center of a facility or station.
Latitude:	33.874000
Longitude:	-117.565750

Affiliation:

Affiliation Type Desc:	Environmental Contact
Entity Name:	EDGAR FLORES
Entity Title:	Not reported
Affiliation Address:	4000 Union Pacific Avenue
Affiliation City:	Commerce
Affiliation State:	CA
Affiliation Country:	Not reported
Affiliation Zip:	90023
Affiliation Phone:	Not reported

Affiliation Type Desc:	Facility Mailing Address
Entity Name:	Mailing Address
Entity Title:	Not reported
Affiliation Address:	4000 Union Pacific Avenue
Affiliation City:	Commerce
Affiliation State:	CA
Affiliation Country:	Not reported
Affiliation Zip:	90023

99 CENTS ONLY STORES #78 (Continued) **S113800592**

Affiliation Phone:	Not reported
Affiliation Type Desc:	CUPA District
Entity Name:	Riverside Cnty Env Health
Entity Title:	Not reported
Affiliation Address:	4065 County Circle Drive, Room 104
Affiliation City:	Riverside
Affiliation State:	CA
Affiliation Country:	Not reported
Affiliation Zip:	92503
Affiliation Phone:	(951) 358-5055
Affiliation Type Desc:	Legal Owner
Entity Name:	99 Cents Only Stores LLC
Entity Title:	Not reported
Affiliation Address:	4000 Union Pacific Avenue
Affiliation City:	Commerce
Affiliation State:	CA
Affiliation Country:	United States
Affiliation Zip:	90023
Affiliation Phone:	(323) 980-8145
Affiliation Type Desc:	Document Preparer
Entity Name:	Janelle Brown
Entity Title:	Not reported
Affiliation Address:	Not reported
Affiliation City:	Not reported
Affiliation State:	Not reported
Affiliation Country:	Not reported
Affiliation Zip:	Not reported
Affiliation Phone:	Not reported
Affiliation Type Desc:	Operator
Entity Name:	99 Cents Only Stores LLC
Entity Title:	Not reported
Affiliation Address:	Not reported
Affiliation City:	Not reported
Affiliation State:	Not reported
Affiliation Country:	Not reported
Affiliation Zip:	Not reported
Affiliation Phone:	(951) 898-9399
Affiliation Type Desc:	Property Owner
Entity Name:	Longs Drug Stores California, L.L.C. c/o CVS Pharmacy, Inc. Attn: Lease Admin
Entity Title:	Not reported
Affiliation Address:	One CVS Drive
Affiliation City:	Woonsocket
Affiliation State:	RI
Affiliation Country:	United States
Affiliation Zip:	02895
Affiliation Phone:	(401) 770-7472
Affiliation Type Desc:	Identification Signer
Entity Name:	Edgar Flores
Entity Title:	Compliance Manager
Affiliation Address:	Not reported

99 CENTS ONLY STORES #78 (Continued) **S113800592**

Affiliation City: Not reported
Affiliation State: Not reported
Affiliation Country: Not reported
Affiliation Zip: Not reported
Affiliation Phone: Not reported

Affiliation Type Desc: Parent Corporation
Entity Name: 99 Cents Only Stores LLC
Entity Title: Not reported
Affiliation Address: Not reported
Affiliation City: Not reported
Affiliation State: Not reported
Affiliation Country: Not reported
Affiliation Zip: Not reported
Affiliation Phone: Not reported

HWTS:
Name: 99 CENTS ONLY STORES
Address: 725 S MAIN ST
Address 2: Not reported
City,State,Zip: CORONA, CA 928823419
EPA ID: CAL000369769
Inactive Date: Not reported
Create Date: 12/06/2011
Last Act Date: 11/02/2020
Mailing Name: EDGAR FLORES
Mailing Address: 4000 UNION PACIFIC AVENUE
Mailing Address 2: Not reported
Mailing City,State,Zip: COMMERCE, CA 90023
Owner Name: 99 CENTS ONLY STORES
Owner Address: 4000 UNION PACIFIC AVENUE
Owner Address 2: Not reported
Owner City,State,Zip: COMMERCE, CA 90023
Contact Name: EDGAR FLORES
Contact Address: 4000 UNION PACIFIC AVE
Contact Address 2: Not reported
City,State,Zip: COMMERCE, CA 90023

NAICS:
EPA ID: CAL000369769
Create Date: 2011-12-06 10:45:52.620
NAICS Code: 45299
NAICS Description: All Other General Merchandise Stores
Issued EPA ID Date: 2011-12-06 10:45:52.62000
Inactive Date: Not reported
Facility Name: 99 CENTS ONLY STORES
Facility Address: 725 S MAIN ST
Facility Address 2: Not reported
Facility City: CORONA
Facility County: Not reported
Facility State: CA
Facility Zip: 928823419

L67 **99 CENTS ONLY STORES** **RCRA NonGen / NLR** **1024832096**
SSE **725 S MAIN ST** **CAL000369769**
1/8-1/4 **CORONA, CA 92882**
0.234 mi.
1235 ft. **Site 2 of 2 in cluster L**

Relative: **Higher**
Actual: **694 ft.**

RCRA NonGen / NLR:

Date Form Received by Agency:		20111206
Handler Name:	99 CENTS ONLY STORES	
Handler Address:		725 S MAIN ST
Handler City,State,Zip:		CORONA, CA 92882-3419
EPA ID:		CAL000369769
Contact Name:		EDGAR FLORES
Contact Address:		4000 UNION PACIFIC AVE
Contact City,State,Zip:		COMMERCE, CA 90023
Contact Telephone:		323-919-3290
Contact Fax:		323-729-3455
Contact Email:		EDGAR.FLORES@99ONLY.COM
Contact Title:		Not reported
EPA Region:		09
Land Type:		Not reported
Federal Waste Generator Description:		Not a generator, verified
Non-Notifier:		Not reported
Biennial Report Cycle:		Not reported
Accessibility:		Not reported
Active Site Indicator:		Handler Activities
State District Owner:		Not reported
State District:		Not reported
Mailing Address:		4000 UNION PACIFIC AVENUE
Mailing City,State,Zip:		COMMERCE, CA 90023
Owner Name:		99 CENTS ONLY STORES
Owner Type:		Other
Operator Name:		EDGAR FLORES
Operator Type:		Other
Short-Term Generator Activity:		No
Importer Activity:		No
Mixed Waste Generator:		No
Transporter Activity:		No
Transfer Facility Activity:		No
Recycler Activity with Storage:		No
Small Quantity On-Site Burner Exemption:		No
Smelting Melting and Refining Furnace Exemption:		No
Underground Injection Control:		No
Off-Site Waste Receipt:		No
Universal Waste Indicator:		Yes
Universal Waste Destination Facility:		Yes
Federal Universal Waste:		No
Active Site Fed-Reg Treatment Storage and Disposal Facility:		Not reported
Active Site Converter Treatment storage and Disposal Facility:		Not reported
Active Site State-Reg Treatment Storage and Disposal Facility:		Not reported
Active Site State-Reg Handler:		---
Federal Facility Indicator:		Not reported
Hazardous Secondary Material Indicator:		N
Sub-Part K Indicator:		Not reported
Commercial TSD Indicator:		No
Treatment Storage and Disposal Type:		Not reported
2018 GPRA Permit Baseline:		Not on the Baseline
2018 GPRA Renewals Baseline:		Not on the Baseline
Permit Renewals Workload Universe:		Not reported

99 CENTS ONLY STORES (Continued) **1024832096**

Permit Workload Universe:	Not reported
Permit Progress Universe:	Not reported
Post-Closure Workload Universe:	Not reported
Closure Workload Universe:	Not reported
202 GPRA Corrective Action Baseline:	No
Corrective Action Workload Universe:	No
Subject to Corrective Action Universe:	No
Non-TSDFs Where RCRA CA has Been Imposed Universe:	No
TSDFs Potentially Subject to CA Under 3004 (u)/(v) Universe:	No
TSDFs Only Subject to CA under Discretionary Auth Universe:	No
Corrective Action Priority Ranking:	No NCAPS ranking
Environmental Control Indicator:	No
Institutional Control Indicator:	No
Human Exposure Controls Indicator:	N/A
Groundwater Controls Indicator:	N/A
Operating TSDF Universe:	Not reported
Full Enforcement Universe:	Not reported
Significant Non-Complier Universe:	No
Unaddressed Significant Non-Complier Universe:	No
Addressed Significant Non-Complier Universe:	No
Significant Non-Complier With a Compliance Schedule Universe:	No
Financial Assurance Required:	Not reported
Handler Date of Last Change:	20180906
Recognized Trader-Importer:	No
Recognized Trader-Exporter:	No
Importer of Spent Lead Acid Batteries:	No
Exporter of Spent Lead Acid Batteries:	No
Recycler Activity Without Storage:	No
Manifest Broker:	No
Sub-Part P Indicator:	No

Handler - Owner Operator:

Owner/Operator Indicator:	Owner
Owner/Operator Name:	99 CENTS ONLY STORES
Legal Status:	Other
Date Became Current:	Not reported
Date Ended Current:	Not reported
Owner/Operator Address:	4000 UNION PACIFIC AVENUE
Owner/Operator City,State,Zip:	COMMERCE, CA 90023
Owner/Operator Telephone:	323-980-8145
Owner/Operator Telephone Ext:	Not reported
Owner/Operator Fax:	Not reported
Owner/Operator Email:	Not reported

Owner/Operator Indicator:	Operator
Owner/Operator Name:	EDGAR FLORES
Legal Status:	Other
Date Became Current:	Not reported
Date Ended Current:	Not reported
Owner/Operator Address:	4000 UNION PACIFIC AVE
Owner/Operator City,State,Zip:	COMMERCE, CA 90023
Owner/Operator Telephone:	323-919-3290
Owner/Operator Telephone Ext:	Not reported
Owner/Operator Fax:	Not reported
Owner/Operator Email:	Not reported

99 CENTS ONLY STORES (Continued) **1024832096**

Historic Generators:
- Receive Date: 20111206
- Handler Name: 99 CENTS ONLY STORES
- Federal Waste Generator Description: Not a generator, verified
- State District Owner: Not reported
- Large Quantity Handler of Universal Waste: No
- Recognized Trader Importer: No
- Recognized Trader Exporter: No
- Spent Lead Acid Battery Importer: No
- Spent Lead Acid Battery Exporter: No
- Current Record: Yes
- Non Storage Recycler Activity: Not reported
- Electronic Manifest Broker: Not reported

List of NAICS Codes and Descriptions:
- NAICS Code: 45299
- NAICS Description: ALL OTHER GENERAL MERCHANDISE STORES

Facility Has Received Notices of Violations:
- Violations: No Violations Found

Evaluation Action Summary:
- Evaluations: No Evaluations Found

I68 **ONE STOP AUTO INC** **RCRA NonGen / NLR** **1026722663**
North **110 WASHBURN CIR UNIT D** **CAL000459737**
1/8-1/4 **CORONA, CA 92882**
0.234 mi.
1238 ft. **Site 3 of 9 in cluster I**

Relative: **Lower**

Actual: **615 ft.**

RCRA NonGen / NLR:
- Date Form Received by Agency: 20210128
- Handler Name: ONE STOP AUTO INC
- Handler Address: 110 WASHBURN CIR UNIT D
- Handler City,State,Zip: CORONA, CA 92882
- EPA ID: CAL000459737
- Contact Name: KHALID ELGAROUSHA
- Contact Address: 110 WASHBURN CIR UNIT D
- Contact City,State,Zip: CORONA, CA 92882
- Contact Telephone: 951-407-9030
- Contact Fax: Not reported
- Contact Email: KHALID@ONESTOPAUTO.US
- Contact Title: Not reported
- EPA Region: 09
- Land Type: Not reported
- Federal Waste Generator Description: Not a generator, verified
- Non-Notifier: Not reported
- Biennial Report Cycle: Not reported
- Accessibility: Not reported
- Active Site Indicator: Not reported
- State District Owner: Not reported
- State District: Not reported
- Mailing Address: 110 WASHBURN CIR UNIT D
- Mailing City,State,Zip: CORONA, CA 92882
- Owner Name: ONE STOP AUTO INC

ONE STOP AUTO INC (Continued) **1026722663**

Owner Type:	Other
Operator Name:	KHALID ELGAROUSHA
Operator Type:	Other
Short-Term Generator Activity:	No
Importer Activity:	No
Mixed Waste Generator:	No
Transporter Activity:	No
Transfer Facility Activity:	No
Recycler Activity with Storage:	No
Small Quantity On-Site Burner Exemption:	No
Smelting Melting and Refining Furnace Exemption:	No
Underground Injection Control:	No
Off-Site Waste Receipt:	No
Universal Waste Indicator:	No
Universal Waste Destination Facility:	No
Federal Universal Waste:	No
Active Site Fed-Reg Treatment Storage and Disposal Facility:	Not reported
Active Site Converter Treatment storage and Disposal Facility:	Not reported
Active Site State-Reg Treatment Storage and Disposal Facility:	Not reported
Active Site State-Reg Handler:	---
Federal Facility Indicator:	Not reported
Hazardous Secondary Material Indicator:	N
Sub-Part K Indicator:	Not reported
Commercial TSD Indicator:	No
Treatment Storage and Disposal Type:	Not reported
2018 GPRA Permit Baseline:	Not on the Baseline
2018 GPRA Renewals Baseline:	Not on the Baseline
Permit Renewals Workload Universe:	Not reported
Permit Workload Universe:	Not reported
Permit Progress Universe:	Not reported
Post-Closure Workload Universe:	Not reported
Closure Workload Universe:	Not reported
202 GPRA Corrective Action Baseline:	No
Corrective Action Workload Universe:	No
Subject to Corrective Action Universe:	No
Non-TSDFs Where RCRA CA has Been Imposed Universe:	No
TSDFs Potentially Subject to CA Under 3004 (u)/(v) Universe:	No
TSDFs Only Subject to CA under Discretionary Auth Universe:	No
Corrective Action Priority Ranking:	No NCAPS ranking
Environmental Control Indicator:	No
Institutional Control Indicator:	No
Human Exposure Controls Indicator:	N/A
Groundwater Controls Indicator:	N/A
Operating TSDF Universe:	Not reported
Full Enforcement Universe:	Not reported
Significant Non-Complier Universe:	No
Unaddressed Significant Non-Complier Universe:	No
Addressed Significant Non-Complier Universe:	No
Significant Non-Complier With a Compliance Schedule Universe:	No
Financial Assurance Required:	Not reported
Handler Date of Last Change:	20210226
Recognized Trader-Importer:	No
Recognized Trader-Exporter:	No
Importer of Spent Lead Acid Batteries:	No
Exporter of Spent Lead Acid Batteries:	No
Recycler Activity Without Storage:	No
Manifest Broker:	No

ONE STOP AUTO INC (Continued) **1026722663**

Sub-Part P Indicator: No

Handler - Owner Operator:
Owner/Operator Indicator: Operator
Owner/Operator Name: KHALID ELGAROUSHA
Legal Status: Other
Date Became Current: Not reported
Date Ended Current: Not reported
Owner/Operator Address: 110 WASHBURN CIR UNIT D
Owner/Operator City,State,Zip: CORONA, CA 92882
Owner/Operator Telephone: 951-407-9030
Owner/Operator Telephone Ext: Not reported
Owner/Operator Fax: Not reported
Owner/Operator Email: Not reported

Owner/Operator Indicator: Owner
Owner/Operator Name: ONE STOP AUTO INC
Legal Status: Other
Date Became Current: Not reported
Date Ended Current: Not reported
Owner/Operator Address: 110 WASHBURN CIR UNIT D
Owner/Operator City,State,Zip: CORONA, CA 92882
Owner/Operator Telephone: 951-407-9030
Owner/Operator Telephone Ext: Not reported
Owner/Operator Fax: Not reported
Owner/Operator Email: Not reported

Historic Generators:
Receive Date: 20210128
Handler Name: ONE STOP AUTO INC
Federal Waste Generator Description: Not a generator, verified
State District Owner: Not reported
Large Quantity Handler of Universal Waste: No
Recognized Trader Importer: No
Recognized Trader Exporter: No
Spent Lead Acid Battery Importer: No
Spent Lead Acid Battery Exporter: No
Current Record: Yes
Non Storage Recycler Activity: No
Electronic Manifest Broker: No

List of NAICS Codes and Descriptions:
NAICS Code: 811121
NAICS Description: AUTOMOTIVE BODY, PAINT, AND INTERIOR REPAIR AND MAINTENANCE

Facility Has Received Notices of Violations:
Violations: No Violations Found

Evaluation Action Summary:
Evaluations: No Evaluations Found

I69 **CIRCLE CITY FLEET AND AUTO** **RCRA NonGen / NLR** **1024849678**
North **110 WASHBURN CIR STE C** **CAL000406591**
1/8-1/4 **CORONA, CA 92882**
0.234 mi.
1238 ft. **Site 4 of 9 in cluster I**

Relative: **Lower**
Actual: **615 ft.**

RCRA NonGen / NLR:

Date Form Received by Agency:	20150504
Handler Name:	CIRCLE CITY FLEET AND AUTO
Handler Address:	110 WASHBURN CIR STE C
Handler City,State,Zip:	CORONA, CA 92882-2009
EPA ID:	CAL000406591
Contact Name:	RALPH & GLORIA RODRIGUEZ
Contact Address:	110 WASHBURN CIR STE C
Contact City,State,Zip:	CORONA, CA 92882
Contact Telephone:	951-735-2735
Contact Fax:	951-735-2738
Contact Email:	RODRIGUEZ.5@SBCGLOBAL.NET
Contact Title:	Not reported
EPA Region:	09
Land Type:	Not reported
Federal Waste Generator Description:	Not a generator, verified
Non-Notifier:	Not reported
Biennial Report Cycle:	Not reported
Accessibility:	Not reported
Active Site Indicator:	Handler Activities
State District Owner:	Not reported
State District:	Not reported
Mailing Address:	110 N WASHBURN CIR STE C
Mailing City,State,Zip:	CORONA, CA 92882-2009
Owner Name:	RALPH RODRIGUEZ
Owner Type:	Other
Operator Name:	RALPH & GLORIA RODRIGUEZ
Operator Type:	Other
Short-Term Generator Activity:	No
Importer Activity:	No
Mixed Waste Generator:	No
Transporter Activity:	No
Transfer Facility Activity:	No
Recycler Activity with Storage:	No
Small Quantity On-Site Burner Exemption:	No
Smelting Melting and Refining Furnace Exemption:	No
Underground Injection Control:	No
Off-Site Waste Receipt:	No
Universal Waste Indicator:	Yes
Universal Waste Destination Facility:	Yes
Federal Universal Waste:	No
Active Site Fed-Reg Treatment Storage and Disposal Facility:	Not reported
Active Site Converter Treatment storage and Disposal Facility:	Not reported
Active Site State-Reg Treatment Storage and Disposal Facility:	Not reported
Active Site State-Reg Handler:	---
Federal Facility Indicator:	Not reported
Hazardous Secondary Material Indicator:	N
Sub-Part K Indicator:	Not reported
Commercial TSD Indicator:	No
Treatment Storage and Disposal Type:	Not reported
2018 GPRA Permit Baseline:	Not on the Baseline
2018 GPRA Renewals Baseline:	Not on the Baseline
Permit Renewals Workload Universe:	Not reported

CIRCLE CITY FLEET AND AUTO (Continued) **1024849678**

Permit Workload Universe:	Not reported
Permit Progress Universe:	Not reported
Post-Closure Workload Universe:	Not reported
Closure Workload Universe:	Not reported
202 GPRA Corrective Action Baseline:	No
Corrective Action Workload Universe:	No
Subject to Corrective Action Universe:	No
Non-TSDFs Where RCRA CA has Been Imposed Universe:	No
TSDFs Potentially Subject to CA Under 3004 (u)/(v) Universe:	No
TSDFs Only Subject to CA under Discretionary Auth Universe:	No
Corrective Action Priority Ranking:	No NCAPS ranking
Environmental Control Indicator:	No
Institutional Control Indicator:	No
Human Exposure Controls Indicator:	N/A
Groundwater Controls Indicator:	N/A
Operating TSDF Universe:	Not reported
Full Enforcement Universe:	Not reported
Significant Non-Complier Universe:	No
Unaddressed Significant Non-Complier Universe:	No
Addressed Significant Non-Complier Universe:	No
Significant Non-Complier With a Compliance Schedule Universe:	No
Financial Assurance Required:	Not reported
Handler Date of Last Change:	20180906
Recognized Trader-Importer:	No
Recognized Trader-Exporter:	No
Importer of Spent Lead Acid Batteries:	No
Exporter of Spent Lead Acid Batteries:	No
Recycler Activity Without Storage:	No
Manifest Broker:	No
Sub-Part P Indicator:	No

Handler - Owner Operator:

Owner/Operator Indicator:	Owner
Owner/Operator Name:	RALPH RODRIGUEZ
Legal Status:	Other
Date Became Current:	Not reported
Date Ended Current:	Not reported
Owner/Operator Address:	110 N WASHBURN CIR STE C
Owner/Operator City,State,Zip:	CORONA, CA 92882-2009
Owner/Operator Telephone:	951-870-7270
Owner/Operator Telephone Ext:	Not reported
Owner/Operator Fax:	Not reported
Owner/Operator Email:	Not reported

Owner/Operator Indicator:	Operator
Owner/Operator Name:	RALPH & GLORIA RODRIGUEZ
Legal Status:	Other
Date Became Current:	Not reported
Date Ended Current:	Not reported
Owner/Operator Address:	110 WASHBURN CIR STE C
Owner/Operator City,State,Zip:	CORONA, CA 92882
Owner/Operator Telephone:	951-735-2735
Owner/Operator Telephone Ext:	Not reported
Owner/Operator Fax:	Not reported
Owner/Operator Email:	Not reported

CIRCLE CITY FLEET AND AUTO (Continued) **1024849678**

Historic Generators:
Receive Date: 20150504
Handler Name: CIRCLE CITY FLEET AND AUTO
Federal Waste Generator Description: Not a generator, verified
State District Owner: Not reported
Large Quantity Handler of Universal Waste: No
Recognized Trader Importer: No
Recognized Trader Exporter: No
Spent Lead Acid Battery Importer: No
Spent Lead Acid Battery Exporter: No
Current Record: Yes
Non Storage Recycler Activity: Not reported
Electronic Manifest Broker: Not reported

List of NAICS Codes and Descriptions:
NAICS Code: 811111
NAICS Description: GENERAL AUTOMOTIVE REPAIR

Facility Has Received Notices of Violations:
Violations: No Violations Found

Evaluation Action Summary:
Evaluations: No Evaluations Found

J70 **CORONA MARINE & AUTO** **RCRA NonGen / NLR** **1024812856**
NW **225 W GRAND BLVD** **CAL000301576**
1/8-1/4 **CORONA, CA 92882**
0.236 mi.
1248 ft. **Site 2 of 5 in cluster J**

Relative: **Lower**
Actual: **633 ft.**

RCRA NonGen / NLR:
Date Form Received by Agency: 20051219
Handler Name: CORONA MARINE & AUTO
Handler Address: 225 W GRAND BLVD
Handler City,State,Zip: CORONA, CA 92882-2114
EPA ID: CAL000301576
Contact Name: JOE SHARIFI
Contact Address: 225 W GRAND BLVD
Contact City,State,Zip: CORONA, CA 92882-2114
Contact Telephone: 951-734-1505
Contact Fax: 951-734-4453
Contact Email: JOECORONAMARINE@GMAIL.COM
Contact Title: Not reported
EPA Region: 09
Land Type: Not reported
Federal Waste Generator Description: Not a generator, verified
Non-Notifier: Not reported
Biennial Report Cycle: Not reported
Accessibility: Not reported
Active Site Indicator: Handler Activities
State District Owner: Not reported
State District: Not reported
Mailing Address: 225 W GRAND BLVD
Mailing City,State,Zip: CORONA, CA 92882-0000
Owner Name: JOE SHARIFI

CORONA MARINE & AUTO (Continued) **1024812856**

Owner Type:	Other
Operator Name:	JOE SHARIFI
Operator Type:	Other
Short-Term Generator Activity:	No
Importer Activity:	No
Mixed Waste Generator:	No
Transporter Activity:	No
Transfer Facility Activity:	No
Recycler Activity with Storage:	No
Small Quantity On-Site Burner Exemption:	No
Smelting Melting and Refining Furnace Exemption:	No
Underground Injection Control:	No
Off-Site Waste Receipt:	No
Universal Waste Indicator:	Yes
Universal Waste Destination Facility:	Yes
Federal Universal Waste:	No
Active Site Fed-Reg Treatment Storage and Disposal Facility:	Not reported
Active Site Converter Treatment storage and Disposal Facility:	Not reported
Active Site State-Reg Treatment Storage and Disposal Facility:	Not reported
Active Site State-Reg Handler:	---
Federal Facility Indicator:	Not reported
Hazardous Secondary Material Indicator:	N
Sub-Part K Indicator:	Not reported
Commercial TSD Indicator:	No
Treatment Storage and Disposal Type:	Not reported
2018 GPRA Permit Baseline:	Not on the Baseline
2018 GPRA Renewals Baseline:	Not on the Baseline
Permit Renewals Workload Universe:	Not reported
Permit Workload Universe:	Not reported
Permit Progress Universe:	Not reported
Post-Closure Workload Universe:	Not reported
Closure Workload Universe:	Not reported
202 GPRA Corrective Action Baseline:	No
Corrective Action Workload Universe:	No
Subject to Corrective Action Universe:	No
Non-TSDFs Where RCRA CA has Been Imposed Universe:	No
TSDFs Potentially Subject to CA Under 3004 (u)/(v) Universe:	No
TSDFs Only Subject to CA under Discretionary Auth Universe:	No
Corrective Action Priority Ranking:	No NCAPS ranking
Environmental Control Indicator:	No
Institutional Control Indicator:	No
Human Exposure Controls Indicator:	N/A
Groundwater Controls Indicator:	N/A
Operating TSDF Universe:	Not reported
Full Enforcement Universe:	Not reported
Significant Non-Complier Universe:	No
Unaddressed Significant Non-Complier Universe:	No
Addressed Significant Non-Complier Universe:	No
Significant Non-Complier With a Compliance Schedule Universe:	No
Financial Assurance Required:	Not reported
Handler Date of Last Change:	20180905
Recognized Trader-Importer:	No
Recognized Trader-Exporter:	No
Importer of Spent Lead Acid Batteries:	No
Exporter of Spent Lead Acid Batteries:	No
Recycler Activity Without Storage:	No
Manifest Broker:	No

CORONA MARINE & AUTO (Continued) **1024812856**

Sub-Part P Indicator: No

Handler - Owner Operator:

Owner/Operator Indicator:	Operator
Owner/Operator Name:	JOE SHARIFI
Legal Status:	Other
Date Became Current:	Not reported
Date Ended Current:	Not reported
Owner/Operator Address:	225 W GRAND BLVD
Owner/Operator City,State,Zip:	CORONA, CA 92882-2114
Owner/Operator Telephone:	951-734-1505
Owner/Operator Telephone Ext:	Not reported
Owner/Operator Fax:	Not reported
Owner/Operator Email:	Not reported

Owner/Operator Indicator:	Owner
Owner/Operator Name:	JOE SHARIFI
Legal Status:	Other
Date Became Current:	Not reported
Date Ended Current:	Not reported
Owner/Operator Address:	225 W GRAND BLVD
Owner/Operator City,State,Zip:	CORONA, CA 92882-2114
Owner/Operator Telephone:	909-734-1505
Owner/Operator Telephone Ext:	Not reported
Owner/Operator Fax:	Not reported
Owner/Operator Email:	Not reported

Historic Generators:

Receive Date:	20051219
Handler Name: CORONA MARINE & AUTO	
Federal Waste Generator Description:	Not a generator, verified
State District Owner:	Not reported
Large Quantity Handler of Universal Waste:	No
Recognized Trader Importer:	No
Recognized Trader Exporter:	No
Spent Lead Acid Battery Importer:	No
Spent Lead Acid Battery Exporter:	No
Current Record:	Yes
Non Storage Recycler Activity:	Not reported
Electronic Manifest Broker:	Not reported

List of NAICS Codes and Descriptions:

NAICS Code:	811111
NAICS Description:	GENERAL AUTOMOTIVE REPAIR

Facility Has Received Notices of Violations:

Violations: No Violations Found

Evaluation Action Summary:

Evaluations: No Evaluations Found

J71 **CORONA MARINE & AUTO** **CERS HAZ WASTE** **S113140343**
NW **225 W GRAND BLVD** **HAZNET** **N/A**
1/8-1/4 **CORONA, CA 92882** **CERS**
0.236 mi. **HWTS**
1248 ft. **Site 3 of 5 in cluster J**

Relative:
Lower

Actual:
633 ft.

CERS HAZ WASTE:
Name: CORONA MARINE & AUTO
Address: 225 W GRAND BLVD
City,State,Zip: CORONA, CA 92882
Site ID: 182967
CERS ID: 10552759
CERS Description: Hazardous Waste Generator

HAZNET:
Name: CORONA MARINE & AUTO
Address: 225 W GRAND BLVD
Address 2: Not reported
City,State,Zip: CORONA, CA 928820000
Contact: JOE SHARIFI
Telephone: 9517341505
Mailing Name: Not reported
Mailing Address: 225 W GRAND BLVD

Year: 2018
Gepaid: CAL000301576
TSD EPA ID: CAD008252405
CA Waste Code: 214 - Unspecified solvent mixture
Disposal Method: H061 - Fuel Blending Prior To Energy Recovery At Another Site
Tons: 0.36000

Year: 2017
Gepaid: CAL000301576
TSD EPA ID: CAD008252405
CA Waste Code: 214 - Unspecified solvent mixture
Disposal Method: H061 - Fuel Blending Prior To Energy Recovery At Another Site
Tons: 0.594

Year: 2015
Gepaid: CAL000301576
TSD EPA ID: CAD008252405
CA Waste Code: 214 - Unspecified solvent mixture
Disposal Method: H061 - Fuel Blending Prior To Energy Recovery At Another Site
Tons: 0.36

Year: 2013
Gepaid: CAL000301576
TSD EPA ID: CAD008252405
CA Waste Code: 214 - Unspecified solvent mixture
Disposal Method: H061 - Fuel Blending Prior To Energy Recovery At Another Site
Tons: Not reported

Year: 2012
Gepaid: CAL000301576
TSD EPA ID: CAD008252405
CA Waste Code: 214 - Unspecified solvent mixture
Disposal Method: H061 - Fuel Blending Prior To Energy Recovery At Another Site
Tons: 0.54

CORONA MARINE & AUTO (Continued) **S113140343**

Year: 2011
Gepaid: CAL000301576
TSD EPA ID: CAD008252405
CA Waste Code: 214 - Unspecified solvent mixture
Disposal Method: H061 - Fuel Blending Prior To Energy Recovery At Another Site
Tons: 0.594

Additional Info:
Year: 2012
Gen EPA ID: CAL000301576

Shipment Date: 20120612
Creation Date: 5/31/2013 22:15:16
Receipt Date: 20120620
Manifest ID: 001886130GBF
Trans EPA ID: CA0000039792
Trans Name: KWIK-KLEEN
Trans 2 EPA ID: Not reported
Trans 2 Name: Not reported
TSDF EPA ID: CAD008252405
Trans Name: PACIFIC RESOURCE RECOVERY
TSDF Alt EPA ID: Not reported
TSDF Alt Name: Not reported
Waste Code Description: 214 - Unspecified solvent mixture
RCRA Code: D001
Meth Code: H061 - Fuel Blending Prior To Energy Recovery At Another Site
Quantity Tons: 0.54
Waste Quantity: 150
Quantity Unit: G
Additional Code 1: Not reported
Additional Code 2: Not reported
Additional Code 3: Not reported
Additional Code 4: Not reported
Additional Code 5: Not reported

Additional Info:
Year: 2017
Gen EPA ID: CAL000301576

Shipment Date: 20170620
Creation Date: 7/12/2018 18:30:29
Receipt Date: 20170630
Manifest ID: 003424336GBF
Trans EPA ID: CA0000039792
Trans Name: KWIK-KLEEN
Trans 2 EPA ID: CAD980585293
Trans 2 Name: INDUSTRIAL WASTE UTILIZATION
TSDF EPA ID: CAD008252405
Trans Name: PACIFIC RESOURCE RECOVERY
TSDF Alt EPA ID: Not reported
TSDF Alt Name: Not reported
Waste Code Description: 214 - Unspecified solvent mixture
RCRA Code: D001
Meth Code: H061 - Fuel Blending Prior To Energy Recovery At Another Site
Quantity Tons: 0.594

CORONA MARINE & AUTO (Continued) **S113140343**

Waste Quantity: 165
Quantity Unit: G
Additional Code 1: Not reported
Additional Code 2: Not reported
Additional Code 3: Not reported
Additional Code 4: Not reported
Additional Code 5: Not reported

Additional Info:
Year: 2011
Gen EPA ID: CAL000301576

Shipment Date: 20110630
Creation Date: 12/15/2011 18:30:29
Receipt Date: 20110630
Manifest ID: 001577872GBF
Trans EPA ID: CA0000039792
Trans Name: KWIK-KLEEN
Trans 2 EPA ID: Not reported
Trans 2 Name: Not reported
TSDF EPA ID: CAD008252405
Trans Name: PACIFIC RESOURCE RECOVERY
TSDF Alt EPA ID: Not reported
TSDF Alt Name: Not reported
Waste Code Description: 214 - Unspecified solvent mixture
RCRA Code: D001
Meth Code: H061 - Fuel Blending Prior To Energy Recovery At Another Site
Quantity Tons: 0.198
Waste Quantity: 55
Quantity Unit: G
Additional Code 1: Not reported
Additional Code 2: Not reported
Additional Code 3: Not reported
Additional Code 4: Not reported
Additional Code 5: Not reported

Shipment Date: 20110630
Creation Date: 12/15/2011 18:30:29
Receipt Date: 20110630
Manifest ID: 001577872GBF
Trans EPA ID: CA0000039792
Trans Name: KWIK-KLEEN
Trans 2 EPA ID: Not reported
Trans 2 Name: Not reported
TSDF EPA ID: CAD008252405
Trans Name: PACIFIC RESOURCE RECOVERY
TSDF Alt EPA ID: Not reported
TSDF Alt Name: Not reported
Waste Code Description: 214 - Unspecified solvent mixture
RCRA Code: D001
Meth Code: H061 - Fuel Blending Prior To Energy Recovery At Another Site
Quantity Tons: 0.198
Waste Quantity: 55
Quantity Unit: G
Additional Code 1: Not reported
Additional Code 2: Not reported
Additional Code 3: Not reported

CORONA MARINE & AUTO (Continued) **S113140343**

Additional Code 4:	Not reported
Additional Code 5:	Not reported
Shipment Date:	20110525
Creation Date:	12/9/2011 18:30:36
Receipt Date:	20110602
Manifest ID:	001577807GBF
Trans EPA ID:	CA0000039792
Trans Name:	KWIK-KLEEN
Trans 2 EPA ID:	Not reported
Trans 2 Name:	Not reported
TSDF EPA ID:	CAD008252405
Trans Name:	PACIFIC RESOURCE RECOVERY
TSDF Alt EPA ID:	Not reported
TSDF Alt Name:	Not reported
Waste Code Description:	214 - Unspecified solvent mixture
RCRA Code:	D001
Meth Code:	H061 - Fuel Blending Prior To Energy Recovery At Another Site
Quantity Tons:	0.198
Waste Quantity:	55
Quantity Unit:	G
Additional Code 1:	Not reported
Additional Code 2:	Not reported
Additional Code 3:	Not reported
Additional Code 4:	Not reported
Additional Code 5:	Not reported

Additional Info:

Year:	2013
Gen EPA ID:	CAL000301576
Shipment Date:	20130730
Creation Date:	2/12/2014 22:15:06
Receipt Date:	20130808
Manifest ID:	002210600GBF
Trans EPA ID:	CA0000039792
Trans Name:	KWIK-KLEEN
Trans 2 EPA ID:	Not reported
Trans 2 Name:	Not reported
TSDF EPA ID:	CAD008252405
Trans Name:	PACIFIC RESOURCE RECOVERY
TSDF Alt EPA ID:	Not reported
TSDF Alt Name:	Not reported
Waste Code Description:	214 - Unspecified solvent mixture
RCRA Code:	D001
Meth Code:	H061 - Fuel Blending Prior To Energy Recovery At Another Site
Quantity Tons:	Not reported
Waste Quantity:	110
Quantity Unit:	Not reported
Additional Code 1:	Not reported
Additional Code 2:	Not reported
Additional Code 3:	Not reported
Additional Code 4:	Not reported
Additional Code 5:	Not reported
Shipment Date:	20130212
Creation Date:	7/12/2013 22:15:06

CORONA MARINE & AUTO (Continued) **S113140343**

Receipt Date:	20130213
Manifest ID:	001973992GBF
Trans EPA ID:	CA0000039792
Trans Name:	KWIK-KLEEN
Trans 2 EPA ID:	Not reported
Trans 2 Name:	Not reported
TSDF EPA ID:	CAD008252405
Trans Name:	PACIFIC RESOURCE RECOVERY
TSDF Alt EPA ID:	Not reported
TSDF Alt Name:	Not reported
Waste Code Description:	214 - Unspecified solvent mixture
RCRA Code:	D001
Meth Code:	H061 - Fuel Blending Prior To Energy Recovery At Another Site
Quantity Tons:	Not reported
Waste Quantity:	50
Quantity Unit:	Not reported
Additional Code 1:	Not reported
Additional Code 2:	Not reported
Additional Code 3:	Not reported
Additional Code 4:	Not reported
Additional Code 5:	Not reported

Additional Info:

Year:	2015
Gen EPA ID:	CAL000301576
Shipment Date:	20151120
Creation Date:	9/26/2016 18:30:40
Receipt Date:	20151204
Manifest ID:	002830142GBF
Trans EPA ID:	CA0000039792
Trans Name:	KWIK-KLEEN
Trans 2 EPA ID:	CAD980585293
Trans 2 Name:	INDUSTRIAL WASTE UTILIZATION INC
TSDF EPA ID:	CAD008252405
Trans Name:	PACIFIC RESOURCE RECOVERY
TSDF Alt EPA ID:	Not reported
TSDF Alt Name:	Not reported
Waste Code Description:	214 - Unspecified solvent mixture
RCRA Code:	D001
Meth Code:	H061 - Fuel Blending Prior To Energy Recovery At Another Site
Quantity Tons:	0.36
Waste Quantity:	100
Quantity Unit:	G
Additional Code 1:	Not reported
Additional Code 2:	Not reported
Additional Code 3:	Not reported
Additional Code 4:	Not reported
Additional Code 5:	Not reported
Shipment Date:	20150918
Creation Date:	5/4/2016 22:15:08
Receipt Date:	20150928
Manifest ID:	002829996GBF
Trans EPA ID:	CA0000039792
Trans Name:	KWIK-KLEEN
Trans 2 EPA ID:	Not reported

CORONA MARINE & AUTO (Continued) **S113140343**

Trans 2 Name:	Not reported
TSDF EPA ID:	CAD008252405
Trans Name:	PACIFIC RESOURCE RECOVERY
TSDF Alt EPA ID:	Not reported
TSDF Alt Name:	Not reported
Waste Code Description:	214 - Unspecified solvent mixture
RCRA Code:	D001
Meth Code:	H061 - Fuel Blending Prior To Energy Recovery At Another Site
Quantity Tons:	0.36
Waste Quantity:	100
Quantity Unit:	G
Additional Code 1:	Not reported
Additional Code 2:	Not reported
Additional Code 3:	Not reported
Additional Code 4:	Not reported
Additional Code 5:	Not reported

CERS:

Name:	CORONA MARINE & AUTO
Address:	225 W GRAND BLVD
City,State,Zip:	CORONA, CA 92882
Site ID:	182967
CERS ID:	10552759
CERS Description:	Chemical Storage Facilities

Violations:

Site ID:	182967
Site Name:	Corona Marine & Auto
Violation Date:	05-01-2015
Citation:	HSC 6.95 25508.2 - California Health and Safety Code, Chapter 6.95, Section(s) 25508.2
Violation Description:	Failure to annually review and electronically certify that the business plan is complete, accurate, and up-to-date.
Violation Notes:	Returned to compliance on 05/19/2015.
Violation Division:	Corona Fire Department
Violation Program:	HMRRP
Violation Source:	CERS

Site ID:	182967
Site Name:	Corona Marine & Auto
Violation Date:	05-19-2020
Citation:	HSC 6.95 25508(a)(1) - California Health and Safety Code, Chapter 6.95, Section(s) 25508(a)(1)
Violation Description:	Failure to establish and electronically submit an adequate emergency response plan and procedures for a release or threatened release of a hazardous material.
Violation Notes:	OBSERVATION: Failure to establish and electronically submit an adequate emergency response plan and procedures for a release or threatened release of a hazardous material. CORRECTIVE ACTION: Update your emergency response / contingency plan and submit into CERS for review and approval by 6/19/20
Violation Division:	Corona Fire Department
Violation Program:	HMRRP
Violation Source:	CERS

Site ID:	182967
Site Name:	Corona Marine & Auto

CORONA MARINE & AUTO (Continued) **S113140343**

Violation Date:	05-01-2015
Citation:	HSC 6.95 Multiple - California Health and Safety Code, Chapter 6.95, Section(s) Multiple
Violation Description:	Business Plan Program - Operations/Maintenance - General
Violation Notes:	Returned to compliance on 05/19/2015. Post emergency phone numbers on wall.
Violation Division:	Corona Fire Department
Violation Program:	HMRRP
Violation Source:	CERS
Site ID:	182967
Site Name:	Corona Marine & Auto
Violation Date:	05-01-2015
Citation:	HSC 6.95 25508(a)(1) - California Health and Safety Code, Chapter 6.95, Section(s) 25508(a)(1)
Violation Description:	Failure to complete and electronically submit hazardous material inventory information for all reportable hazardous materials on site at or above reportable quantities.
Violation Notes:	Returned to compliance on 05/19/2015.
Violation Division:	Corona Fire Department
Violation Program:	HMRRP
Violation Source:	CERS
Site ID:	182967
Site Name:	Corona Marine & Auto
Violation Date:	09-04-2013
Citation:	22 CCR 15 66265.31 - California Code of Regulations, Title 22, Chapter 15, Section(s) 66265.31
Violation Description:	Failure to maintain and operate the facility to minimize the possibility of a fire, explosion, or any unplanned sudden or non-sudden release of hazardous waste or hazardous waste constituents to the air, soil, or surface water which could threaten human health or the environment.
Violation Notes:	Returned to compliance on 10/29/2013.
Violation Division:	Riverside County Department of Env Health
Violation Program:	HW
Violation Source:	CERS
Site ID:	182967
Site Name:	Corona Marine & Auto
Violation Date:	09-04-2013
Citation:	HSC 6.67 Multiple - California Health and Safety Code, Chapter 6.67, Section(s) Multiple
Violation Description:	Haz Waste Generator Program - Administration/Documentation - General
Violation Notes:	Returned to compliance on 10/29/2013.
Violation Division:	Riverside County Department of Env Health
Violation Program:	HW
Violation Source:	CERS
Site ID:	182967
Site Name:	Corona Marine & Auto
Violation Date:	09-04-2013
Citation:	HSC 6.5 25189.5(a) - California Health and Safety Code, Chapter 6.5, Section(s) 25189.5(a)
Violation Description:	Failure to properly dispose of hazardous waste at an authorized location.
Violation Notes:	Returned to compliance on 10/29/2013.

CORONA MARINE & AUTO (Continued) **S113140343**

Violation Division: Riverside County Department of Env Health
Violation Program: HW
Violation Source: CERS

Site ID: 182967
Site Name: Corona Marine & Auto
Violation Date: 09-04-2013
Citation: 22 CCR 15 66265.35 - California Code of Regulations, Title 22, Chapter 15, Section(s) 66265.35
Violation Description: Failure to maintain aisle space to allow the unobstructed movement of personnel, fire protection, spill control equipment, and decontamination equipment to any area of facility operation in an emergency, unless it can be demonstrated to the Department that aisle space is not needed for any of these purposes.
Violation Notes: Returned to compliance on 10/29/2013.
Violation Division: Riverside County Department of Env Health
Violation Program: HW
Violation Source: CERS

Site ID: 182967
Site Name: Corona Marine & Auto
Violation Date: 04-20-2018
Citation: HSC 6.95 25508(a)(1) - California Health and Safety Code, Chapter 6.95, Section(s) 25508(a)(1)
Violation Description: Failure to complete and electronically submit a site map with all required content.
Violation Notes: Returned to compliance on 05/22/2020. Last submission was in 2015 *Resubmitted 4/20/2018
Violation Division: Corona Fire Department
Violation Program: HMRRP
Violation Source: CERS

Site ID: 182967
Site Name: Corona Marine & Auto
Violation Date: 05-01-2015
Citation: 19 CCR 6.95 25508(a)(1) - California Code of Regulations, Title 19, Chapter 6.95, Section(s) 25508(a)(1)
Violation Description: Failure to complete and electronically submit the Business Activities Page and/or Business Owner Operator Identification Page.
Violation Notes: Returned to compliance on 05/19/2015.
Violation Division: Corona Fire Department
Violation Program: HMRRP
Violation Source: CERS

Site ID: 182967
Site Name: Corona Marine & Auto
Violation Date: 05-01-2015
Citation: HSC 6.95 Multiple - California Health and Safety Code, Chapter 6.95, Section(s) Multiple
Violation Description: Business Plan Program - Administration/Documentation - General
Violation Notes: Returned to compliance on 05/19/2015.
Violation Division: Corona Fire Department
Violation Program: HMRRP
Violation Source: CERS

Site ID: 182967
Site Name: Corona Marine & Auto

CORONA MARINE & AUTO (Continued) **S113140343**

Violation Date:	09-04-2013
Citation:	22 CCR 15 66265.195(a) - California Code of Regulations, Title 22, Chapter 15, Section(s) 66265.195(a)
Violation Description:	Failure of the owner or operator to conduct inspections and maintain inspection records at the facility of the following tank equipment: 1) Overfill/spill control equipment (e.g., waste-feed cutoff systems, bypass systems, and drainage systems) to ensure that it is in good working order; 2) The aboveground portions of the tank system, if any, to detect corrosion or releases of waste; 3) Data gathered from monitoring equipment and leak-detection equipment, (e.g., pressure and temperature gauges, monitoring wells) to ensure that the tank system is being operated according to its design; 4) The construction materials and the area immediately surrounding the externally accessible portion of the tank system including secondary containment structures (e.g., dikes) to detect erosion or signs of releases of hazardous waste (e.g., wet spots, dead vegetation); and 5) For uncovered tanks, the level of waste in the tank, to ensure compliance with section 66265.194(b)(3).
Violation Notes:	Returned to compliance on 10/29/2013.
Violation Division:	Riverside County Department of Env Health
Violation Program:	HW
Violation Source:	CERS

Site ID:	182967
Site Name:	Corona Marine & Auto
Violation Date:	05-01-2015
Citation:	HSC 6.95 25508(a)(1) - California Health and Safety Code, Chapter 6.95, Section(s) 25508(a)(1)
Violation Description:	Failure to establish and electronically submit an adequate emergency response plan and procedures for a release or threatened release of a hazardous material.
Violation Notes:	Returned to compliance on 05/19/2015.
Violation Division:	Corona Fire Department
Violation Program:	HMRRP
Violation Source:	CERS

Site ID:	182967
Site Name:	Corona Marine & Auto
Violation Date:	09-04-2013
Citation:	HSC 6.5 25163(a) - California Health and Safety Code, Chapter 6.5, Section(s) 25163(a)
Violation Description:	Failure to use a registered hazardous waste hauler to transport hazardous waste.
Violation Notes:	Returned to compliance on 10/29/2013.
Violation Division:	Riverside County Department of Env Health
Violation Program:	HW
Violation Source:	CERS

Site ID:	182967
Site Name:	Corona Marine & Auto
Violation Date:	05-19-2020
Citation:	HSC 6.95 25508(a)(1) - California Health and Safety Code, Chapter 6.95, Section(s) 25508(a)(1)
Violation Description:	Failure to complete and electronically submit hazardous material inventory information for all reportable hazardous materials on site at or above reportable quantities.
Violation Notes:	OBSERVATION: Failure to complete and electronically submit hazardous

CORONA MARINE & AUTO (Continued) **S113140343**

material inventory information for all reportable hazardous materials on site at or above reportable quantities. CORRECTIVE ACTION: Update Hazardous materials inventories on site and submit into CERS for review and approval by 6/19/20.

Violation Division: Corona Fire Department
Violation Program: HMRRP
Violation Source: CERS

Site ID: 182967
Site Name: Corona Marine & Auto
Violation Date: 09-04-2013
Citation: 22 CCR 15 66265.52 - California Code of Regulations, Title 22, Chapter 15, Section(s) 66265.52
Violation Description: Failure to include all of the following in the Contingency Plan: 1) A description of actions the facility personnel shall take response to fires, explosions, or any unplanned sudden or non-sudden release of hazardous waste or hazardous waste constituents to air, soil, or surface water at the facility; 2) The plan shall describe arrangements agreed to by local police departments, fire departments, hospitals, contractors, and State and local emergency response teams to coordinate emergency services; 3) The plan shall list names, addresses, and phone numbers (office and home) of all persons qualified to act as emergency coordinator and this list shall be kept up to date. Where more than one person is listed, one shall be named as primary emergency coordinator and others shall be listed in the order in which they will assume responsibility as alternates; 4) The plan shall include a list of all emergency equipment at the facility (such as fire extinguishing systems, spill control equipment, communications and alarm systems (internal and external), and decontamination equipment), where this equipment is required. This list shall be kept up to date. In addition, the plan shall include the location and a physical description of each item on the list, and a brief outline of its capabilities; 5) The plan shall include an evacuation plan for facility personnel where there is a possibility that evacuation could be necessary. This plan shall describe signal(s) to be used to begin evacuation, evacuation routes, and alternate evacuation routes (in cases where the primary routes could be blocked by releases of hazardous waste or fires). 6) The plan shall include the current telephone number of the California Emergency Management Agency; and 7) If the owner or operator has already prepared a Spill Prevention, Control, and Countermeasures (SPCC) or some other emergency or contingency plan, the owner or operator need only amend that plan to incorporate hazardous waste management provisions that are sufficient to comply with the re
Violation Notes: Returned to compliance on 10/29/2013.
Violation Division: Riverside County Department of Env Health
Violation Program: HW
Violation Source: CERS

Site ID: 182967
Site Name: Corona Marine & Auto
Violation Date: 05-01-2015
Citation: HSC 6.95 25508(d) - California Health and Safety Code, Chapter 6.95, Section(s) 25508(d)
Violation Description: Failure to complete and/or electronically submit a business plan when storing/handling a hazardous material at or above reportable quantities.

CORONA MARINE & AUTO (Continued) **S113140343**

Violation Notes: Returned to compliance on 05/19/2015. Submit HMBP online.
Violation Division: Corona Fire Department
Violation Program: HMRRP
Violation Source: CERS

Site ID: 182967
Site Name: Corona Marine & Auto
Violation Date: 04-20-2018
Citation: HSC 6.95 25508(a)(1) - California Health and Safety Code, Chapter 6.95, Section(s) 25508(a)(1)
Violation Description: Failure to complete and electronically submit hazardous material inventory information for all reportable hazardous materials on site at or above reportable quantities.
Violation Notes: Returned to compliance on 05/22/2020. Last submission in 2015 * Resubmitted 4/20/2018
Violation Division: Corona Fire Department
Violation Program: HMRRP
Violation Source: CERS

Site ID: 182967
Site Name: Corona Marine & Auto
Violation Date: 04-20-2018
Citation: HSC 6.95 25505(a)(4) - California Health and Safety Code, Chapter 6.95, Section(s) 25505(a)(4)
Violation Description: Failure to provide initial and annual training to all employees in safety procedures in the event of a release or threatened release of a hazardous material or failure to document and maintain training records for a minimum of three years.
Violation Notes: Returned to compliance on 05/25/2018. Provide annual employee training documents.
Violation Division: Corona Fire Department
Violation Program: HMRRP
Violation Source: CERS

Site ID: 182967
Site Name: Corona Marine & Auto
Violation Date: 05-01-2015
Citation: 19 CCR 4 2729.2(a)(3) - California Code of Regulations, Title 19, Chapter 4, Section(s) 2729.2(a)(3)
Violation Description: Failure to complete and/or submit an annotated site map if required by CUPA.
Violation Notes: Returned to compliance on 05/19/2015.
Violation Division: Corona Fire Department
Violation Program: HMRRP
Violation Source: CERS

Site ID: 182967
Site Name: Corona Marine & Auto
Violation Date: 09-04-2013
Citation: 22 CCR 15 66265.194 - California Code of Regulations, Title 22, Chapter 15, Section(s) 66265.194
Violation Description: Failure to maintain the following general tank operating requirements: a) Hazardous wastes or treatment reagents shall not be placed in a tank system if they could cause the tank, its ancillary equipment, or the secondary containment system to rupture, leak, corrode, or otherwise fail. b) The owner or operator shall use appropriate controls and practices to prevent spills and overflows from tank or

CORONA MARINE & AUTO (Continued) **S113140343**

secondary containment systems. These include at a minimum: 1) Spill prevention controls (e.g., check valves, dry discount couplings); 2) Overfill prevention controls (e.g., level sensing devices, high level alarms, automatic feed cutoff, or bypass to a standby tank); and 3) Maintenance of sufficient freeboard in uncovered tanks to prevent overtopping by wave or wind action or by precipitation. Uncovered tanks shall be operated to ensure at least 60 centimeters (2 feet) of freeboard, unless the tank is equipped with a containment structure (e.g., dike or trench), a drainage control system or a diversion structure (e.g., standby tank) with a capacity that equals or exceeds the volume of the top 60 centimeters (2 feet) of the tank.

Violation Notes: Returned to compliance on 10/29/2013.
Violation Division: Riverside County Department of Env Health
Violation Program: HW
Violation Source: CERS

Site ID: 182967
Site Name: Corona Marine & Auto
Violation Date: 05-01-2015
Citation: HSC 6.95 25505(a)(4) - California Health and Safety Code, Chapter 6.95, Section(s) 25505(a)(4)
Violation Description: Failure to provide initial and annual training to all employees in safety procedures in the event of a release or threatened release of a hazardous material or failure to document and maintain training records for a minimum of three years.
Violation Notes: Returned to compliance on 05/19/2015. Provide annual training documents.
Violation Division: Corona Fire Department
Violation Program: HMRRP
Violation Source: CERS

Site ID: 182967
Site Name: Corona Marine & Auto
Violation Date: 05-19-2020
Citation: HSC 6.95 25508(a)(1) - California Health and Safety Code, Chapter 6.95, Section(s) 25508(a)(1)
Violation Description: Failure to annually review and electronically certify that the business plan is complete and accurate on or before the annual due date.
Violation Notes: OBSERVATION: Failure to annually review and electronically certify that the business plan is complete and accurate on or before the annual due date. CORRECTIVE ACTION: Update and submit a complete hazardous materials business plan into CERS for review and approval BY 6/19/20.
Violation Division: Corona Fire Department
Violation Program: HMRRP
Violation Source: CERS

Site ID: 182967
Site Name: Corona Marine & Auto
Violation Date: 09-04-2013
Citation: 40 CFR 1 262.34(d)(5)(i) - U.S. Code of Federal Regulations, Title 40, Chapter 1, Section(s) 262.34(d)(5)(i)
Violation Description: Failure to have an emergency coordinator or a designee onsite during operating hours.
Violation Notes: Returned to compliance on 10/29/2013.
Violation Division: Riverside County Department of Env Health

CORONA MARINE & AUTO (Continued) **S113140343**

Violation Program:	HW
Violation Source:	CERS
Site ID:	182967
Site Name:	Corona Marine & Auto
Violation Date:	11-17-2016
Citation:	22 CCR 12 66262.12 - California Code of Regulations, Title 22, Chapter 12, Section(s) 66262.12
Violation Description:	Failure to obtain an Identification Number prior to treating, storing, disposing of, transporting or offering for transportation any hazardous waste.
Violation Notes:	Returned to compliance on 09/14/2017.
Violation Division:	Riverside County Department of Env Health
Violation Program:	HW
Violation Source:	CERS
Site ID:	182967
Site Name:	Corona Marine & Auto
Violation Date:	05-01-2015
Citation:	HSC 6.95 Multiple - California Health and Safety Code, Chapter 6.95, Section(s) Multiple
Violation Description:	Business Plan Program - Operations/Maintenance - General
Violation Notes:	Returned to compliance on 05/19/2015. Update spill kit.
Violation Division:	Corona Fire Department
Violation Program:	HMRRP
Violation Source:	CERS
Site ID:	182967
Site Name:	Corona Marine & Auto
Violation Date:	05-19-2020
Citation:	HSC 6.95 25508(a)(1) - California Health and Safety Code, Chapter 6.95, Section(s) 25508(a)(1)
Violation Description:	Failure to complete and electronically submit a site map with all required content.
Violation Notes:	OBSERVATION: Failure to complete and electronically submit a site map with all required content. CORRECTIVE ACTION: Update your site map and submit into CERS, ensure all required elements are included: North Orientation, Loading areas, Internal Roads, Adjacent streets, Storm and sewer drains, Access and exit points, Emergency shutoffs, Evacuation staging areas, Hazardous Materials handling and storage locations and, Emergency Response Equipment (hydrants, riser, alarm panel, extinguishers, spill kit, ect.). All text must be oriented in the same direction and a legend is required if using symbols. If hand drawn use a straight edge. Submit by 6/19/20.
Violation Division:	Corona Fire Department
Violation Program:	HMRRP
Violation Source:	CERS
Site ID:	182967
Site Name:	Corona Marine & Auto
Violation Date:	09-04-2013
Citation:	22 CCR 12 66262.34(f) - California Code of Regulations, Title 22, Chapter 12, Section(s) 66262.34(f)
Violation Description:	Failure to properly label hazardous waste accumulation containers with the following requirements: "Hazardous Waste", name and address of the generator, physical and chemical characteristics of the Hazardous Waste, and starting accumulation date.

CORONA MARINE & AUTO (Continued) **S113140343**

Violation Notes: Returned to compliance on 10/29/2013.
Violation Division: Riverside County Department of Env Health
Violation Program: HW
Violation Source: CERS

Evaluation:
Eval General Type: Other/Unknown
Eval Date: 05-25-2018
Violations Found: No
Eval Type: Other, not routine, done by local agency
Eval Notes: Not reported
Eval Division: Corona Fire Department
Eval Program: HMRRP
Eval Source: CERS

Eval General Type: Compliance Evaluation Inspection
Eval Date: 04-20-2018
Violations Found: Yes
Eval Type: Routine done by local agency
Eval Notes: Not reported
Eval Division: Corona Fire Department
Eval Program: HMRRP
Eval Source: CERS

Eval General Type: Compliance Evaluation Inspection
Eval Date: 06-04-2020
Violations Found: No
Eval Type: Routine done by local agency
Eval Notes: Not reported
Eval Division: Riverside County Department of Env Health
Eval Program: HW
Eval Source: CERS

Eval General Type: Compliance Evaluation Inspection
Eval Date: 09-04-2013
Violations Found: Yes
Eval Type: Routine done by local agency
Eval Notes: Not reported
Eval Division: Riverside County Department of Env Health
Eval Program: HW
Eval Source: CERS

Eval General Type: Compliance Evaluation Inspection
Eval Date: 11-17-2016
Violations Found: Yes
Eval Type: Routine done by local agency
Eval Notes: Not reported
Eval Division: Riverside County Department of Env Health
Eval Program: HW
Eval Source: CERS

Eval General Type: Compliance Evaluation Inspection
Eval Date: 05-01-2015
Violations Found: Yes
Eval Type: Routine done by local agency
Eval Notes: Not reported
Eval Division: Corona Fire Department

CORONA MARINE & AUTO (Continued) **S113140343**

Eval Program: HMRRP
Eval Source: CERS

Eval General Type: Other/Unknown
Eval Date: 05-19-2020
Violations Found: Yes
Eval Type: Other, not routine, done by local agency
Eval Notes: E Inspect
Eval Division: Corona Fire Department
Eval Program: HMRRP
Eval Source: CERS

Eval General Type: Other/Unknown
Eval Date: 09-18-2013
Violations Found: No
Eval Type: Other, not routine, done by local agency
Eval Notes: Delivered typed inspection report.
Eval Division: Riverside County Department of Env Health
Eval Program: HW
Eval Source: CERS

Eval General Type: Other/Unknown
Eval Date: 10-29-2013
Violations Found: No
Eval Type: Other, not routine, done by local agency
Eval Notes: Not reported
Eval Division: Riverside County Department of Env Health
Eval Program: HW
Eval Source: CERS

Enforcement Action:
Site ID: 182967
Site Name: Corona Marine & Auto
Site Address: 225 W GRAND BLVD
Site City: CORONA
Site Zip: 92882
Enf Action Date: 03-29-2017
Enf Action Type: Notice of Violation (Unified Program)
Enf Action Description: Notice of Violation Issued by the Inspector at the Time of Inspection
Enf Action Notes: Via email; failure to make corrections to HMBP.
Enf Action Division: Corona Fire Department
Enf Action Program: UNSPEC
Enf Action Source: CERS

Site ID: 182967
Site Name: Corona Marine & Auto
Site Address: 225 W GRAND BLVD
Site City: CORONA
Site Zip: 92882
Enf Action Date: 04-20-2018
Enf Action Type: Notice of Violation (Unified Program)
Enf Action Description: Notice of Violation Issued by the Inspector at the Time of Inspection
Enf Action Notes: Not reported
Enf Action Division: Corona Fire Department
Enf Action Program: HMRRP
Enf Action Source: CERS

CORONA MARINE & AUTO (Continued) **S113140343**

Site ID:	182967
Site Name:	Corona Marine & Auto
Site Address:	225 W GRAND BLVD
Site City:	CORONA
Site Zip:	92882
Enf Action Date:	05-01-2015
Enf Action Type:	Notice of Violation (Unified Program)
Enf Action Description:	Notice of Violation Issued by the Inspector at the Time of Inspection
Enf Action Notes:	Not reported
Enf Action Division:	Corona Fire Department
Enf Action Program:	HMRRP
Enf Action Source:	CERS

Site ID:	182967
Site Name:	Corona Marine & Auto
Site Address:	225 W GRAND BLVD
Site City:	CORONA
Site Zip:	92882
Enf Action Date:	09-04-2013
Enf Action Type:	Notice of Violation (Unified Program)
Enf Action Description:	Notice of Violation Issued by the Inspector at the Time of Inspection
Enf Action Notes:	Not reported
Enf Action Division:	Riverside County Department of Env Health
Enf Action Program:	HW
Enf Action Source:	CERS

Coordinates:

Site ID:	182967
Facility Name:	Corona Marine & Auto
Env Int Type Code:	HWG
Program ID:	10552759
Coord Name:	Not reported
Ref Point Type Desc:	Center of a facility or station.
Latitude:	33.879830
Longitude:	-117.571820

Affiliation:

Affiliation Type Desc:	Document Preparer
Entity Name:	joe sharifi
Entity Title:	Not reported
Affiliation Address:	Not reported
Affiliation City:	Not reported
Affiliation State:	Not reported
Affiliation Country:	Not reported
Affiliation Zip:	Not reported
Affiliation Phone:	Not reported

Affiliation Type Desc:	Environmental Contact
Entity Name:	joe sharifi
Entity Title:	Not reported
Affiliation Address:	225 W Grand Blvd
Affiliation City:	Corona
Affiliation State:	CA
Affiliation Country:	Not reported
Affiliation Zip:	92882
Affiliation Phone:	Not reported

CORONA MARINE & AUTO (Continued) **S113140343**

Affiliation Type Desc:	Legal Owner
Entity Name:	joe sharifi
Entity Title:	Not reported
Affiliation Address:	225 w grand blvd
Affiliation City:	corona
Affiliation State:	CA
Affiliation Country:	United States
Affiliation Zip:	92882
Affiliation Phone:	(951) 734-1505

Affiliation Type Desc:	Operator
Entity Name:	joe sharifi
Entity Title:	Not reported
Affiliation Address:	Not reported
Affiliation City:	Not reported
Affiliation State:	Not reported
Affiliation Country:	Not reported
Affiliation Zip:	Not reported
Affiliation Phone:	(951) 734-1505

Affiliation Type Desc:	Parent Corporation
Entity Name:	Corona Marine & Auto
Entity Title:	Not reported
Affiliation Address:	Not reported
Affiliation City:	Not reported
Affiliation State:	Not reported
Affiliation Country:	Not reported
Affiliation Zip:	Not reported
Affiliation Phone:	Not reported

Affiliation Type Desc:	CUPA District
Entity Name:	Riverside Cnty Env Health
Entity Title:	Not reported
Affiliation Address:	4065 County Circle Drive, Room 104
Affiliation City:	Riverside
Affiliation State:	CA
Affiliation Country:	Not reported
Affiliation Zip:	92503
Affiliation Phone:	(951) 358-5055

Affiliation Type Desc:	Identification Signer
Entity Name:	joe sharifi
Entity Title:	owner
Affiliation Address:	Not reported
Affiliation City:	Not reported
Affiliation State:	Not reported
Affiliation Country:	Not reported
Affiliation Zip:	Not reported
Affiliation Phone:	Not reported

Affiliation Type Desc:	Facility Mailing Address
Entity Name:	Mailing Address
Entity Title:	Not reported
Affiliation Address:	225 w grand blvd
Affiliation City:	corona
Affiliation State:	CA
Affiliation Country:	Not reported

CORONA MARINE & AUTO (Continued) **S113140343**

Affiliation Zip: 92882
Affiliation Phone: Not reported

Affiliation Type Desc: Property Owner
Entity Name: joe sharifi
Entity Title: Not reported
Affiliation Address: 225 W Grand Blvd
Affiliation City: Corona
Affiliation State: CA
Affiliation Country: United States
Affiliation Zip: 92882
Affiliation Phone: (951) 734-1505

HWTS:
Name: CORONA MARINE & AUTO
Address: 225 W GRAND BLVD
Address 2: Not reported
City,State,Zip: CORONA, CA 928822114
EPA ID: CAL000301576
Inactive Date: 06/30/2020
Create Date: 12/19/2005
Last Act Date: 01/04/2021
Mailing Name: Not reported
Mailing Address: 225 W GRAND BLVD
Mailing Address 2: Not reported
Mailing City,State,Zip: CORONA, CA 928820000
Owner Name: JOE SHARIFI
Owner Address: 225 W GRAND BLVD
Owner Address 2: Not reported
Owner City,State,Zip: CORONA, CA 928822114
Contact Name: JOE SHARIFI
Contact Address: 225 W GRAND BLVD
Contact Address 2: Not reported
City,State,Zip: CORONA, CA 928822114

NAICS:
EPA ID: CAL000301576
Create Date: 2005-12-19 14:45:45.077
NAICS Code: 811111
NAICS Description: General Automotive Repair
Issued EPA ID Date: 2005-12-19 14:45:45
Inactive Date: 2020-06-30 00:00:00
Facility Name: CORONA MARINE & AUTO
Facility Address: 225 W GRAND BLVD
Facility Address 2: Not reported
Facility City: CORONA
Facility County: Not reported
Facility State: CA
Facility Zip: 928822114

J72 **MIKES TIRE & ALIGNMENT** **RCRA-SQG** **1000221733**
NW **225 W GRAND BLVD** **FINDS** **CAD982321523**
1/8-1/4 **CORONA, CA 92880** **ECHO**
0.236 mi.
1248 ft. **Site 4 of 5 in cluster J**

Relative: **Lower**
Actual: **633 ft.**

RCRA-SQG:

Date Form Received by Agency:		19880316
Handler Name:	MIKES TIRE & ALIGNMENT	
Handler Address:		225 W GRAND BLVD
Handler City,State,Zip:		CORONA, CA 92880
EPA ID:		CAD982321523
Contact Name:		ENVIRONMENTAL MANAGER
Contact Address:		225 W. GRAND
Contact City,State,Zip:		CORONA, CA 91760
Contact Telephone:		714-735-6990
Contact Fax:		Not reported
Contact Email:		Not reported
Contact Title:		Not reported
EPA Region:		09
Land Type:		Other
Federal Waste Generator Description:		Small Quantity Generator
Non-Notifier:		Not reported
Biennial Report Cycle:		Not reported
Accessibility:		Not reported
Active Site Indicator:		Handler Activities
State District Owner:		CA
State District:		4
Mailing Address:		225 W GRAND BLVD
Mailing City,State,Zip:		CORONA, CA 92880
Owner Name:		MIKE STUBBS
Owner Type:		Private
Operator Name:		NOT REQUIRED
Operator Type:		Private
Short-Term Generator Activity:		No
Importer Activity:		No
Mixed Waste Generator:		No
Transporter Activity:		No
Transfer Facility Activity:		No
Recycler Activity with Storage:		No
Small Quantity On-Site Burner Exemption:		No
Smelting Melting and Refining Furnace Exemption:		No
Underground Injection Control:		No
Off-Site Waste Receipt:		No
Universal Waste Indicator:		No
Universal Waste Destination Facility:		No
Federal Universal Waste:		No
Active Site Fed-Reg Treatment Storage and Disposal Facility:		Not reported
Active Site Converter Treatment storage and Disposal Facility:		Not reported
Active Site State-Reg Treatment Storage and Disposal Facility:		Not reported
Active Site State-Reg Handler:		---
Federal Facility Indicator:		Not reported
Hazardous Secondary Material Indicator:		NN
Sub-Part K Indicator:		Not reported
Commercial TSD Indicator:		No
Treatment Storage and Disposal Type:		Not reported
2018 GPRA Permit Baseline:		Not on the Baseline
2018 GPRA Renewals Baseline:		Not on the Baseline
Permit Renewals Workload Universe:		Not reported

MIKES TIRE & ALIGNMENT (Continued) **1000221733**

Permit Workload Universe:	Not reported
Permit Progress Universe:	Not reported
Post-Closure Workload Universe:	Not reported
Closure Workload Universe:	Not reported
202 GPRA Corrective Action Baseline:	No
Corrective Action Workload Universe:	No
Subject to Corrective Action Universe:	No
Non-TSDFs Where RCRA CA has Been Imposed Universe:	No
TSDFs Potentially Subject to CA Under 3004 (u)/(v) Universe:	No
TSDFs Only Subject to CA under Discretionary Auth Universe:	No
Corrective Action Priority Ranking:	No NCAPS ranking
Environmental Control Indicator:	No
Institutional Control Indicator:	No
Human Exposure Controls Indicator:	N/A
Groundwater Controls Indicator:	N/A
Operating TSDF Universe:	Not reported
Full Enforcement Universe:	Not reported
Significant Non-Complier Universe:	No
Unaddressed Significant Non-Complier Universe:	No
Addressed Significant Non-Complier Universe:	No
Significant Non-Complier With a Compliance Schedule Universe:	No
Financial Assurance Required:	Not reported
Handler Date of Last Change:	20020627
Recognized Trader-Importer:	No
Recognized Trader-Exporter:	No
Importer of Spent Lead Acid Batteries:	No
Exporter of Spent Lead Acid Batteries:	No
Recycler Activity Without Storage:	Not reported
Manifest Broker:	Not reported
Sub-Part P Indicator:	No

Handler - Owner Operator:

Owner/Operator Indicator:	Owner
Owner/Operator Name:	MIKE STUBBS
Legal Status:	Private
Date Became Current:	Not reported
Date Ended Current:	Not reported
Owner/Operator Address:	NOT REQUIRED
Owner/Operator City,State,Zip:	NOT REQUIRED, ME 99999
Owner/Operator Telephone:	415-555-1212
Owner/Operator Telephone Ext:	Not reported
Owner/Operator Fax:	Not reported
Owner/Operator Email:	Not reported

Owner/Operator Indicator:	Operator
Owner/Operator Name:	NOT REQUIRED
Legal Status:	Private
Date Became Current:	Not reported
Date Ended Current:	Not reported
Owner/Operator Address:	NOT REQUIRED
Owner/Operator City,State,Zip:	NOT REQUIRED, ME 99999
Owner/Operator Telephone:	415-555-1212
Owner/Operator Telephone Ext:	Not reported
Owner/Operator Fax:	Not reported
Owner/Operator Email:	Not reported

MIKES TIRE & ALIGNMENT (Continued) **1000221733**

Historic Generators:
- Receive Date: 19880316
- Handler Name: MIKES TIRE & ALIGNMENT
- Federal Waste Generator Description: Small Quantity Generator
- State District Owner: CA
- Large Quantity Handler of Universal Waste: No
- Recognized Trader Importer: No
- Recognized Trader Exporter: No
- Spent Lead Acid Battery Importer: No
- Spent Lead Acid Battery Exporter: No
- Current Record: Yes
- Non Storage Recycler Activity: Not reported
- Electronic Manifest Broker: Not reported

List of NAICS Codes and Descriptions:
- NAICS Codes: No NAICS Codes Found

Facility Has Received Notices of Violations:
- Violations: No Violations Found

Evaluation Action Summary:
- Evaluations: No Evaluations Found

FINDS:
- Registry ID: 110008276070

Click Here:

Environmental Interest/Information System:

RCRAInfo is a national information system that supports the Resource Conservation and Recovery Act (RCRA) program through the tracking of events and activities related to facilities that generate, transport, and treat, store, or dispose of hazardous waste. RCRAInfo allows RCRA program staff to track the notification, permit, compliance, and corrective action activities required under RCRA.

Click this hyperlink while viewing on your computer to access additional FINDS: detail in the EDR Site Report.

ECHO:
- Envid: 1000221733
- Registry ID: 110008276070
- DFR URL: http://echo.epa.gov/detailed-facility-report?fid=110008276070
- Name: MIKES TIRE & ALIGNMENT
- Address: 225 W GRAND BLVD
- City,State,Zip: CORONA, CA 92880

I73 **ECONO LUBE N'TUNE** **SWEEPS UST** **U002095396**
NNE **135 WASHBURN CIR** **CA FID UST** **N/A**
1/8-1/4 **CORONA, CA 91720**
0.240 mi.
1265 ft. **Site 5 of 9 in cluster I**

Relative:
Lower

Actual:
614 ft.

SWEEPS UST:

Name:	ECONO LUBE N'TUNE
Address:	135 WASHBURN CIR
City:	CORONA
Status:	Active
Comp Number:	82
Number:	1
Board Of Equalization:	Not reported
Referral Date:	10-29-92
Action Date:	10-29-92
Created Date:	12-16-88
Owner Tank Id:	Not reported
SWRCB Tank Id:	33-000-000082-000001
Tank Status:	A
Capacity:	500
Active Date:	10-29-92
Tank Use:	OIL
STG:	W
Content:	WASTE OIL
Number Of Tanks:	1

CA FID UST:

Facility ID:	33003232
Regulated By:	UTNKA
Regulated ID:	Not reported
Cortese Code:	Not reported
SIC Code:	Not reported
Facility Phone:	7147341160
Mail To:	Not reported
Mailing Address:	135 WASHBURN CIR
Mailing Address 2:	Not reported
Mailing City,St,Zip:	CORONA 91720
Contact:	Not reported
Contact Phone:	Not reported
DUNs Number:	Not reported
NPDES Number:	Not reported
EPA ID:	Not reported
Comments:	Not reported
Status:	Active

I74 **ECONO LUBE N TUNE** **Cortese** **S113150604**
NNE **135 WASHBURN CIR** **HAZNET** **N/A**
1/8-1/4 **CORONA, CA 92882** **HWTS**
0.240 mi.
1265 ft. **Site 6 of 9 in cluster I**

Relative:
Lower

Actual:
614 ft.

CORTESE:

Name:	ECONO LUBE N TUNE
Address:	135 WASHBURN CIR
City,State,Zip:	CORONA, CA 91720
Region:	CORTESE
Envirostor Id:	Not reported
Global ID:	T0606500449

ECONO LUBE N TUNE (Continued) **S113150604**

Site/Facility Type:	LUST CLEANUP SITE
Cleanup Status:	COMPLETED - CASE CLOSED
Status Date:	Not reported
Site Code:	Not reported
Latitude:	Not reported
Longitude:	Not reported
Owner:	Not reported
Enf Type:	Not reported
Swat R:	Not reported
Flag:	active
Order No:	Not reported
Waste Discharge System No:	Not reported
Effective Date:	Not reported
Region 2:	Not reported
WID Id:	Not reported
Solid Waste Id No:	Not reported
Waste Management Uit Name:	Not reported
File Name:	Active Open

HAZNET:

Name:	ECONO LUBE N TUNE
Address:	135 WASHBURN CIR
Address 2:	Not reported
City,State,Zip:	CORONA, CA 928822024
Contact:	STEVEN KANG
Telephone:	9517341160
Mailing Name:	Not reported
Mailing Address:	135 WASHBURN CIR
Year:	2017
Gepaid:	CAL000326936
TSD EPA ID:	CAL000330453
CA Waste Code:	352 - Other organic solids
Disposal Method:	H010 - Metals Recovery Including Retoring,Smelting,Chemicals,Ect
Tons:	0.15
Year:	2008
Gepaid:	CAL000326936
TSD EPA ID:	CAT080013352
CA Waste Code:	135 - Unspecified aqueous solution
Disposal Method:	H039 - Other Recovery Of Reclamation For Reuse Including Acid Regeneration, Organics Recovery Ect
Tons:	0.042

Additional Info:

Year:	2008
Gen EPA ID:	CAL000326936
Shipment Date:	20080122
Creation Date:	3/28/2008 18:30:13
Receipt Date:	20080130
Manifest ID:	003559742JJK
Trans EPA ID:	CAD028277036
Trans Name:	ASBURY ENVIRONMENTAL SERVICES
Trans 2 EPA ID:	Not reported

ECONO LUBE N TUNE (Continued) **S113150604**

Trans 2 Name:	Not reported
TSDF EPA ID:	CAT080013352
Trans Name:	DEMENNO / KERDOON
TSDF Alt EPA ID:	Not reported
TSDF Alt Name:	Not reported
Waste Code Description:	135 - Unspecified aqueous solution
RCRA Code:	Not reported
Meth Code:	H039 - Other Recovery Of Reclamation For Reuse Including Acid Regeneration, Organics Recovery Ect
Quantity Tons:	0.042
Waste Quantity:	10
Quantity Unit:	G
Additional Code 1:	Not reported
Additional Code 2:	Not reported
Additional Code 3:	Not reported
Additional Code 4:	Not reported
Additional Code 5:	Not reported

Additional Info:

Year:	2017
Gen EPA ID:	CAL000326936
Shipment Date:	20171130
Creation Date:	6/13/2018 18:31:23
Receipt Date:	20171130
Manifest ID:	018250418JJK
Trans EPA ID:	CAL000330453
Trans Name:	CLEANTECH ENVIRONMENTAL INC
Trans 2 EPA ID:	Not reported
Trans 2 Name:	Not reported
TSDF EPA ID:	CAL000330453
Trans Name:	CLEANTECH ENVIRONMENTAL
TSDF Alt EPA ID:	Not reported
TSDF Alt Name:	Not reported
Waste Code Description:	352 - Other organic solids
RCRA Code:	Not reported
Meth Code:	H010 - Metals Recovery Including Retoring,Smelting,Chemicals,Ect
Quantity Tons:	0.15
Waste Quantity:	300
Quantity Unit:	P
Additional Code 1:	Not reported
Additional Code 2:	Not reported
Additional Code 3:	Not reported
Additional Code 4:	Not reported
Additional Code 5:	Not reported

HWTS:

Name:	ECONO LUBE N TUNE
Address:	135 WASHBURN CIR
Address 2:	Not reported
City,State,Zip:	CORONA, CA 928822024
EPA ID:	CAL000326936
Inactive Date:	Not reported
Create Date:	11/20/2007
Last Act Date:	07/12/2020
Mailing Name:	Not reported

ECONO LUBE N TUNE (Continued) **S113150604**

Mailing Address:	135 WASHBURN CIR
Mailing Address 2:	Not reported
Mailing City,State,Zip:	CORONA, CA 928820000
Owner Name:	STEVEN KANG
Owner Address:	135 WASHBURN CIR
Owner Address 2:	Not reported
Owner City,State,Zip:	CORONA, CA 928820000
Contact Name:	STEVEN KANG
Contact Address:	135 WASHBURN CIR
Contact Address 2:	Not reported
City,State,Zip:	CORONA, CA 928820000

NAICS:

EPA ID:	CAL000326936
Create Date:	2007-11-20 15:51:54.940
NAICS Code:	99999
NAICS Description:	Not Otherwise Specified
Issued EPA ID Date:	2007-11-20 15:51:54.92300
Inactive Date:	Not reported
Facility Name:	ECONO LUBE N TUNE
Facility Address:	135 WASHBURN CIR
Facility Address 2:	Not reported
Facility City:	CORONA
Facility County:	Not reported
Facility State:	CA
Facility Zip:	928822024

I75 **ECONO LUBE N TUNE** **RCRA NonGen / NLR** **1024818774**
NNE **135 WASHBURN CIR** **CAL000326936**
1/8-1/4 **CORONA, CA 92882**
0.240 mi.
1265 ft. **Site 7 of 9 in cluster I**

Relative:
Lower

Actual:
614 ft.

RCRA NonGen / NLR:

Date Form Received by Agency:		20071120
Handler Name:	ECONO LUBE N TUNE	
Handler Address:		135 WASHBURN CIR
Handler City,State,Zip:		CORONA, CA 92882-2024
EPA ID:		CAL000326936
Contact Name:		STEVEN KANG
Contact Address:		135 WASHBURN CIR
Contact City,State,Zip:		CORONA, CA 92882-0000
Contact Telephone:		951-734-1160
Contact Fax:		951-734-4667
Contact Email:		SK1128@YAHOO.COM
Contact Title:		Not reported
EPA Region:		09
Land Type:		Not reported
Federal Waste Generator Description:		Not a generator, verified
Non-Notifier:		Not reported
Biennial Report Cycle:		Not reported
Accessibility:		Not reported
Active Site Indicator:		Handler Activities
State District Owner:		Not reported
State District:		Not reported
Mailing Address:		135 WASHBURN CIR
Mailing City,State,Zip:		CORONA, CA 92882-0000

ECONO LUBE N TUNE (Continued) **1024818774**

Owner Name:	STEVEN KANG
Owner Type:	Other
Operator Name:	STEVEN KANG
Operator Type:	Other
Short-Term Generator Activity:	No
Importer Activity:	No
Mixed Waste Generator:	No
Transporter Activity:	No
Transfer Facility Activity:	No
Recycler Activity with Storage:	No
Small Quantity On-Site Burner Exemption:	No
Smelting Melting and Refining Furnace Exemption:	No
Underground Injection Control:	No
Off-Site Waste Receipt:	No
Universal Waste Indicator:	Yes
Universal Waste Destination Facility:	Yes
Federal Universal Waste:	No
Active Site Fed-Reg Treatment Storage and Disposal Facility:	Not reported
Active Site Converter Treatment storage and Disposal Facility:	Not reported
Active Site State-Reg Treatment Storage and Disposal Facility:	Not reported
Active Site State-Reg Handler:	---
Federal Facility Indicator:	Not reported
Hazardous Secondary Material Indicator:	N
Sub-Part K Indicator:	Not reported
Commercial TSD Indicator:	No
Treatment Storage and Disposal Type:	Not reported
2018 GPRA Permit Baseline:	Not on the Baseline
2018 GPRA Renewals Baseline:	Not on the Baseline
Permit Renewals Workload Universe:	Not reported
Permit Workload Universe:	Not reported
Permit Progress Universe:	Not reported
Post-Closure Workload Universe:	Not reported
Closure Workload Universe:	Not reported
202 GPRA Corrective Action Baseline:	No
Corrective Action Workload Universe:	No
Subject to Corrective Action Universe:	No
Non-TSDFs Where RCRA CA has Been Imposed Universe:	No
TSDFs Potentially Subject to CA Under 3004 (u)/(v) Universe:	No
TSDFs Only Subject to CA under Discretionary Auth Universe:	No
Corrective Action Priority Ranking:	No NCAPS ranking
Environmental Control Indicator:	No
Institutional Control Indicator:	No
Human Exposure Controls Indicator:	N/A
Groundwater Controls Indicator:	N/A
Operating TSDF Universe:	Not reported
Full Enforcement Universe:	Not reported
Significant Non-Complier Universe:	No
Unaddressed Significant Non-Complier Universe:	No
Addressed Significant Non-Complier Universe:	No
Significant Non-Complier With a Compliance Schedule Universe:	No
Financial Assurance Required:	Not reported
Handler Date of Last Change:	20180905
Recognized Trader-Importer:	No
Recognized Trader-Exporter:	No
Importer of Spent Lead Acid Batteries:	No
Exporter of Spent Lead Acid Batteries:	No
Recycler Activity Without Storage:	No

ECONO LUBE N TUNE (Continued) **1024818774**

Manifest Broker: No
Sub-Part P Indicator: No

Handler - Owner Operator:
Owner/Operator Indicator: Owner
Owner/Operator Name: STEVEN KANG
Legal Status: Other
Date Became Current: Not reported
Date Ended Current: Not reported
Owner/Operator Address: 135 WASHBURN CIR
Owner/Operator City,State,Zip: CORONA, CA 92882-0000
Owner/Operator Telephone: 951-734-1160
Owner/Operator Telephone Ext: Not reported
Owner/Operator Fax: Not reported
Owner/Operator Email: Not reported

Owner/Operator Indicator: Operator
Owner/Operator Name: STEVEN KANG
Legal Status: Other
Date Became Current: Not reported
Date Ended Current: Not reported
Owner/Operator Address: 135 WASHBURN CIR
Owner/Operator City,State,Zip: CORONA, CA 92882-0000
Owner/Operator Telephone: 951-734-1160
Owner/Operator Telephone Ext: Not reported
Owner/Operator Fax: Not reported
Owner/Operator Email: Not reported

Historic Generators:
Receive Date: 20071120
Handler Name: ECONO LUBE N TUNE
Federal Waste Generator Description: Not a generator, verified
State District Owner: Not reported
Large Quantity Handler of Universal Waste: No
Recognized Trader Importer: No
Recognized Trader Exporter: No
Spent Lead Acid Battery Importer: No
Spent Lead Acid Battery Exporter: No
Current Record: Yes
Non Storage Recycler Activity: Not reported
Electronic Manifest Broker: Not reported

List of NAICS Codes and Descriptions:
NAICS Code: 56299
NAICS Description: ALL OTHER WASTE MANAGEMENT SERVICES

Facility Has Received Notices of Violations:
Violations: No Violations Found

Evaluation Action Summary:
Evaluations: No Evaluations Found

I76 **ECONO LUBE 'N' TUNE** **LUST** **1000317971**
NNE **135 WASHBURN** **HIST CORTESE** **N/A**
1/8-1/4 **CORONA, CA 91720** **CERS**
0.240 mi. **HWTS**
1265 ft. **Site 8 of 9 in cluster I**

Relative: Lower

Actual: 614 ft.

LUST:

Name:	ECONO LUBE N TUNE
Address:	135 WASHBURN CIR
City,State,Zip:	CORONA, CA 91720
Lead Agency:	RIVERSIDE COUNTY LOP
Case Type:	LUST Cleanup Site
Geo Track:	http://geotracker.waterboards.ca.gov/profile_report.asp?global_id=T0606500449
Global Id:	T0606500449
Latitude:	33.8810544493302
Longitude:	-117.566001615791
Status:	Completed - Case Closed
Status Date:	06/25/1996
Case Worker:	SCB
RB Case Number:	083302783T
Local Agency:	RIVERSIDE COUNTY LOP
File Location:	Local Agency Warehouse
Local Case Number:	95932
Potential Media Affect:	Aquifer used for drinking water supply
Potential Contaminants of Concern:	Waste Oil / Motor / Hydraulic / Lubricating
Site History:	Not reported

LUST:

Global Id:	T0606500449
Contact Type:	Regional Board Caseworker
Contact Name:	CARL BERNHARDT
Organization Name:	SANTA ANA RWQCB (REGION 8)
Address:	3737 MAIN STREET, SUITE 500
City:	RIVERSIDE
Email:	carl.bernhardt@waterboards.ca.gov
Phone Number:	9517824495

Global Id:	T0606500449
Contact Type:	Local Agency Caseworker
Contact Name:	SHARON BOLTINGHOUSE
Organization Name:	RIVERSIDE COUNTY LOP
Address:	3880 LEMON ST SUITE 200
City:	RIVERSIDE
Email:	sbolting@rivco.org
Phone Number:	9519558980

LUST:

Global Id:	T0606500449
Action Type:	ENFORCEMENT
Date:	06/24/1996
Action:	File review - #RCDEH Upload Site File 8/21/2015

Global Id:	T0606500449
Action Type:	ENFORCEMENT
Date:	06/25/1996
Action:	Closure/No Further Action Letter - #RCDEH0625

Global Id:	T0606500449
Action Type:	Other

ECONO LUBE 'N' TUNE (Continued) **1000317971**

Date: 10/31/1995
Action: Leak Reported

LUST:
Global Id: T0606500449
Status: Open - Case Begin Date
Status Date: 10/31/1995

Global Id: T0606500449
Status: Open - Site Assessment
Status Date: 10/31/1995

Global Id: T0606500449
Status: Open - Site Assessment
Status Date: 03/19/1996

Global Id: T0606500449
Status: Completed - Case Closed
Status Date: 06/25/1996

LUST REG 8:

Name:	ECONO LUBE 'N' TUNE
Address:	135 WASHBURN CIR
City:	CORONA
Region:	8
County:	Riverside
Regional Board:	Santa Ana Region
Facility Status:	Case Closed
Case Number:	083302783T
Local Case Num:	95932
Case Type:	Soil only
Substance:	Waste Oil
Qty Leaked:	Not reported
Abate Method:	Not reported
Cross Street:	MAIN
Enf Type:	CLOS
Funding:	Not reported
How Discovered:	Tank Closure
How Stopped:	Not reported
Leak Cause:	UNK
Leak Source:	UNK
Global ID:	T0606500449
How Stopped Date:	10/31/1995
Enter Date:	3/19/1996
Date Confirmation of Leak Began:	Not reported
Date Preliminary Assessment Began:	Not reported
Discover Date:	10/31/1995
Enforcement Date:	Not reported
Close Date:	6/25/1996
Date Prelim Assessment Workplan Submitted:	Not reported
Date Pollution Characterization Began:	Not reported
Date Remediation Plan Submitted:	Not reported
Date Remedial Action Underway:	Not reported
Date Post Remedial Action Monitoring:	Not reported
Enter Date:	3/19/1996

ECONO LUBE 'N' TUNE (Continued) **1000317971**

GW Qualifies:	Not reported
Soil Qualifies:	Not reported
Operator:	Not reported
Facility Contact:	Not reported
Interim:	Not reported
Oversite Program:	LUST
Latitude:	33.8814766
Longitude:	-117.5665869
MTBE Date:	Not reported
Max MTBE GW:	Not reported
MTBE Concentration:	0
Max MTBE Soil:	Not reported
MTBE Fuel:	0
MTBE Tested:	Not Required to be Tested.
MTBE Class:	*
Staff:	CAB
Staff Initials:	UNK
Lead Agency:	Local Agency
Local Agency:	33000L
Hydr Basin #:	UPPER SANTA ANA VALL
Beneficial:	Not reported
Priority:	Not reported
Cleanup Fund Id:	Not reported
Work Suspended:	Not reported

Summary: Not reported

RIVERSIDE CO. LUST:

Name:	ECONO LUBE N TUNE
Address:	135 WASHBURN CIRCLE
City,State,Zip:	CORONA, CA
Region:	RIVERSIDE
Facility ID:	95932
Employee:	Malloy
Site Closed:	Yes
Case Type:	Drinking Water Aquifer affected
Facility Status:	closed/action completed
Casetype Decode:	An Aquifer used for Drinking Water supply has been contaminated.
Fstatus Decode:	Closed/Action completed

HIST CORTESE:

edr_fname:	ECONO LUBE 'N' TUNE
edr_fadd1:	135 WASHBURN
City,State,Zip:	CORONA, CA 91720
Region:	CORTESE
Facility County Code:	33
Reg By:	LTNKA
Reg Id:	083302783T

CERS:

Name:	ECONO LUBE N TUNE
Address:	135 WASHBURN CIR
City,State,Zip:	CORONA, CA 91720
Site ID:	247276
CERS ID:	T0606500449
CERS Description:	Leaking Underground Storage Tank Cleanup Site

ECONO LUBE 'N' TUNE (Continued) **1000317971**

Affiliation:

Affiliation Type Desc:	Local Agency Caseworker
Entity Name:	SHARON BOLTINGHOUSE - RIVERSIDE COUNTY LOP
Entity Title:	Not reported
Affiliation Address:	3880 LEMON ST SUITE 200
Affiliation City:	RIVERSIDE
Affiliation State:	CA
Affiliation Country:	Not reported
Affiliation Zip:	Not reported
Affiliation Phone:	9519558980

Affiliation Type Desc:	Regional Board Caseworker
Entity Name:	CARL BERNHARDT - SANTA ANA RWQCB (REGION 8)
Entity Title:	Not reported
Affiliation Address:	3737 MAIN STREET, SUITE 500
Affiliation City:	RIVERSIDE
Affiliation State:	CA
Affiliation Country:	Not reported
Affiliation Zip:	Not reported
Affiliation Phone:	9517824495

HWTS:

Name:	ECONO LUBE N TUNE
Address:	135 WASHBURN CIR
Address 2:	Not reported
City,State,Zip:	CORONA, CA 928822024
EPA ID:	CAL000299476
Inactive Date:	11/09/2007
Create Date:	10/14/2005
Last Act Date:	03/17/2008
Mailing Name:	Not reported
Mailing Address:	135 WASHBURN CIR
Mailing Address 2:	Not reported
Mailing City,State,Zip:	CORONA, CA 928822024
Owner Name:	CHUN LEE
Owner Address:	15951 LAKEFIELD DR
Owner Address 2:	Not reported
Owner City,State,Zip:	LA MIRADA, CA 906380000
Contact Name:	EDDIE QUIROZ
Contact Address:	319 S VICTORIA AVE
Contact Address 2:	Not reported
City,State,Zip:	CORONA, CA 928791430

NAICS:

EPA ID:	CAL000299476
Create Date:	2005-10-14 14:02:56.903
NAICS Code:	811111
NAICS Description:	General Automotive Repair
Issued EPA ID Date:	2005-10-14 14:02:56.85700
Inactive Date:	2007-11-09 00:00:00
Facility Name:	ECONO LUBE N TUNE
Facility Address:	135 WASHBURN CIR
Facility Address 2:	Not reported
Facility City:	CORONA
Facility County:	Not reported
Facility State:	CA

ECONO LUBE 'N' TUNE (Continued) **1000317971**

Facility Zip: 928822024

I77 **ECONO LUBE N TUNE #54** **CERS HAZ WASTE** **S113797203**
NNE **135 N WASHBURN CIR** **CERS TANKS** **N/A**
1/8-1/4 **CORONA, CA 91720** **HAZNET**
0.240 mi. **CERS**
1265 ft. **Site 9 of 9 in cluster I** **HWTS**

Relative: Lower

Actual: 614 ft.

CERS HAZ WASTE:
Name: ECONO LUBE N'TUNE
Address: 135 N WASHBURN CIR
City,State,Zip: CORONA, CA 92882
Site ID: 181161
CERS ID: 10552576
CERS Description: Hazardous Waste Generator

CERS TANKS:
Name: ECONO LUBE N'TUNE
Address: 135 N WASHBURN CIR
City,State,Zip: CORONA, CA 92882
Site ID: 181161
CERS ID: 10552576
CERS Description: Aboveground Petroleum Storage

HAZNET:
Name: ECONO LUBE N TUNE #54
Address: 135 N WASHBURN CIR
Address 2: Not reported
City,State,Zip: CORONA, CA 92882
Contact: JONGOUK PARK
Telephone: 9517341160
Mailing Name: Not reported
Mailing Address: 135 N WASHBURN CIR

Year: 2017
Gepaid: CAL000290798
TSD EPA ID: CAD008252405
CA Waste Code: 133 - Aqueous solution with total organic residues 10 percent or more
Disposal Method: H061 - Fuel Blending Prior To Energy Recovery At Another Site
Tons: 0.02085

Year: 2012
Gepaid: CAL000290798
TSD EPA ID: MOD981123391
CA Waste Code: 141 - Off-specification, aged or surplus inorganics
Disposal Method: H141 - Storage, Bulking, And/Or Transfer Off Site--No Treatment/Reovery (H010-H129) Or (H131-H135)
Tons: 0.00417

Additional Info:
Year: 2012
Gen EPA ID: CAL000290798

Shipment Date: 20121228

ECONO LUBE N TUNE #54 (Continued) **S113797203**

Creation Date:	5/24/2013 22:15:24
Receipt Date:	20130123
Manifest ID:	010964741JJK
Trans EPA ID:	CAR000172460
Trans Name:	ENVIRONMENTAL LOGISTICS INC
Trans 2 EPA ID:	NJD986607380
Trans 2 Name:	MAUMEE EXPRESS INC
TSDF EPA ID:	MOD981123391
Trans Name:	HAZMAT INC
TSDF Alt EPA ID:	Not reported
TSDF Alt Name:	Not reported
Waste Code Description:	141 - Off-specification, aged, or surplus inorganics
RCRA Code:	D011
Meth Code:	H141 - Storage, Bulking, And/Or Transfer Off Site--No Treatment/Reovery (H010-H129) Or (H131-H135)
Quantity Tons:	0.00417
Waste Quantity:	1
Quantity Unit:	G
Additional Code 1:	D007
Additional Code 2:	D001
Additional Code 3:	Not reported
Additional Code 4:	Not reported
Additional Code 5:	Not reported

Additional Info:

Year:	2017
Gen EPA ID:	CAL000290798
Shipment Date:	20170829
Creation Date:	7/11/2018 18:31:13
Receipt Date:	20170918
Manifest ID:	008895163FLE
Trans EPA ID:	CAD981429673
Trans Name:	PHOTO WASTE RECYCLING CO INC
Trans 2 EPA ID:	Not reported
Trans 2 Name:	Not reported
TSDF EPA ID:	CAD008252405
Trans Name:	PACIFIC RESOURCE AND RECOVERY SERVICE
TSDF Alt EPA ID:	Not reported
TSDF Alt Name:	Not reported
Waste Code Description:	133 - Aqueous solution with 10% or more total organic residues
RCRA Code:	Not reported
Meth Code:	H061 - Fuel Blending Prior To Energy Recovery At Another Site
Quantity Tons:	0.02085
Waste Quantity:	5
Quantity Unit:	G
Additional Code 1:	Not reported
Additional Code 2:	Not reported
Additional Code 3:	Not reported
Additional Code 4:	Not reported
Additional Code 5:	Not reported

CERS:

Name:	ECONO LUBE N'TUNE
Address:	135 N WASHBURN CIR
City,State,Zip:	CORONA, CA 92882

ECONO LUBE N TUNE #54 (Continued) **S113797203**

Site ID: 181161
CERS ID: 10552576
CERS Description: Chemical Storage Facilities

Violations:
Site ID: 181161
Site Name: Econo Lube N'Tune
Violation Date: 10-13-2016
Citation: HSC 6.95 Multiple - California Health and Safety Code, Chapter 6.95, Section(s) Multiple
Violation Description: Business Plan Program - Operations/Maintenance - General
Violation Notes: Returned to compliance on 11/01/2016. 104C - Place "Hazardous Waste Storage" sign above collant.
Violation Division: Corona Fire Department
Violation Program: HMRRP
Violation Source: CERS

Site ID: 181161
Site Name: Econo Lube N'Tune
Violation Date: 11-15-2017
Citation: 40 CFR 1 265.31 - U.S. Code of Federal Regulations, Title 40, Chapter 1, Section(s) 265.31
Violation Description: Failure to maintain and operate the facility to minimize the possibility of a fire, explosion, or any unplanned sudden or non-sudden release of hazardous waste or hazardous waste constituents to air, soil, or surface water which could threaten human health or the environment.
Violation Notes: Returned to compliance on 01/31/2018.
Violation Division: Riverside County Department of Env Health
Violation Program: HW
Violation Source: CERS

Site ID: 181161
Site Name: Econo Lube N'Tune
Violation Date: 10-13-2016
Citation: HSC 6.95 25505(a)(4) - California Health and Safety Code, Chapter 6.95, Section(s) 25505(a)(4)
Violation Description: Failure to provide initial and annual training to all employees in safety procedures in the event of a release or threatened release of a hazardous material or failure to document and maintain training records for a minimum of three years.
Violation Notes: Returned to compliance on 11/01/2016. Provide training (Hazmat) for employees and document it, send sign-n sheets(s) to: ab@ggcorp.net
Violation Division: Corona Fire Department
Violation Program: HMRRP
Violation Source: CERS

Site ID: 181161
Site Name: Econo Lube N'Tune
Violation Date: 04-08-2021
Citation: HSC 6.67 25270.4.5(a) - California Health and Safety Code, Chapter 6.67, Section(s) 25270.4.5(a)
Violation Description: Failure to comply with one or more of the following requirements: 1. Have record of inspections and tests, including integrity tests, signed by the appropriate supervisor or inspector. 2. Keep written procedures and records of inspections and tests, including integrity tests, for at least three years. 3. Keep comparison records.
Violation Notes: Returned to compliance on 06/16/2021.

ECONO LUBE N TUNE #54 (Continued) **S113797203**

Violation Division:	Riverside County Department of Env Health
Violation Program:	APSA
Violation Source:	CERS
Site ID:	181161
Site Name:	Econo Lube N'Tune
Violation Date:	10-08-2014
Citation:	40 CFR 1 265.33 - U.S. Code of Federal Regulations, Title 40, Chapter 1, Section(s) 265.33
Violation Description:	Failure of the facility to test and maintain all communications or alarm systems, fire protection equipment, spill control equipment, and decontamination equipment.
Violation Notes:	Returned to compliance on 11/15/2017.
Violation Division:	Riverside County Department of Env Health
Violation Program:	HW
Violation Source:	CERS
Site ID:	181161
Site Name:	Econo Lube N'Tune
Violation Date:	10-13-2016
Citation:	HSC 6.95 Multiple - California Health and Safety Code, Chapter 6.95, Section(s) Multiple
Violation Description:	Business Plan Program - Operations/Maintenance - General
Violation Notes:	Returned to compliance on 11/01/2016. 104B - Post emergency numbers (found in CERS Emergency Response Plan) in conspicuous location. Make sure the font size is large.
Violation Division:	Corona Fire Department
Violation Program:	HMRRP
Violation Source:	CERS
Site ID:	181161
Site Name:	Econo Lube N'Tune
Violation Date:	05-14-2020
Citation:	HSC 6.95 25508(a)(1) - California Health and Safety Code, Chapter 6.95, Section(s) 25508(a)(1)
Violation Description:	Failure to complete and electronically submit a site map with all required content.
Violation Notes:	Returned to compliance on 06/22/2020. Failure to complete and electronically submit a site map with all required content. Update your site map and submit into CERS, ensure all required elements are included: North Orientation, Loading areas, Internal Roads, Adjacent streets, Storm and sewer drains, Access and exit points, Emergency shutoffs, Evacuation staging areas, Hazardous Materials handling and storage locations and, Emergency Response Equipment (hydrants, riser, alarm panel, extinguishers, spill kit, ect.). All text must be oriented in the same direction and a legend is required if using symbols. If hand drawn use a straight edge. Submit by 6/15/20.
Violation Division:	Corona Fire Department
Violation Program:	HMRRP
Violation Source:	CERS
Site ID:	181161
Site Name:	Econo Lube N'Tune
Violation Date:	10-13-2016
Citation:	HSC 6.95 25508(a)(1) - California Health and Safety Code, Chapter 6.95, Section(s) 25508(a)(1)
Violation Description:	Failure to complete and electronically submit a site map with all

ECONO LUBE N TUNE #54 (Continued) **S113797203**

	required content.
Violation Notes:	Returned to compliance on 11/01/2016. Update site map with new 2015 requirements.
Violation Division:	Corona Fire Department
Violation Program:	HMRRP
Violation Source:	CERS
Site ID:	181161
Site Name:	Econo Lube N'Tune
Violation Date:	04-08-2021
Citation:	40 CFR 1 265.173 - U.S. Code of Federal Regulations, Title 40, Chapter 1, Section(s) 265.173
Violation Description:	Failure to meet the following container management requirements: (a) A container holding hazardous waste must always be closed during storage, except when it is necessary to add or remove waste. (b) A container holding hazardous waste must not be opened, handled, or stored in a manner which may rupture the container or cause it to leak.
Violation Notes:	Returned to compliance on 04/08/2021. OBSERVATION: Observed the used oil tank in the underground area without bung cap in place and a 55 gallon used oil drum without a cover. CORRECTIVE ACTION: Owner/operator shall maintain all hazardous waste containers closed when not adding/removing hazardous waste. Operator secured the cap on the tank and cover on the drum. Corrected on site.
Violation Division:	Riverside County Department of Env Health
Violation Program:	HW
Violation Source:	CERS
Site ID:	181161
Site Name:	Econo Lube N'Tune
Violation Date:	11-15-2017
Citation:	HSC 6.67 25270.4.5(a) - California Health and Safety Code, Chapter 6.67, Section(s) 25270.4.5(a)
Violation Description:	Failure to promptly correct visible discharges and promptly remove any accumulations of oil in diked areas.
Violation Notes:	Returned to compliance on 01/31/2018.
Violation Division:	Riverside County Department of Env Health
Violation Program:	APSA
Violation Source:	CERS
Site ID:	181161
Site Name:	Econo Lube N'Tune
Violation Date:	10-08-2014
Citation:	40 CFR 1 265.31 - U.S. Code of Federal Regulations, Title 40, Chapter 1, Section(s) 265.31
Violation Description:	Failure to maintain and operate the facility to minimize the possibility of a fire, explosion, or any unplanned sudden or non-sudden release of hazardous waste or hazardous waste constituents to the air, soil, or surface water which could threaten human health or the environment..
Violation Notes:	Returned to compliance on 01/31/2018.
Violation Division:	Riverside County Department of Env Health
Violation Program:	HW
Violation Source:	CERS
Site ID:	181161
Site Name:	Econo Lube N'Tune

ECONO LUBE N TUNE #54 (Continued) **S113797203**

Violation Date:	04-08-2021
Citation:	HSC 6.67 25270.6(a)(1), 25270.6(a)(2) - California Health and Safety Code, Chapter 6.67, Section(s) 25270.6(a)(1), 25270.6(a)(2)
Violation Description:	Failure to submit a tank facility statement on or before January 1 annually unless a current Business Plan has been submitted.
Violation Notes:	Returned to compliance on 06/16/2021.
Violation Division:	Riverside County Department of Env Health
Violation Program:	APSA
Violation Source:	CERS
Site ID:	181161
Site Name:	Econo Lube N'Tune
Violation Date:	05-14-2020
Citation:	HSC 6.95 25508(a)(1) - California Health and Safety Code, Chapter 6.95, Section(s) 25508(a)(1)
Violation Description:	Failure to establish and electronically submit an adequate emergency response plan and procedures for a release or threatened release of a hazardous material.
Violation Notes:	Returned to compliance on 06/22/2020. Failure to establish and electronically submit an adequate emergency response plan and procedures for a release or threatened release of a hazardous material. Update your emergency response / contingency plan and submit into CERS for review and approval by 6/15/20.
Violation Division:	Corona Fire Department
Violation Program:	HMRRP
Violation Source:	CERS
Site ID:	181161
Site Name:	Econo Lube N'Tune
Violation Date:	04-08-2021
Citation:	HSC 6.67 25270.4.5(a) - California Health and Safety Code, Chapter 6.67, Section(s) 25270.4.5(a)
Violation Description:	Failure to maintain a complete copy of the SPCC Plan at the facility if the facility is normally attended at least four hours per day, or at the nearest field office if the facility is not so attended.
Violation Notes:	Returned to compliance on 06/16/2021.
Violation Division:	Riverside County Department of Env Health
Violation Program:	APSA
Violation Source:	CERS
Site ID:	181161
Site Name:	Econo Lube N'Tune
Violation Date:	05-14-2020
Citation:	HSC 6.95 25508(a)(1) - California Health and Safety Code, Chapter 6.95, Section(s) 25508(a)(1)
Violation Description:	Failure to complete and electronically submit hazardous material inventory information for all reportable hazardous materials on site at or above reportable quantities.
Violation Notes:	Returned to compliance on 06/22/2020. Failure to complete and electronically submit hazardous material inventory information for all reportable hazardous materials on site at or above reportable quantities. Update Hazardous materials inventories on site and submit into CERS for review and approval by 6/15/20.
Violation Division:	Corona Fire Department
Violation Program:	HMRRP
Violation Source:	CERS

ECONO LUBE N TUNE #54 (Continued) **S113797203**

Site ID: 181161
Site Name: Econo Lube N'Tune
Violation Date: 10-13-2016
Citation: HSC 6.95 Multiple - California Health and Safety Code, Chapter 6.95, Section(s) Multiple
Violation Description: Business Plan Program - Administration/Documentation - General
Violation Notes: Returned to compliance on 11/01/2016. 104A G Post NFPA placards at both entrances. See page 2 of 2
Violation Division: Corona Fire Department
Violation Program: HMRRP
Violation Source: CERS

Site ID: 181161
Site Name: Econo Lube N'Tune
Violation Date: 04-08-2021
Citation: HSC 6.67 25270.4.5 (a) - California Health and Safety Code, Chapter 6.67, Section(s) 25270.4.5 (a)
Violation Description: Failure to complete a review and evaluation of the SPCC Plan at least once every five years, document the completion of the review, and sign a statement as to whether the SPCC Plan will be amended.
Violation Notes: Returned to compliance on 06/16/2021.
Violation Division: Riverside County Department of Env Health
Violation Program: APSA
Violation Source: CERS

Site ID: 181161
Site Name: Econo Lube N'Tune
Violation Date: 04-08-2021
Citation: HSC 6.67 25270.4.5(a) - California Health and Safety Code, Chapter 6.67, Section(s) 25270.4.5(a)
Violation Description: Failure to prepare a Spill Prevention, Control, and Countermeasures (SPCC) Plan.
Violation Notes: Returned to compliance on 06/16/2021.
Violation Division: Riverside County Department of Env Health
Violation Program: APSA
Violation Source: CERS

Site ID: 181161
Site Name: Econo Lube N'Tune
Violation Date: 04-08-2021
Citation: HSC 6.5 25123.3(h)(1) - California Health and Safety Code, Chapter 6.5, Section(s) 25123.3(h)(1)
Violation Description: Failure to send hazardous waste offsite for treatment, storage, or disposal within 180 days (or 270 days if waste is transported over 200 miles) for a generator who generates less than 1000 kilogram per month if all of the following conditions are met: (1) The quantity of hazardous waste accumulated onsite never exceeds 6,000 kilograms. (2) The generator complies with the requirements of 40 Code of Federal Regulations section 262.34(d), (e) and (f). (3) The generator does not hold acutely hazardous waste or extremely hazardous waste in an amount greater than one kilogram for more than 90 days.
Violation Notes: Returned to compliance on 05/13/2021. OBSERVATION: Observed a 55 gallon white drum with waste antifreeze on site with accumulation start date/pick up date of the year 2014. No recent manifest was available. CORRECTIVE ACTION: Owner/operator shall ensure all hazardous wastes are transported off site within 180 days i.e. 6 months of the accumulation start date. Owner/operator shall have waste

ECONO LUBE N TUNE #54 (Continued) **S113797203**

	antifreeze hazardous waste properly hauled off site by a registered hazardous waste transporter. Send to diagarci@rivco.org.
Violation Division:	Riverside County Department of Env Health
Violation Program:	HW
Violation Source:	CERS
Site ID:	181161
Site Name:	Econo Lube N'Tune
Violation Date:	05-14-2020
Citation:	HSC 6.95 25508(a)(1) - California Health and Safety Code, Chapter 6.95, Section(s) 25508(a)(1)
Violation Description:	Failure to annually review and electronically certify that the business plan is complete and accurate on or before the annual due date.
Violation Notes:	Returned to compliance on 06/22/2020. Failure to annually review and electronically certify that the business plan is complete and accurate on or before the annual due date. Update and submit a complete hazardous materials business plan into CERS for review and approval by 6/15/20.
Violation Division:	Corona Fire Department
Violation Program:	HMRRP
Violation Source:	CERS
Site ID:	181161
Site Name:	Econo Lube N'Tune
Violation Date:	04-08-2021
Citation:	40 CFR 1 265.31 - U.S. Code of Federal Regulations, Title 40, Chapter 1, Section(s) 265.31
Violation Description:	Failure to maintain and operate the facility to minimize the possibility of a fire, explosion, or any unplanned sudden or non-sudden release of hazardous waste or hazardous waste constituents to air, soil, or surface water which could threaten human health or the environment.
Violation Notes:	Returned to compliance on 05/13/2021. OBSERVATION: Observed standing oil in small containers less than 5 gallons in the underground area as well as contaminated cardboard/rags. CORRECTIVE ACTION: Owner/operator shall drain used oil into the used oil tank until all container/buckets are empty, as well as ensure any contaminated debris is placed in a closed and labeled drum and hauled off as hazardous waste. Manage according to Title 22 hazardous waste regulations. Submit a statement and supporting documentation (photos) explaining how this waste was managed to diagarci@rivco.org.
Violation Division:	Riverside County Department of Env Health
Violation Program:	HW
Violation Source:	CERS
Site ID:	181161
Site Name:	Econo Lube N'Tune
Violation Date:	10-13-2016
Citation:	HSC 6.95 25508(a)(1) - California Health and Safety Code, Chapter 6.95, Section(s) 25508(a)(1)
Violation Description:	Failure to complete and electronically submit hazardous material inventory information for all reportable hazardous materials on site at or above reportable quantities.
Violation Notes:	Returned to compliance on 11/01/2016. See page 2 of 2 for inventory changes
Violation Division:	Corona Fire Department

ECONO LUBE N TUNE #54 (Continued) **S113797203**

Violation Program: HMRRP
Violation Source: CERS

Site ID: 181161
Site Name: Econo Lube N'Tune
Violation Date: 04-08-2021
Citation: 22 CCR 11 66261.7 - California Code of Regulations, Title 22, Chapter 11, Section(s) 66261.7
Violation Description: Failure to manage empty containers greater than 5 gallons in capacity that previously held a hazardous material/waste in accordance with 22 CCR 11 66261.7 including but not limited to the following: (e)(2)By reclaiming its scrap value onsite or shipping the container or inner liner to a person who reclaims its scrap value; or (3) By reconditioning or re manufacturing the container or inner liner onsite for subsequent reuse, or shipping the container or inner liner to a person who reconditions or re-manufactures the container or inner liner; or (4) By shipping the container or inner liner to a supplier or to another intermediate collection location for accumulation prior to managing the container or inner liner pursuant to subsections (e)(2) or (e)(3) of 22 CCR 11 66261.7; or (i) By shipping the container or inner liner back to the supplier for the purpose of being refilled. (f) A container or an inner liner removed from a container larger than five gallons in capacity which is managed pursuant to subsection (e) of 22 CCR 11 66261.7 shall be marked with the date it has been emptied and shall be managed within one year of being emptied.
Violation Notes: Returned to compliance on 05/13/2021. OBSERVATION: Observed 2 empty 55 gallon used oil drums in the underground area which were empty and not labeled properly. CORRECTIVE ACTION: Owner/operator shall properly label all empty containers larger than 5 gallons with the words EMPTY along with the dates they were emptied. Facility has one year to manage empty containers through a hazardous waste hauler.
Violation Division: Riverside County Department of Env Health
Violation Program: HW
Violation Source: CERS

Site ID: 181161
Site Name: Econo Lube N'Tune
Violation Date: 10-13-2016
Citation: HSC 6.95 25508(a)(1) - California Health and Safety Code, Chapter 6.95, Section(s) 25508(a)(1)
Violation Description: Failure to establish and electronically submit an adequate emergency response plan and procedures for a release or threatened release of a hazardous material.
Violation Notes: Returned to compliance on 11/01/2016. Response procedures not accepted. Please refer to comments on CERS.
Violation Division: Corona Fire Department
Violation Program: HMRRP
Violation Source: CERS

Evaluation:
Eval General Type: Other/Unknown
Eval Date: 01-31-2018
Violations Found: No
Eval Type: Other, not routine, done by local agency
Eval Notes: Not reported
Eval Division: Riverside County Department of Env Health

ECONO LUBE N TUNE #54 (Continued) **S113797203**

Eval Program:	APSA
Eval Source:	CERS
Eval General Type:	Compliance Evaluation Inspection
Eval Date:	10-13-2016
Violations Found:	Yes
Eval Type:	Routine done by local agency
Eval Notes:	Not reported
Eval Division:	Corona Fire Department
Eval Program:	HMRRP
Eval Source:	CERS
Eval General Type:	Other/Unknown
Eval Date:	11-01-2016
Violations Found:	No
Eval Type:	Other, not routine, done by local agency
Eval Notes:	RTC 11/1/16
Eval Division:	Corona Fire Department
Eval Program:	HMRRP
Eval Source:	CERS
Eval General Type:	Compliance Evaluation Inspection
Eval Date:	04-08-2021
Violations Found:	Yes
Eval Type:	Routine done by local agency
Eval Notes:	This facility services vehicles by providing oil changes, tune-ups, etc. Facility generates used oil, metal filters, contaminated rags, waste antifreeze. The facility stores a 250 gallon tank with used oil in an underground area. Hauler is All Valley Environmental. NOTE: The operator has mostly correct labeling on the hazardous waste tank in the underground area, however has filled the label to the point that there is no more available space to record the recent pick up/accumulation date. Obtain a new label and show the pick up/accumulation date from March 2021. Inspector verified receipts with operator. No signature obtained due to COVID 19.
Eval Division:	Riverside County Department of Env Health
Eval Program:	HW
Eval Source:	CERS
Eval General Type:	Other/Unknown
Eval Date:	05-13-2021
Violations Found:	No
Eval Type:	Other, not routine, done by local agency
Eval Notes:	Violations from the 4/8/21 inspection have been cleared. See attached receipt for coolant pick up. All standing oil has been properly relocated to a hazardous waste drum and empty containers labeled empty. No signature obtained due to COVID-19.
Eval Division:	Riverside County Department of Env Health
Eval Program:	HW
Eval Source:	CERS
Eval General Type:	Other/Unknown
Eval Date:	05-14-2020
Violations Found:	Yes
Eval Type:	Other, not routine, done by local agency
Eval Notes:	E Inspect
Eval Division:	Corona Fire Department

ECONO LUBE N TUNE #54 (Continued) **S113797203**

Eval Program:	HMRRP
Eval Source:	CERS
Eval General Type:	Other/Unknown
Eval Date:	06-16-2021
Violations Found:	No
Eval Type:	Other, not routine, done by local agency
Eval Notes:	Not reported
Eval Division:	Riverside County Department of Env Health
Eval Program:	APSA
Eval Source:	CERS
Eval General Type:	Compliance Evaluation Inspection
Eval Date:	10-08-2014
Violations Found:	No
Eval Type:	Routine done by local agency
Eval Notes:	Facility should not be under APSA program. Facility Inspection conducted to verify information.
Eval Division:	Riverside County Department of Env Health
Eval Program:	APSA
Eval Source:	CERS
Eval General Type:	Compliance Evaluation Inspection
Eval Date:	11-15-2017
Violations Found:	Yes
Eval Type:	Routine done by local agency
Eval Notes:	Not reported
Eval Division:	Riverside County Department of Env Health
Eval Program:	HW
Eval Source:	CERS
Eval General Type:	Other/Unknown
Eval Date:	01-31-2018
Violations Found:	No
Eval Type:	Other, not routine, done by local agency
Eval Notes:	Not reported
Eval Division:	Riverside County Department of Env Health
Eval Program:	HW
Eval Source:	CERS
Eval General Type:	Compliance Evaluation Inspection
Eval Date:	04-08-2021
Violations Found:	Yes
Eval Type:	Routine done by local agency
Eval Notes:	Not reported
Eval Division:	Riverside County Department of Env Health
Eval Program:	APSA
Eval Source:	CERS
Eval General Type:	Compliance Evaluation Inspection
Eval Date:	10-08-2014
Violations Found:	Yes
Eval Type:	Routine done by local agency
Eval Notes:	Not reported
Eval Division:	Riverside County Department of Env Health
Eval Program:	HW
Eval Source:	CERS

ECONO LUBE N TUNE #54 (Continued) **S113797203**

Eval General Type: Compliance Evaluation Inspection
Eval Date: 11-15-2017
Violations Found: Yes
Eval Type: Routine done by local agency
Eval Notes: Not reported
Eval Division: Riverside County Department of Env Health
Eval Program: APSA
Eval Source: CERS

Enforcement Action:
Site ID: 181161
Site Name: Econo Lube N'Tune
Site Address: 135 N WASHBURN CIR
Site City: CORONA
Site Zip: 92882
Enf Action Date: 10-08-2014
Enf Action Type: Notice of Violation (Unified Program)
Enf Action Description: Notice of Violation Issued by the Inspector at the Time of Inspection
Enf Action Notes: Not reported
Enf Action Division: Riverside County Department of Env Health
Enf Action Program: HW
Enf Action Source: CERS

Affiliation:
Affiliation Type Desc: Environmental Contact
Entity Name: Steven Kang
Entity Title: Not reported
Affiliation Address: 135 N Washburn Cir
Affiliation City: Corona
Affiliation State: CA
Affiliation Country: Not reported
Affiliation Zip: 92882
Affiliation Phone: Not reported

Affiliation Type Desc: Identification Signer
Entity Name: Steven Kang
Entity Title: Owner
Affiliation Address: Not reported
Affiliation City: Not reported
Affiliation State: Not reported
Affiliation Country: Not reported
Affiliation Zip: Not reported
Affiliation Phone: Not reported

Affiliation Type Desc: Facility Mailing Address
Entity Name: Mailing Address
Entity Title: Not reported
Affiliation Address: 135 N Washburn Cir
Affiliation City: Corona
Affiliation State: CA
Affiliation Country: Not reported
Affiliation Zip: 92882
Affiliation Phone: Not reported

Affiliation Type Desc: Legal Owner
Entity Name: Steven Kang

ECONO LUBE N TUNE #54 (Continued) **S113797203**

Entity Title:	Not reported
Affiliation Address:	135 N Washburn Cir
Affiliation City:	Corona
Affiliation State:	CA
Affiliation Country:	United States
Affiliation Zip:	92882
Affiliation Phone:	(951) 734-1160
Affiliation Type Desc:	Operator
Entity Name:	Steven Kang
Entity Title:	Not reported
Affiliation Address:	Not reported
Affiliation City:	Not reported
Affiliation State:	Not reported
Affiliation Country:	Not reported
Affiliation Zip:	Not reported
Affiliation Phone:	(951) 734-1160
Affiliation Type Desc:	Parent Corporation
Entity Name:	ECONO LUBE N'TUNE
Entity Title:	Not reported
Affiliation Address:	Not reported
Affiliation City:	Not reported
Affiliation State:	Not reported
Affiliation Country:	Not reported
Affiliation Zip:	Not reported
Affiliation Phone:	Not reported
Affiliation Type Desc:	CUPA District
Entity Name:	Riverside Cnty Env Health
Entity Title:	Not reported
Affiliation Address:	4065 County Circle Drive, Room 104
Affiliation City:	Riverside
Affiliation State:	CA
Affiliation Country:	Not reported
Affiliation Zip:	92503
Affiliation Phone:	(951) 358-5055
Affiliation Type Desc:	Document Preparer
Entity Name:	Steven Kang
Entity Title:	Not reported
Affiliation Address:	Not reported
Affiliation City:	Not reported
Affiliation State:	Not reported
Affiliation Country:	Not reported
Affiliation Zip:	Not reported
Affiliation Phone:	Not reported

HWTS:

Name:	ECONO LUBE N TUNE #54
Address:	135 N WASHBURN CIR
Address 2:	Not reported
City,State,Zip:	CORONA, CA 917200000
EPA ID:	CAL000201054
Inactive Date:	06/30/2005
Create Date:	11/17/1999

ECONO LUBE N TUNE #54 (Continued) **S113797203**

Last Act Date: 04/11/2006
Mailing Name: Not reported
Mailing Address: 135 N WASH BURN CIR
Mailing Address 2: Not reported
Mailing City,State,Zip: CORONA, CA 928820000
Owner Name: SEO W. YOO
Owner Address: 135 N WASHBURN CIRCLE
Owner Address 2: Not reported
Owner City,State,Zip: CORONA, CA 928820000
Contact Name: SEO WANG YOU
Contact Address: 135 N WASHBURN CIRCLE
Contact Address 2: Not reported
City,State,Zip: CORONA, CA 928820000

NAICS:
EPA ID: CAL000201054
Create Date: 2004-10-20 10:23:57.043
NAICS Code: 811118
NAICS Description: Other Automotive Mechanical and Electrical Repair and Maintenance
Issued EPA ID Date: 1999-11-17 00:00:00
Inactive Date: 2005-06-30 10:01:00
Facility Name: ECONO LUBE N TUNE #54
Facility Address: 135 N WASHBURN CIR
Facility Address 2: Not reported
Facility City: CORONA
Facility County: Not reported
Facility State: CA
Facility Zip: 917200000

Name: ECONO LUBE N TUNE #54
Address: 135 N WASHBURN CIR
Address 2: Not reported
City,State,Zip: CORONA, CA 92882
EPA ID: CAL000290798
Inactive Date: 06/30/2006
Create Date: 02/07/2005
Last Act Date: 05/25/2007
Mailing Name: Not reported
Mailing Address: 135 N WASHBURN CIR
Mailing Address 2: Not reported
Mailing City,State,Zip: CORONA, CA 92882
Owner Name: ECONO LUBE N' TUNE #54
Owner Address: 135 N WASHBURN CIRCLE
Owner Address 2: Not reported
Owner City,State,Zip: CORONA, CA 928820000
Contact Name: JONGOUK PARK
Contact Address: 135 N WASHBURN CIR
Contact Address 2: Not reported
City,State,Zip: CORONA, CA 92882

NAICS:
EPA ID: CAL000290798
Create Date: 2005-02-07 11:24:34.763
NAICS Code: 811111
NAICS Description: General Automotive Repair
Issued EPA ID Date: 2005-02-07 11:24:34.71700
Inactive Date: 2006-06-30 10:14:52

ECONO LUBE N TUNE #54 (Continued) **S113797203**

Facility Name:	ECONO LUBE N TUNE #54
Facility Address:	135 N WASHBURN CIR
Facility Address 2:	Not reported
Facility City:	CORONA
Facility County:	Not reported
Facility State:	CA
Facility Zip:	92882

H78 **HARVEY'S AUTOTECH** **CERS HAZ WASTE** **S123512305**
WSW **521 W SIXTH ST** **CERS** **N/A**
1/8-1/4 **CORONA, CA 92882**
0.240 mi.
1267 ft. **Site 3 of 4 in cluster H**

Relative:
Higher

Actual:
666 ft.

CERS HAZ WASTE:

Name:	HARVEY'S AUTOTECH
Address:	521 W SIXTH ST
City,State,Zip:	CORONA, CA 92882
Site ID:	35640
CERS ID:	10511056
CERS Description:	Hazardous Waste Generator

CERS:

Name:	HARVEY'S AUTOTECH
Address:	521 W SIXTH ST
City,State,Zip:	CORONA, CA 92882
Site ID:	35640
CERS ID:	10511056
CERS Description:	Chemical Storage Facilities

Violations:

Site ID:	35640
Site Name:	Harvey's Autotech
Violation Date:	08-12-2014
Citation:	HSC 6.95 25508(a)(1) - California Health and Safety Code, Chapter 6.95, Section(s) 25508(a)(1)
Violation Description:	Failure to complete and electronically submit a site map with all required content.
Violation Notes:	Returned to compliance on 08/15/2014. Site map resubmitted on 8/15/14 and approved by the City of Corona.
Violation Division:	Corona Fire Department
Violation Program:	HMRRP
Violation Source:	CERS

Site ID:	35640
Site Name:	Harvey's Autotech
Violation Date:	04-28-2017
Citation:	HSC 6.95 Multiple - California Health and Safety Code, Chapter 6.95, Section(s) Multiple
Violation Description:	Business Plan Program - Administration/Documentation - General
Violation Notes:	Returned to compliance on 06/29/2017. 104A- Placard needed at entrance.
Violation Division:	Corona Fire Department
Violation Program:	HMRRP
Violation Source:	CERS

Site ID: 35640

HARVEY'S AUTOTECH (Continued) **S123512305**

Site Name:	Harvey's Autotech
Violation Date:	01-03-2017
Citation:	22 CCR 12 66262.11 - California Code of Regulations, Title 22, Chapter 12, Section(s) 66262.11
Violation Description:	Failure to determine if wastes generated are hazardous waste by using generator knowledge or applying testing method.
Violation Notes:	Returned to compliance on 11/30/2017.
Violation Division:	Riverside County Department of Env Health
Violation Program:	HW
Violation Source:	CERS
Site ID:	35640
Site Name:	Harvey's Autotech
Violation Date:	04-28-2017
Citation:	HSC 6.95 25508(a)(1) - California Health and Safety Code, Chapter 6.95, Section(s) 25508(a)(1)
Violation Description:	Failure to complete and electronically submit hazardous material inventory information for all reportable hazardous materials on site at or above reportable quantities.
Violation Notes:	Returned to compliance on 06/29/2017. 1010004- Add automatic Transmission Fluid
Violation Division:	Corona Fire Department
Violation Program:	HMRRP
Violation Source:	CERS
Site ID:	35640
Site Name:	Harvey's Autotech
Violation Date:	06-02-2020
Citation:	HSC 6.95 25508(a)(1) - California Health and Safety Code, Chapter 6.95, Section(s) 25508(a)(1)
Violation Description:	Failure to complete and electronically submit hazardous material inventory information for all reportable hazardous materials on site at or above reportable quantities.
Violation Notes:	Returned to compliance on 02/19/2021. OBSERVATION: Failure to complete and electronically submit hazardous material inventory information for all reportable hazardous materials on site at or above reportable quantities. CORRECTIVE ACTION: Update Hazardous materials inventories on site and submit into CERS for review and approval by 7/02/20.
Violation Division:	Corona Fire Department
Violation Program:	HMRRP
Violation Source:	CERS
Site ID:	35640
Site Name:	Harvey's Autotech
Violation Date:	01-03-2017
Citation:	40 CFR 1 265.33 - U.S. Code of Federal Regulations, Title 40, Chapter 1, Section(s) 265.33
Violation Description:	Failure to test and maintain as necessary all facility communications or alarm systems, fire protection equipment, spill control equipment, and decontamination equipment to assure its proper operation in time of emergency.
Violation Notes:	Returned to compliance on 11/30/2017.
Violation Division:	Riverside County Department of Env Health
Violation Program:	HW
Violation Source:	CERS
Site ID:	35640

HARVEY'S AUTOTECH (Continued) **S123512305**

Site Name:	Harvey's Autotech
Violation Date:	06-02-2020
Citation:	HSC 6.95 25508(a)(1) - California Health and Safety Code, Chapter 6.95, Section(s) 25508(a)(1)
Violation Description:	Failure to annually review and electronically certify that the business plan is complete and accurate on or before the annual due date.
Violation Notes:	Returned to compliance on 02/19/2021. OBSERVATION: Failure to annually review and electronically certify that the business plan is complete and accurate on or before the annual due date. CORRECTIVE ACTION: Update and submit a complete hazardous materials business plan into CERS for review and approval BY 7/02/20.
Violation Division:	Corona Fire Department
Violation Program:	HMRRP
Violation Source:	CERS
Site ID:	35640
Site Name:	Harvey's Autotech
Violation Date:	06-02-2020
Citation:	HSC 6.95 25508(a)(1) - California Health and Safety Code, Chapter 6.95, Section(s) 25508(a)(1)
Violation Description:	Failure to complete and electronically submit a site map with all required content.
Violation Notes:	Returned to compliance on 02/19/2021. OBSERVATION: Failure to complete and electronically submit a site map with all required content. CORRECTIVE ACTION: Update your site map and submit into CERS, ensure all required elements are included: North Orientation, Loading areas, Internal Roads, Adjacent streets, Storm and sewer drains, Access and exit points, Emergency shutoffs, Evacuation staging areas, Hazardous Materials handling and storage locations and, Emergency Response Equipment (hydrants, riser, alarm panel, extinguishers, spill kit, etc.). All text must be oriented in the same direction and a legend is required if using symbols. If hand drawn use a straight edge. Submit by 7/0/20.
Violation Division:	Corona Fire Department
Violation Program:	HMRRP
Violation Source:	CERS
Site ID:	35640
Site Name:	Harvey's Autotech
Violation Date:	06-02-2020
Citation:	HSC 6.95 25508(a)(1) - California Health and Safety Code, Chapter 6.95, Section(s) 25508(a)(1)
Violation Description:	Failure to establish and electronically submit an adequate emergency response plan and procedures for a release or threatened release of a hazardous material.
Violation Notes:	Returned to compliance on 02/19/2021. OBSERVATION: Failure to establish and electronically submit an adequate emergency response plan and procedures for a release or threatened release of a hazardous material. CORRECTIVE ACTION: Update your emergency response / contingency plan and submit into CERS for review and approval by 7/02/20
Violation Division:	Corona Fire Department
Violation Program:	HMRRP
Violation Source:	CERS
Site ID:	35640

HARVEY'S AUTOTECH (Continued) **S123512305**

Site Name:	Harvey's Autotech
Violation Date:	04-28-2017
Citation:	HSC 6.95 Multiple - California Health and Safety Code, Chapter 6.95, Section(s) Multiple
Violation Description:	Business Plan Program - Operations/Maintenance - General
Violation Notes:	Returned to compliance on 06/29/2017. 104B- Post emergency #s (found in emergency response plan) in conspicuous location.
Violation Division:	Corona Fire Department
Violation Program:	HMRRP
Violation Source:	CERS
Site ID:	35640
Site Name:	Harvey's Autotech
Violation Date:	01-03-2017
Citation:	40 CFR 1 265.31 - U.S. Code of Federal Regulations, Title 40, Chapter 1, Section(s) 265.31
Violation Description:	Failure to maintain and operate the facility to minimize the possibility of a fire, explosion, or any unplanned sudden or non-sudden release of hazardous waste or hazardous waste constituents to air, soil, or surface water which could threaten human health or the environment.
Violation Notes:	Returned to compliance on 11/30/2017.
Violation Division:	Riverside County Department of Env Health
Violation Program:	HW
Violation Source:	CERS
Site ID:	35640
Site Name:	Harvey's Autotech
Violation Date:	04-28-2017
Citation:	HSC 6.95 25505(a)(4) - California Health and Safety Code, Chapter 6.95, Section(s) 25505(a)(4)
Violation Description:	Failure to provide initial and annual training to all employees in safety procedures in the event of a release or threatened release of a hazardous material or failure to document and maintain training records for a minimum of three years.
Violation Notes:	Returned to compliance on 06/29/2017. Perform annual hazmat training, send sign-in sheet to ab@ggcorp.net (within 30 days)
Violation Division:	Corona Fire Department
Violation Program:	HMRRP
Violation Source:	CERS
Site ID:	35640
Site Name:	Harvey's Autotech
Violation Date:	04-28-2017
Citation:	HSC 6.95 Multiple - California Health and Safety Code, Chapter 6.95, Section(s) Multiple
Violation Description:	Business Plan Program - Operations/Maintenance - General
Violation Notes:	Returned to compliance on 06/09/2017. 105A- All open 55 gal drums need to be spill-contained. Clean pooled coolant on drum. REVISED - secondary containment not required.
Violation Division:	Corona Fire Department
Violation Program:	HMRRP
Violation Source:	CERS

Evaluation:

Eval General Type:	Other/Unknown
Eval Date:	06-02-2020

HARVEY'S AUTOTECH (Continued) **S123512305**

Violations Found:	Yes
Eval Type:	Other, not routine, done by local agency
Eval Notes:	E Inspect
Eval Division:	Corona Fire Department
Eval Program:	HMRRP
Eval Source:	CERS
Eval General Type:	Compliance Evaluation Inspection
Eval Date:	06-04-2020
Violations Found:	No
Eval Type:	Routine done by local agency
Eval Notes:	Not reported
Eval Division:	Riverside County Department of Env Health
Eval Program:	HW
Eval Source:	CERS
Eval General Type:	Compliance Evaluation Inspection
Eval Date:	08-12-2014
Violations Found:	Yes
Eval Type:	Routine done by local agency
Eval Notes:	Annotated Site map submitted but rejected by Corona fire Department. Must re-submit within 30-days.
Eval Division:	Corona Fire Department
Eval Program:	HMRRP
Eval Source:	CERS
Eval General Type:	Compliance Evaluation Inspection
Eval Date:	01-03-2017
Violations Found:	Yes
Eval Type:	Routine done by local agency
Eval Notes:	Not reported
Eval Division:	Riverside County Department of Env Health
Eval Program:	HW
Eval Source:	CERS
Eval General Type:	Compliance Evaluation Inspection
Eval Date:	04-28-2017
Violations Found:	Yes
Eval Type:	Routine done by local agency
Eval Notes:	Not reported
Eval Division:	Corona Fire Department
Eval Program:	HMRRP
Eval Source:	CERS
Eval General Type:	Other/Unknown
Eval Date:	11-30-2017
Violations Found:	No
Eval Type:	Other, not routine, done by local agency
Eval Notes:	Not reported
Eval Division:	Riverside County Department of Env Health
Eval Program:	HW
Eval Source:	CERS
Eval General Type:	Other/Unknown
Eval Date:	05-31-2017
Violations Found:	No
Eval Type:	Other, not routine, done by local agency

HARVEY'S AUTOTECH (Continued) **S123512305**

Eval Notes: Not reported
Eval Division: Corona Fire Department
Eval Program: HMRRP
Eval Source: CERS

Affiliation:
Affiliation Type Desc: Environmental Contact
Entity Name: Harvey Van Egmond
Entity Title: Not reported
Affiliation Address: 521 W Sixth St
Affiliation City: Corona
Affiliation State: CA
Affiliation Country: Not reported
Affiliation Zip: 92882
Affiliation Phone: Not reported

Affiliation Type Desc: Facility Mailing Address
Entity Name: Mailing Address
Entity Title: Not reported
Affiliation Address: 521 W Sixth St
Affiliation City: Corona
Affiliation State: CA
Affiliation Country: Not reported
Affiliation Zip: 92882
Affiliation Phone: Not reported

Affiliation Type Desc: Legal Owner
Entity Name: Harvey Van Egmond
Entity Title: Not reported
Affiliation Address: 521 W Sixth St
Affiliation City: Corona
Affiliation State: CA
Affiliation Country: United States
Affiliation Zip: 92882
Affiliation Phone: (951) 737-9878

Affiliation Type Desc: Property Owner
Entity Name: Harvey Van Egmond
Entity Title: Not reported
Affiliation Address: 521 W Sixth St
Affiliation City: Corona
Affiliation State: CA
Affiliation Country: United States
Affiliation Zip: 92882
Affiliation Phone: (951) 751-8199

Affiliation Type Desc: CUPA District
Entity Name: Riverside Cnty Env Health
Entity Title: Not reported
Affiliation Address: 4065 County Circle Drive, Room 104
Affiliation City: Riverside
Affiliation State: CA
Affiliation Country: Not reported
Affiliation Zip: 92503
Affiliation Phone: (951) 358-5055

Affiliation Type Desc: Document Preparer

HARVEY'S AUTOTECH (Continued) **S123512305**

Entity Name:	Harvey Van Egmond
Entity Title:	Not reported
Affiliation Address:	Not reported
Affiliation City:	Not reported
Affiliation State:	Not reported
Affiliation Country:	Not reported
Affiliation Zip:	Not reported
Affiliation Phone:	Not reported
Affiliation Type Desc:	Operator
Entity Name:	Hartech Automotive, Inc.
Entity Title:	Not reported
Affiliation Address:	Not reported
Affiliation City:	Not reported
Affiliation State:	Not reported
Affiliation Country:	Not reported
Affiliation Zip:	Not reported
Affiliation Phone:	(951) 751-8199
Affiliation Type Desc:	Parent Corporation
Entity Name:	Harvey's Autotech
Entity Title:	Not reported
Affiliation Address:	Not reported
Affiliation City:	Not reported
Affiliation State:	Not reported
Affiliation Country:	Not reported
Affiliation Zip:	Not reported
Affiliation Phone:	Not reported
Affiliation Type Desc:	Identification Signer
Entity Name:	Harvey Van Egmond
Entity Title:	Owner
Affiliation Address:	Not reported
Affiliation City:	Not reported
Affiliation State:	Not reported
Affiliation Country:	Not reported
Affiliation Zip:	Not reported
Affiliation Phone:	Not reported

H79 **HARVEY'S AUTOTECH INC DBA HARVEY'S AUTO TECH** **RCRA NonGen / NLR** **1025867234**
WSW **521 W 6TH ST** **CAL000300948**
1/8-1/4 **CORONA, CA 92882**
0.240 mi.
1267 ft. **Site 4 of 4 in cluster H**

Relative:
Higher

Actual:
666 ft.

RCRA NonGen / NLR:

Date Form Received by Agency:	20051202
Handler Name:	HARVEY'S AUTOTECH INC DBA HARVEY'S AUTO TECH
Handler Address:	521 W 6TH ST
Handler City,State,Zip:	CORONA, CA 92882-3208
EPA ID:	CAL000300948
Contact Name:	HARVEY VAN EGMOND/OWNER
Contact Address:	521 W 6TH ST
Contact City,State,Zip:	CORONA, CA 92882
Contact Telephone:	951-737-9878
Contact Fax:	951-737-9879
Contact Email:	HARVATEK62@GMAIL.COM

HARVEY'S AUTOTECH INC DBA HARVEY'S AUTO TECH (Continued) **1025867234**

Contact Title:	Not reported
EPA Region:	09
Land Type:	Not reported
Federal Waste Generator Description:	Not a generator, verified
Non-Notifier:	Not reported
Biennial Report Cycle:	Not reported
Accessibility:	Not reported
Active Site Indicator:	Handler Activities
State District Owner:	Not reported
State District:	Not reported
Mailing Address:	521 W 6TH ST
Mailing City,State,Zip:	CORONA, CA 92882-3208
Owner Name:	HARVEY'S AUTOTECH INC
Owner Type:	Other
Operator Name:	HARVEY VAN EGMOND/OWNER
Operator Type:	Other
Short-Term Generator Activity:	No
Importer Activity:	No
Mixed Waste Generator:	No
Transporter Activity:	No
Transfer Facility Activity:	No
Recycler Activity with Storage:	No
Small Quantity On-Site Burner Exemption:	No
Smelting Melting and Refining Furnace Exemption:	No
Underground Injection Control:	No
Off-Site Waste Receipt:	No
Universal Waste Indicator:	Yes
Universal Waste Destination Facility:	Yes
Federal Universal Waste:	No
Active Site Fed-Reg Treatment Storage and Disposal Facility:	Not reported
Active Site Converter Treatment storage and Disposal Facility:	Not reported
Active Site State-Reg Treatment Storage and Disposal Facility:	Not reported
Active Site State-Reg Handler:	---
Federal Facility Indicator:	Not reported
Hazardous Secondary Material Indicator:	N
Sub-Part K Indicator:	Not reported
Commercial TSD Indicator:	No
Treatment Storage and Disposal Type:	Not reported
2018 GPRA Permit Baseline:	Not on the Baseline
2018 GPRA Renewals Baseline:	Not on the Baseline
Permit Renewals Workload Universe:	Not reported
Permit Workload Universe:	Not reported
Permit Progress Universe:	Not reported
Post-Closure Workload Universe:	Not reported
Closure Workload Universe:	Not reported
202 GPRA Corrective Action Baseline:	No
Corrective Action Workload Universe:	No
Subject to Corrective Action Universe:	No
Non-TSDFs Where RCRA CA has Been Imposed Universe:	No
TSDFs Potentially Subject to CA Under 3004 (u)/(v) Universe:	No
TSDFs Only Subject to CA under Discretionary Auth Universe:	No
Corrective Action Priority Ranking:	No NCAPS ranking
Environmental Control Indicator:	No
Institutional Control Indicator:	No
Human Exposure Controls Indicator:	N/A
Groundwater Controls Indicator:	N/A
Operating TSDF Universe:	Not reported

HARVEY'S AUTOTECH INC DBA HARVEY'S AUTO TECH (Continued) **1025867234**

Full Enforcement Universe:	Not reported
Significant Non-Complier Universe:	No
Unaddressed Significant Non-Complier Universe:	No
Addressed Significant Non-Complier Universe:	No
Significant Non-Complier With a Compliance Schedule Universe:	No
Financial Assurance Required:	Not reported
Handler Date of Last Change:	20190729
Recognized Trader-Importer:	No
Recognized Trader-Exporter:	No
Importer of Spent Lead Acid Batteries:	No
Exporter of Spent Lead Acid Batteries:	No
Recycler Activity Without Storage:	No
Manifest Broker:	No
Sub-Part P Indicator:	No

Handler - Owner Operator:

Owner/Operator Indicator:	Operator
Owner/Operator Name:	HARVEY VAN EGMOND/OWNER
Legal Status:	Other
Date Became Current:	Not reported
Date Ended Current:	Not reported
Owner/Operator Address:	521 W 6TH ST
Owner/Operator City,State,Zip:	CORONA, CA 92882
Owner/Operator Telephone:	951-737-9878
Owner/Operator Telephone Ext:	Not reported
Owner/Operator Fax:	Not reported
Owner/Operator Email:	Not reported

Owner/Operator Indicator:	Owner
Owner/Operator Name:	HARVEY'S AUTOTECH INC
Legal Status:	Other
Date Became Current:	Not reported
Date Ended Current:	Not reported
Owner/Operator Address:	521 W 6TH ST
Owner/Operator City,State,Zip:	CORONA, CA 92882-3208
Owner/Operator Telephone:	951-737-9878
Owner/Operator Telephone Ext:	Not reported
Owner/Operator Fax:	Not reported
Owner/Operator Email:	Not reported

Historic Generators:

Receive Date:	20051202
Handler Name:	HARVEY'S AUTOTECH INC DBA HARVEY'S AUTO TECH
Federal Waste Generator Description:	Not a generator, verified
State District Owner:	Not reported
Large Quantity Handler of Universal Waste:	No
Recognized Trader Importer:	Not reported
Recognized Trader Exporter:	Not reported
Spent Lead Acid Battery Importer:	Not reported
Spent Lead Acid Battery Exporter:	Not reported
Current Record:	Yes
Non Storage Recycler Activity:	Not reported
Electronic Manifest Broker:	Not reported

HARVEY'S AUTOTECH INC DBA HARVEY'S AUTO TECH (Continued) **1025867234**

List of NAICS Codes and Descriptions:
NAICS Code: 811111
NAICS Description: GENERAL AUTOMOTIVE REPAIR

Facility Has Received Notices of Violations:
Violations: No Violations Found

Evaluation Action Summary:
Evaluations: No Evaluations Found

J80 **CORONA POST OFFICE** **HIST UST** **U001569100**
WNW **414 GRAND** **N/A**
1/8-1/4 **CORONA, CA 91720**
0.243 mi.
1285 ft. **Site 5 of 5 in cluster J**

Relative:
Lower

Actual:
635 ft.

HIST UST:
Name: CORONA POST OFFICE
Address: 414 GRAND
City,State,Zip: CORONA, CA 91720
File Number: 0001FA48
URL: http://geotracker.waterboards.ca.gov/ustpdfs/pdf/0001FA48.pdf
Region: STATE
Facility ID: 00000068523
Facility Type: Other
Other Type: POST OFFICE
Contact Name: NANCY HANSEN-DEHART/POSTMASTER
Telephone: 7147370451
Owner Name: U.S. POSTAL SERVICE
Owner Address: 414 GRAND
Owner City,St,Zip: CORONA, CA 91720
Total Tanks: 0001

Tank Num: 001
Container Num: 36
Year Installed: Not reported
Tank Capacity: 00010000
Tank Used for: WASTE
Type of Fuel: 1
Container Construction Thickness: X
Leak Detection: Stock Inventor

Click here for Geo Tracker PDF:

81
SE
1/4-1/2
0.276 mi.
1457 ft.

THOMAS RANCH
S GREEN RD & W SERFAS CLUB DR
CORONA, CA 92882

SEMS **1000296452**
CAD980886832

Relative:
Higher

Actual:
681 ft.

SEMS:

Site ID:	0902192
EPA ID:	CAD980886832
Name:	THOMAS RANCH
Address:	S GREEN RD & W SERFAS CLUB DR
Address 2:	WEST OF CITY
City,State,Zip:	CORONA, CA 92882
Cong District:	37
FIPS Code:	06065
Latitude:	Not reported
Longitude:	Not reported
FF:	N
NPL:	Not on the NPL
Non NPL Status:	Other Cleanup Activity: State-Lead Cleanup

SEMS Detail:

Region:	09
Site ID:	0902192
EPA ID:	CAD980886832
Site Name:	THOMAS RANCH
NPL:	N
FF:	N
OU:	00
Action Code:	SI
Action Name:	SI
SEQ:	2
Start Date:	Not reported
Finish Date:	8/6/1990 4:00:00 AM
Qual:	L
Current Action Lead:	EPA Perf

Region:	09
Site ID:	0902192
EPA ID:	CAD980886832
Site Name:	THOMAS RANCH
NPL:	N
FF:	N
OU:	00
Action Code:	PA
Action Name:	PA
SEQ:	1
Start Date:	Not reported
Finish Date:	8/1/1985 5:00:00 AM
Qual:	H
Current Action Lead:	St Perf

Region:	09
Site ID:	0902192
EPA ID:	CAD980886832
Site Name:	THOMAS RANCH
NPL:	N
FF:	N
OU:	00
Action Code:	SI

THOMAS RANCH (Continued) **1000296452**

Action Name: SI
SEQ: 1
Start Date: Not reported
Finish Date: 8/1/1985 5:00:00 AM
Qual: H
Current Action Lead: St Perf

Region: 09
Site ID: 0902192
EPA ID: CAD980886832
Site Name: THOMAS RANCH
NPL: N
FF: N
OU: 00
Action Code: OO
Action Name: SITE REASS
SEQ: 1
Start Date: 2000-08-15 04:00:00
Finish Date: 6/6/2001 4:00:00 AM
Qual: H
Current Action Lead: St Perf

Region: 09
Site ID: 0902192
EPA ID: CAD980886832
Site Name: THOMAS RANCH
NPL: N
FF: N
OU: 00
Action Code: HR
Action Name: HAZRANK
SEQ: 1
Start Date: Not reported
Finish Date: 8/1/1985 5:00:00 AM
Qual: Not reported
Current Action Lead: St Perf

Region: 09
Site ID: 0902192
EPA ID: CAD980886832
Site Name: THOMAS RANCH
NPL: N
FF: N
OU: 00
Action Code: VA
Action Name: OTHR CLEANUP
SEQ: 1
Start Date: 2000-10-01 04:00:00
Finish Date: Not reported
Qual: L
Current Action Lead: St Perf

Region: 09
Site ID: 0902192
EPA ID: CAD980886832
Site Name: THOMAS RANCH
NPL: N

THOMAS RANCH (Continued) **1000296452**

FF:	N
OU:	00
Action Code:	OO
Action Name:	SITE REASS
SEQ:	2
Start Date:	Not reported
Finish Date:	4/12/2006 4:00:00 AM
Qual:	L
Current Action Lead:	St Perf
Region:	09
Site ID:	0902192
EPA ID:	CAD980886832
Site Name:	THOMAS RANCH
NPL:	N
FF:	N
OU:	00
Action Code:	DS
Action Name:	DISCVRY
SEQ:	1
Start Date:	1985-08-01 05:00:00
Finish Date:	8/1/1985 5:00:00 AM
Qual:	Not reported
Current Action Lead:	St Perf

M82 **AAMCO TRANSMISSIONS** **LUST** **S109284937**
WSW **612 W 6TH ST** **Cortese** **N/A**
1/4-1/2 **CORONA, CA 91720** **CERS**
0.280 mi.
1476 ft. **Site 1 of 3 in cluster M**

Relative:
Higher

Actual:
671 ft.

LUST:

Name:	AAMCO TRANSMISSIONS
Address:	612 W 6TH ST
City,State,Zip:	CORONA, CA 91720
Lead Agency:	RIVERSIDE COUNTY LOP
Case Type:	LUST Cleanup Site
Geo Track:	http://geotracker.waterboards.ca.gov/profile_report.asp?global_id=T0606500003
Global Id:	T0606500003
Latitude:	33.8761429
Longitude:	-117.5731338
Status:	Completed - Case Closed
Status Date:	04/04/1989
Case Worker:	SCB
RB Case Number:	083300017T
Local Agency:	RIVERSIDE COUNTY LOP
File Location:	Not reported
Local Case Number:	Not reported
Potential Media Affect:	Soil
Potential Contaminants of Concern:	Gasoline
Site History:	Not reported

LUST:

Global Id:	T0606500003
Contact Type:	Local Agency Caseworker
Contact Name:	SHARON BOLTINGHOUSE
Organization Name:	RIVERSIDE COUNTY LOP

AAMCO TRANSMISSIONS (Continued) **S109284937**

Address: 3880 LEMON ST SUITE 200
City: RIVERSIDE
Email: sbolting@rivco.org
Phone Number: 9519558980

LUST:
Global Id: T0606500003
Action Type: ENFORCEMENT
Date: 04/04/1989
Action: Closure/No Further Action Letter

Global Id: T0606500003
Action Type: ENFORCEMENT
Date: 01/26/1987
Action: Unauthorized Release Form

Global Id: T0606500003
Action Type: Other
Date: 01/22/1987
Action: Leak Reported

LUST:
Global Id: T0606500003
Status: Open - Case Begin Date
Status Date: 01/22/1987

Global Id: T0606500003
Status: Open - Site Assessment
Status Date: 03/01/1987

Global Id: T0606500003
Status: Completed - Case Closed
Status Date: 04/04/1989

CORTESE:
Name: AAMCO TRANSMISSIONS
Address: 612 W 6TH ST
City,State,Zip: CORONA, CA 91720
Region: CORTESE
Envirostor Id: Not reported
Global ID: T0606500003
Site/Facility Type: LUST CLEANUP SITE
Cleanup Status: COMPLETED - CASE CLOSED
Status Date: Not reported
Site Code: Not reported
Latitude: Not reported
Longitude: Not reported
Owner: Not reported
Enf Type: Not reported
Swat R: Not reported
Flag: active
Order No: Not reported
Waste Discharge System No: Not reported
Effective Date: Not reported
Region 2: Not reported

AAMCO TRANSMISSIONS (Continued) **S109284937**

WID Id:	Not reported
Solid Waste Id No:	Not reported
Waste Management Uit Name:	Not reported
File Name:	Active Open

CERS:

Name:	AAMCO TRANSMISSIONS
Address:	612 W 6TH ST
City,State,Zip:	CORONA, CA 91720
Site ID:	258679
CERS ID:	T0606500003
CERS Description:	Leaking Underground Storage Tank Cleanup Site

Affiliation:

Affiliation Type Desc:	Local Agency Caseworker
Entity Name:	SHARON BOLTINGHOUSE - RIVERSIDE COUNTY LOP
Entity Title:	Not reported
Affiliation Address:	3880 LEMON ST SUITE 200
Affiliation City:	RIVERSIDE
Affiliation State:	CA
Affiliation Country:	Not reported
Affiliation Zip:	Not reported
Affiliation Phone:	9519558980

M83 **STANFIELD TEXACO** **LUST** **S101300408**
WSW **625** **HIST CORTESE** **N/A**
1/4-1/2 **CORONA, CA 91720**
0.285 mi.
1503 ft. **Site 2 of 3 in cluster M**

Relative: **Higher**
Actual: **671 ft.**

LUST REG 8:

Name:	STANFIELD TEXACO
Address:	625 6TH ST
City:	CORONA
Region:	8
County:	Riverside
Regional Board:	Santa Ana Region
Facility Status:	Case Closed
Case Number:	083301586T
Local Case Num:	90585
Case Type:	Soil only
Substance:	Gasoline
Qty Leaked:	Not reported
Abate Method:	Not reported
Cross Street:	GRAND
Enf Type:	None Taken
Funding:	Not reported
How Discovered:	Tank Test
How Stopped:	Not reported
Leak Cause:	UNK
Leak Source:	Piping
Global ID:	T0606500197
How Stopped Date:	5/30/1989
Enter Date:	7/3/1990
Date Confirmation of Leak Began:	6/27/1990
Date Preliminary Assessment Began:	Not reported
Discover Date:	5/30/1989

STANFIELD TEXACO (Continued) **S101300408**

Enforcement Date:	1/1/1965
Close Date:	5/25/2004
Date Prelim Assessment Workplan Submitted:	5/31/1991
Date Pollution Characterization Began:	1/3/1997
Date Remediation Plan Submitted:	2/3/2003
Date Remedial Action Underway:	Not reported
Date Post Remedial Action Monitoring:	Not reported
Enter Date:	7/3/1990
GW Qualifies:	ND
Soil Qualifies:	Not reported
Operator:	Not reported
Facility Contact:	Not reported
Interim:	Not reported
Oversite Program:	LUST
Latitude:	33.8769456
Longitude:	-117.5980158
MTBE Date:	5/13/2003
Max MTBE GW:	0
MTBE Concentration:	0
Max MTBE Soil:	Not reported
MTBE Fuel:	1
MTBE Tested:	MTBE Detected. Site tested for MTBE & MTBE detected
MTBE Class:	*
Staff:	TME
Staff Initials:	UNK
Lead Agency:	Local Agency
Local Agency:	33000L
Hydr Basin #:	UPPER SANTA ANA VALL
Beneficial:	Not reported
Priority:	Not reported
Cleanup Fund Id:	Not reported
Work Suspended:	Not reported

Summary: RP CONSIDERING REMEDIAL OPTIONS, CONCIDERING THE US OF VAPOR EXTRACTION. ONE VE WELL INSTALLED AT SITE (1/23/97). A VE PILOT TEST STUDY WORK PLAN IS BEING DEVELOPED.

HIST CORTESE:

edr_fname:	STANFIELD TEXACO
edr_fadd1:	625
City,State,Zip:	CORONA, CA 91720
Region:	CORTESE
Facility County Code:	33
Reg By:	LTNKA
Reg Id:	083301586T

M84 **THRIFTY OIL #336/ ARCO #9706** **LUST** **S105624621**
WSW **624 6TH ST** **N/A**
1/4-1/2 **CORONA, CA 91719**
0.288 mi.
1522 ft. **Site 3 of 3 in cluster M**

Relative: LUST REG 8:
Higher

Name:	THRIFTY OIL #336/ ARCO #9706
Address:	624 6TH ST
City:	CORONA
Region:	8
County:	Riverside

Actual:
672 ft.

THRIFTY OIL #336/ ARCO #9706 (Continued) **S105624621**

Regional Board:	Santa Ana Region
Facility Status:	Case Closed
Case Number:	083303654T
Local Case Num:	200016104
Case Type:	Soil only
Substance:	Gasoline
Qty Leaked:	Not reported
Abate Method:	Not reported
Cross Street:	GRAND
Enf Type:	Not reported
Funding:	Not reported
How Discovered:	OM
How Stopped:	Not reported
Leak Cause:	UNK
Leak Source:	UNK
Global ID:	T0606599168
How Stopped Date:	12/13/1999
Enter Date:	5/3/2000
Date Confirmation of Leak Began:	Not reported
Date Preliminary Assessment Began:	12/13/1999
Discover Date:	12/13/1999
Enforcement Date:	Not reported
Close Date:	6/27/2003
Date Prelim Assessment Workplan Submitted:	Not reported
Date Pollution Characterization Began:	Not reported
Date Remediation Plan Submitted:	Not reported
Date Remedial Action Underway:	Not reported
Date Post Remedial Action Monitoring:	Not reported
Enter Date:	5/3/2000
GW Qualifies:	Not reported
Soil Qualifies:	ND
Operator:	Not reported
Facility Contact:	Not reported
Interim:	Not reported
Oversite Program:	LUST
Latitude:	33.875994
Longitude:	-117.573013
MTBE Date:	Not reported
Max MTBE GW:	Not reported
MTBE Concentration:	0
Max MTBE Soil:	0
MTBE Fuel:	1
MTBE Tested:	MTBE Detected. Site tested for MTBE & MTBE detected
MTBE Class:	*
Staff:	VJJ
Staff Initials:	Not reported
Lead Agency:	Local Agency
Local Agency:	33000L
Hydr Basin #:	UPPER SANTA ANA VALL
Beneficial:	Not reported
Priority:	Not reported
Cleanup Fund Id:	Not reported
Work Suspended:	No

Summary: SOIL TESTING CONDUCTED PRIOIR TO GASOLINE DISPENSER REPLACEMENT. ANALITICAL RESULTS INDICATE SOIL CONTAMINATION, FOR TEST RESULTS.

N85 ESE 1/4-1/2 0.312 mi. 1647 ft. **MOBIL RAJ**
401 E SIXTH ST
CORONA, CA 91719
Site 1 of 2 in cluster N

LUST S101631091
SWEEPS UST N/A
CA FID UST

Relative: Higher

Actual: 678 ft.

RIVERSIDE CO. LUST:

Name:	MOBIL RAJ
Address:	401 E SIXTH ST
City,State,Zip:	CORONA, CA
Region:	RIVERSIDE
Facility ID:	901060
Employee:	Boltinghous-LOP
Site Closed:	Yes
Case Type:	Soil only
Facility Status:	closed/action completed
Casetype Decode:	Soil only is impacted
Fstatus Decode:	Closed/Action completed

SWEEPS UST:

Name:	MOBIL RAJ
Address:	401 E SIXTH ST
City:	CORONA
Status:	Active
Comp Number:	51292
Number:	1
Board Of Equalization:	44-017921
Referral Date:	11-17-92
Action Date:	11-17-92
Created Date:	02-29-88
Owner Tank Id:	Not reported
SWRCB Tank Id:	33-000-051292-000006
Tank Status:	A
Capacity:	8000
Active Date:	11-17-92
Tank Use:	M.V. FUEL
STG:	P
Content:	LEADED
Number Of Tanks:	2

Name:	MOBIL RAJ
Address:	401 E SIXTH ST
City:	CORONA
Status:	Active
Comp Number:	51292
Number:	1
Board Of Equalization:	44-017921
Referral Date:	11-17-92
Action Date:	11-17-92
Created Date:	02-29-88
Owner Tank Id:	Not reported
SWRCB Tank Id:	33-000-051292-000007
Tank Status:	A
Capacity:	8000
Active Date:	11-17-92
Tank Use:	M.V. FUEL
STG:	P
Content:	REG UNLEADED
Number Of Tanks:	Not reported

MOBIL RAJ (Continued) **S101631091**

CA FID UST:

Facility ID:	33000367
Regulated By:	UTNKA
Regulated ID:	00004736
Cortese Code:	Not reported
SIC Code:	Not reported
Facility Phone:	2139239876
Mail To:	Not reported
Mailing Address:	10000 LAKEWOOD BLVD
Mailing Address 2:	Not reported
Mailing City,St,Zip:	BEAUMONT 92223
Contact:	Not reported
Contact Phone:	Not reported
DUNs Number:	Not reported
NPDES Number:	Not reported
EPA ID:	Not reported
Comments:	Not reported
Status:	Active

Facility ID:	33000367
Regulated By:	UTNKA
Regulated ID:	Not reported
Cortese Code:	Not reported
SIC Code:	Not reported
Facility Phone:	Not reported
Mail To:	Not reported
Mailing Address:	5121 SUNSET BLVD
Mailing Address 2:	Not reported
Mailing City,St,Zip:	CORONA 91719
Contact:	Not reported
Contact Phone:	Not reported
DUNs Number:	Not reported
NPDES Number:	Not reported
EPA ID:	Not reported
Comments:	Not reported
Status:	Active

Facility ID:	33000367
Regulated By:	UTNKA
Regulated ID:	00051292
Cortese Code:	Not reported
SIC Code:	Not reported
Facility Phone:	7147366149
Mail To:	Not reported
Mailing Address:	401 E SIXTH ST
Mailing Address 2:	Not reported
Mailing City,St,Zip:	CORONA 91719
Contact:	Not reported
Contact Phone:	Not reported
DUNs Number:	Not reported
NPDES Number:	Not reported
EPA ID:	Not reported
Comments:	Not reported
Status:	Active

N86 **MOBIL RAJ** **LUST** **S109284811**
ESE **401 E E SIXTH ST** **Cortese** **N/A**
1/4-1/2 **CORONA, CA 91719** **CERS**
0.312 mi.
1649 ft. **Site 2 of 2 in cluster N**

Relative:
Higher

Actual:
678 ft.

LUST:

Name:	MOBIL RAJ
Address:	401 E E SIXTH ST
City,State,Zip:	CORONA, CA 91719
Lead Agency:	RIVERSIDE COUNTY LOP
Case Type:	LUST Cleanup Site
Geo Track:	http://geotracker.waterboards.ca.gov/profile_report.asp?global_id=T0606500216
Global Id:	T0606500216
Latitude:	33.875212
Longitude:	-117.562402
Status:	Completed - Case Closed
Status Date:	12/12/1991
Case Worker:	RIV
RB Case Number:	083301722T
Local Agency:	RIVERSIDE COUNTY LOP
File Location:	Local Agency Warehouse
Local Case Number:	901060
Potential Media Affect:	Soil
Potential Contaminants of Concern:	Gasoline
Site History:	Not reported

LUST:

Global Id:	T0606500216
Contact Type:	Local Agency Caseworker
Contact Name:	Riverside County LOP
Organization Name:	RIVERSIDE COUNTY LOP
Address:	3880 LEMON ST SUITE 200
City:	RIVERSIDE
Email:	Not reported
Phone Number:	9519558980

LUST:

Global Id:	T0606500216
Action Type:	Other
Date:	05/10/1990
Action:	Leak Discovery
Global Id:	T0606500216
Action Type:	Other
Date:	05/10/1990
Action:	Leak Stopped
Global Id:	T0606500216
Action Type:	ENFORCEMENT
Date:	12/11/1991
Action:	File review - #RCDEH Upload Site File
Global Id:	T0606500216
Action Type:	Other
Date:	12/05/1990
Action:	Leak Reported
Global Id:	T0606500216

MOBIL RAJ (Continued) **S109284811**

Action Type: ENFORCEMENT
Date: 12/12/1991
Action: Closure/No Further Action Letter - #Riv Co Closure

LUST:
Global Id: T0606500216
Status: Open - Case Begin Date
Status Date: 05/10/1990

Global Id: T0606500216
Status: Open - Site Assessment
Status Date: 05/10/1990

Global Id: T0606500216
Status: Open - Site Assessment
Status Date: 12/05/1990

Global Id: T0606500216
Status: Open - Remediation
Status Date: 05/09/1991

Global Id: T0606500216
Status: Completed - Case Closed
Status Date: 12/12/1991

CORTESE:
Name: MOBIL RAJ
Address: 401 E E SIXTH ST
City,State,Zip: CORONA, CA 91719
Region: CORTESE
Envirostor Id: Not reported
Global ID: T0606500216
Site/Facility Type: LUST CLEANUP SITE
Cleanup Status: COMPLETED - CASE CLOSED
Status Date: Not reported
Site Code: Not reported
Latitude: Not reported
Longitude: Not reported
Owner: Not reported
Enf Type: Not reported
Swat R: Not reported
Flag: active
Order No: Not reported
Waste Discharge System No: Not reported
Effective Date: Not reported
Region 2: Not reported
WID Id: Not reported
Solid Waste Id No: Not reported
Waste Management Uit Name: Not reported
File Name: Active Open

CERS:
Name: MOBIL RAJ
Address: 401 E E SIXTH ST
City,State,Zip: CORONA, CA 91719

MOBIL RAJ (Continued) **S109284811**

Site ID: 187428
CERS ID: T0606500216
CERS Description: Leaking Underground Storage Tank Cleanup Site

Affiliation:
Affiliation Type Desc: Local Agency Caseworker
Entity Name: Riverside County LOP - RIVERSIDE COUNTY LOP
Entity Title: Not reported
Affiliation Address: 3880 LEMON ST SUITE 200
Affiliation City: RIVERSIDE
Affiliation State: CA
Affiliation Country: Not reported
Affiliation Zip: Not reported
Affiliation Phone: 9519558980

O87 **CORONA GAS** **LUST** **U001569116**
WSW **625 W 6TH ST** **CERS HAZ WASTE** **N/A**
1/4-1/2 **CORONA, CA 92882** **HIST UST**
0.314 mi. **CERS TANKS**
1658 ft. **Site 1 of 8 in cluster O** **Cortese**
HAZNET
Relative: **CERS**
Higher **HWTS**

Actual:
670 ft.

LUST:
Name: TEXACO STANFIELD
Address: 625 W 6TH ST
City,State,Zip: CORONA, CA 91720
Lead Agency: RIVERSIDE COUNTY LOP
Case Type: LUST Cleanup Site
Geo Track: http://geotracker.waterboards.ca.gov/profile_report.asp?global_id=T0606500197
Global Id: T0606500197
Latitude: 33.876499
Longitude: -117.573626
Status: Completed - Case Closed
Status Date: 05/25/2004
Case Worker: RIV
RB Case Number: 083301586T
Local Agency: RIVERSIDE COUNTY LOP
File Location: Local Agency Warehouse
Local Case Number: 90585
Potential Media Affect: Soil
Potential Contaminants of Concern: Gasoline
Site History: Not reported

LUST:
Global Id: T0606500197
Contact Type: Regional Board Caseworker
Contact Name: MIGUEL OVIEDO
Organization Name: SANTA ANA RWQCB (REGION 8)
Address: 3737 Main Street, Suite 500
City: RIVERSIDE
Email: miguel.oviedo@waterboards.ca.gov
Phone Number: 9517823238

Global Id: T0606500197
Contact Type: Local Agency Caseworker
Contact Name: Riverside County LOP

CORONA GAS (Continued) **U001569116**

Organization Name: RIVERSIDE COUNTY LOP
Address: 3880 LEMON ST SUITE 200
City: RIVERSIDE
Email: Not reported
Phone Number: 9519558980

LUST:
Global Id: T0606500197
Action Type: ENFORCEMENT
Date: 05/18/2004
Action: File review - #RCDEH uploads site file

Global Id: T0606500197
Action Type: Other
Date: 05/30/1989
Action: Leak Discovery

Global Id: T0606500197
Action Type: Other
Date: 05/30/1989
Action: Leak Stopped

Global Id: T0606500197
Action Type: Other
Date: 07/03/1990
Action: Leak Reported

Global Id: T0606500197
Action Type: ENFORCEMENT
Date: 05/19/2004
Action: Closure/No Further Action Letter

LUST:
Global Id: T0606500197
Status: Open - Case Begin Date
Status Date: 05/30/1989

Global Id: T0606500197
Status: Open - Site Assessment
Status Date: 06/27/1990

Global Id: T0606500197
Status: Open - Site Assessment
Status Date: 05/31/1991

Global Id: T0606500197
Status: Open - Site Assessment
Status Date: 01/03/1997

Global Id: T0606500197
Status: Open - Remediation
Status Date: 01/29/1998

Global Id: T0606500197
Status: Open - Remediation
Status Date: 02/03/2003

CORONA GAS (Continued) **U001569116**

Global Id: T0606500197
Status: Completed - Case Closed
Status Date: 05/25/2004

CERS HAZ WASTE:
Name: CORONA GAS
Address: 625 W 6TH ST
City,State,Zip: CORONA, CA 92882
Site ID: 390586
CERS ID: 10504885
CERS Description: Hazardous Waste Generator

HIST UST:
Name: FAYEZ ARCO
Address: 625 W 6TH STREET
City,State,Zip: CORONA, CA 91720
File Number: 0001F54D
URL: http://geotracker.waterboards.ca.gov/ustpdfs/pdf/0001F54D.pdf
Region: STATE
Facility ID: 00000001526
Facility Type: Gas Station
Other Type: Not reported
Contact Name: FAYEZ SEDRAK
Telephone: 7147351172
Owner Name: CLYDE B. STANFIELD
Owner Address: 1570 N. ALBRIGHT AVENUE
Owner City,St,Zip: UPLAND, CA 91786
Total Tanks: 0006

Tank Num: 001
Container Num: 1
Year Installed: 1981
Tank Capacity: 00006000
Tank Used for: PRODUCT
Type of Fuel: DIESEL
Container Construction Thickness: Not reported
Leak Detection: Stock Inventor

Tank Num: 002
Container Num: 2
Year Installed: Not reported
Tank Capacity: 00006000
Tank Used for: PRODUCT
Type of Fuel: REGULAR
Container Construction Thickness: Not reported
Leak Detection: Stock Inventor

Tank Num: 003
Container Num: 3
Year Installed: Not reported
Tank Capacity: 00006000
Tank Used for: PRODUCT
Type of Fuel: PREMIUM
Container Construction Thickness: Not reported
Leak Detection: Stock Inventor

CORONA GAS (Continued) **U001569116**

Tank Num: 004
Container Num: 4
Year Installed: Not reported
Tank Capacity: 00004000
Tank Used for: PRODUCT
Type of Fuel: UNLEADED
Container Construction Thickness: Not reported
Leak Detection: Stock Inventor

Tank Num: 005
Container Num: 5
Year Installed: Not reported
Tank Capacity: 00004000
Tank Used for: PRODUCT
Type of Fuel: UNLEADED
Container Construction Thickness: Not reported
Leak Detection: Stock Inventor

Tank Num: 006
Container Num: 6
Year Installed: Not reported
Tank Capacity: 00000000
Tank Used for: WASTE
Type of Fuel: WASTE OIL
Container Construction Thickness: Not reported
Leak Detection: Visual

Click here for Geo Tracker PDF:

CERS TANKS:
Name: CORONA GAS
Address: 625 W 6TH ST
City,State,Zip: CORONA, CA 92882
Site ID: 390586
CERS ID: 10504885
CERS Description: Underground Storage Tank

CORTESE:
Name: TEXACO STANFIELD
Address: 625 W 6TH ST
City,State,Zip: CORONA, CA 91720
Region: CORTESE
Envirostor Id: Not reported
Global ID: T0606500197
Site/Facility Type: LUST CLEANUP SITE
Cleanup Status: COMPLETED - CASE CLOSED
Status Date: Not reported
Site Code: Not reported
Latitude: Not reported
Longitude: Not reported
Owner: Not reported
Enf Type: Not reported
Swat R: Not reported
Flag: active
Order No: Not reported
Waste Discharge System No: Not reported

CORONA GAS (Continued) **U001569116**

Effective Date: Not reported
Region 2: Not reported
WID Id: Not reported
Solid Waste Id No: Not reported
Waste Management Uit Name: Not reported
File Name: Active Open

HAZNET:
Name: CORONA GAS
Address: 625 W 6TH ST
Address 2: Not reported
City,State,Zip: CORONA, CA 92882
Contact: BAHAA MAKHLOOF
Telephone: 9512756528
Mailing Name: Not reported
Mailing Address: 625 W 6TH ST

Year: 2016
Gepaid: CAL000396247
TSD EPA ID: CAD028409019
CA Waste Code: 241 - Tank bottom waste
Disposal Method: H135 - Discharge To Sewer/Potw Or Npdes(With Prior Storage--With Or Without Treatment)
Tons: 0.31275

CERS:
Name: CORONA GAS
Address: 625 W 6TH ST
City,State,Zip: CORONA, CA 92882
Site ID: 390586
CERS ID: 10504885
CERS Description: Chemical Storage Facilities

Violations:
Site ID: 390586
Site Name: Corona gas
Violation Date: 07-31-2019
Citation: 23 CCR 16 2715(c)(2) - California Code of Regulations, Title 23, Chapter 16, Section(s) 2715(c)(2)
Violation Description: Failure to have at least one facility employee present during operating hours that has been trained in the proper operation and maintenance of the UST system by a designated operator (DO).
Violation Notes: Returned to compliance on 09/03/2019. No D.O. training has been performed within the past year. Owner/operator shall have training performed for at least one employee during each shift and maintain documentation
Violation Division: Riverside County Department of Env Health
Violation Program: UST
Violation Source: CERS

Site ID: 390586
Site Name: Corona gas
Violation Date: 05-13-2020
Citation: HSC 6.95 25508(a)(1) - California Health and Safety Code, Chapter 6.95, Section(s) 25508(a)(1)
Violation Description: Failure to establish and electronically submit an adequate emergency

CORONA GAS (Continued) **U001569116**

response plan and procedures for a release or threatened release of a hazardous material.
Violation Notes: Returned to compliance on 11/24/2020. Failure to establish and electronically submit an adequate emergency response plan and procedures for a release or threatened release of a hazardous material. Update your emergency response / contingency plan and submit into CERS for review and approval by 6/15/20.
Violation Division: Corona Fire Department
Violation Program: HMRRP
Violation Source: CERS

Site ID: 390586
Site Name: Corona gas
Violation Date: 10-18-2017
Citation: 23 CCR 16 2641(h) - California Code of Regulations, Title 23, Chapter 16, Section(s) 2641(h)
Violation Description: Failure to have an approved UST Monitoring Plan.
Violation Notes: Returned to compliance on 11/17/2017.
Violation Division: Riverside County Department of Env Health
Violation Program: UST
Violation Source: CERS

Site ID: 390586
Site Name: Corona gas
Violation Date: 10-18-2017
Citation: 23 CCR 16 2712(b) - California Code of Regulations, Title 23, Chapter 16, Section(s) 2712(b)
Violation Description: Failure to maintain records of repairs, lining, and upgrades on site, or off site if approved by the CUPA, for the life of the UST.
Violation Notes: Returned to compliance on 11/17/2017.
Violation Division: Riverside County Department of Env Health
Violation Program: UST
Violation Source: CERS

Site ID: 390586
Site Name: Corona gas
Violation Date: 05-13-2020
Citation: HSC 6.95 25508(a)(1) - California Health and Safety Code, Chapter 6.95, Section(s) 25508(a)(1)
Violation Description: Failure to complete and electronically submit hazardous material inventory information for all reportable hazardous materials on site at or above reportable quantities.
Violation Notes: Returned to compliance on 11/24/2020. Failure to complete and electronically submit hazardous material inventory information for all reportable hazardous materials on site at or above reportable quantities. Update Hazardous materials inventories on site and submit into CERS for review and approval by 6/15/20.
Violation Division: Corona Fire Department
Violation Program: HMRRP
Violation Source: CERS

Site ID: 390586
Site Name: Corona gas
Violation Date: 07-30-2015
Citation: HSC 6.7 25291 - California Health and Safety Code, Chapter 6.7, Section(s) 25291
Violation Description: Failure to maintain under-dispenser containment, sumps, and/or other

CORONA GAS (Continued) **U001569116**

secondary containment in good condition and/or free of debris/liquid.
Violation Notes: Returned to compliance on 09/06/2016.
Violation Division: Riverside County Department of Env Health
Violation Program: UST
Violation Source: CERS

Site ID: 390586
Site Name: Corona gas
Violation Date: 07-31-2019
Citation: 23 CCR 16 2665(b) - California Code of Regulations, Title 23, Chapter 16, Section(s) 2665(b)
Violation Description: "Failure to submit a copy of the overfill prevention equipment inspection results on the G Overfill Prevention Equipment Inspection Report FormG to the UPA within 30 days after the inspection. "
Violation Notes: Returned to compliance on 09/03/2019. Owner/operator shall submit results to the Department.
Violation Division: Riverside County Department of Env Health
Violation Program: UST
Violation Source: CERS

Site ID: 390586
Site Name: Corona gas
Violation Date: 10-18-2017
Citation: HSC 6.7 25293 - California Health and Safety Code, Chapter 6.7, Section(s) 25293
Violation Description: Failure to maintain UST records of monitoring, testing, repairing, and closure in sufficient detail to enable the CUPA to determine whether the UST systems are in compliance.
Violation Notes: Returned to compliance on 11/17/2017.
Violation Division: Riverside County Department of Env Health
Violation Program: UST
Violation Source: CERS

Site ID: 390586
Site Name: Corona gas
Violation Date: 10-18-2017
Citation: 23 CCR 16 2715(i) - California Code of Regulations, Title 23, Chapter 16, Section(s) 2715(i)
Violation Description: Failure to have a properly qualified service technician test leak detection equipment as required every 12 months (vapor, pressure, hydrostatic (VPH) system, sensors, line-leak detectors (LLD), automatic tank gauge (ATG), etc.).
Violation Notes: Returned to compliance on 11/17/2017. The facility was late on scheduling the monitoring due to DO/technician conducting repairs.
Violation Division: Riverside County Department of Env Health
Violation Program: UST
Violation Source: CERS

Site ID: 390586
Site Name: Corona gas
Violation Date: 07-30-2015
Citation: 23 CCR 16 2715(a) - California Code of Regulations, Title 23, Chapter 16, Section(s) 2715(a)
Violation Description: The owner/operator has failed to designate an UST operator or to inform the CUPA or any change in the designated UST operator(s) within 30 days after a change.
Violation Notes: Returned to compliance on 09/06/2016.

CORONA GAS (Continued) **U001569116**

Violation Division: Riverside County Department of Env Health
Violation Program: UST
Violation Source: CERS

Site ID: 390586
Site Name: Corona gas
Violation Date: 10-18-2017
Citation: HSC 6.7 25284(a)(3)(A) & (B); - California Health and Safety Code, Chapter 6.7, Section(s) 25284(a)(3)(A) & (B);
Violation Description: Failure to implement or maintain a written agreement between the UST permit holder and the operator (owner/operator agreement).
Violation Notes: Returned to compliance on 11/17/2017.
Violation Division: Riverside County Department of Env Health
Violation Program: UST
Violation Source: CERS

Site ID: 390586
Site Name: Corona gas
Violation Date: 08-17-2016
Citation: 23 CCR 16 2715(f) - California Code of Regulations, Title 23, Chapter 16, Section(s) 2715(f)
Violation Description: Failure to have at least one employee present during operating hours that has been trained in the proper operation and maintenance of the UST system by a designated operator (DO).
Violation Notes: Returned to compliance on 09/06/2016.
Violation Division: Riverside County Department of Env Health
Violation Program: UST
Violation Source: CERS

Site ID: 390586
Site Name: Corona gas
Violation Date: 01-24-2017
Citation: HSC 6.95 Multiple - California Health and Safety Code, Chapter 6.95, Section(s) Multiple
Violation Description: Business Plan Program - Administration/Documentation - General
Violation Notes: Returned to compliance on 02/28/2017. 104A- Replace NFPA sign(s) on propane tank.
Violation Division: Corona Fire Department
Violation Program: HMRRP
Violation Source: CERS

Site ID: 390586
Site Name: Corona gas
Violation Date: 09-06-2016
Citation: 23 CCR 16 2637 - California Code of Regulations, Title 23, Chapter 16, Section(s) 2637
Violation Description: Failure to conduct secondary containment testing, or one or more of the following requirements: Perform the test within six months of installation and every 36 months thereafter.Use a procedure that demonstrates the system works as well as at installation.Use applicable manufacturer guidelines, industry codes, engineering standard, or professional engineer approval.Performed by a certified service technician or a licensed tank tester.
Violation Notes: Returned to compliance on 09/06/2016.
Violation Division: Riverside County Department of Env Health
Violation Program: UST
Violation Source: CERS

CORONA GAS (Continued) **U001569116**

Site ID: 390586
Site Name: Corona gas
Violation Date: 10-18-2017
Citation: 23 CCR 16 2630(d), 2643(f), 2644.1(a)(2) - California Code of Regulations, Title 23, Chapter 16, Section(s) 2630(d), 2643(f), 2644.1(a)(2)
Violation Description: Failure to demonstrate to the CUPA that the equipment and methods used to monitor the UST system are certified by an independent third-party as complying with the standards set forth in 23 CCR 2643(f).
Violation Notes: Returned to compliance on 11/17/2017.
Violation Division: Riverside County Department of Env Health
Violation Program: UST
Violation Source: CERS

Site ID: 390586
Site Name: Corona gas
Violation Date: 08-17-2016
Citation: 23 CCR 16 2712 - California Code of Regulations, Title 23, Chapter 16, Section(s) 2712
Violation Description: Failure to comply with any of the applicable requirements of the permit issued for the operation of the UST system.
Violation Notes: Returned to compliance on 09/06/2016.
Violation Division: Riverside County Department of Env Health
Violation Program: UST
Violation Source: CERS

Site ID: 390586
Site Name: Corona gas
Violation Date: 09-06-2016
Citation: HSC 6.7 25290.1(c)(3), 25290.2(c)(3) - California Health and Safety Code, Chapter 6.7, Section(s) 25290.1(c)(3), 25290.2(c)(3)
Violation Description: Failure to keep water out of the secondary containment of UST systems installed on or after July 1, 2003 and before July 1, 2004, or on or after July 1, 2004.
Violation Notes: Returned to compliance on 09/06/2016.
Violation Division: Riverside County Department of Env Health
Violation Program: UST
Violation Source: CERS

Site ID: 390586
Site Name: Corona gas
Violation Date: 07-30-2015
Citation: 23 CCR 16 2715(f) - California Code of Regulations, Title 23, Chapter 16, Section(s) 2715(f)
Violation Description: Failure to comply with one or more of the following: provide training to facility employee(s) responsible for proper operation and maintenance every 12 months and/or train new employee(s) who are responsible for proper operation and maintenance within 30-days of hire and/or to have at least one employee present during operating hours that has been trained in the proper operation and maintenance of the UST system.
Violation Notes: Returned to compliance on 09/06/2016.
Violation Division: Riverside County Department of Env Health
Violation Program: UST
Violation Source: CERS

Site ID: 390586

CORONA GAS (Continued) **U001569116**

Site Name:	Corona gas
Violation Date:	07-30-2015
Citation:	23 CCR 16 2712(i) - California Code of Regulations, Title 23, Chapter 16, Section(s) 2712(i)
Violation Description:	Failure to submit, obtain approval, or maintain a complete/accurate response plan.
Violation Notes:	Returned to compliance on 09/06/2016.
Violation Division:	Riverside County Department of Env Health
Violation Program:	UST
Violation Source:	CERS
Site ID:	390586
Site Name:	Corona gas
Violation Date:	07-30-2015
Citation:	23 CCR 16 2641(a) - California Code of Regulations, Title 23, Chapter 16, Section(s) 2641(a)
Violation Description:	Failure of sensor to be located in the proper position/location.
Violation Notes:	Returned to compliance on 09/06/2016.
Violation Division:	Riverside County Department of Env Health
Violation Program:	UST
Violation Source:	CERS
Site ID:	390586
Site Name:	Corona gas
Violation Date:	05-13-2020
Citation:	HSC 6.95 25508(a)(1) - California Health and Safety Code, Chapter 6.95, Section(s) 25508(a)(1)
Violation Description:	Failure to annually review and electronically certify that the business plan is complete and accurate on or before the annual due date.
Violation Notes:	Returned to compliance on 11/24/2020. Failure to annually review and electronically certify that the business plan is complete and accurate on or before the annual due date. Update and submit a complete hazardous materials business plan into CERS for review and approval by 6/15/2020.
Violation Division:	Corona Fire Department
Violation Program:	HMRRP
Violation Source:	CERS
Site ID:	390586
Site Name:	Corona gas
Violation Date:	12-19-2018
Citation:	HSC 6.7 25290.1(c),25290.2(c),25291(a)(2),2529.1(e) - California Health and Safety Code, Chapter 6.7, Section(s) 25290.1(c),25290.2(c),25291(a)(2),2529.1(e)
Violation Description:	Failure to maintain secondary containment (e.g., failure of secondary containment testing).
Violation Notes:	Returned to compliance on 01/31/2019.
Violation Division:	Riverside County Department of Env Health
Violation Program:	UST
Violation Source:	CERS
Site ID:	390586
Site Name:	Corona gas
Violation Date:	07-31-2018
Citation:	22 CCR 12 66262.40(a) - California Code of Regulations, Title 22, Chapter 12, Section(s) 66262.40(a)

CORONA GAS (Continued) **U001569116**

Violation Description:	Failure to keep a copy of each properly signed manifest for at least three years from the date the waste was accepted by the initial transporter. The manifest signed at the time the waste was accepted for transport shall be kept until receiving a signed copy from the designated facility which received the waste.
Violation Notes:	Returned to compliance on 08/16/2018. OBSERVATION: Observed manifest number 016591281, dated 12/12/2016 with no matching TSDF-signed copy. CORRECTIVE ACTION: Owner/operator shall locate TSDF-signed copy of aforementioned manifest.
Violation Division:	Riverside County Department of Env Health
Violation Program:	HW
Violation Source:	CERS
Site ID:	390586
Site Name:	Corona gas
Violation Date:	08-17-2016
Citation:	23 CCR 16 2637 - California Code of Regulations, Title 23, Chapter 16, Section(s) 2637
Violation Description:	Failure to conduct secondary containment testing, or one or more of the following requirements: Perform the test within six months of installation and every 36 months thereafter.Use a procedure that demonstrates the system works as well as at installation.Use applicable manufacturer guidelines, industry codes, engineering standard, or professional engineer approval.Performed by a certified service technician or a licensed tank tester.
Violation Notes:	Returned to compliance on 09/06/2016.
Violation Division:	Riverside County Department of Env Health
Violation Program:	UST
Violation Source:	CERS
Site ID:	390586
Site Name:	Corona gas
Violation Date:	07-30-2015
Citation:	23 CCR 16 2715 - California Code of Regulations, Title 23, Chapter 16, Section(s) 2715
Violation Description:	Failure of service technician, designated operator, installer, and/or employee to obtain and maintain a proper and current International Code Council certification.
Violation Notes:	Returned to compliance on 09/06/2016.
Violation Division:	Riverside County Department of Env Health
Violation Program:	UST
Violation Source:	CERS
Site ID:	390586
Site Name:	Corona gas
Violation Date:	07-30-2015
Citation:	23 CCR 16 2715 - California Code of Regulations, Title 23, Chapter 16, Section(s) 2715
Violation Description:	Failure to comply with one or more of the designated operator monthly inspection requirements: failed to inspect the monthly alarm history report; attach a copy of the alarm history; failed to inspect for the presence of liquid or debris in the spill container/spill bucket and under dispenser containment; failed to inspect the under dispenser containment to ensure that monitoring equipment is placed in the proper position; failure to inspect for liquid or debris in the containment sump where an alarm occurred or for which there is no record of a service visit; or failure to check that all testing and

CORONA GAS (Continued) **U001569116**

maintenance has been completed and documented.
Violation Notes: Returned to compliance on 09/06/2016.
Violation Division: Riverside County Department of Env Health
Violation Program: UST
Violation Source: CERS

Site ID: 390586
Site Name: Corona gas
Violation Date: 07-30-2015
Citation: 23 CCR 16 2636(f)(1) - California Code of Regulations, Title 23, Chapter 16, Section(s) 2636(f)(1)
Violation Description: Failure of the double wall pressurized piping in the under dispenser containment to be continuously monitored by a method that either shuts down the flow of product to the dispenser or activates an audible/visual alarm when a leak is detected.
Violation Notes: Returned to compliance on 09/06/2016.
Violation Division: Riverside County Department of Env Health
Violation Program: UST
Violation Source: CERS

Site ID: 390586
Site Name: Corona gas
Violation Date: 07-30-2015
Citation: 23 CCR 16 2715 - California Code of Regulations, Title 23, Chapter 16, Section(s) 2715
Violation Description: The owner/operator has failed to comply with one or more of the following: to maintain a copy of the designated operator monthly inspections for the last 12 months and/or maintain a list of trained employees on-site or off-site at a readily available location, if approved by the CUPA.
Violation Notes: Returned to compliance on 09/06/2016.
Violation Division: Riverside County Department of Env Health
Violation Program: UST
Violation Source: CERS

Site ID: 390586
Site Name: Corona gas
Violation Date: 07-24-2013
Citation: 22 CCR 12 66262.12 - California Code of Regulations, Title 22, Chapter 12, Section(s) 66262.12
Violation Description: Failure to obtain and/or maintain an Active EPA ID.
Violation Notes: Returned to compliance on 05/05/2014.
Violation Division: Riverside County Department of Env Health
Violation Program: HW
Violation Source: CERS

Site ID: 390586
Site Name: Corona gas
Violation Date: 09-06-2016
Citation: 23 CCR 16 2715(i) - California Code of Regulations, Title 23, Chapter 16, Section(s) 2715(i)
Violation Description: Failure to have a properly qualified service technician test leak detection equipment as required every 12 months (vapor, pressure, hydrostatic (VPH) system, sensors, line-leak detectors (LLD), automatic tank gauge (ATG), etc.).
Violation Notes: Returned to compliance on 09/06/2016.
Violation Division: Riverside County Department of Env Health

CORONA GAS (Continued) **U001569116**

Violation Program:	UST
Violation Source:	CERS
Site ID:	390586
Site Name:	Corona gas
Violation Date:	09-06-2016
Citation:	HSC 6.7 25284.2 - California Health and Safety Code, Chapter 6.7, Section(s) 25284.2
Violation Description:	Failure to test the spill bucket annually.
Violation Notes:	Returned to compliance on 09/06/2016.
Violation Division:	Riverside County Department of Env Health
Violation Program:	UST
Violation Source:	CERS
Site ID:	390586
Site Name:	Corona gas
Violation Date:	07-30-2015
Citation:	23 CCR 16 2715(d) - California Code of Regulations, Title 23, Chapter 16, Section(s) 2715(d)
Violation Description:	Failure to notify the owner or operator of any condition discovered during the monthly visual inspection that may require follow-up actions.
Violation Notes:	Returned to compliance on 09/06/2016.
Violation Division:	Riverside County Department of Env Health
Violation Program:	UST
Violation Source:	CERS
Site ID:	390586
Site Name:	Corona gas
Violation Date:	11-17-2020
Citation:	HSC 6.95 25508.2 - California Health and Safety Code, Chapter 6.95, Section(s) 25508.2
Violation Description:	Failure to annually review and electronically certify that the business plan is complete and accurate on or before the annual due date.
Violation Notes:	Returned to compliance on 11/24/2020. OBSERVATION: A current Hazardous Materials Business plan has not been submitted into CERS in its entirety since 2017. CORRRECTIVE ACTION: Review and update to the business plan. At least once every year, the owner or operator of a business that is subject to the requirements of this chapter shall certify to the DEH and the Corona Fire Department that a review of the business plan was made and that any necessary changes have been made to the plan. Any changes to the business plan shall be submitted electronically to CERS. Email john.brown@coronaca.gov when a hazardous materials business plan is submitted into CERS for review and approval within 30 days of this inspection report.
Violation Division:	Corona Fire Department
Violation Program:	HMRRP
Violation Source:	CERS
Site ID:	390586
Site Name:	Corona gas
Violation Date:	10-18-2017
Citation:	23 CCR 16 2632(d)(1)(C), 2641(h), 2711(a)(8) - California Code of Regulations, Title 23, Chapter 16, Section(s) 2632(d)(1)(C), 2641(h), 2711(a)(8)
Violation Description:	Failure to submit or update a plot plan.

CORONA GAS (Continued) **U001569116**

Violation Notes:	Returned to compliance on 11/17/2017.
Violation Division:	Riverside County Department of Env Health
Violation Program:	UST
Violation Source:	CERS
Site ID:	390586
Site Name:	Corona gas
Violation Date:	05-13-2020
Citation:	HSC 6.95 25508(a)(1) - California Health and Safety Code, Chapter 6.95, Section(s) 25508(a)(1)
Violation Description:	Failure to complete and electronically submit a site map with all required content.
Violation Notes:	Returned to compliance on 11/24/2020. Failure to complete and electronically submit a site map with all required content. Update your site map and submit into CERS, ensure all required elements are included: North Orientation, Loading areas, Internal Roads, Adjacent streets, Storm and sewer drains, Access and exit points, Emergency shutoffs, Evacuation staging areas, Hazardous Materials handling and storage locations and, Emergency Response Equipment (hydrants, riser, alarm panel, extinguishers, spill kit, ect.). All text must be oriented in the same direction and a legend is required if using symbols. If hand drawn use a straight edge. Submit by 6/15/20. * Submitted on 11/24/20
Violation Division:	Corona Fire Department
Violation Program:	HMRRP
Violation Source:	CERS
Site ID:	390586
Site Name:	Corona gas
Violation Date:	09-03-2019
Citation:	40 CFR 1 265.33 - U.S. Code of Federal Regulations, Title 40, Chapter 1, Section(s) 265.33
Violation Description:	Failure to test and maintain as necessary all facility communications or alarm systems, fire protection equipment, spill control equipment, and decontamination equipment to assure its proper operation in time of emergency.
Violation Notes:	Returned to compliance on 01/22/2020.
Violation Division:	Riverside County Department of Env Health
Violation Program:	HW
Violation Source:	CERS
Site ID:	390586
Site Name:	Corona gas
Violation Date:	07-30-2015
Citation:	HSC 6.7 25286(a) - California Health and Safety Code, Chapter 6.7, Section(s) 25286(a)
Violation Description:	Failure to submit an complete and accurate application for a permit to operate an underground storage tank, or for renewal of the permit.
Violation Notes:	Returned to compliance on 09/06/2016.
Violation Division:	Riverside County Department of Env Health
Violation Program:	UST
Violation Source:	CERS
Site ID:	390586
Site Name:	Corona gas
Violation Date:	10-18-2017
Citation:	23 CCR 16 2636(f)(1) - California Code of Regulations, Title 23,

CORONA GAS (Continued) **U001569116**

	Chapter 16, Section(s) 2636(f)(1)
Violation Description:	Failure of the leak detection equipment to have an audible and visual alarm as required.
Violation Notes:	Returned to compliance on 02/05/2018.
Violation Division:	Riverside County Department of Env Health
Violation Program:	UST
Violation Source:	CERS
Site ID:	390586
Site Name:	Corona gas
Violation Date:	10-18-2017
Citation:	23 CCR 16 2712(i) - California Code of Regulations, Title 23, Chapter 16, Section(s) 2712(i)
Violation Description:	Failure to have a UST Response Plan available on site.
Violation Notes:	Returned to compliance on 11/17/2017.
Violation Division:	Riverside County Department of Env Health
Violation Program:	UST
Violation Source:	CERS
Site ID:	390586
Site Name:	Corona gas
Violation Date:	08-17-2016
Citation:	23 CCR 16 2715(e) - California Code of Regulations, Title 23, Chapter 16, Section(s) 2715(e)
Violation Description:	Failure to maintain a copy of the designated operator monthly inspections for the last 12 months on-site or off-site at a readily available location, if approved by the UPA.
Violation Notes:	Returned to compliance on 09/06/2016.
Violation Division:	Riverside County Department of Env Health
Violation Program:	UST
Violation Source:	CERS
Site ID:	390586
Site Name:	Corona gas
Violation Date:	07-31-2019
Citation:	22 CCR 12 66262.34(f) - California Code of Regulations, Title 22, Chapter 12, Section(s) 66262.34(f)
Violation Description:	Failure to properly label hazardous waste accumulation containers and portable tanks with the following requirements: "Hazardous Waste", name and address of the generator, physical and chemical characteristics of the Hazardous Waste, and starting accumulation date.
Violation Notes:	Returned to compliance on 07/31/2019. OBSERVATION: Observed faded labels on the UST testing water barrel. CORRECTIVE ACTION: Owner/operator shall re-label hazardous waste containers with all the required information. Label shall include at least: the words "hazardous waste", generator name and address, accumulation start date, composition and physical state of waste, and hazardous property statement. Submit photos to this department, if applicable. CORRECTED ON SITE.
Violation Division:	Riverside County Department of Env Health
Violation Program:	HW
Violation Source:	CERS
Site ID:	390586
Site Name:	Corona gas
Violation Date:	09-06-2016

CORONA GAS (Continued) **U001569116**

Citation:	HSC 6.7 25290.1(c), 25290.2(c), 25291(a)(2), 25292(e) - California Health and Safety Code, Chapter 6.7, Section(s) 25290.1(c), 25290.2(c), 25291(a)(2), 25292(e)
Violation Description:	Failure to maintain secondary containment (e.g. failure of secondary containment testing).
Violation Notes:	Returned to compliance on 09/06/2016.
Violation Division:	Riverside County Department of Env Health
Violation Program:	UST
Violation Source:	CERS
Site ID:	390586
Site Name:	Corona gas
Violation Date:	10-18-2017
Citation:	23 CCR 16 2641(h) - California Code of Regulations, Title 23, Chapter 16, Section(s) 2641(h)
Violation Description:	Failure to have an approved UST Response Plan.
Violation Notes:	Returned to compliance on 11/17/2017.
Violation Division:	Riverside County Department of Env Health
Violation Program:	UST
Violation Source:	CERS
Site ID:	390586
Site Name:	Corona gas
Violation Date:	07-31-2019
Citation:	HSC 6.7 25284, 25286 - California Health and Safety Code, Chapter 6.7, Section(s) 25284, 25286
Violation Description:	Failure to submit a complete and accurate application for a permit to operate a UST, or for renewal of the permit.
Violation Notes:	Returned to compliance on 09/03/2019. Observed "Yes" checked on CERS for pipeline integrity testing checked on the CERS Website, when this testing is not required or being performed. Own/Operator shall change this to "No" or leave blank.
Violation Division:	Riverside County Department of Env Health
Violation Program:	UST
Violation Source:	CERS
Site ID:	390586
Site Name:	Corona gas
Violation Date:	08-17-2016
Citation:	23 CCR 16 2715(a) - California Code of Regulations, Title 23, Chapter 16, Section(s) 2715(a)
Violation Description:	Failure to notify the CUPA of the designated operator (DO) identification and/or change of the DO within 30 days.
Violation Notes:	Returned to compliance on 09/06/2016.
Violation Division:	Riverside County Department of Env Health
Violation Program:	UST
Violation Source:	CERS
Site ID:	390586
Site Name:	Corona gas
Violation Date:	08-17-2016
Citation:	HSC 6.7 25284.2 - California Health and Safety Code, Chapter 6.7, Section(s) 25284.2
Violation Description:	Failure to test the spill bucket annually.
Violation Notes:	Returned to compliance on 09/06/2016.
Violation Division:	Riverside County Department of Env Health
Violation Program:	UST

CORONA GAS (Continued) **U001569116**

Violation Source: CERS

Site ID: 390586
Site Name: Corona gas
Violation Date: 11-17-2020
Citation: HSC 6.95 25505(c) - California Health and Safety Code, Chapter 6.95, Section(s) 25505(c)
Violation Description: Failure to have a business plan readily available to personnel of the business or the unified program facility with responsibilities for emergency response or training.
Violation Notes: OBSERVATION: No current hazardous materials business plan was available on site. CORRECTIVE ACTION: A copy of the approved Business Plan shall be maintained on-site, clearly identified and easily accessible to employees, to clear violation send a clear photo of the Hazardous Business Plan in its location on site to john.brown@coronaca.gov within 30 days of this inspection report.
Violation Division: Corona Fire Department
Violation Program: HMRRP
Violation Source: CERS

Site ID: 390586
Site Name: Corona gas
Violation Date: 10-18-2017
Citation: 23 CCR 16 2712 - California Code of Regulations, Title 23, Chapter 16, Section(s) 2712
Violation Description: Failure to comply with any of the applicable requirements of the permit issued for the operation of the UST system.
Violation Notes: Returned to compliance on 11/17/2017.
Violation Division: Riverside County Department of Env Health
Violation Program: UST
Violation Source: CERS

Site ID: 390586
Site Name: Corona gas
Violation Date: 07-30-2015
Citation: 23 CCR 16 2715(c)(2) - California Code of Regulations, Title 23, Chapter 16, Section(s) 2715(c)(2)
Violation Description: Failure to comply with one or more of the following: maintain the spill bucket in good condition, containment free of debris/liquid, and/or to remove the contents of the spill bucket when a release/leak/spill was observed.
Violation Notes: Returned to compliance on 09/06/2016.
Violation Division: Riverside County Department of Env Health
Violation Program: UST
Violation Source: CERS

Site ID: 390586
Site Name: Corona gas
Violation Date: 07-30-2015
Citation: HSC 6.75 25299.30-25299.34 - California Health and Safety Code, Chapter 6.75, Section(s) 25299.30-25299.34
Violation Description: Failure to submit and maintain complete and current Certification of Financial Responsibility or other mechanism of financial assurance.
Violation Notes: Returned to compliance on 09/06/2016.
Violation Division: Riverside County Department of Env Health
Violation Program: UST
Violation Source: CERS

CORONA GAS (Continued) **U001569116**

Site ID:	390586
Site Name:	Corona gas
Violation Date:	07-31-2019
Citation:	23 CCR 16 2715(a)(2) - California Code of Regulations, Title 23, Chapter 16, Section(s) 2715(a)(2)
Violation Description:	Failure to submit the G Underground Storage Tank Statement of Understanding and Compliance Form.G
Violation Notes:	Returned to compliance on 09/03/2019. OBSERVATION: Observed that an "Underground Storage Tank Statement of Understanding and Compliance Form" was not submitted electronically in CERS. CORRECTIVE ACTION: Owner/operator shall electronically submit into CERS a complete, accurate and signed "Underground Storage Tank Statement of Understanding and Compliance Form".
Violation Division:	Riverside County Department of Env Health
Violation Program:	UST
Violation Source:	CERS

Site ID:	390586
Site Name:	Corona gas
Violation Date:	07-24-2013
Citation:	HSC 6.7 25291 - California Health and Safety Code, Chapter 6.7, Section(s) 25291
Violation Description:	Failure to maintain under-dispenser containment, sumps, and/or other secondary containment in good condition and/or free of debris/liquid.
Violation Notes:	Returned to compliance on 07/24/2013.
Violation Division:	Riverside County Department of Env Health
Violation Program:	UST
Violation Source:	CERS

Site ID:	390586
Site Name:	Corona gas
Violation Date:	07-30-2015
Citation:	23 CCR 16 2711(a)(8) - California Code of Regulations, Title 23, Chapter 16, Section(s) 2711(a)(8)
Violation Description:	Failure to submit, obtain approval, or maintain a complete/accurate plot plan.
Violation Notes:	Returned to compliance on 09/06/2016.
Violation Division:	Riverside County Department of Env Health
Violation Program:	UST
Violation Source:	CERS

Site ID:	390586
Site Name:	Corona gas
Violation Date:	07-31-2019
Citation:	40 CFR 1 265.33 - U.S. Code of Federal Regulations, Title 40, Chapter 1, Section(s) 265.33
Violation Description:	Failure to test and maintain as necessary all facility communications or alarm systems, fire protection equipment, spill control equipment, and decontamination equipment to assure its proper operation in time of emergency.
Violation Notes:	Returned to compliance on 01/22/2020. OBSERVATION: Observed fire extinguisher that expired in May. CORRECTIVE ACTION: Owner/operator shall have extinguisher serviced.
Violation Division:	Riverside County Department of Env Health
Violation Program:	HW
Violation Source:	CERS

CORONA GAS (Continued) **U001569116**

Site ID: 390586
Site Name: Corona gas
Violation Date: 08-17-2016
Citation: 23 CCR 16 2715(i) - California Code of Regulations, Title 23, Chapter 16, Section(s) 2715(i)
Violation Description: Failure to have a properly qualified service technician test leak detection equipment as required every 12 months (vapor, pressure, hydrostatic (VPH) system, sensors, line-leak detectors (LLD), automatic tank gauge (ATG), etc.).
Violation Notes: Returned to compliance on 09/06/2016.
Violation Division: Riverside County Department of Env Health
Violation Program: UST
Violation Source: CERS

Site ID: 390586
Site Name: Corona gas
Violation Date: 10-18-2017
Citation: 23 CCR 6.7 25284, 25286 - California Code of Regulations, Title 23, Chapter 6.7, Section(s) 25284, 25286
Violation Description: Failure to submit a complete and accurate application for a permit to operate a UST, or for renewal of the permit.
Violation Notes: Returned to compliance on 11/17/2017.
Violation Division: Riverside County Department of Env Health
Violation Program: UST
Violation Source: CERS

Site ID: 390586
Site Name: Corona gas
Violation Date: 10-18-2017
Citation: 23 CCR 16 2641(j) - California Code of Regulations, Title 23, Chapter 16, Section(s) 2641(j)
Violation Description: Failure of the leak detection equipment to be installed, calibrated, operated, and/or maintained properly.
Violation Notes: Returned to compliance on 02/05/2018.
Violation Division: Riverside County Department of Env Health
Violation Program: UST
Violation Source: CERS

Site ID: 390586
Site Name: Corona gas
Violation Date: 08-17-2016
Citation: 23 CCR 16 2712(b) - California Code of Regulations, Title 23, Chapter 16, Section(s) 2712(b)
Violation Description: Failure to maintain records of repairs, lining, and upgrades on site, or off site if approved by the CUPA, for the life of the UST.
Violation Notes: Returned to compliance on 09/06/2016.
Violation Division: Riverside County Department of Env Health
Violation Program: UST
Violation Source: CERS

Site ID: 390586
Site Name: Corona gas
Violation Date: 10-18-2017
Citation: 23 CCR 16 2712(i) - California Code of Regulations, Title 23, Chapter 16, Section(s) 2712(i)
Violation Description: Failure to have a UST Monitoring Plan available on site.
Violation Notes: Returned to compliance on 11/17/2017.

CORONA GAS (Continued) **U001569116**

Violation Division: Riverside County Department of Env Health
Violation Program: UST
Violation Source: CERS

Site ID: 390586
Site Name: Corona gas
Violation Date: 07-30-2015
Citation: 23 CCR 16 2715(a) - California Code of Regulations, Title 23, Chapter 16, Section(s) 2715(a)
Violation Description: Failure to submit statement of UST compliance and/or Designated Operator certification.
Violation Notes: Returned to compliance on 09/06/2016.
Violation Division: Riverside County Department of Env Health
Violation Program: UST
Violation Source: CERS

Site ID: 390586
Site Name: Corona gas
Violation Date: 07-30-2015
Citation: HSC 6.7 25286 - California Health and Safety Code, Chapter 6.7, Section(s) 25286
Violation Description: Failure to obtain and maintain a valid Board of Equalization account number.
Violation Notes: Returned to compliance on 09/06/2016.
Violation Division: Riverside County Department of Env Health
Violation Program: UST
Violation Source: CERS

Site ID: 390586
Site Name: Corona gas
Violation Date: 07-30-2015
Citation: HSC 6.7 25299 - California Health and Safety Code, Chapter 6.7, Section(s) 25299
Violation Description: Failure to comply with one or more of the operating permit conditions.
Violation Notes: Returned to compliance on 09/06/2016.
Violation Division: Riverside County Department of Env Health
Violation Program: UST
Violation Source: CERS

Site ID: 390586
Site Name: Corona gas
Violation Date: 07-31-2019
Citation: HSC 6.75 25299.30-25299.34 - California Health and Safety Code, Chapter 6.75, Section(s) 25299.30-25299.34
Violation Description: Failure to submit and maintain complete and current Certification of Financial Responsibility or other mechanism of financial assurance.
Violation Notes: Returned to compliance on 09/03/2019. Observed expired certification of responsibility and chief financial officer letter on the CERS Website. Owner/operator shall update financial responsibility paperwork.
Violation Division: Riverside County Department of Env Health
Violation Program: UST
Violation Source: CERS

Site ID: 390586
Site Name: Corona gas
Violation Date: 10-18-2017

CORONA GAS (Continued) **U001569116**

Citation: 23 CCR 16 2636(f)(1) - California Code of Regulations, Title 23, Chapter 16, Section(s) 2636(f)(1)
Violation Description: Failure of the double-walled pressurized piping to be continuously monitored with a system that activates an audible and visual alarm or stops flow at the dispenser when a leak is detected.
Violation Notes: Returned to compliance on 12/28/2017.
Violation Division: Riverside County Department of Env Health
Violation Program: UST
Violation Source: CERS

Site ID: 390586
Site Name: Corona gas
Violation Date: 10-18-2017
Citation: HSC 6.75 25299.30-25299.34 - California Health and Safety Code, Chapter 6.75, Section(s) 25299.30-25299.34
Violation Description: Failure to submit and maintain complete and current Certification of Financial Responsibility or other mechanism of financial assurance.
Violation Notes: Returned to compliance on 01/09/2018.
Violation Division: Riverside County Department of Env Health
Violation Program: UST
Violation Source: CERS

Site ID: 390586
Site Name: Corona gas
Violation Date: 09-06-2016
Citation: 23 CCR 16 2636(f)(2) - California Code of Regulations, Title 23, Chapter 16, Section(s) 2636(f)(2)
Violation Description: Failure of the line leak detector (LLD) monitoring pressurized piping to meet one or more of the following requirements:Monitor at least hourly.Be capable of detecting a release of 3.0 gallons per hour at 10 p.s.i.g. Restrict or shut off the flow of product through the piping when a leak is detected.
Violation Notes: Returned to compliance on 09/06/2016.
Violation Division: Riverside County Department of Env Health
Violation Program: UST
Violation Source: CERS

Evaluation:
Eval General Type: Other/Unknown
Eval Date: 07-29-2014
Violations Found: No
Eval Type: Other, not routine, done by local agency
Eval Notes: NOV issued for not conducting annual monitoring system cert within 365 days.
Eval Division: Riverside County Department of Env Health
Eval Program: UST
Eval Source: CERS

Eval General Type: Compliance Evaluation Inspection
Eval Date: 08-03-2020
Violations Found: No
Eval Type: Routine done by local agency
Eval Notes: Not reported
Eval Division: Riverside County Department of Env Health
Eval Program: UST
Eval Source: CERS

CORONA GAS (Continued) **U001569116**

Eval General Type:	Compliance Evaluation Inspection
Eval Date:	09-06-2016
Violations Found:	Yes
Eval Type:	Routine done by local agency
Eval Notes:	Not reported
Eval Division:	Riverside County Department of Env Health
Eval Program:	UST
Eval Source:	CERS

Eval General Type:	Other/Unknown
Eval Date:	02-28-2017
Violations Found:	No
Eval Type:	Other, not routine, done by local agency
Eval Notes:	Not reported
Eval Division:	Corona Fire Department
Eval Program:	HMRRP
Eval Source:	CERS

Eval General Type:	Other/Unknown
Eval Date:	05-08-2014
Violations Found:	No
Eval Type:	Other, not routine, done by local agency
Eval Notes:	Not reported
Eval Division:	Riverside County Department of Env Health
Eval Program:	HW
Eval Source:	CERS

Eval General Type:	Other/Unknown
Eval Date:	06-20-2016
Violations Found:	No
Eval Type:	Other, not routine, done by local agency
Eval Notes:	Not reported
Eval Division:	Riverside County Department of Env Health
Eval Program:	UST
Eval Source:	CERS

Eval General Type:	Compliance Evaluation Inspection
Eval Date:	07-30-2015
Violations Found:	Yes
Eval Type:	Routine done by local agency
Eval Notes:	Not reported
Eval Division:	Riverside County Department of Env Health
Eval Program:	UST
Eval Source:	CERS

Eval General Type:	Compliance Evaluation Inspection
Eval Date:	07-31-2018
Violations Found:	No
Eval Type:	Routine done by local agency
Eval Notes:	Not reported
Eval Division:	Riverside County Department of Env Health
Eval Program:	UST
Eval Source:	CERS

Eval General Type:	Compliance Evaluation Inspection
Eval Date:	07-31-2018
Violations Found:	Yes

CORONA GAS (Continued) **U001569116**

Eval Type:	Routine done by local agency
Eval Notes:	- Fire extinguishers do not have a sign due to remodeling of facility taking place. Operator stated that the signs will be put up once remodeling is completed. - EPA ID application was left on site (number is inactive). - Facility generates very minimal waste. Last pick up was in 2016 and drum was less than half full.
Eval Division:	Riverside County Department of Env Health
Eval Program:	HW
Eval Source:	CERS
Eval General Type:	Compliance Evaluation Inspection
Eval Date:	07-31-2019
Violations Found:	Yes
Eval Type:	Routine done by local agency
Eval Notes:	Not reported
Eval Division:	Riverside County Department of Env Health
Eval Program:	HW
Eval Source:	CERS
Eval General Type:	Compliance Evaluation Inspection
Eval Date:	08-01-2014
Violations Found:	No
Eval Type:	Routine done by local agency
Eval Notes:	UST annual CMD
Eval Division:	Riverside County Department of Env Health
Eval Program:	UST
Eval Source:	CERS
Eval General Type:	Compliance Evaluation Inspection
Eval Date:	08-17-2016
Violations Found:	Yes
Eval Type:	Routine done by local agency
Eval Notes:	Not reported
Eval Division:	Riverside County Department of Env Health
Eval Program:	UST
Eval Source:	CERS
Eval General Type:	Other/Unknown
Eval Date:	09-05-2018
Violations Found:	No
Eval Type:	Other, not routine, done by local agency
Eval Notes:	drop off report regarding SB989 repair
Eval Division:	Riverside County Department of Env Health
Eval Program:	UST
Eval Source:	CERS
Eval General Type:	Other/Unknown
Eval Date:	09-19-2016
Violations Found:	No
Eval Type:	Other, not routine, done by local agency
Eval Notes:	Violation notice for failed SB989 test results issued.
Eval Division:	Riverside County Department of Env Health
Eval Program:	HW
Eval Source:	CERS
Eval General Type:	Other/Unknown
Eval Date:	11-17-2017

CORONA GAS (Continued) **U001569116**

Violations Found: No
Eval Type: Other, not routine, done by local agency
Eval Notes: Not reported
Eval Division: Riverside County Department of Env Health
Eval Program: UST
Eval Source: CERS

Eval General Type: Other/Unknown
Eval Date: 12-21-2017
Violations Found: No
Eval Type: Other, not routine, done by local agency
Eval Notes: Not reported
Eval Division: Riverside County Department of Env Health
Eval Program: UST
Eval Source: CERS

Eval General Type: Compliance Evaluation Inspection
Eval Date: 01-24-2017
Violations Found: Yes
Eval Type: Routine done by local agency
Eval Notes: Not reported
Eval Division: Corona Fire Department
Eval Program: HMRRP
Eval Source: CERS

Eval General Type: Other/Unknown
Eval Date: 05-13-2020
Violations Found: Yes
Eval Type: Other, not routine, done by local agency
Eval Notes: E Inspect
Eval Division: Corona Fire Department
Eval Program: HMRRP
Eval Source: CERS

Eval General Type: Compliance Evaluation Inspection
Eval Date: 07-24-2013
Violations Found: Yes
Eval Type: Routine done by local agency
Eval Notes: Not reported
Eval Division: Riverside County Department of Env Health
Eval Program: UST
Eval Source: CERS

Eval General Type: Compliance Evaluation Inspection
Eval Date: 07-30-2015
Violations Found: No
Eval Type: Routine done by local agency
Eval Notes: Not reported
Eval Division: Riverside County Department of Env Health
Eval Program: HW
Eval Source: CERS

Eval General Type: Compliance Evaluation Inspection
Eval Date: 08-03-2020
Violations Found: No
Eval Type: Routine done by local agency
Eval Notes: Not reported

CORONA GAS (Continued) **U001569116**

Eval Division: Riverside County Department of Env Health
Eval Program: HW
Eval Source: CERS

Eval General Type: Other/Unknown
Eval Date: 09-03-2019
Violations Found: Yes
Eval Type: Other, not routine, done by local agency
Eval Notes: Not reported
Eval Division: Riverside County Department of Env Health
Eval Program: HW
Eval Source: CERS

Eval General Type: Other/Unknown
Eval Date: 09-06-2016
Violations Found: Yes
Eval Type: Other, not routine, done by local agency
Eval Notes: Not reported
Eval Division: Riverside County Department of Env Health
Eval Program: UST
Eval Source: CERS

Eval General Type: Compliance Evaluation Inspection
Eval Date: 11-17-2020
Violations Found: Yes
Eval Type: Routine done by local agency
Eval Notes: Not reported
Eval Division: Corona Fire Department
Eval Program: HMRRP
Eval Source: CERS

Eval General Type: Other/Unknown
Eval Date: 01-31-2019
Violations Found: No
Eval Type: Other, not routine, done by local agency
Eval Notes: SB989 retest
Eval Division: Riverside County Department of Env Health
Eval Program: UST
Eval Source: CERS

Eval General Type: Other/Unknown
Eval Date: 04-10-2014
Violations Found: No
Eval Type: Other, not routine, done by local agency
Eval Notes: Not reported
Eval Division: Riverside County Department of Env Health
Eval Program: UST
Eval Source: CERS

Eval General Type: Compliance Evaluation Inspection
Eval Date: 07-24-2013
Violations Found: Yes
Eval Type: Routine done by local agency
Eval Notes: Not reported
Eval Division: Riverside County Department of Env Health
Eval Program: HW
Eval Source: CERS

CORONA GAS (Continued) **U001569116**

Eval General Type:	Compliance Evaluation Inspection
Eval Date:	07-31-2019
Violations Found:	Yes
Eval Type:	Routine done by local agency
Eval Notes:	Note: Overfill prevention testing was performed in October of 2018, but no results were received at the Department. Results were on site, but no tank charts were attached, and only flappers were tested when CERS states there are also ball floats.
Eval Division:	Riverside County Department of Env Health
Eval Program:	UST
Eval Source:	CERS

Eval General Type:	Compliance Evaluation Inspection
Eval Date:	08-06-2014
Violations Found:	No
Eval Type:	Routine done by local agency
Eval Notes:	HW generator inspection
Eval Division:	Riverside County Department of Env Health
Eval Program:	HW
Eval Source:	CERS

Eval General Type:	Other/Unknown
Eval Date:	09-03-2019
Violations Found:	No
Eval Type:	Other, not routine, done by local agency
Eval Notes:	Not reported
Eval Division:	Riverside County Department of Env Health
Eval Program:	UST
Eval Source:	CERS

Eval General Type:	Compliance Evaluation Inspection
Eval Date:	09-06-2016
Violations Found:	No
Eval Type:	Routine done by local agency
Eval Notes:	Not reported
Eval Division:	Riverside County Department of Env Health
Eval Program:	HW
Eval Source:	CERS

Eval General Type:	Compliance Evaluation Inspection
Eval Date:	10-18-2017
Violations Found:	Yes
Eval Type:	Routine done by local agency
Eval Notes:	Not reported
Eval Division:	Riverside County Department of Env Health
Eval Program:	UST
Eval Source:	CERS

Eval General Type:	Other/Unknown
Eval Date:	12-19-2018
Violations Found:	Yes
Eval Type:	Other, not routine, done by local agency
Eval Notes:	Not reported
Eval Division:	Riverside County Department of Env Health
Eval Program:	UST
Eval Source:	CERS

CORONA GAS (Continued) **U001569116**

Enforcement Action:

Site ID:	390586
Site Name:	Corona gas
Site Address:	625 W 6TH ST
Site City:	CORONA
Site Zip:	92882
Enf Action Date:	07-24-2013
Enf Action Type:	Notice of Violation (Unified Program)
Enf Action Description:	Notice of Violation Issued by the Inspector at the Time of Inspection
Enf Action Notes:	Not reported
Enf Action Division:	Riverside County Department of Env Health
Enf Action Program:	HW
Enf Action Source:	CERS

Site ID:	390586
Site Name:	Corona gas
Site Address:	625 W 6TH ST
Site City:	CORONA
Site Zip:	92882
Enf Action Date:	07-24-2013
Enf Action Type:	Notice of Violation (Unified Program)
Enf Action Description:	Notice of Violation Issued by the Inspector at the Time of Inspection
Enf Action Notes:	Not reported
Enf Action Division:	Riverside County Department of Env Health
Enf Action Program:	UST
Enf Action Source:	CERS

Site ID:	390586
Site Name:	Corona gas
Site Address:	625 W 6TH ST
Site City:	CORONA
Site Zip:	92882
Enf Action Date:	07-30-2015
Enf Action Type:	Notice of Violation (Unified Program)
Enf Action Description:	Notice of Violation Issued by the Inspector at the Time of Inspection
Enf Action Notes:	Not reported
Enf Action Division:	Riverside County Department of Env Health
Enf Action Program:	UST
Enf Action Source:	CERS

Site ID:	390586
Site Name:	Corona gas
Site Address:	625 W 6TH ST
Site City:	CORONA
Site Zip:	92882
Enf Action Date:	09-06-2016
Enf Action Type:	AEO - Unified Program
Enf Action Description:	Administrative Enforcement Order Based on the Unified Program Statute
Enf Action Notes:	Not reported
Enf Action Division:	Riverside County Department of Env Health
Enf Action Program:	UST
Enf Action Source:	CERS

Coordinates:

Site ID:	390586
Facility Name:	Corona gas

CORONA GAS (Continued) **U001569116**

Env Int Type Code:	HMBP
Program ID:	10504885
Coord Name:	Not reported
Ref Point Type Desc:	Center of a facility or station.
Latitude:	33.876500
Longitude:	-117.573620

Affiliation:

Affiliation Type Desc:	Operator
Entity Name:	Bahaa Makhloof
Entity Title:	Not reported
Affiliation Address:	Not reported
Affiliation City:	Not reported
Affiliation State:	Not reported
Affiliation Country:	Not reported
Affiliation Zip:	Not reported
Affiliation Phone:	(951) 275-6528

Affiliation Type Desc:	Parent Corporation
Entity Name:	Corona gas
Entity Title:	Not reported
Affiliation Address:	Not reported
Affiliation City:	Not reported
Affiliation State:	Not reported
Affiliation Country:	Not reported
Affiliation Zip:	Not reported
Affiliation Phone:	Not reported

Affiliation Type Desc:	UST Property Owner Name
Entity Name:	Samy Messiah
Entity Title:	Not reported
Affiliation Address:	625 w. sixth st
Affiliation City:	Corona
Affiliation State:	Ca
Affiliation Country:	United States
Affiliation Zip:	92882
Affiliation Phone:	(951) 271-2864

Affiliation Type Desc:	UST Tank Operator
Entity Name:	Bahaa Makhloof
Entity Title:	Not reported
Affiliation Address:	625 w. 6th st
Affiliation City:	corona
Affiliation State:	ca
Affiliation Country:	United States
Affiliation Zip:	92882
Affiliation Phone:	(951) 275-6528

Affiliation Type Desc:	CUPA District
Entity Name:	Riverside Cnty Env Health
Entity Title:	Not reported
Affiliation Address:	4065 County Circle Drive, Room 104
Affiliation City:	Riverside
Affiliation State:	CA
Affiliation Country:	Not reported
Affiliation Zip:	92503
Affiliation Phone:	(951) 358-5055

CORONA GAS (Continued) **U001569116**

Affiliation Type Desc:	Identification Signer
Entity Name:	Bahaa Makhloof
Entity Title:	Owner / Operator
Affiliation Address:	Not reported
Affiliation City:	Not reported
Affiliation State:	Not reported
Affiliation Country:	Not reported
Affiliation Zip:	Not reported
Affiliation Phone:	Not reported

Affiliation Type Desc:	Property Owner
Entity Name:	Samy Messiah
Entity Title:	Not reported
Affiliation Address:	625 W 6th St
Affiliation City:	Corona
Affiliation State:	CA
Affiliation Country:	United States
Affiliation Zip:	92882
Affiliation Phone:	(951) 271-2864

Affiliation Type Desc:	UST Tank Owner
Entity Name:	Samy Messiah
Entity Title:	Not reported
Affiliation Address:	625 w. sixth st
Affiliation City:	Corona
Affiliation State:	ca
Affiliation Country:	United States
Affiliation Zip:	92882
Affiliation Phone:	(951) 271-2864

Affiliation Type Desc:	Document Preparer
Entity Name:	Bahaa Makhloof
Entity Title:	Not reported
Affiliation Address:	Not reported
Affiliation City:	Not reported
Affiliation State:	Not reported
Affiliation Country:	Not reported
Affiliation Zip:	Not reported
Affiliation Phone:	Not reported

Affiliation Type Desc:	Environmental Contact
Entity Name:	Bahaa Makhloof
Entity Title:	Not reported
Affiliation Address:	625 W 6th St
Affiliation City:	Corona
Affiliation State:	CA
Affiliation Country:	Not reported
Affiliation Zip:	92882
Affiliation Phone:	Not reported

Affiliation Type Desc:	Facility Mailing Address
Entity Name:	Mailing Address
Entity Title:	Not reported
Affiliation Address:	625 w. 6th st
Affiliation City:	corona
Affiliation State:	CA
Affiliation Country:	Not reported

CORONA GAS (Continued) **U001569116**

Affiliation Zip: 92882
Affiliation Phone: Not reported

Affiliation Type Desc: Legal Owner
Entity Name: Bahaa Makhloof
Entity Title: Not reported
Affiliation Address: 27257 Colt Dr
Affiliation City: Corona
Affiliation State: CA
Affiliation Country: United States
Affiliation Zip: 92883
Affiliation Phone: (951) 275-6528

Affiliation Type Desc: UST Permit Applicant
Entity Name: Bahaa Makhloof
Entity Title: Owner / Operator
Affiliation Address: Not reported
Affiliation City: Not reported
Affiliation State: Not reported
Affiliation Country: Not reported
Affiliation Zip: Not reported
Affiliation Phone: (951) 275-6528

Name: TEXACO STANFIELD
Address: 625 W 6TH ST
City,State,Zip: CORONA, CA 91720
Site ID: 196881
CERS ID: T0606500197
CERS Description: Leaking Underground Storage Tank Cleanup Site

Affiliation:
Affiliation Type Desc: Local Agency Caseworker
Entity Name: Riverside County LOP - RIVERSIDE COUNTY LOP
Entity Title: Not reported
Affiliation Address: 3880 LEMON ST SUITE 200
Affiliation City: RIVERSIDE
Affiliation State: CA
Affiliation Country: Not reported
Affiliation Zip: Not reported
Affiliation Phone: 9519558980

Affiliation Type Desc: Regional Board Caseworker
Entity Name: MIGUEL OVIEDO - SANTA ANA RWQCB (REGION 8)
Entity Title: Not reported
Affiliation Address: 3737 Main Street, Suite 500
Affiliation City: RIVERSIDE
Affiliation State: CA
Affiliation Country: Not reported
Affiliation Zip: Not reported
Affiliation Phone: 9517823238

HWTS:
Name: CORONA GAS
Address: 625 W 6TH ST
Address 2: Not reported

CORONA GAS (Continued) **U001569116**

City,State,Zip:	CORONA, CA 92882
EPA ID:	CAL000396247
Inactive Date:	06/30/2016
Create Date:	04/24/2014
Last Act Date:	01/12/2017
Mailing Name:	Not reported
Mailing Address:	625 W 6TH ST
Mailing Address 2:	Not reported
Mailing City,State,Zip:	CORONA, CA 928820000
Owner Name:	BAHAA MAKHLOOF
Owner Address:	625 w 6th st
Owner Address 2:	Not reported
Owner City,State,Zip:	CORONA, CA 928830000
Contact Name:	BAHAA MAKHLOOF
Contact Address:	27257 COLT DR
Contact Address 2:	Not reported
City,State,Zip:	CORONA, CA 928830000

NAICS:

EPA ID:	CAL000396247
Create Date:	2014-04-24 09:25:04.903
NAICS Code:	44719
NAICS Description:	Other Gasoline Stations
Issued EPA ID Date:	2014-04-24 09:25:04.88000
Inactive Date:	2016-06-30 00:00:00
Facility Name:	CORONA GAS
Facility Address:	625 W 6TH ST
Facility Address 2:	Not reported
Facility City:	CORONA
Facility County:	Not reported
Facility State:	CA
Facility Zip:	92882

O88 **TEXACO CORONA** **LUST** **S101589851**
WSW **625 W SIXTH ST** **SWEEPS UST** **N/A**
1/4-1/2 **CORONA, CA 91760** **CA FID UST**
0.314 mi.
1658 ft. **Site 2 of 8 in cluster O**

Relative:
Higher

Actual:
670 ft.

RIVERSIDE CO. LUST:

Name:	TEXACO STANFIELD
Address:	625 W SIXTH ST
City,State,Zip:	CORONA, CA
Region:	RIVERSIDE
Facility ID:	90585
Employee:	Winters
Site Closed:	Yes
Case Type:	Drinking Water Aquifer affected
Facility Status:	closed/action completed
Casetype Decode:	An Aquifer used for Drinking Water supply has been contaminated.
Fstatus Decode:	Closed/Action completed

SWEEPS UST:

Name:	TEXACO CORONA
Address:	625 W SIXTH ST
City:	CORONA
Status:	Active

TEXACO CORONA (Continued) **S101589851**

Comp Number: 19
Number: 1
Board Of Equalization: 44-017796
Referral Date: 02-09-93
Action Date: 02-09-93
Created Date: 09-15-88
Owner Tank Id: 000083
SWRCB Tank Id: 33-000-000019-000001
Tank Status: A
Capacity: 6000
Active Date: 02-09-93
Tank Use: M.V. FUEL
STG: P
Content: DIESEL
Number Of Tanks: 6

Name: TEXACO CORONA
Address: 625 W SIXTH ST
City: CORONA
Status: Active
Comp Number: 19
Number: 1
Board Of Equalization: 44-017796
Referral Date: 02-09-93
Action Date: 02-09-93
Created Date: 09-15-88
Owner Tank Id: 000083
SWRCB Tank Id: 33-000-000019-000002
Tank Status: A
Capacity: 6000
Active Date: 02-09-93
Tank Use: M.V. FUEL
STG: P
Content: LEADED
Number Of Tanks: Not reported

Name: TEXACO CORONA
Address: 625 W SIXTH ST
City: CORONA
Status: Active
Comp Number: 19
Number: 1
Board Of Equalization: 44-017796
Referral Date: 02-09-93
Action Date: 02-09-93
Created Date: 09-15-88
Owner Tank Id: 000083
SWRCB Tank Id: 33-000-000019-000003
Tank Status: A
Capacity: 6000
Active Date: 02-09-93
Tank Use: M.V. FUEL
STG: P
Content: LEADED
Number Of Tanks: Not reported

Name: TEXACO CORONA

TEXACO CORONA (Continued) **S101589851**

Address:	625 W SIXTH ST
City:	CORONA
Status:	Active
Comp Number:	19
Number:	1
Board Of Equalization:	44-017796
Referral Date:	02-09-93
Action Date:	02-09-93
Created Date:	09-15-88
Owner Tank Id:	000083
SWRCB Tank Id:	33-000-000019-000004
Tank Status:	A
Capacity:	4000
Active Date:	02-09-93
Tank Use:	M.V. FUEL
STG:	P
Content:	REG UNLEADED
Number Of Tanks:	Not reported

Name:	TEXACO CORONA
Address:	625 W SIXTH ST
City:	CORONA
Status:	Active
Comp Number:	19
Number:	1
Board Of Equalization:	44-017796
Referral Date:	02-09-93
Action Date:	02-09-93
Created Date:	09-15-88
Owner Tank Id:	000083
SWRCB Tank Id:	33-000-000019-000005
Tank Status:	A
Capacity:	4000
Active Date:	02-09-93
Tank Use:	M.V. FUEL
STG:	P
Content:	REG UNLEADED
Number Of Tanks:	Not reported

Name:	TEXACO CORONA
Address:	625 W SIXTH ST
City:	CORONA
Status:	Active
Comp Number:	19
Number:	1
Board Of Equalization:	44-017796
Referral Date:	02-09-93
Action Date:	02-09-93
Created Date:	09-15-88
Owner Tank Id:	000083
SWRCB Tank Id:	33-000-000019-000006
Tank Status:	A
Capacity:	250
Active Date:	02-09-93
Tank Use:	OIL
STG:	W
Content:	WASTE OIL

TEXACO CORONA (Continued) **S101589851**

Number Of Tanks: Not reported

CA FID UST:
Facility ID: 33000277
Regulated By: UTNKA
Regulated ID: Not reported
Cortese Code: Not reported
SIC Code: Not reported
Facility Phone: 7147351172
Mail To: Not reported
Mailing Address: 625 W SIXTH ST
Mailing Address 2: Not reported
Mailing City,St,Zip: CORONA 91760
Contact: Not reported
Contact Phone: Not reported
DUNs Number: Not reported
NPDES Number: Not reported
EPA ID: Not reported
Comments: Not reported
Status: Active

O89 **THRIFTY OIL #336/ ARCO #9706** **LUST** **S109284923**
WSW **624 W SIXTH ST** **HIST UST** **N/A**
1/4-1/2 **CORONA, CA 91719** **Cortese**
0.334 mi. **CERS**
1764 ft. **Site 3 of 8 in cluster O**

Relative:
Higher

Actual:
678 ft.

LUST:
Name: THRIFTY OIL #336/ ARCO #9706
Address: 624 W SIXTH ST
City,State,Zip: CORONA, CA 91719
Lead Agency: RIVERSIDE COUNTY LOP
Case Type: LUST Cleanup Site
Geo Track: http://geotracker.waterboards.ca.gov/profile_report.asp?global_id=T0606599168
Global Id: T0606599168
Latitude: 33.87586
Longitude: -117.573713
Status: Completed - Case Closed
Status Date: 06/27/2003
Case Worker: RIV
RB Case Number: 083303654T
Local Agency: RIVERSIDE COUNTY LOP
File Location: Local Agency Warehouse
Local Case Number: 200016104
Potential Media Affect: Soil
Potential Contaminants of Concern: Gasoline
Site History: Not reported

LUST:
Global Id: T0606599168
Contact Type: Local Agency Caseworker
Contact Name: Riverside County LOP
Organization Name: RIVERSIDE COUNTY LOP
Address: 3880 LEMON ST SUITE 200
City: RIVERSIDE
Email: Not reported
Phone Number: 9519558980

THRIFTY OIL #336/ ARCO #9706 (Continued) **S109284923**

Global Id: T0606599168
Contact Type: Regional Board Caseworker
Contact Name: VALERIE JAHN-BULL
Organization Name: SANTA ANA RWQCB (REGION 8)
Address: 3737 MAIN STREET, SUITE 500
City: RIVERSIDE
Email: valerie.jahn-bull@waterboards.ca.gov
Phone Number: 9517824903

LUST:
Global Id: T0606599168
Action Type: ENFORCEMENT
Date: 06/26/2003
Action: File review - #RCDEH Upload Site File 4/1/2010

Global Id: T0606599168
Action Type: Other
Date: 12/13/1999
Action: Leak Discovery

Global Id: T0606599168
Action Type: Other
Date: 12/13/1999
Action: Leak Stopped

Global Id: T0606599168
Action Type: ENFORCEMENT
Date: 06/27/2003
Action: Closure/No Further Action Letter - #Riv Co Closure

Global Id: T0606599168
Action Type: Other
Date: 01/18/2000
Action: Leak Reported

LUST:
Global Id: T0606599168
Status: Open - Case Begin Date
Status Date: 12/13/1999

Global Id: T0606599168
Status: Open - Site Assessment
Status Date: 12/13/1999

Global Id: T0606599168
Status: Completed - Case Closed
Status Date: 06/27/2003

RIVERSIDE CO. LUST:
Name: ARCO #9706
Address: 624 W SIXTH ST
City,State,Zip: CORONA, CA
Region: RIVERSIDE
Facility ID: 200016104
Employee: Winters

THRIFTY OIL #336/ ARCO #9706 (Continued) **S109284923**

Site Closed:	Yes
Case Type:	Soil only
Facility Status:	closed/action completed
Casetype Decode:	Soil only is impacted
Fstatus Decode:	Closed/Action completed

HIST UST:

Name:	THRIFTY OIL STN336
Address:	624 W SIXTH STREET
City,State,Zip:	CORONA, CA 91720
File Number:	0001FA27
URL:	http://geotracker.waterboards.ca.gov/ustpdfs/pdf/0001FA27.pdf
Region:	Not reported
Facility ID:	Not reported
Facility Type:	Not reported
Other Type:	Not reported
Contact Name:	Not reported
Telephone:	Not reported
Owner Name:	Not reported
Owner Address:	Not reported
Owner City,St,Zip:	Not reported
Total Tanks:	Not reported
Tank Num:	Not reported
Container Num:	Not reported
Year Installed:	Not reported
Tank Capacity:	Not reported
Tank Used for:	Not reported
Type of Fuel:	Not reported
Container Construction Thickness:	Not reported
Leak Detection:	Not reported

Click here for Geo Tracker PDF:

CORTESE:

Name:	THRIFTY OIL #336/ ARCO #9706
Address:	624 W SIXTH ST
City,State,Zip:	CORONA, CA 91719
Region:	CORTESE
Envirostor Id:	Not reported
Global ID:	T0606599168
Site/Facility Type:	LUST CLEANUP SITE
Cleanup Status:	COMPLETED - CASE CLOSED
Status Date:	Not reported
Site Code:	Not reported
Latitude:	Not reported
Longitude:	Not reported
Owner:	Not reported
Enf Type:	Not reported
Swat R:	Not reported
Flag:	active
Order No:	Not reported
Waste Discharge System No:	Not reported
Effective Date:	Not reported
Region 2:	Not reported
WID Id:	Not reported

THRIFTY OIL #336/ ARCO #9706 (Continued) **S109284923**

Solid Waste Id No: Not reported
Waste Management Uit Name: Not reported
File Name: Active Open

CERS:
Name: THRIFTY OIL #336/ ARCO #9706
Address: 624 W SIXTH ST
City,State,Zip: CORONA, CA 91719
Site ID: 239856
CERS ID: T0606599168
CERS Description: Leaking Underground Storage Tank Cleanup Site

Affiliation:
Affiliation Type Desc: Local Agency Caseworker
Entity Name: Riverside County LOP - RIVERSIDE COUNTY LOP
Entity Title: Not reported
Affiliation Address: 3880 LEMON ST SUITE 200
Affiliation City: RIVERSIDE
Affiliation State: CA
Affiliation Country: Not reported
Affiliation Zip: Not reported
Affiliation Phone: 9519558980

Affiliation Type Desc: Regional Board Caseworker
Entity Name: VALERIE JAHN-BULL - SANTA ANA RWQCB (REGION 8)
Entity Title: Not reported
Affiliation Address: 3737 MAIN STREET, SUITE 500
Affiliation City: RIVERSIDE
Affiliation State: CA
Affiliation Country: Not reported
Affiliation Zip: Not reported
Affiliation Phone: 9517824903

O90 **TERRIBLE HERBST GAS STATION** **LUST** **S104160155**
WSW **701 6TH ST** **N/A**
1/4-1/2 **CORONA, CA 91720**
0.338 mi.
1783 ft. **Site 4 of 8 in cluster O**

Relative:
Higher

Actual:
674 ft.

LUST REG 8:
Name: TERRIBLE HERBST GAS STATION
Address: 701 6TH ST
City: CORONA
Region: 8
County: Riverside
Regional Board: Santa Ana Region
Facility Status: Case Closed
Case Number: 083300931T
Local Case Num: Not reported
Case Type: Soil only
Substance: Gasoline
Qty Leaked: Not reported
Abate Method: Not reported
Cross Street: GRAND
Enf Type: Not reported
Funding: Not reported
How Discovered: Not reported

TERRIBLE HERBST GAS STATION (Continued) **S104160155**

How Stopped:	Not reported
Leak Cause:	Not reported
Leak Source:	Not reported
Global ID:	T0606500093
How Stopped Date:	Not reported
Enter Date:	6/20/1988
Date Confirmation of Leak Began:	Not reported
Date Preliminary Assessment Began:	Not reported
Discover Date:	Not reported
Enforcement Date:	Not reported
Close Date:	6/28/1988
Date Prelim Assessment Workplan Submitted:	Not reported
Date Pollution Characterization Began:	Not reported
Date Remediation Plan Submitted:	Not reported
Date Remedial Action Underway:	Not reported
Date Post Remedial Action Monitoring:	Not reported
Enter Date:	6/20/1988
GW Qualifies:	Not reported
Soil Qualifies:	Not reported
Operator:	Not reported
Facility Contact:	Not reported
Interim:	Not reported
Oversite Program:	LUST
Latitude:	33.8769456
Longitude:	-117.5980158
MTBE Date:	Not reported
Max MTBE GW:	Not reported
MTBE Concentration:	0
Max MTBE Soil:	Not reported
MTBE Fuel:	1
MTBE Tested:	Site NOT Tested for MTBE.Includes Unknown and Not Analyzed.
MTBE Class:	*
Staff:	PAH
Staff Initials:	UNK
Lead Agency:	Local Agency
Local Agency:	33000L
Hydr Basin #:	UPPER SANTA ANA VALL
Beneficial:	Not reported
Priority:	Not reported
Cleanup Fund Id:	Not reported
Work Suspended:	Not reported

Summary: Not reported

O91 **TERRIBLE HERBST #39** **LUST** **U001569179**
WSW **701 W 6TH ST** **HIST UST** **N/A**
1/4-1/2 **CORONA, CA 91720** **Cortese**
0.338 mi. **CERS**
1783 ft. **Site 5 of 8 in cluster O**

Relative:
Higher

Actual:
674 ft.

LUST:

Name:	TERRIBLE HERBST GAS STATION
Address:	701 W 6TH ST
City,State,Zip:	CORONA, CA 91720
Lead Agency:	SANTA ANA RWQCB (REGION 8)
Case Type:	LUST Cleanup Site
Geo Track:	http://geotracker.waterboards.ca.gov/profile_report.asp?global_id=T0606500093
Global Id:	T0606500093
Latitude:	33.876559

TERRIBLE HERBST #39 (Continued) **U001569179**

Longitude: -117.574283
Status: Completed - Case Closed
Status Date: 06/28/1988
Case Worker: Not reported
RB Case Number: 083300931T
Local Agency: Not reported
File Location: Not reported
Local Case Number: Not reported
Potential Media Affect: Soil
Potential Contaminants of Concern: Gasoline
Site History: Not reported

LUST:
Global Id: T0606500093
Action Type: Other
Date: 10/16/1986
Action: Leak Reported

LUST:
Global Id: T0606500093
Status: Open - Case Begin Date
Status Date: 10/16/1986

Global Id: T0606500093
Status: Completed - Case Closed
Status Date: 06/28/1988

HIST UST:
Name: TERRIBLE HERBST #39
Address: 701 W 6TH ST
City,State,Zip: CORONA, CA 91720
File Number: Not reported
URL: Not reported
Region: STATE
Facility ID: 00000014017
Facility Type: Gas Station
Other Type: Not reported
Contact Name: ANDREW HERNANDEZ
Telephone: 0000000000
Owner Name: TERRIBLE HERBST INC.
Owner Address: 5195 LAS VEGAS BLVD. S
Owner City,St,Zip: LAS VEGAS, NV 89119
Total Tanks: 0003

Tank Num: 001
Container Num: 1
Year Installed: 1967
Tank Capacity: 00010000
Tank Used for: PRODUCT
Type of Fuel: UNLEADED
Container Construction Thickness: 3/16
Leak Detection: Stock Inventor

Tank Num: 002
Container Num: 2
Year Installed: 1967

TERRIBLE HERBST #39 (Continued) **U001569179**

Tank Capacity:	00010000
Tank Used for:	PRODUCT
Type of Fuel:	REGULAR
Container Construction Thickness:	3/16
Leak Detection:	Stock Inventor
Tank Num:	003
Container Num:	3
Year Installed:	1967
Tank Capacity:	00008000
Tank Used for:	PRODUCT
Type of Fuel:	PREMIUM
Container Construction Thickness:	3/16
Leak Detection:	Stock Inventor

CORTESE:

Name:	TERRIBLE HERBST GAS STATION
Address:	701 W 6TH ST
City,State,Zip:	CORONA, CA 91720
Region:	CORTESE
Envirostor Id:	Not reported
Global ID:	T0606500093
Site/Facility Type:	LUST CLEANUP SITE
Cleanup Status:	COMPLETED - CASE CLOSED
Status Date:	Not reported
Site Code:	Not reported
Latitude:	Not reported
Longitude:	Not reported
Owner:	Not reported
Enf Type:	Not reported
Swat R:	Not reported
Flag:	active
Order No:	Not reported
Waste Discharge System No:	Not reported
Effective Date:	Not reported
Region 2:	Not reported
WID Id:	Not reported
Solid Waste Id No:	Not reported
Waste Management Uit Name:	Not reported
File Name:	Active Open

CERS:

Name:	TERRIBLE HERBST GAS STATION
Address:	701 W 6TH ST
City,State,Zip:	CORONA, CA 91720
Site ID:	204778
CERS ID:	T0606500093
CERS Description:	Leaking Underground Storage Tank Cleanup Site

O92 **TEXACO SERVICE STATION** **LUST** **S105023417**
WSW **703 06TH** **HIST CORTESE** **N/A**
1/4-1/2 **CORONA, CA 91719**
0.339 mi.
1791 ft. **Site 6 of 8 in cluster O**

Relative: **Higher**
Actual: **674 ft.**

LUST REG 8:

Name:	TEXACO SERVICE STATION
Address:	703 6TH ST
City:	CORONA
Region:	8
County:	Riverside
Regional Board:	Santa Ana Region
Facility Status:	Case Closed
Case Number:	083300068T
Local Case Num:	Not reported
Case Type:	Soil only
Substance:	Unleaded Gasoline
Qty Leaked:	2
Abate Method:	Not reported
Cross Street:	GRAND
Enf Type:	Not reported
Funding:	Not reported
How Discovered:	Inventory Control
How Stopped:	Not reported
Leak Cause:	Structure Failure
Leak Source:	Piping
Global ID:	T0606500006
How Stopped Date:	7/20/1986
Enter Date:	12/31/1986
Date Confirmation of Leak Began:	Not reported
Date Preliminary Assessment Began:	Not reported
Discover Date:	3/29/1986
Enforcement Date:	Not reported
Close Date:	10/31/1986
Date Prelim Assessment Workplan Submitted:	Not reported
Date Pollution Characterization Began:	Not reported
Date Remediation Plan Submitted:	Not reported
Date Remedial Action Underway:	Not reported
Date Post Remedial Action Monitoring:	Not reported
Enter Date:	12/31/1986
GW Qualifies:	Not reported
Soil Qualifies:	Not reported
Operator:	Not reported
Facility Contact:	Not reported
Interim:	Not reported
Oversite Program:	LUST
Latitude:	33.8551682
Longitude:	-117.5322685
MTBE Date:	Not reported
Max MTBE GW:	Not reported
MTBE Concentration:	0
Max MTBE Soil:	Not reported
MTBE Fuel:	1
MTBE Tested:	Site NOT Tested for MTBE.Includes Unknown and Not Analyzed.
MTBE Class:	*
Staff:	RS
Staff Initials:	UNK
Lead Agency:	Local Agency

TEXACO SERVICE STATION (Continued) **S105023417**

Local Agency:	33000L
Hydr Basin #:	UNNAMED BASIN
Beneficial:	Not reported
Priority:	Not reported
Cleanup Fund Id:	Not reported
Work Suspended:	Not reported
Summary:	THE NAME OF THIS SITE IS: KAMBOH TEXACO SERVICE STATION.

HIST CORTESE:

edr_fname:	TEXACO SERVICE STATION
edr_fadd1:	703 06TH
City,State,Zip:	CORONA, CA 91719
Region:	CORTESE
Facility County Code:	33
Reg By:	LTNKA
Reg Id:	083300068T

O93 **R AND S SERVICE** **LUST** **S102769985**
WSW **703** **HIST CORTESE** **N/A**
1/4-1/2 **CORONA, CA 91720**
0.339 mi.
1791 ft. **Site 7 of 8 in cluster O**

Relative:
Higher

Actual:
674 ft.

LUST REG 8:

Name:	R AND S SERVICE
Address:	703 6TH ST
City:	CORONA
Region:	8
County:	Riverside
Regional Board:	Santa Ana Region
Facility Status:	Leak being confirmed
Case Number:	083303386T
Local Case Num:	9914960
Case Type:	Soil only
Substance:	Gasoline
Qty Leaked:	Not reported
Abate Method:	Not reported
Cross Street:	Not reported
Enf Type:	Not reported
Funding:	Not reported
How Discovered:	Tank Closure
How Stopped:	Not reported
Leak Cause:	UNK
Leak Source:	UNK
Global ID:	T0606500576
How Stopped Date:	2/3/1999
Enter Date:	3/22/1999
Date Confirmation of Leak Began:	2/25/1999
Date Preliminary Assessment Began:	Not reported
Discover Date:	2/25/1999
Enforcement Date:	Not reported
Close Date:	Not reported
Date Prelim Assessment Workplan Submitted:	Not reported
Date Pollution Characterization Began:	Not reported
Date Remediation Plan Submitted:	Not reported
Date Remedial Action Underway:	Not reported
Date Post Remedial Action Monitoring:	Not reported

R AND S SERVICE (Continued) **S102769985**

Enter Date:	3/22/1999
GW Qualifies:	Not reported
Soil Qualifies:	Not reported
Operator:	Not reported
Facility Contact:	Not reported
Interim:	Not reported
Oversite Program:	LUST
Latitude:	33.8769456
Longitude:	-117.5980158
MTBE Date:	Not reported
Max MTBE GW:	Not reported
MTBE Concentration:	0
Max MTBE Soil:	Not reported
MTBE Fuel:	1
MTBE Tested:	Site NOT Tested for MTBE.Includes Unknown and Not Analyzed.
MTBE Class:	*
Staff:	TME
Staff Initials:	UNK
Lead Agency:	Local Agency
Local Agency:	33000L
Hydr Basin #:	UPPER SANTA ANA VALL
Beneficial:	Not reported
Priority:	Not reported
Cleanup Fund Id:	Not reported
Work Suspended:	Not reported

Summary: Not reported

HIST CORTESE:

edr_fname:	R AND S SERVICE
edr_fadd1:	703
City,State,Zip:	CORONA, CA 91720
Region:	CORTESE
Facility County Code:	33
Reg By:	LTNKA
Reg Id:	083303386T

O94 **ARCO #1259** **LUST** **S101300405**
WSW **702** **HIST CORTESE** **N/A**
1/4-1/2 **CORONA, CA 91720**
0.343 mi.
1810 ft. **Site 8 of 8 in cluster O**

Relative: **Higher**
Actual: **675 ft.**

LUST REG 8:

Name:	ARCO #1259
Address:	702 6TH ST
City:	CORONA
Region:	8
County:	Riverside
Regional Board:	Santa Ana Region
Facility Status:	Case Closed
Case Number:	083301222T
Local Case Num:	890235
Case Type:	Soil only
Substance:	Gasoline
Qty Leaked:	Not reported
Abate Method:	Vapor Extraction
Cross Street:	GRAND

ARCO #1259 (Continued) **S101300405**

Enf Type:	None Taken
Funding:	State Funds
How Discovered:	Tank Closure
How Stopped:	Not reported
Leak Cause:	Spill
Leak Source:	Tank
Global ID:	T0606500124
How Stopped Date:	3/1/1989
Enter Date:	9/4/1989
Date Confirmation of Leak Began:	3/1/1989
Date Preliminary Assessment Began:	7/21/1989
Discover Date:	3/1/1989
Enforcement Date:	1/1/1965
Close Date:	8/5/1997
Date Prelim Assessment Workplan Submitted:	7/19/1989
Date Pollution Characterization Began:	3/1/1989
Date Remediation Plan Submitted:	Not reported
Date Remedial Action Underway:	9/12/1989
Date Post Remedial Action Monitoring:	Not reported
Enter Date:	9/4/1989
GW Qualifies:	Not reported
Soil Qualifies:	Not reported
Operator:	Not reported
Facility Contact:	Not reported
Interim:	Yes
Oversite Program:	LUST
Latitude:	33.8769456
Longitude:	-117.5980158
MTBE Date:	Not reported
Max MTBE GW:	Not reported
MTBE Concentration:	0
Max MTBE Soil:	Not reported
MTBE Fuel:	1
MTBE Tested:	Site NOT Tested for MTBE.Includes Unknown and Not Analyzed.
MTBE Class:	*
Staff:	VJJ
Staff Initials:	UNK
Lead Agency:	Local Agency
Local Agency:	33000L
Hydr Basin #:	UPPER SANTA ANA VALL
Beneficial:	Not reported
Priority:	Not reported
Cleanup Fund Id:	Not reported
Work Suspended:	Not reported

Summary: RP HAS REQUESTED CLOSURE. HIGH TPH AND BENZENE STILL PRESENT IN SOIL. RB HAS REQUESTED A WELL.

HIST CORTESE:

edr_fname:	ARCO #1259
edr_fadd1:	702
City,State,Zip:	CORONA, CA 91720
Region:	CORTESE
Facility County Code:	33
Reg By:	LTNKA
Reg Id:	083301222T

95 West 1/4-1/2 0.357 mi. 1884 ft. **WELL 09A (DESALTER SUPPLY)** **PFAS** **S127519956 N/A**

CORONA, CA

Relative: Higher

Actual: 662 ft.

PFAS:

Name:	WELL 09A (DESALTER SUPPLY)
Address:	Not reported
City,State,Zip:	CORONA, CA
Envirostor ID:	Not reported
Program Type:	Not reported
Status:	Not reported
Status Date:	Not reported
Enviroscreen Score:	Not reported
Site Code:	Not reported
Global ID:	W0603310037
Facility Region:	Not reported
Lead Agency:	Not reported
Case worker:	Not reported
Local Agency:	Not reported
Location Case Number:	Not reported
File Location:	Not reported
Potential Contaminants of Concern:	Not reported
Potential Media Affected:	Not reported
Site History:	Not reported
Begin Date:	Not reported
RB Case Number:	Not reported
source_type:	All PFAS Chemicals
Location ID:	3310037-032
Matrix:	Liquid
Chemical:	PFOS
Qualifier:	=
Value:	84
Reporting Limit:	Not reported
Detection Limit:	Not reported
Lab Notes:	Not reported
Quarterly Running Annual Average:	Not reported
Units:	NG/L
Date:	12/12/2018
Field Pt Class:	PUBW
Site Use:	Drinking Water Wells
Site Type:	DDW Well
Latitude:	33.877308
Longitude:	-117.574567
Geo Tracker URL:	http://geotracker.waterboards.ca.gov/profile_report.asp?global_id=W0603310037
Name:	WELL 09A (DESALTER SUPPLY)
Address:	Not reported
City,State,Zip:	CORONA, CA
Envirostor ID:	Not reported
Program Type:	Not reported
Status:	Not reported
Status Date:	Not reported
Enviroscreen Score:	Not reported
Site Code:	Not reported
Global ID:	W0603310037
Facility Region:	Not reported

WELL 09A (DESALTER SUPPLY) (Continued) **S127519956**

Lead Agency:	Not reported
Case worker:	Not reported
Local Agency:	Not reported
Location Case Number:	Not reported
File Location:	Not reported
Potential Contaminants of Concern:	Not reported
Potential Media Affected:	Not reported
Site History:	Not reported
Begin Date:	Not reported
RB Case Number:	Not reported
source_type:	All PFAS Chemicals
Location ID:	3310037-032
Matrix:	Liquid
Chemical:	PFOA
Qualifier:	=
Value:	78
Reporting Limit:	Not reported
Detection Limit:	Not reported
Lab Notes:	Not reported
Quarterly Running Annual Average:	Not reported
Units:	NG/L
Date:	12/12/2018
Field Pt Class:	PUBW
Site Use:	Drinking Water Wells
Site Type:	DDW Well
Latitude:	33.877308
Longitude:	-117.574567
Geo Tracker URL:	http://geotracker.waterboards.ca.gov/profile_report.asp?global_id=W0603310037
Name:	WELL 09A (DESALTER SUPPLY)
Address:	Not reported
City,State,Zip:	CORONA, CA
Envirostor ID:	Not reported
Program Type:	Not reported
Status:	Not reported
Status Date:	Not reported
Enviroscreen Score:	Not reported
Site Code:	Not reported
Global ID:	W0603310037
Facility Region:	Not reported
Lead Agency:	Not reported
Case worker:	Not reported
Local Agency:	Not reported
Location Case Number:	Not reported
File Location:	Not reported
Potential Contaminants of Concern:	Not reported
Potential Media Affected:	Not reported
Site History:	Not reported
Begin Date:	Not reported
RB Case Number:	Not reported
source_type:	All PFAS Chemicals
Location ID:	3310037-032
Matrix:	Liquid
Chemical:	PFOS
Qualifier:	=

WELL 09A (DESALTER SUPPLY) (Continued) **S127519956**

Value:	76
Reporting Limit:	Not reported
Detection Limit:	Not reported
Lab Notes:	Not reported
Quarterly Running Annual Average:	Not reported
Units:	NG/L
Date:	3/7/2018
Field Pt Class:	PUBW
Site Use:	Drinking Water Wells
Site Type:	DDW Well
Latitude:	33.877308
Longitude:	-117.574567
Geo Tracker URL:	http://geotracker.waterboards.ca.gov/profile_report.asp?global_id=W0603310037

Name:	WELL 09A (DESALTER SUPPLY)
Address:	Not reported
City,State,Zip:	CORONA, CA
Envirostor ID:	Not reported
Program Type:	Not reported
Status:	Not reported
Status Date:	Not reported
Enviroscreen Score:	Not reported
Site Code:	Not reported
Global ID:	W0603310037
Facility Region:	Not reported
Lead Agency:	Not reported
Case worker:	Not reported
Local Agency:	Not reported
Location Case Number:	Not reported
File Location:	Not reported
Potential Contaminants of Concern:	Not reported
Potential Media Affected:	Not reported
Site History:	Not reported

Begin Date:	Not reported
RB Case Number:	Not reported
source_type:	All PFAS Chemicals
Location ID:	3310037-032
Matrix:	Liquid
Chemical:	PFOA
Qualifier:	=
Value:	67
Reporting Limit:	Not reported
Detection Limit:	Not reported
Lab Notes:	Not reported
Quarterly Running Annual Average:	Not reported
Units:	NG/L
Date:	3/7/2018
Field Pt Class:	PUBW
Site Use:	Drinking Water Wells
Site Type:	DDW Well
Latitude:	33.877308
Longitude:	-117.574567
Geo Tracker URL:	http://geotracker.waterboards.ca.gov/profile_report.asp?global_id=W0603310037

Name:	WELL 09A (DESALTER SUPPLY)
Address:	Not reported

WELL 09A (DESALTER SUPPLY) (Continued) **S127519956**

City,State,Zip:	CORONA, CA
Envirostor ID:	Not reported
Program Type:	Not reported
Status:	Not reported
Status Date:	Not reported
Enviroscreen Score:	Not reported
Site Code:	Not reported
Global ID:	W0603310037
Facility Region:	Not reported
Lead Agency:	Not reported
Case worker:	Not reported
Local Agency:	Not reported
Location Case Number:	Not reported
File Location:	Not reported
Potential Contaminants of Concern:	Not reported
Potential Media Affected:	Not reported
Site History:	Not reported
Begin Date:	Not reported
RB Case Number:	Not reported
source_type:	All PFAS Chemicals
Location ID:	3310037-032
Matrix:	Liquid
Chemical:	PFOS
Qualifier:	=
Value:	80
Reporting Limit:	Not reported
Detection Limit:	Not reported
Lab Notes:	Not reported
Quarterly Running Annual Average:	Not reported
Units:	NG/L
Date:	6/20/2018
Field Pt Class:	PUBW
Site Use:	Drinking Water Wells
Site Type:	DDW Well
Latitude:	33.877308
Longitude:	-117.574567
Geo Tracker URL:	http://geotracker.waterboards.ca.gov/profile_report.asp?global_id=W0603310037
Name:	WELL 09A (DESALTER SUPPLY)
Address:	Not reported
City,State,Zip:	CORONA, CA
Envirostor ID:	Not reported
Program Type:	Not reported
Status:	Not reported
Status Date:	Not reported
Enviroscreen Score:	Not reported
Site Code:	Not reported
Global ID:	W0603310037
Facility Region:	Not reported
Lead Agency:	Not reported
Case worker:	Not reported
Local Agency:	Not reported
Location Case Number:	Not reported
File Location:	Not reported
Potential Contaminants of Concern:	Not reported
Potential Media Affected:	Not reported

WELL 09A (DESALTER SUPPLY) (Continued) **S127519956**

Site History:	Not reported
Begin Date:	Not reported
RB Case Number:	Not reported
source_type:	All PFAS Chemicals
Location ID:	3310037-032
Matrix:	Liquid
Chemical:	PFOA
Qualifier:	=
Value:	69
Reporting Limit:	Not reported
Detection Limit:	Not reported
Lab Notes:	Not reported
Quarterly Running Annual Average:	Not reported
Units:	NG/L
Date:	6/20/2018
Field Pt Class:	PUBW
Site Use:	Drinking Water Wells
Site Type:	DDW Well
Latitude:	33.877308
Longitude:	-117.574567
Geo Tracker URL:	http://geotracker.waterboards.ca.gov/profile_report.asp?global_id=W0603310037
Name:	WELL 09A (DESALTER SUPPLY)
Address:	Not reported
City,State,Zip:	CORONA, CA
Envirostor ID:	Not reported
Program Type:	Not reported
Status:	Not reported
Status Date:	Not reported
Enviroscreen Score:	Not reported
Site Code:	Not reported
Global ID:	W0603310037
Facility Region:	Not reported
Lead Agency:	Not reported
Case worker:	Not reported
Local Agency:	Not reported
Location Case Number:	Not reported
File Location:	Not reported
Potential Contaminants of Concern:	Not reported
Potential Media Affected:	Not reported
Site History:	Not reported
Begin Date:	Not reported
RB Case Number:	Not reported
source_type:	All PFAS Chemicals
Location ID:	3310037-032
Matrix:	Liquid
Chemical:	PFOS
Qualifier:	=
Value:	79
Reporting Limit:	Not reported
Detection Limit:	Not reported
Lab Notes:	Not reported
Quarterly Running Annual Average:	Not reported
Units:	NG/L
Date:	9/19/2018

WELL 09A (DESALTER SUPPLY) (Continued) **S127519956**

Field Pt Class:	PUBW
Site Use:	Drinking Water Wells
Site Type:	DDW Well
Latitude:	33.877308
Longitude:	-117.574567
Geo Tracker URL:	http://geotracker.waterboards.ca.gov/profile_report.asp?global_id=W0603310037

Name:	WELL 09A (DESALTER SUPPLY)
Address:	Not reported
City,State,Zip:	CORONA, CA
Envirostor ID:	Not reported
Program Type:	Not reported
Status:	Not reported
Status Date:	Not reported
Enviroscreen Score:	Not reported
Site Code:	Not reported
Global ID:	W0603310037
Facility Region:	Not reported
Lead Agency:	Not reported
Case worker:	Not reported
Local Agency:	Not reported
Location Case Number:	Not reported
File Location:	Not reported
Potential Contaminants of Concern:	Not reported
Potential Media Affected:	Not reported
Site History:	Not reported

Begin Date:	Not reported
RB Case Number:	Not reported
source_type:	All PFAS Chemicals
Location ID:	3310037-032
Matrix:	Liquid
Chemical:	PFOA
Qualifier:	=
Value:	69
Reporting Limit:	Not reported
Detection Limit:	Not reported
Lab Notes:	Not reported
Quarterly Running Annual Average:	Not reported
Units:	NG/L
Date:	9/19/2018
Field Pt Class:	PUBW
Site Use:	Drinking Water Wells
Site Type:	DDW Well
Latitude:	33.877308
Longitude:	-117.574567
Geo Tracker URL:	http://geotracker.waterboards.ca.gov/profile_report.asp?global_id=W0603310037

Name:	WELL 09A (DESALTER SUPPLY)
Address:	Not reported
City,State,Zip:	CORONA, CA
Envirostor ID:	Not reported
Program Type:	Not reported
Status:	Not reported
Status Date:	Not reported
Enviroscreen Score:	Not reported
Site Code:	Not reported

WELL 09A (DESALTER SUPPLY) (Continued) **S127519956**

Global ID:	W0603310037
Facility Region:	Not reported
Lead Agency:	Not reported
Case worker:	Not reported
Local Agency:	Not reported
Location Case Number:	Not reported
File Location:	Not reported
Potential Contaminants of Concern:	Not reported
Potential Media Affected:	Not reported
Site History:	Not reported
Begin Date:	Not reported
RB Case Number:	Not reported
source_type:	All PFAS Chemicals
Location ID:	3310037-032
Matrix:	Liquid
Chemical:	PFHPA
Qualifier:	=
Value:	22
Reporting Limit:	Not reported
Detection Limit:	Not reported
Lab Notes:	Not reported
Quarterly Running Annual Average:	Not reported
Units:	NG/L
Date:	1/15/2020
Field Pt Class:	PUBW
Site Use:	Drinking Water Wells
Site Type:	DDW Well
Latitude:	33.877308
Longitude:	-117.574567
Geo Tracker URL:	http://geotracker.waterboards.ca.gov/profile_report.asp?global_id=W0603310037
Name:	WELL 09A (DESALTER SUPPLY)
Address:	Not reported
City,State,Zip:	CORONA, CA
Envirostor ID:	Not reported
Program Type:	Not reported
Status:	Not reported
Status Date:	Not reported
Enviroscreen Score:	Not reported
Site Code:	Not reported
Global ID:	W0603310037
Facility Region:	Not reported
Lead Agency:	Not reported
Case worker:	Not reported
Local Agency:	Not reported
Location Case Number:	Not reported
File Location:	Not reported
Potential Contaminants of Concern:	Not reported
Potential Media Affected:	Not reported
Site History:	Not reported
Begin Date:	Not reported
RB Case Number:	Not reported
source_type:	All PFAS Chemicals
Location ID:	3310037-032
Matrix:	Liquid

WELL 09A (DESALTER SUPPLY) (Continued) **S127519956**

Chemical:	PFHXSA
Qualifier:	=
Value:	23
Reporting Limit:	Not reported
Detection Limit:	Not reported
Lab Notes:	Not reported
Quarterly Running Annual Average:	Not reported
Units:	NG/L
Date:	1/15/2020
Field Pt Class:	PUBW
Site Use:	Drinking Water Wells
Site Type:	DDW Well
Latitude:	33.877308
Longitude:	-117.574567
Geo Tracker URL:	http://geotracker.waterboards.ca.gov/profile_report.asp?global_id=W0603310037

Name:	WELL 09A (DESALTER SUPPLY)
Address:	Not reported
City,State,Zip:	CORONA, CA
Envirostor ID:	Not reported
Program Type:	Not reported
Status:	Not reported
Status Date:	Not reported
Enviroscreen Score:	Not reported
Site Code:	Not reported
Global ID:	W0603310037
Facility Region:	Not reported
Lead Agency:	Not reported
Case worker:	Not reported
Local Agency:	Not reported
Location Case Number:	Not reported
File Location:	Not reported
Potential Contaminants of Concern:	Not reported
Potential Media Affected:	Not reported
Site History:	Not reported

Begin Date:	Not reported
RB Case Number:	Not reported
source_type:	All PFAS Chemicals
Location ID:	3310037-032
Matrix:	Liquid
Chemical:	PFNA
Qualifier:	<
Value:	2
Reporting Limit:	Not reported
Detection Limit:	Not reported
Lab Notes:	Not reported
Quarterly Running Annual Average:	Not reported
Units:	NG/L
Date:	1/15/2020
Field Pt Class:	PUBW
Site Use:	Drinking Water Wells
Site Type:	DDW Well
Latitude:	33.877308
Longitude:	-117.574567
Geo Tracker URL:	http://geotracker.waterboards.ca.gov/profile_report.asp?global_id=W0603310037

WELL 09A (DESALTER SUPPLY) (Continued) **S127519956**

Click this hyperlink while viewing on your computer to access
124 additional CA PFAS: record(s) in the EDR Site Report.

96 **WELL 08A (IX SUPPLY)** **PFAS** **S127519958**
East **N/A**
1/4-1/2 **CORONA, CA**
0.377 mi.
1990 ft.

Relative:
Lower

Actual:
641 ft.

PFAS:

Name:	WELL 08A (IX SUPPLY)
Address:	Not reported
City,State,Zip:	CORONA, CA
Envirostor ID:	Not reported
Program Type:	Not reported
Status:	Not reported
Status Date:	Not reported
Enviroscreen Score:	Not reported
Site Code:	Not reported
Global ID:	W0603310037
Facility Region:	Not reported
Lead Agency:	Not reported
Case worker:	Not reported
Local Agency:	Not reported
Location Case Number:	Not reported
File Location:	Not reported
Potential Contaminants of Concern:	Not reported
Potential Media Affected:	Not reported
Site History:	Not reported
Begin Date:	Not reported
RB Case Number:	Not reported
source_type:	All PFAS Chemicals
Location ID:	3310037-031
Matrix:	Liquid
Chemical:	PFOS
Qualifier:	=
Value:	73
Reporting Limit:	Not reported
Detection Limit:	Not reported
Lab Notes:	Not reported
Quarterly Running Annual Average:	Not reported
Units:	NG/L
Date:	3/7/2018
Field Pt Class:	PUBW
Site Use:	Drinking Water Wells
Site Type:	DDW Well
Latitude:	33.878293
Longitude:	-117.560548
Geo Tracker URL:	http://geotracker.waterboards.ca.gov/profile_report.asp?global_id=W0603310037
Name:	WELL 08A (IX SUPPLY)
Address:	Not reported
City,State,Zip:	CORONA, CA
Envirostor ID:	Not reported
Program Type:	Not reported
Status:	Not reported
Status Date:	Not reported

WELL 08A (IX SUPPLY) (Continued) **S127519958**

Enviroscreen Score:	Not reported
Site Code:	Not reported
Global ID:	W0603310037
Facility Region:	Not reported
Lead Agency:	Not reported
Case worker:	Not reported
Local Agency:	Not reported
Location Case Number:	Not reported
File Location:	Not reported
Potential Contaminants of Concern:	Not reported
Potential Media Affected:	Not reported
Site History:	Not reported
Begin Date:	Not reported
RB Case Number:	Not reported
source_type:	All PFAS Chemicals
Location ID:	3310037-031
Matrix:	Liquid
Chemical:	PFOA
Qualifier:	=
Value:	90
Reporting Limit:	Not reported
Detection Limit:	Not reported
Lab Notes:	Not reported
Quarterly Running Annual Average:	Not reported
Units:	NG/L
Date:	3/7/2018
Field Pt Class:	PUBW
Site Use:	Drinking Water Wells
Site Type:	DDW Well
Latitude:	33.878293
Longitude:	-117.560548
Geo Tracker URL:	http://geotracker.waterboards.ca.gov/profile_report.asp?global_id=W0603310037
Name:	WELL 08A (IX SUPPLY)
Address:	Not reported
City,State,Zip:	CORONA, CA
Envirostor ID:	Not reported
Program Type:	Not reported
Status:	Not reported
Status Date:	Not reported
Enviroscreen Score:	Not reported
Site Code:	Not reported
Global ID:	W0603310037
Facility Region:	Not reported
Lead Agency:	Not reported
Case worker:	Not reported
Local Agency:	Not reported
Location Case Number:	Not reported
File Location:	Not reported
Potential Contaminants of Concern:	Not reported
Potential Media Affected:	Not reported
Site History:	Not reported
Begin Date:	Not reported
RB Case Number:	Not reported
source_type:	All PFAS Chemicals

WELL 08A (IX SUPPLY) (Continued) **S127519958**

Location ID:	3310037-031
Matrix:	Liquid
Chemical:	PFOS
Qualifier:	=
Value:	110
Reporting Limit:	Not reported
Detection Limit:	Not reported
Lab Notes:	Not reported
Quarterly Running Annual Average:	Not reported
Units:	NG/L
Date:	6/20/2018
Field Pt Class:	PUBW
Site Use:	Drinking Water Wells
Site Type:	DDW Well
Latitude:	33.878293
Longitude:	-117.560548
Geo Tracker URL:	http://geotracker.waterboards.ca.gov/profile_report.asp?global_id=W0603310037

Name:	WELL 08A (IX SUPPLY)
Address:	Not reported
City,State,Zip:	CORONA, CA
Envirostor ID:	Not reported
Program Type:	Not reported
Status:	Not reported
Status Date:	Not reported
Enviroscreen Score:	Not reported
Site Code:	Not reported
Global ID:	W0603310037
Facility Region:	Not reported
Lead Agency:	Not reported
Case worker:	Not reported
Local Agency:	Not reported
Location Case Number:	Not reported
File Location:	Not reported
Potential Contaminants of Concern:	Not reported
Potential Media Affected:	Not reported
Site History:	Not reported

Begin Date:	Not reported
RB Case Number:	Not reported
source_type:	All PFAS Chemicals
Location ID:	3310037-031
Matrix:	Liquid
Chemical:	PFOA
Qualifier:	=
Value:	130
Reporting Limit:	Not reported
Detection Limit:	Not reported
Lab Notes:	Not reported
Quarterly Running Annual Average:	Not reported
Units:	NG/L
Date:	6/20/2018
Field Pt Class:	PUBW
Site Use:	Drinking Water Wells
Site Type:	DDW Well
Latitude:	33.878293
Longitude:	-117.560548

WELL 08A (IX SUPPLY) (Continued) **S127519958**

Geo Tracker URL: http://geotracker.waterboards.ca.gov/profile_report.asp?global_id=W0603310037

Name:	WELL 08A (IX SUPPLY)
Address:	Not reported
City,State,Zip:	CORONA, CA
Envirostor ID:	Not reported
Program Type:	Not reported
Status:	Not reported
Status Date:	Not reported
Enviroscreen Score:	Not reported
Site Code:	Not reported
Global ID:	W0603310037
Facility Region:	Not reported
Lead Agency:	Not reported
Case worker:	Not reported
Local Agency:	Not reported
Location Case Number:	Not reported
File Location:	Not reported
Potential Contaminants of Concern:	Not reported
Potential Media Affected:	Not reported
Site History:	Not reported

Begin Date:	Not reported
RB Case Number:	Not reported
source_type:	All PFAS Chemicals
Location ID:	3310037-031
Matrix:	Liquid
Chemical:	PFOS
Qualifier:	=
Value:	120
Reporting Limit:	Not reported
Detection Limit:	Not reported
Lab Notes:	Not reported
Quarterly Running Annual Average:	Not reported
Units:	NG/L
Date:	9/19/2018
Field Pt Class:	PUBW
Site Use:	Drinking Water Wells
Site Type:	DDW Well
Latitude:	33.878293
Longitude:	-117.560548

Geo Tracker URL: http://geotracker.waterboards.ca.gov/profile_report.asp?global_id=W0603310037

Name:	WELL 08A (IX SUPPLY)
Address:	Not reported
City,State,Zip:	CORONA, CA
Envirostor ID:	Not reported
Program Type:	Not reported
Status:	Not reported
Status Date:	Not reported
Enviroscreen Score:	Not reported
Site Code:	Not reported
Global ID:	W0603310037
Facility Region:	Not reported
Lead Agency:	Not reported
Case worker:	Not reported
Local Agency:	Not reported

WELL 08A (IX SUPPLY) (Continued) **S127519958**

Location Case Number:	Not reported
File Location:	Not reported
Potential Contaminants of Concern:	Not reported
Potential Media Affected:	Not reported
Site History:	Not reported
Begin Date:	Not reported
RB Case Number:	Not reported
source_type:	All PFAS Chemicals
Location ID:	3310037-031
Matrix:	Liquid
Chemical:	PFOA
Qualifier:	=
Value:	130
Reporting Limit:	Not reported
Detection Limit:	Not reported
Lab Notes:	Not reported
Quarterly Running Annual Average:	Not reported
Units:	NG/L
Date:	9/19/2018
Field Pt Class:	PUBW
Site Use:	Drinking Water Wells
Site Type:	DDW Well
Latitude:	33.878293
Longitude:	-117.560548
Geo Tracker URL:	http://geotracker.waterboards.ca.gov/profile_report.asp?global_id=W0603310037
Name:	WELL 08A (IX SUPPLY)
Address:	Not reported
City,State,Zip:	CORONA, CA
Envirostor ID:	Not reported
Program Type:	Not reported
Status:	Not reported
Status Date:	Not reported
Enviroscreen Score:	Not reported
Site Code:	Not reported
Global ID:	W0603310037
Facility Region:	Not reported
Lead Agency:	Not reported
Case worker:	Not reported
Local Agency:	Not reported
Location Case Number:	Not reported
File Location:	Not reported
Potential Contaminants of Concern:	Not reported
Potential Media Affected:	Not reported
Site History:	Not reported
Begin Date:	Not reported
RB Case Number:	Not reported
source_type:	All PFAS Chemicals
Location ID:	3310037-031
Matrix:	Liquid
Chemical:	PFBSA
Qualifier:	=
Value:	34
Reporting Limit:	Not reported
Detection Limit:	Not reported

WELL 08A (IX SUPPLY) (Continued) **S127519958**

Lab Notes:	Not reported
Quarterly Running Annual Average:	Not reported
Units:	NG/L
Date:	1/15/2020
Field Pt Class:	PUBW
Site Use:	Drinking Water Wells
Site Type:	DDW Well
Latitude:	33.878293
Longitude:	-117.560548
Geo Tracker URL:	http://geotracker.waterboards.ca.gov/profile_report.asp?global_id=W0603310037

Name:	WELL 08A (IX SUPPLY)
Address:	Not reported
City,State,Zip:	CORONA, CA
Envirostor ID:	Not reported
Program Type:	Not reported
Status:	Not reported
Status Date:	Not reported
Enviroscreen Score:	Not reported
Site Code:	Not reported
Global ID:	W0603310037
Facility Region:	Not reported
Lead Agency:	Not reported
Case worker:	Not reported
Local Agency:	Not reported
Location Case Number:	Not reported
File Location:	Not reported
Potential Contaminants of Concern:	Not reported
Potential Media Affected:	Not reported
Site History:	Not reported

Begin Date:	Not reported
RB Case Number:	Not reported
source_type:	All PFAS Chemicals
Location ID:	3310037-031
Matrix:	Liquid
Chemical:	PFHPA
Qualifier:	=
Value:	48
Reporting Limit:	Not reported
Detection Limit:	Not reported
Lab Notes:	Not reported
Quarterly Running Annual Average:	Not reported
Units:	NG/L
Date:	1/15/2020
Field Pt Class:	PUBW
Site Use:	Drinking Water Wells
Site Type:	DDW Well
Latitude:	33.878293
Longitude:	-117.560548
Geo Tracker URL:	http://geotracker.waterboards.ca.gov/profile_report.asp?global_id=W0603310037

Name:	WELL 08A (IX SUPPLY)
Address:	Not reported
City,State,Zip:	CORONA, CA
Envirostor ID:	Not reported
Program Type:	Not reported

WELL 08A (IX SUPPLY) (Continued) **S127519958**

Status:	Not reported
Status Date:	Not reported
Enviroscreen Score:	Not reported
Site Code:	Not reported
Global ID:	W0603310037
Facility Region:	Not reported
Lead Agency:	Not reported
Case worker:	Not reported
Local Agency:	Not reported
Location Case Number:	Not reported
File Location:	Not reported
Potential Contaminants of Concern:	Not reported
Potential Media Affected:	Not reported
Site History:	Not reported
Begin Date:	Not reported
RB Case Number:	Not reported
source_type:	All PFAS Chemicals
Location ID:	3310037-031
Matrix:	Liquid
Chemical:	PFHXSA
Qualifier:	=
Value:	52
Reporting Limit:	Not reported
Detection Limit:	Not reported
Lab Notes:	Not reported
Quarterly Running Annual Average:	Not reported
Units:	NG/L
Date:	1/15/2020
Field Pt Class:	PUBW
Site Use:	Drinking Water Wells
Site Type:	DDW Well
Latitude:	33.878293
Longitude:	-117.560548
Geo Tracker URL:	http://geotracker.waterboards.ca.gov/profile_report.asp?global_id=W0603310037
Name:	WELL 08A (IX SUPPLY)
Address:	Not reported
City,State,Zip:	CORONA, CA
Envirostor ID:	Not reported
Program Type:	Not reported
Status:	Not reported
Status Date:	Not reported
Enviroscreen Score:	Not reported
Site Code:	Not reported
Global ID:	W0603310037
Facility Region:	Not reported
Lead Agency:	Not reported
Case worker:	Not reported
Local Agency:	Not reported
Location Case Number:	Not reported
File Location:	Not reported
Potential Contaminants of Concern:	Not reported
Potential Media Affected:	Not reported
Site History:	Not reported
Begin Date:	Not reported

WELL 08A (IX SUPPLY) (Continued) **S127519958**

RB Case Number:	Not reported
source_type:	All PFAS Chemicals
Location ID:	3310037-031
Matrix:	Liquid
Chemical:	PFNA
Qualifier:	=
Value:	2.6
Reporting Limit:	Not reported
Detection Limit:	Not reported
Lab Notes:	Not reported
Quarterly Running Annual Average:	Not reported
Units:	NG/L
Date:	1/15/2020
Field Pt Class:	PUBW
Site Use:	Drinking Water Wells
Site Type:	DDW Well
Latitude:	33.878293
Longitude:	-117.560548
Geo Tracker URL:	http://geotracker.waterboards.ca.gov/profile_report.asp?global_id=W0603310037

Name:	WELL 08A (IX SUPPLY)
Address:	Not reported
City,State,Zip:	CORONA, CA
Envirostor ID:	Not reported
Program Type:	Not reported
Status:	Not reported
Status Date:	Not reported
Enviroscreen Score:	Not reported
Site Code:	Not reported
Global ID:	W0603310037
Facility Region:	Not reported
Lead Agency:	Not reported
Case worker:	Not reported
Local Agency:	Not reported
Location Case Number:	Not reported
File Location:	Not reported
Potential Contaminants of Concern:	Not reported
Potential Media Affected:	Not reported
Site History:	Not reported

Begin Date:	Not reported
RB Case Number:	Not reported
source_type:	All PFAS Chemicals
Location ID:	3310037-031
Matrix:	Liquid
Chemical:	PFBSA
Qualifier:	=
Value:	41
Reporting Limit:	Not reported
Detection Limit:	Not reported
Lab Notes:	Not reported
Quarterly Running Annual Average:	Not reported
Units:	NG/L
Date:	1/20/2021
Field Pt Class:	PUBW
Site Use:	Drinking Water Wells
Site Type:	DDW Well

WELL 08A (IX SUPPLY) (Continued) **S127519958**

Latitude: 33.878293
Longitude: -117.560548
Geo Tracker URL: http://geotracker.waterboards.ca.gov/profile_report.asp?global_id=W0603310037

Click this hyperlink while viewing on your computer to access
124 additional CA PFAS: record(s) in the EDR Site Report.

P97 **SOUTHPOINTE PLAZA** **CPS-SLIC** **S105181570**
SSW **N/A ONTARIO AVENUE** **CERS** **N/A**
1/4-1/2 **CORONA, CA**
0.394 mi.
2080 ft. **Site 1 of 2 in cluster P**

Relative:
Higher

Actual:
704 ft.

SLIC REG 8:
Name: SOUTHPOINTE PLAZA
Address: N/A ONTARIO AVENUE
City: CORONA
Type: Soil and Groundwater
Facility Status: Closed
Staff: Kamron Saremi, Tel 909-782-4303, SLIC
Substance: TPH
Lead Agency: Regional Board
Location Code: Not reported
Thomas Bros Code: Not reported

CPS-SLIC:
Name: SOUTHPOINTE PLAZA
Address: N/A ONTARIO AVENUE
City,State,Zip: CORONA, CA
Region: STATE
Facility Status: **Completed - Case Closed**
Status Date: 03/08/2002
Global Id: SLT8R1854167
Lead Agency: SANTA ANA RWQCB (REGION 8)
Lead Agency Case Number: Not reported
Latitude: 33.8719664484546
Longitude: -117.570827465603
Case Type: Cleanup Program Site
Case Worker: Not reported
Local Agency: Not reported
RB Case Number: SLT8R185
File Location: Regional Board
Potential Media Affected: Other Groundwater (uses other than drinking water), Soil
Potential Contaminants of Concern: Other Petroleum
Site History: Not reported

Click here to access the California GeoTracker records for this facility:

CERS:
Name: SOUTHPOINTE PLAZA
Address: N/A ONTARIO AVENUE
City,State,Zip: CORONA, CA
Site ID: 197576
CERS ID: SLT8R1854167
CERS Description: Cleanup Program Site

P98
SSW
1/4-1/2
0.394 mi.
2080 ft.

SCE CHASE SUBSTATION
N/A COMPTON AVENUE
CORONA, CA

Site 2 of 2 in cluster P

CPS-SLIC **S105181568**
N/A

Relative:
Higher

Actual:
704 ft.

SLIC REG 8:

Name:	SCE CHASE SUBSTATION
Address:	N/A COMPTON AVENUE
City:	CORONA
Type:	Soil
Facility Status:	Closed
Staff:	Kamron Saremi, Tel 909-782-4303, SLIC
Substance:	SMUDGE OIL
Lead Agency:	Regional Board
Location Code:	Not reported
Thomas Bros Code:	Not reported

99
WNW
1/4-1/2
0.398 mi.
2104 ft.

WELL 25 (DESALTER SUPPLY)

CORONA, CA

PFAS **S127519961**
N/A

Relative:
Higher

Actual:
651 ft.

PFAS:

Name:	WELL 25 (DESALTER SUPPLY)
Address:	Not reported
City,State,Zip:	CORONA, CA
Envirostor ID:	Not reported
Program Type:	Not reported
Status:	Not reported
Status Date:	Not reported
Enviroscreen Score:	Not reported
Site Code:	Not reported
Global ID:	W0603310037
Facility Region:	Not reported
Lead Agency:	Not reported
Case worker:	Not reported
Local Agency:	Not reported
Location Case Number:	Not reported
File Location:	Not reported
Potential Contaminants of Concern:	Not reported
Potential Media Affected:	Not reported
Site History:	Not reported
Begin Date:	Not reported
RB Case Number:	Not reported
source_type:	All PFAS Chemicals
Location ID:	3310037-027
Matrix:	Liquid
Chemical:	PFOS
Qualifier:	=
Value:	36
Reporting Limit:	Not reported
Detection Limit:	Not reported
Lab Notes:	Not reported
Quarterly Running Annual Average:	Not reported
Units:	NG/L
Date:	3/13/2019
Field Pt Class:	PUBW

WELL 25 (DESALTER SUPPLY) (Continued) **S127519961**

Site Use: Drinking Water Wells
Site Type: DDW Well
Latitude: 33.878822
Longitude: -117.575222
Geo Tracker URL: http://geotracker.waterboards.ca.gov/profile_report.asp?global_id=W0603310037

Name: WELL 25 (DESALTER SUPPLY)
Address: Not reported
City,State,Zip: CORONA, CA
Envirostor ID: Not reported
Program Type: Not reported
Status: Not reported
Status Date: Not reported
Enviroscreen Score: Not reported
Site Code: Not reported
Global ID: W0603310037
Facility Region: Not reported
Lead Agency: Not reported
Case worker: Not reported
Local Agency: Not reported
Location Case Number: Not reported
File Location: Not reported
Potential Contaminants of Concern: Not reported
Potential Media Affected: Not reported
Site History: Not reported

Begin Date: Not reported
RB Case Number: Not reported
source_type: All PFAS Chemicals
Location ID: 3310037-027
Matrix: Liquid
Chemical: PFOA
Qualifier: =
Value: 42
Reporting Limit: Not reported
Detection Limit: Not reported
Lab Notes: Not reported
Quarterly Running Annual Average: Not reported
Units: NG/L
Date: 3/13/2019
Field Pt Class: PUBW
Site Use: Drinking Water Wells
Site Type: DDW Well
Latitude: 33.878822
Longitude: -117.575222
Geo Tracker URL: http://geotracker.waterboards.ca.gov/profile_report.asp?global_id=W0603310037

Name: WELL 25 (DESALTER SUPPLY)
Address: Not reported
City,State,Zip: CORONA, CA
Envirostor ID: Not reported
Program Type: Not reported
Status: Not reported
Status Date: Not reported
Enviroscreen Score: Not reported
Site Code: Not reported
Global ID: W0603310037

WELL 25 (DESALTER SUPPLY) (Continued) **S127519961**

Facility Region:	Not reported
Lead Agency:	Not reported
Case worker:	Not reported
Local Agency:	Not reported
Location Case Number:	Not reported
File Location:	Not reported
Potential Contaminants of Concern:	Not reported
Potential Media Affected:	Not reported
Site History:	Not reported
Begin Date:	Not reported
RB Case Number:	Not reported
source_type:	All PFAS Chemicals
Location ID:	3310037-027
Matrix:	Liquid
Chemical:	PFOS
Qualifier:	=
Value:	41
Reporting Limit:	Not reported
Detection Limit:	Not reported
Lab Notes:	Not reported
Quarterly Running Annual Average:	Not reported
Units:	NG/L
Date:	5/1/2019
Field Pt Class:	PUBW
Site Use:	Drinking Water Wells
Site Type:	DDW Well
Latitude:	33.878822
Longitude:	-117.575222
Geo Tracker URL:	http://geotracker.waterboards.ca.gov/profile_report.asp?global_id=W0603310037
Name:	WELL 25 (DESALTER SUPPLY)
Address:	Not reported
City,State,Zip:	CORONA, CA
Envirostor ID:	Not reported
Program Type:	Not reported
Status:	Not reported
Status Date:	Not reported
Enviroscreen Score:	Not reported
Site Code:	Not reported
Global ID:	W0603310037
Facility Region:	Not reported
Lead Agency:	Not reported
Case worker:	Not reported
Local Agency:	Not reported
Location Case Number:	Not reported
File Location:	Not reported
Potential Contaminants of Concern:	Not reported
Potential Media Affected:	Not reported
Site History:	Not reported
Begin Date:	Not reported
RB Case Number:	Not reported
source_type:	All PFAS Chemicals
Location ID:	3310037-027
Matrix:	Liquid
Chemical:	PFOA

WELL 25 (DESALTER SUPPLY) (Continued) **S127519961**

Qualifier:	=
Value:	35
Reporting Limit:	Not reported
Detection Limit:	Not reported
Lab Notes:	Not reported
Quarterly Running Annual Average:	Not reported
Units:	NG/L
Date:	5/1/2019
Field Pt Class:	PUBW
Site Use:	Drinking Water Wells
Site Type:	DDW Well
Latitude:	33.878822
Longitude:	-117.575222
Geo Tracker URL:	http://geotracker.waterboards.ca.gov/profile_report.asp?global_id=W0603310037

Name:	WELL 25 (DESALTER SUPPLY)
Address:	Not reported
City,State,Zip:	CORONA, CA
Envirostor ID:	Not reported
Program Type:	Not reported
Status:	Not reported
Status Date:	Not reported
Enviroscreen Score:	Not reported
Site Code:	Not reported
Global ID:	W0603310037
Facility Region:	Not reported
Lead Agency:	Not reported
Case worker:	Not reported
Local Agency:	Not reported
Location Case Number:	Not reported
File Location:	Not reported
Potential Contaminants of Concern:	Not reported
Potential Media Affected:	Not reported
Site History:	Not reported

Begin Date:	Not reported
RB Case Number:	Not reported
source_type:	All PFAS Chemicals
Location ID:	3310037-027
Matrix:	Liquid
Chemical:	PFTRIDA
Qualifier:	<
Value:	2
Reporting Limit:	Not reported
Detection Limit:	Not reported
Lab Notes:	Not reported
Quarterly Running Annual Average:	Not reported
Units:	NG/L
Date:	4/6/2020
Field Pt Class:	PUBW
Site Use:	Drinking Water Wells
Site Type:	DDW Well
Latitude:	33.878822
Longitude:	-117.575222
Geo Tracker URL:	http://geotracker.waterboards.ca.gov/profile_report.asp?global_id=W0603310037

Name:	WELL 25 (DESALTER SUPPLY)

WELL 25 (DESALTER SUPPLY) (Continued) **S127519961**

Address:	Not reported
City,State,Zip:	CORONA, CA
Envirostor ID:	Not reported
Program Type:	Not reported
Status:	Not reported
Status Date:	Not reported
Enviroscreen Score:	Not reported
Site Code:	Not reported
Global ID:	W0603310037
Facility Region:	Not reported
Lead Agency:	Not reported
Case worker:	Not reported
Local Agency:	Not reported
Location Case Number:	Not reported
File Location:	Not reported
Potential Contaminants of Concern:	Not reported
Potential Media Affected:	Not reported
Site History:	Not reported

Begin Date:	Not reported
RB Case Number:	Not reported
source_type:	All PFAS Chemicals
Location ID:	3310037-027
Matrix:	Liquid
Chemical:	PFUNDCA
Qualifier:	<
Value:	2
Reporting Limit:	Not reported
Detection Limit:	Not reported
Lab Notes:	Not reported
Quarterly Running Annual Average:	Not reported
Units:	NG/L
Date:	4/6/2020
Field Pt Class:	PUBW
Site Use:	Drinking Water Wells
Site Type:	DDW Well
Latitude:	33.878822
Longitude:	-117.575222
Geo Tracker URL:	http://geotracker.waterboards.ca.gov/profile_report.asp?global_id=W0603310037

Name:	WELL 25 (DESALTER SUPPLY)
Address:	Not reported
City,State,Zip:	CORONA, CA
Envirostor ID:	Not reported
Program Type:	Not reported
Status:	Not reported
Status Date:	Not reported
Enviroscreen Score:	Not reported
Site Code:	Not reported
Global ID:	W0603310037
Facility Region:	Not reported
Lead Agency:	Not reported
Case worker:	Not reported
Local Agency:	Not reported
Location Case Number:	Not reported
File Location:	Not reported
Potential Contaminants of Concern:	Not reported

WELL 25 (DESALTER SUPPLY) (Continued) **S127519961**

Potential Media Affected:	Not reported
Site History:	Not reported
Begin Date:	Not reported
RB Case Number:	Not reported
source_type:	All PFAS Chemicals
Location ID:	3310037-027
Matrix:	Liquid
Chemical:	PFTRIDA
Qualifier:	<
Value:	2
Reporting Limit:	Not reported
Detection Limit:	Not reported
Lab Notes:	Not reported
Quarterly Running Annual Average:	Not reported
Units:	NG/L
Date:	1/15/2020
Field Pt Class:	PUBW
Site Use:	Drinking Water Wells
Site Type:	DDW Well
Latitude:	33.878822
Longitude:	-117.575222
Geo Tracker URL:	http://geotracker.waterboards.ca.gov/profile_report.asp?global_id=W0603310037
Name:	WELL 25 (DESALTER SUPPLY)
Address:	Not reported
City,State,Zip:	CORONA, CA
Envirostor ID:	Not reported
Program Type:	Not reported
Status:	Not reported
Status Date:	Not reported
Enviroscreen Score:	Not reported
Site Code:	Not reported
Global ID:	W0603310037
Facility Region:	Not reported
Lead Agency:	Not reported
Case worker:	Not reported
Local Agency:	Not reported
Location Case Number:	Not reported
File Location:	Not reported
Potential Contaminants of Concern:	Not reported
Potential Media Affected:	Not reported
Site History:	Not reported
Begin Date:	Not reported
RB Case Number:	Not reported
source_type:	All PFAS Chemicals
Location ID:	3310037-027
Matrix:	Liquid
Chemical:	PFUNDCA
Qualifier:	<
Value:	2
Reporting Limit:	Not reported
Detection Limit:	Not reported
Lab Notes:	Not reported
Quarterly Running Annual Average:	Not reported
Units:	NG/L

WELL 25 (DESALTER SUPPLY) (Continued) **S127519961**

Date:	1/15/2020
Field Pt Class:	PUBW
Site Use:	Drinking Water Wells
Site Type:	DDW Well
Latitude:	33.878822
Longitude:	-117.575222
Geo Tracker URL:	http://geotracker.waterboards.ca.gov/profile_report.asp?global_id=W0603310037

Name:	WELL 25 (DESALTER SUPPLY)
Address:	Not reported
City,State,Zip:	CORONA, CA
Envirostor ID:	Not reported
Program Type:	Not reported
Status:	Not reported
Status Date:	Not reported
Enviroscreen Score:	Not reported
Site Code:	Not reported
Global ID:	W0603310037
Facility Region:	Not reported
Lead Agency:	Not reported
Case worker:	Not reported
Local Agency:	Not reported
Location Case Number:	Not reported
File Location:	Not reported
Potential Contaminants of Concern:	Not reported
Potential Media Affected:	Not reported
Site History:	Not reported

Begin Date:	Not reported
RB Case Number:	Not reported
source_type:	All PFAS Chemicals
Location ID:	3310037-027
Matrix:	Liquid
Chemical:	9ClPF3ONS
Qualifier:	<
Value:	2
Reporting Limit:	Not reported
Detection Limit:	Not reported
Lab Notes:	Not reported
Quarterly Running Annual Average:	Not reported
Units:	NG/L
Date:	1/15/2020
Field Pt Class:	PUBW
Site Use:	Drinking Water Wells
Site Type:	DDW Well
Latitude:	33.878822
Longitude:	-117.575222
Geo Tracker URL:	http://geotracker.waterboards.ca.gov/profile_report.asp?global_id=W0603310037

Name:	WELL 25 (DESALTER SUPPLY)
Address:	Not reported
City,State,Zip:	CORONA, CA
Envirostor ID:	Not reported
Program Type:	Not reported
Status:	Not reported
Status Date:	Not reported
Enviroscreen Score:	Not reported

WELL 25 (DESALTER SUPPLY) (Continued) **S127519961**

Site Code:	Not reported
Global ID:	W0603310037
Facility Region:	Not reported
Lead Agency:	Not reported
Case worker:	Not reported
Local Agency:	Not reported
Location Case Number:	Not reported
File Location:	Not reported
Potential Contaminants of Concern:	Not reported
Potential Media Affected:	Not reported
Site History:	Not reported
Begin Date:	Not reported
RB Case Number:	Not reported
source_type:	All PFAS Chemicals
Location ID:	3310037-027
Matrix:	Liquid
Chemical:	11ClPF3OUDS
Qualifier:	<
Value:	2
Reporting Limit:	Not reported
Detection Limit:	Not reported
Lab Notes:	Not reported
Quarterly Running Annual Average:	Not reported
Units:	NG/L
Date:	1/15/2020
Field Pt Class:	PUBW
Site Use:	Drinking Water Wells
Site Type:	DDW Well
Latitude:	33.878822
Longitude:	-117.575222
Geo Tracker URL:	http://geotracker.waterboards.ca.gov/profile_report.asp?global_id=W0603310037
Name:	WELL 25 (DESALTER SUPPLY)
Address:	Not reported
City,State,Zip:	CORONA, CA
Envirostor ID:	Not reported
Program Type:	Not reported
Status:	Not reported
Status Date:	Not reported
Enviroscreen Score:	Not reported
Site Code:	Not reported
Global ID:	W0603310037
Facility Region:	Not reported
Lead Agency:	Not reported
Case worker:	Not reported
Local Agency:	Not reported
Location Case Number:	Not reported
File Location:	Not reported
Potential Contaminants of Concern:	Not reported
Potential Media Affected:	Not reported
Site History:	Not reported
Begin Date:	Not reported
RB Case Number:	Not reported
source_type:	All PFAS Chemicals
Location ID:	3310037-027

WELL 25 (DESALTER SUPPLY) (Continued) **S127519961**

Matrix:	Liquid
Chemical:	ADONA
Qualifier:	<
Value:	2
Reporting Limit:	Not reported
Detection Limit:	Not reported
Lab Notes:	Not reported
Quarterly Running Annual Average:	Not reported
Units:	NG/L
Date:	1/15/2020
Field Pt Class:	PUBW
Site Use:	Drinking Water Wells
Site Type:	DDW Well
Latitude:	33.878822
Longitude:	-117.575222
Geo Tracker URL:	http://geotracker.waterboards.ca.gov/profile_report.asp?global_id=W0603310037

Click this hyperlink while viewing on your computer to access
142 additional CA PFAS: record(s) in the EDR Site Report.

Q100 **KING, HAROLD PROPERTY** **LUST** **S101300404**
WSW **706 VICENTIA** **HIST CORTESE** **N/A**
1/4-1/2 **CORONA, CA 91720**
0.438 mi.
2310 ft. **Site 1 of 2 in cluster Q**

Relative:
Higher

Actual:
686 ft.

LUST REG 8:

Name:	KING, HAROLD PROPERTY
Address:	706 VICENTIA
City:	CORONA
Region:	8
County:	Riverside
Regional Board:	Santa Ana Region
Facility Status:	Case Closed
Case Number:	083302087T
Local Case Num:	92418
Case Type:	Soil only
Substance:	Gasoline
Qty Leaked:	Not reported
Abate Method:	Not reported
Cross Street:	Not reported
Enf Type:	Not reported
Funding:	Not reported
How Discovered:	Not reported
How Stopped:	Not reported
Leak Cause:	Not reported
Leak Source:	Not reported
Global ID:	T0606500274
How Stopped Date:	Not reported
Enter Date:	7/20/1992
Date Confirmation of Leak Began:	Not reported
Date Preliminary Assessment Began:	Not reported
Discover Date:	5/12/1992
Enforcement Date:	Not reported
Close Date:	2/23/1995
Date Prelim Assessment Workplan Submitted:	Not reported
Date Pollution Characterization Began:	Not reported
Date Remediation Plan Submitted:	Not reported

KING, HAROLD PROPERTY (Continued) **S101300404**

Date Remedial Action Underway:	Not reported
Date Post Remedial Action Monitoring:	Not reported
Enter Date:	7/20/1992
GW Qualifies:	Not reported
Soil Qualifies:	Not reported
Operator:	Not reported
Facility Contact:	Not reported
Interim:	Not reported
Oversite Program:	LUST
Latitude:	33.8752247
Longitude:	-117.5755071
MTBE Date:	Not reported
Max MTBE GW:	Not reported
MTBE Concentration:	0
Max MTBE Soil:	Not reported
MTBE Fuel:	1
MTBE Tested:	Site NOT Tested for MTBE.Includes Unknown and Not Analyzed.
MTBE Class:	*
Staff:	RS
Staff Initials:	UNK
Lead Agency:	Local Agency
Local Agency:	33000L
Hydr Basin #:	UPPER SANTA ANA VALL
Beneficial:	Not reported
Priority:	Not reported
Cleanup Fund Id:	Not reported
Work Suspended:	Not reported

Summary: Not reported

HIST CORTESE:

edr_fname:	KING, HAROLD PROPERTY
edr_fadd1:	706 VICENTIA
City,State,Zip:	CORONA, CA 91720
Region:	CORTESE
Facility County Code:	33
Reg By:	LTNKA
Reg Id:	083302087T

101
NNE
1/4-1/2
0.461 mi.
2435 ft.

ALPONCO COMPANY **ENVIROSTOR** **S118757082**
120 E. HARRISON **N/A**
CORONA, CA 92879

Relative:
Lower

Actual:
597 ft.

ENVIROSTOR:

Name:	ALPONCO COMPANY
Address:	120 E. HARRISON
City,State,Zip:	CORONA, CA 92879
Facility ID:	60000206
Status:	No Action Required
Status Date:	01/03/2008
Site Code:	Not reported
Site Type:	Evaluation
Site Type Detailed:	Evaluation
Acres:	1
NPL:	NO
Regulatory Agencies:	SMBRP, US EPA

ALPONCO COMPANY (Continued) **S118757082**

Lead Agency:	SMBRP
Program Manager:	Not reported
Supervisor:	* Greg Holmes
Division Branch:	Cleanup Cypress
Assembly:	60
Senate:	31
Special Program:	EPA - PASI
Restricted Use:	NO
Site Mgmt Req:	NONE SPECIFIED
Funding:	Not Applicable
Latitude:	33.8841
Longitude:	-117.5647
APN:	NONE SPECIFIED
Past Use:	UNKNOWN
Potential COC:	Perchlorate
Confirmed COC:	Perchlorate
Potential Description:	NMA
Alias Name:	60000206
Alias Type:	Envirostor ID Number

Completed Info:

Completed Area Name:	PROJECT WIDE
Completed Sub Area Name:	Not reported
Completed Document Type:	* Discovery
Completed Date:	06/13/2006
Comments:	EPA approved the report, determined "not a valid site".
Future Area Name:	Not reported
Future Sub Area Name:	Not reported
Future Document Type:	Not reported
Future Due Date:	Not reported
Schedule Area Name:	Not reported
Schedule Sub Area Name:	Not reported
Schedule Document Type:	Not reported
Schedule Due Date:	Not reported
Schedule Revised Date:	Not reported

Q102 **HAROLD KING PROPERTY** **LUST** **S109284911**
WSW **706 S VICENTIA** **Cortese** **N/A**
1/4-1/2 **CORONA, CA 91720** **CERS**
0.462 mi.
2439 ft. **Site 2 of 2 in cluster Q**

Relative:
Higher

Actual:
690 ft.

LUST:

Name:	HAROLD KING PROPERTY
Address:	706 S VICENTIA
City,State,Zip:	CORONA, CA 91720
Lead Agency:	RIVERSIDE COUNTY LOP
Case Type:	LUST Cleanup Site
Geo Track:	http://geotracker.waterboards.ca.gov/profile_report.asp?global_id=T0606500274
Global Id:	T0606500274
Latitude:	33.8752247
Longitude:	-117.5755071
Status:	Completed - Case Closed
Status Date:	02/23/1995
Case Worker:	RIV
RB Case Number:	083302087T
Local Agency:	RIVERSIDE COUNTY LOP

HAROLD KING PROPERTY (Continued) **S109284911**

File Location: Local Agency Warehouse
Local Case Number: 92418
Potential Media Affect: Soil
Potential Contaminants of Concern: Gasoline
Site History: Not reported

LUST:
Global Id: T0606500274
Contact Type: Regional Board Caseworker
Contact Name: ROSE SCOTT
Organization Name: SANTA ANA RWQCB (REGION 8)
Address: 3737 MAIN STREET, SUITE 500
City: RIVERSIDE
Email: rose.scott@waterboards.ca.gov
Phone Number: 9513206375

Global Id: T0606500274
Contact Type: Local Agency Caseworker
Contact Name: Riverside County LOP
Organization Name: RIVERSIDE COUNTY LOP
Address: 3880 LEMON ST SUITE 200
City: RIVERSIDE
Email: Not reported
Phone Number: 9519558980

LUST:
Global Id: T0606500274
Action Type: ENFORCEMENT
Date: 02/16/2009
Action: File review - #RCDEH Upload Site File 5/26/2010

Global Id: T0606500274
Action Type: Other
Date: 05/07/1992
Action: Leak Discovery

Global Id: T0606500274
Action Type: Other
Date: 05/07/1992
Action: Leak Stopped

Global Id: T0606500274
Action Type: ENFORCEMENT
Date: 02/17/2009
Action: Closure/No Further Action Letter - #Site Closure

Global Id: T0606500274
Action Type: Other
Date: 05/12/1992
Action: Leak Reported

LUST:
Global Id: T0606500274
Status: Open - Case Begin Date
Status Date: 05/07/1992

Global Id: T0606500274

HAROLD KING PROPERTY (Continued) **S109284911**

Status: Completed - Case Closed
Status Date: 02/23/1995

RIVERSIDE CO. LUST:
Name: HAROLD KING
Address: 706 S VICENTIA AVE
City,State,Zip: CORONA, CA
Region: RIVERSIDE
Facility ID: 92418
Employee: Malloy
Site Closed: Yes
Case Type: Soil only
Facility Status: closed/action completed
Casetype Decode: Soil only is impacted
Fstatus Decode: Closed/Action completed

CORTESE:
Name: HAROLD KING PROPERTY
Address: 706 S VICENTIA
City,State,Zip: CORONA, CA 91720
Region: CORTESE
Envirostor Id: Not reported
Global ID: T0606500274
Site/Facility Type: LUST CLEANUP SITE
Cleanup Status: COMPLETED - CASE CLOSED
Status Date: Not reported
Site Code: Not reported
Latitude: Not reported
Longitude: Not reported
Owner: Not reported
Enf Type: Not reported
Swat R: Not reported
Flag: active
Order No: Not reported
Waste Discharge System No: Not reported
Effective Date: Not reported
Region 2: Not reported
WID Id: Not reported
Solid Waste Id No: Not reported
Waste Management Uit Name: Not reported
File Name: Active Open

CERS:
Name: HAROLD KING PROPERTY
Address: 706 S VICENTIA
City,State,Zip: CORONA, CA 91720
Site ID: 245724
CERS ID: T0606500274
CERS Description: Leaking Underground Storage Tank Cleanup Site

Affiliation:
Affiliation Type Desc: Local Agency Caseworker
Entity Name: Riverside County LOP - RIVERSIDE COUNTY LOP
Entity Title: Not reported
Affiliation Address: 3880 LEMON ST SUITE 200

HAROLD KING PROPERTY (Continued) **S109284911**

Affiliation City:	RIVERSIDE
Affiliation State:	CA
Affiliation Country:	Not reported
Affiliation Zip:	Not reported
Affiliation Phone:	9519558980
Affiliation Type Desc:	Regional Board Caseworker
Entity Name:	ROSE SCOTT - SANTA ANA RWQCB (REGION 8)
Entity Title:	Not reported
Affiliation Address:	3737 MAIN STREET, SUITE 500
Affiliation City:	RIVERSIDE
Affiliation State:	CA
Affiliation Country:	Not reported
Affiliation Zip:	Not reported
Affiliation Phone:	9513206375

---

103 **ORANGE HEIGHTS ORANGE ASSOCIATION** **ENVIROSTOR** **S100201704**
ENE **215 PEARL STREET** **N/A**
1/4-1/2 **CORONA, CA 91720**
0.467 mi.
2467 ft.

Relative: **Lower**

Actual: **633 ft.**

ENVIROSTOR:

Name:	ORANGE HEIGHTS ORANGE ASSOCIATION
Address:	215 PEARL STREET
City,State,Zip:	CORONA, CA 91720
Facility ID:	33010002
Status:	No Further Action
Status Date:	03/21/1988
Site Code:	Not reported
Site Type:	Historical
Site Type Detailed:	* Historical
Acres:	Not reported
NPL:	NO
Regulatory Agencies:	NONE SPECIFIED
Lead Agency:	NONE SPECIFIED
Program Manager:	Not reported
Supervisor:	* Mmonroy
Division Branch:	Cleanup Cypress
Assembly:	60
Senate:	31
Special Program:	* CERC2
Restricted Use:	NO
Site Mgmt Req:	NONE SPECIFIED
Funding:	Not reported
Latitude:	33.88031
Longitude:	-117.5588
APN:	NONE SPECIFIED
Past Use:	AGRICULTURAL - ORCHARD, PESTICIDE/INSECTIDE/RODENTICIDE STORAGE
Potential COC:	Phenol
Confirmed COC:	30451-NO
Potential Description:	SOIL
Alias Name:	33010002
Alias Type:	Envirostor ID Number

Completed Info:

Completed Area Name:	PROJECT WIDE

ORANGE HEIGHTS ORANGE ASSOCIATION (Continued) **S100201704**

Completed Sub Area Name: Not reported
Completed Document Type: * Discovery
Completed Date: 01/25/1983
Comments: FACILITY IDENTIFIED ID FROM RWQCB FILE SEARCH BLEED OFF FROM "ECONOMIZERS" DISCHARGED- TO R.R. DITCH;RINSE TO CITY SEWER.

Completed Area Name: PROJECT WIDE
Completed Sub Area Name: Not reported
Completed Document Type: Site Screening
Completed Date: 10/25/1994
Comments: CALSITES VALIDATION PROGRAM CONFIRMS NFA FOR DTSC.

Completed Area Name: PROJECT WIDE
Completed Sub Area Name: Not reported
Completed Document Type: Preliminary Assessment Report
Completed Date: 03/21/1988
Comments: Not reported

Completed Area Name: PROJECT WIDE
Completed Sub Area Name: Not reported
Completed Document Type: Site Screening
Completed Date: 04/01/1987
Comments: SITE SCREENING DONE PA RECOM DUE TO NEED TO DETERMINE EXACT OPERATION AND WASTES PRESENT

Future Area Name: Not reported
Future Sub Area Name: Not reported
Future Document Type: Not reported
Future Due Date: Not reported
Schedule Area Name: Not reported
Schedule Sub Area Name: Not reported
Schedule Document Type: Not reported
Schedule Due Date: Not reported
Schedule Revised Date: Not reported

R104 **CORONA POLICE FACILITY** **LUST** **S101589988**
West **849 W SIXTH ST** **SWEEPS UST** **N/A**
1/4-1/2 **CORONA, CA 91720** **CA FID UST**
0.473 mi. **Cortese**
2498 ft. **Site 1 of 2 in cluster R** **EMI**
CERS

Relative:
Higher

Actual:
676 ft.

LUST:
Name: CORONA POLICE FACILITY
Address: 849 W SIXTH ST
City,State,Zip: CORONA, CA 91720
Lead Agency: RIVERSIDE COUNTY LOP
Case Type: LUST Cleanup Site
Geo Track: http://geotracker.waterboards.ca.gov/profile_report.asp?global_id=T0606500554
Global Id: T0606500554
Latitude: 33.876904381399
Longitude: -117.574862971783
Status: Completed - Case Closed
Status Date: 06/25/1999
Case Worker: RIV
RB Case Number: 083303320T
Local Agency: RIVERSIDE COUNTY LOP
File Location: Local Agency Warehouse

CORONA POLICE FACILITY (Continued) **S101589988**

Local Case Number: 9814758
Potential Media Affect: Soil
Potential Contaminants of Concern: Diesel
Site History: Not reported

LUST:
Global Id: T0606500554
Contact Type: Regional Board Caseworker
Contact Name: CARL BERNHARDT
Organization Name: SANTA ANA RWQCB (REGION 8)
Address: 3737 MAIN STREET, SUITE 500
City: RIVERSIDE
Email: carl.bernhardt@waterboards.ca.gov
Phone Number: 9517824495

Global Id: T0606500554
Contact Type: Local Agency Caseworker
Contact Name: Riverside County LOP
Organization Name: RIVERSIDE COUNTY LOP
Address: 3880 LEMON ST SUITE 200
City: RIVERSIDE
Email: Not reported
Phone Number: 9519558980

LUST:
Global Id: T0606500554
Action Type: ENFORCEMENT
Date: 06/25/1999
Action: Closure/No Further Action Letter

Global Id: T0606500554
Action Type: ENFORCEMENT
Date: 11/17/2008
Action: File review - #RCDEH Upload Site File 2/20/2015

Global Id: T0606500554
Action Type: Other
Date: 10/08/1998
Action: Leak Discovery

Global Id: T0606500554
Action Type: ENFORCEMENT
Date: 11/18/2008
Action: Closure/No Further Action Letter - #Site Closure

Global Id: T0606500554
Action Type: Other
Date: 10/08/1998
Action: Leak Stopped

Global Id: T0606500554
Action Type: Other
Date: 12/03/1998
Action: Leak Reported

LUST:
Global Id: T0606500554

CORONA POLICE FACILITY (Continued) **S101589988**

Status: Open - Case Begin Date
Status Date: 10/08/1998

Global Id: T0606500554
Status: Completed - Case Closed
Status Date: 06/25/1999

RIVERSIDE CO. LUST:
Name: CORONA POLICE FACILITY
Address: 849 W SIXTH ST
City,State,Zip: CORONA, CA
Region: RIVERSIDE
Facility ID: 9814758
Employee: Malloy
Site Closed: Yes
Case Type: Soil only
Facility Status: closed/action completed
Casetype Decode: Soil only is impacted
Fstatus Decode: Closed/Action completed

SWEEPS UST:
Name: CORONA CITY/POLICE
Address: 849 W SIXTH ST
City: CORONA
Status: Active
Comp Number: 34869
Number: 4
Board Of Equalization: 44-018186
Referral Date: 10-28-92
Action Date: 10-28-92
Created Date: 02-29-88
Owner Tank Id: 000366
SWRCB Tank Id: 33-000-034869-000001
Tank Status: A
Capacity: 5000
Active Date: 10-28-92
Tank Use: M.V. FUEL
STG: P
Content: REG UNLEADED
Number Of Tanks: 3

Name: CORONA CITY/POLICE
Address: 849 W SIXTH ST
City: CORONA
Status: Active
Comp Number: 34869
Number: 4
Board Of Equalization: 44-018186
Referral Date: 10-28-92
Action Date: 10-28-92
Created Date: 02-29-88
Owner Tank Id: 000366
SWRCB Tank Id: 33-000-034869-000002
Tank Status: A
Capacity: 5000

CORONA POLICE FACILITY (Continued) **S101589988**

Active Date: 10-28-92
Tank Use: M.V. FUEL
STG: P
Content: REG UNLEADED
Number Of Tanks: Not reported

Name: CORONA CITY/POLICE
Address: 849 W SIXTH ST
City: CORONA
Status: Active
Comp Number: 34869
Number: 4
Board Of Equalization: 44-018186
Referral Date: 10-28-92
Action Date: 10-28-92
Created Date: 02-29-88
Owner Tank Id: 000366
SWRCB Tank Id: 33-000-034869-000003
Tank Status: A
Capacity: 500
Active Date: 10-28-92
Tank Use: M.V. FUEL
STG: P
Content: DIESEL
Number Of Tanks: Not reported

CA FID UST:
Facility ID: 33002119
Regulated By: UTNKA
Regulated ID: 00034869
Cortese Code: Not reported
SIC Code: Not reported
Facility Phone: 7147362332
Mail To: Not reported
Mailing Address: 815 W SIXTH ST
Mailing Address 2: Not reported
Mailing City,St,Zip: CORONA 91720
Contact: Not reported
Contact Phone: Not reported
DUNs Number: Not reported
NPDES Number: Not reported
EPA ID: Not reported
Comments: Not reported
Status: Active

CORTESE:
Name: CORONA POLICE FACILITY
Address: 849 W SIXTH ST
City,State,Zip: CORONA, CA 91720
Region: CORTESE
Envirostor Id: Not reported
Global ID: T0606500554
Site/Facility Type: LUST CLEANUP SITE
Cleanup Status: COMPLETED - CASE CLOSED
Status Date: Not reported
Site Code: Not reported

CORONA POLICE FACILITY (Continued) **S101589988**

Latitude:	Not reported
Longitude:	Not reported
Owner:	Not reported
Enf Type:	Not reported
Swat R:	Not reported
Flag:	active
Order No:	Not reported
Waste Discharge System No:	Not reported
Effective Date:	Not reported
Region 2:	Not reported
WID Id:	Not reported
Solid Waste Id No:	Not reported
Waste Management Uit Name:	Not reported
File Name:	Active Open

EMI:

Name:	CORONA CITY, POLICE DEPT
Address:	849 W SIXTH ST
City,State,Zip:	CORONA, CA 91720
Year:	1990
County Code:	33
Air Basin:	SC
Facility ID:	25836
Air District Name:	SC
SIC Code:	9221
Air District Name:	SOUTH COAST AQMD
Community Health Air Pollution Info System:	Not reported
Consolidated Emission Reporting Rule:	Not reported
Total Organic Hydrocarbon Gases Tons/Yr:	0
Reactive Organic Gases Tons/Yr:	0
Carbon Monoxide Emissions Tons/Yr:	0
NOX - Oxides of Nitrogen Tons/Yr:	2
SOX - Oxides of Sulphur Tons/Yr:	0
Particulate Matter Tons/Yr:	0
Part. Matter 10 Micrometers and Smllr Tons/Yr:	0

CERS:

Name:	CORONA POLICE FACILITY
Address:	849 W SIXTH ST
City,State,Zip:	CORONA, CA 91720
Site ID:	198090
CERS ID:	T0606500554
CERS Description:	Leaking Underground Storage Tank Cleanup Site

Affiliation:

Affiliation Type Desc:	Regional Board Caseworker
Entity Name:	CARL BERNHARDT - SANTA ANA RWQCB (REGION 8)
Entity Title:	Not reported
Affiliation Address:	3737 MAIN STREET, SUITE 500
Affiliation City:	RIVERSIDE
Affiliation State:	CA
Affiliation Country:	Not reported
Affiliation Zip:	Not reported
Affiliation Phone:	9517824495

Affiliation Type Desc:	Local Agency Caseworker
Entity Name:	Riverside County LOP - RIVERSIDE COUNTY LOP

CORONA POLICE FACILITY (Continued) **S101589988**

Entity Title:	Not reported
Affiliation Address:	3880 LEMON ST SUITE 200
Affiliation City:	RIVERSIDE
Affiliation State:	CA
Affiliation Country:	Not reported
Affiliation Zip:	Not reported
Affiliation Phone:	9519558980

R105 **CORONA POLICE FACILITY** **LUST S104228028**
West **849** **HIST CORTESE N/A**
1/4-1/2 **CORONA, CA 91720**
0.473 mi.
2498 ft. **Site 2 of 2 in cluster R**

Relative: **Higher**

Actual: **676 ft.**

LUST REG 8:

Name:	CORONA POLICE FACILITY
Address:	849 6TH ST
City:	CORONA
Region:	8
County:	Riverside
Regional Board:	Santa Ana Region
Facility Status:	Case Closed
Case Number:	083303320T
Local Case Num:	9814758
Case Type:	Soil only
Substance:	Diesel
Qty Leaked:	Not reported
Abate Method:	Not reported
Cross Street:	Not reported
Enf Type:	CLOS
Funding:	Not reported
How Discovered:	Not reported
How Stopped:	Not reported
Leak Cause:	Not reported
Leak Source:	Not reported
Global ID:	T0606500554
How Stopped Date:	Not reported
Enter Date:	12/15/1998
Date Confirmation of Leak Began:	Not reported
Date Preliminary Assessment Began:	Not reported
Discover Date:	12/3/1998
Enforcement Date:	Not reported
Close Date:	6/25/1999
Date Prelim Assessment Workplan Submitted:	Not reported
Date Pollution Characterization Began:	Not reported
Date Remediation Plan Submitted:	Not reported
Date Remedial Action Underway:	Not reported
Date Post Remedial Action Monitoring:	Not reported
Enter Date:	12/15/1998
GW Qualifies:	Not reported
Soil Qualifies:	Not reported
Operator:	Not reported
Facility Contact:	Not reported
Interim:	Not reported
Oversite Program:	LUST
Latitude:	33.8769456
Longitude:	-117.5980158

CORONA POLICE FACILITY (Continued) **S104228028**

MTBE Date:	Not reported
Max MTBE GW:	Not reported
MTBE Concentration:	0
Max MTBE Soil:	Not reported
MTBE Fuel:	0
MTBE Tested:	Not Required to be Tested.
MTBE Class:	*
Staff:	CAB
Staff Initials:	Not reported
Lead Agency:	Local Agency
Local Agency:	33000L
Hydr Basin #:	UPPER SANTA ANA VALL
Beneficial:	Not reported
Priority:	Not reported
Cleanup Fund Id:	Not reported
Work Suspended:	Not reported

Summary: Not reported

HIST CORTESE:

edr_fname:	CORONA POLICE FACILITY
edr_fadd1:	849
City,State,Zip:	CORONA, CA 91720
Region:	CORTESE
Facility County Code:	33
Reg By:	LTNKA
Reg Id:	083303320T

106
NNW
1/4-1/2
0.478 mi.
2522 ft.

EDISON/CORONA #1 MGP
633 RAILROAD ST
CORONA, CA 92882

ENVIROSTOR **S106044364**
VCP **N/A**
DEED
CERS

Relative:
Lower

Actual:
594 ft.

ENVIROSTOR:

Name:	EDISON/CORONA #1 MGP
Address:	633 RAILROAD ST
City,State,Zip:	CORONA, CA 92882
Facility ID:	33490081
Status:	Active
Status Date:	11/09/2010
Site Code:	400323
Site Type:	Voluntary Cleanup
Site Type Detailed:	Voluntary Cleanup
Acres:	2.46
NPL:	NO
Regulatory Agencies:	SMBRP
Lead Agency:	SMBRP
Program Manager:	Gregory Shaffer
Supervisor:	Maryam Tasnif-Abbasi
Division Branch:	Cleanup Cypress
Assembly:	60
Senate:	31
Special Program:	Voluntary Cleanup Program
Restricted Use:	YES
Site Mgmt Req:	NONE SPECIFIED
Funding:	Responsible Party
Latitude:	33.88405

EDISON/CORONA #1 MGP (Continued) **S106044364**

Longitude: -117.5712
APN: 117-020-003, 117-020-004, 117020001, 117020003, 117020004, 117020005
Past Use: ELECTRIC GENERATION/SUBSTATION, MANUFACTURED GAS PLANT, RAILROAD RIGHT OF WAY
Potential COC: Arsenic Polynuclear aromatic hydrocarbons (PAHs
Confirmed COC: Arsenic Polynuclear aromatic hydrocarbons (PAHs
Potential Description: SOIL
Alias Name: FORMER CORONA MANUFACTED GAS PLANT
Alias Type: Alternate Name
Alias Name: SOUTHERN CALIFORNIA EDISON
Alias Type: Alternate Name
Alias Name: TOWN GAS PLANT CORONA #1
Alias Type: Alternate Name
Alias Name: 117-020-003
Alias Type: APN
Alias Name: 117-020-004
Alias Type: APN
Alias Name: 117020001
Alias Type: APN
Alias Name: 117020003
Alias Type: APN
Alias Name: 117020004
Alias Type: APN
Alias Name: 117020005
Alias Type: APN
Alias Name: 110033618805
Alias Type: EPA (FRS #)
Alias Name: 400323
Alias Type: Project Code (Site Code)
Alias Name: 33490081
Alias Type: Envirostor ID Number
Alias Name: https://www.sce.com/
Alias Type: External Website Link / URL

Completed Info:
Completed Area Name: On-Site Area
Completed Sub Area Name: Not reported
Completed Document Type: CEQA - Initial Study/ Neg. Declaration
Completed Date: 06/30/2006
Comments: Not reported

Completed Area Name: PROJECT WIDE
Completed Sub Area Name: Not reported
Completed Document Type: Standard Voluntary Agreement
Completed Date: 11/05/2004
Comments: SCE entered into a voluntary clean-up agreement with DTSC. The Scope of Work under the VCA includes but is not limited to: the Removal Action Workplan, CEQA, and Implementation of the Final Removal Action Workplan

Completed Area Name: PROJECT WIDE
Completed Sub Area Name: Not reported
Completed Document Type: Annual Oversight Cost Estimate
Completed Date: 08/21/2015
Comments: 2015-16 Cost Estimate letter and REW Sheet mailed to RP

Completed Area Name: On-Site Area
Completed Sub Area Name: Not reported

EDISON/CORONA #1 MGP (Continued) **S106044364**

Completed Document Type: Land Use Restriction - Site Inspection/Visit
Completed Date: 02/05/2019
Comments: approved annual inspection report submitted by RP

Completed Area Name: On-Site Area
Completed Sub Area Name: Not reported
Completed Document Type: Land Use Restriction - Site Inspection/Visit
Completed Date: 01/24/2018
Comments: Sent email to RP approving the annual report

Completed Area Name: PROJECT WIDE
Completed Sub Area Name: Not reported
Completed Document Type: Annual Oversight Cost Estimate
Completed Date: 09/30/2016
Comments: Not reported

Completed Area Name: Railroad Right-of-Way (ROW)
Completed Sub Area Name: Not reported
Completed Document Type: Correspondence
Completed Date: 12/21/2016
Comments: Not reported

Completed Area Name: PROJECT WIDE
Completed Sub Area Name: Not reported
Completed Document Type: Standard Voluntary Agreement
Completed Date: 12/17/1998
Comments: Not reported

Completed Area Name: PROJECT WIDE
Completed Sub Area Name: Not reported
Completed Document Type: Consent Order
Completed Date: 09/20/1995
Comments: DTSC entered into a Consent Order with the Southern California Gas Company and the Southern California Edison Company. The objective of the Order is to conduct a Remedial Investigation/Feasibility Study under the oversight Study under the oversight of the Department.

Completed Area Name: PROJECT WIDE
Completed Sub Area Name: Not reported
Completed Document Type: Annual Oversight Cost Estimate
Completed Date: 11/30/2017
Comments: Not reported

Completed Area Name: On-Site Area
Completed Sub Area Name: Not reported
Completed Document Type: Land Use Restriction - Site Inspection/Visit
Completed Date: 02/05/2020
Comments: Reviewed & approved RP submitted Annual LUC report

Completed Area Name: PROJECT WIDE
Completed Sub Area Name: Not reported
Completed Document Type: Annual Oversight Cost Estimate
Completed Date: 10/01/2020
Comments: Not reported

Completed Area Name: PROJECT WIDE
Completed Sub Area Name: Not reported

EDISON/CORONA #1 MGP (Continued) **S106044364**

Completed Document Type: Pre-HARP Form
Completed Date: 03/13/2019
Comments: completed

Completed Area Name: PROJECT WIDE
Completed Sub Area Name: Not reported
Completed Document Type: Project Management
Completed Date: 06/30/2021
Comments: Not reported

Completed Area Name: PROJECT WIDE
Completed Sub Area Name: Not reported
Completed Document Type: Correspondence
Completed Date: 02/08/2008
Comments: 2008 Annual Cost Estimate letter sent to RP.

Completed Area Name: On-Site Area
Completed Sub Area Name: Not reported
Completed Document Type: Land Use Restriction Monitoring Report
Completed Date: 01/09/2017
Comments: Not reported

Completed Area Name: PROJECT WIDE
Completed Sub Area Name: Not reported
Completed Document Type: Risk Assessment Report
Completed Date: 05/06/1999
Comments: Letter may have been issued at a later date.

Completed Area Name: Railroad Right-of-Way (ROW)
Completed Sub Area Name: Not reported
Completed Document Type: Remedial Action Implementation Workplan
Completed Date: 08/15/2019
Comments: Not reported

Completed Area Name: Railroad Right-of-Way (ROW)
Completed Sub Area Name: Not reported
Completed Document Type: Design/Implementation Workplan
Completed Date: 12/19/2019
Comments: Not reported

Completed Area Name: On-Site Area
Completed Sub Area Name: Not reported
Completed Document Type: Land Use Restriction Monitoring Report
Completed Date: 01/07/2021
Comments: Not reported

Completed Area Name: On-Site Area
Completed Sub Area Name: Not reported
Completed Document Type: Land Use Restriction
Completed Date: 10/20/2014
Comments: Land Use Covenant signed and filed with County

Completed Area Name: PROJECT WIDE
Completed Sub Area Name: Not reported
Completed Document Type: Annual Oversight Cost Estimate
Completed Date: 10/26/2011
Comments: 2012 Annual Cost Estimates and Letter sent out to RP

EDISON/CORONA #1 MGP (Continued) **S106044364**

Completed Area Name: On-Site Area
Completed Sub Area Name: Not reported
Completed Document Type: Certification
Completed Date: 10/23/2014
Comments: Remedial Actions completed for OU1 portion of the Edison Corona MGP#1 site

Completed Area Name: PROJECT WIDE
Completed Sub Area Name: Not reported
Completed Document Type: Correspondence
Completed Date: 12/09/2010
Comments: Not reported

Completed Area Name: PROJECT WIDE
Completed Sub Area Name: Not reported
Completed Document Type: Remedial Investigation / Feasibility Study
Completed Date: 06/23/2000
Comments: Not reported

Completed Area Name: PROJECT WIDE
Completed Sub Area Name: Not reported
Completed Document Type: Site Screening
Completed Date: 05/06/1991
Comments: Department requested that a preliminary endangerment assessment be conducted 3/15/91. DHS met with SCE personnel to discuss PEA requirement 4/10/91. Southern California Edison Company requested an extension until 15 September 1991 for PEA submission. Extension granted until 15 September verbally.

Completed Area Name: On-Site Area
Completed Sub Area Name: Not reported
Completed Document Type: Removal Action Workplan
Completed Date: 06/30/2006
Comments: DTSC approves Removal Action Workplan

Completed Area Name: On-Site Area
Completed Sub Area Name: Not reported
Completed Document Type: Fact Sheets
Completed Date: 05/10/2006
Comments: Fact sheets will be mailed on May 12, 2006.

Completed Area Name: On-Site Area
Completed Sub Area Name: Not reported
Completed Document Type: Public Notice
Completed Date: 05/10/2006
Comments: Public notice will be posted in "The Press Enterprise " newspaper (English version) on Sunday, May 14, 2006 and the "La Prensa" newspaper (Spanish version) on Friday, May 12, 2006.

Completed Area Name: PROJECT WIDE
Completed Sub Area Name: Not reported
Completed Document Type: Community Profile
Completed Date: 05/11/2006
Comments: Final Community Profile was submitted to DTSC on May 11, 2006

Completed Area Name: PROJECT WIDE
Completed Sub Area Name: Not reported

EDISON/CORONA #1 MGP (Continued) **S106044364**

Completed Document Type: Public Participation Plan / Community Relations Plan
Completed Date: 02/28/1996
Comments: Public Participation Plan was approved by DTSC in February 1996.

Completed Area Name: On-Site Area
Completed Sub Area Name: Not reported
Completed Document Type: Site Characterization Workplan
Completed Date: 09/05/2012
Comments: Completed

Completed Area Name: On-Site Area
Completed Sub Area Name: Not reported
Completed Document Type: Removal Action Completion Report
Completed Date: 06/18/2013
Comments: None

Completed Area Name: On-Site Area
Completed Sub Area Name: Not reported
Completed Document Type: Land Use Restriction Monitoring Report
Completed Date: 03/03/2016
Comments: Not reported

Completed Area Name: PROJECT WIDE
Completed Sub Area Name: Not reported
Completed Document Type: Annual Oversight Cost Estimate
Completed Date: 10/01/2012
Comments: Not reported

Completed Area Name: PROJECT WIDE
Completed Sub Area Name: Not reported
Completed Document Type: Annual Oversight Cost Estimate
Completed Date: 09/19/2013
Comments: Not reported

Future Area Name: Not reported
Future Sub Area Name: Not reported
Future Document Type: Not reported
Future Due Date: Not reported
Schedule Area Name: Railroad Right-of-Way (ROW)
Schedule Sub Area Name: Not reported
Schedule Document Type: Removal Action Completion Report
Schedule Due Date: 01/13/2022
Schedule Revised Date: Not reported
Schedule Area Name: Railroad Right-of-Way (ROW)
Schedule Sub Area Name: Not reported
Schedule Document Type: Certification
Schedule Due Date: 05/11/2022
Schedule Revised Date: Not reported
Schedule Area Name: Railroad Right-of-Way (ROW)
Schedule Sub Area Name: Not reported
Schedule Document Type: Land Use Restriction
Schedule Due Date: 06/26/2022
Schedule Revised Date: Not reported

VCP:
Name: EDISON/CORONA #1 MGP
Address: 633 RAILROAD ST

EDISON/CORONA #1 MGP (Continued) **S106044364**

City,State,Zip:	CORONA, CA 92882
Facility ID:	33490081
Site Type:	Voluntary Cleanup
Site Type Detail:	Voluntary Cleanup
Site Mgmt. Req.:	NONE SPECIFIED
Acres:	2.46
National Priorities List:	NO
Cleanup Oversight Agencies:	SMBRP
Lead Agency:	SMBRP
Lead Agency Description:	DTSC - Site Cleanup Program
Project Manager:	Gregory Shaffer
Supervisor:	Maryam Tasnif-Abbasi
Division Branch:	Cleanup Cypress
Site Code:	400323
Assembly:	60
Senate:	31
Special Programs Code:	Voluntary Cleanup Program
Status:	Active
Status Date:	11/09/2010
Restricted Use:	YES
Funding:	Responsible Party
Lat/Long:	33.88405 / -117.5712
APN:	117-020-003, 117-020-004, 117020001, 117020003, 117020004, 117020005
Past Use:	ELECTRIC GENERATION/SUBSTATION, MANUFACTURED GAS PLANT, RAILROAD RIGHT OF WAY
Potential COC:	30001, 30472
Confirmed COC:	30001,30472
Potential Description:	SOIL
Alias Name:	FORMER CORONA MANUFACTED GAS PLANT
Alias Type:	Alternate Name
Alias Name:	SOUTHERN CALIFORNIA EDISON
Alias Type:	Alternate Name
Alias Name:	TOWN GAS PLANT CORONA #1
Alias Type:	Alternate Name
Alias Name:	117-020-003
Alias Type:	APN
Alias Name:	117-020-004
Alias Type:	APN
Alias Name:	117020001
Alias Type:	APN
Alias Name:	117020003
Alias Type:	APN
Alias Name:	117020004
Alias Type:	APN
Alias Name:	117020005
Alias Type:	APN
Alias Name:	110033618805
Alias Type:	EPA (FRS #)
Alias Name:	400323
Alias Type:	Project Code (Site Code)
Alias Name:	33490081
Alias Type:	Envirostor ID Number
Alias Name:	https://www.sce.com/
Alias Type:	External Website Link / URL

Completed Info:

Completed Area Name:	On-Site Area
Completed Sub Area Name:	Not reported

EDISON/CORONA #1 MGP (Continued) **S106044364**

Completed Document Type: CEQA - Initial Study/ Neg. Declaration
Completed Date: 06/30/2006
Comments: Not reported

Completed Area Name: PROJECT WIDE
Completed Sub Area Name: Not reported
Completed Document Type: Standard Voluntary Agreement
Completed Date: 11/05/2004
Comments: SCE entered into a voluntary clean-up agreement with DTSC. The Scope of Work under the VCA includes but is not limited to: the Removal Action Workplan, CEQA, and Implementation of the Final Removal Action Workplan

Completed Area Name: PROJECT WIDE
Completed Sub Area Name: Not reported
Completed Document Type: Annual Oversight Cost Estimate
Completed Date: 08/21/2015
Comments: 2015-16 Cost Estimate letter and REW Sheet mailed to RP

Completed Area Name: On-Site Area
Completed Sub Area Name: Not reported
Completed Document Type: Land Use Restriction - Site Inspection/Visit
Completed Date: 02/05/2019
Comments: approved annual inspection report submitted by RP

Completed Area Name: On-Site Area
Completed Sub Area Name: Not reported
Completed Document Type: Land Use Restriction - Site Inspection/Visit
Completed Date: 01/24/2018
Comments: Sent email to RP approving the annual report

Completed Area Name: PROJECT WIDE
Completed Sub Area Name: Not reported
Completed Document Type: Annual Oversight Cost Estimate
Completed Date: 09/30/2016
Comments: Not reported

Completed Area Name: Railroad Right-of-Way (ROW)
Completed Sub Area Name: Not reported
Completed Document Type: Correspondence
Completed Date: 12/21/2016
Comments: Not reported

Completed Area Name: PROJECT WIDE
Completed Sub Area Name: Not reported
Completed Document Type: Standard Voluntary Agreement
Completed Date: 12/17/1998
Comments: Not reported

Completed Area Name: PROJECT WIDE
Completed Sub Area Name: Not reported
Completed Document Type: Consent Order
Completed Date: 09/20/1995
Comments: DTSC entered into a Consent Order with the Southern California Gas Company and the Southern California Edison Company. The objective of the Order is to conduct a Remedial Investigation/Feasibility Study under the oversight Study under the oversight of the Department.

EDISON/CORONA #1 MGP (Continued) **S106044364**

Completed Area Name: PROJECT WIDE
Completed Sub Area Name: Not reported
Completed Document Type: Annual Oversight Cost Estimate
Completed Date: 11/30/2017
Comments: Not reported

Completed Area Name: On-Site Area
Completed Sub Area Name: Not reported
Completed Document Type: Land Use Restriction - Site Inspection/Visit
Completed Date: 02/05/2020
Comments: Reviewed & approved RP submitted Annual LUC report

Completed Area Name: PROJECT WIDE
Completed Sub Area Name: Not reported
Completed Document Type: Annual Oversight Cost Estimate
Completed Date: 10/01/2020
Comments: Not reported

Completed Area Name: PROJECT WIDE
Completed Sub Area Name: Not reported
Completed Document Type: Pre-HARP Form
Completed Date: 03/13/2019
Comments: completed

Completed Area Name: PROJECT WIDE
Completed Sub Area Name: Not reported
Completed Document Type: Project Management
Completed Date: 06/30/2021
Comments: Not reported

Completed Area Name: PROJECT WIDE
Completed Sub Area Name: Not reported
Completed Document Type: Correspondence
Completed Date: 02/08/2008
Comments: 2008 Annual Cost Estimate letter sent to RP.

Completed Area Name: On-Site Area
Completed Sub Area Name: Not reported
Completed Document Type: Land Use Restriction Monitoring Report
Completed Date: 01/09/2017
Comments: Not reported

Completed Area Name: PROJECT WIDE
Completed Sub Area Name: Not reported
Completed Document Type: Risk Assessment Report
Completed Date: 05/06/1999
Comments: Letter may have been issued at a later date.

Completed Area Name: Railroad Right-of-Way (ROW)
Completed Sub Area Name: Not reported
Completed Document Type: Remedial Action Implementation Workplan
Completed Date: 08/15/2019
Comments: Not reported

Completed Area Name: Railroad Right-of-Way (ROW)
Completed Sub Area Name: Not reported
Completed Document Type: Design/Implementation Workplan

EDISON/CORONA #1 MGP (Continued) **S106044364**

Completed Date: 12/19/2019
Comments: Not reported

Completed Area Name: On-Site Area
Completed Sub Area Name: Not reported
Completed Document Type: Land Use Restriction Monitoring Report
Completed Date: 01/07/2021
Comments: Not reported

Completed Area Name: On-Site Area
Completed Sub Area Name: Not reported
Completed Document Type: Land Use Restriction
Completed Date: 10/20/2014
Comments: Land Use Covenant signed and filed with County

Completed Area Name: PROJECT WIDE
Completed Sub Area Name: Not reported
Completed Document Type: Annual Oversight Cost Estimate
Completed Date: 10/26/2011
Comments: 2012 Annual Cost Estimates and Letter sent out to RP

Completed Area Name: On-Site Area
Completed Sub Area Name: Not reported
Completed Document Type: Certification
Completed Date: 10/23/2014
Comments: Remedial Actions completed for OU1 portion of the Edison Corona MGP#1 site

Completed Area Name: PROJECT WIDE
Completed Sub Area Name: Not reported
Completed Document Type: Correspondence
Completed Date: 12/09/2010
Comments: Not reported

Completed Area Name: PROJECT WIDE
Completed Sub Area Name: Not reported
Completed Document Type: Remedial Investigation / Feasibility Study
Completed Date: 06/23/2000
Comments: Not reported

Completed Area Name: PROJECT WIDE
Completed Sub Area Name: Not reported
Completed Document Type: Site Screening
Completed Date: 05/06/1991
Comments: Department requested that a preliminary endangerment assessment be conducted 3/15/91. DHS met with SCE personnel to discuss PEA requirement 4/10/91. Southern California Edison Company requested an extension until 15 September 1991 for PEA submission. Extension granted until 15 September verbally.

Completed Area Name: On-Site Area
Completed Sub Area Name: Not reported
Completed Document Type: Removal Action Workplan
Completed Date: 06/30/2006
Comments: DTSC approves Removal Action Workplan

Completed Area Name: On-Site Area

EDISON/CORONA #1 MGP (Continued) **S106044364**

Completed Sub Area Name: Not reported
Completed Document Type: Fact Sheets
Completed Date: 05/10/2006
Comments: Fact sheets will be mailed on May 12, 2006.

Completed Area Name: On-Site Area
Completed Sub Area Name: Not reported
Completed Document Type: Public Notice
Completed Date: 05/10/2006
Comments: Public notice will be posted in "The Press Enterprise " newspaper (English version) on Sunday, May 14, 2006 and the "La Prensa" newspaper (Spanish version) on Friday, May 12, 2006.

Completed Area Name: PROJECT WIDE
Completed Sub Area Name: Not reported
Completed Document Type: Community Profile
Completed Date: 05/11/2006
Comments: Final Community Profile was submitted to DTSC on May 11, 2006

Completed Area Name: PROJECT WIDE
Completed Sub Area Name: Not reported
Completed Document Type: Public Participation Plan / Community Relations Plan
Completed Date: 02/28/1996
Comments: Public Participation Plan was approved by DTSC in February 1996.

Completed Area Name: On-Site Area
Completed Sub Area Name: Not reported
Completed Document Type: Site Characterization Workplan
Completed Date: 09/05/2012
Comments: Completed

Completed Area Name: On-Site Area
Completed Sub Area Name: Not reported
Completed Document Type: Removal Action Completion Report
Completed Date: 06/18/2013
Comments: None

Completed Area Name: On-Site Area
Completed Sub Area Name: Not reported
Completed Document Type: Land Use Restriction Monitoring Report
Completed Date: 03/03/2016
Comments: Not reported

Completed Area Name: PROJECT WIDE
Completed Sub Area Name: Not reported
Completed Document Type: Annual Oversight Cost Estimate
Completed Date: 10/01/2012
Comments: Not reported

Completed Area Name: PROJECT WIDE
Completed Sub Area Name: Not reported
Completed Document Type: Annual Oversight Cost Estimate
Completed Date: 09/19/2013
Comments: Not reported

Future Area Name: Not reported
Future Sub Area Name: Not reported

EDISON/CORONA #1 MGP (Continued) **S106044364**

Future Document Type: Not reported
Future Due Date: Not reported
Schedule Area Name: Railroad Right-of-Way (ROW)
Schedule Sub Area Name: Not reported
Schedule Document Type: Removal Action Completion Report
Schedule Due Date: 01/13/2022
Schedule Revised Date: Not reported
Schedule Area Name: Railroad Right-of-Way (ROW)
Schedule Sub Area Name: Not reported
Schedule Document Type: Certification
Schedule Due Date: 05/11/2022
Schedule Revised Date: Not reported
Schedule Area Name: Railroad Right-of-Way (ROW)
Schedule Sub Area Name: Not reported
Schedule Document Type: Land Use Restriction
Schedule Due Date: 06/26/2022
Schedule Revised Date: Not reported

DEED:
Name: EDISON/CORONA #1 MGP
Address: 633 RAILROAD ST
City,State,Zip: CORONA, CA 92882
Envirostor ID: 33490081
Area: ON-SITE AREA
Sub Area: Not reported
Site Type: VOLUNTARY CLEANUP
Status: ACTIVE
Agency: Not reported
Covenant Uploaded: Not reported
Deed Date(s): 10/20/2014
File Name: Envirostor Land Use Restrictions

CERS:
Name: SCE CORONA SUBSTATION
Address: 633 RAILROAD ST
City,State,Zip: CORONA, CA 92882
Site ID: 69372
CERS ID: 10172963
CERS Description: Chemical Storage Facilities

Violations:
Site ID: 69372
Site Name: SCE Corona Substation
Violation Date: 10-10-2014
Citation: HSC 6.95 25505(a)(4) - California Health and Safety Code, Chapter 6.95, Section(s) 25505(a)(4)
Violation Description: Failure to provide initial and annual training to all employees in safety procedures in the event of a release or threatened release of a hazardous material or failure to document and maintain training records for a minimum of three years.
Violation Notes: Returned to compliance on 12/19/2014. Obtain training documents.
Violation Division: Corona Fire Department
Violation Program: HMRRP
Violation Source: CERS

Site ID: 69372
Site Name: SCE Corona Substation

EDISON/CORONA #1 MGP (Continued) **S106044364**

Violation Date: 03-22-2018
Citation: Un-Specified
Violation Description: Business Plan Program - Operations/Maintenance - General Local Ordinance
Violation Notes: Returned to compliance on 04/24/2018. 101- NFPA placard's colors are faded (gate), please replace.- Email sent to Denise Aguiar w/picture of replaced placard.
Violation Division: Corona Fire Department
Violation Program: HMRRP
Violation Source: CERS

Evaluation:
Eval General Type: Compliance Evaluation Inspection
Eval Date: 10-10-2014
Violations Found: Yes
Eval Type: Routine done by local agency
Eval Notes: SCE emailed training documents to G&G and CFD
Eval Division: Corona Fire Department
Eval Program: HMRRP
Eval Source: CERS

Eval General Type: Compliance Evaluation Inspection
Eval Date: 03-22-2018
Violations Found: Yes
Eval Type: Routine done by local agency
Eval Notes: Not reported
Eval Division: Corona Fire Department
Eval Program: HMRRP
Eval Source: CERS

Coordinates:
Site ID: 69372
Facility Name: SCE Corona Substation
Env Int Type Code: HMBP
Program ID: 10172963
Coord Name: Not reported
Ref Point Type Desc: Center of a facility or station.
Latitude: 33.884190
Longitude: -117.572510

Affiliation:
Affiliation Type Desc: Identification Signer
Entity Name: Roslyn Woods
Entity Title: Consultant
Affiliation Address: Not reported
Affiliation City: Not reported
Affiliation State: Not reported
Affiliation Country: Not reported
Affiliation Zip: Not reported
Affiliation Phone: Not reported

Affiliation Type Desc: Property Owner
Entity Name: Southern California Edison
Entity Title: Not reported
Affiliation Address: P.O. Box 5085 (Attn: ESD, Programs & Governance)
Affiliation City: Rosemead

EDISON/CORONA #1 MGP (Continued) **S106044364**

Affiliation State:	CA
Affiliation Country:	United States
Affiliation Zip:	91770
Affiliation Phone:	(626) 302-1212
Affiliation Type Desc:	CUPA District
Entity Name:	Riverside Cnty Env Health
Entity Title:	Not reported
Affiliation Address:	4065 County Circle Drive, Room 104
Affiliation City:	Riverside
Affiliation State:	CA
Affiliation Country:	Not reported
Affiliation Zip:	92503
Affiliation Phone:	(951) 358-5055
Affiliation Type Desc:	Environmental Contact
Entity Name:	Environmental Notification Center
Entity Title:	Not reported
Affiliation Address:	P.O. Box 5085 (Attn: ESD, Programs & Governance)
Affiliation City:	Rosemead
Affiliation State:	CA
Affiliation Country:	Not reported
Affiliation Zip:	91770
Affiliation Phone:	Not reported
Affiliation Type Desc:	Document Preparer
Entity Name:	Roslyn Woods
Entity Title:	Not reported
Affiliation Address:	Not reported
Affiliation City:	Not reported
Affiliation State:	Not reported
Affiliation Country:	Not reported
Affiliation Zip:	Not reported
Affiliation Phone:	Not reported
Affiliation Type Desc:	Operator
Entity Name:	Southern California Edison
Entity Title:	Not reported
Affiliation Address:	Not reported
Affiliation City:	Not reported
Affiliation State:	Not reported
Affiliation Country:	Not reported
Affiliation Zip:	Not reported
Affiliation Phone:	(626) 302-1212
Affiliation Type Desc:	Parent Corporation
Entity Name:	Southern California Edison, Transmission and Distribution Organization (TD)
Entity Title:	Not reported
Affiliation Address:	Not reported
Affiliation City:	Not reported
Affiliation State:	Not reported
Affiliation Country:	Not reported
Affiliation Zip:	Not reported
Affiliation Phone:	Not reported
Affiliation Type Desc:	Facility Mailing Address

EDISON/CORONA #1 MGP (Continued) **S106044364**

Entity Name:	Mailing Address
Entity Title:	Not reported
Affiliation Address:	P.O. Box 5085 (Attn: ESD, Programs & Governance)
Affiliation City:	Rosemead
Affiliation State:	CA
Affiliation Country:	Not reported
Affiliation Zip:	91770
Affiliation Phone:	Not reported
Affiliation Type Desc:	Legal Owner
Entity Name:	Southern California Edison
Entity Title:	Not reported
Affiliation Address:	P.O. Box 5085 (Attn: ESD, Programs & Governance)
Affiliation City:	Rosemead
Affiliation State:	CA
Affiliation Country:	United States
Affiliation Zip:	91770
Affiliation Phone:	(626) 302-1212

---

107 NE 1/4-1/2 0.482 mi. 2544 ft. **SUNKIST GROWERS/LEMON PRODUCTS DIVISIONS** **ENVIROSTOR S105023403**
310 NORTH JOY STREET **HIST CORTESE N/A**
CORONA, CA 91720

Relative: Lower
Actual: 609 ft.

ENVIROSTOR:

Name:	SUNKIST GROWERS/LEMON PRODUCTS DIVISIONS
Address:	310 NORTH JOY STREET
City,State,Zip:	CORONA, CA 91720
Facility ID:	33010003
Status:	Refer: Other Agency
Status Date:	04/01/1987
Site Code:	Not reported
Site Type:	Historical
Site Type Detailed:	* Historical
Acres:	Not reported
NPL:	NO
Regulatory Agencies:	NONE SPECIFIED
Lead Agency:	NONE SPECIFIED
Program Manager:	Not reported
Supervisor:	* Mmonroy
Division Branch:	Cleanup Cypress
Assembly:	60
Senate:	31
Special Program:	Not reported
Restricted Use:	NO
Site Mgmt Req:	NONE SPECIFIED
Funding:	Not reported
Latitude:	33.88208
Longitude:	-117.5607
APN:	NONE SPECIFIED
Past Use:	NONE SPECIFIED
Potential COC:	* CONTAMINATED SOIL Asbestos Containing Materials (ACM * WASTE OIL & MIXED OIL Polychlorinated biphenyls (PCBs
Confirmed COC:	NONE SPECIFIED
Potential Description:	NONE SPECIFIED
Alias Name:	33010003

SUNKIST GROWERS/LEMON PRODUCTS DIVISIONS (Continued) **S105023403**

Alias Type: Envirostor ID Number

Completed Info:
Completed Area Name: PROJECT WIDE
Completed Sub Area Name: Not reported
Completed Document Type: * Discovery
Completed Date: 01/25/1983
Comments: FACILITY IDENTIFIED ID FROM RWQCB FILE SEARCH EFFLUENTS INCLUDE BOD,COD

Completed Area Name: PROJECT WIDE
Completed Sub Area Name: Not reported
Completed Document Type: Site Screening
Completed Date: 11/21/1994
Comments: CALSITES VALIDATION PROGRAM CONFIRMS NFA FOR DTSC.

Completed Area Name: PROJECT WIDE
Completed Sub Area Name: Not reported
Completed Document Type: Site Screening
Completed Date: 04/01/1987
Comments: SITE SCREENING DONE SPILL OF PCB CONTM OIL AND ASBESTOS WST DURING DEMOLITION OF BLDG. C-U OF SITE DONE BY CROSBY AND OVERTON W/ DHS AND COUNTY HEALTH DEPT OVERSIGHT

Future Area Name: Not reported
Future Sub Area Name: Not reported
Future Document Type: Not reported
Future Due Date: Not reported
Schedule Area Name: Not reported
Schedule Sub Area Name: Not reported
Schedule Document Type: Not reported
Schedule Due Date: Not reported
Schedule Revised Date: Not reported

HIST CORTESE:
edr_fname: SUNKIST GROWERS/LEMON PRO
edr_fadd1: 310 JOY
City,State,Zip: CORONA, CA 92660
Region: CORTESE
Facility County Code: 33
Reg By: CALSI
Reg Id: 33010003

108
WNW
1/2-1
0.527 mi.
2783 ft.

ORANGE GROVE HIGH SCHOOL **ENVIROSTOR** **S118757380**
300 BUENA VISTA AVENUE **SCH** **N/A**
CORONA, CA 92882

Relative:
Lower

Actual:
645 ft.

ENVIROSTOR:
Name: ORANGE GROVE HIGH SCHOOL
Address: 300 BUENA VISTA AVENUE
City,State,Zip: CORONA, CA 92882
Facility ID: 70000110
Status: No Action Required
Status Date: 03/09/2006
Site Code: 404665
Site Type: School Investigation

ORANGE GROVE HIGH SCHOOL (Continued) **S118757380**

Site Type Detailed: School
Acres: 0.1
NPL: NO
Regulatory Agencies: SMBRP
Lead Agency: SMBRP
Program Manager: Not reported
Supervisor: Shahir Haddad
Division Branch: Southern California Schools & Brownfields Outreach
Assembly: 60
Senate: 31
Special Program: Not reported
Restricted Use: NO
Site Mgmt Req: NONE SPECIFIED
Funding: School District
Latitude: 33.87904
Longitude: -117.5777
APN: 118-270-016, 118270016
Past Use: FUEL - VEHICLE STORAGE/ REFUELING, SCHOOL - HIGH SCHOOL, VEHICLE MAINTENANCE
Potential COC: Lead TPH-gas TPH-MOTOR OIL
Confirmed COC: 30025-NO 30013-NO 3002502-NO
Potential Description: NMA
Alias Name: 118-270-016
Alias Type: APN
Alias Name: 118270016
Alias Type: APN
Alias Name: 404665
Alias Type: Project Code (Site Code)
Alias Name: 70000110
Alias Type: Envirostor ID Number

Completed Info:
Completed Area Name: PROJECT WIDE
Completed Sub Area Name: Not reported
Completed Document Type: Cost Recovery Closeout Memo
Completed Date: 03/06/2006
Comments: Not reported

Completed Area Name: PROJECT WIDE
Completed Sub Area Name: Not reported
Completed Document Type: Phase 1
Completed Date: 03/02/2006
Comments: NA determination

Future Area Name: Not reported
Future Sub Area Name: Not reported
Future Document Type: Not reported
Future Due Date: Not reported
Schedule Area Name: Not reported
Schedule Sub Area Name: Not reported
Schedule Document Type: Not reported
Schedule Due Date: Not reported
Schedule Revised Date: Not reported

SCH:

Name: ORANGE GROVE HIGH SCHOOL

ORANGE GROVE HIGH SCHOOL (Continued) **S118757380**

Address:	300 BUENA VISTA AVENUE
City,State,Zip:	CORONA, CA 92882
Facility ID:	70000110
Site Type:	School Investigation
Site Type Detail:	School
Site Mgmt. Req.:	NONE SPECIFIED
Acres:	0.1
National Priorities List:	NO
Cleanup Oversight Agencies:	SMBRP
Lead Agency:	SMBRP
Lead Agency Description:	DTSC - Site Cleanup Program
Project Manager:	Not reported
Supervisor:	Shahir Haddad
Division Branch:	Southern California Schools & Brownfields Outreach
Site Code:	404665
Assembly:	60
Senate:	31
Special Program Status:	Not reported
Status:	No Action Required
Status Date:	03/09/2006
Restricted Use:	NO
Funding:	School District
Latitude:	33.87904
Longitude:	-117.5777
APN:	118-270-016, 118270016
Past Use:	FUEL - VEHICLE STORAGE/ REFUELING, SCHOOL - HIGH SCHOOL, VEHICLE MAINTENANCE
Potential COC:	Lead, TPH-gas, TPH-MOTOR OIL
Confirmed COC:	30025-NO, 30013-NO, 3002502-NO
Potential Description:	NMA
Alias Name:	118-270-016
Alias Type:	APN
Alias Name:	118270016
Alias Type:	APN
Alias Name:	404665
Alias Type:	Project Code (Site Code)
Alias Name:	70000110
Alias Type:	Envirostor ID Number

Completed Info:

Completed Area Name:	PROJECT WIDE
Completed Sub Area Name:	Not reported
Completed Document Type:	Cost Recovery Closeout Memo
Completed Date:	03/06/2006
Comments:	Not reported
Completed Area Name:	PROJECT WIDE
Completed Sub Area Name:	Not reported
Completed Document Type:	Phase 1
Completed Date:	03/02/2006
Comments:	NA determination
Future Area Name:	Not reported
Future Sub Area Name:	Not reported
Future Document Type:	Not reported
Future Due Date:	Not reported
Schedule Area Name:	Not reported
Schedule Sub Area Name:	Not reported

ORANGE GROVE HIGH SCHOOL (Continued) **S118757380**

Schedule Document Type: Not reported
Schedule Due Date: Not reported
Schedule Revised Date: Not reported

S109 **ARCO STATION #1259** **Notify 65** **S100179163**
ESE **702 EAST SIXTH STREET** **N/A**
1/2-1 **CORONA, CA 91719**
0.543 mi.
2865 ft. **Site 1 of 2 in cluster S**

Relative: NOTIFY 65:
Higher
Actual: Name: ARCO STATION #1259
684 ft. Address: 702 EAST SIXTH STREET
City,State,Zip: CORONA, CA 91719-1608
Date Reported: Not reported
Staff Initials: Not reported
Board File Number: Not reported
Facility Type: Not reported
Discharge Date: Not reported
Issue Date: Not reported
Incident Description: Not reported
Global ID: Not reported
Status: Not reported

S110 **ARCO FAC #1259** **Notify 65** **S100178678**
ESE **702 EAST SIXTH** **N/A**
1/2-1 **CORONA, CA 91719**
0.543 mi.
2865 ft. **Site 2 of 2 in cluster S**

Relative: NOTIFY 65:
Higher
Actual: Name: ARCO FAC #1259
684 ft. Address: 702 EAST SIXTH
City,State,Zip: CORONA, CA 91719-1608
Date Reported: Not reported
Staff Initials: Not reported
Board File Number: Not reported
Facility Type: Not reported
Discharge Date: Not reported
Issue Date: Not reported
Incident Description: Not reported
Global ID: Not reported
Status: Not reported

---

111 **SAN CLEMENTE BUSINESS PARK** **LUST** **S100231379**
ENE **215 JOY ST** **HIST CORTESE** **N/A**
1/2-1 **CORONA, CA 91720** **Notify 65**
0.577 mi.
3048 ft.

Relative: LUST REG 8:
Lower
Actual: Name: SAN CLEMENTE BUSINESS PARK
611 ft. Address: 215 JOY ST
City: CORONA
Region: 8

SAN CLEMENTE BUSINESS PARK (Continued) **S100231379**

County:	Riverside
Regional Board:	Santa Ana Region
Facility Status:	Case Closed
Case Number:	083301375T
Local Case Num:	891138
Case Type:	Soil only
Substance:	Diesel
Qty Leaked:	Not reported
Abate Method:	Excavate and Treat - remove contaminated soil and treat (includes spreading or land farming)
Cross Street:	HARRISON
Enf Type:	None Taken
Funding:	Not reported
How Discovered:	Tank Closure
How Stopped:	Not reported
Leak Cause:	Not reported
Leak Source:	UNK
Global ID:	T0606500168
How Stopped Date:	12/15/1989
Enter Date:	12/23/1989
Date Confirmation of Leak Began:	Not reported
Date Preliminary Assessment Began:	12/29/1989
Discover Date:	12/15/1989
Enforcement Date:	1/1/1965
Close Date:	8/19/1994
Date Prelim Assessment Workplan Submitted:	Not reported
Date Pollution Characterization Began:	5/29/1990
Date Remediation Plan Submitted:	7/20/1990
Date Remedial Action Underway:	11/1/1990
Date Post Remedial Action Monitoring:	Not reported
Enter Date:	12/23/1989
GW Qualifies:	Not reported
Soil Qualifies:	Not reported
Operator:	Not reported
Facility Contact:	Not reported
Interim:	Not reported
Oversite Program:	LUST
Latitude:	33.8824726
Longitude:	-117.5601928
MTBE Date:	Not reported
Max MTBE GW:	Not reported
MTBE Concentration:	0
Max MTBE Soil:	Not reported
MTBE Fuel:	0
MTBE Tested:	Not Required to be Tested.
MTBE Class:	*
Staff:	CAB
Staff Initials:	UNK
Lead Agency:	Local Agency
Local Agency:	33000L
Hydr Basin #:	UPPER SANTA ANA VALL
Beneficial:	Not reported
Priority:	Not reported
Cleanup Fund Id:	Not reported
Work Suspended:	Not reported
Summary:	ON-SITE BIOREMEDIATION OF EXCAVATED SOIL AND VAPOR EXTRACTION RESIDUAL SOIL.

SAN CLEMENTE BUSINESS PARK (Continued) **S100231379**

RIVERSIDE CO. LUST:

Name:	SAN CLEMENTE BUSINESS PARK
Address:	215 N JOY ST
City,State,Zip:	CORONA, CA
Region:	RIVERSIDE
Facility ID:	891138
Employee:	Boltinghous-LOP
Site Closed:	Yes
Case Type:	Soil only
Facility Status:	closed/action completed
Casetype Decode:	Soil only is impacted
Fstatus Decode:	Closed/Action completed

HIST CORTESE:

edr_fname:	SAN CLEMENTE BUSINESS PAR
edr_fadd1:	215 JOY
City,State,Zip:	CORONA, CA 91720
Region:	CORTESE
Facility County Code:	33
Reg By:	LTNKA
Reg Id:	083301375T

NOTIFY 65:

Name:	SAN CLEMENTE BUSINESS PARK
Address:	215 N. JOY
City,State,Zip:	CORONA, CA 91719-1323
Date Reported:	Not reported
Staff Initials:	Not reported
Board File Number:	Not reported
Facility Type:	Not reported
Discharge Date:	Not reported
Issue Date:	Not reported
Incident Description:	Not reported
Global ID:	Not reported
Status:	Not reported

112
South
1/2-1
0.583 mi.
3080 ft.

CORONA FUNDAMENTAL INTERMEDIATE SCHOOL **ENVIROSTOR** **S113174688**
1230 SOUTH MAIN STREET **SCH** **N/A**
CORONA, CA 92882 **HAZNET**
HWTS

Relative:
Higher

Actual:
750 ft.

ENVIROSTOR:

Name:	CORONA FUNDAMENTAL INTERMEDIATE SCHOOL
Address:	1230 SOUTH MAIN STREET
City,State,Zip:	CORONA, CA 92882
Facility ID:	60003024
Status:	No Further Action
Status Date:	11/18/2020
Site Code:	404975
Site Type:	School Investigation
Site Type Detailed:	School
Acres:	0.3
NPL:	NO
Regulatory Agencies:	SMBRP
Lead Agency:	SMBRP

CORONA FUNDAMENTAL INTERMEDIATE SCHOOL (Continued) **S113174688**

Program Manager: Johnson Abraham
Supervisor: Shahir Haddad
Division Branch: Southern California Schools & Brownfields Outreach
Assembly: , 60
Senate: , 31
Special Program: Not reported
Restricted Use: NO
Site Mgmt Req: NONE SPECIFIED
Funding: School District
Latitude: 33.86852
Longitude: -117.5682
APN: 110-193-001
Past Use: SCHOOL - MIDDLE
Potential COC: Lead
Confirmed COC: Lead
Potential Description: NMA
Alias Name: 110-193-001
Alias Type: APN
Alias Name: 404975
Alias Type: Project Code (Site Code)
Alias Name: 60003024
Alias Type: Envirostor ID Number

Completed Info:
Completed Area Name: PROJECT WIDE
Completed Sub Area Name: Not reported
Completed Document Type: Application
Completed Date: 07/20/2020
Comments: Not reported

Completed Area Name: PROJECT WIDE
Completed Sub Area Name: Not reported
Completed Document Type: Phase 1
Completed Date: 08/14/2020
Comments: Not reported

Completed Area Name: PROJECT WIDE
Completed Sub Area Name: Not reported
Completed Document Type: Phase 1 Addendum
Completed Date: 11/08/2020
Comments: DTSC approved the Phase I with a No Further Action determination.

Completed Area Name: PROJECT WIDE
Completed Sub Area Name: Not reported
Completed Document Type: Fieldwork
Completed Date: 11/12/2020
Comments: Not reported

Completed Area Name: PROJECT WIDE
Completed Sub Area Name: Not reported
Completed Document Type: Project Management
Completed Date: 06/30/2021
Comments: Not reported

Completed Area Name: PROJECT WIDE
Completed Sub Area Name: Not reported
Completed Document Type: Correspondence
Completed Date: 10/15/2020

CORONA FUNDAMENTAL INTERMEDIATE SCHOOL (Continued) **S113174688**

Comments:	DTSC concurred with the propose Phase I Addendum sampling
Completed Area Name:	PROJECT WIDE
Completed Sub Area Name:	Not reported
Completed Document Type:	Annual Oversight Cost Estimate
Completed Date:	09/02/2020
Comments:	DTSC mailed the letter to the school district.
Future Area Name:	Not reported
Future Sub Area Name:	Not reported
Future Document Type:	Not reported
Future Due Date:	Not reported
Schedule Area Name:	Not reported
Schedule Sub Area Name:	Not reported
Schedule Document Type:	Not reported
Schedule Due Date:	Not reported
Schedule Revised Date:	Not reported

SCH:

Name:	CORONA FUNDAMENTAL INTERMEDIATE SCHOOL
Address:	1230 SOUTH MAIN STREET
City,State,Zip:	CORONA, CA 92882
Facility ID:	60003024
Site Type:	School Investigation
Site Type Detail:	School
Site Mgmt. Req.:	NONE SPECIFIED
Acres:	0.3
National Priorities List:	NO
Cleanup Oversight Agencies:	SMBRP
Lead Agency:	SMBRP
Lead Agency Description:	DTSC - Site Cleanup Program
Project Manager:	Johnson Abraham
Supervisor:	Shahir Haddad
Division Branch:	Southern California Schools & Brownfields Outreach
Site Code:	404975
Assembly:	, 60
Senate:	, 31
Special Program Status:	Not reported
Status:	No Further Action
Status Date:	11/18/2020
Restricted Use:	NO
Funding:	School District
Latitude:	33.86852
Longitude:	-117.5682
APN:	110-193-001
Past Use:	SCHOOL - MIDDLE
Potential COC:	Lead
Confirmed COC:	Lead
Potential Description:	NMA
Alias Name:	110-193-001
Alias Type:	APN
Alias Name:	404975
Alias Type:	Project Code (Site Code)
Alias Name:	60003024
Alias Type:	Envirostor ID Number

CORONA FUNDAMENTAL INTERMEDIATE SCHOOL (Continued) **S113174688**

Completed Info:

Completed Area Name:	PROJECT WIDE
Completed Sub Area Name:	Not reported
Completed Document Type:	Application
Completed Date:	07/20/2020
Comments:	Not reported

Completed Area Name:	PROJECT WIDE
Completed Sub Area Name:	Not reported
Completed Document Type:	Phase 1
Completed Date:	08/14/2020
Comments:	Not reported

Completed Area Name:	PROJECT WIDE
Completed Sub Area Name:	Not reported
Completed Document Type:	Phase 1 Addendum
Completed Date:	11/08/2020
Comments:	DTSC approved the Phase I with a No Further Action determination.

Completed Area Name:	PROJECT WIDE
Completed Sub Area Name:	Not reported
Completed Document Type:	Fieldwork
Completed Date:	11/12/2020
Comments:	Not reported

Completed Area Name:	PROJECT WIDE
Completed Sub Area Name:	Not reported
Completed Document Type:	Project Management
Completed Date:	06/30/2021
Comments:	Not reported

Completed Area Name:	PROJECT WIDE
Completed Sub Area Name:	Not reported
Completed Document Type:	Correspondence
Completed Date:	10/15/2020
Comments:	DTSC concurred with the propose Phase I Addendum sampling

Completed Area Name:	PROJECT WIDE
Completed Sub Area Name:	Not reported
Completed Document Type:	Annual Oversight Cost Estimate
Completed Date:	09/02/2020
Comments:	DTSC mailed the letter to the school district.

Future Area Name:	Not reported
Future Sub Area Name:	Not reported
Future Document Type:	Not reported
Future Due Date:	Not reported
Schedule Area Name:	Not reported
Schedule Sub Area Name:	Not reported
Schedule Document Type:	Not reported
Schedule Due Date:	Not reported
Schedule Revised Date:	Not reported

HAZNET:

Name:	CORONA FUNDAMENTAL INTERMEDIATE SCHOOL
Address:	1230 S MAIN ST

CORONA FUNDAMENTAL INTERMEDIATE SCHOOL (Continued) **S113174688**

Address 2:	Not reported
City,State,Zip:	CORONA, CA 928600000
Contact:	TERRY LONG
Telephone:	9517363316
Mailing Name:	Not reported
Mailing Address:	2820 CLARK AVE
Year:	2019
Gepaid:	CAR000060202
TSD EPA ID:	UTD981552177
CA Waste Code:	331 - Off-specification, aged or surplus organics
Disposal Method:	H040 - Incineration--Thermal Destruction Other Than Use As A Fuel
Tons:	0.01000
Year:	2017
Gepaid:	CAR000060202
TSD EPA ID:	AZC950823111
CA Waste Code:	151 - Asbestos containing waste
Disposal Method:	H132 - Landfill Or Surface Impoundment That Will Be Closed As Landfill(To Include On-Site Treatment And/Or Stabilization)
Tons:	46.92
Year:	2017
Gepaid:	CAR000060202
TSD EPA ID:	CAD044429835
CA Waste Code:	551 - Laboratory waste chemicals
Disposal Method:	H141 - Storage, Bulking, And/Or Transfer Off Site--No Treatment/Reovery (H010-H129) Or (H131-H135)
Tons:	0.06335
Year:	2016
Gepaid:	CAR000060202
TSD EPA ID:	AZC950823111
CA Waste Code:	151 - Asbestos containing waste
Disposal Method:	H132 - Landfill Or Surface Impoundment That Will Be Closed As Landfill(To Include On-Site Treatment And/Or Stabilization)
Tons:	0.46
Year:	2011
Gepaid:	CAR000060202
TSD EPA ID:	CAD008364432
CA Waste Code:	213 - Hydrocarbon solvents (benzene, hexane, Stoddard, Etc.)
Disposal Method:	H141 - Storage, Bulking, And/Or Transfer Off Site--No Treatment/Reovery (H010-H129) Or (H131-H135)
Tons:	0
Year:	2011
Gepaid:	CAR000060202
TSD EPA ID:	CAD008364432
CA Waste Code:	551 - Laboratory waste chemicals
Disposal Method:	-
Tons:	0.02085
Year:	2005
Gepaid:	CAR000060202
TSD EPA ID:	CAD980884183
CA Waste Code:	551 - Laboratory waste chemicals

CORONA FUNDAMENTAL INTERMEDIATE SCHOOL (Continued) **S113174688**

Disposal Method:	H01 - Transfer Station
Tons:	0.01917
Year:	2005
Gepaid:	CAR000060202
TSD EPA ID:	CAD980884183
CA Waste Code:	352 - Other organic solids
Disposal Method:	H01 - Transfer Station
Tons:	0.0075
Year:	2000
Gepaid:	CAR000060202
TSD EPA ID:	CAD028409019
CA Waste Code:	352 - Other organic solids
Disposal Method:	H01 - Transfer Station
Tons:	0.75

Additional Info:

Year:	2017
Gen EPA ID:	CAR000060202
Shipment Date:	20170626
Creation Date:	7/12/2018 18:30:23
Receipt Date:	20170630
Manifest ID:	016536081JJK
Trans EPA ID:	CAR000049064
Trans Name:	ECTI
Trans 2 EPA ID:	Not reported
Trans 2 Name:	Not reported
TSDF EPA ID:	AZC950823111
Trans Name:	LA PAZ COUNTY LANDFILL
TSDF Alt EPA ID:	Not reported
TSDF Alt Name:	Not reported
Waste Code Description:	151 - Asbestos-containing waste
RCRA Code:	Not reported
Meth Code:	H132 - Landfill Or Surface Impoundment That Will Be Closed As Landfill(To Include On-Site Treatment And/Or Stabilization)
Quantity Tons:	9.2
Waste Quantity:	40
Quantity Unit:	Y
Additional Code 1:	Not reported
Additional Code 2:	Not reported
Additional Code 3:	Not reported
Additional Code 4:	Not reported
Additional Code 5:	Not reported
Shipment Date:	20170609
Creation Date:	7/12/2018 18:30:23
Receipt Date:	20170616
Manifest ID:	014831456JJK
Trans EPA ID:	CAR000049064
Trans Name:	ECTI
Trans 2 EPA ID:	Not reported
Trans 2 Name:	Not reported
TSDF EPA ID:	AZC950823111
Trans Name:	LA PAZ COUNTY LANDFILL

CORONA FUNDAMENTAL INTERMEDIATE SCHOOL (Continued) **S113174688**

TSDF Alt EPA ID:	Not reported
TSDF Alt Name:	Not reported
Waste Code Description:	151 - Asbestos-containing waste
RCRA Code:	Not reported
Meth Code:	H132 - Landfill Or Surface Impoundment That Will Be Closed As Landfill(To Include On-Site Treatment And/Or Stabilization)
Quantity Tons:	9.2
Waste Quantity:	40
Quantity Unit:	Y
Additional Code 1:	Not reported
Additional Code 2:	Not reported
Additional Code 3:	Not reported
Additional Code 4:	Not reported
Additional Code 5:	Not reported
Shipment Date:	20170518
Creation Date:	7/24/2018 18:30:44
Receipt Date:	20170519
Manifest ID:	016081088JJK
Trans EPA ID:	CAR000249672
Trans Name:	SUN ENVIRONMENTAL ENGINEERING SERVICES INC
Trans 2 EPA ID:	Not reported
Trans 2 Name:	Not reported
TSDF EPA ID:	CAD044429835
Trans Name:	CLEAN HARBORS
TSDF Alt EPA ID:	Not reported
TSDF Alt Name:	Not reported
Waste Code Description:	551 - Laboratory waste chemicals 561 Detergent and soap
RCRA Code:	Not reported
Meth Code:	H141 - Storage, Bulking, And/Or Transfer Off Site--No Treatment/Reovery (H010-H129) Or (H131-H135)
Quantity Tons:	0.02085
Waste Quantity:	5
Quantity Unit:	G
Additional Code 1:	Not reported
Additional Code 2:	Not reported
Additional Code 3:	Not reported
Additional Code 4:	Not reported
Additional Code 5:	Not reported
Shipment Date:	20170518
Creation Date:	Not reported
Receipt Date:	Not reported
Manifest ID:	016081088JJK
Trans EPA ID:	CAR000249672
Trans Name:	SUN ENVIRONMENTAL ENGINEERING SERVICES INC
Trans 2 EPA ID:	Not reported
Trans 2 Name:	Not reported
TSDF EPA ID:	CAD044429835
Trans Name:	CLEAN HARBORS
TSDF Alt EPA ID:	Not reported
TSDF Alt Name:	Not reported
Waste Code Description:	551 - Laboratory waste chemicals 561 Detergent and soap
RCRA Code:	Not reported
Meth Code:	H141 - Storage, Bulking, And/Or Transfer Off Site--No Treatment/Reovery (H010-H129) Or (H131-H135)
Quantity Tons:	0.01

CORONA FUNDAMENTAL INTERMEDIATE SCHOOL (Continued) **S113174688**

Waste Quantity:	20
Quantity Unit:	P
Additional Code 1:	Not reported
Additional Code 2:	Not reported
Additional Code 3:	Not reported
Additional Code 4:	Not reported
Additional Code 5:	Not reported
Shipment Date:	20170518
Creation Date:	Not reported
Receipt Date:	Not reported
Manifest ID:	016081088JJK
Trans EPA ID:	CAR000249672
Trans Name:	SUN ENVIRONMENTAL ENGINEERING SERVICES INC
Trans 2 EPA ID:	Not reported
Trans 2 Name:	Not reported
TSDF EPA ID:	CAD044429835
Trans Name:	CLEAN HARBORS
TSDF Alt EPA ID:	Not reported
TSDF Alt Name:	Not reported
Waste Code Description:	551 - Laboratory waste chemicals 561 Detergent and soap
RCRA Code:	D002
Meth Code:	H141 - Storage, Bulking, And/Or Transfer Off Site--No Treatment/Reovery (H010-H129) Or (H131-H135)
Quantity Tons:	0.02085
Waste Quantity:	5
Quantity Unit:	G
Additional Code 1:	Not reported
Additional Code 2:	Not reported
Additional Code 3:	Not reported
Additional Code 4:	Not reported
Additional Code 5:	Not reported
Shipment Date:	20170518
Creation Date:	Not reported
Receipt Date:	Not reported
Manifest ID:	016081088JJK
Trans EPA ID:	CAR000249672
Trans Name:	SUN ENVIRONMENTAL ENGINEERING SERVICES INC
Trans 2 EPA ID:	Not reported
Trans 2 Name:	Not reported
TSDF EPA ID:	CAD044429835
Trans Name:	CLEAN HARBORS
TSDF Alt EPA ID:	Not reported
TSDF Alt Name:	Not reported
Waste Code Description:	551 - Laboratory waste chemicals 561 Detergent and soap
RCRA Code:	D011
Meth Code:	H141 - Storage, Bulking, And/Or Transfer Off Site--No Treatment/Reovery (H010-H129) Or (H131-H135)
Quantity Tons:	0.01
Waste Quantity:	20
Quantity Unit:	P
Additional Code 1:	D008
Additional Code 2:	D001
Additional Code 3:	Not reported
Additional Code 4:	Not reported
Additional Code 5:	Not reported

CORONA FUNDAMENTAL INTERMEDIATE SCHOOL (Continued) **S113174688**

Shipment Date:	20170518
Creation Date:	Not reported
Receipt Date:	Not reported
Manifest ID:	016081088JJK
Trans EPA ID:	CAR000249672
Trans Name:	SUN ENVIRONMENTAL ENGINEERING SERVICES INC
Trans 2 EPA ID:	Not reported
Trans 2 Name:	Not reported
TSDF EPA ID:	CAD044429835
Trans Name:	CLEAN HARBORS
TSDF Alt EPA ID:	Not reported
TSDF Alt Name:	Not reported
Waste Code Description:	551 - Laboratory waste chemicals 561 Detergent and soap
RCRA Code:	Not reported
Meth Code:	H141 - Storage, Bulking, And/Or Transfer Off Site--No Treatment/Reovery (H010-H129) Or (H131-H135)
Quantity Tons:	0.01
Waste Quantity:	20
Quantity Unit:	P
Additional Code 1:	Not reported
Additional Code 2:	Not reported
Additional Code 3:	Not reported
Additional Code 4:	Not reported
Additional Code 5:	Not reported

Shipment Date:	20170518
Creation Date:	7/24/2018 18:30:44
Receipt Date:	20170519
Manifest ID:	016081088JJK
Trans EPA ID:	CAR000249672
Trans Name:	SUN ENVIRONMENTAL ENGINEERING SERVICES INC
Trans 2 EPA ID:	Not reported
Trans 2 Name:	Not reported
TSDF EPA ID:	CAD044429835
Trans Name:	CLEAN HARBORS
TSDF Alt EPA ID:	Not reported
TSDF Alt Name:	Not reported
Waste Code Description:	551 - Laboratory waste chemicals 561 Detergent and soap
RCRA Code:	Not reported
Meth Code:	H141 - Storage, Bulking, And/Or Transfer Off Site--No Treatment/Reovery (H010-H129) Or (H131-H135)
Quantity Tons:	0.0325
Waste Quantity:	65
Quantity Unit:	P
Additional Code 1:	Not reported
Additional Code 2:	Not reported
Additional Code 3:	Not reported
Additional Code 4:	Not reported
Additional Code 5:	Not reported

Shipment Date:	20170518
Creation Date:	7/24/2018 18:30:44
Receipt Date:	20170519
Manifest ID:	016081088JJK
Trans EPA ID:	CAR000249672
Trans Name:	SUN ENVIRONMENTAL ENGINEERING SERVICES INC
Trans 2 EPA ID:	Not reported

CORONA FUNDAMENTAL INTERMEDIATE SCHOOL (Continued) **S113174688**

Trans 2 Name:	Not reported
TSDF EPA ID:	CAD044429835
Trans Name:	CLEAN HARBORS
TSDF Alt EPA ID:	Not reported
TSDF Alt Name:	Not reported
Waste Code Description:	551 - Laboratory waste chemicals 561 Detergent and soap
RCRA Code:	Not reported
Meth Code:	H141 - Storage, Bulking, And/Or Transfer Off Site--No Treatment/Reovery (H010-H129) Or (H131-H135)
Quantity Tons:	0.01
Waste Quantity:	20
Quantity Unit:	P
Additional Code 1:	Not reported
Additional Code 2:	Not reported
Additional Code 3:	Not reported
Additional Code 4:	Not reported
Additional Code 5:	Not reported

Shipment Date:	20170518
Creation Date:	Not reported
Receipt Date:	Not reported
Manifest ID:	016081088JJK
Trans EPA ID:	CAR000249672
Trans Name:	SUN ENVIRONMENTAL ENGINEERING SERVICES INC
Trans 2 EPA ID:	Not reported
Trans 2 Name:	Not reported
TSDF EPA ID:	CAD044429835
Trans Name:	CLEAN HARBORS
TSDF Alt EPA ID:	Not reported
TSDF Alt Name:	Not reported
Waste Code Description:	551 - Laboratory waste chemicals 561 Detergent and soap
RCRA Code:	D008
Meth Code:	H141 - Storage, Bulking, And/Or Transfer Off Site--No Treatment/Reovery (H010-H129) Or (H131-H135)
Quantity Tons:	0.01
Waste Quantity:	20
Quantity Unit:	P
Additional Code 1:	Not reported
Additional Code 2:	Not reported
Additional Code 3:	Not reported
Additional Code 4:	Not reported
Additional Code 5:	Not reported

Additional Info:

Year:	2005
Gen EPA ID:	CAR000060202

Shipment Date:	20051021
Creation Date:	5/24/2006 18:32:16
Receipt Date:	20051109
Manifest ID:	24577963
Trans EPA ID:	CAD983649880
Trans Name:	GENERAL ENVIRONMENTAL MANAGEMENT
Trans 2 EPA ID:	CAD982030173
Trans 2 Name:	ECOLOGY CONTROL IND
TSDF EPA ID:	CAD980884183
Trans Name:	GEM RANCHO CORDOVA LLC

CORONA FUNDAMENTAL INTERMEDIATE SCHOOL (Continued) **S113174688**

TSDF Alt EPA ID:	Not reported
TSDF Alt Name:	Not reported
Waste Code Description:	551 - Laboratory waste chemicals 561 Detergent and soap
RCRA Code:	D001
Meth Code:	H01 - Transfer Station
Quantity Tons:	0.0025
Waste Quantity:	5
Quantity Unit:	P
Additional Code 1:	Not reported
Additional Code 2:	Not reported
Additional Code 3:	Not reported
Additional Code 4:	Not reported
Additional Code 5:	Not reported
Shipment Date:	20051021
Creation Date:	5/24/2006 18:32:16
Receipt Date:	20051109
Manifest ID:	24577963
Trans EPA ID:	CAD983649880
Trans Name:	GENERAL ENVIRONMENTAL MANAGEMENT
Trans 2 EPA ID:	CAD982030173
Trans 2 Name:	ECOLOGY CONTROL IND
TSDF EPA ID:	CAD980884183
Trans Name:	GEM RANCHO CORDOVA LLC
TSDF Alt EPA ID:	Not reported
TSDF Alt Name:	Not reported
Waste Code Description:	551 - Laboratory waste chemicals 561 Detergent and soap
RCRA Code:	Not reported
Meth Code:	H01 - Transfer Station
Quantity Tons:	0.0125
Waste Quantity:	25
Quantity Unit:	P
Additional Code 1:	Not reported
Additional Code 2:	Not reported
Additional Code 3:	Not reported
Additional Code 4:	Not reported
Additional Code 5:	Not reported
Shipment Date:	20051021
Creation Date:	5/24/2006 18:32:16
Receipt Date:	20051109
Manifest ID:	24577963
Trans EPA ID:	CAD983649880
Trans Name:	GENERAL ENVIRONMENTAL MANAGEMENT
Trans 2 EPA ID:	CAD982030173
Trans 2 Name:	ECOLOGY CONTROL IND
TSDF EPA ID:	CAD980884183
Trans Name:	GEM RANCHO CORDOVA LLC
TSDF Alt EPA ID:	Not reported
TSDF Alt Name:	Not reported
Waste Code Description:	551 - Laboratory waste chemicals 561 Detergent and soap
RCRA Code:	D002
Meth Code:	H01 - Transfer Station
Quantity Tons:	0.00417
Waste Quantity:	1
Quantity Unit:	G
Additional Code 1:	Not reported

CORONA FUNDAMENTAL INTERMEDIATE SCHOOL (Continued) **S113174688**

Additional Code 2:	Not reported
Additional Code 3:	Not reported
Additional Code 4:	Not reported
Additional Code 5:	Not reported
Shipment Date:	20051021
Creation Date:	5/24/2006 18:32:16
Receipt Date:	20051109
Manifest ID:	24577963
Trans EPA ID:	CAD983649880
Trans Name:	GENERAL ENVIRONMENTAL MANAGEMENT
Trans 2 EPA ID:	CAD982030173
Trans 2 Name:	ECOLOGY CONTROL IND
TSDF EPA ID:	CAD980884183
Trans Name:	GEM RANCHO CORDOVA LLC
TSDF Alt EPA ID:	Not reported
TSDF Alt Name:	Not reported
Waste Code Description:	352 - Other organic solids
RCRA Code:	Not reported
Meth Code:	H01 - Transfer Station
Quantity Tons:	0.0075
Waste Quantity:	15
Quantity Unit:	P
Additional Code 1:	Not reported
Additional Code 2:	Not reported
Additional Code 3:	Not reported
Additional Code 4:	Not reported
Additional Code 5:	Not reported

Additional Info:

Year:	2011
Gen EPA ID:	CAR000060202
Shipment Date:	20111026
Creation Date:	7/25/2012 10:23:58
Receipt Date:	20111027
Manifest ID:	006433698JJK
Trans EPA ID:	CAD982467821
Trans Name:	SUN ENVIRONMENTAL ENGINEERING SERVICES INC
Trans 2 EPA ID:	Not reported
Trans 2 Name:	Not reported
TSDF EPA ID:	CAD008364432
Trans Name:	RHO-CHEM LLC
TSDF Alt EPA ID:	Not reported
TSDF Alt Name:	Not reported
Waste Code Description:	551 - Laboratory waste chemicals 561 Detergent and soap
RCRA Code:	D002
Meth Code:	- Not reported
Quantity Tons:	0.02085
Waste Quantity:	5
Quantity Unit:	G
Additional Code 1:	Not reported
Additional Code 2:	Not reported
Additional Code 3:	Not reported
Additional Code 4:	Not reported
Additional Code 5:	Not reported

CORONA FUNDAMENTAL INTERMEDIATE SCHOOL (Continued) **S113174688**

Shipment Date:	20111026
Creation Date:	7/25/2012 10:23:58
Receipt Date:	20111027
Manifest ID:	006433698JJK
Trans EPA ID:	CAD982467821
Trans Name:	SUN ENVIRONMENTAL ENGINEERING SERVICES INC
Trans 2 EPA ID:	Not reported
Trans 2 Name:	Not reported
TSDF EPA ID:	CAD008364432
Trans Name:	RHO-CHEM LLC
TSDF Alt EPA ID:	Not reported
TSDF Alt Name:	Not reported
Waste Code Description:	213 - Hydrocarbon solvents (benzene, hexane, Stoddard, etc.
RCRA Code:	D001
Meth Code:	H141 - Storage, Bulking, And/Or Transfer Off Site--No Treatment/Reovery (H010-H129) Or (H131-H135)
Quantity Tons:	0
Waste Quantity:	0
Quantity Unit:	G
Additional Code 1:	Not reported
Additional Code 2:	Not reported
Additional Code 3:	Not reported
Additional Code 4:	Not reported
Additional Code 5:	Not reported

Additional Info:

Year:	2000
Gen EPA ID:	CAR000060202

Shipment Date:	20000105
Creation Date:	3/7/2000 0:00:00
Receipt Date:	20000107
Manifest ID:	99830426
Trans EPA ID:	CAR000017657
Trans Name:	Not reported
Trans 2 EPA ID:	Not reported
Trans 2 Name:	Not reported
TSDF EPA ID:	CAD028409019
Trans Name:	Not reported
TSDF Alt EPA ID:	Not reported
TSDF Alt Name:	Not reported
Waste Code Description:	352 - Other organic solids
RCRA Code:	D008
Meth Code:	H01 - Transfer Station
Quantity Tons:	0.75
Waste Quantity:	1500
Quantity Unit:	P
Additional Code 1:	Not reported
Additional Code 2:	Not reported
Additional Code 3:	Not reported
Additional Code 4:	Not reported
Additional Code 5:	Not reported

HWTS:

Name:	CORONA FUNDAMENTAL INTERMEDIATE SCHOOL
Address:	1230 S MAIN ST

CORONA FUNDAMENTAL INTERMEDIATE SCHOOL (Continued) **S113174688**

Address 2:	Not reported
City,State,Zip:	CORONA, CA 928820000
EPA ID:	CAR000060202
Inactive Date:	Not reported
Create Date:	04/27/2000
Last Act Date:	07/20/2020
Mailing Name:	Not reported
Mailing Address:	2820 CLARK AVE
Mailing Address 2:	Not reported
Mailing City,State,Zip:	NORCO, CA 928600000
Owner Name:	CORONA NORCO UNIFIED SCH DIST
Owner Address:	2820 CLARK AVE
Owner Address 2:	Not reported
Owner City,State,Zip:	NORCO, CA 928601903
Contact Name:	TERRY LONG
Contact Address:	2820 CLARK AVE
Contact Address 2:	Not reported
City,State,Zip:	NORCO, CA 92860

NAICS:

EPA ID:	CAR000060202
Create Date:	2002-03-14 16:36:30.000
NAICS Code:	61111
NAICS Description:	Elementary and Secondary Schools
Issued EPA ID Date:	2000-04-27 00:00:00
Inactive Date:	Not reported
Facility Name:	CORONA FUNDAMENTAL INTERMEDIATE SCHOOL
Facility Address:	1230 S MAIN ST
Facility Address 2:	Not reported
Facility City:	CORONA
Facility County:	Not reported
Facility State:	CA
Facility Zip:	928820000

113
SW
1/2-1
0.616 mi.
3255 ft.

CNUSD-JEFFERSON ELEMENTARY SCHOOL
1040 S VICENTIA AVE
CORONA, CA 92882

ENVIROSTOR
SCH
HAZNET
HWTS

S112968327
N/A

Relative:
Higher

Actual:
729 ft.

ENVIROSTOR:

Name:	JEFFERSON ELEMENTARY SCHOOL
Address:	1040 SOUTH VICENTIA AVENUE
City,State,Zip:	CORONA, CA 92882
Facility ID:	60002741
Status:	No Further Action
Status Date:	05/15/2019
Site Code:	404958
Site Type:	School Investigation
Site Type Detailed:	School
Acres:	7.4
NPL:	NO
Regulatory Agencies:	SMBRP
Lead Agency:	SMBRP
Program Manager:	Aslam Shareef
Supervisor:	Shahir Haddad
Division Branch:	Southern California Schools & Brownfields Outreach

CNUSD-JEFFERSON ELEMENTARY SCHOOL (Continued) **S112968327**

Assembly: 60
Senate: 31
Special Program: Not reported
Restricted Use: NO
Site Mgmt Req: NONE SPECIFIED
Funding: School District
Latitude: 33.87206
Longitude: -117.5763
APN: NONE SPECIFIED
Past Use: AGRICULTURAL - ROW CROPS, SCHOOL - ELEMENTARY
Potential COC: Benzene Chlordane DDD DDE DDT Endrin Methyl tertbutyl ether (MTBE Polychlorinated biphenyls (PCBs Tetrachloroethylene (PCE Toxaphene Aldrin Dieldrin TPH-MOTOR OIL
Confirmed COC: 30003-NO 30004-NO 30006-NO 30007-NO 30008-NO 30010-NO 30016-NO 30018-NO 30022-NO 30023-NO 3002502-NO 30043-NO 30207-NO
Potential Description: NMA
Alias Name: 404958
Alias Type: Project Code (Site Code)
Alias Name: 60002741
Alias Type: Envirostor ID Number

Completed Info:

Completed Area Name: PROJECT WIDE
Completed Sub Area Name: Not reported
Completed Document Type: Environmental Oversight Agreement Application
Completed Date: 10/26/2018
Comments: EOA application reviewed, billing information entered and site code requested.

Completed Area Name: PROJECT WIDE
Completed Sub Area Name: Not reported
Completed Document Type: Preliminary Endangerment Assessment Report
Completed Date: 05/15/2019
Comments: DTSC processed No Further Action

Completed Area Name: PROJECT WIDE
Completed Sub Area Name: Not reported
Completed Document Type: Environmental Oversight Agreement
Completed Date: 02/14/2019
Comments: DTSC Executed EOA Agreement

Completed Area Name: PROJECT WIDE
Completed Sub Area Name: Not reported
Completed Document Type: Annual Oversight Cost Estimate
Completed Date: 02/14/2019
Comments: February 14,2019 date has been entered (the day EOA was executed)

Future Area Name: Not reported
Future Sub Area Name: Not reported
Future Document Type: Not reported
Future Due Date: Not reported
Schedule Area Name: Not reported
Schedule Sub Area Name: Not reported
Schedule Document Type: Not reported
Schedule Due Date: Not reported
Schedule Revised Date: Not reported

CNUSD-JEFFERSON ELEMENTARY SCHOOL (Continued) **S112968327**

SCH:

Name:	JEFFERSON ELEMENTARY SCHOOL
Address:	1040 SOUTH VICENTIA AVENUE
City,State,Zip:	CORONA, CA 92882
Facility ID:	60002741
Site Type:	School Investigation
Site Type Detail:	School
Site Mgmt. Req.:	NONE SPECIFIED
Acres:	7.4
National Priorities List:	NO
Cleanup Oversight Agencies:	SMBRP
Lead Agency:	SMBRP
Lead Agency Description:	DTSC - Site Cleanup Program
Project Manager:	Aslam Shareef
Supervisor:	Shahir Haddad
Division Branch:	Southern California Schools & Brownfields Outreach
Site Code:	404958
Assembly:	60
Senate:	31
Special Program Status:	Not reported
Status:	No Further Action
Status Date:	05/15/2019
Restricted Use:	NO
Funding:	School District
Latitude:	33.87206
Longitude:	-117.5763
APN:	NONE SPECIFIED
Past Use:	AGRICULTURAL - ROW CROPS, SCHOOL - ELEMENTARY
Potential COC:	Benzene, Chlordane, DDD, DDE, DDT, Endrin, Methyl tertbutyl ether (MTBE, Polychlorinated biphenyls (PCBs, Tetrachloroethylene (PCE, Toxaphene, Aldrin, Dieldrin, TPH-MOTOR OIL
Confirmed COC:	30003-NO, 30004-NO, 30006-NO, 30007-NO, 30008-NO, 30010-NO, 30016-NO, 30018-NO, 30022-NO, 30023-NO, 3002502-NO, 30043-NO, 30207-NO Not reported
Potential Description:	NMA
Alias Name:	404958
Alias Type:	Project Code (Site Code)
Alias Name:	60002741
Alias Type:	Envirostor ID Number

Completed Info:

Completed Area Name:	PROJECT WIDE
Completed Sub Area Name:	Not reported
Completed Document Type:	Environmental Oversight Agreement Application
Completed Date:	10/26/2018
Comments:	EOA application reviewed, billing information entered and site code requested.
Completed Area Name:	PROJECT WIDE
Completed Sub Area Name:	Not reported
Completed Document Type:	Preliminary Endangerment Assessment Report
Completed Date:	05/15/2019
Comments:	DTSC processed No Further Action
Completed Area Name:	PROJECT WIDE
Completed Sub Area Name:	Not reported

CNUSD-JEFFERSON ELEMENTARY SCHOOL (Continued) **S112968327**

Completed Document Type: Environmental Oversight Agreement
Completed Date: 02/14/2019
Comments: DTSC Executed EOA Agreement

Completed Area Name: PROJECT WIDE
Completed Sub Area Name: Not reported
Completed Document Type: Annual Oversight Cost Estimate
Completed Date: 02/14/2019
Comments: February 14,2019 date has been entered (the day EOA was executed)

Future Area Name: Not reported
Future Sub Area Name: Not reported
Future Document Type: Not reported
Future Due Date: Not reported
Schedule Area Name: Not reported
Schedule Sub Area Name: Not reported
Schedule Document Type: Not reported
Schedule Due Date: Not reported
Schedule Revised Date: Not reported

HAZNET:
Name: CNUSD-JEFFERSON ELEMENTARY SCHOOL
Address: 1040 S VICENTIA AVE
Address 2: Not reported
City,State,Zip: CORONA, CA 928824124
Contact: RON VILLA
Telephone: 9517363226
Mailing Name: Not reported
Mailing Address: 2820 CLARK AVE

Year: 2008
Gepaid: CAC002627439
TSD EPA ID: CAD009007626
CA Waste Code: 151 - Asbestos containing waste
Disposal Method: H132 - Landfill Or Surface Impoundment That Will Be Closed As Landfill(To Include On-Site Treatment And/Or Stabilization)
Tons: 17.6

Additional Info:
Year: 2008
Gen EPA ID: CAC002627439

Shipment Date: 20080319
Creation Date: 5/15/2008 18:30:17
Receipt Date: 20080319
Manifest ID: 004560023JJK
Trans EPA ID: CAD053866794
Trans Name: PATRIOT ENVIRONMENTAL SERVICE
Trans 2 EPA ID: Not reported
Trans 2 Name: Not reported
TSDF EPA ID: CAD009007626
Trans Name: AZUSA LAND RECLAMATION
TSDF Alt EPA ID: Not reported
TSDF Alt Name: Not reported
Waste Code Description: 151 - Asbestos-containing waste

CNUSD-JEFFERSON ELEMENTARY SCHOOL (Continued) **S112968327**

RCRA Code:	Not reported
Meth Code:	H132 - Landfill Or Surface Impoundment That Will Be Closed As Landfill(To Include On-Site Treatment And/Or Stabilization)
Quantity Tons:	8.8
Waste Quantity:	22
Quantity Unit:	Y
Additional Code 1:	Not reported
Additional Code 2:	Not reported
Additional Code 3:	Not reported
Additional Code 4:	Not reported
Additional Code 5:	Not reported
Shipment Date:	20080314
Creation Date:	5/16/2008 18:30:07
Receipt Date:	20080314
Manifest ID:	004560022JJK
Trans EPA ID:	CAD053866794
Trans Name:	PATRIOT ENVIRONMENTAL SERVICE
Trans 2 EPA ID:	Not reported
Trans 2 Name:	Not reported
TSDF EPA ID:	CAD009007626
Trans Name:	AZUSA LAND RECLAMATION
TSDF Alt EPA ID:	Not reported
TSDF Alt Name:	Not reported
Waste Code Description:	151 - Asbestos-containing waste
RCRA Code:	Not reported
Meth Code:	H132 - Landfill Or Surface Impoundment That Will Be Closed As Landfill(To Include On-Site Treatment And/Or Stabilization)
Quantity Tons:	8.8
Waste Quantity:	22
Quantity Unit:	Y
Additional Code 1:	Not reported
Additional Code 2:	Not reported
Additional Code 3:	Not reported
Additional Code 4:	Not reported
Additional Code 5:	Not reported

HWTS:

Name:	CNUSD-JEFFERSON ELEMENTARY SCHOOL
Address:	1040 S VICENTIA AVE
Address 2:	Not reported
City,State,Zip:	CORONA, CA 928824124
EPA ID:	CAC002627439
Inactive Date:	08/27/2008
Create Date:	02/28/2008
Last Act Date:	09/18/2008
Mailing Name:	Not reported
Mailing Address:	2820 CLARK AVE
Mailing Address 2:	Not reported
Mailing City,State,Zip:	NORCO, CA 928601903
Owner Name:	CORONA-NORCO UNIFIED SCH DIST
Owner Address:	2820 CLARK AVE
Owner Address 2:	Not reported
Owner City,State,Zip:	NORCO, CA 928601903
Contact Name:	RON VILLA
Contact Address:	1040 S VICENTIA AVE
Contact Address 2:	Not reported

CNUSD-JEFFERSON ELEMENTARY SCHOOL (Continued) **S112968327**

City,State,Zip: CORONA, CA 928824124

Name: CORONA-NORCO UNIFIED SCHOOL DISTRICT
Address: 1040 S VICENTIA AVE
Address 2: Not reported
City,State,Zip: CORONA, CA 928824124
EPA ID: CAC003063816
Inactive Date: 07/20/2020
Create Date: 04/20/2020
Last Act Date: 07/21/2020
Mailing Name: Not reported
Mailing Address: 2820 CLARK AVE
Mailing Address 2: Not reported
Mailing City,State,Zip: NORCO, CA 928601903
Owner Name: MICHAEL LIN
Owner Address: 2820 CLARK AVE
Owner Address 2: Not reported
Owner City,State,Zip: NORCO, CA 928601903
Contact Name: LYNNE MURRAY
Contact Address: 2820 CLARK AVE
Contact Address 2: Not reported
City,State,Zip: NORCO, CA 928601903

NAICS:
EPA ID: CAC003063816
Create Date: 2020-04-20 12:09:05.530
NAICS Code: 92119
NAICS Description: Other General Government Support
Issued EPA ID Date: 2020-04-20 12:09:05.54700
Inactive Date: 2020-07-20 12:09:05.51300
Facility Name: CORONA-NORCO UNIFIED SCHOOL DISTRICT
Facility Address: 1040 S VICENTIA AVE
Facility Address 2: Not reported
Facility City: CORONA
Facility County: Not reported
Facility State: CA
Facility Zip: 928824124

114
East
1/2-1
0.677 mi.
3576 ft.

FMC CORPORATION **ENVIROSTOR** **S118757085**
1027 E. 3RD ST **N/A**
CORONA, CA 92879

Relative:
Lower

Actual:
637 ft.

ENVIROSTOR:
Name: FMC CORPORATION
Address: 1027 E. 3RD ST
City,State,Zip: CORONA, CA 92879
Facility ID: 60000226
Status: No Action Required
Status Date: 01/16/2008
Site Code: Not reported
Site Type: Evaluation
Site Type Detailed: Evaluation
Acres: 1
NPL: NO
Regulatory Agencies: SMBRP, US EPA

FMC CORPORATION (Continued) **S118757085**

Lead Agency:	SMBRP
Program Manager:	Not reported
Supervisor:	* Greg Holmes
Division Branch:	Cleanup Cypress
Assembly:	60
Senate:	31
Special Program:	EPA - PASI
Restricted Use:	NO
Site Mgmt Req:	NONE SPECIFIED
Funding:	Not Applicable
Latitude:	33.87822
Longitude:	-117.5553
APN:	NONE SPECIFIED
Past Use:	MANUFACTURING - METAL
Potential COC:	NONE SPECIFIED No Contaminants found
Confirmed COC:	NONE SPECIFIED
Potential Description:	NMA
Alias Name:	60000226
Alias Type:	Envirostor ID Number

Completed Info:

Completed Area Name:	PROJECT WIDE
Completed Sub Area Name:	Not reported
Completed Document Type:	* Discovery
Completed Date:	06/13/2006
Comments:	EPA approved the report.
Future Area Name:	Not reported
Future Sub Area Name:	Not reported
Future Document Type:	Not reported
Future Due Date:	Not reported
Schedule Area Name:	Not reported
Schedule Sub Area Name:	Not reported
Schedule Document Type:	Not reported
Schedule Due Date:	Not reported
Schedule Revised Date:	Not reported

115
SE
1/2-1
0.780 mi.
4116 ft.

LINCOLN ALTERNATIVE ELEMENTARY SCHOOL **ENVIROSTOR** **S118757175**
1041 FULLERTON ROAD **SCH** **N/A**
CORONA, CA 92879 **CERS**

Relative:
Higher

Actual:
724 ft.

ENVIROSTOR:

Name:	LINCOLN ALTERNATIVE ELEMENTARY SCHOOL
Address:	1041 FULLERTON ROAD
City,State,Zip:	CORONA, CA 92879
Facility ID:	60000845
Status:	No Action Required
Status Date:	03/04/2016
Site Code:	404782
Site Type:	School Investigation
Site Type Detailed:	School
Acres:	2.6
NPL:	NO
Regulatory Agencies:	SMBRP
Lead Agency:	SMBRP
Program Manager:	Scarlett Zhai

LINCOLN ALTERNATIVE ELEMENTARY SCHOOL (Continued) **S118757175**

Supervisor: Shahir Haddad
Division Branch: Southern California Schools & Brownfields Outreach
Assembly: 60
Senate: 31
Special Program: Not reported
Restricted Use: NO
Site Mgmt Req: NONE SPECIFIED
Funding: School District
Latitude: 33.87025
Longitude: -117.5555
APN: 111-170-032, 111170032
Past Use: AGRICULTURAL - ORCHARD
Potential COC: NONE SPECIFIED No Contaminants found
Confirmed COC: No Contaminants found
Potential Description: NMA
Alias Name: 111-170-032
Alias Type: APN
Alias Name: 111170032
Alias Type: APN
Alias Name: 404782
Alias Type: Project Code (Site Code)
Alias Name: 60000845
Alias Type: Envirostor ID Number

Completed Info:
Completed Area Name: PROJECT WIDE
Completed Sub Area Name: Not reported
Completed Document Type: Cost Recovery Closeout Memo
Completed Date: 03/07/2017
Comments: Closeout Form 1554 submitted 3/6/17 and processed by CRBU on 3/7/17; closeout complete.

Completed Area Name: PROJECT WIDE
Completed Sub Area Name: Not reported
Completed Document Type: Cost Recovery Closeout Memo
Completed Date: 10/15/2008
Comments: DTSC issued a CRU memo.

Completed Area Name: PROJECT WIDE
Completed Sub Area Name: Not reported
Completed Document Type: Site Inspections/Visit (Non LUR)
Completed Date: 09/04/2008
Comments: Site visit conducted by DTSC staff.

Completed Area Name: PROJECT WIDE
Completed Sub Area Name: Not reported
Completed Document Type: Preliminary Endangerment Assessment Report
Completed Date: 09/08/2008
Comments: DTSC approved the site with No Further Action determination

Completed Area Name: PROJECT WIDE
Completed Sub Area Name: Not reported
Completed Document Type: Preliminary Endangerment Assessment Workplan
Completed Date: 05/15/2008
Comments: DTSC conditionally approved the PEA Tech Memo

Completed Area Name: PROJECT WIDE
Completed Sub Area Name: Not reported

LINCOLN ALTERNATIVE ELEMENTARY SCHOOL (Continued) **S118757175**

Completed Document Type:	Phase 1
Completed Date:	03/04/2016
Comments:	DTSC concurs that no action is required at the site.
Completed Area Name:	PROJECT WIDE
Completed Sub Area Name:	Not reported
Completed Document Type:	Environmental Oversight Agreement
Completed Date:	03/19/2008
Comments:	Rec'd executed EOA. Mailed overnight to the district.
Future Area Name:	Not reported
Future Sub Area Name:	Not reported
Future Document Type:	Not reported
Future Due Date:	Not reported
Schedule Area Name:	Not reported
Schedule Sub Area Name:	Not reported
Schedule Document Type:	Not reported
Schedule Due Date:	Not reported
Schedule Revised Date:	Not reported

SCH:

Name:	LINCOLN ALTERNATIVE ELEMENTARY SCHOOL
Address:	1041 FULLERTON ROAD
City,State,Zip:	CORONA, CA 92879
Facility ID:	60000845
Site Type:	School Investigation
Site Type Detail:	School
Site Mgmt. Req.:	NONE SPECIFIED
Acres:	2.6
National Priorities List:	NO
Cleanup Oversight Agencies:	SMBRP
Lead Agency:	SMBRP
Lead Agency Description:	DTSC - Site Cleanup Program
Project Manager:	Scarlett Zhai
Supervisor:	Shahir Haddad
Division Branch:	Southern California Schools & Brownfields Outreach
Site Code:	404782
Assembly:	60
Senate:	31
Special Program Status:	Not reported
Status:	No Action Required
Status Date:	03/04/2016
Restricted Use:	NO
Funding:	School District
Latitude:	33.87025
Longitude:	-117.5555
APN:	111-170-032, 111170032
Past Use:	AGRICULTURAL - ORCHARD
Potential COC:	NONE SPECIFIED, No Contaminants found
Confirmed COC:	No Contaminants found
Potential Description:	NMA
Alias Name:	111-170-032
Alias Type:	APN
Alias Name:	111170032
Alias Type:	APN
Alias Name:	404782

LINCOLN ALTERNATIVE ELEMENTARY SCHOOL (Continued) **S118757175**

Alias Type: Project Code (Site Code)
Alias Name: 60000845
Alias Type: Envirostor ID Number

Completed Info:
Completed Area Name: PROJECT WIDE
Completed Sub Area Name: Not reported
Completed Document Type: Cost Recovery Closeout Memo
Completed Date: 03/07/2017
Comments: Closeout Form 1554 submitted 3/6/17 and processed by CRBU on 3/7/17; closeout complete.

Completed Area Name: PROJECT WIDE
Completed Sub Area Name: Not reported
Completed Document Type: Cost Recovery Closeout Memo
Completed Date: 10/15/2008
Comments: DTSC issued a CRU memo.

Completed Area Name: PROJECT WIDE
Completed Sub Area Name: Not reported
Completed Document Type: Site Inspections/Visit (Non LUR)
Completed Date: 09/04/2008
Comments: Site visit conducted by DTSC staff.

Completed Area Name: PROJECT WIDE
Completed Sub Area Name: Not reported
Completed Document Type: Preliminary Endangerment Assessment Report
Completed Date: 09/08/2008
Comments: DTSC approved the site with No Further Action determination

Completed Area Name: PROJECT WIDE
Completed Sub Area Name: Not reported
Completed Document Type: Preliminary Endangerment Assessment Workplan
Completed Date: 05/15/2008
Comments: DTSC conditionally approved the PEA Tech Memo

Completed Area Name: PROJECT WIDE
Completed Sub Area Name: Not reported
Completed Document Type: Phase 1
Completed Date: 03/04/2016
Comments: DTSC concurs that no action is required at the site.

Completed Area Name: PROJECT WIDE
Completed Sub Area Name: Not reported
Completed Document Type: Environmental Oversight Agreement
Completed Date: 03/19/2008
Comments: Rec'd executed EOA. Mailed overnight to the district.

Future Area Name: Not reported
Future Sub Area Name: Not reported
Future Document Type: Not reported
Future Due Date: Not reported
Schedule Area Name: Not reported
Schedule Sub Area Name: Not reported
Schedule Document Type: Not reported
Schedule Due Date: Not reported
Schedule Revised Date: Not reported

LINCOLN ALTERNATIVE ELEMENTARY SCHOOL (Continued) **S118757175**

CERS:

Name:	LINCOLN ALTERNATIVE
Address:	1041 FULLERTON ROAD
City,State,Zip:	CORONA, CA 92879
Site ID:	339325
CERS ID:	60000845
CERS Description:	School Investigation

Affiliation:

Affiliation Type Desc:	Lead Project Manager
Entity Name:	XIHONG (SCARLETT) ZHAI
Entity Title:	Not reported
Affiliation Address:	Not reported
Affiliation City:	CYPRESS
Affiliation State:	CA
Affiliation Country:	Not reported
Affiliation Zip:	Not reported
Affiliation Phone:	Not reported

Affiliation Type Desc:	Supervisor
Entity Name:	SHAHIR HADDAD
Entity Title:	Not reported
Affiliation Address:	Not reported
Affiliation City:	Not reported
Affiliation State:	Not reported
Affiliation Country:	Not reported
Affiliation Zip:	Not reported
Affiliation Phone:	Not reported

116
ESE
1/2-1
0.785 mi.
4146 ft.

CITY OF CORONA REDEVELOPMENT AGENCY **ENVIROSTOR** **S109348598**
EAST 6TH STREET: VACANT PARCELS,1040 E. 6TH STREET: THE CHUC **N/A**
CORONA, CA 92879

Relative:
Higher

Actual:
661 ft.

ENVIROSTOR:

Name:	CITY OF CORONA REDEVELOPMENT AGENCY
Address:	EAST 6TH STREET: VACANT PARCELS,1040 E. 6TH STREET: THE CHUCK WAGON RESTAURANT, 1049 CIRCLE CITY DRIVE: SINGLE FAMILY RESIDENCE
City,State,Zip:	CORONA, CA 92879
Facility ID:	60000996
Status:	No Further Action
Status Date:	11/09/2010
Site Code:	401465
Site Type:	Evaluation
Site Type Detailed:	Evaluation
Acres:	4
NPL:	NO
Regulatory Agencies:	SMBRP
Lead Agency:	SMBRP
Program Manager:	Not reported
Supervisor:	Eileen Mananian
Division Branch:	Cleanup Cypress
Assembly:	60
Senate:	31
Special Program:	EPA - Target Site Investigation
Restricted Use:	NO

CITY OF CORONA REDEVELOPMENT AGENCY (Continued) **S109348598**

Site Mgmt Req: NONE SPECIFIED
Funding: EPA Grant
Latitude: 33.87445
Longitude: -117.5539
APN: 117-320-012, 117-320-014, 117-320-015, 117-320-016, 117-320-017, 117-320-018, 117-320-020, 117-320-023, 117-320-051, 117-320-059
Past Use: RESIDENTIAL AREA, UNKNOWN
Potential COC: Arsenic DDD DDE DDT Lead Polychlorinated biphenyls (PCBs
Confirmed COC: 30001-NO 30006-NO 30007-NO 30008-NO 30013-NO 30018-NO
Potential Description: SOIL
Alias Name: 117-320-012
Alias Type: APN
Alias Name: 117-320-014
Alias Type: APN
Alias Name: 117-320-015
Alias Type: APN
Alias Name: 117-320-016
Alias Type: APN
Alias Name: 117-320-017
Alias Type: APN
Alias Name: 117-320-018
Alias Type: APN
Alias Name: 117-320-020
Alias Type: APN
Alias Name: 117-320-023
Alias Type: APN
Alias Name: 117-320-051
Alias Type: APN
Alias Name: 117-320-059
Alias Type: APN
Alias Name: 401465
Alias Type: Project Code (Site Code)
Alias Name: 60000996
Alias Type: Envirostor ID Number

Completed Info:
Completed Area Name: PROJECT WIDE
Completed Sub Area Name: Not reported
Completed Document Type: Other Report
Completed Date: 10/27/2008
Comments: Targeted Site Investigation application accepted.

Completed Area Name: PROJECT WIDE
Completed Sub Area Name: Not reported
Completed Document Type: Other Report
Completed Date: 12/12/2008
Comments: Supplemental background information for Site.

Completed Area Name: PROJECT WIDE
Completed Sub Area Name: Not reported
Completed Document Type: Phase 1
Completed Date: 04/01/2009
Comments: Final Phase I ESA Report along with addendum was e-mailed to City of Corona Redevelopment Agency on 4/8/2009

Future Area Name: Not reported
Future Sub Area Name: Not reported
Future Document Type: Not reported

CITY OF CORONA REDEVELOPMENT AGENCY (Continued) **S109348598**

Future Due Date: Not reported
Schedule Area Name: Not reported
Schedule Sub Area Name: Not reported
Schedule Document Type: Not reported
Schedule Due Date: Not reported
Schedule Revised Date: Not reported

Count: 3 records.

ORPHAN SUMMARY

City	EDR ID	Site Name	Site Address	Zip	Database(s)
CORONA	S106797642	WU PROPERTY, FIELDSTONE COMMUNTIES	SE CONER OF MONTOYA DR. AND TA	92882	ENVIROSTOR
CORONA	S108543029	LYON/COPLEY CORONA ASSO. L.P.	N/A MAIN STREET-LOT 102		CPS-SLIC
CORONA	1008407668	EDISON/CORONA MGP	633 RAILROAD STREET	92882	EDR MGP

GOVERNMENT RECORDS SEARCHED / DATA CURRENCY TRACKING

To maintain currency of the following federal and state databases, EDR contacts the appropriate governmental agency on a monthly or quarterly basis, as required.

Number of Days to Update: Provides confirmation that EDR is reporting records that have been updated within 90 days from the date the government agency made the information available to the public.

STANDARD ENVIRONMENTAL RECORDS

Federal NPL site list

NPL: National Priority List

National Priorities List (Superfund). The NPL is a subset of CERCLIS and identifies over 1,200 sites for priority cleanup under the Superfund Program. NPL sites may encompass relatively large areas. As such, EDR provides polygon coverage for over 1,000 NPL site boundaries produced by EPA's Environmental Photographic Interpretation Center (EPIC) and regional EPA offices.

Date of Government Version: 07/29/2021
Date Data Arrived at EDR: 08/04/2021
Date Made Active in Reports: 08/31/2021
Number of Days to Update: 27

Source: EPA
Telephone: N/A
Last EDR Contact: 10/01/2021
Next Scheduled EDR Contact: 01/10/2022
Data Release Frequency: Quarterly

NPL Site Boundaries

Sources:

EPA's Environmental Photographic Interpretation Center (EPIC)
Telephone: 202-564-7333

EPA Region 1
Telephone 617-918-1143

EPA Region 6
Telephone: 214-655-6659

EPA Region 3
Telephone 215-814-5418

EPA Region 7
Telephone: 913-551-7247

EPA Region 4
Telephone 404-562-8033

EPA Region 8
Telephone: 303-312-6774

EPA Region 5
Telephone 312-886-6686

EPA Region 9
Telephone: 415-947-4246

EPA Region 10
Telephone 206-553-8665

Proposed NPL: Proposed National Priority List Sites

A site that has been proposed for listing on the National Priorities List through the issuance of a proposed rule in the Federal Register. EPA then accepts public comments on the site, responds to the comments, and places on the NPL those sites that continue to meet the requirements for listing.

Date of Government Version: 07/29/2021
Date Data Arrived at EDR: 08/04/2021
Date Made Active in Reports: 08/31/2021
Number of Days to Update: 27

Source: EPA
Telephone: N/A
Last EDR Contact: 10/01/2021
Next Scheduled EDR Contact: 01/10/2022
Data Release Frequency: Quarterly

NPL LIENS: Federal Superfund Liens

Federal Superfund Liens. Under the authority granted the USEPA by CERCLA of 1980, the USEPA has the authority to file liens against real property in order to recover remedial action expenditures or when the property owner received notification of potential liability. USEPA compiles a listing of filed notices of Superfund Liens.

Date of Government Version: 10/15/1991
Date Data Arrived at EDR: 02/02/1994
Date Made Active in Reports: 03/30/1994
Number of Days to Update: 56

Source: EPA
Telephone: 202-564-4267
Last EDR Contact: 08/15/2011
Next Scheduled EDR Contact: 11/28/2011
Data Release Frequency: No Update Planned

Federal Delisted NPL site list

Delisted NPL: National Priority List Deletions

The National Oil and Hazardous Substances Pollution Contingency Plan (NCP) establishes the criteria that the EPA uses to delete sites from the NPL. In accordance with 40 CFR 300.425.(e), sites may be deleted from the NPL where no further response is appropriate.

Date of Government Version: 07/29/2021
Date Data Arrived at EDR: 08/04/2021
Date Made Active in Reports: 08/31/2021
Number of Days to Update: 27

Source: EPA
Telephone: N/A
Last EDR Contact: 10/01/2021
Next Scheduled EDR Contact: 01/10/2022
Data Release Frequency: Quarterly

Federal CERCLIS list

FEDERAL FACILITY: Federal Facility Site Information listing

A listing of National Priority List (NPL) and Base Realignment and Closure (BRAC) sites found in the Comprehensive Environmental Response, Compensation and Liability Information System (CERCLIS) Database where EPA Federal Facilities Restoration and Reuse Office is involved in cleanup activities.

Date of Government Version: 05/25/2021
Date Data Arrived at EDR: 06/24/2021
Date Made Active in Reports: 09/20/2021
Number of Days to Update: 88

Source: Environmental Protection Agency
Telephone: 703-603-8704
Last EDR Contact: 10/01/2021
Next Scheduled EDR Contact: 01/10/2022
Data Release Frequency: Varies

SEMS: Superfund Enterprise Management System

SEMS (Superfund Enterprise Management System) tracks hazardous waste sites, potentially hazardous waste sites, and remedial activities performed in support of EPA's Superfund Program across the United States. The list was formerly know as CERCLIS, renamed to SEMS by the EPA in 2015. The list contains data on potentially hazardous waste sites that have been reported to the USEPA by states, municipalities, private companies and private persons, pursuant to Section 103 of the Comprehensive Environmental Response, Compensation, and Liability Act (CERCLA). This dataset also contains sites which are either proposed to or on the National Priorities List (NPL) and the sites which are in the screening and assessment phase for possible inclusion on the NPL.

Date of Government Version: 07/29/2021
Date Data Arrived at EDR: 08/04/2021
Date Made Active in Reports: 08/31/2021
Number of Days to Update: 27

Source: EPA
Telephone: 800-424-9346
Last EDR Contact: 10/01/2021
Next Scheduled EDR Contact: 01/24/2022
Data Release Frequency: Quarterly

Federal CERCLIS NFRAP site list

SEMS-ARCHIVE: Superfund Enterprise Management System Archive

SEMS-ARCHIVE (Superfund Enterprise Management System Archive) tracks sites that have no further interest under the Federal Superfund Program based on available information. The list was formerly known as the CERCLIS-NFRAP, renamed to SEMS ARCHIVE by the EPA in 2015. EPA may perform a minimal level of assessment work at a site while it is archived if site conditions change and/or new information becomes available. Archived sites have been removed and archived from the inventory of SEMS sites. Archived status indicates that, to the best of EPA's knowledge, assessment at a site has been completed and that EPA has determined no further steps will be taken to list the site on the National Priorities List (NPL), unless information indicates this decision was not appropriate or other considerations require a recommendation for listing at a later time. The decision does not necessarily mean that there is no hazard associated with a given site; it only means that. based upon available information, the location is not judged to be potential NPL site.

Date of Government Version: 07/29/2021
Date Data Arrived at EDR: 08/04/2021
Date Made Active in Reports: 08/31/2021
Number of Days to Update: 27

Source: EPA
Telephone: 800-424-9346
Last EDR Contact: 10/01/2021
Next Scheduled EDR Contact: 01/24/2022
Data Release Frequency: Quarterly

Federal RCRA CORRACTS facilities list

CORRACTS: Corrective Action Report

CORRACTS identifies hazardous waste handlers with RCRA corrective action activity.

Date of Government Version: 09/13/2021
Date Data Arrived at EDR: 09/15/2021
Date Made Active in Reports: 10/12/2021
Number of Days to Update: 27

Source: EPA
Telephone: 800-424-9346
Last EDR Contact: 09/15/2021
Next Scheduled EDR Contact: 01/03/2022
Data Release Frequency: Quarterly

Federal RCRA non-CORRACTS TSD facilities list

RCRA-TSDF: RCRA - Treatment, Storage and Disposal

RCRAInfo is EPA's comprehensive information system, providing access to data supporting the Resource Conservation and Recovery Act (RCRA) of 1976 and the Hazardous and Solid Waste Amendments (HSWA) of 1984. The database includes selective information on sites which generate, transport, store, treat and/or dispose of hazardous waste as defined by the Resource Conservation and Recovery Act (RCRA). Transporters are individuals or entities that move hazardous waste from the generator offsite to a facility that can recycle, treat, store, or dispose of the waste. TSDFs treat, store, or dispose of the waste.

Date of Government Version: 09/13/2021
Date Data Arrived at EDR: 09/15/2021
Date Made Active in Reports: 10/12/2021
Number of Days to Update: 27

Source: Environmental Protection Agency
Telephone: (415) 495-8895
Last EDR Contact: 09/15/2021
Next Scheduled EDR Contact: 01/03/2022
Data Release Frequency: Quarterly

Federal RCRA generators list

RCRA-LQG: RCRA - Large Quantity Generators

RCRAInfo is EPA's comprehensive information system, providing access to data supporting the Resource Conservation and Recovery Act (RCRA) of 1976 and the Hazardous and Solid Waste Amendments (HSWA) of 1984. The database includes selective information on sites which generate, transport, store, treat and/or dispose of hazardous waste as defined by the Resource Conservation and Recovery Act (RCRA). Large quantity generators (LQGs) generate over 1,000 kilograms (kg) of hazardous waste, or over 1 kg of acutely hazardous waste per month.

Date of Government Version: 09/13/2021
Date Data Arrived at EDR: 09/15/2021
Date Made Active in Reports: 10/12/2021
Number of Days to Update: 27

Source: Environmental Protection Agency
Telephone: (415) 495-8895
Last EDR Contact: 09/15/2021
Next Scheduled EDR Contact: 01/03/2022
Data Release Frequency: Quarterly

RCRA-SQG: RCRA - Small Quantity Generators

RCRAInfo is EPA's comprehensive information system, providing access to data supporting the Resource Conservation and Recovery Act (RCRA) of 1976 and the Hazardous and Solid Waste Amendments (HSWA) of 1984. The database includes selective information on sites which generate, transport, store, treat and/or dispose of hazardous waste as defined by the Resource Conservation and Recovery Act (RCRA). Small quantity generators (SQGs) generate between 100 kg and 1,000 kg of hazardous waste per month.

Date of Government Version: 09/13/2021
Date Data Arrived at EDR: 09/15/2021
Date Made Active in Reports: 10/12/2021
Number of Days to Update: 27

Source: Environmental Protection Agency
Telephone: (415) 495-8895
Last EDR Contact: 09/15/2021
Next Scheduled EDR Contact: 01/03/2022
Data Release Frequency: Quarterly

RCRA-VSQG: RCRA - Very Small Quantity Generators (Formerly Conditionally Exempt Small Quantity Generators)

RCRAInfo is EPA's comprehensive information system, providing access to data supporting the Resource Conservation and Recovery Act (RCRA) of 1976 and the Hazardous and Solid Waste Amendments (HSWA) of 1984. The database includes selective information on sites which generate, transport, store, treat and/or dispose of hazardous waste as defined by the Resource Conservation and Recovery Act (RCRA). Very small quantity generators (VSQGs) generate less than 100 kg of hazardous waste, or less than 1 kg of acutely hazardous waste per month.

Date of Government Version: 09/13/2021
Date Data Arrived at EDR: 09/15/2021
Date Made Active in Reports: 10/12/2021
Number of Days to Update: 27

Source: Environmental Protection Agency
Telephone: (415) 495-8895
Last EDR Contact: 09/15/2021
Next Scheduled EDR Contact: 01/03/2022
Data Release Frequency: Quarterly

Federal institutional controls / engineering controls registries

LUCIS: Land Use Control Information System

LUCIS contains records of land use control information pertaining to the former Navy Base Realignment and Closure properties.

Date of Government Version: 07/12/2021
Date Data Arrived at EDR: 08/06/2021
Date Made Active in Reports: 10/22/2021
Number of Days to Update: 77

Source: Department of the Navy
Telephone: 843-820-7326
Last EDR Contact: 08/05/2021
Next Scheduled EDR Contact: 11/22/2021
Data Release Frequency: Varies

US ENG CONTROLS: Engineering Controls Sites List

A listing of sites with engineering controls in place. Engineering controls include various forms of caps, building foundations, liners, and treatment methods to create pathway elimination for regulated substances to enter environmental media or effect human health.

Date of Government Version: 05/17/2021
Date Data Arrived at EDR: 05/21/2021
Date Made Active in Reports: 08/11/2021
Number of Days to Update: 82

Source: Environmental Protection Agency
Telephone: 703-603-0695
Last EDR Contact: 08/23/2021
Next Scheduled EDR Contact: 12/06/2021
Data Release Frequency: Varies

US INST CONTROLS: Institutional Controls Sites List

A listing of sites with institutional controls in place. Institutional controls include administrative measures, such as groundwater use restrictions, construction restrictions, property use restrictions, and post remediation care requirements intended to prevent exposure to contaminants remaining on site. Deed restrictions are generally required as part of the institutional controls.

Date of Government Version: 05/17/2021
Date Data Arrived at EDR: 05/21/2021
Date Made Active in Reports: 08/11/2021
Number of Days to Update: 82

Source: Environmental Protection Agency
Telephone: 703-603-0695
Last EDR Contact: 08/23/2021
Next Scheduled EDR Contact: 12/06/2021
Data Release Frequency: Varies

Federal ERNS list

ERNS: Emergency Response Notification System

Emergency Response Notification System. ERNS records and stores information on reported releases of oil and hazardous substances.

Date of Government Version: 06/14/2021
Date Data Arrived at EDR: 06/17/2021
Date Made Active in Reports: 08/17/2021
Number of Days to Update: 61

Source: National Response Center, United States Coast Guard
Telephone: 202-267-2180
Last EDR Contact: 09/21/2021
Next Scheduled EDR Contact: 01/03/2022
Data Release Frequency: Quarterly

State- and tribal - equivalent NPL

RESPONSE: State Response Sites

Identifies confirmed release sites where DTSC is involved in remediation, either in a lead or oversight capacity. These confirmed release sites are generally high-priority and high potential risk.

Date of Government Version: 07/22/2021
Date Data Arrived at EDR: 07/22/2021
Date Made Active in Reports: 10/08/2021
Number of Days to Update: 78

Source: Department of Toxic Substances Control
Telephone: 916-323-3400
Last EDR Contact: 10/26/2021
Next Scheduled EDR Contact: 02/07/2022
Data Release Frequency: Quarterly

State- and tribal - equivalent CERCLIS

ENVIROSTOR: EnviroStor Database

The Department of Toxic Substances Control's (DTSC's) Site Mitigation and Brownfields Reuse Program's (SMBRP's) EnviroStor database identifes sites that have known contamination or sites for which there may be reasons to investigate further. The database includes the following site types: Federal Superfund sites (National Priorities List (NPL)); State Response, including Military Facilities and State Superfund; Voluntary Cleanup; and School sites. EnviroStor provides similar information to the information that was available in CalSites, and provides additional site information, including, but not limited to, identification of formerly-contaminated properties that have been released for reuse, properties where environmental deed restrictions have been recorded to prevent inappropriate land uses, and risk characterization information that is used to assess potential impacts to public health and the environment at contaminated sites.

Date of Government Version: 07/22/2021
Date Data Arrived at EDR: 07/22/2021
Date Made Active in Reports: 10/08/2021
Number of Days to Update: 78

Source: Department of Toxic Substances Control
Telephone: 916-323-3400
Last EDR Contact: 10/26/2021
Next Scheduled EDR Contact: 02/07/2022
Data Release Frequency: Quarterly

State and tribal landfill and/or solid waste disposal site lists

SWF/LF (SWIS): Solid Waste Information System

Active, Closed and Inactive Landfills. SWF/LF records typically contain an inve ntory of solid waste disposal facilities or landfills. These may be active or i nactive facilities or open dumps that failed to meet RCRA Section 4004 criteria for solid waste landfills or disposal sites.

Date of Government Version: 05/10/2021
Date Data Arrived at EDR: 05/11/2021
Date Made Active in Reports: 07/27/2021
Number of Days to Update: 77

Source: Department of Resources Recycling and Recovery
Telephone: 916-341-6320
Last EDR Contact: 08/10/2021
Next Scheduled EDR Contact: 11/22/2021
Data Release Frequency: Quarterly

State and tribal leaking storage tank lists

LUST REG 5: Leaking Underground Storage Tank Database

Leaking Underground Storage Tank locations. Alameda, Alpine, Amador, Butte, Colusa, Contra Costa, Calveras, El Dorado, Fresno, Glenn, Kern, Kings, Lake, Lassen, Madera, Mariposa, Merced, Modoc, Napa, Nevada, Placer, Plumas, Sacramento, San Joaquin, Shasta, Solano, Stanislaus, Sutter, Tehama, Tulare, Tuolumne, Yolo, Yuba counties.

Date of Government Version: 07/01/2008
Date Data Arrived at EDR: 07/22/2008
Date Made Active in Reports: 07/31/2008
Number of Days to Update: 9

Source: California Regional Water Quality Control Board Central Valley Region (5)
Telephone: 916-464-4834
Last EDR Contact: 07/01/2011
Next Scheduled EDR Contact: 10/17/2011
Data Release Frequency: No Update Planned

LUST: Leaking Underground Fuel Tank Report (GEOTRACKER)

Leaking Underground Storage Tank (LUST) Sites included in GeoTracker. GeoTracker is the Water Boards data management system for sites that impact, or have the potential to impact, water quality in California, with emphasis on groundwater.

Date of Government Version: 06/03/2021
Date Data Arrived at EDR: 06/03/2021
Date Made Active in Reports: 08/24/2021
Number of Days to Update: 82

Source: State Water Resources Control Board
Telephone: see region list
Last EDR Contact: 09/07/2021
Next Scheduled EDR Contact: 12/20/2021
Data Release Frequency: Quarterly

LUST REG 9: Leaking Underground Storage Tank Report

Orange, Riverside, San Diego counties. For more current information, please refer to the State Water Resources Control Board's LUST database.

Date of Government Version: 03/01/2001
Date Data Arrived at EDR: 04/23/2001
Date Made Active in Reports: 05/21/2001
Number of Days to Update: 28

Source: California Regional Water Quality Control Board San Diego Region (9)
Telephone: 858-637-5595
Last EDR Contact: 09/26/2011
Next Scheduled EDR Contact: 01/09/2012
Data Release Frequency: No Update Planned

LUST REG 8: Leaking Underground Storage Tanks

California Regional Water Quality Control Board Santa Ana Region (8). For more current information, please refer to the State Water Resources Control Board's LUST database.

Date of Government Version: 02/14/2005
Date Data Arrived at EDR: 02/15/2005
Date Made Active in Reports: 03/28/2005
Number of Days to Update: 41

Source: California Regional Water Quality Control Board Santa Ana Region (8)
Telephone: 909-782-4496
Last EDR Contact: 08/15/2011
Next Scheduled EDR Contact: 11/28/2011
Data Release Frequency: No Update Planned

LUST REG 7: Leaking Underground Storage Tank Case Listing

Leaking Underground Storage Tank locations. Imperial, Riverside, San Diego, Santa Barbara counties.

Date of Government Version: 02/26/2004
Date Data Arrived at EDR: 02/26/2004
Date Made Active in Reports: 03/24/2004
Number of Days to Update: 27

Source: California Regional Water Quality Control Board Colorado River Basin Region (7)
Telephone: 760-776-8943
Last EDR Contact: 08/01/2011
Next Scheduled EDR Contact: 11/14/2011
Data Release Frequency: No Update Planned

LUST REG 4: Underground Storage Tank Leak List

Los Angeles, Ventura counties. For more current information, please refer to the State Water Resources Control Board's LUST database.

Date of Government Version: 09/07/2004
Date Data Arrived at EDR: 09/07/2004
Date Made Active in Reports: 10/12/2004
Number of Days to Update: 35

Source: California Regional Water Quality Control Board Los Angeles Region (4)
Telephone: 213-576-6710
Last EDR Contact: 09/06/2011
Next Scheduled EDR Contact: 12/19/2011
Data Release Frequency: No Update Planned

LUST REG 3: Leaking Underground Storage Tank Database
Leaking Underground Storage Tank locations. Monterey, San Benito, San Luis Obispo, Santa Barbara, Santa Cruz counties.

Date of Government Version: 05/19/2003
Date Data Arrived at EDR: 05/19/2003
Date Made Active in Reports: 06/02/2003
Number of Days to Update: 14

Source: California Regional Water Quality Control Board Central Coast Region (3)
Telephone: 805-542-4786
Last EDR Contact: 07/18/2011
Next Scheduled EDR Contact: 10/31/2011
Data Release Frequency: No Update Planned

LUST REG 2: Fuel Leak List
Leaking Underground Storage Tank locations. Alameda, Contra Costa, Marin, Napa, San Francisco, San Mateo, Santa Clara, Solano, Sonoma counties.

Date of Government Version: 09/30/2004
Date Data Arrived at EDR: 10/20/2004
Date Made Active in Reports: 11/19/2004
Number of Days to Update: 30

Source: California Regional Water Quality Control Board San Francisco Bay Region (2)
Telephone: 510-622-2433
Last EDR Contact: 09/19/2011
Next Scheduled EDR Contact: 01/02/2012
Data Release Frequency: No Update Planned

LUST REG 1: Active Toxic Site Investigation
Del Norte, Humboldt, Lake, Mendocino, Modoc, Siskiyou, Sonoma, Trinity counties. For more current information, please refer to the State Water Resources Control Board's LUST database.

Date of Government Version: 02/01/2001
Date Data Arrived at EDR: 02/28/2001
Date Made Active in Reports: 03/29/2001
Number of Days to Update: 29

Source: California Regional Water Quality Control Board North Coast (1)
Telephone: 707-570-3769
Last EDR Contact: 08/01/2011
Next Scheduled EDR Contact: 11/14/2011
Data Release Frequency: No Update Planned

LUST REG 6V: Leaking Underground Storage Tank Case Listing
Leaking Underground Storage Tank locations. Inyo, Kern, Los Angeles, Mono, San Bernardino counties.

Date of Government Version: 06/07/2005
Date Data Arrived at EDR: 06/07/2005
Date Made Active in Reports: 06/29/2005
Number of Days to Update: 22

Source: California Regional Water Quality Control Board Victorville Branch Office (6)
Telephone: 760-241-7365
Last EDR Contact: 09/12/2011
Next Scheduled EDR Contact: 12/26/2011
Data Release Frequency: No Update Planned

LUST REG 6L: Leaking Underground Storage Tank Case Listing
For more current information, please refer to the State Water Resources Control Board's LUST database.

Date of Government Version: 09/09/2003
Date Data Arrived at EDR: 09/10/2003
Date Made Active in Reports: 10/07/2003
Number of Days to Update: 27

Source: California Regional Water Quality Control Board Lahontan Region (6)
Telephone: 530-542-5572
Last EDR Contact: 09/12/2011
Next Scheduled EDR Contact: 12/26/2011
Data Release Frequency: No Update Planned

INDIAN LUST R5: Leaking Underground Storage Tanks on Indian Land
Leaking underground storage tanks located on Indian Land in Michigan, Minnesota and Wisconsin.

Date of Government Version: 04/06/2021
Date Data Arrived at EDR: 06/11/2021
Date Made Active in Reports: 09/07/2021
Number of Days to Update: 88

Source: EPA, Region 5
Telephone: 312-886-7439
Last EDR Contact: 10/22/2021
Next Scheduled EDR Contact: 01/31/2022
Data Release Frequency: Varies

INDIAN LUST R6: Leaking Underground Storage Tanks on Indian Land
LUSTs on Indian land in New Mexico and Oklahoma.

Date of Government Version: 05/17/2021
Date Data Arrived at EDR: 06/11/2021
Date Made Active in Reports: 09/07/2021
Number of Days to Update: 88

Source: EPA Region 6
Telephone: 214-665-6597
Last EDR Contact: 10/22/2021
Next Scheduled EDR Contact: 01/31/2022
Data Release Frequency: Varies

INDIAN LUST R4: Leaking Underground Storage Tanks on Indian Land
LUSTs on Indian land in Florida, Mississippi and North Carolina.

Date of Government Version: 05/28/2021
Date Data Arrived at EDR: 06/22/2021
Date Made Active in Reports: 09/20/2021
Number of Days to Update: 90
Source: EPA Region 4
Telephone: 404-562-8677
Last EDR Contact: 10/22/2021
Next Scheduled EDR Contact: 01/31/2022
Data Release Frequency: Varies

INDIAN LUST R10: Leaking Underground Storage Tanks on Indian Land
LUSTs on Indian land in Alaska, Idaho, Oregon and Washington.

Date of Government Version: 04/27/2021
Date Data Arrived at EDR: 06/11/2021
Date Made Active in Reports: 09/07/2021
Number of Days to Update: 88
Source: EPA Region 10
Telephone: 206-553-2857
Last EDR Contact: 10/22/2021
Next Scheduled EDR Contact: 01/31/2022
Data Release Frequency: Varies

INDIAN LUST R9: Leaking Underground Storage Tanks on Indian Land
LUSTs on Indian land in Arizona, California, New Mexico and Nevada

Date of Government Version: 05/27/2021
Date Data Arrived at EDR: 06/11/2021
Date Made Active in Reports: 09/07/2021
Number of Days to Update: 88
Source: Environmental Protection Agency
Telephone: 415-972-3372
Last EDR Contact: 10/22/2021
Next Scheduled EDR Contact: 01/31/2022
Data Release Frequency: Varies

INDIAN LUST R8: Leaking Underground Storage Tanks on Indian Land
LUSTs on Indian land in Colorado, Montana, North Dakota, South Dakota, Utah and Wyoming.

Date of Government Version: 05/27/2021
Date Data Arrived at EDR: 06/11/2021
Date Made Active in Reports: 09/07/2021
Number of Days to Update: 88
Source: EPA Region 8
Telephone: 303-312-6271
Last EDR Contact: 10/22/2021
Next Scheduled EDR Contact: 01/31/2022
Data Release Frequency: Varies

INDIAN LUST R7: Leaking Underground Storage Tanks on Indian Land
LUSTs on Indian land in Iowa, Kansas, and Nebraska

Date of Government Version: 06/01/2021
Date Data Arrived at EDR: 06/11/2021
Date Made Active in Reports: 09/07/2021
Number of Days to Update: 88
Source: EPA Region 7
Telephone: 913-551-7003
Last EDR Contact: 10/22/2021
Next Scheduled EDR Contact: 01/31/2022
Data Release Frequency: Varies

INDIAN LUST R1: Leaking Underground Storage Tanks on Indian Land
A listing of leaking underground storage tank locations on Indian Land.

Date of Government Version: 04/28/2021
Date Data Arrived at EDR: 06/11/2021
Date Made Active in Reports: 09/07/2021
Number of Days to Update: 88
Source: EPA Region 1
Telephone: 617-918-1313
Last EDR Contact: 10/22/2021
Next Scheduled EDR Contact: 01/31/2022
Data Release Frequency: Varies

CPS-SLIC: Statewide SLIC Cases (GEOTRACKER)
Cleanup Program Sites (CPS; also known as Site Cleanups [SC] and formerly known as Spills, Leaks, Investigations, and Cleanups [SLIC] sites) included in GeoTracker. GeoTracker is the Water Boards data management system for sites that impact, or have the potential to impact, water quality in California, with emphasis on groundwater.

Date of Government Version: 06/03/2021
Date Data Arrived at EDR: 06/03/2021
Date Made Active in Reports: 08/24/2021
Number of Days to Update: 82
Source: State Water Resources Control Board
Telephone: 866-480-1028
Last EDR Contact: 09/07/2021
Next Scheduled EDR Contact: 12/20/2021
Data Release Frequency: Varies

SLIC REG 1: Active Toxic Site Investigations
The SLIC (Spills, Leaks, Investigations and Cleanup) program is designed to protect and restore water quality from spills, leaks, and similar discharges.

Date of Government Version: 04/03/2003
Date Data Arrived at EDR: 04/07/2003
Date Made Active in Reports: 04/25/2003
Number of Days to Update: 18

Source: California Regional Water Quality Control Board, North Coast Region (1)
Telephone: 707-576-2220
Last EDR Contact: 08/01/2011
Next Scheduled EDR Contact: 11/14/2011
Data Release Frequency: No Update Planned

SLIC REG 2: Spills, Leaks, Investigation & Cleanup Cost Recovery Listing
The SLIC (Spills, Leaks, Investigations and Cleanup) program is designed to protect and restore water quality from spills, leaks, and similar discharges.

Date of Government Version: 09/30/2004
Date Data Arrived at EDR: 10/20/2004
Date Made Active in Reports: 11/19/2004
Number of Days to Update: 30

Source: Regional Water Quality Control Board San Francisco Bay Region (2)
Telephone: 510-286-0457
Last EDR Contact: 09/19/2011
Next Scheduled EDR Contact: 01/02/2012
Data Release Frequency: No Update Planned

SLIC REG 3: Spills, Leaks, Investigation & Cleanup Cost Recovery Listing
The SLIC (Spills, Leaks, Investigations and Cleanup) program is designed to protect and restore water quality from spills, leaks, and similar discharges.

Date of Government Version: 05/18/2006
Date Data Arrived at EDR: 05/18/2006
Date Made Active in Reports: 06/15/2006
Number of Days to Update: 28

Source: California Regional Water Quality Control Board Central Coast Region (3)
Telephone: 805-549-3147
Last EDR Contact: 07/18/2011
Next Scheduled EDR Contact: 10/31/2011
Data Release Frequency: No Update Planned

SLIC REG 4: Spills, Leaks, Investigation & Cleanup Cost Recovery Listing
The SLIC (Spills, Leaks, Investigations and Cleanup) program is designed to protect and restore water quality from spills, leaks, and similar discharges.

Date of Government Version: 11/17/2004
Date Data Arrived at EDR: 11/18/2004
Date Made Active in Reports: 01/04/2005
Number of Days to Update: 47

Source: Region Water Quality Control Board Los Angeles Region (4)
Telephone: 213-576-6600
Last EDR Contact: 07/01/2011
Next Scheduled EDR Contact: 10/17/2011
Data Release Frequency: No Update Planned

SLIC REG 5: Spills, Leaks, Investigation & Cleanup Cost Recovery Listing
The SLIC (Spills, Leaks, Investigations and Cleanup) program is designed to protect and restore water quality from spills, leaks, and similar discharges.

Date of Government Version: 04/01/2005
Date Data Arrived at EDR: 04/05/2005
Date Made Active in Reports: 04/21/2005
Number of Days to Update: 16

Source: Regional Water Quality Control Board Central Valley Region (5)
Telephone: 916-464-3291
Last EDR Contact: 09/12/2011
Next Scheduled EDR Contact: 12/26/2011
Data Release Frequency: No Update Planned

SLIC REG 6V: Spills, Leaks, Investigation & Cleanup Cost Recovery Listing
The SLIC (Spills, Leaks, Investigations and Cleanup) program is designed to protect and restore water quality from spills, leaks, and similar discharges.

Date of Government Version: 05/24/2005
Date Data Arrived at EDR: 05/25/2005
Date Made Active in Reports: 06/16/2005
Number of Days to Update: 22

Source: Regional Water Quality Control Board, Victorville Branch
Telephone: 619-241-6583
Last EDR Contact: 08/15/2011
Next Scheduled EDR Contact: 11/28/2011
Data Release Frequency: No Update Planned

SLIC REG 6L: SLIC Sites
The SLIC (Spills, Leaks, Investigations and Cleanup) program is designed to protect and restore water quality from spills, leaks, and similar discharges.

Date of Government Version: 09/07/2004
Date Data Arrived at EDR: 09/07/2004
Date Made Active in Reports: 10/12/2004
Number of Days to Update: 35
Source: California Regional Water Quality Control Board, Lahontan Region
Telephone: 530-542-5574
Last EDR Contact: 08/15/2011
Next Scheduled EDR Contact: 11/28/2011
Data Release Frequency: No Update Planned

SLIC REG 7: SLIC List
The SLIC (Spills, Leaks, Investigations and Cleanup) program is designed to protect and restore water quality from spills, leaks, and similar discharges.

Date of Government Version: 11/24/2004
Date Data Arrived at EDR: 11/29/2004
Date Made Active in Reports: 01/04/2005
Number of Days to Update: 36
Source: California Regional Quality Control Board, Colorado River Basin Region
Telephone: 760-346-7491
Last EDR Contact: 08/01/2011
Next Scheduled EDR Contact: 11/14/2011
Data Release Frequency: No Update Planned

SLIC REG 8: Spills, Leaks, Investigation & Cleanup Cost Recovery Listing
The SLIC (Spills, Leaks, Investigations and Cleanup) program is designed to protect and restore water quality from spills, leaks, and similar discharges.

Date of Government Version: 04/03/2008
Date Data Arrived at EDR: 04/03/2008
Date Made Active in Reports: 04/14/2008
Number of Days to Update: 11
Source: California Region Water Quality Control Board Santa Ana Region (8)
Telephone: 951-782-3298
Last EDR Contact: 09/12/2011
Next Scheduled EDR Contact: 12/26/2011
Data Release Frequency: No Update Planned

SLIC REG 9: Spills, Leaks, Investigation & Cleanup Cost Recovery Listing
The SLIC (Spills, Leaks, Investigations and Cleanup) program is designed to protect and restore water quality from spills, leaks, and similar discharges.

Date of Government Version: 09/10/2007
Date Data Arrived at EDR: 09/11/2007
Date Made Active in Reports: 09/28/2007
Number of Days to Update: 17
Source: California Regional Water Quality Control Board San Diego Region (9)
Telephone: 858-467-2980
Last EDR Contact: 08/08/2011
Next Scheduled EDR Contact: 11/21/2011
Data Release Frequency: No Update Planned

State and tribal registered storage tank lists

FEMA UST: Underground Storage Tank Listing
A listing of all FEMA owned underground storage tanks.

Date of Government Version: 01/29/2021
Date Data Arrived at EDR: 02/17/2021
Date Made Active in Reports: 03/22/2021
Number of Days to Update: 33
Source: FEMA
Telephone: 202-646-5797
Last EDR Contact: 11/01/2021
Next Scheduled EDR Contact: 01/17/2022
Data Release Frequency: Varies

MILITARY UST SITES: Military UST Sites (GEOTRACKER)
Military ust sites

Date of Government Version: 06/03/2021
Date Data Arrived at EDR: 06/03/2021
Date Made Active in Reports: 08/24/2021
Number of Days to Update: 82
Source: State Water Resources Control Board
Telephone: 866-480-1028
Last EDR Contact: 09/07/2021
Next Scheduled EDR Contact: 12/20/2021
Data Release Frequency: Varies

GOVERNMENT RECORDS SEARCHED / DATA CURRENCY TRACKING

UST: Active UST Facilities

Active UST facilities gathered from the local regulatory agencies

Date of Government Version: 06/03/2021
Date Data Arrived at EDR: 06/03/2021
Date Made Active in Reports: 08/24/2021
Number of Days to Update: 82

Source: SWRCB
Telephone: 916-341-5851
Last EDR Contact: 09/07/2021
Next Scheduled EDR Contact: 12/20/2021
Data Release Frequency: Semi-Annually

UST CLOSURE: Proposed Closure of Underground Storage Tank (UST) Cases

UST cases that are being considered for closure by either the State Water Resources Control Board or the Executive Director have been posted for a 60-day public comment period. UST Case Closures being proposed for consideration by the State Water Resources Control Board. These are primarily UST cases that meet closure criteria under the decisional framework in State Water Board Resolution No. 92-49 and other Board orders. UST Case Closures proposed for consideration by the Executive Director pursuant to State Water Board Resolution No. 2012-0061. These are cases that meet the criteria of the Low-Threat UST Case Closure Policy. UST Case Closure Review Denials and Approved Orders.

Date of Government Version: 05/20/2021
Date Data Arrived at EDR: 06/04/2021
Date Made Active in Reports: 08/30/2021
Number of Days to Update: 87

Source: State Water Resources Control Board
Telephone: 916-327-7844
Last EDR Contact: 09/08/2021
Next Scheduled EDR Contact: 12/20/2021
Data Release Frequency: Varies

AST: Aboveground Petroleum Storage Tank Facilities

A listing of aboveground storage tank petroleum storage tank locations.

Date of Government Version: 07/06/2016
Date Data Arrived at EDR: 07/12/2016
Date Made Active in Reports: 09/19/2016
Number of Days to Update: 69

Source: California Environmental Protection Agency
Telephone: 916-327-5092
Last EDR Contact: 09/09/2021
Next Scheduled EDR Contact: 12/27/2021
Data Release Frequency: Varies

INDIAN UST R1: Underground Storage Tanks on Indian Land

The Indian Underground Storage Tank (UST) database provides information about underground storage tanks on Indian land in EPA Region 1 (Connecticut, Maine, Massachusetts, New Hampshire, Rhode Island, Vermont and ten Tribal Nations).

Date of Government Version: 04/28/2021
Date Data Arrived at EDR: 06/11/2021
Date Made Active in Reports: 09/07/2021
Number of Days to Update: 88

Source: EPA, Region 1
Telephone: 617-918-1313
Last EDR Contact: 10/22/2021
Next Scheduled EDR Contact: 01/31/2022
Data Release Frequency: Varies

INDIAN UST R7: Underground Storage Tanks on Indian Land

The Indian Underground Storage Tank (UST) database provides information about underground storage tanks on Indian land in EPA Region 7 (Iowa, Kansas, Missouri, Nebraska, and 9 Tribal Nations).

Date of Government Version: 06/01/2021
Date Data Arrived at EDR: 06/11/2021
Date Made Active in Reports: 09/07/2021
Number of Days to Update: 88

Source: EPA Region 7
Telephone: 913-551-7003
Last EDR Contact: 10/22/2021
Next Scheduled EDR Contact: 01/31/2022
Data Release Frequency: Varies

INDIAN UST R8: Underground Storage Tanks on Indian Land

The Indian Underground Storage Tank (UST) database provides information about underground storage tanks on Indian land in EPA Region 8 (Colorado, Montana, North Dakota, South Dakota, Utah, Wyoming and 27 Tribal Nations).

Date of Government Version: 05/27/2021
Date Data Arrived at EDR: 06/11/2021
Date Made Active in Reports: 09/07/2021
Number of Days to Update: 88

Source: EPA Region 8
Telephone: 303-312-6137
Last EDR Contact: 10/22/2021
Next Scheduled EDR Contact: 01/31/2022
Data Release Frequency: Varies

INDIAN UST R10: Underground Storage Tanks on Indian Land

The Indian Underground Storage Tank (UST) database provides information about underground storage tanks on Indian land in EPA Region 10 (Alaska, Idaho, Oregon, Washington, and Tribal Nations).

Date of Government Version: 04/27/2021
Date Data Arrived at EDR: 06/11/2021
Date Made Active in Reports: 09/07/2021
Number of Days to Update: 88

Source: EPA Region 10
Telephone: 206-553-2857
Last EDR Contact: 10/22/2021
Next Scheduled EDR Contact: 01/31/2022
Data Release Frequency: Varies

INDIAN UST R9: Underground Storage Tanks on Indian Land

The Indian Underground Storage Tank (UST) database provides information about underground storage tanks on Indian land in EPA Region 9 (Arizona, California, Hawaii, Nevada, the Pacific Islands, and Tribal Nations).

Date of Government Version: 05/27/2021
Date Data Arrived at EDR: 06/11/2021
Date Made Active in Reports: 09/07/2021
Number of Days to Update: 88

Source: EPA Region 9
Telephone: 415-972-3368
Last EDR Contact: 10/22/2021
Next Scheduled EDR Contact: 01/31/2022
Data Release Frequency: Varies

INDIAN UST R6: Underground Storage Tanks on Indian Land

The Indian Underground Storage Tank (UST) database provides information about underground storage tanks on Indian land in EPA Region 6 (Louisiana, Arkansas, Oklahoma, New Mexico, Texas and 65 Tribes).

Date of Government Version: 05/17/2021
Date Data Arrived at EDR: 06/11/2021
Date Made Active in Reports: 09/07/2021
Number of Days to Update: 88

Source: EPA Region 6
Telephone: 214-665-7591
Last EDR Contact: 10/22/2021
Next Scheduled EDR Contact: 01/31/2022
Data Release Frequency: Varies

INDIAN UST R4: Underground Storage Tanks on Indian Land

The Indian Underground Storage Tank (UST) database provides information about underground storage tanks on Indian land in EPA Region 4 (Alabama, Florida, Georgia, Kentucky, Mississippi, North Carolina, South Carolina, Tennessee and Tribal Nations)

Date of Government Version: 05/28/2021
Date Data Arrived at EDR: 06/22/2021
Date Made Active in Reports: 09/20/2021
Number of Days to Update: 90

Source: EPA Region 4
Telephone: 404-562-9424
Last EDR Contact: 10/22/2021
Next Scheduled EDR Contact: 01/31/2022
Data Release Frequency: Varies

INDIAN UST R5: Underground Storage Tanks on Indian Land

The Indian Underground Storage Tank (UST) database provides information about underground storage tanks on Indian land in EPA Region 5 (Michigan, Minnesota and Wisconsin and Tribal Nations).

Date of Government Version: 04/06/2021
Date Data Arrived at EDR: 06/11/2021
Date Made Active in Reports: 09/07/2021
Number of Days to Update: 88

Source: EPA Region 5
Telephone: 312-886-6136
Last EDR Contact: 10/22/2021
Next Scheduled EDR Contact: 01/31/2022
Data Release Frequency: Varies

State and tribal voluntary cleanup sites

VCP: Voluntary Cleanup Program Properties

Contains low threat level properties with either confirmed or unconfirmed releases and the project proponents have request that DTSC oversee investigation and/or cleanup activities and have agreed to provide coverage for DTSC's costs.

Date of Government Version: 07/22/2021
Date Data Arrived at EDR: 07/22/2021
Date Made Active in Reports: 10/08/2021
Number of Days to Update: 78

Source: Department of Toxic Substances Control
Telephone: 916-323-3400
Last EDR Contact: 10/26/2021
Next Scheduled EDR Contact: 02/07/2022
Data Release Frequency: Quarterly

INDIAN VCP R7: Voluntary Cleanup Priority Lisitng
A listing of voluntary cleanup priority sites located on Indian Land located in Region 7.

Date of Government Version: 03/20/2008
Date Data Arrived at EDR: 04/22/2008
Date Made Active in Reports: 05/19/2008
Number of Days to Update: 27

Source: EPA, Region 7
Telephone: 913-551-7365
Last EDR Contact: 07/08/2021
Next Scheduled EDR Contact: 07/20/2009
Data Release Frequency: Varies

INDIAN VCP R1: Voluntary Cleanup Priority Listing
A listing of voluntary cleanup priority sites located on Indian Land located in Region 1.

Date of Government Version: 07/27/2015
Date Data Arrived at EDR: 09/29/2015
Date Made Active in Reports: 02/18/2016
Number of Days to Update: 142

Source: EPA, Region 1
Telephone: 617-918-1102
Last EDR Contact: 09/15/2021
Next Scheduled EDR Contact: 01/03/2022
Data Release Frequency: Varies

State and tribal Brownfields sites

BROWNFIELDS: Considered Brownfieds Sites Listing
A listing of sites the SWRCB considers to be Brownfields since these are sites have come to them through the MOA Process.

Date of Government Version: 06/17/2021
Date Data Arrived at EDR: 06/17/2021
Date Made Active in Reports: 09/13/2021
Number of Days to Update: 88

Source: State Water Resources Control Board
Telephone: 916-323-7905
Last EDR Contact: 09/21/2021
Next Scheduled EDR Contact: 01/03/2022
Data Release Frequency: Quarterly

ADDITIONAL ENVIRONMENTAL RECORDS

Local Brownfield lists

US BROWNFIELDS: A Listing of Brownfields Sites
Brownfields are real property, the expansion, redevelopment, or reuse of which may be complicated by the presence or potential presence of a hazardous substance, pollutant, or contaminant. Cleaning up and reinvesting in these properties takes development pressures off of undeveloped, open land, and both improves and protects the environment. Assessment, Cleanup and Redevelopment Exchange System (ACRES) stores information reported by EPA Brownfields grant recipients on brownfields properties assessed or cleaned up with grant funding as well as information on Targeted Brownfields Assessments performed by EPA Regions. A listing of ACRES Brownfield sites is obtained from Cleanups in My Community. Cleanups in My Community provides information on Brownfields properties for which information is reported back to EPA, as well as areas served by Brownfields grant programs.

Date of Government Version: 06/10/2021
Date Data Arrived at EDR: 06/10/2021
Date Made Active in Reports: 08/17/2021
Number of Days to Update: 68

Source: Environmental Protection Agency
Telephone: 202-566-2777
Last EDR Contact: 09/14/2021
Next Scheduled EDR Contact: 12/27/2021
Data Release Frequency: Semi-Annually

Local Lists of Landfill / Solid Waste Disposal Sites

WMUDS/SWAT: Waste Management Unit Database
Waste Management Unit Database System. WMUDS is used by the State Water Resources Control Board staff and the Regional Water Quality Control Boards for program tracking and inventory of waste management units. WMUDS is composed of the following databases: Facility Information, Scheduled Inspections Information, Waste Management Unit Information, SWAT Program Information, SWAT Report Summary Information, SWAT Report Summary Data, Chapter 15 (formerly Subchapter 15) Information, Chapter 15 Monitoring Parameters, TPCA Program Information, RCRA Program Information, Closure Information, and Interested Parties Information.

Date of Government Version: 04/01/2000
Date Data Arrived at EDR: 04/10/2000
Date Made Active in Reports: 05/10/2000
Number of Days to Update: 30

Source: State Water Resources Control Board
Telephone: 916-227-4448
Last EDR Contact: 10/22/2021
Next Scheduled EDR Contact: 02/07/2022
Data Release Frequency: No Update Planned

SWRCY: Recycler Database
A listing of recycling facilities in California.

Date of Government Version: 06/04/2021
Date Data Arrived at EDR: 06/04/2021
Date Made Active in Reports: 08/27/2021
Number of Days to Update: 84

Source: Department of Conservation
Telephone: 916-323-3836
Last EDR Contact: 09/08/2021
Next Scheduled EDR Contact: 12/20/2021
Data Release Frequency: Quarterly

HAULERS: Registered Waste Tire Haulers Listing
A listing of registered waste tire haulers.

Date of Government Version: 11/23/2020
Date Data Arrived at EDR: 11/23/2020
Date Made Active in Reports: 02/08/2021
Number of Days to Update: 77

Source: Integrated Waste Management Board
Telephone: 916-341-6422
Last EDR Contact: 08/17/2021
Next Scheduled EDR Contact: 11/22/2021
Data Release Frequency: Varies

INDIAN ODI: Report on the Status of Open Dumps on Indian Lands
Location of open dumps on Indian land.

Date of Government Version: 12/31/1998
Date Data Arrived at EDR: 12/03/2007
Date Made Active in Reports: 01/24/2008
Number of Days to Update: 52

Source: Environmental Protection Agency
Telephone: 703-308-8245
Last EDR Contact: 10/22/2021
Next Scheduled EDR Contact: 02/07/2022
Data Release Frequency: Varies

ODI: Open Dump Inventory
An open dump is defined as a disposal facility that does not comply with one or more of the Part 257 or Part 258 Subtitle D Criteria.

Date of Government Version: 06/30/1985
Date Data Arrived at EDR: 08/09/2004
Date Made Active in Reports: 09/17/2004
Number of Days to Update: 39

Source: Environmental Protection Agency
Telephone: 800-424-9346
Last EDR Contact: 06/09/2004
Next Scheduled EDR Contact: N/A
Data Release Frequency: No Update Planned

DEBRIS REGION 9: Torres Martinez Reservation Illegal Dump Site Locations
A listing of illegal dump sites location on the Torres Martinez Indian Reservation located in eastern Riverside County and northern Imperial County, California.

Date of Government Version: 01/12/2009
Date Data Arrived at EDR: 05/07/2009
Date Made Active in Reports: 09/21/2009
Number of Days to Update: 137

Source: EPA, Region 9
Telephone: 415-947-4219
Last EDR Contact: 10/14/2021
Next Scheduled EDR Contact: 01/31/2022
Data Release Frequency: No Update Planned

IHS OPEN DUMPS: Open Dumps on Indian Land
A listing of all open dumps located on Indian Land in the United States.

Date of Government Version: 04/01/2014
Date Data Arrived at EDR: 08/06/2014
Date Made Active in Reports: 01/29/2015
Number of Days to Update: 176

Source: Department of Health & Human Serivces, Indian Health Service
Telephone: 301-443-1452
Last EDR Contact: 10/28/2021
Next Scheduled EDR Contact: 02/07/2022
Data Release Frequency: Varies

GOVERNMENT RECORDS SEARCHED / DATA CURRENCY TRACKING

Local Lists of Hazardous waste / Contaminated Sites

US HIST CDL: National Clandestine Laboratory Register

A listing of clandestine drug lab locations that have been removed from the DEAs National Clandestine Laboratory Register.

Date of Government Version: 05/18/2021
Date Data Arrived at EDR: 05/18/2021
Date Made Active in Reports: 08/03/2021
Number of Days to Update: 77

Source: Drug Enforcement Administration
Telephone: 202-307-1000
Last EDR Contact: 08/17/2021
Next Scheduled EDR Contact: 12/06/2021
Data Release Frequency: No Update Planned

HIST CAL-SITES: Calsites Database

The Calsites database contains potential or confirmed hazardous substance release properties. In 1996, California EPA reevaluated and significantly reduced the number of sites in the Calsites database. No longer updated by the state agency. It has been replaced by ENVIROSTOR.

Date of Government Version: 08/08/2005
Date Data Arrived at EDR: 08/03/2006
Date Made Active in Reports: 08/24/2006
Number of Days to Update: 21

Source: Department of Toxic Substance Control
Telephone: 916-323-3400
Last EDR Contact: 02/23/2009
Next Scheduled EDR Contact: 05/25/2009
Data Release Frequency: No Update Planned

SCH: School Property Evaluation Program

This category contains proposed and existing school sites that are being evaluated by DTSC for possible hazardous materials contamination. In some cases, these properties may be listed in the CalSites category depending on the level of threat to public health and safety or the environment they pose.

Date of Government Version: 07/22/2021
Date Data Arrived at EDR: 07/22/2021
Date Made Active in Reports: 10/08/2021
Number of Days to Update: 78

Source: Department of Toxic Substances Control
Telephone: 916-323-3400
Last EDR Contact: 10/26/2021
Next Scheduled EDR Contact: 02/07/2022
Data Release Frequency: Quarterly

CDL: Clandestine Drug Labs

A listing of drug lab locations. Listing of a location in this database does not indicate that any illegal drug lab materials were or were not present there, and does not constitute a determination that the location either requires or does not require additional cleanup work.

Date of Government Version: 12/31/2019
Date Data Arrived at EDR: 01/20/2021
Date Made Active in Reports: 04/08/2021
Number of Days to Update: 78

Source: Department of Toxic Substances Control
Telephone: 916-255-6504
Last EDR Contact: 10/29/2021
Next Scheduled EDR Contact: 01/17/2022
Data Release Frequency: Varies

TOXIC PITS: Toxic Pits Cleanup Act Sites

Toxic PITS Cleanup Act Sites. TOXIC PITS identifies sites suspected of containing hazardous substances where cleanup has not yet been completed.

Date of Government Version: 07/01/1995
Date Data Arrived at EDR: 08/30/1995
Date Made Active in Reports: 09/26/1995
Number of Days to Update: 27

Source: State Water Resources Control Board
Telephone: 916-227-4364
Last EDR Contact: 01/26/2009
Next Scheduled EDR Contact: 04/27/2009
Data Release Frequency: No Update Planned

CERS HAZ WASTE: CERS HAZ WASTE

List of sites in the California Environmental Protection Agency (CalEPA) Regulated Site Portal which fall under the Hazardous Chemical Management, Hazardous Waste Onsite Treatment, Household Hazardous Waste Collection, Hazardous Waste Generator, and RCRA LQ HW Generator programs.

Date of Government Version: 07/15/2021
Date Data Arrived at EDR: 07/15/2021
Date Made Active in Reports: 10/06/2021
Number of Days to Update: 83
Source: CalEPA
Telephone: 916-323-2514
Last EDR Contact: 10/19/2021
Next Scheduled EDR Contact: 01/31/2022
Data Release Frequency: Quarterly

US CDL: Clandestine Drug Labs

A listing of clandestine drug lab locations. The U.S. Department of Justice ("the Department") provides this web site as a public service. It contains addresses of some locations where law enforcement agencies reported they found chemicals or other items that indicated the presence of either clandestine drug laboratories or dumpsites. In most cases, the source of the entries is not the Department, and the Department has not verified the entry and does not guarantee its accuracy. Members of the public must verify the accuracy of all entries by, for example, contacting local law enforcement and local health departments.

Date of Government Version: 05/18/2021
Date Data Arrived at EDR: 05/18/2021
Date Made Active in Reports: 08/03/2021
Number of Days to Update: 77
Source: Drug Enforcement Administration
Telephone: 202-307-1000
Last EDR Contact: 08/17/2021
Next Scheduled EDR Contact: 12/06/2021
Data Release Frequency: Quarterly

PFAS: PFAS Contamination Site Location Listing

A listing of PFAS contaminated sites included in the GeoTracker database.

Date of Government Version: 06/04/2021
Date Data Arrived at EDR: 06/04/2021
Date Made Active in Reports: 08/27/2021
Number of Days to Update: 84
Source: State Water Resources Control Board
Telephone: 866-480-1028
Last EDR Contact: 09/08/2021
Next Scheduled EDR Contact: 12/20/2021
Data Release Frequency: Varies

AQUEOUS FOAM: Former Fire Training Facility Assessments Listing

Airports shown on this list are those believed to use Aqueous Film Forming Foam (AFFF), and certified by the Federal Aviation Administration (FAA) under Title 14, Code of Federal Regulations (CFR), Part 139 (14 CFR Part 139). This list was created by SWRCB using information available from the FAA. Location points shown are from the latitude and longitude listed on the FAA airport master record.

Date of Government Version: 12/01/2019
Date Data Arrived at EDR: 08/19/2021
Date Made Active in Reports: 10/28/2021
Number of Days to Update: 70
Source: State Water Resources Control Board
Telephone: 916-341-5455
Last EDR Contact: 08/19/2021
Next Scheduled EDR Contact: 12/20/2021
Data Release Frequency: Varies

Local Lists of Registered Storage Tanks

SWEEPS UST: SWEEPS UST Listing

Statewide Environmental Evaluation and Planning System. This underground storage tank listing was updated and maintained by a company contacted by the SWRCB in the early 1990's. The listing is no longer updated or maintained. The local agency is the contact for more information on a site on the SWEEPS list.

Date of Government Version: 06/01/1994
Date Data Arrived at EDR: 07/07/2005
Date Made Active in Reports: 08/11/2005
Number of Days to Update: 35
Source: State Water Resources Control Board
Telephone: N/A
Last EDR Contact: 06/03/2005
Next Scheduled EDR Contact: N/A
Data Release Frequency: No Update Planned

HIST UST: Hazardous Substance Storage Container Database

The Hazardous Substance Storage Container Database is a historical listing of UST sites. Refer to local/county source for current data.

Date of Government Version: 10/15/1990
Date Data Arrived at EDR: 01/25/1991
Date Made Active in Reports: 02/12/1991
Number of Days to Update: 18
Source: State Water Resources Control Board
Telephone: 916-341-5851
Last EDR Contact: 07/26/2001
Next Scheduled EDR Contact: N/A
Data Release Frequency: No Update Planned

SAN FRANCISCO AST: Aboveground Storage Tank Site Listing
Aboveground storage tank sites

Date of Government Version: 08/05/2021
Date Data Arrived at EDR: 08/05/2021
Date Made Active in Reports: 10/29/2021
Number of Days to Update: 85

Source: San Francisco County Department of Public Health
Telephone: 415-252-3896
Last EDR Contact: 07/26/2021
Next Scheduled EDR Contact: 11/15/2021
Data Release Frequency: Varies

CERS TANKS: California Environmental Reporting System (CERS) Tanks
List of sites in the California Environmental Protection Agency (CalEPA) Regulated Site Portal which fall under the Aboveground Petroleum Storage and Underground Storage Tank regulatory programs.

Date of Government Version: 07/15/2021
Date Data Arrived at EDR: 07/15/2021
Date Made Active in Reports: 10/06/2021
Number of Days to Update: 83

Source: California Environmental Protection Agency
Telephone: 916-323-2514
Last EDR Contact: 10/19/2021
Next Scheduled EDR Contact: 01/31/2022
Data Release Frequency: Quarterly

CA FID UST: Facility Inventory Database
The Facility Inventory Database (FID) contains a historical listing of active and inactive underground storage tank locations from the State Water Resource Control Board. Refer to local/county source for current data.

Date of Government Version: 10/31/1994
Date Data Arrived at EDR: 09/05/1995
Date Made Active in Reports: 09/29/1995
Number of Days to Update: 24

Source: California Environmental Protection Agency
Telephone: 916-341-5851
Last EDR Contact: 12/28/1998
Next Scheduled EDR Contact: N/A
Data Release Frequency: No Update Planned

Local Land Records

LIENS: Environmental Liens Listing
A listing of property locations with environmental liens for California where DTSC is a lien holder.

Date of Government Version: 05/27/2021
Date Data Arrived at EDR: 05/28/2021
Date Made Active in Reports: 08/20/2021
Number of Days to Update: 84

Source: Department of Toxic Substances Control
Telephone: 916-323-3400
Last EDR Contact: 08/24/2021
Next Scheduled EDR Contact: 12/13/2021
Data Release Frequency: Varies

LIENS 2: CERCLA Lien Information
A Federal CERCLA ('Superfund') lien can exist by operation of law at any site or property at which EPA has spent Superfund monies. These monies are spent to investigate and address releases and threatened releases of contamination. CERCLIS provides information as to the identity of these sites and properties.

Date of Government Version: 07/29/2021
Date Data Arrived at EDR: 08/04/2021
Date Made Active in Reports: 08/31/2021
Number of Days to Update: 27

Source: Environmental Protection Agency
Telephone: 202-564-6023
Last EDR Contact: 10/01/2021
Next Scheduled EDR Contact: 01/10/2022
Data Release Frequency: Semi-Annually

DEED: Deed Restriction Listing

Site Mitigation and Brownfields Reuse Program Facility Sites with Deed Restrictions & Hazardous Waste Management Program Facility Sites with Deed / Land Use Restriction. The DTSC Site Mitigation and Brownfields Reuse Program (SMBRP) list includes sites cleaned up under the program's oversight and generally does not include current or former hazardous waste facilities that required a hazardous waste facility permit. The list represents deed restrictions that are active. Some sites have multiple deed restrictions. The DTSC Hazardous Waste Management Program (HWMP) has developed a list of current or former hazardous waste facilities that have a recorded land use restriction at the local county recorder's office. The land use restrictions on this list were required by the DTSC HWMP as a result of the presence of hazardous substances that remain on site after the facility (or part of the facility) has been closed or cleaned up. The types of land use restriction include deed notice, deed restriction, or a land use restriction that binds current and future owners.

Date of Government Version: 05/28/2021
Date Data Arrived at EDR: 05/28/2021
Date Made Active in Reports: 08/20/2021
Number of Days to Update: 84
Source: DTSC and SWRCB
Telephone: 916-323-3400
Last EDR Contact: 08/31/2021
Next Scheduled EDR Contact: 12/13/2021
Data Release Frequency: Semi-Annually

Records of Emergency Release Reports

HMIRS: Hazardous Materials Information Reporting System

Hazardous Materials Incident Report System. HMIRS contains hazardous material spill incidents reported to DOT.

Date of Government Version: 09/12/2021
Date Data Arrived at EDR: 09/13/2021
Date Made Active in Reports: 09/28/2021
Number of Days to Update: 15
Source: U.S. Department of Transportation
Telephone: 202-366-4555
Last EDR Contact: 09/13/2021
Next Scheduled EDR Contact: 01/03/2022
Data Release Frequency: Quarterly

CHMIRS: California Hazardous Material Incident Report System

California Hazardous Material Incident Reporting System. CHMIRS contains information on reported hazardous material incidents (accidental releases or spills).

Date of Government Version: 06/30/2021
Date Data Arrived at EDR: 07/15/2021
Date Made Active in Reports: 10/06/2021
Number of Days to Update: 83
Source: Office of Emergency Services
Telephone: 916-845-8400
Last EDR Contact: 10/19/2021
Next Scheduled EDR Contact: 01/31/2022
Data Release Frequency: Semi-Annually

LDS: Land Disposal Sites Listing (GEOTRACKER)

Land Disposal sites (Landfills) included in GeoTracker. GeoTracker is the Water Boards data management system for sites that impact, or have the potential to impact, water quality in California, with emphasis on groundwater.

Date of Government Version: 06/03/2021
Date Data Arrived at EDR: 06/03/2021
Date Made Active in Reports: 08/24/2021
Number of Days to Update: 82
Source: State Water Qualilty Control Board
Telephone: 866-480-1028
Last EDR Contact: 09/07/2021
Next Scheduled EDR Contact: 12/20/2021
Data Release Frequency: Quarterly

MCS: Military Cleanup Sites Listing (GEOTRACKER)

Military sites (consisting of: Military UST sites; Military Privatized sites; and Military Cleanup sites [formerly known as DoD non UST]) included in GeoTracker. GeoTracker is the Water Boards data management system for sites that impact, or have the potential to impact, water quality in California, with emphasis on groundwater.

Date of Government Version: 06/03/2021
Date Data Arrived at EDR: 06/03/2021
Date Made Active in Reports: 08/24/2021
Number of Days to Update: 82
Source: State Water Resources Control Board
Telephone: 866-480-1028
Last EDR Contact: 09/07/2021
Next Scheduled EDR Contact: 12/20/2021
Data Release Frequency: Quarterly

SPILLS 90: SPILLS90 data from FirstSearch

Spills 90 includes those spill and release records available exclusively from FirstSearch databases. Typically, they may include chemical, oil and/or hazardous substance spills recorded after 1990. Duplicate records that are already included in EDR incident and release records are not included in Spills 90.

Date of Government Version: 06/06/2012
Date Data Arrived at EDR: 01/03/2013
Date Made Active in Reports: 02/22/2013
Number of Days to Update: 50

Source: FirstSearch
Telephone: N/A
Last EDR Contact: 01/03/2013
Next Scheduled EDR Contact: N/A
Data Release Frequency: No Update Planned

Other Ascertainable Records

RCRA NonGen / NLR: RCRA - Non Generators / No Longer Regulated

RCRAInfo is EPA's comprehensive information system, providing access to data supporting the Resource Conservation and Recovery Act (RCRA) of 1976 and the Hazardous and Solid Waste Amendments (HSWA) of 1984. The database includes selective information on sites which generate, transport, store, treat and/or dispose of hazardous waste as defined by the Resource Conservation and Recovery Act (RCRA). Non-Generators do not presently generate hazardous waste.

Date of Government Version: 09/13/2021
Date Data Arrived at EDR: 09/15/2021
Date Made Active in Reports: 10/12/2021
Number of Days to Update: 27

Source: Environmental Protection Agency
Telephone: (415) 495-8895
Last EDR Contact: 09/15/2021
Next Scheduled EDR Contact: 01/03/2022
Data Release Frequency: Quarterly

FUDS: Formerly Used Defense Sites

The listing includes locations of Formerly Used Defense Sites properties where the US Army Corps of Engineers is actively working or will take necessary cleanup actions.

Date of Government Version: 08/10/2021
Date Data Arrived at EDR: 08/17/2021
Date Made Active in Reports: 10/22/2021
Number of Days to Update: 66

Source: U.S. Army Corps of Engineers
Telephone: 202-528-4285
Last EDR Contact: 08/17/2021
Next Scheduled EDR Contact: 11/29/2021
Data Release Frequency: Varies

DOD: Department of Defense Sites

This data set consists of federally owned or administered lands, administered by the Department of Defense, that have any area equal to or greater than 640 acres of the United States, Puerto Rico, and the U.S. Virgin Islands.

Date of Government Version: 12/31/2005
Date Data Arrived at EDR: 11/10/2006
Date Made Active in Reports: 01/11/2007
Number of Days to Update: 62

Source: USGS
Telephone: 888-275-8747
Last EDR Contact: 10/15/2021
Next Scheduled EDR Contact: 01/24/2022
Data Release Frequency: Semi-Annually

FEDLAND: Federal and Indian Lands

Federally and Indian administrated lands of the United States. Lands included are administrated by: Army Corps of Engineers, Bureau of Reclamation, National Wild and Scenic River, National Wildlife Refuge, Public Domain Land, Wilderness, Wilderness Study Area, Wildlife Management Area, Bureau of Indian Affairs, Bureau of Land Management, Department of Justice, Forest Service, Fish and Wildlife Service, National Park Service.

Date of Government Version: 04/02/2018
Date Data Arrived at EDR: 04/11/2018
Date Made Active in Reports: 11/06/2019
Number of Days to Update: 574

Source: U.S. Geological Survey
Telephone: 888-275-8747
Last EDR Contact: 10/05/2021
Next Scheduled EDR Contact: 01/17/2022
Data Release Frequency: N/A

SCRD DRYCLEANERS: State Coalition for Remediation of Drycleaners Listing

The State Coalition for Remediation of Drycleaners was established in 1998, with support from the U.S. EPA Office of Superfund Remediation and Technology Innovation. It is comprised of representatives of states with established drycleaner remediation programs. Currently the member states are Alabama, Connecticut, Florida, Illinois, Kansas, Minnesota, Missouri, North Carolina, Oregon, South Carolina, Tennessee, Texas, and Wisconsin.

Date of Government Version: 01/01/2017
Date Data Arrived at EDR: 02/03/2017
Date Made Active in Reports: 04/07/2017
Number of Days to Update: 63

Source: Environmental Protection Agency
Telephone: 615-532-8599
Last EDR Contact: 08/06/2021
Next Scheduled EDR Contact: 11/22/2021
Data Release Frequency: Varies

US FIN ASSUR: Financial Assurance Information

All owners and operators of facilities that treat, store, or dispose of hazardous waste are required to provide proof that they will have sufficient funds to pay for the clean up, closure, and post-closure care of their facilities.

Date of Government Version: 09/13/2021
Date Data Arrived at EDR: 09/15/2021
Date Made Active in Reports: 09/28/2021
Number of Days to Update: 13

Source: Environmental Protection Agency
Telephone: 202-566-1917
Last EDR Contact: 09/15/2021
Next Scheduled EDR Contact: 01/03/2022
Data Release Frequency: Quarterly

EPA WATCH LIST: EPA WATCH LIST

EPA maintains a "Watch List" to facilitate dialogue between EPA, state and local environmental agencies on enforcement matters relating to facilities with alleged violations identified as either significant or high priority. Being on the Watch List does not mean that the facility has actually violated the law only that an investigation by EPA or a state or local environmental agency has led those organizations to allege that an unproven violation has in fact occurred. Being on the Watch List does not represent a higher level of concern regarding the alleged violations that were detected, but instead indicates cases requiring additional dialogue between EPA, state and local agencies - primarily because of the length of time the alleged violation has gone unaddressed or unresolved.

Date of Government Version: 08/30/2013
Date Data Arrived at EDR: 03/21/2014
Date Made Active in Reports: 06/17/2014
Number of Days to Update: 88

Source: Environmental Protection Agency
Telephone: 617-520-3000
Last EDR Contact: 11/01/2021
Next Scheduled EDR Contact: 02/14/2022
Data Release Frequency: Quarterly

2020 COR ACTION: 2020 Corrective Action Program List

The EPA has set ambitious goals for the RCRA Corrective Action program by creating the 2020 Corrective Action Universe. This RCRA cleanup baseline includes facilities expected to need corrective action. The 2020 universe contains a wide variety of sites. Some properties are heavily contaminated while others were contaminated but have since been cleaned up. Still others have not been fully investigated yet, and may require little or no remediation. Inclusion in the 2020 Universe does not necessarily imply failure on the part of a facility to meet its RCRA obligations.

Date of Government Version: 09/30/2017
Date Data Arrived at EDR: 05/08/2018
Date Made Active in Reports: 07/20/2018
Number of Days to Update: 73

Source: Environmental Protection Agency
Telephone: 703-308-4044
Last EDR Contact: 08/06/2021
Next Scheduled EDR Contact: 11/15/2021
Data Release Frequency: Varies

TSCA: Toxic Substances Control Act

Toxic Substances Control Act. TSCA identifies manufacturers and importers of chemical substances included on the TSCA Chemical Substance Inventory list. It includes data on the production volume of these substances by plant site.

Date of Government Version: 12/31/2016
Date Data Arrived at EDR: 06/17/2020
Date Made Active in Reports: 09/10/2020
Number of Days to Update: 85

Source: EPA
Telephone: 202-260-5521
Last EDR Contact: 09/17/2021
Next Scheduled EDR Contact: 12/27/2021
Data Release Frequency: Every 4 Years

TRIS: Toxic Chemical Release Inventory System

Toxic Release Inventory System. TRIS identifies facilities which release toxic chemicals to the air, water and land in reportable quantities under SARA Title III Section 313.

Date of Government Version: 12/31/2018
Date Data Arrived at EDR: 08/14/2020
Date Made Active in Reports: 11/04/2020
Number of Days to Update: 82

Source: EPA
Telephone: 202-566-0250
Last EDR Contact: 08/17/2021
Next Scheduled EDR Contact: 11/29/2021
Data Release Frequency: Annually

SSTS: Section 7 Tracking Systems

Section 7 of the Federal Insecticide, Fungicide and Rodenticide Act, as amended (92 Stat. 829) requires all registered pesticide-producing establishments to submit a report to the Environmental Protection Agency by March 1st each year. Each establishment must report the types and amounts of pesticides, active ingredients and devices being produced, and those having been produced and sold or distributed in the past year.

Date of Government Version: 07/19/2021
Date Data Arrived at EDR: 07/19/2021
Date Made Active in Reports: 10/12/2021
Number of Days to Update: 85

Source: EPA
Telephone: 202-564-4203
Last EDR Contact: 10/20/2021
Next Scheduled EDR Contact: 01/31/2022
Data Release Frequency: Annually

ROD: Records Of Decision

Record of Decision. ROD documents mandate a permanent remedy at an NPL (Superfund) site containing technical and health information to aid in the cleanup.

Date of Government Version: 07/29/2021
Date Data Arrived at EDR: 08/04/2021
Date Made Active in Reports: 08/31/2021
Number of Days to Update: 27

Source: EPA
Telephone: 703-416-0223
Last EDR Contact: 10/01/2021
Next Scheduled EDR Contact: 12/13/2021
Data Release Frequency: Annually

RMP: Risk Management Plans

When Congress passed the Clean Air Act Amendments of 1990, it required EPA to publish regulations and guidance for chemical accident prevention at facilities using extremely hazardous substances. The Risk Management Program Rule (RMP Rule) was written to implement Section 112(r) of these amendments. The rule, which built upon existing industry codes and standards, requires companies of all sizes that use certain flammable and toxic substances to develop a Risk Management Program, which includes a(n): Hazard assessment that details the potential effects of an accidental release, an accident history of the last five years, and an evaluation of worst-case and alternative accidental releases; Prevention program that includes safety precautions and maintenance, monitoring, and employee training measures; and Emergency response program that spells out emergency health care, employee training measures and procedures for informing the public and response agencies (e.g the fire department) should an accident occur.

Date of Government Version: 05/07/2021
Date Data Arrived at EDR: 05/13/2021
Date Made Active in Reports: 08/03/2021
Number of Days to Update: 82

Source: Environmental Protection Agency
Telephone: 202-564-8600
Last EDR Contact: 10/18/2021
Next Scheduled EDR Contact: 01/31/2022
Data Release Frequency: Varies

RAATS: RCRA Administrative Action Tracking System

RCRA Administration Action Tracking System. RAATS contains records based on enforcement actions issued under RCRA pertaining to major violators and includes administrative and civil actions brought by the EPA. For administration actions after September 30, 1995, data entry in the RAATS database was discontinued. EPA will retain a copy of the database for historical records. It was necessary to terminate RAATS because a decrease in agency resources made it impossible to continue to update the information contained in the database.

Date of Government Version: 04/17/1995
Date Data Arrived at EDR: 07/03/1995
Date Made Active in Reports: 08/07/1995
Number of Days to Update: 35

Source: EPA
Telephone: 202-564-4104
Last EDR Contact: 06/02/2008
Next Scheduled EDR Contact: 09/01/2008
Data Release Frequency: No Update Planned

PRP: Potentially Responsible Parties
A listing of verified Potentially Responsible Parties

Date of Government Version: 12/30/2020
Date Data Arrived at EDR: 01/14/2021
Date Made Active in Reports: 03/05/2021
Number of Days to Update: 50
Source: EPA
Telephone: 202-564-6023
Last EDR Contact: 10/01/2021
Next Scheduled EDR Contact: 11/15/2021
Data Release Frequency: Quarterly

PADS: PCB Activity Database System
PCB Activity Database. PADS Identifies generators, transporters, commercial storers and/or brokers and disposers of PCB's who are required to notify the EPA of such activities.

Date of Government Version: 11/19/2020
Date Data Arrived at EDR: 01/08/2021
Date Made Active in Reports: 03/22/2021
Number of Days to Update: 73
Source: EPA
Telephone: 202-566-0500
Last EDR Contact: 10/08/2021
Next Scheduled EDR Contact: 01/17/2022
Data Release Frequency: Annually

ICIS: Integrated Compliance Information System
The Integrated Compliance Information System (ICIS) supports the information needs of the national enforcement and compliance program as well as the unique needs of the National Pollutant Discharge Elimination System (NPDES) program.

Date of Government Version: 11/18/2016
Date Data Arrived at EDR: 11/23/2016
Date Made Active in Reports: 02/10/2017
Number of Days to Update: 79
Source: Environmental Protection Agency
Telephone: 202-564-2501
Last EDR Contact: 09/30/2021
Next Scheduled EDR Contact: 01/17/2022
Data Release Frequency: Quarterly

FTTS: FIFRA/ TSCA Tracking System - FIFRA (Federal Insecticide, Fungicide, & Rodenticide Act)/TSCA (Toxic Substances Control Act)
FTTS tracks administrative cases and pesticide enforcement actions and compliance activities related to FIFRA, TSCA and EPCRA (Emergency Planning and Community Right-to-Know Act). To maintain currency, EDR contacts the Agency on a quarterly basis.

Date of Government Version: 04/09/2009
Date Data Arrived at EDR: 04/16/2009
Date Made Active in Reports: 05/11/2009
Number of Days to Update: 25
Source: EPA/Office of Prevention, Pesticides and Toxic Substances
Telephone: 202-566-1667
Last EDR Contact: 08/18/2017
Next Scheduled EDR Contact: 12/04/2017
Data Release Frequency: No Update Planned

FTTS INSP: FIFRA/ TSCA Tracking System - FIFRA (Federal Insecticide, Fungicide, & Rodenticide Act)/TSCA (Toxic Substances Control Act)
A listing of FIFRA/TSCA Tracking System (FTTS) inspections and enforcements.

Date of Government Version: 04/09/2009
Date Data Arrived at EDR: 04/16/2009
Date Made Active in Reports: 05/11/2009
Number of Days to Update: 25
Source: EPA
Telephone: 202-566-1667
Last EDR Contact: 08/18/2017
Next Scheduled EDR Contact: 12/04/2017
Data Release Frequency: No Update Planned

MLTS: Material Licensing Tracking System
MLTS is maintained by the Nuclear Regulatory Commission and contains a list of approximately 8,100 sites which possess or use radioactive materials and which are subject to NRC licensing requirements. To maintain currency, EDR contacts the Agency on a quarterly basis.

Date of Government Version: 03/08/2021
Date Data Arrived at EDR: 03/11/2021
Date Made Active in Reports: 05/11/2021
Number of Days to Update: 61
Source: Nuclear Regulatory Commission
Telephone: 301-415-7169
Last EDR Contact: 10/18/2021
Next Scheduled EDR Contact: 01/31/2022
Data Release Frequency: Quarterly

COAL ASH DOE: Steam-Electric Plant Operation Data
A listing of power plants that store ash in surface ponds.

Date of Government Version: 12/31/2019
Date Data Arrived at EDR: 12/01/2020
Date Made Active in Reports: 02/09/2021
Number of Days to Update: 70
Source: Department of Energy
Telephone: 202-586-8719
Last EDR Contact: 09/03/2021
Next Scheduled EDR Contact: 12/13/2021
Data Release Frequency: Varies

COAL ASH EPA: Coal Combustion Residues Surface Impoundments List
A listing of coal combustion residues surface impoundments with high hazard potential ratings.

Date of Government Version: 01/12/2017
Date Data Arrived at EDR: 03/05/2019
Date Made Active in Reports: 11/11/2019
Number of Days to Update: 251
Source: Environmental Protection Agency
Telephone: N/A
Last EDR Contact: 08/31/2021
Next Scheduled EDR Contact: 12/13/2021
Data Release Frequency: Varies

PCB TRANSFORMER: PCB Transformer Registration Database
The database of PCB transformer registrations that includes all PCB registration submittals.

Date of Government Version: 09/13/2019
Date Data Arrived at EDR: 11/06/2019
Date Made Active in Reports: 02/10/2020
Number of Days to Update: 96
Source: Environmental Protection Agency
Telephone: 202-566-0517
Last EDR Contact: 08/06/2021
Next Scheduled EDR Contact: 11/15/2021
Data Release Frequency: Varies

RADINFO: Radiation Information Database
The Radiation Information Database (RADINFO) contains information about facilities that are regulated by U.S. Environmental Protection Agency (EPA) regulations for radiation and radioactivity.

Date of Government Version: 07/01/2019
Date Data Arrived at EDR: 07/01/2019
Date Made Active in Reports: 09/23/2019
Number of Days to Update: 84
Source: Environmental Protection Agency
Telephone: 202-343-9775
Last EDR Contact: 09/27/2021
Next Scheduled EDR Contact: 01/10/2022
Data Release Frequency: Quarterly

HIST FTTS: FIFRA/TSCA Tracking System Administrative Case Listing
A complete administrative case listing from the FIFRA/TSCA Tracking System (FTTS) for all ten EPA regions. The information was obtained from the National Compliance Database (NCDB). NCDB supports the implementation of FIFRA (Federal Insecticide, Fungicide, and Rodenticide Act) and TSCA (Toxic Substances Control Act). Some EPA regions are now closing out records. Because of that, and the fact that some EPA regions are not providing EPA Headquarters with updated records, it was decided to create a HIST FTTS database. It included records that may not be included in the newer FTTS database updates. This database is no longer updated.

Date of Government Version: 10/19/2006
Date Data Arrived at EDR: 03/01/2007
Date Made Active in Reports: 04/10/2007
Number of Days to Update: 40
Source: Environmental Protection Agency
Telephone: 202-564-2501
Last EDR Contact: 12/17/2007
Next Scheduled EDR Contact: 03/17/2008
Data Release Frequency: No Update Planned

HIST FTTS INSP: FIFRA/TSCA Tracking System Inspection & Enforcement Case Listing
A complete inspection and enforcement case listing from the FIFRA/TSCA Tracking System (FTTS) for all ten EPA regions. The information was obtained from the National Compliance Database (NCDB). NCDB supports the implementation of FIFRA (Federal Insecticide, Fungicide, and Rodenticide Act) and TSCA (Toxic Substances Control Act). Some EPA regions are now closing out records. Because of that, and the fact that some EPA regions are not providing EPA Headquarters with updated records, it was decided to create a HIST FTTS database. It included records that may not be included in the newer FTTS database updates. This database is no longer updated.

Date of Government Version: 10/19/2006
Date Data Arrived at EDR: 03/01/2007
Date Made Active in Reports: 04/10/2007
Number of Days to Update: 40

Source: Environmental Protection Agency
Telephone: 202-564-2501
Last EDR Contact: 12/17/2008
Next Scheduled EDR Contact: 03/17/2008
Data Release Frequency: No Update Planned

DOT OPS: Incident and Accident Data

Department of Transporation, Office of Pipeline Safety Incident and Accident data.

Date of Government Version: 01/02/2020
Date Data Arrived at EDR: 01/28/2020
Date Made Active in Reports: 04/17/2020
Number of Days to Update: 80

Source: Department of Transporation, Office of Pipeline Safety
Telephone: 202-366-4595
Last EDR Contact: 10/26/2021
Next Scheduled EDR Contact: 02/07/2022
Data Release Frequency: Quarterly

CONSENT: Superfund (CERCLA) Consent Decrees

Major legal settlements that establish responsibility and standards for cleanup at NPL (Superfund) sites. Released periodically by United States District Courts after settlement by parties to litigation matters.

Date of Government Version: 06/30/2021
Date Data Arrived at EDR: 07/14/2021
Date Made Active in Reports: 07/16/2021
Number of Days to Update: 2

Source: Department of Justice, Consent Decree Library
Telephone: Varies
Last EDR Contact: 09/30/2021
Next Scheduled EDR Contact: 01/17/2022
Data Release Frequency: Varies

BRS: Biennial Reporting System

The Biennial Reporting System is a national system administered by the EPA that collects data on the generation and management of hazardous waste. BRS captures detailed data from two groups: Large Quantity Generators (LQG) and Treatment, Storage, and Disposal Facilities.

Date of Government Version: 12/31/2017
Date Data Arrived at EDR: 06/22/2020
Date Made Active in Reports: 11/20/2020
Number of Days to Update: 151

Source: EPA/NTIS
Telephone: 800-424-9346
Last EDR Contact: 09/15/2021
Next Scheduled EDR Contact: 01/03/2022
Data Release Frequency: Biennially

INDIAN RESERV: Indian Reservations

This map layer portrays Indian administered lands of the United States that have any area equal to or greater than 640 acres.

Date of Government Version: 12/31/2014
Date Data Arrived at EDR: 07/14/2015
Date Made Active in Reports: 01/10/2017
Number of Days to Update: 546

Source: USGS
Telephone: 202-208-3710
Last EDR Contact: 10/05/2021
Next Scheduled EDR Contact: 01/17/2022
Data Release Frequency: Semi-Annually

FUSRAP: Formerly Utilized Sites Remedial Action Program

DOE established the Formerly Utilized Sites Remedial Action Program (FUSRAP) in 1974 to remediate sites where radioactive contamination remained from Manhattan Project and early U.S. Atomic Energy Commission (AEC) operations.

Date of Government Version: 07/26/2021
Date Data Arrived at EDR: 07/27/2021
Date Made Active in Reports: 10/22/2021
Number of Days to Update: 87

Source: Department of Energy
Telephone: 202-586-3559
Last EDR Contact: 11/01/2021
Next Scheduled EDR Contact: 02/14/2022
Data Release Frequency: Varies

UMTRA: Uranium Mill Tailings Sites

Uranium ore was mined by private companies for federal government use in national defense programs. When the mills shut down, large piles of the sand-like material (mill tailings) remain after uranium has been extracted from the ore. Levels of human exposure to radioactive materials from the piles are low; however, in some cases tailings were used as construction materials before the potential health hazards of the tailings were recognized.

Date of Government Version: 08/30/2019
Date Data Arrived at EDR: 11/15/2019
Date Made Active in Reports: 01/28/2020
Number of Days to Update: 74

Source: Department of Energy
Telephone: 505-845-0011
Last EDR Contact: 08/12/2021
Next Scheduled EDR Contact: 11/29/2021
Data Release Frequency: Varies

LEAD SMELTER 1: Lead Smelter Sites

A listing of former lead smelter site locations.

Date of Government Version: 07/29/2021
Date Data Arrived at EDR: 08/04/2021
Date Made Active in Reports: 08/31/2021
Number of Days to Update: 27

Source: Environmental Protection Agency
Telephone: 703-603-8787
Last EDR Contact: 10/01/2021
Next Scheduled EDR Contact: 01/10/2022
Data Release Frequency: Varies

LEAD SMELTER 2: Lead Smelter Sites

A list of several hundred sites in the U.S. where secondary lead smelting was done from 1931and 1964. These sites may pose a threat to public health through ingestion or inhalation of contaminated soil or dust

Date of Government Version: 04/05/2001
Date Data Arrived at EDR: 10/27/2010
Date Made Active in Reports: 12/02/2010
Number of Days to Update: 36

Source: American Journal of Public Health
Telephone: 703-305-6451
Last EDR Contact: 12/02/2009
Next Scheduled EDR Contact: N/A
Data Release Frequency: No Update Planned

US AIRS (AFS): Aerometric Information Retrieval System Facility Subsystem (AFS)

The database is a sub-system of Aerometric Information Retrieval System (AIRS). AFS contains compliance data on air pollution point sources regulated by the U.S. EPA and/or state and local air regulatory agencies. This information comes from source reports by various stationary sources of air pollution, such as electric power plants, steel mills, factories, and universities, and provides information about the air pollutants they produce. Action, air program, air program pollutant, and general level plant data. It is used to track emissions and compliance data from industrial plants.

Date of Government Version: 10/12/2016
Date Data Arrived at EDR: 10/26/2016
Date Made Active in Reports: 02/03/2017
Number of Days to Update: 100

Source: EPA
Telephone: 202-564-2496
Last EDR Contact: 09/26/2017
Next Scheduled EDR Contact: 01/08/2018
Data Release Frequency: Annually

US AIRS MINOR: Air Facility System Data

A listing of minor source facilities.

Date of Government Version: 10/12/2016
Date Data Arrived at EDR: 10/26/2016
Date Made Active in Reports: 02/03/2017
Number of Days to Update: 100

Source: EPA
Telephone: 202-564-2496
Last EDR Contact: 09/26/2017
Next Scheduled EDR Contact: 01/08/2018
Data Release Frequency: Annually

US MINES: Mines Master Index File

Contains all mine identification numbers issued for mines active or opened since 1971. The data also includes violation information.

Date of Government Version: 05/03/2021
Date Data Arrived at EDR: 05/25/2021
Date Made Active in Reports: 08/11/2021
Number of Days to Update: 78

Source: Department of Labor, Mine Safety and Health Administration
Telephone: 303-231-5959
Last EDR Contact: 08/24/2021
Next Scheduled EDR Contact: 12/06/2021
Data Release Frequency: Semi-Annually

MINES VIOLATIONS: MSHA Violation Assessment Data

Mines violation and assessment information. Department of Labor, Mine Safety & Health Administration.

Date of Government Version: 06/30/2021
Date Data Arrived at EDR: 07/01/2021
Date Made Active in Reports: 09/28/2021
Number of Days to Update: 89

Source: DOL, Mine Safety & Health Admi
Telephone: 202-693-9424
Last EDR Contact: 09/09/2021
Next Scheduled EDR Contact: 12/13/2021
Data Release Frequency: Quarterly

US MINES 2: Ferrous and Nonferrous Metal Mines Database Listing

This map layer includes ferrous (ferrous metal mines are facilities that extract ferrous metals, such as iron ore or molybdenum) and nonferrous (Nonferrous metal mines are facilities that extract nonferrous metals, such as gold, silver, copper, zinc, and lead) metal mines in the United States.

Date of Government Version: 05/06/2020
Date Data Arrived at EDR: 05/27/2020
Date Made Active in Reports: 08/13/2020
Number of Days to Update: 78

Source: USGS
Telephone: 703-648-7709
Last EDR Contact: 08/26/2021
Next Scheduled EDR Contact: 12/06/2021
Data Release Frequency: Varies

US MINES 3: Active Mines & Mineral Plants Database Listing

Active Mines and Mineral Processing Plant operations for commodities monitored by the Minerals Information Team of the USGS.

Date of Government Version: 04/14/2011
Date Data Arrived at EDR: 06/08/2011
Date Made Active in Reports: 09/13/2011
Number of Days to Update: 97

Source: USGS
Telephone: 703-648-7709
Last EDR Contact: 08/26/2021
Next Scheduled EDR Contact: 12/06/2021
Data Release Frequency: Varies

ABANDONED MINES: Abandoned Mines

An inventory of land and water impacted by past mining (primarily coal mining) is maintained by OSMRE to provide information needed to implement the Surface Mining Control and Reclamation Act of 1977 (SMCRA). The inventory contains information on the location, type, and extent of AML impacts, as well as, information on the cost associated with the reclamation of those problems. The inventory is based upon field surveys by State, Tribal, and OSMRE program officials. It is dynamic to the extent that it is modified as new problems are identified and existing problems are reclaimed.

Date of Government Version: 06/15/2021
Date Data Arrived at EDR: 06/16/2021
Date Made Active in Reports: 08/17/2021
Number of Days to Update: 62

Source: Department of Interior
Telephone: 202-208-2609
Last EDR Contact: 09/14/2021
Next Scheduled EDR Contact: 12/20/2021
Data Release Frequency: Quarterly

FINDS: Facility Index System/Facility Registry System

Facility Index System. FINDS contains both facility information and 'pointers' to other sources that contain more detail. EDR includes the following FINDS databases in this report: PCS (Permit Compliance System), AIRS (Aerometric Information Retrieval System), DOCKET (Enforcement Docket used to manage and track information on civil judicial enforcement cases for all environmental statutes), FURS (Federal Underground Injection Control), C-DOCKET (Criminal Docket System used to track criminal enforcement actions for all environmental statutes), FFIS (Federal Facilities Information System), STATE (State Environmental Laws and Statutes), and PADS (PCB Activity Data System).

Date of Government Version: 05/05/2021
Date Data Arrived at EDR: 05/18/2021
Date Made Active in Reports: 08/17/2021
Number of Days to Update: 91

Source: EPA
Telephone: (415) 947-8000
Last EDR Contact: 08/31/2021
Next Scheduled EDR Contact: 12/13/2021
Data Release Frequency: Quarterly

ECHO: Enforcement & Compliance History Information

ECHO provides integrated compliance and enforcement information for about 800,000 regulated facilities nationwide.

Date of Government Version: 06/26/2021
Date Data Arrived at EDR: 07/01/2021
Date Made Active in Reports: 09/28/2021
Number of Days to Update: 89

Source: Environmental Protection Agency
Telephone: 202-564-2280
Last EDR Contact: 10/05/2021
Next Scheduled EDR Contact: 01/17/2022
Data Release Frequency: Quarterly

DOCKET HWC: Hazardous Waste Compliance Docket Listing
A complete list of the Federal Agency Hazardous Waste Compliance Docket Facilities.

Date of Government Version: 05/06/2021
Date Data Arrived at EDR: 05/21/2021
Date Made Active in Reports: 08/11/2021
Number of Days to Update: 82
Source: Environmental Protection Agency
Telephone: 202-564-0527
Last EDR Contact: 08/26/2021
Next Scheduled EDR Contact: 12/06/2021
Data Release Frequency: Varies

UXO: Unexploded Ordnance Sites
A listing of unexploded ordnance site locations

Date of Government Version: 12/31/2018
Date Data Arrived at EDR: 07/02/2020
Date Made Active in Reports: 09/17/2020
Number of Days to Update: 77
Source: Department of Defense
Telephone: 703-704-1564
Last EDR Contact: 10/07/2021
Next Scheduled EDR Contact: 01/24/2022
Data Release Frequency: Varies

FUELS PROGRAM: EPA Fuels Program Registered Listing
This listing includes facilities that are registered under the Part 80 (Code of Federal Regulations) EPA Fuels Programs. All companies now are required to submit new and updated registrations.

Date of Government Version: 08/13/2021
Date Data Arrived at EDR: 08/13/2021
Date Made Active in Reports: 10/22/2021
Number of Days to Update: 70
Source: EPA
Telephone: 800-385-6164
Last EDR Contact: 08/13/2021
Next Scheduled EDR Contact: 11/29/2021
Data Release Frequency: Quarterly

CA BOND EXP. PLAN: Bond Expenditure Plan
Department of Health Services developed a site-specific expenditure plan as the basis for an appropriation of Hazardous Substance Cleanup Bond Act funds. It is not updated.

Date of Government Version: 01/01/1989
Date Data Arrived at EDR: 07/27/1994
Date Made Active in Reports: 08/02/1994
Number of Days to Update: 6
Source: Department of Health Services
Telephone: 916-255-2118
Last EDR Contact: 05/31/1994
Next Scheduled EDR Contact: N/A
Data Release Frequency: No Update Planned

CORTESE: "Cortese" Hazardous Waste & Substances Sites List
The sites for the list are designated by the State Water Resource Control Board (LUST), the Integrated Waste Board (SWF/LS), and the Department of Toxic Substances Control (Cal-Sites).

Date of Government Version: 06/17/2021
Date Data Arrived at EDR: 06/17/2021
Date Made Active in Reports: 09/14/2021
Number of Days to Update: 89
Source: CAL EPA/Office of Emergency Information
Telephone: 916-323-3400
Last EDR Contact: 09/21/2021
Next Scheduled EDR Contact: 01/03/2022
Data Release Frequency: Quarterly

CUPA LIVERMORE-PLEASANTON: CUPA Facility Listing
list of facilities associated with the various CUPA programs in Livermore-Pleasanton

Date of Government Version: 05/01/2019
Date Data Arrived at EDR: 05/14/2019
Date Made Active in Reports: 07/17/2019
Number of Days to Update: 64
Source: Livermore-Pleasanton Fire Department
Telephone: 925-454-2361
Last EDR Contact: 08/13/2021
Next Scheduled EDR Contact: 11/22/2021
Data Release Frequency: Varies

DRYCLEANERS: Cleaner Facilities
A list of drycleaner related facilities that have EPA ID numbers. These are facilities with certain SIC codes: power laundries, family and commercial; garment pressing and cleaner's agents; linen supply; coin-operated laundries and cleaning; drycleaning plants, except rugs; carpet and upholster cleaning; industrial launderers; laundry and garment services.

Date of Government Version: 05/25/2021
Date Data Arrived at EDR: 05/28/2021
Date Made Active in Reports: 08/20/2021
Number of Days to Update: 84

Source: Department of Toxic Substance Control
Telephone: 916-327-4498
Last EDR Contact: 08/24/2021
Next Scheduled EDR Contact: 12/13/2021
Data Release Frequency: Annually

DRYCLEAN AVAQMD: Antelope Valley Air Quality Management District Drycleaner Listing
A listing of dry cleaners in the Antelope Valley Air Quality Management District.

Date of Government Version: 05/25/2021
Date Data Arrived at EDR: 05/26/2021
Date Made Active in Reports: 08/18/2021
Number of Days to Update: 84

Source: Antelope Valley Air Quality Management District
Telephone: 661-723-8070
Last EDR Contact: 08/24/2021
Next Scheduled EDR Contact: 12/13/2021
Data Release Frequency: Varies

DRYCLEAN SOUTH COAST: South Coast Air Quality Management District Drycleaner Listing
A listing of dry cleaners in the South Coast Air Quality Management District

Date of Government Version: 05/18/2021
Date Data Arrived at EDR: 05/19/2021
Date Made Active in Reports: 08/05/2021
Number of Days to Update: 78

Source: South Coast Air Quality Management District
Telephone: 909-396-3211
Last EDR Contact: 08/17/2021
Next Scheduled EDR Contact: 12/06/2021
Data Release Frequency: Varies

EMI: Emissions Inventory Data
Toxics and criteria pollutant emissions data collected by the ARB and local air pollution agencies.

Date of Government Version: 12/31/2019
Date Data Arrived at EDR: 06/10/2021
Date Made Active in Reports: 08/27/2021
Number of Days to Update: 78

Source: California Air Resources Board
Telephone: 916-322-2990
Last EDR Contact: 09/17/2021
Next Scheduled EDR Contact: 12/27/2021
Data Release Frequency: Varies

ENF: Enforcement Action Listing
A listing of Water Board Enforcement Actions. Formal is everything except Oral/Verbal Communication, Notice of Violation, Expedited Payment Letter, and Staff Enforcement Letter.

Date of Government Version: 04/16/2021
Date Data Arrived at EDR: 04/20/2021
Date Made Active in Reports: 07/07/2021
Number of Days to Update: 78

Source: State Water Resoruces Control Board
Telephone: 916-445-9379
Last EDR Contact: 11/04/2021
Next Scheduled EDR Contact: 01/31/2022
Data Release Frequency: Varies

Financial Assurance 1: Financial Assurance Information Listing
Financial Assurance information

Date of Government Version: 04/14/2021
Date Data Arrived at EDR: 04/15/2021
Date Made Active in Reports: 07/06/2021
Number of Days to Update: 82

Source: Department of Toxic Substances Control
Telephone: 916-255-3628
Last EDR Contact: 10/05/2021
Next Scheduled EDR Contact: 01/31/2022
Data Release Frequency: Varies

Financial Assurance 2: Financial Assurance Information Listing
A listing of financial assurance information for solid waste facilities. Financial assurance is intended to ensure that resources are available to pay for the cost of closure, post-closure care, and corrective measures if the owner or operator of a regulated facility is unable or unwilling to pay.

Date of Government Version: 05/13/2021
Date Data Arrived at EDR: 05/13/2021
Date Made Active in Reports: 07/26/2021
Number of Days to Update: 74

Source: California Integrated Waste Management Board
Telephone: 916-341-6066
Last EDR Contact: 08/04/2021
Next Scheduled EDR Contact: 11/22/2021
Data Release Frequency: Varies

HAZNET: Facility and Manifest Data

Facility and Manifest Data. The data is extracted from the copies of hazardous waste manifests received each year by the DTSC. The annual volume of manifests is typically 700,000 - 1,000,000 annually, representing approximately 350,000 - 500,000 shipments. Data are from the manifests submitted without correction, and therefore many contain some invalid values for data elements such as generator ID, TSD ID, waste category, and disposal method. This database begins with calendar year 1993.

Date of Government Version: 12/31/2019
Date Data Arrived at EDR: 04/15/2020
Date Made Active in Reports: 07/02/2020
Number of Days to Update: 78

Source: California Environmental Protection Agency
Telephone: 916-255-1136
Last EDR Contact: 10/08/2021
Next Scheduled EDR Contact: 01/17/2022
Data Release Frequency: Annually

ICE: ICE

Contains data pertaining to the Permitted Facilities with Inspections / Enforcements sites tracked in Envirostor.

Date of Government Version: 05/14/2021
Date Data Arrived at EDR: 05/14/2021
Date Made Active in Reports: 07/27/2021
Number of Days to Update: 74

Source: Department of Toxic Subsances Control
Telephone: 877-786-9427
Last EDR Contact: 08/13/2021
Next Scheduled EDR Contact: 11/29/2021
Data Release Frequency: Quarterly

HIST CORTESE: Hazardous Waste & Substance Site List

The sites for the list are designated by the State Water Resource Control Board [LUST], the Integrated Waste Board [SWF/LS], and the Department of Toxic Substances Control [CALSITES]. This listing is no longer updated by the state agency.

Date of Government Version: 04/01/2001
Date Data Arrived at EDR: 01/22/2009
Date Made Active in Reports: 04/08/2009
Number of Days to Update: 76

Source: Department of Toxic Substances Control
Telephone: 916-323-3400
Last EDR Contact: 01/22/2009
Next Scheduled EDR Contact: N/A
Data Release Frequency: No Update Planned

HWP: EnviroStor Permitted Facilities Listing

Detailed information on permitted hazardous waste facilities and corrective action ("cleanups") tracked in EnviroStor.

Date of Government Version: 05/14/2021
Date Data Arrived at EDR: 05/14/2021
Date Made Active in Reports: 07/27/2021
Number of Days to Update: 74

Source: Department of Toxic Substances Control
Telephone: 916-323-3400
Last EDR Contact: 08/13/2021
Next Scheduled EDR Contact: 11/29/2021
Data Release Frequency: Quarterly

HWT: Registered Hazardous Waste Transporter Database

A listing of hazardous waste transporters. In California, unless specifically exempted, it is unlawful for any person to transport hazardous wastes unless the person holds a valid registration issued by DTSC. A hazardous waste transporter registration is valid for one year and is assigned a unique registration number.

Date of Government Version: 07/01/2021
Date Data Arrived at EDR: 07/01/2021
Date Made Active in Reports: 09/24/2021
Number of Days to Update: 85

Source: Department of Toxic Substances Control
Telephone: 916-440-7145
Last EDR Contact: 10/05/2021
Next Scheduled EDR Contact: 01/17/2022
Data Release Frequency: Quarterly

MINES: Mines Site Location Listing

A listing of mine site locations from the Office of Mine Reclamation.

Date of Government Version: 06/03/2021
Date Data Arrived at EDR: 06/03/2021
Date Made Active in Reports: 08/24/2021
Number of Days to Update: 82

Source: Department of Conservation
Telephone: 916-322-1080
Last EDR Contact: 09/07/2021
Next Scheduled EDR Contact: 12/20/2021
Data Release Frequency: Quarterly

MWMP: Medical Waste Management Program Listing

The Medical Waste Management Program (MWMP) ensures the proper handling and disposal of medical waste by permitting and inspecting medical waste Offsite Treatment Facilities (PDF) and Transfer Stations (PDF) throughout the state. MWMP also oversees all Medical Waste Transporters.

Date of Government Version: 05/06/2021
Date Data Arrived at EDR: 05/28/2021
Date Made Active in Reports: 08/20/2021
Number of Days to Update: 84

Source: Department of Public Health
Telephone: 916-558-1784
Last EDR Contact: 08/31/2021
Next Scheduled EDR Contact: 12/13/2021
Data Release Frequency: Varies

NPDES: NPDES Permits Listing

A listing of NPDES permits, including stormwater.

Date of Government Version: 05/10/2021
Date Data Arrived at EDR: 05/11/2021
Date Made Active in Reports: 07/27/2021
Number of Days to Update: 77

Source: State Water Resources Control Board
Telephone: 916-445-9379
Last EDR Contact: 08/13/2021
Next Scheduled EDR Contact: 11/22/2021
Data Release Frequency: Quarterly

PEST LIC: Pesticide Regulation Licenses Listing

A listing of licenses and certificates issued by the Department of Pesticide Regulation. The DPR issues licenses and/or certificates to: Persons and businesses that apply or sell pesticides; Pest control dealers and brokers; Persons who advise on agricultural pesticide applications.

Date of Government Version: 05/28/2021
Date Data Arrived at EDR: 05/28/2021
Date Made Active in Reports: 08/20/2021
Number of Days to Update: 84

Source: Department of Pesticide Regulation
Telephone: 916-445-4038
Last EDR Contact: 08/31/2021
Next Scheduled EDR Contact: 12/13/2021
Data Release Frequency: Quarterly

PROC: Certified Processors Database

A listing of certified processors.

Date of Government Version: 06/04/2021
Date Data Arrived at EDR: 06/04/2021
Date Made Active in Reports: 08/27/2021
Number of Days to Update: 84

Source: Department of Conservation
Telephone: 916-323-3836
Last EDR Contact: 09/08/2021
Next Scheduled EDR Contact: 12/20/2021
Data Release Frequency: Quarterly

NOTIFY 65: Proposition 65 Records

Listings of all Proposition 65 incidents reported to counties by the State Water Resources Control Board and the Regional Water Quality Control Board. This database is no longer updated by the reporting agency.

Date of Government Version: 03/12/2021
Date Data Arrived at EDR: 03/16/2021
Date Made Active in Reports: 06/01/2021
Number of Days to Update: 77

Source: State Water Resources Control Board
Telephone: 916-445-3846
Last EDR Contact: 08/26/2021
Next Scheduled EDR Contact: 12/27/2021
Data Release Frequency: No Update Planned

UIC: UIC Listing

A listing of wells identified as underground injection wells, in the California Oil and Gas Wells database.

Date of Government Version: 06/03/2021
Date Data Arrived at EDR: 06/03/2021
Date Made Active in Reports: 08/25/2021
Number of Days to Update: 83

Source: Deaprtment of Conservation
Telephone: 916-445-2408
Last EDR Contact: 09/07/2021
Next Scheduled EDR Contact: 12/20/2021
Data Release Frequency: Varies

UIC GEO: Underground Injection Control Sites (GEOTRACKER)
Underground control injection sites

Date of Government Version: 06/03/2021
Date Data Arrived at EDR: 06/03/2021
Date Made Active in Reports: 08/24/2021
Number of Days to Update: 82
Source: State Water Resource Control Board
Telephone: 866-480-1028
Last EDR Contact: 09/07/2021
Next Scheduled EDR Contact: 12/20/2021
Data Release Frequency: Varies

WASTEWATER PITS: Oil Wastewater Pits Listing
Water officials discovered that oil producers have been dumping chemical-laden wastewater into hundreds of unlined pits that are operating without proper permits. Inspections completed by the Central Valley Regional Water Quality Control Board revealed the existence of previously unidentified waste sites. The water boards review found that more than one-third of the region's active disposal pits are operating without permission.

Date of Government Version: 02/11/2021
Date Data Arrived at EDR: 07/01/2021
Date Made Active in Reports: 09/29/2021
Number of Days to Update: 90
Source: RWQCB, Central Valley Region
Telephone: 559-445-5577
Last EDR Contact: 10/08/2021
Next Scheduled EDR Contact: 01/17/2022
Data Release Frequency: Varies

WDS: Waste Discharge System
Sites which have been issued waste discharge requirements.

Date of Government Version: 06/19/2007
Date Data Arrived at EDR: 06/20/2007
Date Made Active in Reports: 06/29/2007
Number of Days to Update: 9
Source: State Water Resources Control Board
Telephone: 916-341-5227
Last EDR Contact: 08/10/2021
Next Scheduled EDR Contact: 11/29/2021
Data Release Frequency: No Update Planned

WIP: Well Investigation Program Case List
Well Investigation Program case in the San Gabriel and San Fernando Valley area.

Date of Government Version: 07/03/2009
Date Data Arrived at EDR: 07/21/2009
Date Made Active in Reports: 08/03/2009
Number of Days to Update: 13
Source: Los Angeles Water Quality Control Board
Telephone: 213-576-6726
Last EDR Contact: 09/14/2021
Next Scheduled EDR Contact: 01/03/2022
Data Release Frequency: No Update Planned

MILITARY PRIV SITES: Military Privatized Sites (GEOTRACKER)
Military privatized sites

Date of Government Version: 06/03/2021
Date Data Arrived at EDR: 06/03/2021
Date Made Active in Reports: 08/24/2021
Number of Days to Update: 82
Source: State Water Resources Control Board
Telephone: 866-480-1028
Last EDR Contact: 09/07/2021
Next Scheduled EDR Contact: 12/20/2021
Data Release Frequency: Varies

PROJECT: Project Sites (GEOTRACKER)
Projects sites

Date of Government Version: 06/03/2021
Date Data Arrived at EDR: 06/03/2021
Date Made Active in Reports: 08/24/2021
Number of Days to Update: 82
Source: State Water Resources Control Board
Telephone: 866-480-1028
Last EDR Contact: 09/07/2021
Next Scheduled EDR Contact: 12/20/2021
Data Release Frequency: Varies

WDR: Waste Discharge Requirements Listing
In general, the Waste Discharge Requirements (WDRs) Program (sometimes also referred to as the "Non Chapter 15 (Non 15) Program") regulates point discharges that are exempt pursuant to Subsection 20090 of Title 27 and not subject to the Federal Water Pollution Control Act. Exemptions from Title 27 may be granted for nine categories of discharges (e.g., sewage, wastewater, etc.) that meet, and continue to meet, the preconditions listed for each specific exemption. The scope of the WDRs Program also includes the discharge of wastes classified as inert, pursuant to section 20230 of Title 27.

Date of Government Version: 06/07/2021
Date Data Arrived at EDR: 06/07/2021
Date Made Active in Reports: 08/27/2021
Number of Days to Update: 81
Source: State Water Resources Control Board
Telephone: 916-341-5810
Last EDR Contact: 09/08/2021
Next Scheduled EDR Contact: 12/20/2021
Data Release Frequency: Quarterly

CIWQS: California Integrated Water Quality System

The California Integrated Water Quality System (CIWQS) is a computer system used by the State and Regional Water Quality Control Boards to track information about places of environmental interest, manage permits and other orders, track inspections, and manage violations and enforcement activities.

Date of Government Version: 05/19/2021
Date Data Arrived at EDR: 05/19/2021
Date Made Active in Reports: 08/12/2021
Number of Days to Update: 85
Source: State Water Resources Control Board
Telephone: 866-794-4977
Last EDR Contact: 08/31/2021
Next Scheduled EDR Contact: 12/13/2021
Data Release Frequency: Varies

CERS: CalEPA Regulated Site Portal Data

The CalEPA Regulated Site Portal database combines data about environmentally regulated sites and facilities in California into a single database. It combines data from a variety of state and federal databases, and provides an overview of regulated activities across the spectrum of environmental programs for any given location in California. These activities include hazardous materials and waste, state and federal cleanups, impacted ground and surface waters, and toxic materials

Date of Government Version: 07/15/2021
Date Data Arrived at EDR: 07/15/2021
Date Made Active in Reports: 10/06/2021
Number of Days to Update: 83
Source: California Environmental Protection Agency
Telephone: 916-323-2514
Last EDR Contact: 10/19/2021
Next Scheduled EDR Contact: 01/31/2022
Data Release Frequency: Varies

NON-CASE INFO: Non-Case Information Sites (GEOTRACKER)

Non-Case Information sites

Date of Government Version: 06/03/2021
Date Data Arrived at EDR: 06/03/2021
Date Made Active in Reports: 08/24/2021
Number of Days to Update: 82
Source: State Water Resources Control Board
Telephone: 866-480-1028
Last EDR Contact: 09/07/2021
Next Scheduled EDR Contact: 12/20/2021
Data Release Frequency: Varies

OTHER OIL GAS: Other Oil & Gas Projects Sites (GEOTRACKER)

Other Oil & Gas Projects sites

Date of Government Version: 06/03/2021
Date Data Arrived at EDR: 06/03/2021
Date Made Active in Reports: 08/24/2021
Number of Days to Update: 82
Source: State Water Resources Control Board
Telephone: 866-480-1028
Last EDR Contact: 09/07/2021
Next Scheduled EDR Contact: 12/20/2021
Data Release Frequency: Varies

PROD WATER PONDS: Produced Water Ponds Sites (GEOTRACKER)

Produced water ponds sites

Date of Government Version: 06/03/2021
Date Data Arrived at EDR: 06/03/2021
Date Made Active in Reports: 08/24/2021
Number of Days to Update: 82
Source: State Water Resources Control Board
Telephone: 866-480-1028
Last EDR Contact: 09/07/2021
Next Scheduled EDR Contact: 12/20/2021
Data Release Frequency: Varies

SAMPLING POINT: Sampling Point ? Public Sites (GEOTRACKER)

Sampling point - public sites

Date of Government Version: 06/03/2021
Date Data Arrived at EDR: 06/03/2021
Date Made Active in Reports: 08/24/2021
Number of Days to Update: 82

Source: State Water Resources Control Board
Telephone: 866-480-1028
Last EDR Contact: 09/07/2021
Next Scheduled EDR Contact: 12/20/2021
Data Release Frequency: Varies

WELL STIM PROJ: Well Stimulation Project (GEOTRACKER)

Includes areas of groundwater monitoring plans, a depiction of the monitoring network, and the facilities, boundaries, and subsurface characteristics of the oilfield and the features (oil and gas wells, produced water ponds, UIC wells, water supply wells, etc?) being monitored

Date of Government Version: 06/03/2021
Date Data Arrived at EDR: 06/03/2021
Date Made Active in Reports: 08/25/2021
Number of Days to Update: 83

Source: State Water Resources Control Board
Telephone: 866-480-1028
Last EDR Contact: 09/07/2021
Next Scheduled EDR Contact: 12/20/2021
Data Release Frequency: Varies

HWTS: Hazardous Waste Tracking System

DTSC maintains the Hazardous Waste Tracking System that stores ID number information since the early 1980s and manifest data since 1993. The system collects both manifest copies from the generator and destination facility.

Date of Government Version: 07/13/2021
Date Data Arrived at EDR: 07/14/2021
Date Made Active in Reports: 10/06/2021
Number of Days to Update: 84

Source: Department of Toxic Substances Control
Telephone: 916-324-2444
Last EDR Contact: 09/30/2021
Next Scheduled EDR Contact: 01/17/2022
Data Release Frequency: Varies

PCS: Permit Compliance System

PCS is a computerized management information system that contains data on National Pollutant Discharge Elimination System (NPDES) permit holding facilities. PCS tracks the permit, compliance, and enforcement status of NPDES facilities.

Date of Government Version: 07/14/2011
Date Data Arrived at EDR: 08/05/2011
Date Made Active in Reports: 09/29/2011
Number of Days to Update: 55

Source: EPA, Office of Water
Telephone: 202-564-2496
Last EDR Contact: 09/30/2021
Next Scheduled EDR Contact: 01/17/2022
Data Release Frequency: Semi-Annually

PCS INACTIVE: Listing of Inactive PCS Permits

An inactive permit is a facility that has shut down or is no longer discharging.

Date of Government Version: 11/05/2014
Date Data Arrived at EDR: 01/06/2015
Date Made Active in Reports: 05/06/2015
Number of Days to Update: 120

Source: EPA
Telephone: 202-564-2496
Last EDR Contact: 09/30/2021
Next Scheduled EDR Contact: 01/17/2022
Data Release Frequency: Semi-Annually

MINES MRDS: Mineral Resources Data System

Mineral Resources Data System

Date of Government Version: 04/06/2018
Date Data Arrived at EDR: 10/21/2019
Date Made Active in Reports: 10/24/2019
Number of Days to Update: 3

Source: USGS
Telephone: 703-648-6533
Last EDR Contact: 08/26/2021
Next Scheduled EDR Contact: 12/06/2021
Data Release Frequency: Varies

PCS ENF: Enforcement data

No description is available for this data

Date of Government Version: 12/31/2014
Date Data Arrived at EDR: 02/05/2015
Date Made Active in Reports: 03/06/2015
Number of Days to Update: 29

Source: EPA
Telephone: 202-564-2497
Last EDR Contact: 09/30/2021
Next Scheduled EDR Contact: 01/17/2022
Data Release Frequency: Varies

EDR HIGH RISK HISTORICAL RECORDS

EDR Exclusive Records

EDR MGP: EDR Proprietary Manufactured Gas Plants

The EDR Proprietary Manufactured Gas Plant Database includes records of coal gas plants (manufactured gas plants) compiled by EDR's researchers. Manufactured gas sites were used in the United States from the 1800's to 1950's to produce a gas that could be distributed and used as fuel. These plants used whale oil, rosin, coal, or a mixture of coal, oil, and water that also produced a significant amount of waste. Many of the byproducts of the gas production, such as coal tar (oily waste containing volatile and non-volatile chemicals), sludges, oils and other compounds are potentially hazardous to human health and the environment. The byproduct from this process was frequently disposed of directly at the plant site and can remain or spread slowly, serving as a continuous source of soil and groundwater contamination.

Date of Government Version: N/A
Date Data Arrived at EDR: N/A
Date Made Active in Reports: N/A
Number of Days to Update: N/A

Source: EDR, Inc.
Telephone: N/A
Last EDR Contact: N/A
Next Scheduled EDR Contact: N/A
Data Release Frequency: No Update Planned

EDR Hist Auto: EDR Exclusive Historical Auto Stations

EDR has searched selected national collections of business directories and has collected listings of potential gas station/filling station/service station sites that were available to EDR researchers. EDR's review was limited to those categories of sources that might, in EDR's opinion, include gas station/filling station/service station establishments. The categories reviewed included, but were not limited to gas, gas station, gasoline station, filling station, auto, automobile repair, auto service station, service station, etc. This database falls within a category of information EDR classifies as "High Risk Historical Records", or HRHR. EDR's HRHR effort presents unique and sometimes proprietary data about past sites and operations that typically create environmental concerns, but may not show up in current government records searches.

Date of Government Version: N/A
Date Data Arrived at EDR: N/A
Date Made Active in Reports: N/A
Number of Days to Update: N/A

Source: EDR, Inc.
Telephone: N/A
Last EDR Contact: N/A
Next Scheduled EDR Contact: N/A
Data Release Frequency: Varies

EDR Hist Cleaner: EDR Exclusive Historical Cleaners

EDR has searched selected national collections of business directories and has collected listings of potential dry cleaner sites that were available to EDR researchers. EDR's review was limited to those categories of sources that might, in EDR's opinion, include dry cleaning establishments. The categories reviewed included, but were not limited to dry cleaners, cleaners, laundry, laundromat, cleaning/laundry, wash & dry etc. This database falls within a category of information EDR classifies as "High Risk Historical Records", or HRHR. EDR's HRHR effort presents unique and sometimes proprietary data about past sites and operations that typically create environmental concerns, but may not show up in current government records searches.

Date of Government Version: N/A
Date Data Arrived at EDR: N/A
Date Made Active in Reports: N/A
Number of Days to Update: N/A

Source: EDR, Inc.
Telephone: N/A
Last EDR Contact: N/A
Next Scheduled EDR Contact: N/A
Data Release Frequency: Varies

EDR RECOVERED GOVERNMENT ARCHIVES

Exclusive Recovered Govt. Archives

RGA LF: Recovered Government Archive Solid Waste Facilities List

The EDR Recovered Government Archive Landfill database provides a list of landfills derived from historical databases and includes many records that no longer appear in current government lists. Compiled from Records formerly available from the Department of Resources Recycling and Recovery in California.

Date of Government Version: N/A
Date Data Arrived at EDR: 07/01/2013
Date Made Active in Reports: 01/13/2014
Number of Days to Update: 196

Source: Department of Resources Recycling and Recovery
Telephone: N/A
Last EDR Contact: 06/01/2012
Next Scheduled EDR Contact: N/A
Data Release Frequency: Varies

RGA LUST: Recovered Government Archive Leaking Underground Storage Tank

The EDR Recovered Government Archive Leaking Underground Storage Tank database provides a list of LUST incidents derived from historical databases and includes many records that no longer appear in current government lists. Compiled from Records formerly available from the State Water Resources Control Board in California.

Date of Government Version: N/A
Date Data Arrived at EDR: 07/01/2013
Date Made Active in Reports: 12/30/2013
Number of Days to Update: 182

Source: State Water Resources Control Board
Telephone: N/A
Last EDR Contact: 06/01/2012
Next Scheduled EDR Contact: N/A
Data Release Frequency: Varies

COUNTY RECORDS

ALAMEDA COUNTY:

CS ALAMEDA: Contaminated Sites

A listing of contaminated sites overseen by the Toxic Release Program (oil and groundwater contamination from chemical releases and spills) and the Leaking Underground Storage Tank Program (soil and ground water contamination from leaking petroleum USTs).

Date of Government Version: 01/09/2019
Date Data Arrived at EDR: 01/11/2019
Date Made Active in Reports: 03/05/2019
Number of Days to Update: 53

Source: Alameda County Environmental Health Services
Telephone: 510-567-6700
Last EDR Contact: 09/30/2021
Next Scheduled EDR Contact: 01/17/2022
Data Release Frequency: Semi-Annually

UST ALAMEDA: Underground Tanks

Underground storage tank sites located in Alameda county.

Date of Government Version: 06/29/2021
Date Data Arrived at EDR: 06/30/2021
Date Made Active in Reports: 09/22/2021
Number of Days to Update: 84

Source: Alameda County Environmental Health Services
Telephone: 510-567-6700
Last EDR Contact: 09/30/2021
Next Scheduled EDR Contact: 01/17/2022
Data Release Frequency: Semi-Annually

AMADOR COUNTY:

CUPA AMADOR: CUPA Facility List

Cupa Facility List

Date of Government Version: 08/05/2021
Date Data Arrived at EDR: 08/06/2021
Date Made Active in Reports: 09/17/2021
Number of Days to Update: 42

Source: Amador County Environmental Health
Telephone: 209-223-6439
Last EDR Contact: 10/29/2021
Next Scheduled EDR Contact: 02/14/2022
Data Release Frequency: Varies

BUTTE COUNTY:

CUPA BUTTE: CUPA Facility Listing
Cupa facility list.

Date of Government Version: 04/21/2017
Date Data Arrived at EDR: 04/25/2017
Date Made Active in Reports: 08/09/2017
Number of Days to Update: 106

Source: Public Health Department
Telephone: 530-538-7149
Last EDR Contact: 09/30/2021
Next Scheduled EDR Contact: 01/17/2022
Data Release Frequency: No Update Planned

CALVERAS COUNTY:

CUPA CALVERAS: CUPA Facility Listing
Cupa Facility Listing

Date of Government Version: 06/15/2021
Date Data Arrived at EDR: 06/16/2021
Date Made Active in Reports: 07/02/2021
Number of Days to Update: 16

Source: Calveras County Environmental Health
Telephone: 209-754-6399
Last EDR Contact: 09/14/2021
Next Scheduled EDR Contact: 01/03/2022
Data Release Frequency: Quarterly

COLUSA COUNTY:

CUPA COLUSA: CUPA Facility List
Cupa facility list.

Date of Government Version: 04/06/2020
Date Data Arrived at EDR: 04/23/2020
Date Made Active in Reports: 07/10/2020
Number of Days to Update: 78

Source: Health & Human Services
Telephone: 530-458-0396
Last EDR Contact: 10/29/2021
Next Scheduled EDR Contact: 02/14/2022
Data Release Frequency: Semi-Annually

CONTRA COSTA COUNTY:

SL CONTRA COSTA: Site List
List includes sites from the underground tank, hazardous waste generator and business plan/2185 programs.

Date of Government Version: 07/20/2021
Date Data Arrived at EDR: 07/20/2021
Date Made Active in Reports: 10/11/2021
Number of Days to Update: 83

Source: Contra Costa Health Services Department
Telephone: 925-646-2286
Last EDR Contact: 10/22/2021
Next Scheduled EDR Contact: 02/07/2022
Data Release Frequency: Semi-Annually

DEL NORTE COUNTY:

CUPA DEL NORTE: CUPA Facility List
Cupa Facility list

Date of Government Version: 06/29/2021
Date Data Arrived at EDR: 07/23/2021
Date Made Active in Reports: 10/08/2021
Number of Days to Update: 77

Source: Del Norte County Environmental Health Division
Telephone: 707-465-0426
Last EDR Contact: 10/29/2021
Next Scheduled EDR Contact: 02/07/2022
Data Release Frequency: Varies

EL DORADO COUNTY:

CUPA EL DORADO: CUPA Facility List
CUPA facility list.

Date of Government Version: 07/30/2021
Date Data Arrived at EDR: 08/03/2021
Date Made Active in Reports: 10/26/2021
Number of Days to Update: 84

Source: El Dorado County Environmental Management Department
Telephone: 530-621-6623
Last EDR Contact: 10/22/2021
Next Scheduled EDR Contact: 02/07/2022
Data Release Frequency: Varies

FRESNO COUNTY:

CUPA FRESNO: CUPA Resources List
Certified Unified Program Agency. CUPA's are responsible for implementing a unified hazardous materials and hazardous waste management regulatory program. The agency provides oversight of businesses that deal with hazardous materials, operate underground storage tanks or aboveground storage tanks.

Date of Government Version: 04/09/2021
Date Data Arrived at EDR: 06/23/2021
Date Made Active in Reports: 09/17/2021
Number of Days to Update: 86

Source: Dept. of Community Health
Telephone: 559-445-3271
Last EDR Contact: 10/01/2021
Next Scheduled EDR Contact: 01/10/2022
Data Release Frequency: Semi-Annually

GLENN COUNTY:

CUPA GLENN: CUPA Facility List
Cupa facility list

Date of Government Version: 01/22/2018
Date Data Arrived at EDR: 01/24/2018
Date Made Active in Reports: 03/14/2018
Number of Days to Update: 49

Source: Glenn County Air Pollution Control District
Telephone: 830-934-6500
Last EDR Contact: 07/13/2021
Next Scheduled EDR Contact: 11/01/2021
Data Release Frequency: No Update Planned

HUMBOLDT COUNTY:

CUPA HUMBOLDT: CUPA Facility List
CUPA facility list.

Date of Government Version: 05/17/2021
Date Data Arrived at EDR: 05/18/2021
Date Made Active in Reports: 05/20/2021
Number of Days to Update: 2

Source: Humboldt County Environmental Health
Telephone: N/A
Last EDR Contact: 08/10/2021
Next Scheduled EDR Contact: 11/29/2021
Data Release Frequency: Semi-Annually

IMPERIAL COUNTY:

CUPA IMPERIAL: CUPA Facility List
Cupa facility list.

Date of Government Version: 07/13/2021
Date Data Arrived at EDR: 07/15/2021
Date Made Active in Reports: 10/06/2021
Number of Days to Update: 83

Source: San Diego Border Field Office
Telephone: 760-339-2777
Last EDR Contact: 10/15/2021
Next Scheduled EDR Contact: 01/31/2022
Data Release Frequency: Varies

INYO COUNTY:

CUPA INYO: CUPA Facility List
Cupa facility list.

Date of Government Version: 04/02/2018
Date Data Arrived at EDR: 04/03/2018
Date Made Active in Reports: 06/14/2018
Number of Days to Update: 72

Source: Inyo County Environmental Health Services
Telephone: 760-878-0238
Last EDR Contact: 08/10/2021
Next Scheduled EDR Contact: 11/29/2021
Data Release Frequency: Varies

KERN COUNTY:

CUPA KERN: CUPA Facility List
A listing of sites included in the Kern County Hazardous Material Business Plan.

Date of Government Version: 07/06/2021
Date Data Arrived at EDR: 08/12/2021
Date Made Active in Reports: 10/07/2021
Number of Days to Update: 56

Source: Kern County Public Health
Telephone: 661-321-3000
Last EDR Contact: 10/29/2021
Next Scheduled EDR Contact: 02/14/2022
Data Release Frequency: Varies

UST KERN: Underground Storage Tank Sites & Tank Listing
Kern County Sites and Tanks Listing.

Date of Government Version: 07/06/2021
Date Data Arrived at EDR: 08/12/2021
Date Made Active in Reports: 08/18/2021
Number of Days to Update: 6

Source: Kern County Environment Health Services Department
Telephone: 661-862-8700
Last EDR Contact: 10/29/2021
Next Scheduled EDR Contact: 02/14/2022
Data Release Frequency: Quarterly

KINGS COUNTY:

CUPA KINGS: CUPA Facility List
A listing of sites included in the county's Certified Unified Program Agency database. California's Secretary for Environmental Protection established the unified hazardous materials and hazardous waste regulatory program as required by chapter 6.11 of the California Health and Safety Code. The Unified Program consolidates the administration, permits, inspections, and enforcement activities.

Date of Government Version: 12/03/2020
Date Data Arrived at EDR: 01/26/2021
Date Made Active in Reports: 04/14/2021
Number of Days to Update: 78

Source: Kings County Department of Public Health
Telephone: 559-584-1411
Last EDR Contact: 09/07/2021
Next Scheduled EDR Contact: 11/29/2021
Data Release Frequency: Varies

LAKE COUNTY:

CUPA LAKE: CUPA Facility List
Cupa facility list

Date of Government Version: 07/27/2021
Date Data Arrived at EDR: 07/28/2021
Date Made Active in Reports: 10/21/2021
Number of Days to Update: 85

Source: Lake County Environmental Health
Telephone: 707-263-1164
Last EDR Contact: 10/06/2021
Next Scheduled EDR Contact: 01/24/2022
Data Release Frequency: Varies

LASSEN COUNTY:

CUPA LASSEN: CUPA Facility List
Cupa facility list

Date of Government Version: 07/31/2020
Date Data Arrived at EDR: 08/21/2020
Date Made Active in Reports: 11/09/2020
Number of Days to Update: 80

Source: Lassen County Environmental Health
Telephone: 530-251-8528
Last EDR Contact: 11/04/2021
Next Scheduled EDR Contact: 01/31/2022
Data Release Frequency: Varies

LOS ANGELES COUNTY:

AOCONCERN: Key Areas of Concerns in Los Angeles County
San Gabriel Valley areas where VOC contamination is at or above the MCL as designated by region 9 EPA office. Date of Government Version: 3/30/2009 Exide Site area is a cleanup plan of lead-impacted soil surrounding the former Exide Facility as designated by the DTSC. Date of Government Version: 7/17/2017

Date of Government Version: 03/30/2009
Date Data Arrived at EDR: 03/31/2009
Date Made Active in Reports: 10/23/2009
Number of Days to Update: 206

Source: N/A
Telephone: N/A
Last EDR Contact: 09/09/2021
Next Scheduled EDR Contact: 12/27/2021
Data Release Frequency: No Update Planned

HMS LOS ANGELES: HMS: Street Number List
Industrial Waste and Underground Storage Tank Sites.

Date of Government Version: 07/08/2021
Date Data Arrived at EDR: 07/09/2021
Date Made Active in Reports: 09/29/2021
Number of Days to Update: 82

Source: Department of Public Works
Telephone: 626-458-3517
Last EDR Contact: 10/15/2021
Next Scheduled EDR Contact: 01/17/2022
Data Release Frequency: Semi-Annually

LF LOS ANGELES: List of Solid Waste Facilities
Solid Waste Facilities in Los Angeles County.

Date of Government Version: 07/09/2021
Date Data Arrived at EDR: 07/09/2021
Date Made Active in Reports: 09/29/2021
Number of Days to Update: 82

Source: La County Department of Public Works
Telephone: 818-458-5185
Last EDR Contact: 10/08/2021
Next Scheduled EDR Contact: 01/24/2022
Data Release Frequency: Varies

LF LOS ANGELES CITY: City of Los Angeles Landfills
Landfills owned and maintained by the City of Los Angeles.

Date of Government Version: 01/01/2021
Date Data Arrived at EDR: 02/18/2021
Date Made Active in Reports: 05/10/2021
Number of Days to Update: 81

Source: Engineering & Construction Division
Telephone: 213-473-7869
Last EDR Contact: 10/05/2021
Next Scheduled EDR Contact: 01/24/2022
Data Release Frequency: Varies

LOS ANGELES AST: Active & Inactive AST Inventory
A listing of active & inactive above ground petroleum storage tank site locations, located in the City of Los Angeles.

Date of Government Version: 06/01/2019
Date Data Arrived at EDR: 06/25/2019
Date Made Active in Reports: 08/22/2019
Number of Days to Update: 58

Source: Los Angeles Fire Department
Telephone: 213-978-3800
Last EDR Contact: 09/24/2021
Next Scheduled EDR Contact: 01/03/2022
Data Release Frequency: Varies

LOS ANGELES CO LF METHANE: Methane Producing Landfills

This data was created on April 30, 2012 to represent known disposal sites in Los Angeles County that may produce and emanate methane gas. The shapefile contains disposal sites within Los Angeles County that once accepted degradable refuse material. Information used to create this data was extracted from a landfill survey performed by County Engineers (Major Waste System Map, 1973) as well as historical records from CalRecycle, Regional Water Quality Control Board, and Los Angeles County Department of Public Health

Date of Government Version: 02/04/2021
Date Data Arrived at EDR: 04/16/2021
Date Made Active in Reports: 04/21/2021
Number of Days to Update: 5

Source: Los Angeles County Department of Public Works
Telephone: 626-458-6973
Last EDR Contact: 10/08/2021
Next Scheduled EDR Contact: 01/24/2022
Data Release Frequency: No Update Planned

LOS ANGELES HM: Active & Inactive Hazardous Materials Inventory

A listing of active & inactive hazardous materials facility locations, located in the City of Los Angeles.

Date of Government Version: 04/19/2021
Date Data Arrived at EDR: 06/17/2021
Date Made Active in Reports: 06/28/2021
Number of Days to Update: 11

Source: Los Angeles Fire Department
Telephone: 213-978-3800
Last EDR Contact: 09/24/2021
Next Scheduled EDR Contact: 01/03/2022
Data Release Frequency: Varies

LOS ANGELES UST: Active & Inactive UST Inventory

A listing of active & inactive underground storage tank site locations and underground storage tank historical sites, located in the City of Los Angeles.

Date of Government Version: 04/19/2021
Date Data Arrived at EDR: 06/17/2021
Date Made Active in Reports: 09/14/2021
Number of Days to Update: 89

Source: Los Angeles Fire Department
Telephone: 213-978-3800
Last EDR Contact: 09/24/2021
Next Scheduled EDR Contact: 01/03/2022
Data Release Frequency: Varies

SITE MIT LOS ANGELES: Site Mitigation List

Industrial sites that have had some sort of spill or complaint.

Date of Government Version: 05/26/2021
Date Data Arrived at EDR: 07/09/2021
Date Made Active in Reports: 09/29/2021
Number of Days to Update: 82

Source: Community Health Services
Telephone: 323-890-7806
Last EDR Contact: 10/15/2021
Next Scheduled EDR Contact: 01/24/2022
Data Release Frequency: Annually

UST EL SEGUNDO: City of El Segundo Underground Storage Tank

Underground storage tank sites located in El Segundo city.

Date of Government Version: 01/21/2017
Date Data Arrived at EDR: 04/19/2017
Date Made Active in Reports: 05/10/2017
Number of Days to Update: 21

Source: City of El Segundo Fire Department
Telephone: 310-524-2236
Last EDR Contact: 10/06/2021
Next Scheduled EDR Contact: 01/24/2022
Data Release Frequency: No Update Planned

UST LONG BEACH: City of Long Beach Underground Storage Tank

Underground storage tank sites located in the city of Long Beach.

Date of Government Version: 04/22/2019
Date Data Arrived at EDR: 04/23/2019
Date Made Active in Reports: 06/27/2019
Number of Days to Update: 65

Source: City of Long Beach Fire Department
Telephone: 562-570-2563
Last EDR Contact: 10/14/2021
Next Scheduled EDR Contact: 01/31/2022
Data Release Frequency: Varies

UST TORRANCE: City of Torrance Underground Storage Tank
Underground storage tank sites located in the city of Torrance.

Date of Government Version: 02/02/2021
Date Data Arrived at EDR: 04/28/2021
Date Made Active in Reports: 07/13/2021
Number of Days to Update: 76

Source: City of Torrance Fire Department
Telephone: 310-618-2973
Last EDR Contact: 10/15/2021
Next Scheduled EDR Contact: 01/31/2022
Data Release Frequency: Semi-Annually

MADERA COUNTY:

CUPA MADERA: CUPA Facility List
A listing of sites included in the county's Certified Unified Program Agency database. California's Secretary for Environmental Protection established the unified hazardous materials and hazardous waste regulatory program as required by chapter 6.11 of the California Health and Safety Code. The Unified Program consolidates the administration, permits, inspections, and enforcement activities.

Date of Government Version: 08/10/2020
Date Data Arrived at EDR: 08/12/2020
Date Made Active in Reports: 10/23/2020
Number of Days to Update: 72

Source: Madera County Environmental Health
Telephone: 559-675-7823
Last EDR Contact: 08/10/2021
Next Scheduled EDR Contact: 11/29/2021
Data Release Frequency: Varies

MARIN COUNTY:

UST MARIN: Underground Storage Tank Sites
Currently permitted USTs in Marin County.

Date of Government Version: 09/26/2018
Date Data Arrived at EDR: 10/04/2018
Date Made Active in Reports: 11/02/2018
Number of Days to Update: 29

Source: Public Works Department Waste Management
Telephone: 415-473-6647
Last EDR Contact: 09/23/2021
Next Scheduled EDR Contact: 01/10/2022
Data Release Frequency: Semi-Annually

MENDOCINO COUNTY:

UST MENDOCINO: Mendocino County UST Database
A listing of underground storage tank locations in Mendocino County.

Date of Government Version: 03/24/2021
Date Data Arrived at EDR: 04/07/2021
Date Made Active in Reports: 06/24/2021
Number of Days to Update: 78

Source: Department of Public Health
Telephone: 707-463-4466
Last EDR Contact: 08/17/2021
Next Scheduled EDR Contact: 12/06/2021
Data Release Frequency: Annually

MERCED COUNTY:

CUPA MERCED: CUPA Facility List
CUPA facility list.

Date of Government Version: 05/13/2021
Date Data Arrived at EDR: 05/14/2021
Date Made Active in Reports: 07/26/2021
Number of Days to Update: 73

Source: Merced County Environmental Health
Telephone: 209-381-1094
Last EDR Contact: 08/09/2021
Next Scheduled EDR Contact: 11/28/2021
Data Release Frequency: Varies

MONO COUNTY:

CUPA MONO: CUPA Facility List
CUPA Facility List

Date of Government Version: 02/22/2021
Date Data Arrived at EDR: 03/02/2021
Date Made Active in Reports: 05/19/2021
Number of Days to Update: 78

Source: Mono County Health Department
Telephone: 760-932-5580
Last EDR Contact: 08/31/2021
Next Scheduled EDR Contact: 12/06/3021
Data Release Frequency: Varies

MONTEREY COUNTY:

CUPA MONTEREY: CUPA Facility Listing
CUPA Program listing from the Environmental Health Division.

Date of Government Version: 06/23/2021
Date Data Arrived at EDR: 06/23/2021
Date Made Active in Reports: 06/24/2021
Number of Days to Update: 1

Source: Monterey County Health Department
Telephone: 831-796-1297
Last EDR Contact: 09/23/2021
Next Scheduled EDR Contact: 01/10/2022
Data Release Frequency: Varies

NAPA COUNTY:

LUST NAPA: Sites With Reported Contamination
A listing of leaking underground storage tank sites located in Napa county.

Date of Government Version: 01/09/2017
Date Data Arrived at EDR: 01/11/2017
Date Made Active in Reports: 03/02/2017
Number of Days to Update: 50

Source: Napa County Department of Environmental Management
Telephone: 707-253-4269
Last EDR Contact: 08/17/2021
Next Scheduled EDR Contact: 12/06/2021
Data Release Frequency: No Update Planned

UST NAPA: Closed and Operating Underground Storage Tank Sites
Underground storage tank sites located in Napa county.

Date of Government Version: 09/05/2019
Date Data Arrived at EDR: 09/09/2019
Date Made Active in Reports: 10/31/2019
Number of Days to Update: 52

Source: Napa County Department of Environmental Management
Telephone: 707-253-4269
Last EDR Contact: 08/17/2021
Next Scheduled EDR Contact: 12/06/2021
Data Release Frequency: No Update Planned

NEVADA COUNTY:

CUPA NEVADA: CUPA Facility List
CUPA facility list.

Date of Government Version: 07/28/2021
Date Data Arrived at EDR: 07/28/2021
Date Made Active in Reports: 10/21/2021
Number of Days to Update: 85

Source: Community Development Agency
Telephone: 530-265-1467
Last EDR Contact: 10/22/2021
Next Scheduled EDR Contact: 02/07/2022
Data Release Frequency: Varies

ORANGE COUNTY:

IND_SITE ORANGE: List of Industrial Site Cleanups
Petroleum and non-petroleum spills.

Date of Government Version: 07/09/2021
Date Data Arrived at EDR: 08/03/2021
Date Made Active in Reports: 10/26/2021
Number of Days to Update: 84

Source: Health Care Agency
Telephone: 714-834-3446
Last EDR Contact: 10/29/2021
Next Scheduled EDR Contact: 02/14/2022
Data Release Frequency: Annually

LUST ORANGE: List of Underground Storage Tank Cleanups
Orange County Underground Storage Tank Cleanups (LUST).

Date of Government Version: 07/09/2021
Date Data Arrived at EDR: 08/03/2021
Date Made Active in Reports: 10/26/2021
Number of Days to Update: 84

Source: Health Care Agency
Telephone: 714-834-3446
Last EDR Contact: 10/29/2021
Next Scheduled EDR Contact: 02/14/2022
Data Release Frequency: Quarterly

UST ORANGE: List of Underground Storage Tank Facilities
Orange County Underground Storage Tank Facilities (UST).

Date of Government Version: 07/09/2021
Date Data Arrived at EDR: 07/29/2021
Date Made Active in Reports: 10/19/2021
Number of Days to Update: 82

Source: Health Care Agency
Telephone: 714-834-3446
Last EDR Contact: 10/29/2021
Next Scheduled EDR Contact: 02/14/2022
Data Release Frequency: Quarterly

PLACER COUNTY:

MS PLACER: Master List of Facilities
List includes aboveground tanks, underground tanks and cleanup sites.

Date of Government Version: 05/25/2021
Date Data Arrived at EDR: 05/26/2021
Date Made Active in Reports: 06/01/2021
Number of Days to Update: 6

Source: Placer County Health and Human Services
Telephone: 530-745-2363
Last EDR Contact: 08/24/2021
Next Scheduled EDR Contact: 12/13/2021
Data Release Frequency: Semi-Annually

PLUMAS COUNTY:

CUPA PLUMAS: CUPA Facility List
Plumas County CUPA Program facilities.

Date of Government Version: 03/31/2019
Date Data Arrived at EDR: 04/23/2019
Date Made Active in Reports: 06/26/2019
Number of Days to Update: 64

Source: Plumas County Environmental Health
Telephone: 530-283-6355
Last EDR Contact: 10/14/2021
Next Scheduled EDR Contact: 01/31/2022
Data Release Frequency: Varies

RIVERSIDE COUNTY:

LUST RIVERSIDE: Listing of Underground Tank Cleanup Sites
Riverside County Underground Storage Tank Cleanup Sites (LUST).

Date of Government Version: 06/29/2021
Date Data Arrived at EDR: 06/30/2021
Date Made Active in Reports: 07/14/2021
Number of Days to Update: 14

Source: Department of Environmental Health
Telephone: 951-358-5055
Last EDR Contact: 09/09/2021
Next Scheduled EDR Contact: 12/27/2021
Data Release Frequency: Quarterly

UST RIVERSIDE: Underground Storage Tank Tank List
Underground storage tank sites located in Riverside county.

Date of Government Version: 06/29/2021
Date Data Arrived at EDR: 06/30/2021
Date Made Active in Reports: 07/14/2021
Number of Days to Update: 14
Source: Department of Environmental Health
Telephone: 951-358-5055
Last EDR Contact: 09/09/2021
Next Scheduled EDR Contact: 12/27/2021
Data Release Frequency: Quarterly

SACRAMENTO COUNTY:

CS SACRAMENTO: Toxic Site Clean-Up List
List of sites where unauthorized releases of potentially hazardous materials have occurred.

Date of Government Version: 03/30/2021
Date Data Arrived at EDR: 04/01/2021
Date Made Active in Reports: 06/23/2021
Number of Days to Update: 83
Source: Sacramento County Environmental Management
Telephone: 916-875-8406
Last EDR Contact: 09/28/2021
Next Scheduled EDR Contact: 01/10/2022
Data Release Frequency: Quarterly

ML SACRAMENTO: Master Hazardous Materials Facility List
Any business that has hazardous materials on site - hazardous material storage sites, underground storage tanks, waste generators.

Date of Government Version: 08/02/2021
Date Data Arrived at EDR: 08/04/2021
Date Made Active in Reports: 11/02/2021
Number of Days to Update: 90
Source: Sacramento County Environmental Management
Telephone: 916-875-8406
Last EDR Contact: 10/01/2021
Next Scheduled EDR Contact: 01/10/2022
Data Release Frequency: Quarterly

SAN BENITO COUNTY:

CUPA SAN BENITO: CUPA Facility List
Cupa facility list

Date of Government Version: 07/27/2021
Date Data Arrived at EDR: 07/28/2021
Date Made Active in Reports: 10/21/2021
Number of Days to Update: 85
Source: San Benito County Environmental Health
Telephone: N/A
Last EDR Contact: 10/29/2021
Next Scheduled EDR Contact: 02/14/2022
Data Release Frequency: Varies

SAN BERNARDINO COUNTY:

PERMITS SAN BERNARDINO: Hazardous Material Permits
This listing includes underground storage tanks, medical waste handlers/generators, hazardous materials handlers, hazardous waste generators, and waste oil generators/handlers.

Date of Government Version: 05/19/2021
Date Data Arrived at EDR: 05/19/2021
Date Made Active in Reports: 06/07/2021
Number of Days to Update: 19
Source: San Bernardino County Fire Department Hazardous Materials Division
Telephone: 909-387-3041
Last EDR Contact: 11/01/2021
Next Scheduled EDR Contact: 02/14/2022
Data Release Frequency: Quarterly

SAN DIEGO COUNTY:

HMMD SAN DIEGO: Hazardous Materials Management Division Database

The database includes: HE58 - This report contains the business name, site address, business phone number, establishment 'H' permit number, type of permit, and the business status. HE17 - In addition to providing the same information provided in the HE58 listing, HE17 provides inspection dates, violations received by the establishment, hazardous waste generated, the quantity, method of storage, treatment/disposal of waste and the hauler, and information on underground storage tanks. Unauthorized Release List - Includes a summary of environmental contamination cases in San Diego County (underground tank cases, non-tank cases, groundwater contamination, and soil contamination are included.)

Date of Government Version: 05/28/2021
Date Data Arrived at EDR: 05/28/2021
Date Made Active in Reports: 08/20/2021
Number of Days to Update: 84

Source: Hazardous Materials Management Division
Telephone: 619-338-2268
Last EDR Contact: 08/31/2021
Next Scheduled EDR Contact: 12/13/2021
Data Release Frequency: Quarterly

LF SAN DIEGO: Solid Waste Facilities

San Diego County Solid Waste Facilities.

Date of Government Version: 10/01/2020
Date Data Arrived at EDR: 11/23/2020
Date Made Active in Reports: 02/08/2021
Number of Days to Update: 77

Source: Department of Health Services
Telephone: 619-338-2209
Last EDR Contact: 10/29/2021
Next Scheduled EDR Contact: 01/31/2022
Data Release Frequency: Varies

SAN DIEGO CO LOP: Local Oversight Program Listing

A listing of all LOP release sites that are or were under the County of San Diego's jurisdiction. Included are closed or transferred cases, open cases, and cases that did not have a case type indicated. The cases without a case type are mostly complaints; however, some of them could be LOP cases.

Date of Government Version: 07/14/2020
Date Data Arrived at EDR: 07/16/2020
Date Made Active in Reports: 09/29/2020
Number of Days to Update: 75

Source: Department of Environmental Health
Telephone: 858-505-6874
Last EDR Contact: 10/15/2021
Next Scheduled EDR Contact: 01/31/2022
Data Release Frequency: Varies

SAN DIEGO CO SAM: Environmental Case Listing

The listing contains all underground tank release cases and projects pertaining to properties contaminated with hazardous substances that are actively under review by the Site Assessment and Mitigation Program.

Date of Government Version: 03/23/2010
Date Data Arrived at EDR: 06/15/2010
Date Made Active in Reports: 07/09/2010
Number of Days to Update: 24

Source: San Diego County Department of Environmental Health
Telephone: 619-338-2371
Last EDR Contact: 08/24/2021
Next Scheduled EDR Contact: 12/13/2021
Data Release Frequency: No Update Planned

SAN FRANCISCO COUNTY:

CUPA SAN FRANCISCO CO: CUPA Facility Listing

Cupa facilities

Date of Government Version: 08/05/2021
Date Data Arrived at EDR: 08/05/2021
Date Made Active in Reports: 10/29/2021
Number of Days to Update: 85

Source: San Francisco County Department of Environmental Health
Telephone: 415-252-3896
Last EDR Contact: 10/29/2021
Next Scheduled EDR Contact: 02/14/2022
Data Release Frequency: Varies

LUST SAN FRANCISCO: Local Oversite Facilities

A listing of leaking underground storage tank sites located in San Francisco county.

Date of Government Version: 09/19/2008
Date Data Arrived at EDR: 09/19/2008
Date Made Active in Reports: 09/29/2008
Number of Days to Update: 10

Source: Department Of Public Health San Francisco County
Telephone: 415-252-3920
Last EDR Contact: 11/01/2021
Next Scheduled EDR Contact: 02/14/2022
Data Release Frequency: No Update Planned

UST SAN FRANCISCO: Underground Storage Tank Information
Underground storage tank sites located in San Francisco county.

Date of Government Version: 08/05/2021
Date Data Arrived at EDR: 08/05/2021
Date Made Active in Reports: 10/29/2021
Number of Days to Update: 85

Source: Department of Public Health
Telephone: 415-252-3920
Last EDR Contact: 10/31/2021
Next Scheduled EDR Contact: 02/13/2022
Data Release Frequency: Quarterly

SAN JOAQUIN COUNTY:

UST SAN JOAQUIN: San Joaquin Co. UST
A listing of underground storage tank locations in San Joaquin county.

Date of Government Version: 06/22/2018
Date Data Arrived at EDR: 06/26/2018
Date Made Active in Reports: 07/11/2018
Number of Days to Update: 15

Source: Environmental Health Department
Telephone: N/A
Last EDR Contact: 09/09/2021
Next Scheduled EDR Contact: 12/27/2021
Data Release Frequency: Semi-Annually

SAN LUIS OBISPO COUNTY:

CUPA SAN LUIS OBISPO: CUPA Facility List
Cupa Facility List.

Date of Government Version: 05/07/2021
Date Data Arrived at EDR: 05/11/2021
Date Made Active in Reports: 05/14/2021
Number of Days to Update: 3

Source: San Luis Obispo County Public Health Department
Telephone: 805-781-5596
Last EDR Contact: 08/10/2021
Next Scheduled EDR Contact: 11/29/2021
Data Release Frequency: Varies

SAN MATEO COUNTY:

BI SAN MATEO: Business Inventory
List includes Hazardous Materials Business Plan, hazardous waste generators, and underground storage tanks.

Date of Government Version: 02/20/2020
Date Data Arrived at EDR: 02/20/2020
Date Made Active in Reports: 04/24/2020
Number of Days to Update: 64

Source: San Mateo County Environmental Health Services Division
Telephone: 650-363-1921
Last EDR Contact: 09/10/2021
Next Scheduled EDR Contact: 12/20/2021
Data Release Frequency: Annually

LUST SAN MATEO: Fuel Leak List
A listing of leaking underground storage tank sites located in San Mateo county.

Date of Government Version: 03/29/2019
Date Data Arrived at EDR: 03/29/2019
Date Made Active in Reports: 05/29/2019
Number of Days to Update: 61

Source: San Mateo County Environmental Health Services Division
Telephone: 650-363-1921
Last EDR Contact: 08/31/2021
Next Scheduled EDR Contact: 12/20/2021
Data Release Frequency: Semi-Annually

SANTA BARBARA COUNTY:

CUPA SANTA BARBARA: CUPA Facility Listing
CUPA Program Listing from the Environmental Health Services division.

Date of Government Version: 09/08/2011
Date Data Arrived at EDR: 09/09/2011
Date Made Active in Reports: 10/07/2011
Number of Days to Update: 28

Source: Santa Barbara County Public Health Department
Telephone: 805-686-8167
Last EDR Contact: 08/10/2021
Next Scheduled EDR Contact: 11/29/2021
Data Release Frequency: No Update Planned

SANTA CLARA COUNTY:

CUPA SANTA CLARA: Cupa Facility List
Cupa facility list

Date of Government Version: 08/04/2021
Date Data Arrived at EDR: 08/05/2021
Date Made Active in Reports: 10/29/2021
Number of Days to Update: 85

Source: Department of Environmental Health
Telephone: 408-918-1973
Last EDR Contact: 08/04/2021
Next Scheduled EDR Contact: 11/29/2021
Data Release Frequency: Varies

HIST LUST SANTA CLARA: HIST LUST - Fuel Leak Site Activity Report
A listing of open and closed leaking underground storage tanks. This listing is no longer updated by the county. Leaking underground storage tanks are now handled by the Department of Environmental Health.

Date of Government Version: 03/29/2005
Date Data Arrived at EDR: 03/30/2005
Date Made Active in Reports: 04/21/2005
Number of Days to Update: 22

Source: Santa Clara Valley Water District
Telephone: 408-265-2600
Last EDR Contact: 03/23/2009
Next Scheduled EDR Contact: 06/22/2009
Data Release Frequency: No Update Planned

LUST SANTA CLARA: LOP Listing
A listing of leaking underground storage tanks located in Santa Clara county.

Date of Government Version: 03/03/2014
Date Data Arrived at EDR: 03/05/2014
Date Made Active in Reports: 03/18/2014
Number of Days to Update: 13

Source: Department of Environmental Health
Telephone: 408-918-3417
Last EDR Contact: 08/17/2021
Next Scheduled EDR Contact: 12/06/2021
Data Release Frequency: No Update Planned

SAN JOSE HAZMAT: Hazardous Material Facilities
Hazardous material facilities, including underground storage tank sites.

Date of Government Version: 11/03/2020
Date Data Arrived at EDR: 11/05/2020
Date Made Active in Reports: 01/26/2021
Number of Days to Update: 82

Source: City of San Jose Fire Department
Telephone: 408-535-7694
Last EDR Contact: 11/01/2021
Next Scheduled EDR Contact: 02/14/2022
Data Release Frequency: Annually

SANTA CRUZ COUNTY:

CUPA SANTA CRUZ: CUPA Facility List
CUPA facility listing.

Date of Government Version: 01/21/2017
Date Data Arrived at EDR: 02/22/2017
Date Made Active in Reports: 05/23/2017
Number of Days to Update: 90

Source: Santa Cruz County Environmental Health
Telephone: 831-464-2761
Last EDR Contact: 08/10/2021
Next Scheduled EDR Contact: 11/29/2021
Data Release Frequency: Varies

SHASTA COUNTY:

CUPA SHASTA: CUPA Facility List
Cupa Facility List.

Date of Government Version: 06/15/2017
Date Data Arrived at EDR: 06/19/2017
Date Made Active in Reports: 08/09/2017
Number of Days to Update: 51

Source: Shasta County Department of Resource Management
Telephone: 530-225-5789
Last EDR Contact: 08/10/2021
Next Scheduled EDR Contact: 11/29/2021
Data Release Frequency: Varies

SOLANO COUNTY:

LUST SOLANO: Leaking Underground Storage Tanks
A listing of leaking underground storage tank sites located in Solano county.

Date of Government Version: 06/04/2019
Date Data Arrived at EDR: 06/06/2019
Date Made Active in Reports: 08/13/2019
Number of Days to Update: 68

Source: Solano County Department of Environmental Management
Telephone: 707-784-6770
Last EDR Contact: 08/24/2021
Next Scheduled EDR Contact: 12/13/2021
Data Release Frequency: Quarterly

UST SOLANO: Underground Storage Tanks
Underground storage tank sites located in Solano county.

Date of Government Version: 06/22/2021
Date Data Arrived at EDR: 06/23/2021
Date Made Active in Reports: 09/17/2021
Number of Days to Update: 86

Source: Solano County Department of Environmental Management
Telephone: 707-784-6770
Last EDR Contact: 09/09/2021
Next Scheduled EDR Contact: 12/12/2021
Data Release Frequency: Quarterly

SONOMA COUNTY:

CUPA SONOMA: Cupa Facility List
Cupa Facility list

Date of Government Version: 07/02/2021
Date Data Arrived at EDR: 07/06/2021
Date Made Active in Reports: 07/14/2021
Number of Days to Update: 8

Source: County of Sonoma Fire & Emergency Services Department
Telephone: 707-565-1174
Last EDR Contact: 09/14/2021
Next Scheduled EDR Contact: 01/03/2022
Data Release Frequency: Varies

LUST SONOMA: Leaking Underground Storage Tank Sites
A listing of leaking underground storage tank sites located in Sonoma county.

Date of Government Version: 06/30/2021
Date Data Arrived at EDR: 06/30/2021
Date Made Active in Reports: 09/24/2021
Number of Days to Update: 86

Source: Department of Health Services
Telephone: 707-565-6565
Last EDR Contact: 09/14/2021
Next Scheduled EDR Contact: 01/03/2022
Data Release Frequency: Quarterly

STANISLAUS COUNTY:

CUPA STANISLAUS: CUPA Facility List
Cupa facility list

Date of Government Version: 05/14/2021
Date Data Arrived at EDR: 05/17/2021
Date Made Active in Reports: 08/03/2021
Number of Days to Update: 78

Source: Stanislaus County Department of Ennvironmental Protection
Telephone: 209-525-6751
Last EDR Contact: 10/06/2021
Next Scheduled EDR Contact: 01/24/2022
Data Release Frequency: Varies

SUTTER COUNTY:

UST SUTTER: Underground Storage Tanks
Underground storage tank sites located in Sutter county.

Date of Government Version: 05/25/2021
Date Data Arrived at EDR: 05/26/2021
Date Made Active in Reports: 08/18/2021
Number of Days to Update: 84

Source: Sutter County Environmental Health Services
Telephone: 530-822-7500
Last EDR Contact: 08/24/2021
Next Scheduled EDR Contact: 12/13/2021
Data Release Frequency: Semi-Annually

TEHAMA COUNTY:

CUPA TEHAMA: CUPA Facility List
Cupa facilities

Date of Government Version: 01/13/2021
Date Data Arrived at EDR: 01/14/2021
Date Made Active in Reports: 04/06/2021
Number of Days to Update: 82

Source: Tehama County Department of Environmental Health
Telephone: 530-527-8020
Last EDR Contact: 11/01/2021
Next Scheduled EDR Contact: 02/14/2022
Data Release Frequency: Varies

TRINITY COUNTY:

CUPA TRINITY: CUPA Facility List
Cupa facility list

Date of Government Version: 07/14/2021
Date Data Arrived at EDR: 07/15/2021
Date Made Active in Reports: 10/06/2021
Number of Days to Update: 83

Source: Department of Toxic Substances Control
Telephone: 760-352-0381
Last EDR Contact: 10/15/2021
Next Scheduled EDR Contact: 01/31/2022
Data Release Frequency: Varies

TULARE COUNTY:

CUPA TULARE: CUPA Facility List
Cupa program facilities

Date of Government Version: 04/26/2021
Date Data Arrived at EDR: 04/28/2021
Date Made Active in Reports: 07/13/2021
Number of Days to Update: 76

Source: Tulare County Environmental Health Services Division
Telephone: 559-624-7400
Last EDR Contact: 11/01/2021
Next Scheduled EDR Contact: 02/14/2022
Data Release Frequency: Varies

TUOLUMNE COUNTY:

CUPA TUOLUMNE: CUPA Facility List
Cupa facility list

Date of Government Version: 04/23/2018
Date Data Arrived at EDR: 04/25/2018
Date Made Active in Reports: 06/25/2018
Number of Days to Update: 61

Source: Divison of Environmental Health
Telephone: 209-533-5633
Last EDR Contact: 10/14/2021
Next Scheduled EDR Contact: 01/31/2022
Data Release Frequency: Varies

VENTURA COUNTY:

BWT VENTURA: Business Plan, Hazardous Waste Producers, and Operating Underground Tanks
The BWT list indicates by site address whether the Environmental Health Division has Business Plan (B), Waste Producer (W), and/or Underground Tank (T) information.

Date of Government Version: 05/26/2021
Date Data Arrived at EDR: 07/19/2021
Date Made Active in Reports: 10/08/2021
Number of Days to Update: 81
Source: Ventura County Environmental Health Division
Telephone: 805-654-2813
Last EDR Contact: 10/18/2021
Next Scheduled EDR Contact: 01/31/2022
Data Release Frequency: Quarterly

LF VENTURA: Inventory of Illegal Abandoned and Inactive Sites
Ventura County Inventory of Closed, Illegal Abandoned, and Inactive Sites.

Date of Government Version: 12/01/2011
Date Data Arrived at EDR: 12/01/2011
Date Made Active in Reports: 01/19/2012
Number of Days to Update: 49
Source: Environmental Health Division
Telephone: 805-654-2813
Last EDR Contact: 09/23/2021
Next Scheduled EDR Contact: 01/10/2022
Data Release Frequency: No Update Planned

LUST VENTURA: Listing of Underground Tank Cleanup Sites
Ventura County Underground Storage Tank Cleanup Sites (LUST).

Date of Government Version: 05/29/2008
Date Data Arrived at EDR: 06/24/2008
Date Made Active in Reports: 07/31/2008
Number of Days to Update: 37
Source: Environmental Health Division
Telephone: 805-654-2813
Last EDR Contact: 08/04/2021
Next Scheduled EDR Contact: 11/22/2021
Data Release Frequency: No Update Planned

MED WASTE VENTURA: Medical Waste Program List
To protect public health and safety and the environment from potential exposure to disease causing agents, the Environmental Health Division Medical Waste Program regulates the generation, handling, storage, treatment and disposal of medical waste throughout the County.

Date of Government Version: 05/26/2021
Date Data Arrived at EDR: 07/19/2021
Date Made Active in Reports: 10/07/2021
Number of Days to Update: 80
Source: Ventura County Resource Management Agency
Telephone: 805-654-2813
Last EDR Contact: 10/18/2021
Next Scheduled EDR Contact: 01/31/2022
Data Release Frequency: Quarterly

UST VENTURA: Underground Tank Closed Sites List
Ventura County Operating Underground Storage Tank Sites (UST)/Underground Tank Closed Sites List.

Date of Government Version: 05/26/2021
Date Data Arrived at EDR: 06/04/2021
Date Made Active in Reports: 08/27/2021
Number of Days to Update: 84
Source: Environmental Health Division
Telephone: 805-654-2813
Last EDR Contact: 09/08/2021
Next Scheduled EDR Contact: 12/20/2021
Data Release Frequency: Quarterly

YOLO COUNTY:

UST YOLO: Underground Storage Tank Comprehensive Facility Report
Underground storage tank sites located in Yolo county.

Date of Government Version: 06/22/2021
Date Data Arrived at EDR: 06/28/2021
Date Made Active in Reports: 09/21/2021
Number of Days to Update: 85
Source: Yolo County Department of Health
Telephone: 530-666-8646
Last EDR Contact: 09/23/2021
Next Scheduled EDR Contact: 01/10/2022
Data Release Frequency: Annually

YUBA COUNTY:

CUPA YUBA: CUPA Facility List
CUPA facility listing for Yuba County.

Date of Government Version: 07/20/2021
Date Data Arrived at EDR: 07/20/2021
Date Made Active in Reports: 10/08/2021
Number of Days to Update: 80

Source: Yuba County Environmental Health Department
Telephone: 530-749-7523
Last EDR Contact: 10/22/2021
Next Scheduled EDR Contact: 02/07/2022
Data Release Frequency: Varies

OTHER DATABASE(S)

Depending on the geographic area covered by this report, the data provided in these specialty databases may or may not be complete. For example, the existence of wetlands information data in a specific report does not mean that all wetlands in the area covered by the report are included. Moreover, the absence of any reported wetlands information does not necessarily mean that wetlands do not exist in the area covered by the report.

CT MANIFEST: Hazardous Waste Manifest Data
Facility and manifest data. Manifest is a document that lists and tracks hazardous waste from the generator through transporters to a tsd facility.

Date of Government Version: 03/24/2021
Date Data Arrived at EDR: 05/11/2021
Date Made Active in Reports: 07/28/2021
Number of Days to Update: 78

Source: Department of Energy & Environmental Protection
Telephone: 860-424-3375
Last EDR Contact: 08/10/2021
Next Scheduled EDR Contact: 11/22/2021
Data Release Frequency: No Update Planned

NJ MANIFEST: Manifest Information
Hazardous waste manifest information.

Date of Government Version: 12/31/2018
Date Data Arrived at EDR: 04/10/2019
Date Made Active in Reports: 05/16/2019
Number of Days to Update: 36

Source: Department of Environmental Protection
Telephone: N/A
Last EDR Contact: 10/05/2021
Next Scheduled EDR Contact: 01/17/2022
Data Release Frequency: Annually

NY MANIFEST: Facility and Manifest Data
Manifest is a document that lists and tracks hazardous waste from the generator through transporters to a TSD facility.

Date of Government Version: 01/01/2019
Date Data Arrived at EDR: 04/29/2020
Date Made Active in Reports: 07/10/2020
Number of Days to Update: 72

Source: Department of Environmental Conservation
Telephone: 518-402-8651
Last EDR Contact: 10/29/2021
Next Scheduled EDR Contact: 02/07/2022
Data Release Frequency: Quarterly

PA MANIFEST: Manifest Information
Hazardous waste manifest information.

Date of Government Version: 06/30/2018
Date Data Arrived at EDR: 07/19/2019
Date Made Active in Reports: 09/10/2019
Number of Days to Update: 53

Source: Department of Environmental Protection
Telephone: 717-783-8990
Last EDR Contact: 10/07/2021
Next Scheduled EDR Contact: 01/24/2022
Data Release Frequency: Annually

RI MANIFEST: Manifest information
Hazardous waste manifest information

Date of Government Version: 12/31/2019
Date Data Arrived at EDR: 02/11/2021
Date Made Active in Reports: 02/24/2021
Number of Days to Update: 13

Source: Department of Environmental Management
Telephone: 401-222-2797
Last EDR Contact: 08/11/2021
Next Scheduled EDR Contact: 11/29/2021
Data Release Frequency: Annually

WI MANIFEST: Manifest Information
Hazardous waste manifest information.

Date of Government Version: 05/31/2018
Date Data Arrived at EDR: 06/19/2019
Date Made Active in Reports: 09/03/2019
Number of Days to Update: 76

Source: Department of Natural Resources
Telephone: N/A
Last EDR Contact: 09/01/2021
Next Scheduled EDR Contact: 12/20/2021
Data Release Frequency: Annually

Oil/Gas Pipelines
Source: Endeavor Business Media
Petroleum Bundle (Crude Oil, Refined Products, Petrochemicals, Gas Liquids (LPG/NGL), and Specialty Gases (Miscellaneous)) N = Natural Gas Bundle (Natural Gas, Gas Liquids (LPG/NGL), and Specialty Gases (Miscellaneous)). This map includes information copyrighted by Endeavor Business Media. This information is provided on a best effort basis and Endeavor Business Media does not guarantee its accuracy nor warrant its fitness for any particular purpose. Such information has been reprinted with the permission of Endeavor Business Media.

Electric Power Transmission Line Data
Source: Endeavor Business Media
This map includes information copyrighted by Endeavor Business Media. This information is provided on a best effort basis and Endeavor Business Media does not guarantee its accuracy nor warrant its fitness for any particular purpose. Such information has been reprinted with the permission of Endeavor Business Media.

Sensitive Receptors: There are individuals deemed sensitive receptors due to their fragile immune systems and special sensitivity to environmental discharges. These sensitive receptors typically include the elderly, the sick, and children. While the location of all sensitive receptors cannot be determined, EDR indicates those buildings and facilities - schools, daycares, hospitals, medical centers, and nursing homes - where individuals who are sensitive receptors are likely to be located.

AHA Hospitals:
Source: American Hospital Association, Inc.
Telephone: 312-280-5991
The database includes a listing of hospitals based on the American Hospital Association's annual survey of hospitals.

Medical Centers: Provider of Services Listing
Source: Centers for Medicare & Medicaid Services
Telephone: 410-786-3000
A listing of hospitals with Medicare provider number, produced by Centers of Medicare & Medicaid Services, a federal agency within the U.S. Department of Health and Human Services.

Nursing Homes
Source: National Institutes of Health
Telephone: 301-594-6248
Information on Medicare and Medicaid certified nursing homes in the United States.

Public Schools
Source: National Center for Education Statistics
Telephone: 202-502-7300
The National Center for Education Statistics' primary database on elementary and secondary public education in the United States. It is a comprehensive, annual, national statistical database of all public elementary and secondary schools and school districts, which contains data that are comparable across all states.

Private Schools
Source: National Center for Education Statistics
Telephone: 202-502-7300
The National Center for Education Statistics' primary database on private school locations in the United States.

Daycare Centers: Licensed Facilities
Source: Department of Social Services
Telephone: 916-657-4041

Flood Zone Data: This data was obtained from the Federal Emergency Management Agency (FEMA). It depicts 100-year and 500-year flood zones as defined by FEMA. It includes the National Flood Hazard Layer (NFHL) which incorporates Flood Insurance Rate Map (FIRM) data and Q3 data from FEMA in areas not covered by NFHL.
Source: FEMA
Telephone: 877-336-2627
Date of Government Version: 2003, 2015

GOVERNMENT RECORDS SEARCHED / DATA CURRENCY TRACKING

NWI: National Wetlands Inventory. This data, available in select counties across the country, was obtained by EDR in 2002, 2005 and 2010 from the U.S. Fish and Wildlife Service.

State Wetlands Data: Wetland Inventory
Source: Department of Fish and Wildlife
Telephone: 916-445-0411

Current USGS 7.5 Minute Topographic Map
Source: U.S. Geological Survey

STREET AND ADDRESS INFORMATION

© 2015 TomTom North America, Inc. All rights reserved. This material is proprietary and the subject of copyright protection and other intellectual property rights owned by or licensed to Tele Atlas North America, Inc. The use of this material is subject to the terms of a license agreement. You will be held liable for any unauthorized copying or disclosure of this material.

GEOCHECK ®- PHYSICAL SETTING SOURCE ADDENDUM

TARGET PROPERTY ADDRESS

CORONA SITE 2
410 S. MAIN STREET
CORONA, CA 92882

TARGET PROPERTY COORDINATES

Latitude (North):	33.877531 - 33° 52' 39.11''
Longitude (West):	117.567601 - 117° 34' 3.36''
Universal Tranverse Mercator:	Zone 11
UTM X (Meters):	447506.7
UTM Y (Meters):	3748528.0
Elevation:	650 ft. above sea level

USGS TOPOGRAPHIC MAP

Target Property Map:	12014834 CORONA NORTH, CA
Version Date:	2018
South Map:	12015885 CORONA SOUTH, CA
Version Date:	2018

EDR's GeoCheck Physical Setting Source Addendum is provided to assist the environmental professional in forming an opinion about the impact of potential contaminant migration.

Assessment of the impact of contaminant migration generally has two principle investigative components:

1. Groundwater flow direction, and
2. Groundwater flow velocity.

Groundwater flow direction may be impacted by surface topography, hydrology, hydrogeology, characteristics of the soil, and nearby wells. Groundwater flow velocity is generally impacted by the nature of the geologic strata.

GEOCHECK® - PHYSICAL SETTING SOURCE SUMMARY

GROUNDWATER FLOW DIRECTION INFORMATION

Groundwater flow direction for a particular site is best determined by a qualified environmental professional using site-specific well data. If such data is not reasonably ascertainable, it may be necessary to rely on other sources of information, such as surface topographic information, hydrologic information, hydrogeologic data collected on nearby properties, and regional groundwater flow information (from deep aquifers).

TOPOGRAPHIC INFORMATION

Surface topography may be indicative of the direction of surficial groundwater flow. This information can be used to assist the environmental professional in forming an opinion about the impact of nearby contaminated properties or, should contamination exist on the target property, what downgradient sites might be impacted.

TARGET PROPERTY TOPOGRAPHY

General Topographic Gradient: General North

SURROUNDING TOPOGRAPHY: ELEVATION PROFILES

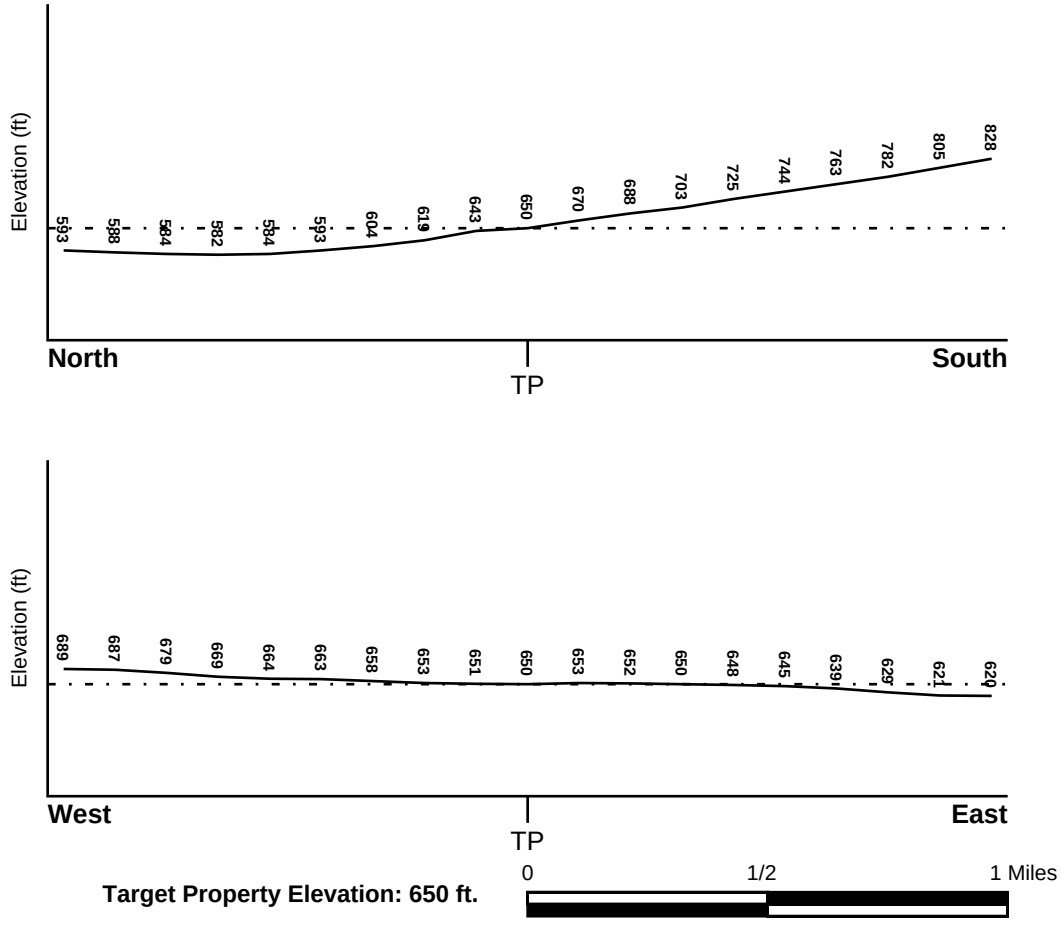

Source: Topography has been determined from the USGS 7.5' Digital Elevation Model and should be evaluated on a relative (not an absolute) basis. Relative elevation information between sites of close proximity should be field verified.

GEOCHECK® - PHYSICAL SETTING SOURCE SUMMARY

HYDROLOGIC INFORMATION

Surface water can act as a hydrologic barrier to groundwater flow. Such hydrologic information can be used to assist the environmental professional in forming an opinion about the impact of nearby contaminated properties or, should contamination exist on the target property, what downgradient sites might be impacted.

Refer to the Physical Setting Source Map following this summary for hydrologic information (major waterways and bodies of water).

FEMA FLOOD ZONE

Flood Plain Panel at Target Property	FEMA Source Type
06065C0689G	FEMA FIRM Flood data

Additional Panels in search area:	FEMA Source Type
06071C9375H	FEMA FIRM Flood data
06065C1352G	FEMA FIRM Flood data
06065C1356G	FEMA FIRM Flood data

NATIONAL WETLAND INVENTORY

NWI Quad at Target Property	NWI Electronic Data Coverage
CORONA NORTH	YES - refer to the Overview Map and Detail Map

HYDROGEOLOGIC INFORMATION

Hydrogeologic information obtained by installation of wells on a specific site can often be an indicator of groundwater flow direction in the immediate area. Such hydrogeologic information can be used to assist the environmental professional in forming an opinion about the impact of nearby contaminated properties or, should contamination exist on the target property, what downgradient sites might be impacted.

Site-Specific Hydrogeological Data*:

Search Radius:	1.25 miles
Status:	Not found

AQUIFLOW®

Search Radius: 1.000 Mile.

EDR has developed the AQUIFLOW Information System to provide data on the general direction of groundwater flow at specific points. EDR has reviewed reports submitted by environmental professionals to regulatory authorities at select sites and has extracted the date of the report, groundwater flow direction as determined hydrogeologically, and the depth to water table.

MAP ID	LOCATION FROM TP	GENERAL DIRECTION GROUNDWATER FLOW
A1	0 - 1/8 Mile NE	NW
A2	0 - 1/8 Mile NE	NW
14	1/4 - 1/2 Mile ESE	Not Reported
28	1/4 - 1/2 Mile ENE	Not Reported
I29	1/4 - 1/2 Mile ENE	Varies
I30	1/4 - 1/2 Mile ENE	Varies

* ©1996 Site−specific hydrogeological data gathered by CERCLIS Alerts, Inc., Bainbridge Island, WA. All rights reserved. All of the information and opinions presented are those of the cited EPA report(s), which were completed under a Comprehensive Environmental Response Compensation and Liability Information System (CERCLIS) investigation.

GEOCHECK® - PHYSICAL SETTING SOURCE SUMMARY

MAP ID	LOCATION FROM TP	GENERAL DIRECTION GROUNDWATER FLOW
1G	1/4 - 1/2 Mile ENE	Not Reported
2G	1/4 - 1/2 Mile ENE	Varies
3G	1/4 - 1/2 Mile ENE	Varies
4G	0 - 1/8 Mile NE	NW
5G	0 - 1/8 Mile NE	NW
7G	1/4 - 1/2 Mile ESE	Not Reported

For additional site information, refer to Physical Setting Source Map Findings.

GEOCHECK® - PHYSICAL SETTING SOURCE SUMMARY

GROUNDWATER FLOW VELOCITY INFORMATION

Groundwater flow velocity information for a particular site is best determined by a qualified environmental professional using site specific geologic and soil strata data. If such data are not reasonably ascertainable, it may be necessary to rely on other sources of information, including geologic age identification, rock stratigraphic unit and soil characteristics data collected on nearby properties and regional soil information. In general, contaminant plumes move more quickly through sandy-gravelly types of soils than silty-clayey types of soils.

GEOLOGIC INFORMATION IN GENERAL AREA OF TARGET PROPERTY

Geologic information can be used by the environmental professional in forming an opinion about the relative speed at which contaminant migration may be occurring.

ROCK STRATIGRAPHIC UNIT

Era:	Mesozoic
System:	Cretaceous
Series:	Cretaceous granitic rocks
Code:	Kg *(decoded above as Era, System & Series)*

GEOLOGIC AGE IDENTIFICATION

Category: Plutonic and Intrusive Rocks

Geologic Age and Rock Stratigraphic Unit Source: P.G. Schruben, R.E. Arndt and W.J. Bawiec, Geology of the Conterminous U.S. at 1:2,500,000 Scale - a digital representation of the 1974 P.B. King and H.M. Beikman Map, USGS Digital Data Series DDS - 11 (1994).

SSURGO SOIL MAP - 6738740.2s

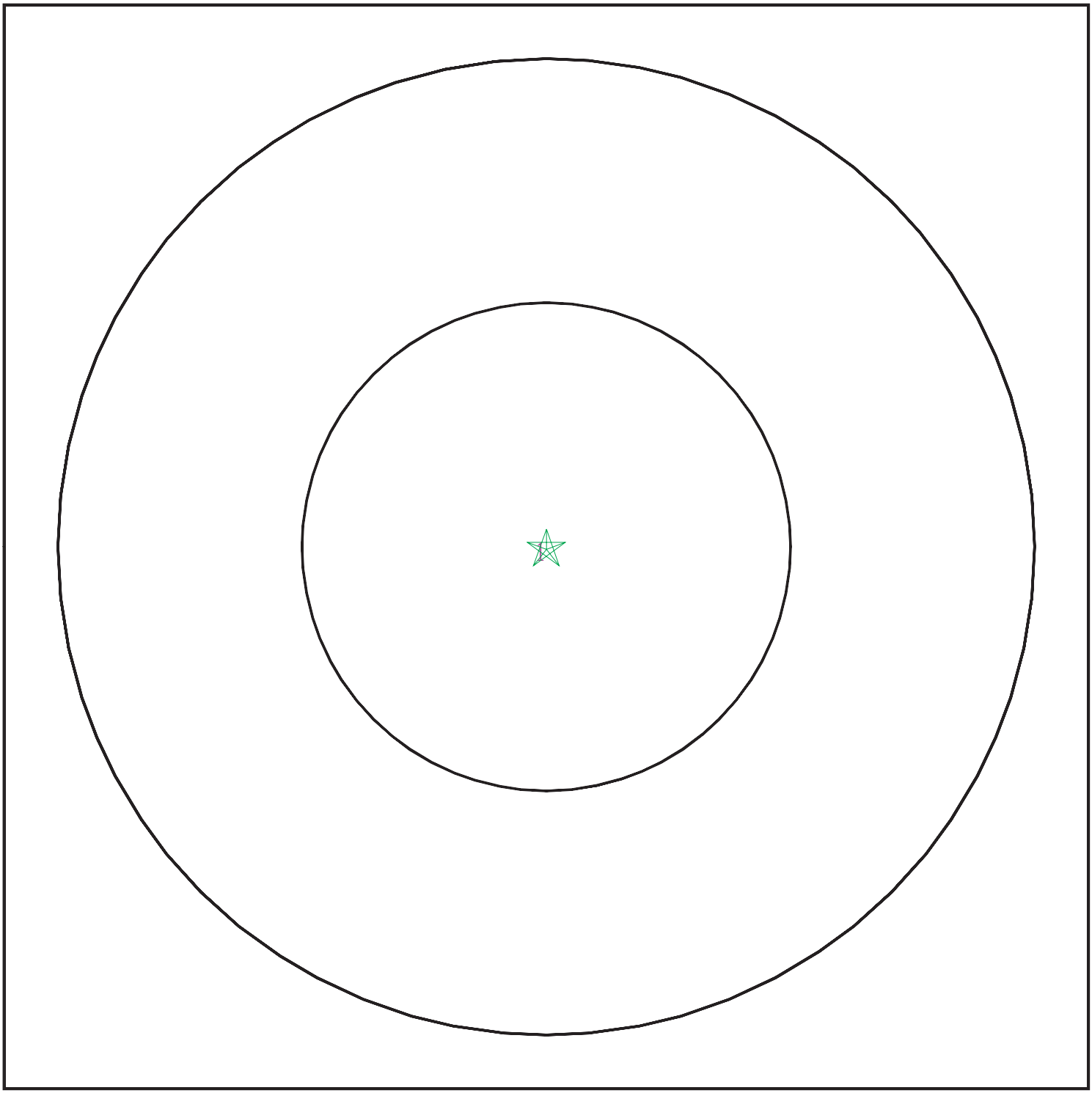

Target Property
SSURGO Soil
Water

0 1/16 1/8 1/4 Miles

N

SITE NAME:	Corona Site 2	CLIENT:	EEC
ADDRESS:	410 S. Main Street Corona CA 92882	CONTACT:	Laura Holder
		INQUIRY #:	6738740.2s
LAT/LONG:	33.877531 / 117.567601	DATE:	November 05, 2021 7:23 pm

Copyright © 2021 EDR, Inc. © 2015 TomTom Rel. 2015.

GEOCHECK® - PHYSICAL SETTING SOURCE SUMMARY

DOMINANT SOIL COMPOSITION IN GENERAL AREA OF TARGET PROPERTY

The U.S. Department of Agriculture's (USDA) Soil Conservation Service (SCS) leads the National Cooperative Soil Survey (NCSS) and is responsible for collecting, storing, maintaining and distributing soil survey information for privately owned lands in the United States. A soil map in a soil survey is a representation of soil patterns in a landscape. The following information is based on Soil Conservation Service SSURGO data.

Soil Map ID: 1

Soil Component Name: GARRETSON

Soil Surface Texture: gravelly very fine sandy loam

Hydrologic Group: Class B - Moderate infiltration rates. Deep and moderately deep, moderately well and well drained soils with moderately coarse textures.

Soil Drainage Class: Well drained

Hydric Status: Not hydric

Corrosion Potential - Uncoated Steel: Low

Depth to Bedrock Min: > 0 inches

Depth to Watertable Min: > 0 inches

Soil Layer Information

	Boundary			Classification		Saturated hydraulic conductivity micro m/sec	Soil Reaction (pH)
Layer	Upper	Lower	Soil Texture Class	AASHTO Group	Unified Soil		
1	0 inches	9 inches	gravelly very fine sandy loam	Silt-Clay Materials (more than 35 pct. passing No. 200), Silty Soils.	FINE-GRAINED SOILS, Silts and Clays (liquid limit less than 50%), Lean Clay	Max: 14 Min: 4	Max: 7.8 Min: 6.1
2	9 inches	53 inches	gravelly loam	Silt-Clay Materials (more than 35 pct. passing No. 200), Silty Soils.	FINE-GRAINED SOILS, Silts and Clays (liquid limit less than 50%), Lean Clay	Max: 14 Min: 4	Max: 7.8 Min: 6.1
3	53 inches	72 inches	loam	Silt-Clay Materials (more than 35 pct. passing No. 200), Silty Soils.	FINE-GRAINED SOILS, Silts and Clays (liquid limit less than 50%), Lean Clay	Max: 14 Min: 4	Max: 7.8 Min: 6.1

GEOCHECK® - PHYSICAL SETTING SOURCE SUMMARY

LOCAL / REGIONAL WATER AGENCY RECORDS

EDR Local/Regional Water Agency records provide water well information to assist the environmental professional in assessing sources that may impact ground water flow direction, and in forming an opinion about the impact of contaminant migration on nearby drinking water wells.

WELL SEARCH DISTANCE INFORMATION

DATABASE	SEARCH DISTANCE (miles)
Federal USGS	1.000
Federal FRDS PWS	Nearest PWS within 1 mile
State Database	1.000

FEDERAL USGS WELL INFORMATION

MAP ID	WELL ID	LOCATION FROM TP
E24	USGS40000138750	1/4 - 1/2 Mile West
35	USGS40000138698	1/2 - 1 Mile SE
L37	USGS40000138716	1/2 - 1 Mile ESE
L45	USGS40000138714	1/2 - 1 Mile ESE
48	USGS40000138794	1/2 - 1 Mile NNW
R61	USGS40000138807	1/2 - 1 Mile NNE
R62	USGS40000138808	1/2 - 1 Mile NNE
U81	USGS40000138725	1/2 - 1 Mile WNW

FEDERAL FRDS PUBLIC WATER SUPPLY SYSTEM INFORMATION

MAP ID	WELL ID	LOCATION FROM TP
5	CA3310074	1/8 - 1/4 Mile SSE

Note: PWS System location is not always the same as well location.

STATE DATABASE WELL INFORMATION

MAP ID	WELL ID	LOCATION FROM TP
3	CADDW0000022307	1/8 - 1/4 Mile North
B4	CAEDF0000115011	1/8 - 1/4 Mile WSW
B6	CAEDF0000085257	1/8 - 1/4 Mile SW
B7	CAEDF0000044391	1/8 - 1/4 Mile WSW
8	CADDW0000015714	1/8 - 1/4 Mile WNW
B9	CAEDF0000033273	1/8 - 1/4 Mile SW
B10	CAEDF0000094041	1/8 - 1/4 Mile SW
B11	CAEDF0000075380	1/8 - 1/4 Mile SW
C12	CADDW0000004561	1/4 - 1/2 Mile WNW
C13	CAPFAS000000278	1/4 - 1/2 Mile WNW
D15	CADWR0000003711	1/4 - 1/2 Mile WNW
D16	CADWR0000034953	1/4 - 1/2 Mile WNW
E17	CADDW0000000595	1/4 - 1/2 Mile West

GEOCHECK® - PHYSICAL SETTING SOURCE SUMMARY

STATE DATABASE WELL INFORMATION

MAP ID	WELL ID	LOCATION FROM TP
E18	CAPFAS000000648	1/4 - 1/2 Mile West
F19	3616	1/4 - 1/2 Mile North
F20	3617	1/4 - 1/2 Mile North
F21	3618	1/4 - 1/2 Mile North
G22	CADDW0000017562	1/4 - 1/2 Mile East
G23	CAPFAS000000222	1/4 - 1/2 Mile East
H26	CADDW0000019118	1/4 - 1/2 Mile WNW
H27	CAPFAS000000470	1/4 - 1/2 Mile WNW
I31	CADWR0000012258	1/2 - 1 Mile ENE
J32	CADDW0000021051	1/2 - 1 Mile WNW
J33	CAPFAS000001076	1/2 - 1 Mile WNW
K34	CADWR9000006000	1/2 - 1 Mile East
36	CADWR0000008648	1/2 - 1 Mile NE
L38	CADDW0000001856	1/2 - 1 Mile ESE
L39	CAPFAS000000425	1/2 - 1 Mile ESE
L40	CAUSGSN00002626	1/2 - 1 Mile ESE
K41	3592	1/2 - 1 Mile East
42	CADDW0000013448	1/2 - 1 Mile NNW
M43	CAPFAS000001123	1/2 - 1 Mile NW
M44	CADDW0000006682	1/2 - 1 Mile NW
N46	CADDW0000004555	1/2 - 1 Mile West
N47	CAPFAS000000292	1/2 - 1 Mile West
O49	CADDW0000009566	1/2 - 1 Mile East
O50	CADWR0000026579	1/2 - 1 Mile East
51	CADDW0000021045	1/2 - 1 Mile NW
52	CADPR0000002293	1/2 - 1 Mile WSW
P53	3621	1/2 - 1 Mile South
P54	CADDW0000021751	1/2 - 1 Mile South
55	CADWR0000020566	1/2 - 1 Mile WNW
O56	CADDW0000000596	1/2 - 1 Mile East
O57	CAPFAS000000626	1/2 - 1 Mile East
58	CADWR0000017028	1/2 - 1 Mile ESE
Q59	CADWR0000036127	1/2 - 1 Mile NE
Q60	CADWR0000011132	1/2 - 1 Mile NE
63	CADWR0000009890	1/2 - 1 Mile WSW
S64	CADWR0000000226	1/2 - 1 Mile WNW
S65	CADWR0000002626	1/2 - 1 Mile WNW
S66	CADWR0000014708	1/2 - 1 Mile WNW
67	CADWR0000036149	1/2 - 1 Mile SW
68	CADWR0000014716	1/2 - 1 Mile North
S69	CAEDF0000033051	1/2 - 1 Mile WNW
S70	CAEDF0000003830	1/2 - 1 Mile WNW
T71	CADWR0000035023	1/2 - 1 Mile NNE
T72	CADWR0000003710	1/2 - 1 Mile NNE
T73	CADWR0000002135	1/2 - 1 Mile NNE
T74	CADWR0000037314	1/2 - 1 Mile NNE
S75	CAEDF0000049004	1/2 - 1 Mile WNW
S76	CAEDF0000109385	1/2 - 1 Mile WNW
U77	CADDW0000007204	1/2 - 1 Mile WNW
U78	CAPFAS000000020	1/2 - 1 Mile WNW
U79	CAUSGSN00000774	1/2 - 1 Mile WNW
U80	CAUSGS000001582	1/2 - 1 Mile WNW

GEOCHECK® - PHYSICAL SETTING SOURCE SUMMARY

STATE DATABASE WELL INFORMATION

MAP ID	WELL ID	LOCATION FROM TP
82	CADWR9000005988	1/2 - 1 Mile WSW

PHYSICAL SETTING SOURCE MAP - 6738740.2s



- County Boundary
- Major Roads
- Contour Lines
- Earthquake Fault Lines
- Earthquake epicenter, Richter 5 or greater
- Water Wells
- Public Water Supply Wells
- Cluster of Multiple Icons

- Groundwater Flow Direction
- GI Indeterminate Groundwater Flow at Location
- GV Groundwater Flow Varies at Location
- HD Closest Hydrogeological Data
- Oil, gas or related wells

SITE NAME:	Corona Site 2	CLIENT:	EEC
ADDRESS:	410 S. Main Street Corona CA 92882	CONTACT:	Laura Holder
		INQUIRY #:	6738740.2s
LAT/LONG:	33.877531 / 117.567601	DATE:	November 05, 2021 7:23 pm

Copyright © 2021 EDR, Inc. © 2015 TomTom Rel. 2015.

GEOCHECK® - PHYSICAL SETTING SOURCE MAP FINDINGS

Map ID
Direction
Distance
Elevation

			Database	EDR ID Number
A1 **NE** **0 - 1/8 Mile** **Lower**	Site ID: Groundwater Flow: Shallow Water Depth: Deep Water Depth: Average Water Depth: Date:	95095 NW 78 ft Not Reported Not Reported 11/06/1995	**AQUIFLOW**	**50160**

			Database	EDR ID Number
A2 **NE** **0 - 1/8 Mile** **Lower**	Site ID: Groundwater Flow: Shallow Water Depth: Deep Water Depth: Average Water Depth: Date:	083302639T NW 78 ft Not Reported Not Reported 11/06/1995	**AQUIFLOW**	**50159**

3
North
1/8 - 1/4 Mile
Lower

CA WELLS **CADDW0000022307**

Well ID:	3310037-026	Well Type:	MUNICIPAL
Source:	Department of Health Services		
Other Name:	WELL 24 - DESTROYED	GAMA PFAS Testing:	Not Reported
Groundwater Quality Data:	https://gamagroundwater.waterboards.ca.gov/gama/gamamap/public/GamaDataDisplay.asp?dataset=DHS&samp_date=&global_id=&assigned_name=3310037-026&store_num=		
GeoTracker Data:	Not Reported		

B4
WSW
1/8 - 1/4 Mile
Higher

CA WELLS **CAEDF0000115011**

Well ID:	T0606500539-MW-4	Well Type:	MONITORING
Source:	EDF	Other Name:	MW-4
GAMA PFAS Testing:	Not Reported		
Groundwater Quality Data:	https://gamagroundwater.waterboards.ca.gov/gama/gamamap/public/GamaDataDisplay.asp?dataset=EDF&samp_date=&global_id=T0606500539&assigned_name=MW-4&store_num=		
GeoTracker Data:	https://geotracker.waterboards.ca.gov/profile_report.asp?cmd=MWEDFResults&global_id=T0606500539&assigned_name=MW-4		

5
SSE
1/8 - 1/4 Mile
Higher

FRDS PWS **CA3310074**

Epa region:	09	State:	CA
Pwsid:	CA3310074	Pwsname:	LEE LAKE WATER DISTRICT
Cityserved:	Not Reported	Stateserved:	CA
Zipserved:	Not Reported	Fipscounty:	06065
Status:	Active	Retpopsrvd:	13168
Pwssvcconn:	4654	Psource longname:	Purch_surface_water
Pwstype:	CWS	Owner:	Local_Govt
Contact:	PAPE, JEFF	Contactorgname:	PAPE, JEFF
Contactphone:	951-277-1414	Contactaddress1:	22646 Temescal Canyon Rd.

Contactaddress2:	Not Reported	Contactcity:	CORONA
Contactstate:	CA	Contactzip:	92883
Pwsactivitycode:	A		

PWS ID:	CA3310074	PWS name:	LEE LAKE WATER DISTRICT
Address:	Not Reported	Care of:	Not Reported
City:	CORONA	State:	CA
Zip:	91719	Owner:	LEE LAKE WATER DISTRICT
Source code:	Purchases surface water	Population:	1379

PWS ID:	CA3310074	PWS type:	Not Reported
PWS name:	Not Reported	PWS address:	Not Reported
PWS city:	Not Reported	PWS state:	Not Reported
PWS zip:	Not Reported	PWS name:	Lee Lake Water District
PWS type code:	C	Retail population served:	13168
Contact:	Jeff Pape	Contact address:	22646 Temescal Canyon Rd.
Contact address:	Corona	Contact city:	CA
Contact state:	92	Contact zip:	9512771414
Contact telephone:	Not Reported		

PWS ID:	CA3310074	Activity status:	Active
Date system activated:	Not Reported	Date system deactivated:	Not Reported
Retail population:	00000300	System name:	LEE LAKE WATER DISTRICT
System address:	Not Reported	System city:	CORONA
System state:	CA	System zip:	91719

County FIPS:	Not Reported	City served:	WOODCREST & VIC

Population served:	101 - 500 Persons	Treatment:	Mixed (treated and untreated)

Latitude:	335231	Longitude:	1173356

Violation id:	1220005	Orig code:	S
State:	CA	Violation Year:	2011
Contamination code:	3100	Contamination Name:	Coliform (TCR)
Violation code:	25	Violation name:	Monitoring, Repeat Major (TCR)
Rule code:	110	Rule name:	TCR
Violation measur:	Not Reported	Unit of measure:	Not Reported
State mcl:	Not Reported	Cmp bdt:	10/01/2011
Cmp edt:	10/31/2011		

Violation id:	1220006	Orig code:	S
State:	CA	Violation Year:	2013
Contamination code:	2456	Contamination Name:	Total Haloacetic Acids (HAA5)
Violation code:	30	Violation name:	Monitoring, Routine (IDSE)
Rule code:	220	Rule name:	St2 DBP
Violation measur:	Not Reported	Unit of measure:	Not Reported
State mcl:	Not Reported	Cmp bdt:	04/01/2013
Cmp edt:	06/30/2013		

Violation id:	1220007	Orig code:	S
State:	CA	Violation Year:	2013
Contamination code:	2950	Contamination Name:	TTHM
Violation code:	30	Violation name:	Monitoring, Routine (IDSE)
Rule code:	220	Rule name:	St2 DBP
Violation measur:	Not Reported	Unit of measure:	Not Reported
State mcl:	Not Reported	Cmp bdt:	04/01/2013
Cmp edt:	06/30/2013		

Violation id:	320001	Orig code:	S
State:	CA	Violation Year:	2002
Contamination code:	3100	Contamination Name:	Coliform (TCR)

Violation code:	22	Violation name:	MCL, Monthly (TCR)
Rule code:	110	Rule name:	TCR
Violation measur:	Not Reported	Unit of measure:	Not Reported
State mcl:	Not Reported	Cmp bdt:	12/01/2002
Cmp edt:	12/31/2002		

Violation id:	320002	Orig code:	S
State:	CA	Violation Year:	2003
Contamination code:	3100	Contamination Name:	Coliform (TCR)
Violation code:	22	Violation name:	MCL, Monthly (TCR)
Rule code:	110	Rule name:	TCR
Violation measur:	Not Reported	Unit of measure:	Not Reported
State mcl:	Not Reported	Cmp bdt:	09/01/2003
Cmp edt:	09/30/2003		

Violation id:	820003	Orig code:	S
State:	CA	Violation Year:	2008
Contamination code:	2950	Contamination Name:	TTHM
Violation code:	27	Violation name:	Monitoring and Reporting (DBP)
Rule code:	210	Rule name:	St1 DBP
Violation measur:	Not Reported	Unit of measure:	Not Reported
State mcl:	Not Reported	Cmp bdt:	07/01/2008
Cmp edt:	09/30/2008		

Violation id:	820004	Orig code:	S
State:	CA	Violation Year:	2008
Contamination code:	2456	Contamination Name:	Total Haloacetic Acids (HAA5)
Violation code:	27	Violation name:	Monitoring and Reporting (DBP)
Rule code:	210	Rule name:	St1 DBP
Violation measur:	Not Reported	Unit of measure:	Not Reported
State mcl:	Not Reported	Cmp bdt:	07/01/2008
Cmp edt:	09/30/2008		

Violation id:	95V0001	Orig code:	F
State:	CA	Violation Year:	1993
Contamination code:	5000	Contamination Name:	Lead and Copper Rule
Violation code:	51	Violation name:	Initial Tap Sampling for Pb and Cu
Rule code:	350	Rule name:	LCR
Violation measur:	0	Unit of measure:	Not Reported
State mcl:	0	Cmp bdt:	07/01/1993
Cmp edt:	03/01/2000		

Violation ID:	1220005	Orig Code:	S
Enforcemnt FY:	2012	Enforcement Action:	11/29/2011
Enforcement Detail:	St Compliance achieved	Enforcement Category:	Resolving

Violation ID:	1220005	Orig Code:	S
Enforcemnt FY:	2012	Enforcement Action:	11/29/2011
Enforcement Detail:	St Violation/Reminder Notice		
Enforcement Category:	Informal		

Violation ID:	1220006	Orig Code:	S
Enforcemnt FY:	2013	Enforcement Action:	07/29/2013
Enforcement Detail:	St Formal NOV issued	Enforcement Category:	Informal

Violation ID:	1220006	Orig Code:	S
Enforcemnt FY:	2013	Enforcement Action:	08/08/2013
Enforcement Detail:	St Compliance achieved	Enforcement Category:	Resolving

Violation ID:	1220007	Orig Code:	S
Enforcemnt FY:	2013	Enforcement Action:	07/29/2013
Enforcement Detail:	St Formal NOV issued	Enforcement Category:	Informal

Violation ID:	1220007	Orig Code:	S
Enforcemnt FY:	2013	Enforcement Action:	08/08/2013
Enforcement Detail:	St Compliance achieved	Enforcement Category:	Resolving
Violation ID:	320001	Orig Code:	S
Enforcemnt FY:	2003	Enforcement Action:	01/13/2003
Enforcement Detail:	St AO (w/o penalty) issued		
Enforcement Category:	Formal		
Violation ID:	320002	Orig Code:	S
Enforcemnt FY:	2004	Enforcement Action:	10/21/2003
Enforcement Detail:	St AO (w/o penalty) issued		
Enforcement Category:	Formal		
Violation ID:	820003	Orig Code:	S
Enforcemnt FY:	2009	Enforcement Action:	03/11/2009
Enforcement Detail:	St Violation/Reminder Notice		
Enforcement Category:	Informal		
Violation ID:	820003	Orig Code:	S
Enforcemnt FY:	2009	Enforcement Action:	10/16/2008
Enforcement Detail:	St Compliance achieved	Enforcement Category:	Resolving
Violation ID:	820004	Orig Code:	S
Enforcemnt FY:	2009	Enforcement Action:	03/11/2009
Enforcement Detail:	St Violation/Reminder Notice		
Enforcement Category:	Informal		
Violation ID:	820004	Orig Code:	S
Enforcemnt FY:	2009	Enforcement Action:	10/16/2008
Enforcement Detail:	St Compliance achieved	Enforcement Category:	Resolving
Violation ID:	95V0001	Orig Code:	F
Enforcemnt FY:	2000	Enforcement Action:	03/01/2000
Enforcement Detail:	Fed Compliance achieved	Enforcement Category:	Resolving
PWS name:	Lee Lake Water District	Population served:	13168
PWS type code:	C	Violation ID:	0320001
Contaminant:	COLIFORM (TCR)		
Violation type:	Max Contaminant Level, Monthly (TCR)		
Compliance start date:	12/1/2002 0:00:00	Compliance end date:	12/31/2002 0:00:00
Enforcement date:	1/13/2003 0:00:00	Enforcement action:	State AO (w/o Penalty) Issued
Violation measurement:	Not Reported		
PWS name:	Lee Lake Water District	Population served:	13168
PWS type code:	C	Violation ID:	95V0001
Contaminant:	LEAD & COPPER RULE	Violation type:	Initial Tap Sampling for Pb and Cu
Compliance start date:	7/1/1993 0:00:00	Compliance end date:	3/1/2000 0:00:00
Enforcement date:	3/1/2000 0:00:00	Enforcement action:	Fed Compliance Achieved
Violation measurement:	0		

B6
SW
1/8 - 1/4 Mile
Higher

CA WELLS **CAEDF0000085257**

Well ID:	T0606500539-MW-5	Well Type:	MONITORING
Source:	EDF	Other Name:	MW-5
GAMA PFAS Testing:	Not Reported		
Groundwater Quality Data:	https://gamagroundwater.waterboards.ca.gov/gama/gamamap/public/GamaDataDisplay.asp?dataset=EDF&samp_date=&global_id=T0606500539&assigned_name=MW-5&store_num=		

GeoTracker Data: https://geotracker.waterboards.ca.gov/profile_report.asp?cmd=MWEDFResults&global_id=T0606500539&assigned_name=MW-5

B7
WSW **CA WELLS** **CAEDF0000044391**
1/8 - 1/4 Mile
Higher

Well ID: T0606500539-MW-3 Well Type: MONITORING
Source: EDF Other Name: MW-3
GAMA PFAS Testing: Not Reported
Groundwater Quality Data: https://gamagroundwater.waterboards.ca.gov/gama/gamamap/public/GamaDataDisplay.asp?dataset=EDF&samp_date=&global_id=T0606500539&assigned_name=MW-3&store_num=
GeoTracker Data: https://geotracker.waterboards.ca.gov/profile_report.asp?cmd=MWEDFResults&global_id=T0606500539&assigned_name=MW-3

8
WNW **CA WELLS** **CADDW0000015714**
1/8 - 1/4 Mile
Lower

Well ID: 3310037-025 Well Type: MUNICIPAL
Source: Department of Health Services
Other Name: WELL 23 - STANDBY GAMA PFAS Testing: Not Reported
Groundwater Quality Data: https://gamagroundwater.waterboards.ca.gov/gama/gamamap/public/GamaDataDisplay.asp?dataset=DHS&samp_date=&global_id=&assigned_name=3310037-025&store_num=
GeoTracker Data: Not Reported

B9
SW **CA WELLS** **CAEDF0000033273**
1/8 - 1/4 Mile
Higher

Well ID: T0606500539-MW-1 Well Type: MONITORING
Source: EDF Other Name: MW-1
GAMA PFAS Testing: Not Reported
Groundwater Quality Data: https://gamagroundwater.waterboards.ca.gov/gama/gamamap/public/GamaDataDisplay.asp?dataset=EDF&samp_date=&global_id=T0606500539&assigned_name=MW-1&store_num=
GeoTracker Data: https://geotracker.waterboards.ca.gov/profile_report.asp?cmd=MWEDFResults&global_id=T0606500539&assigned_name=MW-1

B10
SW **CA WELLS** **CAEDF0000094041**
1/8 - 1/4 Mile
Higher

Well ID: T0606500539-MW-6 Well Type: MONITORING
Source: EDF Other Name: MW-6
GAMA PFAS Testing: Not Reported
Groundwater Quality Data: https://gamagroundwater.waterboards.ca.gov/gama/gamamap/public/GamaDataDisplay.asp?dataset=EDF&samp_date=&global_id=T0606500539&assigned_name=MW-6&store_num=
GeoTracker Data: https://geotracker.waterboards.ca.gov/profile_report.asp?cmd=MWEDFResults&global_id=T0606500539&assigned_name=MW-6

GEOCHECK® - PHYSICAL SETTING SOURCE MAP FINDINGS

Map ID
Direction
Distance
Elevation | Database | EDR ID Number

B11
SW
1/8 - 1/4 Mile
Higher

CA WELLS **CAEDF0000075380**

Well ID:	T0606500539-MW-2	Well Type:	MONITORING
Source:	EDF	Other Name:	MW-2
GAMA PFAS Testing:	Not Reported		
Groundwater Quality Data:	https://gamagroundwater.waterboards.ca.gov/gama/gamamap/public/GamaDataDisplay.asp?dataset=EDF&samp_date=&global_id=T0606500539&assigned_name=MW-2&store_num=		
GeoTracker Data:	https://geotracker.waterboards.ca.gov/profile_report.asp?cmd=MWEDFResults&global_id=T0606500539&assigned_name=MW-2		

C12
WNW
1/4 - 1/2 Mile
Lower

CA WELLS **CADDW0000004561**

Well ID:	3310037-021	Well Type:	MUNICIPAL
Source:	Department of Health Services		
Other Name:	WELL 19 (DESALTER SUPPLY)	GAMA PFAS Testing:	Not Reported
Groundwater Quality Data:	https://gamagroundwater.waterboards.ca.gov/gama/gamamap/public/GamaDataDisplay.asp?dataset=DHS&samp_date=&global_id=&assigned_name=3310037-021&store_num=		
GeoTracker Data:	Not Reported		

C13
WNW
1/4 - 1/2 Mile
Lower

CA WELLS **CAPFAS000000278**

Well ID:	3310037-021	Well Type:	MUNICIPAL
Source:	Department of Health Services		
Other Name:	WELL 19 (DESALTER SUPPLY)	GAMA PFAS Testing:	Yes
Groundwater Quality Data:	https://gamagroundwater.waterboards.ca.gov/gama/gamamap/public/GamaDataDisplay.asp?dataset=DHS&samp_date=&global_id=&assigned_name=3310037-021&store_num=		
GeoTracker Data:	Not Reported		

14
ESE
1/4 - 1/2 Mile
Higher

AQUIFLOW **50781**

Site ID:	083301722T
Groundwater Flow:	Not Reported
Shallow Water Depth:	Not Reported
Deep Water Depth:	Not Reported
Average Water Depth:	75-10
Date:	05/09/1991

D15
WNW
1/4 - 1/2 Mile
Lower

CA WELLS **CADWR0000003711**

Well ID:	03S07W25M001S	Well Type:	UNK
Source:	Department of Water Resources		
Other Name:	03S07W25M001S	GAMA PFAS Testing:	Not Reported
Groundwater Quality Data:	https://gamagroundwater.waterboards.ca.gov/gama/gamamap/public/GamaDataDisplay.asp?dataset=DWR&samp_date=&global_id=&assigned_name=03S07W25M001S&store_num=		

GeoTracker Data: Not Reported

D16
WNW **CA WELLS** **CADWR0000034953**
1/4 - 1/2 Mile
Lower

Well ID:	03S07W25M002S	Well Type:	UNK
Source:	Department of Water Resources		
Other Name:	03S07W25M002S	GAMA PFAS Testing:	Not Reported
Groundwater Quality Data:	https://gamagroundwater.waterboards.ca.gov/gama/gamamap/public/GamaDataDisplay.asp?dataset=DWR&samp_date=&global_id=&assigned_name=03S07W25M002S&store_num=		
GeoTracker Data:	Not Reported		

E17
West **CA WELLS** **CADDW0000000595**
1/4 - 1/2 Mile
Higher

Well ID:	3310037-032	Well Type:	MUNICIPAL
Source:	Department of Health Services		
Other Name:	WELL 09A (DESALTER SUPPLY)		
GAMA PFAS Testing:	Not Reported		
Groundwater Quality Data:	https://gamagroundwater.waterboards.ca.gov/gama/gamamap/public/GamaDataDisplay.asp?dataset=DHS&samp_date=&global_id=&assigned_name=3310037-032&store_num=		
GeoTracker Data:	Not Reported		

E18
West **CA WELLS** **CAPFAS000000648**
1/4 - 1/2 Mile
Higher

Well ID:	3310037-032	Well Type:	MUNICIPAL
Source:	Department of Health Services		
Other Name:	WELL 09A (DESALTER SUPPLY)		
GAMA PFAS Testing:	Yes		
Groundwater Quality Data:	https://gamagroundwater.waterboards.ca.gov/gama/gamamap/public/GamaDataDisplay.asp?dataset=DHS&samp_date=&global_id=&assigned_name=3310037-032&store_num=		
GeoTracker Data:	Not Reported		

F19
North **CA WELLS** **3616**
1/4 - 1/2 Mile
Lower

Seq:	3616	Prim sta c:	03S/07W-24Q03 S
Frds no:	3310025002	County:	33
District:	14	User id:	WAT
System no:	3310025	Water type:	G
Source nam:	WELL 01B - DESTROYED	Station ty:	WELL/AMBNT/MUN/INTAKE/SUPPLY
Latitude:	335300.0	Longitude:	1173400.0
Precision:	8	Status:	DS
Comment 1:	Not Reported	Comment 2:	Not Reported
Comment 3:	Not Reported	Comment 4:	Not Reported

Comment 5:	Not Reported	Comment 6:	Not Reported
Comment 7:	Not Reported		
System no:	3310025	System nam:	Norco, City Of
Hqname:	Not Reported	Address:	P.O. BOX 428
City:	NORCO	State:	CA
Zip:	91760	Zip ext:	Not Reported
Pop serv:	24704	Connection:	6153
Area serve:	NORCO CITY		

F20
North
1/4 - 1/2 Mile
Lower

CA WELLS 3617

Seq:	3617	Prim sta c:	03S/07W-24Q04 S
Frds no:	3310025001	County:	33
District:	14	User id:	WAT
System no:	3310025	Water type:	G
Source nam:	WELL 01A - DESTROYED	Station ty:	WELL/AMBNT/MUN/INTAKE/SUPPLY
Latitude:	335300.0	Longitude:	1173400.0
Precision:	8	Status:	DS
Comment 1:	Not Reported	Comment 2:	Not Reported
Comment 3:	Not Reported	Comment 4:	Not Reported
Comment 5:	Not Reported	Comment 6:	Not Reported
Comment 7:	Not Reported		
System no:	3310025	System nam:	Norco, City Of
Hqname:	Not Reported	Address:	P.O. BOX 428
City:	NORCO	State:	CA
Zip:	91760	Zip ext:	Not Reported
Pop serv:	24704	Connection:	6153
Area serve:	NORCO CITY		

F21
North
1/4 - 1/2 Mile
Lower

CA WELLS 3618

Seq:	3618	Prim sta c:	03S/07W-24Q05 S
Frds no:	3310025005	County:	33
District:	14	User id:	WAT
System no:	3310025	Water type:	G
Source nam:	WELL 05 - DESTROYED	Station ty:	WELL/AMBNT/MUN/INTAKE/SUPPLY
Latitude:	335300.0	Longitude:	1173400.0
Precision:	8	Status:	DS
Comment 1:	Not Reported	Comment 2:	Not Reported
Comment 3:	Not Reported	Comment 4:	Not Reported
Comment 5:	Not Reported	Comment 6:	Not Reported
Comment 7:	Not Reported		
System no:	3310025	System nam:	Norco, City Of
Hqname:	Not Reported	Address:	P.O. BOX 428
City:	NORCO	State:	CA
Zip:	91760	Zip ext:	Not Reported
Pop serv:	24704	Connection:	6153
Area serve:	NORCO CITY		

GEOCHECK® - PHYSICAL SETTING SOURCE MAP FINDINGS

Map ID
Direction
Distance
Elevation

	Database	EDR ID Number
G22 **East** **1/4 - 1/2 Mile** **Lower**	**CA WELLS**	**CADDW0000017562**

Well ID:	3310037-031	Well Type:	MUNICIPAL
Source:	Department of Health Services		
Other Name:	WELL 08A (IX SUPPLY)	GAMA PFAS Testing:	Not Reported
Groundwater Quality Data:	https://gamagroundwater.waterboards.ca.gov/gama/gamamap/public/GamaDataDisplay.asp?dataset=DHS&samp_date=&global_id=&assigned_name=3310037-031&store_num=		
GeoTracker Data:	Not Reported		

	Database	EDR ID Number
G23 **East** **1/4 - 1/2 Mile** **Lower**	**CA WELLS**	**CAPFAS000000222**

Well ID:	3310037-031	Well Type:	MUNICIPAL
Source:	Department of Health Services		
Other Name:	WELL 08A (IX SUPPLY)	GAMA PFAS Testing:	Yes
Groundwater Quality Data:	https://gamagroundwater.waterboards.ca.gov/gama/gamamap/public/GamaDataDisplay.asp?dataset=DHS&samp_date=&global_id=&assigned_name=3310037-031&store_num=		
GeoTracker Data:	Not Reported		

	Database	EDR ID Number
E24 **West** **1/4 - 1/2 Mile** **Higher**	**FED USGS**	**USGS40000138750**

Organization ID:	USGS-CA		
Organization Name:	USGS California Water Science Center		
Monitor Location:	003S007W25M002S	Type:	Well
Description:	Not Reported	HUC:	18070203
Drainage Area:	Not Reported	Drainage Area Units:	Not Reported
Contrib Drainage Area:	Not Reported	Contrib Drainage Area Unts:	Not Reported
Aquifer:	California Coastal Basin aquifers		
Formation Type:	Not Reported	Aquifer Type:	Not Reported
Construction Date:	Not Reported	Well Depth:	241
Well Depth Units:	ft	Well Hole Depth:	241
Well Hole Depth Units:	ft		

			Database	EDR ID Number
E25 **WSW** **1/4 - 1/2 Mile** **Higher**	Site ID:	083300931T	**AQUIFLOW**	**50823**
	Groundwater Flow:	Not Reported		
	Shallow Water Depth:	95		
	Deep Water Depth:	Not Reported		
	Average Water Depth:	Not Reported		
	Date:	09/15/1986		

GEOCHECK® - PHYSICAL SETTING SOURCE MAP FINDINGS

Map ID
Direction
Distance
Elevation

	Database	EDR ID Number
H26 **WNW** **1/4 - 1/2 Mile** **Higher**	**CA WELLS**	**CADDW0000019118**

Well ID:	3310037-027	Well Type:	MUNICIPAL
Source:	Department of Health Services		
Other Name:	WELL 25 (DESALTER SUPPLY)	GAMA PFAS Testing:	Not Reported
Groundwater Quality Data:	https://gamagroundwater.waterboards.ca.gov/gama/gamamap/public/GamaDataDisplay.asp?dataset=DHS&samp_date=&global_id=&assigned_name=3310037-027&store_num=		
GeoTracker Data:	Not Reported		

H27 **WNW** **1/4 - 1/2 Mile** **Higher**	**CA WELLS**	**CAPFAS000000470**

Well ID:	3310037-027	Well Type:	MUNICIPAL
Source:	Department of Health Services		
Other Name:	WELL 25 (DESALTER SUPPLY)	GAMA PFAS Testing:	Yes
Groundwater Quality Data:	https://gamagroundwater.waterboards.ca.gov/gama/gamamap/public/GamaDataDisplay.asp?dataset=DHS&samp_date=&global_id=&assigned_name=3310037-027&store_num=		
GeoTracker Data:	Not Reported		

---

28 **ENE** **1/4 - 1/2 Mile** **Lower**	Site ID:	083301375T	**AQUIFLOW**	**50794**
	Groundwater Flow:	Not Reported		
	Shallow Water Depth:	Not Reported		
	Deep Water Depth:	Not Reported		
	Average Water Depth:	45		
	Date:	08/10/1994		

I29 **ENE** **1/4 - 1/2 Mile** **Lower**	Site ID:	083300977T	**AQUIFLOW**	**51023**
	Groundwater Flow:	Varies		
	Shallow Water Depth:	60.99		
	Deep Water Depth:	62.57		
	Average Water Depth:	Not Reported		
	Date:	06/1989		

I30 **ENE** **1/4 - 1/2 Mile** **Lower**	Site ID:	083300977T	**AQUIFLOW**	**51024**
	Groundwater Flow:	Varies		
	Shallow Water Depth:	60.99		
	Deep Water Depth:	62.57		
	Average Water Depth:	Not Reported		
	Date:	06/1989		

I31 **ENE** **1/2 - 1 Mile** **Lower**	**CA WELLS**	**CADWR0000012258**

Well ID:	03S07W25J001S	Well Type:	UNK
Source:	Department of Water Resources		
Other Name:	03S07W25J001S	GAMA PFAS Testing:	Not Reported

Groundwater Quality Data: https://gamagroundwater.waterboards.ca.gov/gama/gamamap/public/GamaDataDisplay.asp?dataset=DWR&samp_date=&global_id=&assigned_name=03S07W25J001S&store_num=
GeoTracker Data: Not Reported

J32
WNW
1/2 - 1 Mile
Lower

CA WELLS **CADDW0000021051**

Well ID:	3310037-055	Well Type:	MUNICIPAL
Source:	Department of Health Services		
Other Name:	WELL 31	GAMA PFAS Testing:	Not Reported
Groundwater Quality Data:	https://gamagroundwater.waterboards.ca.gov/gama/gamamap/public/GamaDataDisplay.asp?dataset=DHS&samp_date=&global_id=&assigned_name=3310037-055&store_num=		
GeoTracker Data:	Not Reported		

J33
WNW
1/2 - 1 Mile
Lower

CA WELLS **CAPFAS000001076**

Well ID:	3310037-055	Well Type:	MUNICIPAL
Source:	Department of Health Services		
Other Name:	WELL 31	GAMA PFAS Testing:	Yes
Groundwater Quality Data:	https://gamagroundwater.waterboards.ca.gov/gama/gamamap/public/GamaDataDisplay.asp?dataset=DHS&samp_date=&global_id=&assigned_name=3310037-055&store_num=		
GeoTracker Data:	Not Reported		

K34
East
1/2 - 1 Mile
Higher

CA WELLS **CADWR9000006000**

State Well #:	Not Reported	Station ID:	46728
Well Name:	Park Well	Basin Name:	Temescal
Well Use:	Irrigation	Well Type:	Single Well
Well Depth:	0	Well Completion Rpt #:	Not Reported

35
SE
1/2 - 1 Mile
Higher

FED USGS **USGS40000138698**

Organization ID:	USGS-CA		
Organization Name:	USGS California Water Science Center		
Monitor Location:	003S007W25J001S	Type:	Well
Description:	Not Reported	HUC:	18070203
Drainage Area:	Not Reported	Drainage Area Units:	Not Reported
Contrib Drainage Area:	Not Reported	Contrib Drainage Area Unts:	Not Reported
Aquifer:	California Coastal Basin aquifers		
Formation Type:	Not Reported	Aquifer Type:	Not Reported
Construction Date:	Not Reported	Well Depth:	221
Well Depth Units:	ft	Well Hole Depth:	221
Well Hole Depth Units:	ft		

GEOCHECK® - PHYSICAL SETTING SOURCE MAP FINDINGS

Map ID
Direction
Distance
Elevation | Database | EDR ID Number

36
NE
1/2 - 1 Mile
Lower

CA WELLS **CADWR0000008648**

Well ID:	03S07W25H001S	Well Type:	UNK
Source:	Department of Water Resources		
Other Name:	03S07W25H001S	GAMA PFAS Testing:	Not Reported
Groundwater Quality Data:	https://gamagroundwater.waterboards.ca.gov/gama/gamamap/public/GamaDataDisplay.asp?dataset=DWR&samp_date=&global_id=&assigned_name=03S07W25H001S&store_num=		
GeoTracker Data:	Not Reported		

L37
ESE
1/2 - 1 Mile
Higher

FED USGS **USGS40000138716**

Organization ID:	USGS-CA		
Organization Name:	USGS California Water Science Center		
Monitor Location:	003S006W31D001S	Type:	Well
Description:	NAWQA DATA ENTRY COM + VER 9-26-2000 SNHAMLIN		
HUC:	18070203	Drainage Area:	Not Reported
Drainage Area Units:	Not Reported	Contrib Drainage Area:	Not Reported
Contrib Drainage Area Unts:	Not Reported	Aquifer:	California Coastal Basin aquifers
Formation Type:	Cenozoic Erathem	Aquifer Type:	Unconfined single aquifer
Construction Date:	Not Reported	Well Depth:	225
Well Depth Units:	ft	Well Hole Depth:	225
Well Hole Depth Units:	ft		

Ground water levels,Number of Measurements:	2	Level reading date:	2004-06-03
Feet below surface:	155	Feet to sea level:	Not Reported
Note:	The site was being pumped.		

Level reading date:	1999-12-07	Feet below surface:	128
Feet to sea level:	Not Reported	Note:	Not Reported

L38
ESE
1/2 - 1 Mile
Higher

CA WELLS **CADDW0000001856**

Well ID:	3310037-030	Well Type:	MUNICIPAL
Source:	Department of Health Services		
Other Name:	WELL 07A (DESALTER SUPPLY)		
GAMA PFAS Testing:	Not Reported		
Groundwater Quality Data:	https://gamagroundwater.waterboards.ca.gov/gama/gamamap/public/GamaDataDisplay.asp?dataset=DHS&samp_date=&global_id=&assigned_name=3310037-030&store_num=		
GeoTracker Data:	Not Reported		

Map ID
Direction
Distance
Elevation | Database | EDR ID Number

L39
ESE
1/2 - 1 Mile
Higher

CA WELLS **CAPFAS000000425**

Well ID:	3310037-030	Well Type:	MUNICIPAL
Source:	Department of Health Services		
Other Name:	WELL 07A (DESALTER SUPPLY)		
GAMA PFAS Testing:	Yes		
Groundwater Quality Data:	https://gamagroundwater.waterboards.ca.gov/gama/gamamap/public/GamaDataDisplay.asp?dataset=DHS&samp_date=&global_id=&assigned_name=3310037-030&store_num=		
GeoTracker Data:	Not Reported		

L40
ESE
1/2 - 1 Mile
Higher

CA WELLS **CAUSGSN00002626**

Well ID:	USGS-335224117332101	Well Type:	UNK
Source:	United States Geological Survey		
Other Name:	USGS-335224117332101	GAMA PFAS Testing:	Not Reported
Groundwater Quality Data:	https://gamagroundwater.waterboards.ca.gov/gama/gamamap/public/GamaDataDisplay.asp?dataset=USGSNEW&samp_date=&global_id=&assigned_name=USGS-335224117332101&store_num=		
GeoTracker Data:	Not Reported		

K41
East
1/2 - 1 Mile
Higher

CA WELLS **3592**

Seq:	3592	Prim sta c:	03S/06W-30N02 S
Frds no:	3310037017	County:	33
District:	14	User id:	WAT
System no:	3310037	Water type:	G
Source nam:	WELL 17 - QUARRY	Station ty:	WELL/AMBNT/MUN/INTAKE
Latitude:	335235.0	Longitude:	1173318.0
Precision:	2	Status:	AR
Comment 1:	Not Reported	Comment 2:	Not Reported
Comment 3:	Not Reported	Comment 4:	Not Reported
Comment 5:	Not Reported	Comment 6:	Not Reported
Comment 7:	Not Reported		

System no:	3310037	System nam:	Corona, City Of
Hqname:	Not Reported	Address:	P.O. Box 940
City:	Corona	State:	CA
Zip:	91718	Zip ext:	Not Reported
Pop serv:	104000	Connection:	25321
Area serve:	CORONA AND VICINITY		

GEOCHECK® - PHYSICAL SETTING SOURCE MAP FINDINGS

Map ID
Direction
Distance
Elevation | Database | EDR ID Number

42
NNW
1/2 - 1 Mile
Lower

CA WELLS **CADDW0000013448**

Well ID:	3310037-028	Well Type:	MUNICIPAL
Source:	Department of Health Services		
Other Name:	WELL 26	GAMA PFAS Testing:	Not Reported
Groundwater Quality Data:	https://gamagroundwater.waterboards.ca.gov/gama/gamamap/public/GamaDataDisplay.asp?dataset=DHS&samp_date=&global_id=&assigned_name=3310037-028&store_num=		
GeoTracker Data:	Not Reported		

M43
NW
1/2 - 1 Mile
Lower

CA WELLS **CAPFAS000001123**

Well ID:	3310037-039	Well Type:	MUNICIPAL
Source:	Department of Health Services		
Other Name:	WELL 28 - (DESALTER SUPPLY)		
GAMA PFAS Testing:	Yes		
Groundwater Quality Data:	https://gamagroundwater.waterboards.ca.gov/gama/gamamap/public/GamaDataDisplay.asp?dataset=DHS&samp_date=&global_id=&assigned_name=3310037-039&store_num=		
GeoTracker Data:	Not Reported		

M44
NW
1/2 - 1 Mile
Lower

CA WELLS **CADDW0000006682**

Well ID:	3310037-039	Well Type:	MUNICIPAL
Source:	Department of Health Services		
Other Name:	WELL 28 - (DESALTER SUPPLY)		
GAMA PFAS Testing:	Not Reported		
Groundwater Quality Data:	https://gamagroundwater.waterboards.ca.gov/gama/gamamap/public/GamaDataDisplay.asp?dataset=DHS&samp_date=&global_id=&assigned_name=3310037-039&store_num=		
GeoTracker Data:	Not Reported		

L45
ESE
1/2 - 1 Mile
Higher

FED USGS **USGS40000138714**

Organization ID:	USGS-CA		
Organization Name:	USGS California Water Science Center		
Monitor Location:	003S006W31D002S	Type:	Well
Description:	Not Reported	HUC:	18070203
Drainage Area:	Not Reported	Drainage Area Units:	Not Reported
Contrib Drainage Area:	Not Reported	Contrib Drainage Area Unts:	Not Reported
Aquifer:	California Coastal Basin aquifers		
Formation Type:	Not Reported	Aquifer Type:	Not Reported
Construction Date:	Not Reported	Well Depth:	211
Well Depth Units:	ft	Well Hole Depth:	211
Well Hole Depth Units:	ft		

GEOCHECK® - PHYSICAL SETTING SOURCE MAP FINDINGS

Map ID
Direction
Distance
Elevation | Database | EDR ID Number

N46
West
1/2 - 1 Mile
Higher

CA WELLS **CADDW0000004555**

Well ID:	3310037-024	Well Type:	MUNICIPAL
Source:	Department of Health Services		
Other Name:	WELL 22 (DESALTER SUPPLY)	GAMA PFAS Testing:	Not Reported
Groundwater Quality Data:	https://gamagroundwater.waterboards.ca.gov/gama/gamamap/public/GamaDataDisplay.asp?dataset=DHS&samp_date=&global_id=&assigned_name=3310037-024&store_num=		
GeoTracker Data:	Not Reported		

N47
West
1/2 - 1 Mile
Higher

CA WELLS **CAPFAS000000292**

Well ID:	3310037-024	Well Type:	MUNICIPAL
Source:	Department of Health Services		
Other Name:	WELL 22 (DESALTER SUPPLY)	GAMA PFAS Testing:	Yes
Groundwater Quality Data:	https://gamagroundwater.waterboards.ca.gov/gama/gamamap/public/GamaDataDisplay.asp?dataset=DHS&samp_date=&global_id=&assigned_name=3310037-024&store_num=		
GeoTracker Data:	Not Reported		

48
NNW
1/2 - 1 Mile
Lower

FED USGS **USGS40000138794**

Organization ID:	USGS-CA		
Organization Name:	USGS California Water Science Center		
Monitor Location:	003S007W25M001S	Type:	Well
Description:	Not Reported	HUC:	18070203
Drainage Area:	Not Reported	Drainage Area Units:	Not Reported
Contrib Drainage Area:	Not Reported	Contrib Drainage Area Unts:	Not Reported
Aquifer:	California Coastal Basin aquifers		
Formation Type:	Not Reported	Aquifer Type:	Not Reported
Construction Date:	Not Reported	Well Depth:	167
Well Depth Units:	ft	Well Hole Depth:	Not Reported
Well Hole Depth Units:	Not Reported		

O49
East
1/2 - 1 Mile
Lower

CA WELLS **CADDW0000009566**

Well ID:	3310037-017	Well Type:	MUNICIPAL
Source:	Department of Health Services		
Other Name:	WELL 17 - ABANDONED	GAMA PFAS Testing:	Not Reported
Groundwater Quality Data:	https://gamagroundwater.waterboards.ca.gov/gama/gamamap/public/GamaDataDisplay.asp?dataset=DHS&samp_date=&global_id=&assigned_name=3310037-017&store_num=		
GeoTracker Data:	Not Reported		

GEOCHECK® - PHYSICAL SETTING SOURCE MAP FINDINGS

Map ID
Direction
Distance
Elevation | Database | EDR ID Number

O50
East
1/2 - 1 Mile
Lower

CA WELLS **CADWR0000026579**

Well ID:	03S06W30N001S	Well Type:	UNK
Source:	Department of Water Resources		
Other Name:	03S06W30N001S	GAMA PFAS Testing:	Not Reported
Groundwater Quality Data:	https://gamagroundwater.waterboards.ca.gov/gama/gamamap/public/GamaDataDisplay.asp?dataset=DWR&samp_date=&global_id=&assigned_name=03S06W30N001S&store_num=		
GeoTracker Data:	Not Reported		

51
NW
1/2 - 1 Mile
Lower

CA WELLS **CADDW0000021045**

Well ID:	3310037-052	Well Type:	MUNICIPAL
Source:	Department of Health Services		
Other Name:	WELL 29 - STANDBY	GAMA PFAS Testing:	Not Reported
Groundwater Quality Data:	https://gamagroundwater.waterboards.ca.gov/gama/gamamap/public/GamaDataDisplay.asp?dataset=DHS&samp_date=&global_id=&assigned_name=3310037-052&store_num=		
GeoTracker Data:	Not Reported		

52
WSW
1/2 - 1 Mile
Higher

CA WELLS **CADPR0000002293**

Well ID:	80693	Well Type:	UNK
Source:	Department of Pesticide Regulation		
Other Name:	80693	GAMA PFAS Testing:	Not Reported
Groundwater Quality Data:	https://gamagroundwater.waterboards.ca.gov/gama/gamamap/public/GamaDataDisplay.asp?dataset=DPR&samp_date=&global_id=&assigned_name=80693&store_num=		
GeoTracker Data:	Not Reported		

P53
South
1/2 - 1 Mile
Higher

CA WELLS **3621**

Seq:	3621	Prim sta c:	03S/07W-25M02 S
Frds no:	3310037009	County:	33
District:	14	User id:	WAT
System no:	3310037	Water type:	G
Source nam:	WELL 09	Station ty:	WELL/AMBNT/MUN/INTAKE
Latitude:	335200.0	Longitude:	1173400.0
Precision:	4	Status:	AR
Comment 1:	Not Reported	Comment 2:	Not Reported
Comment 3:	Not Reported	Comment 4:	Not Reported
Comment 5:	Not Reported	Comment 6:	Not Reported
Comment 7:	Not Reported		
System no:	3310037	System nam:	Corona, City Of

Hqname:	Not Reported	Address:	P.O. Box 940
City:	Corona	State:	CA
Zip:	91718	Zip ext:	Not Reported
Pop serv:	104000	Connection:	25321
Area serve:	CORONA AND VICINITY		

P54
South **CA WELLS** **CADDW0000021751**
1/2 - 1 Mile
Higher

Well ID:	3310037-009	Well Type:	MUNICIPAL
Source:	Department of Health Services		
Other Name:	WELL 09 - DESTROYED	GAMA PFAS Testing:	Not Reported
Groundwater Quality Data:	https://gamagroundwater.waterboards.ca.gov/gama/gamamap/public/GamaDataDisplay.asp?dataset=DHS&samp_date=&global_id=&assigned_name=3310037-009&store_num=		
GeoTracker Data:	Not Reported		

55
WNW **CA WELLS** **CADWR0000020566**
1/2 - 1 Mile
Higher

Well ID:	03S07W26K001S	Well Type:	UNK
Source:	Department of Water Resources		
Other Name:	03S07W26K001S	GAMA PFAS Testing:	Not Reported
Groundwater Quality Data:	https://gamagroundwater.waterboards.ca.gov/gama/gamamap/public/GamaDataDisplay.asp?dataset=DWR&samp_date=&global_id=&assigned_name=03S07W26K001S&store_num=		
GeoTracker Data:	Not Reported		

O56
East **CA WELLS** **CADDW0000000596**
1/2 - 1 Mile
Lower

Well ID:	3310037-033	Well Type:	MUNICIPAL
Source:	Department of Health Services		
Other Name:	WELL 17A (IX SUPPLY)	GAMA PFAS Testing:	Not Reported
Groundwater Quality Data:	https://gamagroundwater.waterboards.ca.gov/gama/gamamap/public/GamaDataDisplay.asp?dataset=DHS&samp_date=&global_id=&assigned_name=3310037-033&store_num=		
GeoTracker Data:	Not Reported		

O57
East **CA WELLS** **CAPFAS000000626**
1/2 - 1 Mile
Lower

Well ID:	3310037-033	Well Type:	MUNICIPAL
Source:	Department of Health Services		
Other Name:	WELL 17A (IX SUPPLY)	GAMA PFAS Testing:	Yes
Groundwater Quality Data:	https://gamagroundwater.waterboards.ca.gov/gama/gamamap/public/GamaDataDisplay.asp?dataset=DHS&samp_date=&global_id=&assigned_name=3310037-033&store_num=		
GeoTracker Data:	Not Reported		

GEOCHECK® - PHYSICAL SETTING SOURCE MAP FINDINGS

Map ID
Direction
Distance
Elevation | Database | EDR ID Number

58
ESE
1/2 - 1 Mile
Higher

CA WELLS **CADWR0000017028**

Well ID:	03S06W31D002S	Well Type:	UNK
Source:	Department of Water Resources		
Other Name:	03S06W31D002S	GAMA PFAS Testing:	Not Reported
Groundwater Quality Data:	https://gamagroundwater.waterboards.ca.gov/gama/gamamap/public/GamaDataDisplay.asp?dataset=DWR&samp_date=&global_id=&assigned_name=03S06W31D002S&store_num=		
GeoTracker Data:	Not Reported		

Q59
NE
1/2 - 1 Mile
Lower

CA WELLS **CADWR0000036127**

Well ID:	03S07W25A003S	Well Type:	UNK
Source:	Department of Water Resources		
Other Name:	03S07W25A003S	GAMA PFAS Testing:	Not Reported
Groundwater Quality Data:	https://gamagroundwater.waterboards.ca.gov/gama/gamamap/public/GamaDataDisplay.asp?dataset=DWR&samp_date=&global_id=&assigned_name=03S07W25A003S&store_num=		
GeoTracker Data:	Not Reported		

Q60
NE
1/2 - 1 Mile
Lower

CA WELLS **CADWR0000011132**

Well ID:	03S07W25A002S	Well Type:	UNK
Source:	Department of Water Resources		
Other Name:	03S07W25A002S	GAMA PFAS Testing:	Not Reported
Groundwater Quality Data:	https://gamagroundwater.waterboards.ca.gov/gama/gamamap/public/GamaDataDisplay.asp?dataset=DWR&samp_date=&global_id=&assigned_name=03S07W25A002S&store_num=		
GeoTracker Data:	Not Reported		

R61
NNE
1/2 - 1 Mile
Lower

FED USGS **USGS40000138807**

Organization ID:	USGS-CA		
Organization Name:	USGS California Water Science Center		
Monitor Location:	003S007W24Q003S	Type:	Well
Description:	Not Reported	HUC:	18070203
Drainage Area:	Not Reported	Drainage Area Units:	Not Reported
Contrib Drainage Area:	Not Reported	Contrib Drainage Area Unts:	Not Reported
Aquifer:	California Coastal Basin aquifers		
Formation Type:	Not Reported	Aquifer Type:	Not Reported
Construction Date:	Not Reported	Well Depth:	132
Well Depth Units:	ft	Well Hole Depth:	Not Reported
Well Hole Depth Units:	Not Reported		

Map ID
Direction
Distance
Elevation | Database | EDR ID Number

R62
NNE
1/2 - 1 Mile
Lower

FED USGS **USGS40000138808**

Organization ID:	USGS-CA		
Organization Name:	USGS California Water Science Center		
Monitor Location:	003S007W24Q005S	Type:	Well
Description:	Not Reported	HUC:	18070203
Drainage Area:	Not Reported	Drainage Area Units:	Not Reported
Contrib Drainage Area:	Not Reported	Contrib Drainage Area Unts:	Not Reported
Aquifer:	California Coastal Basin aquifers		
Formation Type:	Not Reported	Aquifer Type:	Not Reported
Construction Date:	Not Reported	Well Depth:	175
Well Depth Units:	ft	Well Hole Depth:	Not Reported
Well Hole Depth Units:	Not Reported		

63
WSW
1/2 - 1 Mile
Higher

CA WELLS **CADWR0000009890**

Well ID:	03S07W35B001S	Well Type:	UNK
Source:	Department of Water Resources		
Other Name:	03S07W35B001S	GAMA PFAS Testing:	Not Reported
Groundwater Quality Data:	https://gamagroundwater.waterboards.ca.gov/gama/gamamap/public/GamaDataDisplay.asp?dataset=DWR&samp_date=&global_id=&assigned_name=03S07W35B001S&store_num=		
GeoTracker Data:	Not Reported		

S64
WNW
1/2 - 1 Mile
Lower

CA WELLS **CADWR0000000226**

Well ID:	03S07W26G001S	Well Type:	UNK
Source:	Department of Water Resources		
Other Name:	03S07W26G001S	GAMA PFAS Testing:	Not Reported
Groundwater Quality Data:	https://gamagroundwater.waterboards.ca.gov/gama/gamamap/public/GamaDataDisplay.asp?dataset=DWR&samp_date=&global_id=&assigned_name=03S07W26G001S&store_num=		
GeoTracker Data:	Not Reported		

S65
WNW
1/2 - 1 Mile
Lower

CA WELLS **CADWR0000002626**

Well ID:	03S07W27H001S	Well Type:	UNK
Source:	Department of Water Resources		
Other Name:	03S07W27H001S	GAMA PFAS Testing:	Not Reported
Groundwater Quality Data:	https://gamagroundwater.waterboards.ca.gov/gama/gamamap/public/GamaDataDisplay.asp?dataset=DWR&samp_date=&global_id=&assigned_name=03S07W27H001S&store_num=		
GeoTracker Data:	Not Reported		

GEOCHECK® - PHYSICAL SETTING SOURCE MAP FINDINGS

Map ID
Direction
Distance
Elevation | Database | EDR ID Number

S66
WNW
1/2 - 1 Mile
Lower

CA WELLS **CADWR0000014708**

Well ID:	03S07W27H002S	Well Type:	UNK
Source:	Department of Water Resources		
Other Name:	03S07W27H002S	GAMA PFAS Testing:	Not Reported
Groundwater Quality Data:	https://gamagroundwater.waterboards.ca.gov/gama/gamamap/public/GamaDataDisplay.asp?dataset=DWR&samp_date=&global_id=&assigned_name=03S07W27H002S&store_num=		
GeoTracker Data:	Not Reported		

67
SW
1/2 - 1 Mile
Higher

CA WELLS **CADWR0000036149**

Well ID:	03S07W35C001S	Well Type:	UNK
Source:	Department of Water Resources		
Other Name:	03S07W35C001S	GAMA PFAS Testing:	Not Reported
Groundwater Quality Data:	https://gamagroundwater.waterboards.ca.gov/gama/gamamap/public/GamaDataDisplay.asp?dataset=DWR&samp_date=&global_id=&assigned_name=03S07W35C001S&store_num=		
GeoTracker Data:	Not Reported		

68
North
1/2 - 1 Mile
Lower

CA WELLS **CADWR0000014716**

Well ID:	03S07W24P002S	Well Type:	UNK
Source:	Department of Water Resources		
Other Name:	03S07W24P002S	GAMA PFAS Testing:	Not Reported
Groundwater Quality Data:	https://gamagroundwater.waterboards.ca.gov/gama/gamamap/public/GamaDataDisplay.asp?dataset=DWR&samp_date=&global_id=&assigned_name=03S07W24P002S&store_num=		
GeoTracker Data:	Not Reported		

S69
WNW
1/2 - 1 Mile
Lower

CA WELLS **CAEDF0000033051**

Well ID:	T0606588396-MW-1	Well Type:	MONITORING
Source:	EDF	Other Name:	MW-1
GAMA PFAS Testing:	Not Reported		
Groundwater Quality Data:	https://gamagroundwater.waterboards.ca.gov/gama/gamamap/public/GamaDataDisplay.asp?dataset=EDF&samp_date=&global_id=T0606588396&assigned_name=MW-1&store_num=		
GeoTracker Data:	https://geotracker.waterboards.ca.gov/profile_report.asp?cmd=MWEDFResults&global_id=T0606588396&assigned_name=MW-1		

Map ID
Direction
Distance
Elevation | Database | EDR ID Number

S70
WNW
1/2 - 1 Mile
Lower

CA WELLS **CAEDF0000003830**

Well ID:	T0606588396-MW-4	Well Type:	MONITORING
Source:	EDF	Other Name:	MW-4
GAMA PFAS Testing:	Not Reported		
Groundwater Quality Data:	https://gamagroundwater.waterboards.ca.gov/gama/gamamap/public/GamaDataDisplay.asp?dataset=EDF&samp_date=&global_id=T0606588396&assigned_name=MW-4&store_num=		
GeoTracker Data:	https://geotracker.waterboards.ca.gov/profile_report.asp?cmd=MWEDFResults&global_id=T0606588396&assigned_name=MW-4		

T71
NNE
1/2 - 1 Mile
Lower

CA WELLS **CADWR0000035023**

Well ID:	03S07W24Q002S	Well Type:	UNK
Source:	Department of Water Resources		
Other Name:	03S07W24Q002S	GAMA PFAS Testing:	Not Reported
Groundwater Quality Data:	https://gamagroundwater.waterboards.ca.gov/gama/gamamap/public/GamaDataDisplay.asp?dataset=DWR&samp_date=&global_id=&assigned_name=03S07W24Q002S&store_num=		
GeoTracker Data:	Not Reported		

T72
NNE
1/2 - 1 Mile
Lower

CA WELLS **CADWR0000003710**

Well ID:	03S07W24Q004S	Well Type:	UNK
Source:	Department of Water Resources		
Other Name:	03S07W24Q004S	GAMA PFAS Testing:	Not Reported
Groundwater Quality Data:	https://gamagroundwater.waterboards.ca.gov/gama/gamamap/public/GamaDataDisplay.asp?dataset=DWR&samp_date=&global_id=&assigned_name=03S07W24Q004S&store_num=		
GeoTracker Data:	Not Reported		

T73
NNE
1/2 - 1 Mile
Lower

CA WELLS **CADWR0000002135**

Well ID:	03S07W24Q003S	Well Type:	UNK
Source:	Department of Water Resources		
Other Name:	03S07W24Q003S	GAMA PFAS Testing:	Not Reported
Groundwater Quality Data:	https://gamagroundwater.waterboards.ca.gov/gama/gamamap/public/GamaDataDisplay.asp?dataset=DWR&samp_date=&global_id=&assigned_name=03S07W24Q003S&store_num=		
GeoTracker Data:	Not Reported		

Map ID
Direction
Distance
Elevation | Database | EDR ID Number

T74
NNE
1/2 - 1 Mile
Lower

CA WELLS **CADWR0000037314**

Well ID:	03S07W24Q005S	Well Type:	UNK
Source:	Department of Water Resources		
Other Name:	03S07W24Q005S	GAMA PFAS Testing:	Not Reported
Groundwater Quality Data:	https://gamagroundwater.waterboards.ca.gov/gama/gamamap/public/GamaDataDisplay.asp?dataset=DWR&samp_date=&global_id=&assigned_name=03S07W24Q005S&store_num=		
GeoTracker Data:	Not Reported		

S75
WNW
1/2 - 1 Mile
Lower

CA WELLS **CAEDF0000049004**

Well ID:	T0606588396-MW-2	Well Type:	MONITORING
Source:	EDF	Other Name:	MW-2
GAMA PFAS Testing:	Not Reported		
Groundwater Quality Data:	https://gamagroundwater.waterboards.ca.gov/gama/gamamap/public/GamaDataDisplay.asp?dataset=EDF&samp_date=&global_id=T0606588396&assigned_name=MW-2&store_num=		
GeoTracker Data:	https://geotracker.waterboards.ca.gov/profile_report.asp?cmd=MWEDFResults&global_id=T0606588396&assigned_name=MW-2		

S76
WNW
1/2 - 1 Mile
Lower

CA WELLS **CAEDF0000109385**

Well ID:	T0606588396-MW-3	Well Type:	MONITORING
Source:	EDF	Other Name:	MW-3
GAMA PFAS Testing:	Not Reported		
Groundwater Quality Data:	https://gamagroundwater.waterboards.ca.gov/gama/gamamap/public/GamaDataDisplay.asp?dataset=EDF&samp_date=&global_id=T0606588396&assigned_name=MW-3&store_num=		
GeoTracker Data:	https://geotracker.waterboards.ca.gov/profile_report.asp?cmd=MWEDFResults&global_id=T0606588396&assigned_name=MW-3		

U77
WNW
1/2 - 1 Mile
Lower

CA WELLS **CADDW0000007204**

Well ID:	3310037-015	Well Type:	MUNICIPAL
Source:	Department of Health Services		
Other Name:	WELL 15	GAMA PFAS Testing:	Not Reported
Groundwater Quality Data:	https://gamagroundwater.waterboards.ca.gov/gama/gamamap/public/GamaDataDisplay.asp?dataset=DHS&samp_date=&global_id=&assigned_name=3310037-015&store_num=		
GeoTracker Data:	Not Reported		

GEOCHECK® - PHYSICAL SETTING SOURCE MAP FINDINGS

Map ID
Direction
Distance
Elevation | Database | EDR ID Number

U78
WNW
1/2 - 1 Mile
Lower

CA WELLS **CAPFAS000000020**

Well ID:	3310037-015	Well Type:	MUNICIPAL
Source:	Department of Health Services		
Other Name:	WELL 15	GAMA PFAS Testing:	Yes
Groundwater Quality Data:	https://gamagroundwater.waterboards.ca.gov/gama/gamamap/public/GamaDataDisplay.asp?dataset=DHS&samp_date=&global_id=&assigned_name=3310037-015&store_num=		
GeoTracker Data:	Not Reported		

U79
WNW
1/2 - 1 Mile
Lower

CA WELLS **CAUSGSN00000774**

Well ID:	USGS-335227117345501	Well Type:	UNK
Source:	United States Geological Survey		
Other Name:	USGS-335227117345501	GAMA PFAS Testing:	Not Reported
Groundwater Quality Data:	https://gamagroundwater.waterboards.ca.gov/gama/gamamap/public/GamaDataDisplay.asp?dataset=USGSNEW&samp_date=&global_id=&assigned_name=USGS-335227117345501&store_num=		
GeoTracker Data:	Not Reported		

U80
WNW
1/2 - 1 Mile
Lower

CA WELLS **CAUSGS000001582**

U81
WNW
1/2 - 1 Mile
Lower

FED USGS **USGS40000138725**

Organization ID:	USGS-CA		
Organization Name:	USGS California Water Science Center		
Monitor Location:	003S007W26G001S	Type:	Well
Description:	Not Reported	HUC:	18070203
Drainage Area:	Not Reported	Drainage Area Units:	Not Reported
Contrib Drainage Area:	Not Reported	Contrib Drainage Area Unts:	Not Reported
Aquifer:	California Coastal Basin aquifers		
Formation Type:	Not Reported	Aquifer Type:	Not Reported
Construction Date:	Not Reported	Well Depth:	220
Well Depth Units:	ft	Well Hole Depth:	220
Well Hole Depth Units:	ft		

82
WSW
1/2 - 1 Mile
Higher

CA WELLS **CADWR9000005988**

State Well #:	03S07W35B001S	Station ID:	46727
Well Name:	Joy Street Well	Basin Name:	Temescal

GEOCHECK® - PHYSICAL SETTING SOURCE MAP FINDINGS

Well Use:	Observation	Well Type:	Single Well
Well Depth:	249	Well Completion Rpt #:	Not Reported

1G **ENE** **1/4 - 1/2 Mile** **Lower**	Site ID: Groundwater Flow: Shallow Water Depth: Deep Water Depth: Average Water Depth: Date:	083301375T Not Reported Not Reported Not Reported 45 08/10/1994	**AQUIFLOW**	**50794**
2G **ENE** **1/4 - 1/2 Mile** **Lower**	Site ID: Groundwater Flow: Shallow Water Depth: Deep Water Depth: Average Water Depth: Date:	083300977T Varies 60.99 62.57 Not Reported 06/1989	**AQUIFLOW**	**51023**
3G **ENE** **1/4 - 1/2 Mile** **Lower**	Site ID: Groundwater Flow: Shallow Water Depth: Deep Water Depth: Average Water Depth: Date:	083300977T Varies 60.99 62.57 Not Reported 06/1989	**AQUIFLOW**	**51024**
4G **NE** **0 - 1/8 Mile** **Lower**	Site ID: Groundwater Flow: Shallow Water Depth: Deep Water Depth: Average Water Depth: Date:	95095 NW 78 ft Not Reported Not Reported 11/06/1995	**AQUIFLOW**	**50160**
5G **NE** **0 - 1/8 Mile** **Lower**	Site ID: Groundwater Flow: Shallow Water Depth: Deep Water Depth: Average Water Depth: Date:	083302639T NW 78 ft Not Reported Not Reported 11/06/1995	**AQUIFLOW**	**50159**
6G **WSW** **1/4 - 1/2 Mile** **Lower**	Site ID: Groundwater Flow: Shallow Water Depth: Deep Water Depth: Average Water Depth: Date:	083300931T Not Reported 95 Not Reported Not Reported 09/15/1986	**AQUIFLOW**	**50823**
7G **ESE** **1/4 - 1/2 Mile** **Lower**	Site ID: Groundwater Flow: Shallow Water Depth: Deep Water Depth: Average Water Depth: Date:	083301722T Not Reported Not Reported Not Reported 75-10 05/09/1991	**AQUIFLOW**	**50781**

GEOCHECK® - PHYSICAL SETTING SOURCE MAP FINDINGS
RADON

AREA RADON INFORMATION

State Database: CA Radon

Radon Test Results

Zipcode	Num Tests	> 4 pCi/L
92882	30	0

Federal EPA Radon Zone for RIVERSIDE County: 2

Note: Zone 1 indoor average level > 4 pCi/L.
: Zone 2 indoor average level >= 2 pCi/L and <= 4 pCi/L.
: Zone 3 indoor average level < 2 pCi/L.

Federal Area Radon Information for RIVERSIDE COUNTY, CA

Number of sites tested: 12

Area	Average Activity	% <4 pCi/L	% 4-20 pCi/L	% >20 pCi/L
Living Area - 1st Floor	0.117 pCi/L	100%	0%	0%
Living Area - 2nd Floor	0.450 pCi/L	100%	0%	0%
Basement	1.700 pCi/L	100%	0%	0%

PHYSICAL SETTING SOURCE RECORDS SEARCHED

TOPOGRAPHIC INFORMATION

USGS 7.5' Digital Elevation Model (DEM)
Source: United States Geologic Survey
EDR acquired the USGS 7.5' Digital Elevation Model in 2002 and updated it in 2006. The 7.5 minute DEM corresponds to the USGS 1:24,000- and 1:25,000-scale topographic quadrangle maps. The DEM provides elevation data with consistent elevation units and projection.

Current USGS 7.5 Minute Topographic Map
Source: U.S. Geological Survey

HYDROLOGIC INFORMATION

Flood Zone Data: This data was obtained from the Federal Emergency Management Agency (FEMA). It depicts 100-year and 500-year flood zones as defined by FEMA. It includes the National Flood Hazard Layer (NFHL) which incorporates Flood Insurance Rate Map (FIRM) data and Q3 data from FEMA in areas not covered by NFHL.
Source: FEMA
Telephone: 877-336-2627
Date of Government Version: 2003, 2015

NWI: National Wetlands Inventory. This data, available in select counties across the country, was obtained by EDR in 2002, 2005 and 2010 from the U.S. Fish and Wildlife Service.

State Wetlands Data: Wetland Inventory
Source: Department of Fish and Wildlife
Telephone: 916-445-0411

HYDROGEOLOGIC INFORMATION

AQUIFLOW^{R} Information System
Source: EDR proprietary database of groundwater flow information
EDR has developed the AQUIFLOW Information System (AIS) to provide data on the general direction of groundwater flow at specific points. EDR has reviewed reports submitted to regulatory authorities at select sites and has extracted the date of the report, hydrogeologically determined groundwater flow direction and depth to water table information.

GEOLOGIC INFORMATION

Geologic Age and Rock Stratigraphic Unit
Source: P.G. Schruben, R.E. Arndt and W.J. Bawiec, Geology of the Conterminous U.S. at 1:2,500,000 Scale - A digital representation of the 1974 P.B. King and H.M. Beikman Map, USGS Digital Data Series DDS - 11 (1994).

STATSGO: State Soil Geographic Database
Source: Department of Agriculture, Natural Resources Conservation Service (NRCS)
The U.S. Department of Agriculture's (USDA) Natural Resources Conservation Service (NRCS) leads the national Conservation Soil Survey (NCSS) and is responsible for collecting, storing, maintaining and distributing soil survey information for privately owned lands in the United States. A soil map in a soil survey is a representation of soil patterns in a landscape. Soil maps for STATSGO are compiled by generalizing more detailed (SSURGO) soil survey maps.

SSURGO: Soil Survey Geographic Database
Source: Department of Agriculture, Natural Resources Conservation Service (NRCS)
Telephone: 800-672-5559
SSURGO is the most detailed level of mapping done by the Natural Resources Conservation Service, mapping scales generally range from 1:12,000 to 1:63,360. Field mapping methods using national standards are used to construct the soil maps in the Soil Survey Geographic (SSURGO) database. SSURGO digitizing duplicates the original soil survey maps. This level of mapping is designed for use by landowners, townships and county natural resource planning and management.

PHYSICAL SETTING SOURCE RECORDS SEARCHED

LOCAL / REGIONAL WATER AGENCY RECORDS

FEDERAL WATER WELLS

PWS: Public Water Systems
Source: EPA/Office of Drinking Water
Telephone: 202-564-3750
Public Water System data from the Federal Reporting Data System. A PWS is any water system which provides water to at least 25 people for at least 60 days annually. PWSs provide water from wells, rivers and other sources.

PWS ENF: Public Water Systems Violation and Enforcement Data
Source: EPA/Office of Drinking Water
Telephone: 202-564-3750
Violation and Enforcement data for Public Water Systems from the Safe Drinking Water Information System (SDWIS) after August 1995. Prior to August 1995, the data came from the Federal Reporting Data System (FRDS).

USGS Water Wells: USGS National Water Inventory System (NWIS)
This database contains descriptive information on sites where the USGS collects or has collected data on surface water and/or groundwater. The groundwater data includes information on wells, springs, and other sources of groundwater.

OTHER STATE DATABASE INFORMATION

Groundwater Ambient Monitoring & Assessment Program
State Water Resources Control Board
Telephone: 916-341-5577
The GAMA Program is Californias comprehensive groundwater quality monitoring program. GAMA collects data by testing the untreated, raw water in different types of wells for naturally-occurring and man-made chemicals. The GAMA data includes Domestic, Monitoring and Municipal well types from the following sources, Department of Water Resources, Department of Heath Services, EDF, Agricultural Lands, Lawrence Livermore National Laboratory, Department of Pesticide Regulation, United States Geological Survey, Groundwater Ambient Monitoring and Assessment Program and Local Groundwater Projects.

Water Well Database
Source: Department of Water Resources
Telephone: 916-651-9648

California Drinking Water Quality Database
Source: Department of Public Health
Telephone: 916-324-2319
The database includes all drinking water compliance and special studies monitoring for the state of California since 1984. It consists of over 3,200,000 individual analyses along with well and water system information.

California Oil and Gas Well Locations
Source: Dept of Conservation, Geologic Energy Management Division
Telephone: 916-323-1779
Oil and Gas well locations in the state.

California Earthquake Fault Lines
Source: California Division of Mines and Geology
The fault lines displayed on EDR's Topographic map are digitized quaternary fault lines prepared in 1975 by the United State Geological Survey. Additional information (also from 1975) regarding activity at specific fault lines comes from California's Preliminary Fault Activity Map prepared by the California Division of Mines and Geology.

RADON

State Database: CA Radon
Source: Department of Public Health
Telephone: 916-210-8558
Radon Database for California

PHYSICAL SETTING SOURCE RECORDS SEARCHED

Area Radon Information
Source: USGS
Telephone: 703-356-4020
The National Radon Database has been developed by the U.S. Environmental Protection Agency (USEPA) and is a compilation of the EPA/State Residential Radon Survey and the National Residential Radon Survey. The study covers the years 1986 - 1992. Where necessary data has been supplemented by information collected at private sources such as universities and research institutions.

EPA Radon Zones
Source: EPA
Telephone: 703-356-4020
Sections 307 & 309 of IRAA directed EPA to list and identify areas of U.S. with the potential for elevated indoor radon levels.

OTHER

Airport Landing Facilities: Private and public use landing facilities
Source: Federal Aviation Administration, 800-457-6656

Epicenters: World earthquake epicenters, Richter 5 or greater
Source: Department of Commerce, National Oceanic and Atmospheric Administration

California Earthquake Fault Lines: The fault lines displayed on EDR's Topographic map are digitized quaternary fault lines, prepared in 1975 by the United State Geological Survey. Additional information (also from 1975) regarding activity at specific fault lines comes from California's Preliminary Fault Activity Map prepared by the California Division of Mines and Geology.

STREET AND ADDRESS INFORMATION

© 2015 TomTom North America, Inc. All rights reserved. This material is proprietary and the subject of copyright protection and other intellectual property rights owned by or licensed to Tele Atlas North America, Inc. The use of this material is subject to the terms of a license agreement. You will be held liable for any unauthorized copying or disclosure of this material.

APPENDIX J
ENVIRONMENTAL PROFESSIONAL RESUMES

EEC ENVIRONMENTAL

Assessment/Remediation
Wastewater/Stormwater
Litigation Support
Regulatory Compliance
Technology/GIS

LAURA HOLDER

Project Manager



Laura, project manager at EEC, has 15 years of experience in the environmental consulting industry. Laura specializes in conducting and managing due diligence and information discovery through in-depth research of client and regulatory agency records, and reports her findings in various types of technical reports, which include Phase I and II assessment reports, and site screening assessments. As a task manager, Laura is responsible for project scheduling, completion of deliverables, project review, and client communications during all phases of work. Laura earned a Bachelor of Arts in Geography from Sonoma State University in California.

EXPERIENCE

Project Manager, Phase I Environmental Site Assessments and Due Diligence Reports, Various Clients | Nationwide

- Conducted approximately 100 Phase I ESAs for private companies and public agencies on various types of properties including large industrial facilities, transportation corridors, office buildings, gasoline filling/service stations, automotive dealers, power plants, a petroleum tank farm, oil refinery, bulk storage facility, and U.S. Army Installations inlcuding Aberdeen Proving Ground, Maryland and Fort Sill, Oklahoma.
- Completed Environmental Condition of Property (ECP) reports for U.S. Army Installations including Fort Riley, Kansas and Fort Sill, Oklahoma.
- Conducted research to locate potential environmental concerns on the subject property and surrounding sites.
- Analyzed historical aerial photographs, topographic maps, Sanborn maps, and environmental data reports.
- Conducted historical permit and document review at multiple city and regional agency offices to determine past land use.
- Authored Phase I ESA reports to be used by the client in property transactions.
- Conducted approximately 30 Site Screening Assessments for potential leases at various commercial and industrial properties.

Litigation Support Research, Superfund Sites and Regional Groundwater Plumes, Various Clients | So. CA

- Conducted historical regulatory file reviews at multiple city, county, regional, state, and federal agencies to identify past operations, chemical use, and handling practices at hundreds of sites.
- Conducted research of historical newspapers and archived special collections at local libraries.
- Conducted reviews of environmental reports such as groundwater monitoring reports, Phase I and Phase II ESAs, 5-Year Reviews, Records of Decision, and indoor air sampling reports.
- Analyzed groundwater, soil, soil vapor, and indoor air analytical data.
- Prepared summary analysis documents to determine the likelihood that a facility contributed to subsurface contamination based on factors including but not limited to history of operations, chemical usage, handling practices, and the presence of subsurface conduits.

EXPERIENCE (CON.)

Environmental Consultant: Due Diligence, Proposed Telecommunications Facilities, Verizon Wireless and Proposed Pharmacy Locations, Walgreens | NV, AZ, TX, CA

- Conducted over 200 Phase I ESAs for proposed telecommunications and pharmacy locations in Nevada, Arizona, Texas, and throughout California.
- Conducted research to locate potential environmental concerns on the subject property and surrounding sites.
- Analyzed historical aerial photographs, topographic maps, Sanborn maps, and environmental data reports.
- Conducted historical permit and document review at multiple city and regional agency offices to determine past land use.
- Authored Phase I ESA reports to be used by the client in property transactions.
- Conducted Phase II ESAs to assess former agricultural use, former dry cleaners, potential lead soil contamination, and former gasoline stations identified during the Phase I ESAs.

Environmental Consultant: NEPA, Proposed Telecommunications Facilities, Verizon Wireless | CA

- Completed over 100 NEPA Screening Reports throughout California.
- Consulted with Native Americans and local and State agencies to identify potential project impacts.
- Coordinated with a biologist to prepare natural resource assessments to identify potential impacts to sensitive species.
- Identified if the subject property was located in a floodplain, wetland, wildlife refuge, or wildlife preserve.
- Coordinated with archaeologist and architectural historian to identify potential impacts to historic properties and cultural resources.
- Authored NEPA reports to document research conducted, potential project impacts, and need for additional assessment.

Environmental Consultant, Noise Exposure Assessment at San Onofre Nuclear Generating Station (SONGS) | San Onofre, CA

- Obtained security clearance and site specific training for SONGS.
- Measured noise levels and workers' noise exposure using personal noise dosimeters and sound level meters throughout all areas of the SONGS facility, including reactor buildings, hazardous waste storage areas, and nearby Camp Pendleton's rifle training facility used by SONGS security staff.
- Maintained hourly and daily records and logs of SONGS employee activities and noise level exposures.

Environmental Consultant, Telecommunications Switching Stations and Office Headquarters, Verizon Wireless | So. CA

- Conducted site inspections to identify hazardous material quantities, locations, storage methods, and safety precautions.
- Completed required regulatory forms such as chemical inventories, maps, and business emergency contingency plans.
- Provided forms to client for submittal to the applicable State of California Certified Unified Program Agency.

EMPLOYMENT HISTORY

Project Manager, EEC Environmental | Orange, CA
February 2014 - Present

Bureau Veritas North America, Inc. | Costa Mesa, CA
2004 - 2014

Thomas Bros. Maps/Rand McNally | Irvine, CA
2002 - 2004

North Bay Business Journal | Santa Rosa, CA
2000 - 2002

EEC ENVIRONMENTAL

Assessment/Remediation
Wastewater/Stormwater
Litigation Support
Regulatory Compliance
Technology/GIS



EMILY A. VAVRICKA

Project Scientist

Emily is a project scientist with more than 16 years of environmental consulting and litigation support experience. The majority of her career has focused on litigation cases involving environmental liability, cost recovery and contribution actions, and environmental forensic investigations involving soil and groundwater contamination issues of various contaminants, such as chlorinated solvents and perchlorate. Emily specializes in the use of environmental forensic techniques to identify potentially responsible parties and determine the source, fate, and transport of contaminants in soil and groundwater. She is skilled in forensic review, analysis, and interpretation of scientific data; historical document research and analysis; aerial photography interpretation; statistical analysis; and geospatial analysis using geographic information systems (GIS).

Emily has assisted with the development of expert witness reports, modeling efforts, and trial preparation. She has worked on numerous environmental litigation cases across the United States that have included several cases involving Superfund Sites, such as the B.F. Goodrich Site in Rialto, California, and the Petro-Chemical Systems, Inc. (a.k.a. Turtle Bayou) site in Liberty County, Texas. She also has experience with other sites involving bulk chemical distribution facilities (chlorinated solvents), oil refineries and petro-chemical facilities (petroleum hydrocarbons, PAHs, PCBs, metals), former defense contractor sites (PCE, TCE, perchlorate), dry-cleaner sites (PCE, Stoddard solvent), chrome-plating facilities (hexavalent chromium), and pyrotechnic manufacturing sites (perchlorate).

Emily holds a Master of Science in Environmental Science / Hydrogeology from California State University, Fullerton, and a Bachelor of Science in Environmental Science from University of California, Riverside. She maintains OSHA 40-hour HAZWOPER certification.

EXPERIENCE

Project Manager, Remedial Site Investigation | Avalon, CA

- Provided historical research and technical support for three parties in response to a Department of Toxic Substances (DTSC) Order regarding the Avalon K-12 School Property and adjacent City of Avalon Warehouse Property in Avalon, California.
- Provided historical and forensic research to determine the historical use and operations at the site and adjacent properties, which included a Manufactured Gas Plant.
- Assisted with the preparation of a site conceptual model and remedial investigation workplan that was submitted to the DTSC.
- Assisted with remedial investigation field activities which included the drilling of approximately 80 soil boring locations to determine the extent of contaminants of concern which included lead, arsenic, PAHs, dioxins, cyanide, and VOCs.

Project Scientist, Litigation Support, Perchlorate Site | Pomona, CA

- Provided litigation support and assistance to defense experts in order to evaluate the distribution of perchlorate contamination in groundwater in and around the City of Pomona's Wellfield, located in the Chino Groundwater Basin, and provide opinions as to the source of perchlorate contamination.
- Conducted a comprehensive review and evaluation of historical documentation, literature, and reports in order to identify potential sources of perchlorate contamination, including historical fertilizer use, specifically Chilean nitrate fertilizer; various U.S. Department of Defense and industrial sources, municipal sources, including the Colorado River; and

potentially naturally occurring sources.

Litigation Support, Perchlorate Site| Southern California, CA

- Provided litigation support and assistance to defense experts in order to evaluate the distribution of perchlorate contamination in groundwater in and around a Southern California Wellfield, and provide opinions as to the source of perchlorate contamination.
- Analysis included a comprehensive review and evaluation of historical documentation, literature, and reports in order to identify potential sources of perchlorate contamination, including historical fertilizer use, specifically Chilean nitrate fertilizer; various Department of Defense and industrial sources, municipal sources, including the Colorado River; and potentially naturally occurring sources.
- A comprehensive database / GIS system was developed which aided in the development of trial graphics for court.

Senior Environmental Scientist, Natural Resource Damages Claims, Private Law Firm | NJ

- Senior environmental scientist in the Review of hundreds of sites to establish the validity of potential groundwater natural resource damage (NRD) claims for the State of New Jersey
- Provided technical review of historical site assessment documents and environmental reports in order to identify pertinent damage calculation information; analysis and compilation of data into a GIS project; implementation of a three-tiered QA/QC process for each potential site; and estimation of potential NRD claims utilizing groundwater injury calculations.

Senior Environmental Science, Forensic Evaluation, Private Law Firm | NJ

- Senior environmental scientist for a historical site evaluation and forensic analytical review of petroleum hydrocarbons, VOCs, and heavy metals in soil and groundwater at the ExxonMobil Bayway and Bayonne Refineries in Linden and Bayonne, New Jersey.
- Reviewed historical environmental documents and technical reports to determine the validity of potential groundwater natural resource damage claims, evaluate historical operations and chemical usage, and determine the extent of hazardous substances in soil and groundwater.
- Assisted with the development of opinions as to the extent of contamination and provided recommendations for soil and groundwater restoration.

Senior Scientist, Rialto-Colton Groundwater Plume, Litigation Support Superfund Site, City of Colton | Colton, CA

- Senior environmental scientist for litigation support involving PCE and TCE contamination of a drinking water aquifer and municipal supply wells in San Bernardino County, California.
- Provided technical review and analysis of potentially responsible parties (PRPs) to determine liability, analysis of the fate and transport of PCE and TCE in soil and groundwater, and an evaluation of remedial alternatives.
- Subsurface drilling and sampling was performed to characterize and assist in efforts to define the lateral and vertical extent of PCE and TCE in soil and groundwater.
- Responsible for the review and analysis of technical reports and environmental data to support and provide opinions in ongoing litigation activities.
- Assisted in the development of a preliminary assessment, site inspection report, and public participation plan in compliance with the National Contingency Plan pursuant to CERCLA.

Litigation Support, Superfund Site | Rialto/Colton, CA

- Senior environmental scientist for litigation support involving perchlorate and TCE contamination of a drinking water aquifer and municipal supply wells in the Rialto/Colton area, California.
- Provided technical review and analysis of potentially responsible parties (PRPs) to determine liability, analysis of the fate and transport of perchlorate and TCE in soil and groundwater, and an evaluation of remedial alternatives.
- Conducted subsurface drilling and installed two deep multi-port groundwater monitoring wells and performed soil and groundwater sampling to characterize and assist in efforts to define the lateral and vertical extent of perchlorate and TCE in soil and groundwater.
- Responsible for the review and analysis of technical reports and environmental data to support and provide opinions in ongoing litigation activities.
- Assisted in the development of a preliminary assessment, site inspection report, and public participation plan in compliance with the National Contingency Plan pursuant to CERCLA.

Senior Environmental Scientist, Litigation Support, Confidential School Site | Los Angeles, CA

- Senior environmental scientist for litigation support involving a multi-parcel site with soil and groundwater contamination from petroleum hydrocarbons, chlorinated solvents, PAHs, PCBs, pesticides, and metals, including arsenic and hexavalent chromium.
- Provided technical review and analysis of contaminants in soil and groundwater and historical operations in order to identify PRPs and determine liability.
- Efforts were conducted to assist the client in recovering costs for remediation of hazardous substances in soil and groundwater under the Hazardous Substances Account Act (California's CERCLA-equivalent statute).

Senior Environmental Scientist, PCE Site Assessment / Litigation Support, Private Law Firm | MT

- Senior environmental scientist for PCE historical site assessment/ litigation support at a site in Montana.
- Included a historical site evaluation of PCE contamination in soil and groundwater at a bulk chemical distribution facility.
- Employed environmental forensic techniques and managed the creation of a GIS project to assist with the investigation of the fate and transport of a PCE release to soil and groundwater.
- Assisted in the preparation of an expert report to support opinions as to the liability of PRPs, the volume and extent of contamination, and the age and time of the releases.

PUBLICATIONS AND PRESENTATIONS

- Vavricka, Emily, Bernier, David and Zeko, Mark. (2018, June). "No Smoking Gun? Environmental Forensic Methods to Still Build a Winning Case". Presented at the Annual Conference of the International Network of Environmental Forensics, Salt Lake City, Utah.
- Robert Morrison and Emily A. Vavricka, 2006. Sampling and Analysis, Chapter 3 and Environmental Forensics, Chapter 10. In: Environmental Science Desk Book, Environmental Law Series. James Conrad, Editor. West Publishing. St. Paul, MN. (annual update).
- Robert D. Morrison, Emily A. Vavricka, and P. Brent Duncan, 2005. Perchlorate. In: R. Morrison and B. Murphy, eds. Environmental Forensics: Contaminant Specific Guide. Massachusetts, Elsevier, pg 167-180.
- Emily A. Vavricka and Robert D. Morrison. Identification of Naturally Occurring and Anthropogenic Sources of Perchlorate. Environmental Claims Journal, 17 (2/Spring): 1-20, 2005.
- P. Brent Duncan, Robert D. Morrison and Emily Vavricka; Forensic Identification of Anthropogenic and Naturally Occurring Sources of Perchlorate; Environmental Forensics, Volume 6, Number 2, June 2005: 205-215.
- Brent Duncan, Emily Vavricka, Robert Morrison; A Forensic Overview of 1,4-Dioxane; Environmental Claims Journal, 16 (1): 69 – 79, 2004.
- Emily A. Vavricka and Krissy Lovering. (2006, January). Identification of Naturally Occurring Perchlorate in San Diego County, CA. Poster Presented at the Groundwater Resources Association of California Symposium: "Perchlorate 2006: Progress Toward Understanding & Cleanup. Santa Clara, California.

EEC ENVIRONMENTAL

Corporate Office
Tel: (714) 667-2300
Fax: (714) 667-2310
One City Boulevard West, Suite 1800
Orange, California 92868
www.eecenvironmental.com

Privileged & Confidential
Attorney Work Product
Attorney-Client Communication

Limited Subsurface Assessment

Citizens Business Bank
225 6th Street
Corona, California 92882

December 9, 2021

Prepared for:

Mr. Carl Middleton
Northgate Gonzalez Real Estate, LLC
1201 North Magnolia Avenue
Anaheim, California 92801

Prepared by:

EEC Environmental
One City Boulevard West, Suite 1800
Orange, California 92868
EEC S-3648.03T



Laura Holder
Project Manager

Mark Zeko, PG, CHg
Principal Hydrogeologist

TABLE OF CONTENTS

1.0 INTRODUCTION 1
2.0 SITE DESCRIPTION 1
2.1 Physiography 2
2.2 Geology and Hydrogeology 2
2.3 Background 2
3.0 SITE ASSESSMENT ACTIVITIES 2
3.1 Pre-Drilling Activities 3
3.1.1 Health and Safety Plan 3
3.1.2 Utility Clearance 3
3.2 Soil Boring Advancement and Soil Sampling 3
3.3 Soil Vapor Probe Construction and Sampling 4
4.0 RESULTS 5
5.0 CONCLUSIONS 6

Table

Table 1 Sampling Matrix
Table 2 Soil Vapor Analytical Results

Figures

Figure 1 Site Location Map
Figure 2 Site Vicinity Map
Figure 3 Historical Use and Sample Location Map

Appendices

Appendix A Boring Logs
Appendix B Laboratory Reports, Chain-of-Custody Documentation, and Quality Control Data

1.0 INTRODUCTION

EEC Environmental (EEC) has prepared this report to document a limited subsurface soil and soil vapor assessment conducted at the property located at 225 6th Street, Corona, California (Subject Property; Figure 1, *Site Location Map*). The purpose of the subsurface assessment was to evaluate if Recognized Environmental Conditions (RECs) identified in the October 18, 2021 Phase I Environmental Site Assessment (ESA) could potentially present an environmental concern at the Subject Property (Figure 2; Site Vicinity Map).

The RECs identified in the ESA included the potential for undocumented releases resulting from former use of the Subject Property as a lumber and milling company, gasoline service station, auto repair garage, machine shop, and laundromat. The ESA additionally identified an offsite REC resulting from former adjacent gasoline service stations and former nearby dry cleaner. The subsurface assessment was conducted on November 12 and November 17, 2021, in accordance with EEC's Proposal - Limited Phase II ESA Soil and Soil Vapor Assessment, dated November 8, 2021.

This report documents the methods, procedures, and results of the limited subsurface assessment conducted at the Subject Property. The scope of work was completed under the supervision of a California licensed Professional Geologist (PG).

2.0 SITE DESCRIPTION

The Subject Property is located northeast of the intersection of S. Belle Avenue and W. 6th Street in a commercial and residential land use setting in Corona, California (Figures 1 and 2). The approximately 1.11-acre property consists of one parcel identified as Assessor's Parcel Number (APN) 117-144-017. The Subject Property is developed with a Citizens Bank Building on the southwest corner of the parcel. The remainder of the parcel is developed with an associated drive-up ATM structure, asphalt-paved parking lot, and landscaped areas. The bank building was constructed in 1981.

The Subject Property was developed with a single-family residence in 1895. In 1911, a large, multi-building lumber and mill company was developed on the Subject Property, in addition to the residence. In the 1920s, the lumber and mill operations ceased, with the exception of a planing mill, and the remaining buildings were occupied by various businesses, including an auto repair garage, machine shop, athletic club, and office. Additionally, a church occupied the residence in the 1920s. In the 1930s and 1940s, additional retail use involved a liquor store and beauty shop. Also in the 1940s, the planing mill was replaced by a gasoline service station, a school bus storage building was developed on the northeast portion of the property, and several older buildings were removed. In the 1950s, the Subject Property was occupied by a paint shop, machine shop, auto repair and upholstery company, beauty salon, plumbing company, furniture store, and the previous school bus storage building was used for furniture storage. By the 1960s, the building on the northeast portion of the Subject Property was replaced by a new building, which was occupied by a roofing company. Also in the 1960s, several of the buildings on the south portion of the property were removed, including the gasoline service station. The remaining buildings were occupied by a blueprint company, laundromat, and a water softening company in the 1960s and 1970s. By 1981, the Subject Property was redeveloped with the existing bank building, drive-up ATM, and parking lot.

2.1 Physiography

The Subject Property is depicted on the U.S. Geological Survey 7.5-minute, Corona North and Corona South, California, quadrangle maps, dated 2012. According to the maps, the Subject Property elevation is approximately 660 feet above mean sea level. The overall topography in the area around the Subject Property slopes to the north (USGS, 2012).

2.2 Geology and Hydrogeology

According to the Geological Map of the Corona North 7.5' Quadrangle, Riverside and San Bernardino Counties, California, the Subject Property is underlain by young alluvial fan deposits, Unit 1 (Holocene and late Pleistocene), which consist of pale-gray, unconsolidated, cobble- to granule-sized gravel (USGS and California Division of Mines and Geology, 1975 and 1995). According to United States Department of Agriculture (USDA) Soil Conservation Service (SCS) soil data provided by EDR, soil at the Subject Property consists of Garretson gravelly very fine sandy loam. According to a Second Quarter 2008 Monitoring Report for a site located approximately 425 feet west of the Subject Property, depth to groundwater is expected to range between 125 to 130 feet below ground surface (bgs; EAR Engineering, Construction & Support Services, 2008). The groundwater flow direction is expected to be north, based on topography.

2.3 Background

On October 18, 2021, EEC completed a Phase I ESA at the Site (EEC, 2021). The Phase I ESA determined that the Subject Property was previously developed with multiple buildings that were occupied by various industries during the 1910s to 1970s – including a lumber and mill company, an auto repair garage, a machine shop, a gasoline service station, and a laundromat, as discussed previously. These former occupants likely used hazardous substances including gasoline, diesel fuel, oils, lubricants, coolants, and solvents, and wood preservation chemicals. Due to these time-periods and the absence of environmental regulations, environmental records were generally not available for the identification of chemical storage and handling practices or even if the potential underground storage tanks (USTs) were removed or left in-place.

As previously stated, the RECs identified in the ESA included the potential for undocumented releases resulting from former use of the Subject Property as a lumber and milling company, gasoline service station, auto repair garage, machine shop, and laundromat. The ESA also identified an offsite REC resulting from former adjacent gasoline service stations and former nearby dry cleaner.

3.0 SITE ASSESSMENT ACTIVITIES

To evaluate if the RECs have impacted the property at concentrations above current regulatory criteria, a subsurface assessment was conducted. No assessment activity could be conducted directly below the existing bank building, but it is believed that any significant impacts to the subsurface would be identified in vapor probes near the building.

Subsurface assessment activities were initiated on November 12, 2021. The assessment included drilling fifteen (15) soil borings (SB-1 through SB-15) ranging from 5 to 15 feet deep and installing soil vapor probes for the collection of soil vapor samples (Figure 3, *Historical Use and Sample Location Map*).

3.1 Pre-Drilling Activities

The following activities were completed prior to beginning the site activities.

3.1.1 Health and Safety Plan

To protect workers, a site-specific health and safety plan (HASP) was developed to inform all site workers of potential risks during field sampling activities, and to provide engineering controls to avoid physical and chemical hazards. The HASP addressed potential physical and chemical hazards associated with field operations and risks associated with drilling equipment. The HASP outlined the steps to prevent exposures from related site activities. The HASP also described the safe use of equipment, evaluation of hazards, safe investigation procedures, personal protective equipment, emergency procedures, and training required to conduct the site assessment under typical Hazardous Waste Operations and Emergency Response protocols. The HASP also discussed safety measures when working during the Coronavirus pandemic.

3.1.2 Utility Clearance

In compliance with California Government Code Section 4216-4216.9, EEC marked the proposed boring locations with white paint so that the proposed area was visible to underground service alert (USA) members. EEC also used blue survey flags to mark the boring locations. USA is a regional notification center that notifies owners and operators of subsurface utilities (water, gas, electric, sewer, oil lines, etc.) and informs them of a contractor's intent to perform subsurface work. EEC properly notified USA of the intent to perform subsurface work at least 48 hours prior to the beginning of the activities.

As an additional layer of protection, EEC contracted a private utility-locating company to clear all proposed boring locations of underground utilities. The geophysical survey was performed by using several geophysical methods, including high-sensitivity metal detection, shallow-focus terrain conductivity, ground-penetrating radar (GPR), and electromagnetic utility locating.

3.2 Soil Boring Advancement and Soil Sampling

EEC retained and supervised Strongarm Environmental Field Services, Inc. to drill a total of 15 soil borings, using a limited access direct-push drilling rig. Six (6) soil borings were advanced to 5 feet bgs and nine (9) soil borings were advanced to 15 feet bgs. Direct-push drilling rigs are hydraulically powered soil probing machines that use both static force and percussion to drive steel boring rods into the subsurface.

A portion of soil from each boring was used for field screening using a photoionization detector (PID) for evaluation of organic vapor content and for logging lithology. Field screening was conducted by placing a portion of the unpreserved soil in a sealable plastic bag for approximately 10 minutes. The organic vapor concentration in the headspace of the plastic bag was then measured using a PID. Soil descriptions and PID measurements were recorded and documented on field notes. Soil boring logs are included as Appendix A, *Boring Logs*. All field activities were performed under the direct oversight of a PG.

During drilling, soil samples were collected at 1-foot and 5-foot depths for the borings that were advanced to 5 feet bgs. Soil samples were collected at 5 feet and 15 feet bgs from the borings that were advanced to 15 feet bgs. During boring advancement, soil samples were collected by advancing the

direct-push boring to a point immediately above the sample depth. A percussion hammer outfitted with a 1.5-inch-diameter, clear acetate sleeve was driven approximately 5 feet into undisturbed soil and a soil sample was collected in the sleeve. Following sample retrieval, the lowermost intact portion of the sleeve was cut, covered with Teflon sheets, and sealed with plastic end caps. Soil samples were labeled with an identification number, sealed in a plastic bag, and placed into a chilled cooler. The collected soil samples were transferred under proper chain-of-custody protocols to a laboratory for analysis. Soils within the unused portion of the acetate sleeve within each sampling interval was screened in the field using a photo ionization detector (PID) to evaluate organic vapor content. A portion of the soil was placed in a sealable plastic bag for approximately 10 minutes. The organic vapor concentration in the headspace of the plastic bag was then measured using a PID. Soil descriptions and PID measurements were recorded and documented on the soil boring logs (Appendix A).

Collected soil samples were submitted to Enthalpy Analytical (Enthalpy) for analysis. Enthalpy is a State of California accredited environmental laboratory for the selected analysis. Select soil samples from each boring were analyzed for total petroleum hydrocarbons as gasoline (TPHg), diesel-range organics (DRO), and oil-range organics (ORO) by United States Environmental Protection Agency (USEPA) Method 8015B (M), volatile organic compounds (VOCs) by USEPA Method 8260B, semi-volatile organic compounds (SVOCs) by USEPA Method 8270C, Title 22 Metals by USEPA Method 6010B/7471A, and Hexavalent Chromium by USEPA Method 7199. The project sampling matrix, including boring locations, and analytes tested at depth intervals for each boring are presented in Table 1, *Sampling Matrix*.

3.3 Soil Vapor Probe Construction and Sampling

Once the total depth of each boring was reached, soil vapor probes were installed in nine soil borings at a depth of 5 feet and 15 feet bgs. Vapor probes were labeled SV-1 through SV-9, corresponding to Borings SB-1 through SB-9, respectively. The soil vapor probes were installed by extending 0.25-inch diameter Polyetheretherketone (PEEK) tubing fitted with a 1-inch-long probe screen placed near the bottom of an approximately 1-foot-thick filter pack comprised of No. 3 sand. Dry granular bentonite was poured to approximately 1 foot above the sand pack and hydrated bentonite was poured above the dry bentonite to the surface. This construction design is in general accordance with the DTSC July 2015 *Advisory on Active Soil Gas Investigations (DTSC 2015 Advisory)*.

Prior to sampling, a shut-in vacuum test was conducted on the sample train. During sampling, the entire sample train was placed under a shroud where a tracer gas (helium) was released. The tracer gas was used to expose leaks between the probe tubing, joints in the sampling train, and the surface during sampling. While the probe is actively extracting soil-vapor from the subsurface, a minimum concentration of 20% of the shroud's volume was maintained as tracer gas. The tracer gas concentrations were continuously monitored using a multi-gas detector. The tracer gas was also analyzed by the American Section of the International Association for Testing Materials (ASTM) Method D-1946 to determine if there were surface leaks into the subsurface due to improper installation of the probe. In accordance with the DTSC July 2015 advisory - Active Soil Gas Investigations, EEC allowed soil vapor conditions to equilibrate five days prior to sampling; the DTSC advisory requires a minimum of two hours prior to collecting vapor samples.

Each probe was purged of stagnant air (3 purge volumes) using a standard vacuum pump with a flow of approximately 200 milliliters per minute (mL/min). Soil-vapor samples were then collected using a 1-liter laboratory certified clean Summa canister equipped with a laboratory calibrated flow regulator set to a

rate of approximately 200 mL/min. The collected samples were submitted to Enthalpy, for analysis of VOCs in accordance with USEPA Method TO-15.

4.0 RESULTS

The soil and soil vapor laboratory analytical results are summarized below. The 2019 San Francisco Bay Regional Water Quality Control Board (SFB-RWQCB) Environmental Screening Levels (ESLs) were used to evaluate both soil and soil vapor results. While the Site is not located in the San Francisco Region, the ESLs were used because they are the most current, comprehensive, and conservative set of screening levels. The ESLs are increasingly becoming the current industry standard for multiple media evaluation. The cancer risk value for ESLs was used unless not available; in that case, the non-cancer risk value was used. The results have been evaluated using the industrial/commercial screening criteria. If the Site use changes, for instance to residential, then the Site should be re-evaluated using the requisite residential screening criteria.

Soil

Soil results are summarized below. Laboratory analytical results, chain-of-custody documentation, and quality control data are included in Appendix B.

There were no detections of TPHg, DRO, ORO, semi-VOCs, or VOCs in any of the collected soil samples. Arsenic was detected at concentrations ranging from 1.4 milligrams per kilogram (mg/kg) to 14 mg/kg. Although this value exceeds the screening levels set by the SFB-RWQCB, it is withing the range which is typical for Southern California soils. In a 1995 study, the Lawrence Berkeley National Laboratory determined the background arsenic concentration in Southern California typically ranges from 5 to 20 mg/kg. The California Department of Toxic Substance Control (DTSC) has established a background level of 12 mg/kg for California schools.

Various other metals (including mercury) were detected at low concentrations in soil; however no concentrations exceeded their respective screen levels for soil set by the SFB-RWQCB. Hexavalent chromium was not detected in any of the collected soil samples.

Soil Vapor

Soil vapor results are summarized below and in Table 2, *Soil Vapor Analytical Results*. Laboratory analytical results, chain-of-custody documentation, and quality control data are included in Appendix B.

Numerous low-level detections of VOCs were reported in all soil vapor samples collected. All detections were below commercial screening levels, except for one sample which slightly exceeded the commercial ESL for benzene. Most of the detected VOCs were also below residential screening levels, except for benzene, ethylbenzene, and chloroform, which slightly exceeded screening levels as described below:

- Benzene was detected in twelve of the eighteen soil vapor samples at concentrations ranging from 1.3 to 17 micrograms per cubic meter (µg/m^3). Six of the sample results exceeded the residential ESL of 3.2 µg/m^3. No samples exceeded commercial screening levels, except for one sample that slightly exceeded the commercial screening level of 14 ug/m^3. That sample, SV-4-15, has a benzene concentration of 17 ug/m^3 at 15 feet bgs, but was less than the commercial and residential screening level at 5 feet bgs.

- Ethylbenzene was detected in seven of the soil vapor samples at concentrations ranging from 3.3 to 79 µg/m^3. Two of the sample results exceed the residential ESL of 37 µg/m^3. None exceeded commercial screening levels.

- Chloroform was detected in three of the soil vapor samples at concentrations ranging from 3.6 to 8.3 µg/m^3. Two of the results exceeded the residential ESL of 4.1 µg/m^3. None exceeded commercial screening levels.

5.0 CONCLUSIONS

Based upon the results of this investigation, no chemical of concerns were detected in soil. Further, soil vapor data indicates the presence of only low levels of VOC compounds in soil vapor, none of which exceed the conservative commercial screening levels, except for one sample. One sample contained benzene at a concentration of 17 ug/m^3 at 15 feet bgs as compared to the screening level of 14 ug/m^3. However, the sample from 5 feet was found at a concentration of 2.1 ug/m^3, below the residential screening level.

Based on the findings of the site assessment and associated data, it does not appear that the identified RECs have resulted in impacts to the subsurface that would result in regulatory action or will affect the future use or redevelopment of the Site, based on the Site remaining as a commercial/industrial property. Results of the sampling indicate that levels of metals detected in soil are considered low and are below their respective screening levels, except for arsenic which was found at levels generally consistent with background in the region.

As mentioned above, a single detection of benzene, slightly exceeding the commercial ESL, was detected in soil vapor. This detection is likely associated with residual impact from activities associated with the former lumber operations. While a single detection of benzene in soil vapor is slightly over the cancer risk screening level, it is not viewed as risk driver due to the proposed use of the Site and isolated occurrence. Further, no soil sample at the Site contained detectable benzene or other petroleum constituents. Given the depth to groundwater and isolated occurrence of benzene, groundwater is not an apparent source of VOCs in soil vapor; nor do soil or soil vapor concentrations suggest levels of petroleum hydrocarbons or VOCs that could impact groundwater.

Based on the above presented conclusions, EEC recommends that no further investigation be performed at this time.

6.0 REFERENCES

Department of Toxic Substances Control (DTSC). (2015, July). *Advisory Active Soil Gas Investigations*.

EAR Engineering, Construction & Support Services. (2008, July 2). *Second Quarter Monitoring Report 2008, 401 West Sixth Street, Corona, California.*

EEC Environmental. (Draft). (2021, October 18). *Phase I Environmental Site Assessment, 225 6th Street, Corona, California*.

Kearney Foundation of Soil Science. (1996, May). *Background Concentrations of Trace and Major Elements in California Soils.*

San Francisco Bay Regional Water Quality Control Board (2019). *Environmental Screening Levels, Rev. 2.*

United States Geological Survey. (2012*). 7.5-Minute Topographic Quadrangle Maps, Corona North and Corona South, California.*

Tables

Table 1, Sampling Matrix

225 W. 6th Street, Corona, CA

Previous Site Use	Boring ID	Boring Depth (ft bgs)	Soil				Soil Gas
			VOCs	SVOCs	TPH	Metals	VOCs
Former Gas Station	SB-1	15	5 ft		5 ft		5&15 ft
Planing Mill	SB-2	15	5 ft	5 ft			5&15 ft
	SB-3	15	5 ft	5 ft			5&15 ft
Lumber Shed	SB-4	15		5 ft		1 ft	5&15 ft
Auto Repair Shop	SB-5	15	5 ft		5 ft		5&15 ft
Machine Shop	SB-6	15	5 ft		5 ft		5&15 ft
	SB-7	15		5 ft	5 ft		5&15 ft
Plumbing Shop	SB-8	15					5&15 ft
Print Shop/Church	SB-9	15					5&15 ft
Sheds	SB-10	5	5 ft		5 ft	1 ft	
Sheds	SB-11	5	5 ft		5 ft		
Lumber Sheds and Equipment Storage Yard	SB-12	5		5 ft	5 ft	1 ft	
	SB-13	5		5 ft	5 ft	1 ft	
	SB-14	5		5 ft	5 ft	1 ft	
	SB-15	5		5 ft	5 ft	1 ft	
Total Number of Samples			***8***	***8***	***10***	***6***	***18***

Notes:

bgs - below ground surface

ft - feet

TPH - total petroleum hydrocarbons, analyzed by United States Environmental Protection Agency (USEPA) Method 8015B

SVOCs - semivolatile organic compounds, analyzed by USEPA Method 8270C

VOCs - volatile organic compounds, analyzed by USEPA Method 8260B

Metals analyzed by USEPA Method 6010B/7471A, includes hexavalent chromium by USEPA Method 7199

Table 2, Soil Vapor Analytical Results
Citizens Business Bank
225 6th Street
Corona, California

Boring/ Sample ID	Depth (feet bgs)	Date Sampled	Volatile Organic Compounds Analyzed by USEPA Method TO-15 ($\mu g/m^3$)								
			PCE	TCE	Benzene	Toluene	Ethylbenzene	m,p-Xylenes	o-Xylenes	Chloroform	Other VOCs
SV-1-5	5	11/17/2021	ND<2.4	ND<2.1	1.4	6.1	6.1	27	13	ND<2.0	Freon 12 = 2.6 Acetone = 7.9 Carbon Disulfide = 1.9 Methylene Chloride = 1.7 n-Hexane = 1.5 2-Butanone = 6.1 1,2,4-Trimethylbenzene = 4.3
SV-1-15	15	11/17/2021	ND<2.7	ND<2.1	ND<1.3	2.8	3.3	13	5.4	ND<2.0	Freon 12 = 2.5 Acetone = 8.9 Carbon Disulfide = 2.0 Methylene Chloride = 2.1
SV-2-5	5	11/17/2021	ND<2.7	ND<2.1	3.9	5.5	ND<1.7	ND<3.5	ND<1.7	8.3	Freon 12 = 2.3 Acetone = 9.0 Carbon Disulfide = 24 Methylene Chloride = 1.6 n-Hexane = 27
SV-2-15	15	11/17/2021	ND<2.7	ND<2.1	4.3	3.7	ND<1.7	ND<3.5	ND<1.7	ND<2.0	Freon 12 = 2.4 Acetone = 12 Carbon Disulfide = 28 Methylene Chloride = 1.5 n-Hexane = 27 2-Butanone = 8.1 1,2,4-Trimethylbenzene = 2.0
SV-3-5	5	11/17/2021	ND<2.7	ND<2.1	1.9	5.5	9.8	33	10	ND<2.0	Freon 12 = 2.4 Acetone = 10 Carbon disulfide = 4.8 Methylene Chloride = 1.6 n-Hexane = 3.3 1,2,4-Trimethylbenzene = 2.4
SV-3-15	15	11/17/2021	ND<2.7	ND<2.1	8.1	16	79	230	82	ND<2.0	Freon 12 = 2.3 Acetone = 13 Carbon Disulfide = 27 Isopropanol = 6.8 Methylene Chloride = 1.9 n-Hexane = 26 2-Butanone = 8.2 4-Methyl-2-Pentanone = 2.1 1,2,4-Trimethylbenzene = 3.4
SV-4-5	5	11/17/2021	ND<2.7	ND<2.1	2.1	5.2	ND<1.7	5.3	1.9	ND<2.0	Freon 12 = 2.4 Acetone = 14 Carbon Disulfide = 4.4 Methylene Chloride = 1.6 n-Hexane = 3.6 2-Butanone = 8.1
SFB-RWQCB ESLs [1] for Residential Land Use			*15*	*16*	*3.2*	*10,000 [2]*	*37*	*3,500 [2]*		*4.1*	*Varies*
SFB-RWQCB ESLs [1] for Commercial/Industrial Land Use			*67*	*100*	*14*	*44,000 [2]*	*160*	*15,000 [2]*		*18*	*Varies*

Table 2, Soil Vapor Analytical Results
Citizens Business Bank
225 6th Street
Corona, California

Boring/ Sample ID	Depth (feet bgs)	Date Sampled	Volatile Organic Compounds Analyzed by USEPA Method TO-15 ($\mu g/m^3$)								
			PCE	TCE	Benzene	Toluene	Ethylbenzene	m,p-Xylenes	o-Xylenes	Chloroform	Other VOCs
SV-4-15	15	11/17/2021	ND<2.7	ND<2.1	**17**	24	45	160	60	ND<2.0	Freon 12 = 2.3 Acetone = 16 Carbon Disulfide = 76 Methylene Chloride = 2.4 n-Hexane = 45 2-Butanone = 13 4-Methyl-2-Pentanone = 2.6 1,2,4-Trimethylbenzene = 3.8
SV-5-5	5	11/17/2021	ND<2.7	ND<2.1	1.3	3.4	ND<1.7	4.2	1.8	ND<2.0	Freon 12 = 2.4 Acetone = 10 Methylene Chloride = 2.1 n-Hexane = 3.7
SV-5-15	15	11/17/2021	ND<2.7	ND<2.1	ND<1.3	2.7	ND<1.7	ND<3.5	ND<1.7	ND<2.0	Freon 12 = 2.6 Acetone = 10 Carbon Disulfide = 1.4 Methylene Chloride = 1.4 n-Hexane = 2.2 2-Butanone = 8.5
SV-6-5	5	11/17/2021	ND<2.7	ND<2.1	5.0	8.4	ND<1.7	4.0	ND<1.7	6.9	Freon 12 = 2.6 Acetone = 15 Carbone Disulfide = 51 Methylene Chloride = 2.0 n-Hexane = 37 2-Butanone = 7.6 1,2,4-Trimethylbenzene = 2.8
SV-6-15	15	11/17/2021	ND<2.7	ND<2.1	ND<1.3	1.6	ND<1.7	ND<3.5	ND<1.7	ND<2.0	Freon 12 = 2.4 Acetone = 18 Isopropanol = 7.1 Methylene Chloride = 1.5 2-Butanone = 14
SV-7-5	5	11/17/2021	4.4	ND<2.1	ND<1.3	7.2	ND<1.7	5.5	2.1	ND<2.0	Freon 12 = 2.5 Acetone = 16 Carbon Disulfide = 1.7 Methylene Chloride = 1.6 2-Butanone = 6.3 1,2,4-Trimethylbenzene = 3.4
SV-7-15	15	11/17/2021	3.2	ND<2.1	ND<1.3	1.7	ND<1.7	ND<3.5	ND<1.7	ND<2.0	Freon 12 = 2.5 Acetone = 16 2-Butanone = 10
SFB-RWQCB ESLs [1] for Residential Land Use			*15*	*16*	*3.2*	*10,000 [2]*	*37*	*3,500 [2]*		*4.1*	*Varies*
SFB-RWQCB ESLs [1] for Commercial/Industrial Land Use			*67*	*100*	*14*	*44,000 [2]*	*160*	*15,000 [2]*		*18*	*Varies*

Table 2, Soil Vapor Analytical Results
Citizens Business Bank
225 6th Street
Corona, California

Boring/ Sample ID	Depth (feet bgs)	Date Sampled	Volatile Organic Compounds Analyzed by USEPA Method TO-15 ($\mu g/m^3$)								
			PCE	TCE	Benzene	Toluene	Ethylbenzene	m,p-Xylenes	o-Xylenes	Chloroform	Other VOCs
SV-8-5	5	11/17/2021	ND<2.7	ND<2.1	3.8	6.8	ND<1.7	ND<3.5	ND<1.7	ND<2.0	Freon 12 = 2.6 Acetone = 17 Carbon Disulfide = 29 n-Hexane = 20 2-Butanone = 7.8 1,2,4-Trimethylbenzene = 2.9
SV-8-15	15	11/17/2021	ND<2.7	ND<2.1	ND<1.3	1.6	ND<1.7	ND<3.5	ND<1.7	ND<2.0	Freon 12 = 2.5 Acetone = 21 Carbon Disulfide = 3.0 Methylene Chloride = 3.7 2-Butanone = 13 1,2,4-Trimethylbenzene = 5.0
SV-9-5	5	11/17/2021	ND<2.7	ND<2.1	5.3	16	14	42	15	3.6	Freon 12 = 2.6 Acetone = 18 Carbon Disulfide = 12 Methylene Chloride = 2.0 n-Hexane = 4.6 2-Butanone = 7.0 4-Methyl-2-Pentanone = 2.0 1,2,4-Trimethylbenzene = 2.9
SV-9-15	15	11/17/2021	ND<2.7	ND<2.1	3.1	8.0	20	83	39	ND<2.0	Freon 12 = 2.5 Carbon Disulfide = 6.3 Methylene Chloride = 3.3 n-Hexane = 3.1 2-Butanone = 10
SFB-RWQCB ESLs [1] for Residential Land Use			*15*	*16*	*3.2*	*10,000 [2]*	*37*	*3,500 [2]*		*4.1*	*Varies*
SFB-RWQCB ESLs [1] for Commercial/Industrial Land Use			*67*	*100*	*14*	*44,000 [2]*	*160*	*15,000 [2]*		*18*	*Varies*

Key:

bgs = below ground surface

BOLD = detections above the Method Detection Limit

ND = analyte not detected above laboratory reporting limit

PCE = Tetrachloroethene

TCE = Trichloroethene

USEPA = United States Environmental Protection Agency

VOCs = Volatile Organic Compounds

$\mu g/m^3$ = micrograms per cubic meter

[1] SFB-RWQCB ESLs = San Francisco Bay Regional Water Quality Control Board Environmental Screening Levels, 2019 (Rev. 2), cancer risk values, except here noted.

[2] ESL cancer risk values not established; therefore, non-cancer values were used.

[3] ESLs do not speciate screening levels per individual isomers, but rather report them as a combined value.

B = Contamination found in associated Method Blank

J = analytical report estimated value, between the method detection level and the reporting level

b = Data affected by high percent relative standard deviation for isopropanol

Figures

Y:\Jobs_s\S3600\sS-3648.01B - NGRE Corona\Figures\Figure 1 - 12/06/2021

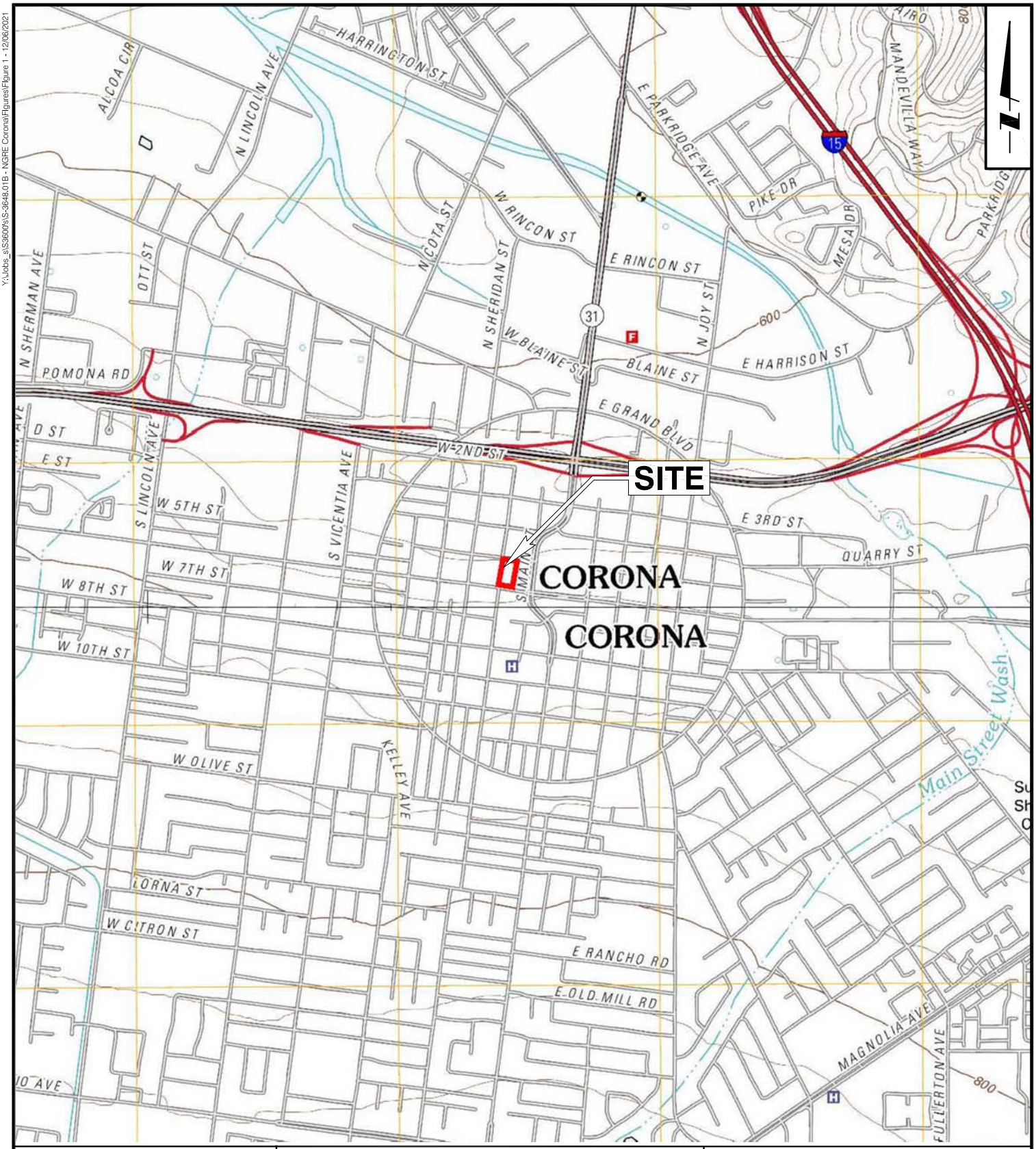

EEC ENVIRONMENTAL

SOURCE
U.S. Geological Survey 7.5 Minute
Topographic Quadrangle Maps
Corona North and Corona South, California 2012

0 0.5 1 MILE
APPROXIMATE SCALE

SITE LOCATION MAP

Citizens Business Bank
225 W. 6th Street
Corona, California

Date	Drafter	PE/PG	Project Number	Figure
October 15, 2021	LH	VL	S-3648.01B	1
		PM LH	File S3648-2021-ESA-01	

Y:\Jobs_s\S3600's\S-3648.01B - NGRE Corona\Figures\Figure 2 Rev - 12/07/2021



EEC ENVIRONMENTAL

LEGEND

Subject Property Boundary

0 90 180 FEET

APPROXIMATE SCALE

SITE VICINITY MAP

Citizens Business Bank
225 W. 6th Street
Corona, California

Date	Drafter	PE/PG	Project Number	Figure
October 15, 2021	LH	VL	S-3648.01B	2
Base map source: Google		PM LH	File S3648-2021-ESA-02	

Y:\GIS_CAD_DB\CitizensBusinessBank\Figure 3-rev - 12/07/2021

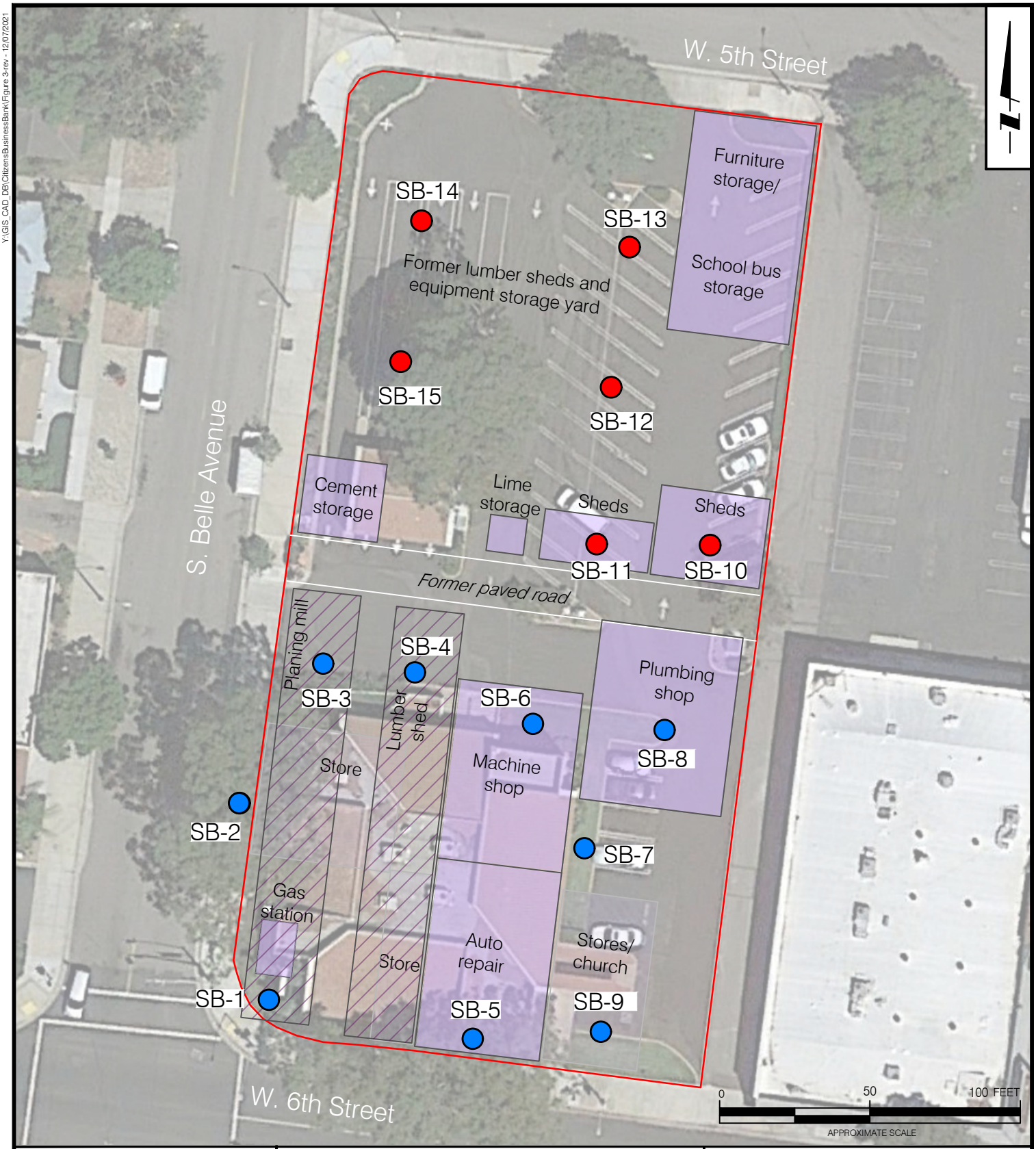

EEC ENVIRONMENTAL

LEGEND

- Subject Property Boundary
- Soil Sample Location
- Soil / Soil Vapor Sample Location
- Former Buildings

HISTORICAL USE AND SAMPLE LOCATION MAP

Citizens Business Bank
225 W. 6th Street
Corona, California

Date	Drafter	PE/PG	Project Number	Figure
December 7, 2021	LH	VL	S-3648.01B	3
Base map source: Google		PM LH	File S3648-2021-ESA-02	

Appendix A
Boring Logs

EEC ENVIRONMENTAL

SB-1/SV-1

Project No.:	S-3648.03T
Site:	Citizens Bank, Corona CA
Logged By:	Vince Nguyen
Reviewed By:	Eric P. Clark, P.G. #9365

Date Drilled	11/12/2021
Drilling Company	Strongarm Environmental
Drilling Method	Direct push
Sampling Method	Continuous core
Borehole Diameter	2.25 inches
Casing Diameter	0.25 inch
Location N-S	
Location E-W	
Total Boring Depth	15' bgs
First GW Depth	Not Encountered

Sample Condition: No Recovery; Sampled Interval; Described Sample; Preserved Sample

Water Levels: Groundwater After Completion; Groundwater During Drilling

Well1: Shallow @ 5' bgs
Well2: Deep @ 15' bgs

Depth (ft)	PID (ppmv)	USCS	DESCRIPTION (%clay/silt/sand/gravel)
0			Top surface is dirt with vegetation
1		MH	CLAY: dark brown (7.5YR 3/2), moist, medium to high plasticity; minor fine-grained sand and silt (80/10/10/0)
5	1.7		Lithology same as above
8		SC	SANDY CLAY WITH SILT: reddish yellow (7.5YR 7/8) damp, low plasticity; fine-grained sand (55/20/25/0)
15	3.1		Lithology same as above

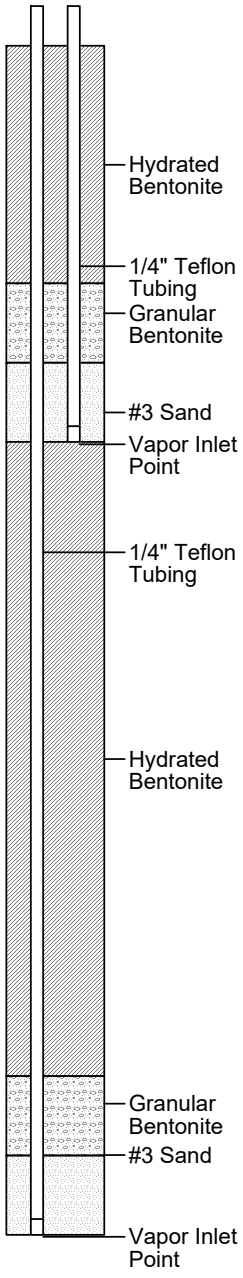

The descriptive information for classification symbol and name of soil is based on ASTM D2488 Standard Practice for Description and Identification of Soils (Visual-Manual Procedure).

12-03-2021 Y:\Jobs_s\S3600's\S-3648.03T - NGRE Corona 6th St Phase II\Borelogs\Corona .BOR\SB-1.bor

EEC ENVIRONMENTAL

SB-2/SV-2

Project No.:	S-3648.03T
Site:	Citizens Bank, Corona CA
Logged By:	Vince Nguyen
Reviewed By:	Eric P. Clark, P.G. #9365

Date Drilled	11/12/2021
Drilling Company	Strongarm Environmental
Drilling Method	Direct push
Sampling Method	Continuous core
Borehole Diameter	2.25 inches
Casing Diameter	0.25 inch
Location N-S	
Location E-W	
Total Boring Depth	15' bgs
First GW Depth	Not Encountered

Sample Condition
- No Recovery
- Sampled Interval
- Described Sample
- Preserved Sample

Water Levels
- Groundwater After Completion
- Groundwater During Drilling

Well1: Shallow @ 5' bgs
Well2: Deep @ 15' bgs

Depth (ft)	PID (ppmv)	USCS	DESCRIPTION (%clay/silt/sand/gravel)
0			Top surface is dirt with vegetation
1		MH	CLAY: dark brown (7.5YR 3/3), moist, medium to high plasticity; minor fine-grained sand and silt (80/10/10/0)
5	1.0		Lithology same as above
8		SC	SANDY CLAY WITH SILT: reddish yellow (7.5YR 7/6) damp, low plasticity; fine-grained sand (20/55/25/0)
15	2.5		Lithology same as above

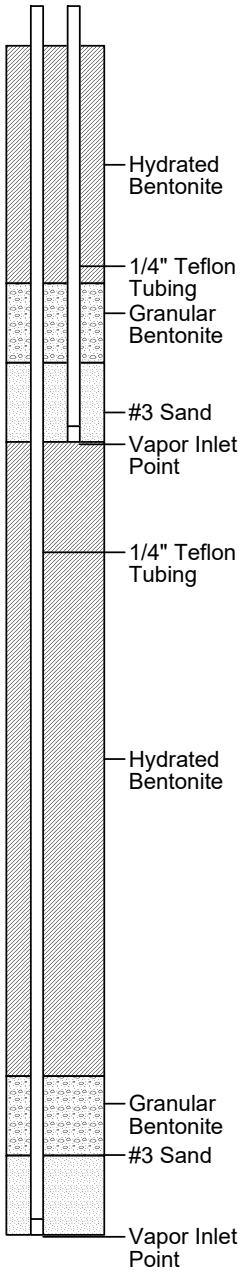

The descriptive information for classification symbol and name of soil is based on ASTM D2488 Standard Practice for Description and Identification of Soils (Visual-Manual Procedure).

12-03-2021 Y:\Jobs_s\S3600's\S-3648.03T - NGRE Corona 6th St Phase II\Borelogs\Corona .BOR\SB-2.bor

EEC ENVIRONMENTAL

SB-3/SV-3

Project No.:	S-3648.03T
Site:	Citizens Bank, Corona CA
Logged By:	Vince Nguyen
Reviewed By:	Eric P. Clark, P.G. #9365

Date Drilled	11/12/2021
Drilling Company	Strongarm Environmental
Drilling Method	Direct push
Sampling Method	Continuous core
Borehole Diameter	2.25 inches
Casing Diameter	0.25 inch
Location N-S	
Location E-W	
Total Boring Depth	15' bgs
First GW Depth	Not Encountered

Sample Condition: No Recovery; Sampled Interval; Described Sample; Preserved Sample

Water Levels: Groundwater After Completion; Groundwater During Drilling

Well1: Shallow @ 5' bgs
Well2: Deep @ 15' bgs

Depth (ft)	PID (ppmv)	USCS	DESCRIPTION (%clay/silt/sand/gravel)
0			Top surface is asphalt, 8 inches thick
1		ML	SILT WITH SAND: brown (7.5YR 5/3), dry, fine- to medium-grained sand; trace subrounded to subangular gravel (0/75/20/5)
5	34.8		Lithology same as above
15	0.4		Lithology same as above

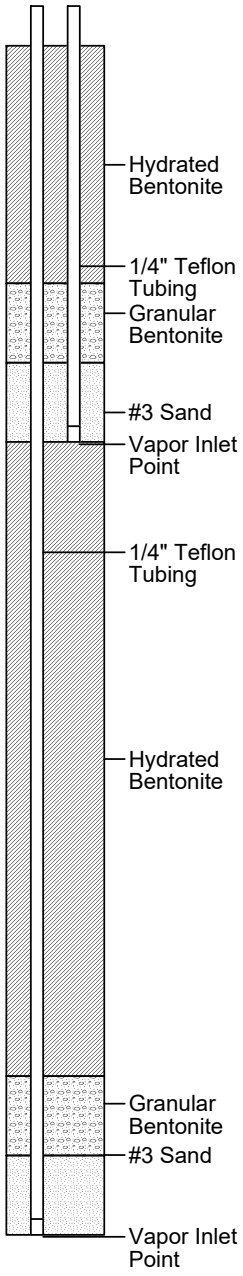

The descriptive information for classification symbol and name of soil is based on ASTM D2488 Standard Practice for Description and Identification of Soils (Visual-Manual Procedure).

12-03-2021 Y:\Jobs_s\S3600's\S-3648.03T - NGRE Corona 6th St Phase II\Borelogs\Corona .BOR\SB-3.bor

EEC ENVIRONMENTAL

SB-4/SV-4

Project No.:	: S-3648.03T
Site:	: Citizens Bank, Corona CA
Logged By:	: Vince Nguyen
Reviewed By:	: Eric P. Clark, P.G. #9365

Date Drilled	: 11/12/2021
Drilling Company	: Strongarm Environmental
Drilling Method	: Direct push
Sampling Method	: Continous core
Borehole Diameter	: 2.25 inches
Casing Diameter	: 0.25 inch
Location N-S	:
Location E-W	:
Total Boring Depth	: 15' bgs
First GW Depth	: Not Encountered

Sample Condition: No Recovery; Sampled Interval; Described Sample; Preserved Sample

Water Levels: Groundwater After Completion; Groundwater During Drilling

Well1: Shallow @ 5' bgs
Well2: Deep @ 15' bgs

Depth (ft)	PID (ppmv)	USCS	DESCRIPTION (%clay/silt/sand/gravel)
0			Top surface is asphalt, 8 inches thick
1	0.1		SILTY SAND: fine- to medium-grained, brown (7.5YR 5/3), moist (0/25/75/0)
2			
3			
4			
5	0.9		
6			
7			
8		SM	
9			
10			
11			SILTY SAND: fine- to coarse-grained sand, reddish yellow (7.5YR 7/6), dry; minor subrounded to subangular gravel; trace clay (5/30/50/15)
12			
13			
14			
15	1.1		Lithology same as above
16			
17			

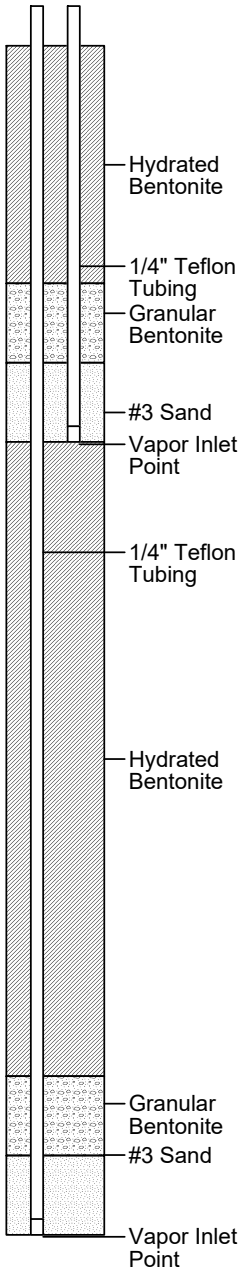

The descriptive information for classification symbol and name of soil is based on ASTM D2488 Standard Practice for Description and Identification of Soils (Visual-Manual Procedure).

12-03-2021 Y:\Jobs_s\S3600's\S-3648.03T - NGRE Corona 6th St Phase II\Borelogs\Corona .BOR\SB-4.bor

EEC ENVIRONMENTAL

SB-5/SV-5

Project No.:	: S-3648.03T
Site:	: Citizens Bank, Corona CA
Logged By:	: Vince Nguyen
Reviewed By:	: Eric P. Clark, P.G. #9365

Date Drilled	: 11/12/2021
Drilling Company	: Strongarm Environmental
Drilling Method	: Direct push
Sampling Method	: Continuous core
Borehole Diameter	: 2.25 inches
Casing Diameter	: 0.25 inch
Location N-S	:
Location E-W	:
Total Boring Depth	: 15' bgs
First GW Depth	: Not Encountered

Sample Condition
- No Recovery
- Sampled Interval
- Described Sample
- Preserved Sample

Water Levels
- Groundwater After Completion
- Groundwater During Drilling

Depth (ft)	PID (ppmv)	USCS	DESCRIPTION (%clay/silt/sand/gravel)
0			Top surface is native soil with vegetation
1		SM	SAND WITH SILT: fine- to medium-grained, dark brown (7.5YR), moist (0/20/80/0)
5	0.2	SM	SILTY SAND: fine- to medium-grained, brown (7.5YR 4/4), dry; trace subangular gravel (0/35/60/5)
15	0.5		Lithology same as above

The descriptive information for classification symbol and name of soil is based on ASTM D2488 Standard Practice for Description and Identification of Soils (Visual-Manual Procedure).

Well1: Shallow @ 5' bgs
Well2: Deep @ 15' bgs

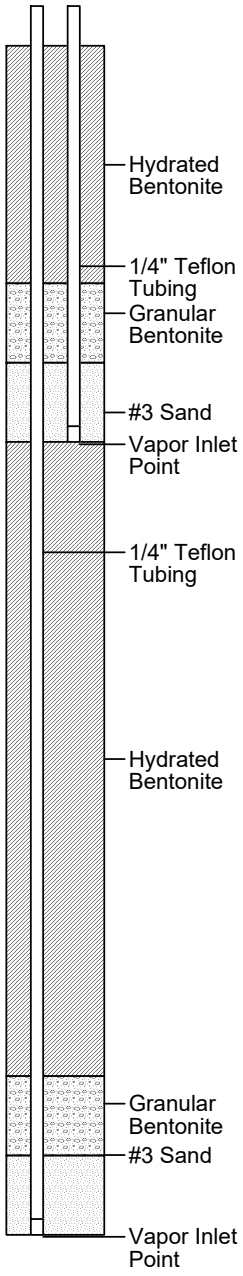

12-03-2021 Y:\Jobs_s\S3600's\S-3648.03T - NGRE Corona 6th St Phase II\Borelogs\Corona .BOR\SB-5.bor

EEC ENVIRONMENTAL

SB-6/SV-6

Project No.:	: S-3648.03T
Site:	: Citizens Bank, Corona CA
Logged By:	: Vince Nguyen
Reviewed By:	: Eric P. Clark, P.G. #9365

Date Drilled	: 11/12/2021
Drilling Company	: Strongarm Environmental
Drilling Method	: Direct push
Sampling Method	: Continuous core
Borehole Diameter	: 2.25 inches
Casing Diameter	: 0.25 inch
Location N-S	:
Location E-W	:
Total Boring Depth	: 15' bgs
First GW Depth	: Not Encountered

Sample Condition: No Recovery; Sampled Interval; Described Sample; Preserved Sample

Water Levels: Groundwater After Completion; Groundwater During Drilling

Well1: Shallow @ 5' bgs
Well2: Deep @ 15' bgs

Depth (ft)	PID (ppmv)	USCS	DESCRIPTION (%clay/silt/sand/gravel)
0			Top surface is native soil with vegetation
1		ML	SILT WITH SAND: dark brown (7.5YR 3/2), damp, low plasticity; sand is fine- to medium-grained; minor clay (10/70/20/0)
4			Moisture increased to wet at 4ft.
5	0.2		Lithology same as above
13		SP	SAND WITH GRAVEL: fine- to medium-grained, brown (7.5YR 4/3), dry, well graded; subangular gravel; minor silt (0/10/65/25)
15	0.8		Lithology same as above

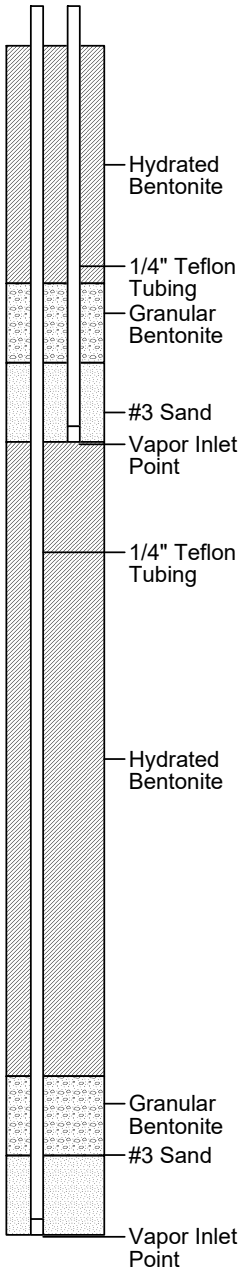

The descriptive information for classification symbol and name of soil is based on ASTM D2488 Standard Practice for Description and Identification of Soils (Visual-Manual Procedure).

12-03-2021 Y:\Jobs_s\S3600's\S-3648.03T - NGRE Corona 6th St Phase II\Borelogs\Corona .BOR\SB-6.bor

EEC ENVIRONMENTAL

SB-7/SV-7

Project No.:	S-3648.03T
Site:	Citizens Bank, Corona CA
Logged By:	Vince Nguyen
Reviewed By:	Eric P. Clark, P.G. #9365

Date Drilled	11/12/2021
Drilling Company	Strongarm Environmental
Drilling Method	Direct push
Sampling Method	Continuous core
Borehole Diameter	2.25 inches
Casing Diameter	0.25 inch
Location N-S	
Location E-W	
Total Boring Depth	15' bgs
First GW Depth	Not Encountered

Sample Condition: No Recovery; Sampled Interval; Described Sample; Preserved Sample

Water Levels: Groundwater After Completion; Groundwater During Drilling

Depth (ft)	PID (ppmv)	USCS	DESCRIPTION (%clay/silt/sand/gravel)
0			Top surface is native soil with vegetation
1		SP	Cleared to 3' bgs using hand auger for utility clearance due to nearby sewer cleanout SAND WITH GRAVEL: fine- to medium-grained, brown (7.5YR 4/4), dry; subangular to subrounded gravel (0/0/75/25)
5	0.5		Lithology same as above
9		CL	CLAY: dark brown (7.5YR 3/4), moist, medium plasticity; trace fine grained sand and silt (90/5/5/0)
12		SM	SAND WITH SILT: fine- to medium-grained, brown (7.5YR 5/3), dry (0/20/80/0)
15	0.2		Lithology same as above

The descriptive information for classification symbol and name of soil is based on ASTM D2488 Standard Practice for Description and Identification of Soils (Visual-Manual Procedure).

Well1: Shallow @ 5' bgs
Well2: Deep @ 15' bgs

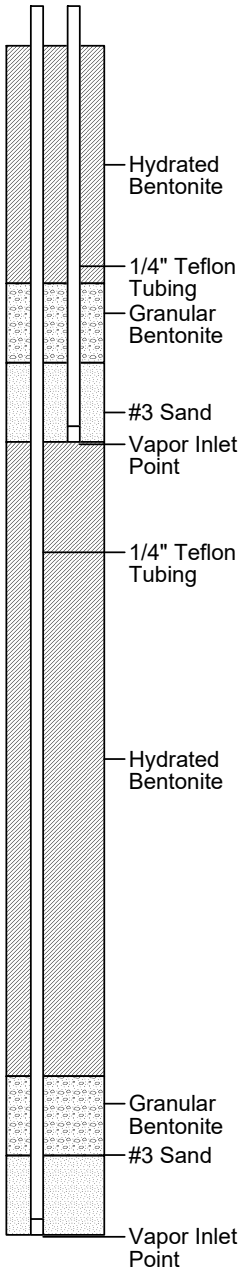

12-03-2021 Y:\Jobs_s\S3600's\S-3648.03T - NGRE Corona 6th St Phase II\Borelogs\Corona .BOR\SB-7.bor

EEC ENVIRONMENTAL

SB-8/SV-8

(Page 1 of 1)

Project No.:	: S-3648.03T
Site:	: Citizens Bank, Corona CA
Logged By:	: Vince Nguyen
Reviewed By:	: Eric P. Clark, P.G. #9365

Date Drilled	: 11/12/2021
Drilling Company	: Strongarm Environmental
Drilling Method	: Direct push
Sampling Method	: Continuous core
Borehole Diameter	: 2.25 inches
Casing Diameter	: 0.25 inch
Location N-S	:
Location E-W	:
Total Boring Depth	: 15' bgs
First GW Depth	: Not Encountered

Sample Condition: No Recovery; Sampled Interval; Described Sample; Preserved Sample

Water Levels: Groundwater After Completion; Groundwater During Drilling

Depth (ft)	PID (ppmv)	USCS	DESCRIPTION (%clay/silt/sand/gravel)
0			Top surface is native soil and vegetation
1			SAND WITH SILT: fine- to medium-grained, brown (7.5YR 5/4), moist; minor subrounded to subangular gravel (0/20/70/10)
3			Saturated from 3' to 4' bgs
5	0.4		Lithology same as above, except dry
8		SM	
15	0.6		Lithology same as above

The descriptive information for classification symbol and name of soil is based on ASTM D2488 Standard Practice for Description and Identification of Soils (Visual-Manual Procedure).

Well1: Shallow @ 5' bgs
Well2: Deep @ 15' bgs

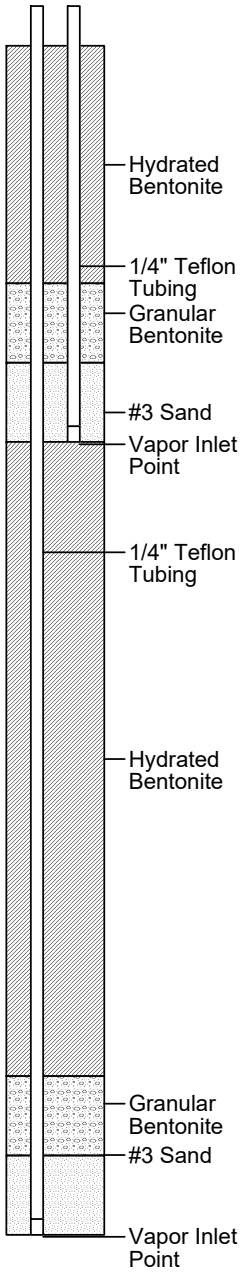

12-03-2021 Y:\Jobs_s\S3600's\S-3648.03T - NGRE Corona 6th St Phase II\Borelogs\Corona .BOR\SB-8.bor

EEC ENVIRONMENTAL

SB-9/SV-9

Project No.:	S-3648.03T
Site:	Citizens Bank, Corona CA
Logged By:	Vince Nguyen
Reviewed By:	Eric P. Clark, P.G. #9365

Date Drilled	11/12/2021
Drilling Company	Strongarm Environmental
Drilling Method	Direct push
Sampling Method	Continuous core
Borehole Diameter	2.25 inches
Casing Diameter	0.25 inches
Location N-S	
Location E-W	
Total Boring Depth	15' bgs
First GW Depth	Not Encountered

Sample Condition: No Recovery; Sampled Interval; Described Sample; Preserved Sample

Water Levels: Groundwater After Completion; Groundwater During Drilling

Depth (ft)	PID (ppmv)	USCS	DESCRIPTION (%clay/silt/sand/gravel)
0			Top surface is asphalt, 8 inches thick
1		SM	SAND WITH SILT: fine- to medium-grained, brown (7.5YR 5/4), dry; trace subangular to subrounded gravel (0/20/75/5)
5	1.4		Lithology same as above
15	0.3		Lithology same as above

The descriptive information for classification symbol and name of soil is based on ASTM D2488 Standard Practice for Description and Identification of Soils (Visual-Manual Procedure).

Well1: Shallow @ 5' bgs
Well2: Deep @ 15' bgs

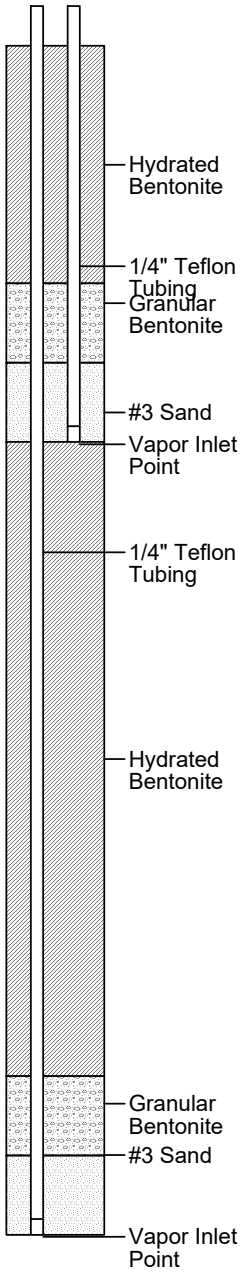

12-03-2021 Y:\Jobs_s\S3600's\S-3648.03T - NGRE Corona 6th St Phase II\Borelogs\Corona .BOR\SB-9.bor

EEC ENVIRONMENTAL

SB-10

(Page 1 of 1)

Project No.:	: S-3648.03T
Site:	: Citizens Bank, Corona CA
Logged By:	: Vince Nguyen
Reviewed By:	: Eric P. Clark, P.G. #9365

Date Drilled	: 11/12/2021
Drilling Company	: Strongarm Environmental
Drilling Method	: Direct push
Sampling Method	: Continuous core
Borehole Diameter	: 2.25 inches
Casing Diameter	: NA
Location N-S	:
Location E-W	:
Total Boring Depth	: 5' bgs
First GW Depth	: Not Encountered

Sample Condition: No Recovery; Sampled Interval; Described Sample; Preserved Sample

Water Levels: Groundwater After Completion; Groundwater During Drilling

Depth (ft)	PID (ppmv)	USCS	DESCRIPTION (%clay/silt/sand/gravel)
0			Top surface is asphalt, 8 inches thick
1	0.1	SM	SAND WITH SILT: fine- to medium-grained, brown (7.5YR 4/3), dry (0/20/80/0)
5	0.0		Lithology same as above

Hydrated Bentonite

The descriptive information for classification symbol and name of soil is based on ASTM D2488 Standard Practice for Description and Identification of Soils (Visual-Manual Procedure).

12-03-2021 Y:\Jobs_s\S3600's\S-3648.03T - NGRE Corona 6th St Phase II\Borelogs\Corona .BOR\SB-10.bor

EEC ENVIRONMENTAL

SB-11

(Page 1 of 1)

Project No.:	: S-3648.03T
Site:	: Citizens Bank, Corona CA
Logged By:	: Vince Nguyen
Reviewed By:	: Eric P. Clark, P.G. #9365

Date Drilled	: 11/12/2021
Drilling Company	: Strongarm Environmental
Drilling Method	: Direct push
Sampling Method	: Continuous core
Borehole Diameter	: 2.25 inches
Casing Diameter	: NA
Location N-S	:
Location E-W	:
Total Boring Depth	: 5' bgs
First GW Depth	: Not Encountered

Sample Condition: No Recovery; Sampled Interval; Described Sample; Preserved Sample

Water Levels: Groundwater After Completion; Groundwater During Drilling

Depth (ft)	PID (ppmv)	USCS	DESCRIPTION (%clay/silt/sand/gravel)
0			Top surface is asphalt, 8 inches thick
			SAND WITH SILT AND GRAVEL: fine- to medium-grained, brown (7.5YR 3/4), dry; gravel is subrounded to subangular (0/20/60/20)
1			
2			
3		SM	
4			
5	0.0		Lithology same as above



The descriptive information for classification symbol and name of soil is based on ASTM D2488 Standard Practice for Description and Identification of Soils (Visual-Manual Procedure).

12-03-2021 Y:\Jobs_s\S3600's\S-3648.03T - NGRE Corona 6th St Phase II\Borelogs\Corona .BOR\SB-11.bor

EEC ENVIRONMENTAL

SB-12

(Page 1 of 1)

Project No.:	: S-3648.03T
Site:	: Citizens Bank, Corona CA
Logged By:	: Vince Nguyen
Reviewed By:	: Eric P. Clark, P.G. #9365

Date Drilled	: 11/12/2021
Drilling Company	: Strongarm Environmental
Drilling Method	: Direct push
Sampling Method	: Continuous core
Borehole Diameter	: 2.25 inches
Casing Diameter	: NA
Location N-S	:
Location E-W	:
Total Boring Depth	: 5' bgs
First GW Depth	: Not Encountered

Sample Condition: No Recovery; Sampled Interval; Described Sample; Preserved Sample

Water Levels: Groundwater After Completion; Groundwater During Drilling

Depth (ft)	PID (ppmv)	Sample Time	Sample Interval	Column	USCS	DESCRIPTION (%clay/silt/sand/gravel)
0						Top surface is asphalt, 8 inches thick
1					SM	SAND WITH SILT: fine- to medium-grained, brown (7.5YR 4/3), dry; trace subrounded to subangular gravel (0/20/75/5)
2						
3						
4						
5						Lithology same as above

Hydrated Bentonite

The descriptive information for classification symbol and name of soil is based on ASTM D2488 Standard Practice for Description and Identification of Soils (Visual-Manual Procedure).

12-03-2021 Y:\Jobs_s\S3600's\S-3648.03T - NGRE Corona 6th St Phase II\Borelogs\Corona .BOR\SB-12.bor

EEC ENVIRONMENTAL

SB-13

(Page 1 of 1)

Project No.:	: S-3648.03T
Site:	: Citizens Bank, Corona CA
Logged By:	: Vince Nguyen
Reviewed By:	: Eric Clark, P.G.

Date Drilled	: 11/12/2021
Drilling Company	: Strongarm Environmental
Drilling Method	: Direct push
Sampling Method	: Continuous core
Borehole Diameter	: 2.25 inches
Casing Diameter	: NA
Location N-S	:
Location E-W	:
Total Boring Depth	: 5' bgs
First GW Depth	: Not Encountered

Sample Condition: No Recovery; Sampled Interval; Described Sample; Preserved Sample

Water Levels: Groundwater After Completion; Groundwater During Drilling

Depth (ft)	PID (ppmv)	USCS	DESCRIPTION (%clay/silt/sand/gravel)
0			Top surface is asphalt, 8 inches thick
1	0.3	SM	SAND WITH SILT: fine- to medium-grained, brown (7.5YR 4/3), dry; minor subrounded to subangular gravel (0/20/65/15)
2			
3			
4			
5	0.0		Lithology same as above

Hydrated Bentonite

The descriptive information for classification symbol and name of soil is based on ASTM D2488 Standard Practice for Description and Identification of Soils (Visual-Manual Procedure).

12-03-2021 Y:\Jobs_s\S3600's\S-3648.03T - NGRE Corona 6th St Phase II\Borelogs\Corona .BOR\SB-13.bor

EEC ENVIRONMENTAL

SB-14

(Page 1 of 1)

Project No.:	: S-3648.03T
Site:	: Citizens Bank, Corona CA
Logged By:	: Vince Nguyen
Reviewed By:	: Eric P. Clark, P.G. #9365

Date Drilled	: 11/12/2021
Drilling Company	: Strongarm Environmental
Drilling Method	: Direct push
Sampling Method	: Continuous core
Borehole Diameter	: 2.25 inches
Casing Diameter	: 3.25 inches
Location N-S	:
Location E-W	:
Total Boring Depth	: 5' bgs
First GW Depth	: Not Encountered

Sample Condition: No Recovery; Sampled Interval; Described Sample; Preserved Sample

Water Levels: Groundwater After Completion; Groundwater During Drilling

Depth (ft)	PID (ppmv)	USCS	DESCRIPTION (%clay/silt/sand/gravel)
0			Top surface is asphalt, 8 inches thick
1	0.2	SM	SAND WITH SILT: fine- to medium-grained, brown (7.5YR 4/3), dry; minor subrounded to subangular gravel (0/20/65/15)
2			
3			
4			
5	0.0		Lithology same as above

Hydrated Bentonite

The descriptive information for classification symbol and name of soil is based on ASTM D2488 Standard Practice for Description and Identification of Soils (Visual-Manual Procedure).

12-03-2021 Y:\Jobs_s\S3600's\S-3648.03T - NGRE Corona 6th St Phase II\Borelogs\Corona .BOR\SB-14.bor

EEC ENVIRONMENTAL

SB-15

(Page 1 of 1)

Project No.:	: S-3648.03T
Site:	: Citizens Bank, Corona CA
Logged By:	: Vince Nguyen
Reviewed By:	: Eric P. Clark, P.G. #9365

Date Drilled	: 11/12/2021
Drilling Company	: Strongarm Environmental
Drilling Method	: Direct push
Sampling Method	: Continuous core
Borehole Diameter	: 2.25 inches
Casing Diameter	: NA
Location N-S	:
Location E-W	:
Total Boring Depth	: 5' bgs
First GW Depth	: Not Encountered

Sample Condition: No Recovery; Sampled Interval; Described Sample; Preserved Sample

Water Levels: Groundwater After Completion; Groundwater During Drilling

Depth (ft)	PID (ppmv)	USCS	DESCRIPTION (%clay/silt/sand/gravel)
0			Top surface is asphalt, 8 inches thick
1	0.0	SM	SAND WITH SILT: fine- to medium-grained, brown (7.5YR 4/3), dry; trace subangular gravel (0/20/75/5)
2			
3			
4			
5	0.9		Lithology same as above

Hydrated Bentonite

The descriptive information for classification symbol and name of soil is based on ASTM D2488 Standard Practice for Description and Identification of Soils (Visual-Manual Procedure).

12-03-2021 Y:\Jobs_s\S3600's\S-3648.03T - NGRE Corona 6th St Phase II\Borelogs\Corona .BOR\SB-15.bor

Appendix B
Laboratory Reports, Chain of Custody Documentation, and Quality Control Data

Enthalpy Analytical
931 West Barkley Ave
Orange, CA 92868
(714) 771-6900

enthalpy.com

Lab Job Number: 453596
Report Level: II
Report Date: 11/19/2021

Analytical Report *prepared for:*

Laura Holder
EEC
1 City Boulevard West
Suite 1800
Orange, CA 92868

Location: Citizen Business Bank - 225 W. 6th St., Corona, CA

Authorized for release by:

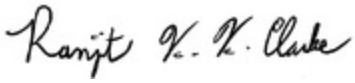

Ranjit K Clarke, Project Manager
(714) 771-9906
Ranjit.Clarke@enthalpy.com

This data package has been reviewed for technical correctness and completeness. Release of this data has been authorized by the Laboratory Manager or the Manager's designee, as verified by the above signature which applies to this PDF file as well as any associated electronic data deliverable files. The results contained in this report meet all requirements of NELAP and pertain only to those samples which were submitted for analysis. This report may be reproduced only in its entirety.

CA ELAP# 1338, NELAP# 4038, SCAQMD LAP# 18LA0518, LACSD ID# 10105, CDC ELITE Member

ENTHALPY ANALYTICAL

Sample Summary

Laura Holder
EEC
1 City Boulevard West
Suite 1800
Orange, CA 92868

Lab Job #: 453596
Location: Citizen Business Bank - 225 W. 6th St., Corona, CA
Date Received: 11/12/21

Sample ID	Lab ID	Collected	Matrix
SB-13-1	453596-001	11/12/21 05:55	Soil
SB-13-5	453596-002	11/12/21 06:00	Soil
SB-12-1	453596-003	11/12/21 06:10	Soil
SB-12-5	453596-004	11/12/21 06:15	Soil
SB-14-1	453596-005	11/12/21 06:25	Soil
SB-14-5	453596-006	11/12/21 06:30	Soil
SB-15-1	453596-007	11/12/21 06:35	Soil
SB-15-5	453596-008	11/12/21 06:40	Soil
SB-11-5	453596-009	11/12/21 07:00	Soil
SB-10-1	453596-010	11/12/21 07:05	Soil
SB-10-5	453596-011	11/12/21 07:10	Soil
SB-3-5	453596-012	11/12/21 07:40	Soil
SB-3-15	453596-013	11/12/21 07:50	Soil
SB-6-5	453596-014	11/12/21 08:05	Soil
SB-6-15	453596-015	11/12/21 08:10	Soil
SB-4-1	453596-016	11/12/21 08:25	Soil
SB-4-5	453596-017	11/12/21 08:30	Soil
SB-4-15	453596-018	11/12/21 08:35	Soil
SB-8-5	453596-019	11/12/21 09:00	Soil
SB-8-15	453596-020	11/12/21 09:05	Soil
SB-9-5	453596-021	11/12/21 09:25	Soil
SB-9-15	453596-022	11/12/21 09:30	Soil
SB-7-5	453596-023	11/12/21 10:05	Soil
SB-7-15	453596-024	11/12/21 10:10	Soil
SB-5-5	453596-025	11/12/21 10:30	Soil
SB-5-15	453596-026	11/12/21 10:35	Soil
SB-2-5	453596-027	11/12/21 11:30	Soil
SB-2-15	453596-028	11/12/21 11:35	Soil

ENTHALPY ANALYTICAL

Sample Summary

Laura Holder EEC 1 City Boulevard West Suite 1800 Orange, CA 92868		Lab Job #: Location: Date Received:	453596 Citizen Business Bank - 225 W. 6th St., Corona, CA 11/12/21

Sample ID	Lab ID	Collected	Matrix
SB-1-5	453596-029	11/12/21 12:30	Soil
SB-1-15	453596-030	11/12/21 12:35	Soil

ENTHALPY ANALYTICAL

Chain of Custody Record — Lab No: 453596 — Page: 1 of 3

Turn Around Time (rush by advanced notice only)

Standard:	X	5 Day:		3 Day:	
2 Day:		1 Day:		Custom TAT:	

Enthalpy Analytical - Orange
931 W. Barkley Avenue, Orange, CA 92868
Phone 714-771-6900

Matrix: A = Air, W = Water, SeaW = Sea Water, DW = Drinking Water, WP = Wipe, S = Soil, O = Oil, M = Other matrices (solid), L = Other matrices (aqueous)

Preservatives: 1 = $Na_2S_2O_3$ 2 = HCl 3 = HNO_3 4 = H_2SO_4 5 = NaOH 6 = Other

Sample Receipt Temp: (lab use only)

CUSTOMER INFORMATION		PROJECT INFORMATION	
Company:	EEC Environmental	Quote #:	
Report To:	Ms. Laura Holder	Proj. Name:	Citizen's Business Bank
Email:	lholder@eecenvironmental.com	Proj. #:	
Address:	1 City Blvd West, Suite 1500	P.O. #:	S-3648.03T
	Orange, CA	Address:	225 W. 6th St, Corona, CA
Phone:	714-667-2300	Global ID:	
Fax:		Sampled By:	Vincent Nguyen

	Sample ID	Sampling Date	Sampling Time	Matrix	Container No.	Pres.	TPH (EPA 8015B(M))	SVOCs (EPA 8270C)	VOCs (EPA 8260B)	Metals (EPA 6010B/7471A)	Hexavalent Chromium (EPA 7196A)	Test Instructions / Comments
1	SB-13-1	11/12/21	0555	S	1					X	X	
2	SB-13-5		0600		7	1/6	X	X				
3	SB-12-1		0610		1					X	X	
4	SB-12-5		0615		7	1/6	X	X				
5	SB-14-1		0625		1					X	X	
6	SB-14-5		0630		7	1/6	X	X				
7	SB-15-1		0635		1					X	X	
8	SB-15-5		0640		7	1/6	X	X				
9	SB-11-5	↓	0700	↓	7	1/6	X		X			
10	SB-10-1	11/12/21	0705	S	1					X	X	

	Signature	Print Name	Company / Title	Date / Time
[1] Relinquished By:	Vinh Nguyen	Vincent Nguyen	EEC	11/12/21 1604
[1] Received By:	Nick	Nick	EA	11/12/21 1609
[2] Relinquished By:				
[2] Received By:				
[3] Relinquished By:				
[3] Received By:				

6.5 / 0.8

ENTHALPY ANALYTICAL

Chain of Custody Record

Lab No: 453596 (Lab use)

Page: 2 of 3

Turn Around Time (rush by advanced notice only)

Standard:	X	5 Day:		3 Day:	
2 Day:		1 Day:		Custom TAT:	

Enthalpy Analytical - Orange
931 W. Barkley Avenue, Orange, CA 92868
Phone 714-771-6900

Matrix: A = Air, W = Water, SeaW = Sea Water, DW = Drinking Water, WP = Wipe, S = Soil, O = Oil, M = Other matrices (solid), L = Other matrices (aqueous)

Preservatives: 1 = $Na_2S_2O_3$ 2 = HCl 3 = HNO_3 4 = H_2SO_4 5 = NaOH 6 = Other

Sample Receipt Temp: (lab use only)

CUSTOMER INFORMATION		PROJECT INFORMATION	
Company:	EEC Environmental	Quote #:	
Report To:	Ms. Laura Holder	Proj. Name:	Citizen's Business Bank
Email:	lholder@eecenvironmental.com	Proj. #:	S-3648.03T
Address:	1 City Blvd West, Suite 1500	P.O. #:	VN 11/12/21
	Orange, CA	Address:	225 N. 6th St, Corona, CA
Phone:	714-667-2300	Global ID:	
Fax:		Sampled By:	Vincent Nguyen

	Sample ID	Sampling Date	Sampling Time	Matrix	Container No.	Pres.	TPH (EPA 8015B(M))	SVOCs (EPA 8270C)	VOCs (EPA 8260B)	Metals (EPA 6010B/7471A)	Hexavalent Chromium (EPA 7196A)	Test Instructions / Comments
1	SB-10-5	11/12/21	0710	S	67 VN 11/12/21	1/6	X		X			
2	SB-3-5		0740		7	1/6		X	X			
3	SB-3-15 ✓		0750		1		X	X	X	X	X	hold
4	SB-6-5		0805		7	1/6	X		X			
5	SB-6-15 ✓		0810		1		X	X	X	X	X	hold
6	SB-4-1		0825		2					X	X	
7	SB-4-5		0830		7	1/6		X				
8	SB-4-15 ✓		0835		1		X	X	X	X	X	hold
9	SB-8-5	↓	0900	↓	1		X	X	X	X	X	hold
10	SB-8-15 ✓	11/12/21	0905	S	1		X	X	X	X	X	hold

	Signature	Print Name	Company / Title	Date / Time
[1] Relinquished By:		Vincent Nguyen	EEC	11/12/21; 1604
[1] Received By:		VICTOR G	EA	11/12/21 1604
[2] Relinquished By:				
[2] Received By:				
[3] Relinquished By:				
[3] Received By:				

ENTHALPY ANALYTICAL

Chain of Custody Record

Lab No: 423596

Page: 3 of 3

Turn Around Time (rush by advanced notice only)

Standard:	X	5 Day:		3 Day:	
2 Day:		1 Day:		Custom TAT:	

Enthalpy Analytical - Orange

931 W. Barkley Avenue, Orange, CA 92868

Phone 714-771-6900

Matrix: A = Air, W = Water, SeaW = Sea Water, DW = Drinking Water, WP = Wipe, S = Soil, O = Oil, M = Other matrices (solid), L = Other matrices (aqueous)

Preservatives:
1 = $Na_2S_2O_3$ 2 = HCl 3 = HNO_3
4 = H_2SO_4 5 = NaOH 6 = Other

Sample Receipt Temp:

(lab use only)

CUSTOMER INFORMATION		PROJECT INFORMATION	
Company:	EEC Environmental	Quote #:	
Report To:	Ms. Laura Holder	Proj. Name:	Citizen's Business Bank
Email:	lholder@eecenvironmental.com	Proj. #:	
Address:	1 City Blvd West, Suite 1500	P.O. #:	S-3648.03T
	Orange, CA	Address:	225 W. 6th St, Corona, CA
Phone:	714-667-2300	Global ID:	
Fax:		Sampled By:	Vincent Nguyen

	Sample ID	Sampling Date	Sampling Time	Matrix	Container No.	Pres.	TPH (EPA 8015B (M))	SVOCs (EPA 8270C)	VOCs (EPA 8260B)	Metals (EPA 6010B (7471A))	Hexavalent Chromium (EPA 7196A)	Test Instructions / Comments
1	SB-9-5	11/12/21	0925	S	1		X	X	X	X	X	hold
2	SB-9-15 ↓		0930		1		X	X	X	X	X	hold
3	SB-7-5		1005		7	1/6	X	X				
4	SB-7-15 ↓		1010		1		X	X	X	X	X	hold
5	SB-5-5		1030		7	1/6	X	X				
6	SB-5-15 ↓		1035		1		X	X	X	X	X	hold
7	SB-2-5		1130		7	1/6		X	X			
8	SB-2-15 ↓		1135		1		X	X	X	X	X	hold
9	SB-1-5		1230	↓	5	1/6	X		X			
10	SB-1-15 ↓	11/12/21	1235	S	1		X	X	X	X	X	hold

	Signature	Print Name	Company / Title	Date / Time
[1] Relinquished By:		Vincent Nguyen	EEC	11/12/21 ; 1604
[1] Received By:		NICK G	EA	11/12/21 1604
[2] Relinquished By:				
[2] Received By:				
[3] Relinquished By:				
[3] Received By:				

ENTHALPY ANALYTICAL

SAMPLE ACCEPTANCE CHECKLIST

Section 1
Client: EEC
Project: Citizen Business Bank
Date Received: 11/9/21
Sampler's Name Present: ☑ Yes ☐ No

Section 2
Sample(s) received in a cooler? ☑ Yes, How many? 1 ☐ No (skip section 2)
Sample Temp (°C) (No Cooler): _____
Sample Temp (°C), One from each cooler: #1: 0.5 #2: _____ #3: _____ #4: _____
(Acceptance range is < 6°C but not frozen (for Microbiology samples, acceptance range is < 10°C but not frozen). It is acceptable for samples collected the same day as sample receipt to have a higher temperature as long as there is evidence that cooling has begun.)
Shipping Information: _____

Section 3
Was the cooler packed with: ☑ Ice ☑ Ice Packs ☐ Bubble Wrap ☐ Styrofoam ☐ Paper ☐ None ☐ Other _____
Cooler Temp (°C): #1: 0.0 #2: _____ #3: _____ #4: _____

Section 4	YES	NO	N/A
Was a COC received?	✓		
Are sample IDs present?	✓		
Are sampling dates & times present?	✓		
Is a relinquished signature present?	✓		
Are the tests required clearly indicated on the COC?	✓		
Are custody seals present?		✓	
If custody seals are present, were they intact?			✓
Are all samples sealed in plastic bags? (Recommended for Microbiology samples)			✓
Did all samples arrive intact? If no, indicate in Section 4 below.	✓		
Did all bottle labels agree with COC? (ID, dates and times)	✓		
Were the samples collected in the correct containers for the required tests?	✓		
Are the containers labeled with the correct preservatives?	✓		
Is there headspace in the VOA vials greater than 5-6 mm in diameter?			✓
Was a sufficient amount of sample submitted for the requested tests?	✓		

Section 5 Explanations/Comments

Section 6
For discrepancies, how was the Project Manager notified? ☐ Verbal PM Initials: _____ Date/Time _____
☐ Email (email sent to/on): _____/_____
Project Manager's response:

Completed By: [signature] Date: 11/12/21

ENTHALPY ANALYTICAL

Analysis Results for 453596

Laura Holder
EEC
1 City Boulevard West
Suite 1800
Orange, CA 92868

Lab Job #: 453596
Location: Citizen Business Bank - 225 W. 6th St., Corona, CA
Date Received: 11/12/21

Sample ID: SB-13-1 **Lab ID: 453596-001** **Collected: 11/12/21 05:55**
Matrix: Soil

453596-001 Analyte	Result	Qual	Units	RL	DF	Batch	Prepared	Analyzed	Chemist
Method: EPA 6010B Prep Method: EPA 3050B									
Antimony	ND		mg/Kg	3.1	1	278013	11/15/21	11/16/21	KLN
Arsenic	ND		mg/Kg	1.0	1	278013	11/15/21	11/16/21	KLN
Barium	**26**		mg/Kg	1.0	1	278013	11/15/21	11/16/21	KLN
Beryllium	ND		mg/Kg	0.52	1	278013	11/15/21	11/16/21	KLN
Cadmium	ND		mg/Kg	0.52	1	278013	11/15/21	11/16/21	KLN
Chromium	**3.7**		mg/Kg	1.0	1	278013	11/15/21	11/16/21	KLN
Cobalt	**2.1**		mg/Kg	0.52	1	278013	11/15/21	11/16/21	KLN
Copper	**3.0**		mg/Kg	1.0	1	278013	11/15/21	11/16/21	KLN
Lead	**2.2**		mg/Kg	1.0	1	278013	11/15/21	11/16/21	KLN
Molybdenum	ND		mg/Kg	1.0	1	278013	11/15/21	11/16/21	KLN
Nickel	**2.4**		mg/Kg	1.0	1	278013	11/15/21	11/16/21	KLN
Selenium	ND		mg/Kg	3.1	1	278013	11/15/21	11/16/21	KLN
Silver	ND		mg/Kg	0.52	1	278013	11/15/21	11/16/21	KLN
Thallium	ND		mg/Kg	3.1	1	278013	11/15/21	11/16/21	KLN
Vanadium	**11**		mg/Kg	1.0	1	278013	11/15/21	11/16/21	KLN
Zinc	**13**		mg/Kg	5.2	1	278013	11/15/21	11/16/21	KLN
Method: EPA 7199 Prep Method: EPA 3060A									
Hexavalent Chromium	ND		mg/Kg	0.40	1	278269	11/17/21 12:31	11/17/21 17:50	JCP
Method: EPA 7471A Prep Method: METHOD									
Mercury	ND		mg/Kg	0.16	1.1	278011	11/13/21	11/13/21	TNN

Results for any subcontracted analyses are not included in this section.

ENTHALPY ANALYTICAL

Analysis Results for 453596

Sample ID: SB-13-5	Lab ID: 453596-002	Collected: 11/12/21 06:00
	Matrix: Soil	

453596-002 Analyte	Result	Qual	Units	RL	DF	Batch	Prepared	Analyzed	Chemist
Method: EPA 8015B Prep Method: EPA 5035									
TPH Gasoline	ND		mg/Kg	3.1	1	278325	11/18/21	11/18/21	EMW
Surrogates				**Limits**					
Bromofluorobenzene (FID)	95%		%REC	60-140	1	278325	11/18/21	11/18/21	EMW
Method: EPA 8015B Prep Method: EPA 3580									
DRO C10-C28	ND		mg/Kg	10	1	278143	11/16/21	11/17/21	TJW
ORO C28-C44	ND		mg/Kg	20	1	278143	11/16/21	11/17/21	TJW
Surrogates				**Limits**					
n-Triacontane	101%		%REC	70-130	1	278143	11/16/21	11/17/21	TJW
Method: EPA 8270C Prep Method: EPA 3546									
Carbazole	ND		ug/Kg	250	1	277985	11/13/21	11/13/21	HQN
1-Methylnaphthalene	ND		ug/Kg	250	1	277985	11/13/21	11/13/21	HQN
Pyridine	ND		ug/Kg	250	1	277985	11/13/21	11/13/21	HQN
N-Nitrosodimethylamine	ND		ug/Kg	250	1	277985	11/13/21	11/13/21	HQN
Phenol	ND		ug/Kg	250	1	277985	11/13/21	11/13/21	HQN
Aniline	ND		ug/Kg	250	1	277985	11/13/21	11/13/21	HQN
bis(2-Chloroethyl)ether	ND		ug/Kg	1,200	1	277985	11/13/21	11/13/21	HQN
2-Chlorophenol	ND		ug/Kg	250	1	277985	11/13/21	11/13/21	HQN
1,3-Dichlorobenzene	ND		ug/Kg	250	1	277985	11/13/21	11/13/21	HQN
1,4-Dichlorobenzene	ND		ug/Kg	250	1	277985	11/13/21	11/13/21	HQN
Benzyl alcohol	ND		ug/Kg	250	1	277985	11/13/21	11/13/21	HQN
1,2-Dichlorobenzene	ND		ug/Kg	250	1	277985	11/13/21	11/13/21	HQN
2-Methylphenol	ND		ug/Kg	250	1	277985	11/13/21	11/13/21	HQN
bis(2-Chloroisopropyl) ether	ND		ug/Kg	250	1	277985	11/13/21	11/13/21	HQN
3-,4-Methylphenol	ND		ug/Kg	400	1	277985	11/13/21	11/13/21	HQN
N-Nitroso-di-n-propylamine	ND		ug/Kg	250	1	277985	11/13/21	11/13/21	HQN
Hexachloroethane	ND		ug/Kg	250	1	277985	11/13/21	11/13/21	HQN
Nitrobenzene	ND		ug/Kg	1,200	1	277985	11/13/21	11/13/21	HQN
Isophorone	ND		ug/Kg	250	1	277985	11/13/21	11/13/21	HQN
2-Nitrophenol	ND		ug/Kg	250	1	277985	11/13/21	11/13/21	HQN
2,4-Dimethylphenol	ND		ug/Kg	250	1	277985	11/13/21	11/13/21	HQN
Benzoic acid	ND		ug/Kg	1,200	1	277985	11/13/21	11/13/21	HQN
bis(2-Chloroethoxy)methane	ND		ug/Kg	250	1	277985	11/13/21	11/13/21	HQN
2,4-Dichlorophenol	ND		ug/Kg	250	1	277985	11/13/21	11/13/21	HQN
1,2,4-Trichlorobenzene	ND		ug/Kg	250	1	277985	11/13/21	11/13/21	HQN
Naphthalene	ND		ug/Kg	250	1	277985	11/13/21	11/13/21	HQN
4-Chloroaniline	ND		ug/Kg	250	1	277985	11/13/21	11/13/21	HQN
Hexachlorobutadiene	ND		ug/Kg	250	1	277985	11/13/21	11/13/21	HQN
4-Chloro-3-methylphenol	ND		ug/Kg	250	1	277985	11/13/21	11/13/21	HQN

Results for any subcontracted analyses are not included in this section.

ENTHALPY ANALYTICAL

Analysis Results for 453596

453596-002 Analyte	Result	Qual	Units	RL	DF	Batch	Prepared	Analyzed	Chemist
2-Methylnaphthalene	ND		ug/Kg	250	1	277985	11/13/21	11/13/21	HQN
Hexachlorocyclopentadiene	ND		ug/Kg	1,200	1	277985	11/13/21	11/13/21	HQN
2,4,6-Trichlorophenol	ND		ug/Kg	250	1	277985	11/13/21	11/13/21	HQN
2,4,5-Trichlorophenol	ND		ug/Kg	250	1	277985	11/13/21	11/13/21	HQN
2-Chloronaphthalene	ND		ug/Kg	250	1	277985	11/13/21	11/13/21	HQN
2-Nitroaniline	ND		ug/Kg	250	1	277985	11/13/21	11/13/21	HQN
Dimethylphthalate	ND		ug/Kg	250	1	277985	11/13/21	11/13/21	HQN
Acenaphthylene	ND		ug/Kg	250	1	277985	11/13/21	11/13/21	HQN
2,6-Dinitrotoluene	ND		ug/Kg	250	1	277985	11/13/21	11/13/21	HQN
3-Nitroaniline	ND		ug/Kg	250	1	277985	11/13/21	11/13/21	HQN
Acenaphthene	ND		ug/Kg	250	1	277985	11/13/21	11/13/21	HQN
2,4-Dinitrophenol	ND		ug/Kg	1,200	1	277985	11/13/21	11/13/21	HQN
4-Nitrophenol	ND		ug/Kg	250	1	277985	11/13/21	11/13/21	HQN
Dibenzofuran	ND		ug/Kg	250	1	277985	11/13/21	11/13/21	HQN
2,4-Dinitrotoluene	ND		ug/Kg	250	1	277985	11/13/21	11/13/21	HQN
Diethylphthalate	ND		ug/Kg	250	1	277985	11/13/21	11/13/21	HQN
Fluorene	ND		ug/Kg	250	1	277985	11/13/21	11/13/21	HQN
4-Chlorophenyl-phenylether	ND		ug/Kg	250	1	277985	11/13/21	11/13/21	HQN
4-Nitroaniline	ND		ug/Kg	250	1	277985	11/13/21	11/13/21	HQN
4,6-Dinitro-2-methylphenol	ND		ug/Kg	250	1	277985	11/13/21	11/13/21	HQN
N-Nitrosodiphenylamine	ND		ug/Kg	250	1	277985	11/13/21	11/13/21	HQN
1,2-diphenylhydrazine (as azobenzene)	ND		ug/Kg	250	1	277985	11/13/21	11/13/21	HQN
4-Bromophenyl-phenylether	ND		ug/Kg	250	1	277985	11/13/21	11/13/21	HQN
Hexachlorobenzene	ND		ug/Kg	250	1	277985	11/13/21	11/13/21	HQN
Pentachlorophenol	ND		ug/Kg	1,200	1	277985	11/13/21	11/13/21	HQN
Phenanthrene	ND		ug/Kg	250	1	277985	11/13/21	11/13/21	HQN
Anthracene	ND		ug/Kg	250	1	277985	11/13/21	11/13/21	HQN
Di-n-butylphthalate	ND		ug/Kg	250	1	277985	11/13/21	11/13/21	HQN
Fluoranthene	ND		ug/Kg	250	1	277985	11/13/21	11/13/21	HQN
Benzidine	ND		ug/Kg	1,200	1	277985	11/13/21	11/13/21	HQN
Pyrene	ND		ug/Kg	250	1	277985	11/13/21	11/13/21	HQN
Butylbenzylphthalate	ND		ug/Kg	250	1	277985	11/13/21	11/13/21	HQN
3,3'-Dichlorobenzidine	ND		ug/Kg	1,200	1	277985	11/13/21	11/13/21	HQN
Benzo(a)anthracene	ND		ug/Kg	250	1	277985	11/13/21	11/13/21	HQN
Chrysene	ND		ug/Kg	250	1	277985	11/13/21	11/13/21	HQN
bis(2-Ethylhexyl)phthalate	ND		ug/Kg	250	1	277985	11/13/21	11/13/21	HQN
Di-n-octylphthalate	ND		ug/Kg	250	1	277985	11/13/21	11/13/21	HQN
Benzo(b)fluoranthene	ND		ug/Kg	250	1	277985	11/13/21	11/13/21	HQN
Benzo(k)fluoranthene	ND		ug/Kg	250	1	277985	11/13/21	11/13/21	HQN
Benzo(a)pyrene	ND		ug/Kg	250	1	277985	11/13/21	11/13/21	HQN
Indeno(1,2,3-cd)pyrene	ND		ug/Kg	250	1	277985	11/13/21	11/13/21	HQN
Dibenz(a,h)anthracene	ND		ug/Kg	250	1	277985	11/13/21	11/13/21	HQN
Benzo(g,h,i)perylene	ND		ug/Kg	250	1	277985	11/13/21	11/13/21	HQN
Surrogates				**Limits**					
2-Fluorophenol	67%		%REC	29-120	1	277985	11/13/21	11/13/21	HQN
Phenol-d6	67%		%REC	30-120	1	277985	11/13/21	11/13/21	HQN

Results for any subcontracted analyses are not included in this section.

ENTHALPY ANALYTICAL

Analysis Results for 453596

453596-002 Analyte	Result	Qual	Units	RL	DF	Batch	Prepared	Analyzed	Chemist
2,4,6-Tribromophenol	65%		%REC	32-120	1	277985	11/13/21	11/13/21	HQN
Nitrobenzene-d5	66%		%REC	33-120	1	277985	11/13/21	11/13/21	HQN
2-Fluorobiphenyl	68%		%REC	39-120	1	277985	11/13/21	11/13/21	HQN
Terphenyl-d14	63%		%REC	44-125	1	277985	11/13/21	11/13/21	HQN

Sample ID: SB-12-1 **Lab ID: 453596-003** **Collected: 11/12/21 06:10**
Matrix: Soil

453596-003 Analyte	Result	Qual	Units	RL	DF	Batch	Prepared	Analyzed	Chemist
Method: EPA 6010B Prep Method: EPA 3050B									
Antimony	ND		mg/Kg	2.7	0.91	278013	11/15/21	11/16/21	KLN
Arsenic	**1.7**		mg/Kg	0.91	0.91	278013	11/15/21	11/16/21	KLN
Barium	**63**		mg/Kg	0.91	0.91	278013	11/15/21	11/16/21	KLN
Beryllium	ND		mg/Kg	0.45	0.91	278013	11/15/21	11/16/21	KLN
Cadmium	ND		mg/Kg	0.45	0.91	278013	11/15/21	11/16/21	KLN
Chromium	**16**		mg/Kg	0.91	0.91	278013	11/15/21	11/16/21	KLN
Cobalt	**6.0**		mg/Kg	0.45	0.91	278013	11/15/21	11/16/21	KLN
Copper	**4.8**		mg/Kg	0.91	0.91	278013	11/15/21	11/16/21	KLN
Lead	**3.4**		mg/Kg	0.91	0.91	278013	11/15/21	11/16/21	KLN
Molybdenum	ND		mg/Kg	0.91	0.91	278013	11/15/21	11/16/21	KLN
Nickel	**10**		mg/Kg	0.91	0.91	278013	11/15/21	11/16/21	KLN
Selenium	ND		mg/Kg	2.7	0.91	278013	11/15/21	11/16/21	KLN
Silver	ND		mg/Kg	0.45	0.91	278013	11/15/21	11/16/21	KLN
Thallium	ND		mg/Kg	2.7	0.91	278013	11/15/21	11/16/21	KLN
Vanadium	**34**		mg/Kg	0.91	0.91	278013	11/15/21	11/16/21	KLN
Zinc	**38**		mg/Kg	4.5	0.91	278013	11/15/21	11/16/21	KLN
Method: EPA 7199 Prep Method: EPA 3060A									
Hexavalent Chromium	ND		mg/Kg	0.40	0.99	278269	11/17/21 12:31	11/17/21 18:00	JCP
Method: EPA 7471A Prep Method: METHOD									
Mercury	ND		mg/Kg	0.14	1	278011	11/13/21	11/13/21	TNN

Results for any subcontracted analyses are not included in this section.

ENTHALPY ANALYTICAL

Analysis Results for 453596

Sample ID: SB-12-5	Lab ID: 453596-004	Collected: 11/12/21 06:15
	Matrix: Soil	

453596-004 Analyte	Result	Qual	Units	RL	DF	Batch	Prepared	Analyzed	Chemist
Method: EPA 8015B Prep Method: EPA 5035									
TPH Gasoline	ND		mg/Kg	3.0	1	278325	11/18/21	11/18/21	EMW
Surrogates				**Limits**					
Bromofluorobenzene (FID)	95%		%REC	60-140	1	278325	11/18/21	11/18/21	EMW
Method: EPA 8015B Prep Method: EPA 3580									
DRO C10-C28	ND		mg/Kg	10	1	278143	11/16/21	11/17/21	TJW
ORO C28-C44	ND		mg/Kg	20	1	278143	11/16/21	11/17/21	TJW
Surrogates				**Limits**					
n-Triacontane	95%		%REC	70-130	1	278143	11/16/21	11/17/21	TJW
Method: EPA 8270C Prep Method: EPA 3546									
Carbazole	ND		ug/Kg	250	1	277985	11/13/21	11/13/21	HQN
1-Methylnaphthalene	ND		ug/Kg	250	1	277985	11/13/21	11/13/21	HQN
Pyridine	ND		ug/Kg	250	1	277985	11/13/21	11/13/21	HQN
N-Nitrosodimethylamine	ND		ug/Kg	250	1	277985	11/13/21	11/13/21	HQN
Phenol	ND		ug/Kg	250	1	277985	11/13/21	11/13/21	HQN
Aniline	ND		ug/Kg	250	1	277985	11/13/21	11/13/21	HQN
bis(2-Chloroethyl)ether	ND		ug/Kg	1,200	1	277985	11/13/21	11/13/21	HQN
2-Chlorophenol	ND		ug/Kg	250	1	277985	11/13/21	11/13/21	HQN
1,3-Dichlorobenzene	ND		ug/Kg	250	1	277985	11/13/21	11/13/21	HQN
1,4-Dichlorobenzene	ND		ug/Kg	250	1	277985	11/13/21	11/13/21	HQN
Benzyl alcohol	ND		ug/Kg	250	1	277985	11/13/21	11/13/21	HQN
1,2-Dichlorobenzene	ND		ug/Kg	250	1	277985	11/13/21	11/13/21	HQN
2-Methylphenol	ND		ug/Kg	250	1	277985	11/13/21	11/13/21	HQN
bis(2-Chloroisopropyl) ether	ND		ug/Kg	250	1	277985	11/13/21	11/13/21	HQN
3-,4-Methylphenol	ND		ug/Kg	400	1	277985	11/13/21	11/13/21	HQN
N-Nitroso-di-n-propylamine	ND		ug/Kg	250	1	277985	11/13/21	11/13/21	HQN
Hexachloroethane	ND		ug/Kg	250	1	277985	11/13/21	11/13/21	HQN
Nitrobenzene	ND		ug/Kg	1,200	1	277985	11/13/21	11/13/21	HQN
Isophorone	ND		ug/Kg	250	1	277985	11/13/21	11/13/21	HQN
2-Nitrophenol	ND		ug/Kg	250	1	277985	11/13/21	11/13/21	HQN
2,4-Dimethylphenol	ND		ug/Kg	250	1	277985	11/13/21	11/13/21	HQN
Benzoic acid	ND		ug/Kg	1,200	1	277985	11/13/21	11/13/21	HQN
bis(2-Chloroethoxy)methane	ND		ug/Kg	250	1	277985	11/13/21	11/13/21	HQN
2,4-Dichlorophenol	ND		ug/Kg	250	1	277985	11/13/21	11/13/21	HQN
1,2,4-Trichlorobenzene	ND		ug/Kg	250	1	277985	11/13/21	11/13/21	HQN
Naphthalene	ND		ug/Kg	250	1	277985	11/13/21	11/13/21	HQN
4-Chloroaniline	ND		ug/Kg	250	1	277985	11/13/21	11/13/21	HQN
Hexachlorobutadiene	ND		ug/Kg	250	1	277985	11/13/21	11/13/21	HQN
4-Chloro-3-methylphenol	ND		ug/Kg	250	1	277985	11/13/21	11/13/21	HQN

Results for any subcontracted analyses are not included in this section.

ENTHALPY ANALYTICAL

Analysis Results for 453596

453596-004 Analyte	Result	Qual	Units	RL	DF	Batch	Prepared	Analyzed	Chemist
2-Methylnaphthalene	ND		ug/Kg	250	1	277985	11/13/21	11/13/21	HQN
Hexachlorocyclopentadiene	ND		ug/Kg	1,200	1	277985	11/13/21	11/13/21	HQN
2,4,6-Trichlorophenol	ND		ug/Kg	250	1	277985	11/13/21	11/13/21	HQN
2,4,5-Trichlorophenol	ND		ug/Kg	250	1	277985	11/13/21	11/13/21	HQN
2-Chloronaphthalene	ND		ug/Kg	250	1	277985	11/13/21	11/13/21	HQN
2-Nitroaniline	ND		ug/Kg	250	1	277985	11/13/21	11/13/21	HQN
Dimethylphthalate	ND		ug/Kg	250	1	277985	11/13/21	11/13/21	HQN
Acenaphthylene	ND		ug/Kg	250	1	277985	11/13/21	11/13/21	HQN
2,6-Dinitrotoluene	ND		ug/Kg	250	1	277985	11/13/21	11/13/21	HQN
3-Nitroaniline	ND		ug/Kg	250	1	277985	11/13/21	11/13/21	HQN
Acenaphthene	ND		ug/Kg	250	1	277985	11/13/21	11/13/21	HQN
2,4-Dinitrophenol	ND		ug/Kg	1,200	1	277985	11/13/21	11/13/21	HQN
4-Nitrophenol	ND		ug/Kg	250	1	277985	11/13/21	11/13/21	HQN
Dibenzofuran	ND		ug/Kg	250	1	277985	11/13/21	11/13/21	HQN
2,4-Dinitrotoluene	ND		ug/Kg	250	1	277985	11/13/21	11/13/21	HQN
Diethylphthalate	ND		ug/Kg	250	1	277985	11/13/21	11/13/21	HQN
Fluorene	ND		ug/Kg	250	1	277985	11/13/21	11/13/21	HQN
4-Chlorophenyl-phenylether	ND		ug/Kg	250	1	277985	11/13/21	11/13/21	HQN
4-Nitroaniline	ND		ug/Kg	250	1	277985	11/13/21	11/13/21	HQN
4,6-Dinitro-2-methylphenol	ND		ug/Kg	250	1	277985	11/13/21	11/13/21	HQN
N-Nitrosodiphenylamine	ND		ug/Kg	250	1	277985	11/13/21	11/13/21	HQN
1,2-diphenylhydrazine (as azobenzene)	ND		ug/Kg	250	1	277985	11/13/21	11/13/21	HQN
4-Bromophenyl-phenylether	ND		ug/Kg	250	1	277985	11/13/21	11/13/21	HQN
Hexachlorobenzene	ND		ug/Kg	250	1	277985	11/13/21	11/13/21	HQN
Pentachlorophenol	ND		ug/Kg	1,200	1	277985	11/13/21	11/13/21	HQN
Phenanthrene	ND		ug/Kg	250	1	277985	11/13/21	11/13/21	HQN
Anthracene	ND		ug/Kg	250	1	277985	11/13/21	11/13/21	HQN
Di-n-butylphthalate	ND		ug/Kg	250	1	277985	11/13/21	11/13/21	HQN
Fluoranthene	ND		ug/Kg	250	1	277985	11/13/21	11/13/21	HQN
Benzidine	ND		ug/Kg	1,200	1	277985	11/13/21	11/13/21	HQN
Pyrene	ND		ug/Kg	250	1	277985	11/13/21	11/13/21	HQN
Butylbenzylphthalate	ND		ug/Kg	250	1	277985	11/13/21	11/13/21	HQN
3,3'-Dichlorobenzidine	ND		ug/Kg	1,200	1	277985	11/13/21	11/13/21	HQN
Benzo(a)anthracene	ND		ug/Kg	250	1	277985	11/13/21	11/13/21	HQN
Chrysene	ND		ug/Kg	250	1	277985	11/13/21	11/13/21	HQN
bis(2-Ethylhexyl)phthalate	ND		ug/Kg	250	1	277985	11/13/21	11/13/21	HQN
Di-n-octylphthalate	ND		ug/Kg	250	1	277985	11/13/21	11/13/21	HQN
Benzo(b)fluoranthene	ND		ug/Kg	250	1	277985	11/13/21	11/13/21	HQN
Benzo(k)fluoranthene	ND		ug/Kg	250	1	277985	11/13/21	11/13/21	HQN
Benzo(a)pyrene	ND		ug/Kg	250	1	277985	11/13/21	11/13/21	HQN
Indeno(1,2,3-cd)pyrene	ND		ug/Kg	250	1	277985	11/13/21	11/13/21	HQN
Dibenz(a,h)anthracene	ND		ug/Kg	250	1	277985	11/13/21	11/13/21	HQN
Benzo(g,h,i)perylene	ND		ug/Kg	250	1	277985	11/13/21	11/13/21	HQN
Surrogates				**Limits**					
2-Fluorophenol	106%		%REC	29-120	1	277985	11/13/21	11/13/21	HQN
Phenol-d6	103%		%REC	30-120	1	277985	11/13/21	11/13/21	HQN

Results for any subcontracted analyses are not included in this section.

Analysis Results for 453596

453596-004 Analyte	Result	Qual	Units	RL	DF	Batch	Prepared	Analyzed	Chemist
2,4,6-Tribromophenol	97%		%REC	32-120	1	277985	11/13/21	11/13/21	HQN
Nitrobenzene-d5	99%		%REC	33-120	1	277985	11/13/21	11/13/21	HQN
2-Fluorobiphenyl	100%		%REC	39-120	1	277985	11/13/21	11/13/21	HQN
Terphenyl-d14	95%		%REC	44-125	1	277985	11/13/21	11/13/21	HQN

Sample ID: SB-14-1 **Lab ID: 453596-005** **Collected: 11/12/21 06:25**
Matrix: Soil

453596-005 Analyte	Result	Qual	Units	RL	DF	Batch	Prepared	Analyzed	Chemist
Method: EPA 6010B Prep Method: EPA 3050B									
Antimony	ND		mg/Kg	3.0	1	278013	11/15/21	11/16/21	KLN
Arsenic	**8.0**		mg/Kg	1.0	1	278013	11/15/21	11/16/21	KLN
Barium	**61**		mg/Kg	1.0	1	278013	11/15/21	11/16/21	KLN
Beryllium	ND		mg/Kg	0.51	1	278013	11/15/21	11/16/21	KLN
Cadmium	ND		mg/Kg	0.51	1	278013	11/15/21	11/16/21	KLN
Chromium	**13**		mg/Kg	1.0	1	278013	11/15/21	11/16/21	KLN
Cobalt	**6.6**		mg/Kg	0.51	1	278013	11/15/21	11/16/21	KLN
Copper	**25**		mg/Kg	1.0	1	278013	11/15/21	11/16/21	KLN
Lead	**6.8**		mg/Kg	1.0	1	278013	11/15/21	11/16/21	KLN
Molybdenum	**1.2**		mg/Kg	1.0	1	278013	11/15/21	11/16/21	KLN
Nickel	**16**		mg/Kg	1.0	1	278013	11/15/21	11/16/21	KLN
Selenium	ND		mg/Kg	3.0	1	278013	11/15/21	11/16/21	KLN
Silver	ND		mg/Kg	0.51	1	278013	11/15/21	11/16/21	KLN
Thallium	ND		mg/Kg	3.0	1	278013	11/15/21	11/16/21	KLN
Vanadium	**32**		mg/Kg	1.0	1	278013	11/15/21	11/16/21	KLN
Zinc	**65**		mg/Kg	5.1	1	278013	11/15/21	11/16/21	KLN
Method: EPA 7199 Prep Method: EPA 3060A									
Hexavalent Chromium	ND		mg/Kg	0.40	1	278269	11/17/21 12:31	11/17/21 18:10	JCP
Method: EPA 7471A Prep Method: METHOD									
Mercury	ND		mg/Kg	0.17	1.2	278011	11/13/21	11/13/21	TNN

Results for any subcontracted analyses are not included in this section.

ENTHALPY ANALYTICAL

Analysis Results for 453596

Sample ID: SB-14-5	Lab ID: 453596-006	Collected: 11/12/21 06:30
	Matrix: Soil	

453596-006 Analyte	Result	Qual	Units	RL	DF	Batch	Prepared	Analyzed	Chemist
Method: EPA 8015B Prep Method: EPA 5035									
TPH Gasoline	ND		mg/Kg	2.7	0.91	278325	11/18/21	11/18/21	EMW
Surrogates				**Limits**					
Bromofluorobenzene (FID)	97%		%REC	60-140	0.91	278325	11/18/21	11/18/21	EMW
Method: EPA 8015B Prep Method: EPA 3580									
DRO C10-C28	ND		mg/Kg	10	1	278143	11/16/21	11/17/21	TJW
ORO C28-C44	ND		mg/Kg	20	1	278143	11/16/21	11/17/21	TJW
Surrogates				**Limits**					
n-Triacontane	99%		%REC	70-130	1	278143	11/16/21	11/17/21	TJW
Method: EPA 8270C Prep Method: EPA 3546									
Carbazole	ND		ug/Kg	250	1	277985	11/13/21	11/13/21	HQN
1-Methylnaphthalene	ND		ug/Kg	250	1	277985	11/13/21	11/13/21	HQN
Pyridine	ND		ug/Kg	250	1	277985	11/13/21	11/13/21	HQN
N-Nitrosodimethylamine	ND		ug/Kg	250	1	277985	11/13/21	11/13/21	HQN
Phenol	ND		ug/Kg	250	1	277985	11/13/21	11/13/21	HQN
Aniline	ND		ug/Kg	250	1	277985	11/13/21	11/13/21	HQN
bis(2-Chloroethyl)ether	ND		ug/Kg	1,200	1	277985	11/13/21	11/13/21	HQN
2-Chlorophenol	ND		ug/Kg	250	1	277985	11/13/21	11/13/21	HQN
1,3-Dichlorobenzene	ND		ug/Kg	250	1	277985	11/13/21	11/13/21	HQN
1,4-Dichlorobenzene	ND		ug/Kg	250	1	277985	11/13/21	11/13/21	HQN
Benzyl alcohol	ND		ug/Kg	250	1	277985	11/13/21	11/13/21	HQN
1,2-Dichlorobenzene	ND		ug/Kg	250	1	277985	11/13/21	11/13/21	HQN
2-Methylphenol	ND		ug/Kg	250	1	277985	11/13/21	11/13/21	HQN
bis(2-Chloroisopropyl) ether	ND		ug/Kg	250	1	277985	11/13/21	11/13/21	HQN
3-,4-Methylphenol	ND		ug/Kg	400	1	277985	11/13/21	11/13/21	HQN
N-Nitroso-di-n-propylamine	ND		ug/Kg	250	1	277985	11/13/21	11/13/21	HQN
Hexachloroethane	ND		ug/Kg	250	1	277985	11/13/21	11/13/21	HQN
Nitrobenzene	ND		ug/Kg	1,200	1	277985	11/13/21	11/13/21	HQN
Isophorone	ND		ug/Kg	250	1	277985	11/13/21	11/13/21	HQN
2-Nitrophenol	ND		ug/Kg	250	1	277985	11/13/21	11/13/21	HQN
2,4-Dimethylphenol	ND		ug/Kg	250	1	277985	11/13/21	11/13/21	HQN
Benzoic acid	ND		ug/Kg	1,200	1	277985	11/13/21	11/13/21	HQN
bis(2-Chloroethoxy)methane	ND		ug/Kg	250	1	277985	11/13/21	11/13/21	HQN
2,4-Dichlorophenol	ND		ug/Kg	250	1	277985	11/13/21	11/13/21	HQN
1,2,4-Trichlorobenzene	ND		ug/Kg	250	1	277985	11/13/21	11/13/21	HQN
Naphthalene	ND		ug/Kg	250	1	277985	11/13/21	11/13/21	HQN
4-Chloroaniline	ND		ug/Kg	250	1	277985	11/13/21	11/13/21	HQN
Hexachlorobutadiene	ND		ug/Kg	250	1	277985	11/13/21	11/13/21	HQN
4-Chloro-3-methylphenol	ND		ug/Kg	250	1	277985	11/13/21	11/13/21	HQN

Results for any subcontracted analyses are not included in this section.

ENTHALPY ANALYTICAL

Analysis Results for 453596

453596-006 Analyte	Result	Qual	Units	RL	DF	Batch	Prepared	Analyzed	Chemist
2-Methylnaphthalene	ND		ug/Kg	250	1	277985	11/13/21	11/13/21	HQN
Hexachlorocyclopentadiene	ND		ug/Kg	1,200	1	277985	11/13/21	11/13/21	HQN
2,4,6-Trichlorophenol	ND		ug/Kg	250	1	277985	11/13/21	11/13/21	HQN
2,4,5-Trichlorophenol	ND		ug/Kg	250	1	277985	11/13/21	11/13/21	HQN
2-Chloronaphthalene	ND		ug/Kg	250	1	277985	11/13/21	11/13/21	HQN
2-Nitroaniline	ND		ug/Kg	250	1	277985	11/13/21	11/13/21	HQN
Dimethylphthalate	ND		ug/Kg	250	1	277985	11/13/21	11/13/21	HQN
Acenaphthylene	ND		ug/Kg	250	1	277985	11/13/21	11/13/21	HQN
2,6-Dinitrotoluene	ND		ug/Kg	250	1	277985	11/13/21	11/13/21	HQN
3-Nitroaniline	ND		ug/Kg	250	1	277985	11/13/21	11/13/21	HQN
Acenaphthene	ND		ug/Kg	250	1	277985	11/13/21	11/13/21	HQN
2,4-Dinitrophenol	ND		ug/Kg	1,200	1	277985	11/13/21	11/13/21	HQN
4-Nitrophenol	ND		ug/Kg	250	1	277985	11/13/21	11/13/21	HQN
Dibenzofuran	ND		ug/Kg	250	1	277985	11/13/21	11/13/21	HQN
2,4-Dinitrotoluene	ND		ug/Kg	250	1	277985	11/13/21	11/13/21	HQN
Diethylphthalate	ND		ug/Kg	250	1	277985	11/13/21	11/13/21	HQN
Fluorene	ND		ug/Kg	250	1	277985	11/13/21	11/13/21	HQN
4-Chlorophenyl-phenylether	ND		ug/Kg	250	1	277985	11/13/21	11/13/21	HQN
4-Nitroaniline	ND		ug/Kg	250	1	277985	11/13/21	11/13/21	HQN
4,6-Dinitro-2-methylphenol	ND		ug/Kg	250	1	277985	11/13/21	11/13/21	HQN
N-Nitrosodiphenylamine	ND		ug/Kg	250	1	277985	11/13/21	11/13/21	HQN
1,2-diphenylhydrazine (as azobenzene)	ND		ug/Kg	250	1	277985	11/13/21	11/13/21	HQN
4-Bromophenyl-phenylether	ND		ug/Kg	250	1	277985	11/13/21	11/13/21	HQN
Hexachlorobenzene	ND		ug/Kg	250	1	277985	11/13/21	11/13/21	HQN
Pentachlorophenol	ND		ug/Kg	1,200	1	277985	11/13/21	11/13/21	HQN
Phenanthrene	ND		ug/Kg	250	1	277985	11/13/21	11/13/21	HQN
Anthracene	ND		ug/Kg	250	1	277985	11/13/21	11/13/21	HQN
Di-n-butylphthalate	ND		ug/Kg	250	1	277985	11/13/21	11/13/21	HQN
Fluoranthene	ND		ug/Kg	250	1	277985	11/13/21	11/13/21	HQN
Benzidine	ND		ug/Kg	1,200	1	277985	11/13/21	11/13/21	HQN
Pyrene	ND		ug/Kg	250	1	277985	11/13/21	11/13/21	HQN
Butylbenzylphthalate	ND		ug/Kg	250	1	277985	11/13/21	11/13/21	HQN
3,3'-Dichlorobenzidine	ND		ug/Kg	1,200	1	277985	11/13/21	11/13/21	HQN
Benzo(a)anthracene	ND		ug/Kg	250	1	277985	11/13/21	11/13/21	HQN
Chrysene	ND		ug/Kg	250	1	277985	11/13/21	11/13/21	HQN
bis(2-Ethylhexyl)phthalate	ND		ug/Kg	250	1	277985	11/13/21	11/13/21	HQN
Di-n-octylphthalate	ND		ug/Kg	250	1	277985	11/13/21	11/13/21	HQN
Benzo(b)fluoranthene	ND		ug/Kg	250	1	277985	11/13/21	11/13/21	HQN
Benzo(k)fluoranthene	ND		ug/Kg	250	1	277985	11/13/21	11/13/21	HQN
Benzo(a)pyrene	ND		ug/Kg	250	1	277985	11/13/21	11/13/21	HQN
Indeno(1,2,3-cd)pyrene	ND		ug/Kg	250	1	277985	11/13/21	11/13/21	HQN
Dibenz(a,h)anthracene	ND		ug/Kg	250	1	277985	11/13/21	11/13/21	HQN
Benzo(g,h,i)perylene	ND		ug/Kg	250	1	277985	11/13/21	11/13/21	HQN
Surrogates				**Limits**					
2-Fluorophenol	68%		%REC	29-120	1	277985	11/13/21	11/13/21	HQN
Phenol-d6	67%		%REC	30-120	1	277985	11/13/21	11/13/21	HQN

Results for any subcontracted analyses are not included in this section.

Analysis Results for 453596

453596-006 Analyte	Result	Qual	Units	RL	DF	Batch	Prepared	Analyzed	Chemist
2,4,6-Tribromophenol	65%		%REC	32-120	1	277985	11/13/21	11/13/21	HQN
Nitrobenzene-d5	68%		%REC	33-120	1	277985	11/13/21	11/13/21	HQN
2-Fluorobiphenyl	70%		%REC	39-120	1	277985	11/13/21	11/13/21	HQN
Terphenyl-d14	70%		%REC	44-125	1	277985	11/13/21	11/13/21	HQN

Sample ID: SB-15-1 **Lab ID: 453596-007** **Collected: 11/12/21 06:35**
Matrix: Soil

453596-007 Analyte	Result	Qual	Units	RL	DF	Batch	Prepared	Analyzed	Chemist
Method: EPA 6010B Prep Method: EPA 3050B									
Antimony	ND		mg/Kg	2.9	0.98	278013	11/15/21	11/16/21	KLN
Arsenic	**14**		mg/Kg	0.98	0.98	278013	11/15/21	11/16/21	KLN
Barium	**130**		mg/Kg	0.98	0.98	278013	11/15/21	11/16/21	KLN
Beryllium	ND		mg/Kg	0.49	0.98	278013	11/15/21	11/16/21	KLN
Cadmium	ND		mg/Kg	0.49	0.98	278013	11/15/21	11/16/21	KLN
Chromium	**13**		mg/Kg	0.98	0.98	278013	11/15/21	11/16/21	KLN
Cobalt	**10**		mg/Kg	0.49	0.98	278013	11/15/21	11/16/21	KLN
Copper	**32**		mg/Kg	0.98	0.98	278013	11/15/21	11/16/21	KLN
Lead	**23**		mg/Kg	0.98	0.98	278013	11/15/21	11/16/21	KLN
Molybdenum	**2.0**		mg/Kg	0.98	0.98	278013	11/15/21	11/16/21	KLN
Nickel	**19**		mg/Kg	0.98	0.98	278013	11/15/21	11/16/21	KLN
Selenium	ND		mg/Kg	2.9	0.98	278013	11/15/21	11/16/21	KLN
Silver	ND		mg/Kg	0.49	0.98	278013	11/15/21	11/16/21	KLN
Thallium	ND		mg/Kg	2.9	0.98	278013	11/15/21	11/16/21	KLN
Vanadium	**40**		mg/Kg	0.98	0.98	278013	11/15/21	11/16/21	KLN
Zinc	**110**		mg/Kg	4.9	0.98	278013	11/15/21	11/16/21	KLN
Method: EPA 7199 Prep Method: EPA 3060A									
Hexavalent Chromium	ND		mg/Kg	0.40	1	278269	11/17/21 12:31	11/17/21 18:21	JCP
Method: EPA 7471A Prep Method: METHOD									
Mercury	ND		mg/Kg	0.16	1.1	278011	11/13/21	11/13/21	TNN

Results for any subcontracted analyses are not included in this section.

ENTHALPY ANALYTICAL

Analysis Results for 453596

Sample ID: SB-15-5	Lab ID: 453596-008	Collected: 11/12/21 06:40
	Matrix: Soil	

453596-008 Analyte	Result	Qual	Units	RL	DF	Batch	Prepared	Analyzed	Chemist
Method: EPA 8015B Prep Method: EPA 5035									
TPH Gasoline	ND		mg/Kg	2.9	0.98	278325	11/18/21	11/18/21	EMW
Surrogates				**Limits**					
Bromofluorobenzene (FID)	93%		%REC	60-140	0.98	278325	11/18/21	11/18/21	EMW
Method: EPA 8015B Prep Method: EPA 3580									
DRO C10-C28	ND		mg/Kg	10	1	278143	11/16/21	11/17/21	TJW
ORO C28-C44	ND		mg/Kg	20	1	278143	11/16/21	11/17/21	TJW
Surrogates				**Limits**					
n-Triacontane	105%		%REC	70-130	1	278143	11/16/21	11/17/21	TJW
Method: EPA 8270C Prep Method: EPA 3546									
Carbazole	ND		ug/Kg	250	1	277985	11/13/21	11/13/21	HQN
1-Methylnaphthalene	ND		ug/Kg	250	1	277985	11/13/21	11/13/21	HQN
Pyridine	ND		ug/Kg	250	1	277985	11/13/21	11/13/21	HQN
N-Nitrosodimethylamine	ND		ug/Kg	250	1	277985	11/13/21	11/13/21	HQN
Phenol	ND		ug/Kg	250	1	277985	11/13/21	11/13/21	HQN
Aniline	ND		ug/Kg	250	1	277985	11/13/21	11/13/21	HQN
bis(2-Chloroethyl)ether	ND		ug/Kg	1,200	1	277985	11/13/21	11/13/21	HQN
2-Chlorophenol	ND		ug/Kg	250	1	277985	11/13/21	11/13/21	HQN
1,3-Dichlorobenzene	ND		ug/Kg	250	1	277985	11/13/21	11/13/21	HQN
1,4-Dichlorobenzene	ND		ug/Kg	250	1	277985	11/13/21	11/13/21	HQN
Benzyl alcohol	ND		ug/Kg	250	1	277985	11/13/21	11/13/21	HQN
1,2-Dichlorobenzene	ND		ug/Kg	250	1	277985	11/13/21	11/13/21	HQN
2-Methylphenol	ND		ug/Kg	250	1	277985	11/13/21	11/13/21	HQN
bis(2-Chloroisopropyl) ether	ND		ug/Kg	250	1	277985	11/13/21	11/13/21	HQN
3-,4-Methylphenol	ND		ug/Kg	400	1	277985	11/13/21	11/13/21	HQN
N-Nitroso-di-n-propylamine	ND		ug/Kg	250	1	277985	11/13/21	11/13/21	HQN
Hexachloroethane	ND		ug/Kg	250	1	277985	11/13/21	11/13/21	HQN
Nitrobenzene	ND		ug/Kg	1,200	1	277985	11/13/21	11/13/21	HQN
Isophorone	ND		ug/Kg	250	1	277985	11/13/21	11/13/21	HQN
2-Nitrophenol	ND		ug/Kg	250	1	277985	11/13/21	11/13/21	HQN
2,4-Dimethylphenol	ND		ug/Kg	250	1	277985	11/13/21	11/13/21	HQN
Benzoic acid	ND		ug/Kg	1,200	1	277985	11/13/21	11/13/21	HQN
bis(2-Chloroethoxy)methane	ND		ug/Kg	250	1	277985	11/13/21	11/13/21	HQN
2,4-Dichlorophenol	ND		ug/Kg	250	1	277985	11/13/21	11/13/21	HQN
1,2,4-Trichlorobenzene	ND		ug/Kg	250	1	277985	11/13/21	11/13/21	HQN
Naphthalene	ND		ug/Kg	250	1	277985	11/13/21	11/13/21	HQN
4-Chloroaniline	ND		ug/Kg	250	1	277985	11/13/21	11/13/21	HQN
Hexachlorobutadiene	ND		ug/Kg	250	1	277985	11/13/21	11/13/21	HQN
4-Chloro-3-methylphenol	ND		ug/Kg	250	1	277985	11/13/21	11/13/21	HQN

Results for any subcontracted analyses are not included in this section.

ENTHALPY ANALYTICAL

Analysis Results for 453596

453596-008 Analyte	Result	Qual	Units	RL	DF	Batch	Prepared	Analyzed	Chemist
2-Methylnaphthalene	ND		ug/Kg	250	1	277985	11/13/21	11/13/21	HQN
Hexachlorocyclopentadiene	ND		ug/Kg	1,200	1	277985	11/13/21	11/13/21	HQN
2,4,6-Trichlorophenol	ND		ug/Kg	250	1	277985	11/13/21	11/13/21	HQN
2,4,5-Trichlorophenol	ND		ug/Kg	250	1	277985	11/13/21	11/13/21	HQN
2-Chloronaphthalene	ND		ug/Kg	250	1	277985	11/13/21	11/13/21	HQN
2-Nitroaniline	ND		ug/Kg	250	1	277985	11/13/21	11/13/21	HQN
Dimethylphthalate	ND		ug/Kg	250	1	277985	11/13/21	11/13/21	HQN
Acenaphthylene	ND		ug/Kg	250	1	277985	11/13/21	11/13/21	HQN
2,6-Dinitrotoluene	ND		ug/Kg	250	1	277985	11/13/21	11/13/21	HQN
3-Nitroaniline	ND		ug/Kg	250	1	277985	11/13/21	11/13/21	HQN
Acenaphthene	ND		ug/Kg	250	1	277985	11/13/21	11/13/21	HQN
2,4-Dinitrophenol	ND		ug/Kg	1,200	1	277985	11/13/21	11/13/21	HQN
4-Nitrophenol	ND		ug/Kg	250	1	277985	11/13/21	11/13/21	HQN
Dibenzofuran	ND		ug/Kg	250	1	277985	11/13/21	11/13/21	HQN
2,4-Dinitrotoluene	ND		ug/Kg	250	1	277985	11/13/21	11/13/21	HQN
Diethylphthalate	ND		ug/Kg	250	1	277985	11/13/21	11/13/21	HQN
Fluorene	ND		ug/Kg	250	1	277985	11/13/21	11/13/21	HQN
4-Chlorophenyl-phenylether	ND		ug/Kg	250	1	277985	11/13/21	11/13/21	HQN
4-Nitroaniline	ND		ug/Kg	250	1	277985	11/13/21	11/13/21	HQN
4,6-Dinitro-2-methylphenol	ND		ug/Kg	250	1	277985	11/13/21	11/13/21	HQN
N-Nitrosodiphenylamine	ND		ug/Kg	250	1	277985	11/13/21	11/13/21	HQN
1,2-diphenylhydrazine (as azobenzene)	ND		ug/Kg	250	1	277985	11/13/21	11/13/21	HQN
4-Bromophenyl-phenylether	ND		ug/Kg	250	1	277985	11/13/21	11/13/21	HQN
Hexachlorobenzene	ND		ug/Kg	250	1	277985	11/13/21	11/13/21	HQN
Pentachlorophenol	ND		ug/Kg	1,200	1	277985	11/13/21	11/13/21	HQN
Phenanthrene	ND		ug/Kg	250	1	277985	11/13/21	11/13/21	HQN
Anthracene	ND		ug/Kg	250	1	277985	11/13/21	11/13/21	HQN
Di-n-butylphthalate	ND		ug/Kg	250	1	277985	11/13/21	11/13/21	HQN
Fluoranthene	ND		ug/Kg	250	1	277985	11/13/21	11/13/21	HQN
Benzidine	ND		ug/Kg	1,200	1	277985	11/13/21	11/13/21	HQN
Pyrene	ND		ug/Kg	250	1	277985	11/13/21	11/13/21	HQN
Butylbenzylphthalate	ND		ug/Kg	250	1	277985	11/13/21	11/13/21	HQN
3,3'-Dichlorobenzidine	ND		ug/Kg	1,200	1	277985	11/13/21	11/13/21	HQN
Benzo(a)anthracene	ND		ug/Kg	250	1	277985	11/13/21	11/13/21	HQN
Chrysene	ND		ug/Kg	250	1	277985	11/13/21	11/13/21	HQN
bis(2-Ethylhexyl)phthalate	ND		ug/Kg	250	1	277985	11/13/21	11/13/21	HQN
Di-n-octylphthalate	ND		ug/Kg	250	1	277985	11/13/21	11/13/21	HQN
Benzo(b)fluoranthene	ND		ug/Kg	250	1	277985	11/13/21	11/13/21	HQN
Benzo(k)fluoranthene	ND		ug/Kg	250	1	277985	11/13/21	11/13/21	HQN
Benzo(a)pyrene	ND		ug/Kg	250	1	277985	11/13/21	11/13/21	HQN
Indeno(1,2,3-cd)pyrene	ND		ug/Kg	250	1	277985	11/13/21	11/13/21	HQN
Dibenz(a,h)anthracene	ND		ug/Kg	250	1	277985	11/13/21	11/13/21	HQN
Benzo(g,h,i)perylene	ND		ug/Kg	250	1	277985	11/13/21	11/13/21	HQN
Surrogates				**Limits**					
2-Fluorophenol	71%		%REC	29-120	1	277985	11/13/21	11/13/21	HQN
Phenol-d6	71%		%REC	30-120	1	277985	11/13/21	11/13/21	HQN

Results for any subcontracted analyses are not included in this section.

ENTHALPY ANALYTICAL

Analysis Results for 453596

453596-008 Analyte	Result	Qual	Units	RL	DF	Batch	Prepared	Analyzed	Chemist
2,4,6-Tribromophenol	76%		%REC	32-120	1	277985	11/13/21	11/13/21	HQN
Nitrobenzene-d5	68%		%REC	33-120	1	277985	11/13/21	11/13/21	HQN
2-Fluorobiphenyl	71%		%REC	39-120	1	277985	11/13/21	11/13/21	HQN
Terphenyl-d14	76%		%REC	44-125	1	277985	11/13/21	11/13/21	HQN

Results for any subcontracted analyses are not included in this section.

ENTHALPY ANALYTICAL

Analysis Results for 453596

Sample ID: SB-11-5	Lab ID: 453596-009	Collected: 11/12/21 07:00
	Matrix: Soil	

453596-009 Analyte	Result	Qual	Units	RL	DF	Batch	Prepared	Analyzed	Chemist
Method: EPA 8015B Prep Method: EPA 5035									
TPH Gasoline	ND		mg/Kg	3.2	1.1	278325	11/18/21	11/18/21	EMW
Surrogates				**Limits**					
Bromofluorobenzene (FID)	92%		%REC	60-140	1.1	278325	11/18/21	11/18/21	EMW
Method: EPA 8015B Prep Method: EPA 3580									
DRO C10-C28	ND		mg/Kg	10	1	278143	11/16/21	11/17/21	TJW
ORO C28-C44	ND		mg/Kg	20	1	278143	11/16/21	11/17/21	TJW
Surrogates				**Limits**					
n-Triacontane	99%		%REC	70-130	1	278143	11/16/21	11/17/21	TJW
Method: EPA 8260B Prep Method: EPA 5035									
3-Chloropropene	ND		ug/Kg	5.2	1	278014	11/14/21	11/14/21	RAO
cis-1,4-Dichloro-2-butene	ND		ug/Kg	5.2	1	278014	11/14/21	11/14/21	RAO
trans-1,4-Dichloro-2-butene	ND		ug/Kg	5.2	1	278014	11/14/21	11/14/21	RAO
Freon 12	ND		ug/Kg	5.2	1	278014	11/14/21	11/14/21	RAO
Chloromethane	ND		ug/Kg	5.2	1	278014	11/14/21	11/14/21	RAO
Vinyl Chloride	ND		ug/Kg	5.2	1	278014	11/14/21	11/14/21	RAO
Bromomethane	ND		ug/Kg	5.2	1	278014	11/14/21	11/14/21	RAO
Chloroethane	ND		ug/Kg	5.2	1	278014	11/14/21	11/14/21	RAO
Trichlorofluoromethane	ND		ug/Kg	5.2	1	278014	11/14/21	11/14/21	RAO
Acetone	ND		ug/Kg	100	1	278014	11/14/21	11/14/21	RAO
Freon 113	ND		ug/Kg	5.2	1	278014	11/14/21	11/14/21	RAO
1,1-Dichloroethene	ND		ug/Kg	5.2	1	278014	11/14/21	11/14/21	RAO
Methylene Chloride	ND		ug/Kg	5.2	1	278014	11/14/21	11/14/21	RAO
MTBE	ND		ug/Kg	5.2	1	278014	11/14/21	11/14/21	RAO
trans-1,2-Dichloroethene	ND		ug/Kg	5.2	1	278014	11/14/21	11/14/21	RAO
1,1-Dichloroethane	ND		ug/Kg	5.2	1	278014	11/14/21	11/14/21	RAO
2-Butanone	ND		ug/Kg	100	1	278014	11/14/21	11/14/21	RAO
cis-1,2-Dichloroethene	ND		ug/Kg	5.2	1	278014	11/14/21	11/14/21	RAO
2,2-Dichloropropane	ND		ug/Kg	5.2	1	278014	11/14/21	11/14/21	RAO
Chloroform	ND		ug/Kg	5.2	1	278014	11/14/21	11/14/21	RAO
Bromochloromethane	ND		ug/Kg	5.2	1	278014	11/14/21	11/14/21	RAO
1,1,1-Trichloroethane	ND		ug/Kg	5.2	1	278014	11/14/21	11/14/21	RAO
1,1-Dichloropropene	ND		ug/Kg	5.2	1	278014	11/14/21	11/14/21	RAO
Carbon Tetrachloride	ND		ug/Kg	5.2	1	278014	11/14/21	11/14/21	RAO
1,2-Dichloroethane	ND		ug/Kg	5.2	1	278014	11/14/21	11/14/21	RAO
Benzene	ND		ug/Kg	5.2	1	278014	11/14/21	11/14/21	RAO
Trichloroethene	ND		ug/Kg	5.2	1	278014	11/14/21	11/14/21	RAO
1,2-Dichloropropane	ND		ug/Kg	5.2	1	278014	11/14/21	11/14/21	RAO
Bromodichloromethane	ND		ug/Kg	5.2	1	278014	11/14/21	11/14/21	RAO

Results for any subcontracted analyses are not included in this section.

ENTHALPY ANALYTICAL

Analysis Results for 453596

453596-009 Analyte	Result	Qual	Units	RL	DF	Batch	Prepared	Analyzed	Chemist
Dibromomethane	ND		ug/Kg	5.2	1	278014	11/14/21	11/14/21	RAO
4-Methyl-2-Pentanone	ND		ug/Kg	5.2	1	278014	11/14/21	11/14/21	RAO
cis-1,3-Dichloropropene	ND		ug/Kg	5.2	1	278014	11/14/21	11/14/21	RAO
Toluene	ND		ug/Kg	5.2	1	278014	11/14/21	11/14/21	RAO
trans-1,3-Dichloropropene	ND		ug/Kg	5.2	1	278014	11/14/21	11/14/21	RAO
1,1,2-Trichloroethane	ND		ug/Kg	5.2	1	278014	11/14/21	11/14/21	RAO
1,3-Dichloropropane	ND		ug/Kg	5.2	1	278014	11/14/21	11/14/21	RAO
Tetrachloroethene	ND		ug/Kg	5.2	1	278014	11/14/21	11/14/21	RAO
Dibromochloromethane	ND		ug/Kg	5.2	1	278014	11/14/21	11/14/21	RAO
1,2-Dibromoethane	ND		ug/Kg	5.2	1	278014	11/14/21	11/14/21	RAO
Chlorobenzene	ND		ug/Kg	5.2	1	278014	11/14/21	11/14/21	RAO
1,1,1,2-Tetrachloroethane	ND		ug/Kg	5.2	1	278014	11/14/21	11/14/21	RAO
Ethylbenzene	ND		ug/Kg	5.2	1	278014	11/14/21	11/14/21	RAO
m,p-Xylenes	ND		ug/Kg	10	1	278014	11/14/21	11/14/21	RAO
o-Xylene	ND		ug/Kg	5.2	1	278014	11/14/21	11/14/21	RAO
Styrene	ND		ug/Kg	5.2	1	278014	11/14/21	11/14/21	RAO
Bromoform	ND		ug/Kg	5.2	1	278014	11/14/21	11/14/21	RAO
Isopropylbenzene	ND		ug/Kg	5.2	1	278014	11/14/21	11/14/21	RAO
1,1,2,2-Tetrachloroethane	ND		ug/Kg	5.2	1	278014	11/14/21	11/14/21	RAO
1,2,3-Trichloropropane	ND		ug/Kg	5.2	1	278014	11/14/21	11/14/21	RAO
Propylbenzene	ND		ug/Kg	5.2	1	278014	11/14/21	11/14/21	RAO
Bromobenzene	ND		ug/Kg	5.2	1	278014	11/14/21	11/14/21	RAO
1,3,5-Trimethylbenzene	ND		ug/Kg	5.2	1	278014	11/14/21	11/14/21	RAO
2-Chlorotoluene	ND		ug/Kg	5.2	1	278014	11/14/21	11/14/21	RAO
4-Chlorotoluene	ND		ug/Kg	5.2	1	278014	11/14/21	11/14/21	RAO
tert-Butylbenzene	ND		ug/Kg	5.2	1	278014	11/14/21	11/14/21	RAO
1,2,4-Trimethylbenzene	ND		ug/Kg	5.2	1	278014	11/14/21	11/14/21	RAO
sec-Butylbenzene	ND		ug/Kg	5.2	1	278014	11/14/21	11/14/21	RAO
para-Isopropyl Toluene	ND		ug/Kg	5.2	1	278014	11/14/21	11/14/21	RAO
1,3-Dichlorobenzene	ND		ug/Kg	5.2	1	278014	11/14/21	11/14/21	RAO
1,4-Dichlorobenzene	ND		ug/Kg	5.2	1	278014	11/14/21	11/14/21	RAO
n-Butylbenzene	ND		ug/Kg	5.2	1	278014	11/14/21	11/14/21	RAO
1,2-Dichlorobenzene	ND		ug/Kg	5.2	1	278014	11/14/21	11/14/21	RAO
1,2-Dibromo-3-Chloropropane	ND		ug/Kg	5.2	1	278014	11/14/21	11/14/21	RAO
1,2,4-Trichlorobenzene	ND		ug/Kg	5.2	1	278014	11/14/21	11/14/21	RAO
Hexachlorobutadiene	ND		ug/Kg	5.2	1	278014	11/14/21	11/14/21	RAO
Naphthalene	ND		ug/Kg	5.2	1	278014	11/14/21	11/14/21	RAO
1,2,3-Trichlorobenzene	ND		ug/Kg	5.2	1	278014	11/14/21	11/14/21	RAO
Xylene (total)	ND		ug/Kg	5.2	1	278014	11/14/21	11/14/21	RAO
Surrogates				**Limits**					
Dibromofluoromethane	91%		%REC	70-145	1	278014	11/14/21	11/14/21	RAO
1,2-Dichloroethane-d4	100%		%REC	70-145	1	278014	11/14/21	11/14/21	RAO
Toluene-d8	100%		%REC	70-145	1	278014	11/14/21	11/14/21	RAO
Bromofluorobenzene	98%		%REC	70-145	1	278014	11/14/21	11/14/21	RAO

Results for any subcontracted analyses are not included in this section.

ENTHALPY ANALYTICAL

Analysis Results for 453596

Sample ID: SB-10-1	Lab ID: 453596-010	Collected: 11/12/21 07:05
	Matrix: Soil	

453596-010 Analyte	Result	Qual	Units	RL	DF	Batch	Prepared	Analyzed	Chemist
Method: EPA 6010B Prep Method: EPA 3050B									
Antimony	ND		mg/Kg	2.6	0.87	278013	11/15/21	11/16/21	KLN
Arsenic	**9.6**		mg/Kg	0.87	0.87	278013	11/15/21	11/16/21	KLN
Barium	**130**		mg/Kg	0.87	0.87	278013	11/15/21	11/16/21	KLN
Beryllium	ND		mg/Kg	0.43	0.87	278013	11/15/21	11/16/21	KLN
Cadmium	**1.0**		mg/Kg	0.43	0.87	278013	11/15/21	11/16/21	KLN
Chromium	**13**		mg/Kg	0.87	0.87	278013	11/15/21	11/16/21	KLN
Cobalt	**8.0**		mg/Kg	0.43	0.87	278013	11/15/21	11/16/21	KLN
Copper	**36**		mg/Kg	0.87	0.87	278013	11/15/21	11/16/21	KLN
Lead	**86**		mg/Kg	0.87	0.87	278013	11/15/21	11/16/21	KLN
Molybdenum	**1.3**		mg/Kg	0.87	0.87	278013	11/15/21	11/16/21	KLN
Nickel	**17**		mg/Kg	0.87	0.87	278013	11/15/21	11/16/21	KLN
Selenium	ND		mg/Kg	2.6	0.87	278013	11/15/21	11/16/21	KLN
Silver	ND		mg/Kg	0.43	0.87	278013	11/15/21	11/16/21	KLN
Thallium	ND		mg/Kg	2.6	0.87	278013	11/15/21	11/16/21	KLN
Vanadium	**39**		mg/Kg	0.87	0.87	278013	11/15/21	11/16/21	KLN
Zinc	**650**		mg/Kg	4.3	0.87	278013	11/15/21	11/16/21	KLN
Method: EPA 7199 Prep Method: EPA 3060A									
Hexavalent Chromium	ND		mg/Kg	0.40	1	278269	11/17/21 12:31	11/17/21 18:31	JCP
Method: EPA 7471A Prep Method: METHOD									
Mercury	**0.17**		mg/Kg	0.15	1.1	278011	11/13/21	11/13/21	TNN

Results for any subcontracted analyses are not included in this section.

ENTHALPY ANALYTICAL

Analysis Results for 453596

Sample ID: SB-10-5	Lab ID: 453596-011	Collected: 11/12/21 07:10
	Matrix: Soil	

453596-011 Analyte	Result	Qual	Units	RL	DF	Batch	Prepared	Analyzed	Chemist
Method: EPA 8015B Prep Method: EPA 5035									
TPH Gasoline	ND		mg/Kg	3.2	1.1	278325	11/18/21	11/18/21	EMW
Surrogates				**Limits**					
Bromofluorobenzene (FID)	97%		%REC	60-140	1.1	278325	11/18/21	11/18/21	EMW
Method: EPA 8015B Prep Method: EPA 3580									
DRO C10-C28	ND		mg/Kg	10	1	278143	11/16/21	11/17/21	TJW
ORO C28-C44	ND		mg/Kg	20	1	278143	11/16/21	11/17/21	TJW
Surrogates				**Limits**					
n-Triacontane	100%		%REC	70-130	1	278143	11/16/21	11/17/21	TJW
Method: EPA 8260B Prep Method: EPA 5035									
3-Chloropropene	ND		ug/Kg	5.0	1	278014	11/14/21	11/14/21	RAO
cis-1,4-Dichloro-2-butene	ND		ug/Kg	5.0	1	278014	11/14/21	11/14/21	RAO
trans-1,4-Dichloro-2-butene	ND		ug/Kg	5.0	1	278014	11/14/21	11/14/21	RAO
Freon 12	ND		ug/Kg	5.0	1	278014	11/14/21	11/14/21	RAO
Chloromethane	ND		ug/Kg	5.0	1	278014	11/14/21	11/14/21	RAO
Vinyl Chloride	ND		ug/Kg	5.0	1	278014	11/14/21	11/14/21	RAO
Bromomethane	ND		ug/Kg	5.0	1	278014	11/14/21	11/14/21	RAO
Chloroethane	ND		ug/Kg	5.0	1	278014	11/14/21	11/14/21	RAO
Trichlorofluoromethane	ND		ug/Kg	5.0	1	278014	11/14/21	11/14/21	RAO
Acetone	ND		ug/Kg	100	1	278014	11/14/21	11/14/21	RAO
Freon 113	ND		ug/Kg	5.0	1	278014	11/14/21	11/14/21	RAO
1,1-Dichloroethene	ND		ug/Kg	5.0	1	278014	11/14/21	11/14/21	RAO
Methylene Chloride	ND		ug/Kg	5.0	1	278014	11/14/21	11/14/21	RAO
MTBE	ND		ug/Kg	5.0	1	278014	11/14/21	11/14/21	RAO
trans-1,2-Dichloroethene	ND		ug/Kg	5.0	1	278014	11/14/21	11/14/21	RAO
1,1-Dichloroethane	ND		ug/Kg	5.0	1	278014	11/14/21	11/14/21	RAO
2-Butanone	ND		ug/Kg	100	1	278014	11/14/21	11/14/21	RAO
cis-1,2-Dichloroethene	ND		ug/Kg	5.0	1	278014	11/14/21	11/14/21	RAO
2,2-Dichloropropane	ND		ug/Kg	5.0	1	278014	11/14/21	11/14/21	RAO
Chloroform	ND		ug/Kg	5.0	1	278014	11/14/21	11/14/21	RAO
Bromochloromethane	ND		ug/Kg	5.0	1	278014	11/14/21	11/14/21	RAO
1,1,1-Trichloroethane	ND		ug/Kg	5.0	1	278014	11/14/21	11/14/21	RAO
1,1-Dichloropropene	ND		ug/Kg	5.0	1	278014	11/14/21	11/14/21	RAO
Carbon Tetrachloride	ND		ug/Kg	5.0	1	278014	11/14/21	11/14/21	RAO
1,2-Dichloroethane	ND		ug/Kg	5.0	1	278014	11/14/21	11/14/21	RAO
Benzene	ND		ug/Kg	5.0	1	278014	11/14/21	11/14/21	RAO
Trichloroethene	ND		ug/Kg	5.0	1	278014	11/14/21	11/14/21	RAO
1,2-Dichloropropane	ND		ug/Kg	5.0	1	278014	11/14/21	11/14/21	RAO
Bromodichloromethane	ND		ug/Kg	5.0	1	278014	11/14/21	11/14/21	RAO

Results for any subcontracted analyses are not included in this section.

ENTHALPY ANALYTICAL

Analysis Results for 453596

453596-011 Analyte	Result	Qual	Units	RL	DF	Batch	Prepared	Analyzed	Chemist
Dibromomethane	ND		ug/Kg	5.0	1	278014	11/14/21	11/14/21	RAO
4-Methyl-2-Pentanone	ND		ug/Kg	5.0	1	278014	11/14/21	11/14/21	RAO
cis-1,3-Dichloropropene	ND		ug/Kg	5.0	1	278014	11/14/21	11/14/21	RAO
Toluene	ND		ug/Kg	5.0	1	278014	11/14/21	11/14/21	RAO
trans-1,3-Dichloropropene	ND		ug/Kg	5.0	1	278014	11/14/21	11/14/21	RAO
1,1,2-Trichloroethane	ND		ug/Kg	5.0	1	278014	11/14/21	11/14/21	RAO
1,3-Dichloropropane	ND		ug/Kg	5.0	1	278014	11/14/21	11/14/21	RAO
Tetrachloroethene	ND		ug/Kg	5.0	1	278014	11/14/21	11/14/21	RAO
Dibromochloromethane	ND		ug/Kg	5.0	1	278014	11/14/21	11/14/21	RAO
1,2-Dibromoethane	ND		ug/Kg	5.0	1	278014	11/14/21	11/14/21	RAO
Chlorobenzene	ND		ug/Kg	5.0	1	278014	11/14/21	11/14/21	RAO
1,1,1,2-Tetrachloroethane	ND		ug/Kg	5.0	1	278014	11/14/21	11/14/21	RAO
Ethylbenzene	ND		ug/Kg	5.0	1	278014	11/14/21	11/14/21	RAO
m,p-Xylenes	ND		ug/Kg	10	1	278014	11/14/21	11/14/21	RAO
o-Xylene	ND		ug/Kg	5.0	1	278014	11/14/21	11/14/21	RAO
Styrene	ND		ug/Kg	5.0	1	278014	11/14/21	11/14/21	RAO
Bromoform	ND		ug/Kg	5.0	1	278014	11/14/21	11/14/21	RAO
Isopropylbenzene	ND		ug/Kg	5.0	1	278014	11/14/21	11/14/21	RAO
1,1,2,2-Tetrachloroethane	ND		ug/Kg	5.0	1	278014	11/14/21	11/14/21	RAO
1,2,3-Trichloropropane	ND		ug/Kg	5.0	1	278014	11/14/21	11/14/21	RAO
Propylbenzene	ND		ug/Kg	5.0	1	278014	11/14/21	11/14/21	RAO
Bromobenzene	ND		ug/Kg	5.0	1	278014	11/14/21	11/14/21	RAO
1,3,5-Trimethylbenzene	ND		ug/Kg	5.0	1	278014	11/14/21	11/14/21	RAO
2-Chlorotoluene	ND		ug/Kg	5.0	1	278014	11/14/21	11/14/21	RAO
4-Chlorotoluene	ND		ug/Kg	5.0	1	278014	11/14/21	11/14/21	RAO
tert-Butylbenzene	ND		ug/Kg	5.0	1	278014	11/14/21	11/14/21	RAO
1,2,4-Trimethylbenzene	ND		ug/Kg	5.0	1	278014	11/14/21	11/14/21	RAO
sec-Butylbenzene	ND		ug/Kg	5.0	1	278014	11/14/21	11/14/21	RAO
para-Isopropyl Toluene	ND		ug/Kg	5.0	1	278014	11/14/21	11/14/21	RAO
1,3-Dichlorobenzene	ND		ug/Kg	5.0	1	278014	11/14/21	11/14/21	RAO
1,4-Dichlorobenzene	ND		ug/Kg	5.0	1	278014	11/14/21	11/14/21	RAO
n-Butylbenzene	ND		ug/Kg	5.0	1	278014	11/14/21	11/14/21	RAO
1,2-Dichlorobenzene	ND		ug/Kg	5.0	1	278014	11/14/21	11/14/21	RAO
1,2-Dibromo-3-Chloropropane	ND		ug/Kg	5.0	1	278014	11/14/21	11/14/21	RAO
1,2,4-Trichlorobenzene	ND		ug/Kg	5.0	1	278014	11/14/21	11/14/21	RAO
Hexachlorobutadiene	ND		ug/Kg	5.0	1	278014	11/14/21	11/14/21	RAO
Naphthalene	ND		ug/Kg	5.0	1	278014	11/14/21	11/14/21	RAO
1,2,3-Trichlorobenzene	ND		ug/Kg	5.0	1	278014	11/14/21	11/14/21	RAO
Xylene (total)	ND		ug/Kg	5.0	1	278014	11/14/21	11/14/21	RAO
Surrogates				**Limits**					
Dibromofluoromethane	99%		%REC	70-145	1	278014	11/14/21	11/14/21	RAO
1,2-Dichloroethane-d4	106%		%REC	70-145	1	278014	11/14/21	11/14/21	RAO
Toluene-d8	99%		%REC	70-145	1	278014	11/14/21	11/14/21	RAO
Bromofluorobenzene	99%		%REC	70-145	1	278014	11/14/21	11/14/21	RAO

Results for any subcontracted analyses are not included in this section.

ENTHALPY ANALYTICAL

Analysis Results for 453596

Sample ID: SB-3-5	Lab ID: 453596-012	Collected: 11/12/21 07:40
	Matrix: Soil	

453596-012 Analyte	Result	Qual	Units	RL	DF	Batch	Prepared	Analyzed	Chemist
Method: EPA 8260B Prep Method: EPA 5035									
3-Chloropropene	ND		ug/Kg	5.7	1.1	278014	11/14/21	11/14/21	RAO
cis-1,4-Dichloro-2-butene	ND		ug/Kg	5.7	1.1	278014	11/14/21	11/14/21	RAO
trans-1,4-Dichloro-2-butene	ND		ug/Kg	5.7	1.1	278014	11/14/21	11/14/21	RAO
Freon 12	ND		ug/Kg	5.7	1.1	278014	11/14/21	11/14/21	RAO
Chloromethane	ND		ug/Kg	5.7	1.1	278014	11/14/21	11/14/21	RAO
Vinyl Chloride	ND		ug/Kg	5.7	1.1	278014	11/14/21	11/14/21	RAO
Bromomethane	ND		ug/Kg	5.7	1.1	278014	11/14/21	11/14/21	RAO
Chloroethane	ND		ug/Kg	5.7	1.1	278014	11/14/21	11/14/21	RAO
Trichlorofluoromethane	ND		ug/Kg	5.7	1.1	278014	11/14/21	11/14/21	RAO
Acetone	ND		ug/Kg	110	1.1	278014	11/14/21	11/14/21	RAO
Freon 113	ND		ug/Kg	5.7	1.1	278014	11/14/21	11/14/21	RAO
1,1-Dichloroethene	ND		ug/Kg	5.7	1.1	278014	11/14/21	11/14/21	RAO
Methylene Chloride	ND		ug/Kg	5.7	1.1	278014	11/14/21	11/14/21	RAO
MTBE	ND		ug/Kg	5.7	1.1	278014	11/14/21	11/14/21	RAO
trans-1,2-Dichloroethene	ND		ug/Kg	5.7	1.1	278014	11/14/21	11/14/21	RAO
1,1-Dichloroethane	ND		ug/Kg	5.7	1.1	278014	11/14/21	11/14/21	RAO
2-Butanone	ND		ug/Kg	110	1.1	278014	11/14/21	11/14/21	RAO
cis-1,2-Dichloroethene	ND		ug/Kg	5.7	1.1	278014	11/14/21	11/14/21	RAO
2,2-Dichloropropane	ND		ug/Kg	5.7	1.1	278014	11/14/21	11/14/21	RAO
Chloroform	ND		ug/Kg	5.7	1.1	278014	11/14/21	11/14/21	RAO
Bromochloromethane	ND		ug/Kg	5.7	1.1	278014	11/14/21	11/14/21	RAO
1,1,1-Trichloroethane	ND		ug/Kg	5.7	1.1	278014	11/14/21	11/14/21	RAO
1,1-Dichloropropene	ND		ug/Kg	5.7	1.1	278014	11/14/21	11/14/21	RAO
Carbon Tetrachloride	ND		ug/Kg	5.7	1.1	278014	11/14/21	11/14/21	RAO
1,2-Dichloroethane	ND		ug/Kg	5.7	1.1	278014	11/14/21	11/14/21	RAO
Benzene	ND		ug/Kg	5.7	1.1	278014	11/14/21	11/14/21	RAO
Trichloroethene	ND		ug/Kg	5.7	1.1	278014	11/14/21	11/14/21	RAO
1,2-Dichloropropane	ND		ug/Kg	5.7	1.1	278014	11/14/21	11/14/21	RAO
Bromodichloromethane	ND		ug/Kg	5.7	1.1	278014	11/14/21	11/14/21	RAO
Dibromomethane	ND		ug/Kg	5.7	1.1	278014	11/14/21	11/14/21	RAO
4-Methyl-2-Pentanone	ND		ug/Kg	5.7	1.1	278014	11/14/21	11/14/21	RAO
cis-1,3-Dichloropropene	ND		ug/Kg	5.7	1.1	278014	11/14/21	11/14/21	RAO
Toluene	ND		ug/Kg	5.7	1.1	278014	11/14/21	11/14/21	RAO
trans-1,3-Dichloropropene	ND		ug/Kg	5.7	1.1	278014	11/14/21	11/14/21	RAO
1,1,2-Trichloroethane	ND		ug/Kg	5.7	1.1	278014	11/14/21	11/14/21	RAO
1,3-Dichloropropane	ND		ug/Kg	5.7	1.1	278014	11/14/21	11/14/21	RAO
Tetrachloroethene	ND		ug/Kg	5.7	1.1	278014	11/14/21	11/14/21	RAO
Dibromochloromethane	ND		ug/Kg	5.7	1.1	278014	11/14/21	11/14/21	RAO
1,2-Dibromoethane	ND		ug/Kg	5.7	1.1	278014	11/14/21	11/14/21	RAO
Chlorobenzene	ND		ug/Kg	5.7	1.1	278014	11/14/21	11/14/21	RAO

Results for any subcontracted analyses are not included in this section.

ENTHALPY ANALYTICAL

Analysis Results for 453596

453596-012 Analyte	Result	Qual	Units	RL	DF	Batch	Prepared	Analyzed	Chemist
1,1,1,2-Tetrachloroethane	ND		ug/Kg	5.7	1.1	278014	11/14/21	11/14/21	RAO
Ethylbenzene	ND		ug/Kg	5.7	1.1	278014	11/14/21	11/14/21	RAO
m,p-Xylenes	ND		ug/Kg	11	1.1	278014	11/14/21	11/14/21	RAO
o-Xylene	ND		ug/Kg	5.7	1.1	278014	11/14/21	11/14/21	RAO
Styrene	ND		ug/Kg	5.7	1.1	278014	11/14/21	11/14/21	RAO
Bromoform	ND		ug/Kg	5.7	1.1	278014	11/14/21	11/14/21	RAO
Isopropylbenzene	ND		ug/Kg	5.7	1.1	278014	11/14/21	11/14/21	RAO
1,1,2,2-Tetrachloroethane	ND		ug/Kg	5.7	1.1	278014	11/14/21	11/14/21	RAO
1,2,3-Trichloropropane	ND		ug/Kg	5.7	1.1	278014	11/14/21	11/14/21	RAO
Propylbenzene	ND		ug/Kg	5.7	1.1	278014	11/14/21	11/14/21	RAO
Bromobenzene	ND		ug/Kg	5.7	1.1	278014	11/14/21	11/14/21	RAO
1,3,5-Trimethylbenzene	ND		ug/Kg	5.7	1.1	278014	11/14/21	11/14/21	RAO
2-Chlorotoluene	ND		ug/Kg	5.7	1.1	278014	11/14/21	11/14/21	RAO
4-Chlorotoluene	ND		ug/Kg	5.7	1.1	278014	11/14/21	11/14/21	RAO
tert-Butylbenzene	ND		ug/Kg	5.7	1.1	278014	11/14/21	11/14/21	RAO
1,2,4-Trimethylbenzene	ND		ug/Kg	5.7	1.1	278014	11/14/21	11/14/21	RAO
sec-Butylbenzene	ND		ug/Kg	5.7	1.1	278014	11/14/21	11/14/21	RAO
para-Isopropyl Toluene	ND		ug/Kg	5.7	1.1	278014	11/14/21	11/14/21	RAO
1,3-Dichlorobenzene	ND		ug/Kg	5.7	1.1	278014	11/14/21	11/14/21	RAO
1,4-Dichlorobenzene	ND		ug/Kg	5.7	1.1	278014	11/14/21	11/14/21	RAO
n-Butylbenzene	ND		ug/Kg	5.7	1.1	278014	11/14/21	11/14/21	RAO
1,2-Dichlorobenzene	ND		ug/Kg	5.7	1.1	278014	11/14/21	11/14/21	RAO
1,2-Dibromo-3-Chloropropane	ND		ug/Kg	5.7	1.1	278014	11/14/21	11/14/21	RAO
1,2,4-Trichlorobenzene	ND		ug/Kg	5.7	1.1	278014	11/14/21	11/14/21	RAO
Hexachlorobutadiene	ND		ug/Kg	5.7	1.1	278014	11/14/21	11/14/21	RAO
Naphthalene	ND		ug/Kg	5.7	1.1	278014	11/14/21	11/14/21	RAO
1,2,3-Trichlorobenzene	ND		ug/Kg	5.7	1.1	278014	11/14/21	11/14/21	RAO
Xylene (total)	ND		ug/Kg	5.7	1.1	278014	11/14/21	11/14/21	RAO
Surrogates				**Limits**					
Dibromofluoromethane	100%		%REC	70-145	1.1	278014	11/14/21	11/14/21	RAO
1,2-Dichloroethane-d4	105%		%REC	70-145	1.1	278014	11/14/21	11/14/21	RAO
Toluene-d8	97%		%REC	70-145	1.1	278014	11/14/21	11/14/21	RAO
Bromofluorobenzene	99%		%REC	70-145	1.1	278014	11/14/21	11/14/21	RAO
Method: EPA 8270C Prep Method: EPA 3546									
Carbazole	ND		ug/Kg	250	1	277985	11/13/21	11/13/21	HQN
1-Methylnaphthalene	ND		ug/Kg	250	1	277985	11/13/21	11/13/21	HQN
Pyridine	ND		ug/Kg	250	1	277985	11/13/21	11/13/21	HQN
N-Nitrosodimethylamine	ND		ug/Kg	250	1	277985	11/13/21	11/13/21	HQN
Phenol	ND		ug/Kg	250	1	277985	11/13/21	11/13/21	HQN
Aniline	ND		ug/Kg	250	1	277985	11/13/21	11/13/21	HQN
bis(2-Chloroethyl)ether	ND		ug/Kg	1,200	1	277985	11/13/21	11/13/21	HQN
2-Chlorophenol	ND		ug/Kg	250	1	277985	11/13/21	11/13/21	HQN
1,3-Dichlorobenzene	ND		ug/Kg	250	1	277985	11/13/21	11/13/21	HQN
1,4-Dichlorobenzene	ND		ug/Kg	250	1	277985	11/13/21	11/13/21	HQN
Benzyl alcohol	ND		ug/Kg	250	1	277985	11/13/21	11/13/21	HQN

Results for any subcontracted analyses are not included in this section.

ENTHALPY ANALYTICAL

Analysis Results for 453596

453596-012 Analyte	Result	Qual	Units	RL	DF	Batch	Prepared	Analyzed	Chemist
1,2-Dichlorobenzene	ND		ug/Kg	250	1	277985	11/13/21	11/13/21	HQN
2-Methylphenol	ND		ug/Kg	250	1	277985	11/13/21	11/13/21	HQN
bis(2-Chloroisopropyl) ether	ND		ug/Kg	250	1	277985	11/13/21	11/13/21	HQN
3-,4-Methylphenol	ND		ug/Kg	400	1	277985	11/13/21	11/13/21	HQN
N-Nitroso-di-n-propylamine	ND		ug/Kg	250	1	277985	11/13/21	11/13/21	HQN
Hexachloroethane	ND		ug/Kg	250	1	277985	11/13/21	11/13/21	HQN
Nitrobenzene	ND		ug/Kg	1,200	1	277985	11/13/21	11/13/21	HQN
Isophorone	ND		ug/Kg	250	1	277985	11/13/21	11/13/21	HQN
2-Nitrophenol	ND		ug/Kg	250	1	277985	11/13/21	11/13/21	HQN
2,4-Dimethylphenol	ND		ug/Kg	250	1	277985	11/13/21	11/13/21	HQN
Benzoic acid	ND		ug/Kg	1,200	1	277985	11/13/21	11/13/21	HQN
bis(2-Chloroethoxy)methane	ND		ug/Kg	250	1	277985	11/13/21	11/13/21	HQN
2,4-Dichlorophenol	ND		ug/Kg	250	1	277985	11/13/21	11/13/21	HQN
1,2,4-Trichlorobenzene	ND		ug/Kg	250	1	277985	11/13/21	11/13/21	HQN
Naphthalene	ND		ug/Kg	250	1	277985	11/13/21	11/13/21	HQN
4-Chloroaniline	ND		ug/Kg	250	1	277985	11/13/21	11/13/21	HQN
Hexachlorobutadiene	ND		ug/Kg	250	1	277985	11/13/21	11/13/21	HQN
4-Chloro-3-methylphenol	ND		ug/Kg	250	1	277985	11/13/21	11/13/21	HQN
2-Methylnaphthalene	ND		ug/Kg	250	1	277985	11/13/21	11/13/21	HQN
Hexachlorocyclopentadiene	ND		ug/Kg	1,200	1	277985	11/13/21	11/13/21	HQN
2,4,6-Trichlorophenol	ND		ug/Kg	250	1	277985	11/13/21	11/13/21	HQN
2,4,5-Trichlorophenol	ND		ug/Kg	250	1	277985	11/13/21	11/13/21	HQN
2-Chloronaphthalene	ND		ug/Kg	250	1	277985	11/13/21	11/13/21	HQN
2-Nitroaniline	ND		ug/Kg	250	1	277985	11/13/21	11/13/21	HQN
Dimethylphthalate	ND		ug/Kg	250	1	277985	11/13/21	11/13/21	HQN
Acenaphthylene	ND		ug/Kg	250	1	277985	11/13/21	11/13/21	HQN
2,6-Dinitrotoluene	ND		ug/Kg	250	1	277985	11/13/21	11/13/21	HQN
3-Nitroaniline	ND		ug/Kg	250	1	277985	11/13/21	11/13/21	HQN
Acenaphthene	ND		ug/Kg	250	1	277985	11/13/21	11/13/21	HQN
2,4-Dinitrophenol	ND		ug/Kg	1,200	1	277985	11/13/21	11/13/21	HQN
4-Nitrophenol	ND		ug/Kg	250	1	277985	11/13/21	11/13/21	HQN
Dibenzofuran	ND		ug/Kg	250	1	277985	11/13/21	11/13/21	HQN
2,4-Dinitrotoluene	ND		ug/Kg	250	1	277985	11/13/21	11/13/21	HQN
Diethylphthalate	ND		ug/Kg	250	1	277985	11/13/21	11/13/21	HQN
Fluorene	ND		ug/Kg	250	1	277985	11/13/21	11/13/21	HQN
4-Chlorophenyl-phenylether	ND		ug/Kg	250	1	277985	11/13/21	11/13/21	HQN
4-Nitroaniline	ND		ug/Kg	250	1	277985	11/13/21	11/13/21	HQN
4,6-Dinitro-2-methylphenol	ND		ug/Kg	250	1	277985	11/13/21	11/13/21	HQN
N-Nitrosodiphenylamine	ND		ug/Kg	250	1	277985	11/13/21	11/13/21	HQN
1,2-diphenylhydrazine (as azobenzene)	ND		ug/Kg	250	1	277985	11/13/21	11/13/21	HQN
4-Bromophenyl-phenylether	ND		ug/Kg	250	1	277985	11/13/21	11/13/21	HQN
Hexachlorobenzene	ND		ug/Kg	250	1	277985	11/13/21	11/13/21	HQN
Pentachlorophenol	ND		ug/Kg	1,200	1	277985	11/13/21	11/13/21	HQN
Phenanthrene	ND		ug/Kg	250	1	277985	11/13/21	11/13/21	HQN
Anthracene	ND		ug/Kg	250	1	277985	11/13/21	11/13/21	HQN
Di-n-butylphthalate	ND		ug/Kg	250	1	277985	11/13/21	11/13/21	HQN

Results for any subcontracted analyses are not included in this section.

ENTHALPY ANALYTICAL

Analysis Results for 453596

453596-012 Analyte	Result	Qual	Units	RL	DF	Batch	Prepared	Analyzed	Chemist
Fluoranthene	ND		ug/Kg	250	1	277985	11/13/21	11/13/21	HQN
Benzidine	ND		ug/Kg	1,200	1	277985	11/13/21	11/13/21	HQN
Pyrene	ND		ug/Kg	250	1	277985	11/13/21	11/13/21	HQN
Butylbenzylphthalate	ND		ug/Kg	250	1	277985	11/13/21	11/13/21	HQN
3,3'-Dichlorobenzidine	ND		ug/Kg	1,200	1	277985	11/13/21	11/13/21	HQN
Benzo(a)anthracene	ND		ug/Kg	250	1	277985	11/13/21	11/13/21	HQN
Chrysene	ND		ug/Kg	250	1	277985	11/13/21	11/13/21	HQN
bis(2-Ethylhexyl)phthalate	ND		ug/Kg	250	1	277985	11/13/21	11/13/21	HQN
Di-n-octylphthalate	ND		ug/Kg	250	1	277985	11/13/21	11/13/21	HQN
Benzo(b)fluoranthene	ND		ug/Kg	250	1	277985	11/13/21	11/13/21	HQN
Benzo(k)fluoranthene	ND		ug/Kg	250	1	277985	11/13/21	11/13/21	HQN
Benzo(a)pyrene	ND		ug/Kg	250	1	277985	11/13/21	11/13/21	HQN
Indeno(1,2,3-cd)pyrene	ND		ug/Kg	250	1	277985	11/13/21	11/13/21	HQN
Dibenz(a,h)anthracene	ND		ug/Kg	250	1	277985	11/13/21	11/13/21	HQN
Benzo(g,h,i)perylene	ND		ug/Kg	250	1	277985	11/13/21	11/13/21	HQN
Surrogates				**Limits**					
2-Fluorophenol	54%		%REC	29-120	1	277985	11/13/21	11/13/21	HQN
Phenol-d6	55%		%REC	30-120	1	277985	11/13/21	11/13/21	HQN
2,4,6-Tribromophenol	55%		%REC	32-120	1	277985	11/13/21	11/13/21	HQN
Nitrobenzene-d5	56%		%REC	33-120	1	277985	11/13/21	11/13/21	HQN
2-Fluorobiphenyl	57%		%REC	39-120	1	277985	11/13/21	11/13/21	HQN
Terphenyl-d14	62%		%REC	44-125	1	277985	11/13/21	11/13/21	HQN

Results for any subcontracted analyses are not included in this section.

ENTHALPY ANALYTICAL

Analysis Results for 453596

Sample ID: SB-6-5	Lab ID: 453596-014	Collected: 11/12/21 08:05
	Matrix: Soil	

453596-014 Analyte	Result	Qual	Units	RL	DF	Batch	Prepared	Analyzed	Chemist
Method: EPA 8015B Prep Method: EPA 5035									
TPH Gasoline	ND		mg/Kg	2.5	0.82	278325	11/18/21	11/18/21	EMW
Surrogates				**Limits**					
Bromofluorobenzene (FID)	101%		%REC	60-140	0.82	278325	11/18/21	11/18/21	EMW
Method: EPA 8015B Prep Method: EPA 3580									
DRO C10-C28	ND		mg/Kg	10	1	278143	11/16/21	11/17/21	TJW
ORO C28-C44	ND		mg/Kg	20	1	278143	11/16/21	11/17/21	TJW
Surrogates				**Limits**					
n-Triacontane	98%		%REC	70-130	1	278143	11/16/21	11/17/21	TJW
Method: EPA 8260B Prep Method: EPA 5035									
3-Chloropropene	ND		ug/Kg	7.4	1.5	278014	11/14/21	11/14/21	RAO
cis-1,4-Dichloro-2-butene	ND		ug/Kg	7.4	1.5	278014	11/14/21	11/14/21	RAO
trans-1,4-Dichloro-2-butene	ND		ug/Kg	7.4	1.5	278014	11/14/21	11/14/21	RAO
Freon 12	ND		ug/Kg	7.4	1.5	278014	11/14/21	11/14/21	RAO
Chloromethane	ND		ug/Kg	7.4	1.5	278014	11/14/21	11/14/21	RAO
Vinyl Chloride	ND		ug/Kg	7.4	1.5	278014	11/14/21	11/14/21	RAO
Bromomethane	ND		ug/Kg	7.4	1.5	278014	11/14/21	11/14/21	RAO
Chloroethane	ND		ug/Kg	7.4	1.5	278014	11/14/21	11/14/21	RAO
Trichlorofluoromethane	ND		ug/Kg	7.4	1.5	278014	11/14/21	11/14/21	RAO
Acetone	ND		ug/Kg	150	1.5	278014	11/14/21	11/14/21	RAO
Freon 113	ND		ug/Kg	7.4	1.5	278014	11/14/21	11/14/21	RAO
1,1-Dichloroethene	ND		ug/Kg	7.4	1.5	278014	11/14/21	11/14/21	RAO
Methylene Chloride	ND		ug/Kg	7.4	1.5	278014	11/14/21	11/14/21	RAO
MTBE	ND		ug/Kg	7.4	1.5	278014	11/14/21	11/14/21	RAO
trans-1,2-Dichloroethene	ND		ug/Kg	7.4	1.5	278014	11/14/21	11/14/21	RAO
1,1-Dichloroethane	ND		ug/Kg	7.4	1.5	278014	11/14/21	11/14/21	RAO
2-Butanone	ND		ug/Kg	150	1.5	278014	11/14/21	11/14/21	RAO
cis-1,2-Dichloroethene	ND		ug/Kg	7.4	1.5	278014	11/14/21	11/14/21	RAO
2,2-Dichloropropane	ND		ug/Kg	7.4	1.5	278014	11/14/21	11/14/21	RAO
Chloroform	ND		ug/Kg	7.4	1.5	278014	11/14/21	11/14/21	RAO
Bromochloromethane	ND		ug/Kg	7.4	1.5	278014	11/14/21	11/14/21	RAO
1,1,1-Trichloroethane	ND		ug/Kg	7.4	1.5	278014	11/14/21	11/14/21	RAO
1,1-Dichloropropene	ND		ug/Kg	7.4	1.5	278014	11/14/21	11/14/21	RAO
Carbon Tetrachloride	ND		ug/Kg	7.4	1.5	278014	11/14/21	11/14/21	RAO
1,2-Dichloroethane	ND		ug/Kg	7.4	1.5	278014	11/14/21	11/14/21	RAO
Benzene	ND		ug/Kg	7.4	1.5	278014	11/14/21	11/14/21	RAO
Trichloroethene	ND		ug/Kg	7.4	1.5	278014	11/14/21	11/14/21	RAO
1,2-Dichloropropane	ND		ug/Kg	7.4	1.5	278014	11/14/21	11/14/21	RAO
Bromodichloromethane	ND		ug/Kg	7.4	1.5	278014	11/14/21	11/14/21	RAO

Results for any subcontracted analyses are not included in this section.

ENTHALPY ANALYTICAL

Analysis Results for 453596

453596-014 Analyte	Result	Qual	Units	RL	DF	Batch	Prepared	Analyzed	Chemist
Dibromomethane	ND		ug/Kg	7.4	1.5	278014	11/14/21	11/14/21	RAO
4-Methyl-2-Pentanone	ND		ug/Kg	7.4	1.5	278014	11/14/21	11/14/21	RAO
cis-1,3-Dichloropropene	ND		ug/Kg	7.4	1.5	278014	11/14/21	11/14/21	RAO
Toluene	ND		ug/Kg	7.4	1.5	278014	11/14/21	11/14/21	RAO
trans-1,3-Dichloropropene	ND		ug/Kg	7.4	1.5	278014	11/14/21	11/14/21	RAO
1,1,2-Trichloroethane	ND		ug/Kg	7.4	1.5	278014	11/14/21	11/14/21	RAO
1,3-Dichloropropane	ND		ug/Kg	7.4	1.5	278014	11/14/21	11/14/21	RAO
Tetrachloroethene	ND		ug/Kg	7.4	1.5	278014	11/14/21	11/14/21	RAO
Dibromochloromethane	ND		ug/Kg	7.4	1.5	278014	11/14/21	11/14/21	RAO
1,2-Dibromoethane	ND		ug/Kg	7.4	1.5	278014	11/14/21	11/14/21	RAO
Chlorobenzene	ND		ug/Kg	7.4	1.5	278014	11/14/21	11/14/21	RAO
1,1,1,2-Tetrachloroethane	ND		ug/Kg	7.4	1.5	278014	11/14/21	11/14/21	RAO
Ethylbenzene	ND		ug/Kg	7.4	1.5	278014	11/14/21	11/14/21	RAO
m,p-Xylenes	ND		ug/Kg	15	1.5	278014	11/14/21	11/14/21	RAO
o-Xylene	ND		ug/Kg	7.4	1.5	278014	11/14/21	11/14/21	RAO
Styrene	ND		ug/Kg	7.4	1.5	278014	11/14/21	11/14/21	RAO
Bromoform	ND		ug/Kg	7.4	1.5	278014	11/14/21	11/14/21	RAO
Isopropylbenzene	ND		ug/Kg	7.4	1.5	278014	11/14/21	11/14/21	RAO
1,1,2,2-Tetrachloroethane	ND		ug/Kg	7.4	1.5	278014	11/14/21	11/14/21	RAO
1,2,3-Trichloropropane	ND		ug/Kg	7.4	1.5	278014	11/14/21	11/14/21	RAO
Propylbenzene	ND		ug/Kg	7.4	1.5	278014	11/14/21	11/14/21	RAO
Bromobenzene	ND		ug/Kg	7.4	1.5	278014	11/14/21	11/14/21	RAO
1,3,5-Trimethylbenzene	ND		ug/Kg	7.4	1.5	278014	11/14/21	11/14/21	RAO
2-Chlorotoluene	ND		ug/Kg	7.4	1.5	278014	11/14/21	11/14/21	RAO
4-Chlorotoluene	ND		ug/Kg	7.4	1.5	278014	11/14/21	11/14/21	RAO
tert-Butylbenzene	ND		ug/Kg	7.4	1.5	278014	11/14/21	11/14/21	RAO
1,2,4-Trimethylbenzene	ND		ug/Kg	7.4	1.5	278014	11/14/21	11/14/21	RAO
sec-Butylbenzene	ND		ug/Kg	7.4	1.5	278014	11/14/21	11/14/21	RAO
para-Isopropyl Toluene	ND		ug/Kg	7.4	1.5	278014	11/14/21	11/14/21	RAO
1,3-Dichlorobenzene	ND		ug/Kg	7.4	1.5	278014	11/14/21	11/14/21	RAO
1,4-Dichlorobenzene	ND		ug/Kg	7.4	1.5	278014	11/14/21	11/14/21	RAO
n-Butylbenzene	ND		ug/Kg	7.4	1.5	278014	11/14/21	11/14/21	RAO
1,2-Dichlorobenzene	ND		ug/Kg	7.4	1.5	278014	11/14/21	11/14/21	RAO
1,2-Dibromo-3-Chloropropane	ND		ug/Kg	7.4	1.5	278014	11/14/21	11/14/21	RAO
1,2,4-Trichlorobenzene	ND		ug/Kg	7.4	1.5	278014	11/14/21	11/14/21	RAO
Hexachlorobutadiene	ND		ug/Kg	7.4	1.5	278014	11/14/21	11/14/21	RAO
Naphthalene	ND		ug/Kg	7.4	1.5	278014	11/14/21	11/14/21	RAO
1,2,3-Trichlorobenzene	ND		ug/Kg	7.4	1.5	278014	11/14/21	11/14/21	RAO
Xylene (total)	ND		ug/Kg	7.4	1.5	278014	11/14/21	11/14/21	RAO
Surrogates				**Limits**					
Dibromofluoromethane	96%		%REC	70-145	1.5	278014	11/14/21	11/14/21	RAO
1,2-Dichloroethane-d4	102%		%REC	70-145	1.5	278014	11/14/21	11/14/21	RAO
Toluene-d8	97%		%REC	70-145	1.5	278014	11/14/21	11/14/21	RAO
Bromofluorobenzene	93%		%REC	70-145	1.5	278014	11/14/21	11/14/21	RAO

Results for any subcontracted analyses are not included in this section.

Analysis Results for 453596

Sample ID: SB-4-1	Lab ID: 453596-016	Collected: 11/12/21 08:25
	Matrix: Soil	

453596-016 Analyte	Result	Qual	Units	RL	DF	Batch	Prepared	Analyzed	Chemist
Method: EPA 6010B Prep Method: EPA 3050B									
Antimony	ND		mg/Kg	3.0	1	278013	11/15/21	11/16/21	KLN
Arsenic	**1.4**		mg/Kg	1.0	1	278013	11/15/21	11/16/21	KLN
Barium	**32**		mg/Kg	1.0	1	278013	11/15/21	11/16/21	KLN
Beryllium	ND		mg/Kg	0.51	1	278013	11/15/21	11/16/21	KLN
Cadmium	ND		mg/Kg	0.51	1	278013	11/15/21	11/16/21	KLN
Chromium	**8.3**		mg/Kg	1.0	1	278013	11/15/21	11/16/21	KLN
Cobalt	**3.5**		mg/Kg	0.51	1	278013	11/15/21	11/16/21	KLN
Copper	**4.9**		mg/Kg	1.0	1	278013	11/15/21	11/16/21	KLN
Lead	**3.3**		mg/Kg	1.0	1	278013	11/15/21	11/16/21	KLN
Molybdenum	ND		mg/Kg	1.0	1	278013	11/15/21	11/16/21	KLN
Nickel	**5.5**		mg/Kg	1.0	1	278013	11/15/21	11/16/21	KLN
Selenium	ND		mg/Kg	3.0	1	278013	11/15/21	11/16/21	KLN
Silver	ND		mg/Kg	0.51	1	278013	11/15/21	11/16/21	KLN
Thallium	ND		mg/Kg	3.0	1	278013	11/15/21	11/16/21	KLN
Vanadium	**20**		mg/Kg	1.0	1	278013	11/15/21	11/16/21	KLN
Zinc	**23**		mg/Kg	5.1	1	278013	11/15/21	11/16/21	KLN
Method: EPA 7199 Prep Method: EPA 3060A									
Hexavalent Chromium	ND		mg/Kg	0.40	1	278269	11/17/21 12:31	11/17/21 18:41	JCP
Method: EPA 7471A Prep Method: METHOD									
Mercury	ND		mg/Kg	0.16	1.1	278011	11/13/21	11/13/21	TNN

Results for any subcontracted analyses are not included in this section.

ENTHALPY ANALYTICAL

Analysis Results for 453596

Sample ID: SB-4-5	Lab ID: 453596-017	Collected: 11/12/21 08:30
	Matrix: Soil	

453596-017 Analyte	Result	Qual	Units	RL	DF	Batch	Prepared	Analyzed	Chemist
Method: EPA 8270C Prep Method: EPA 3546									
Carbazole	ND		ug/Kg	250	1	277985	11/13/21	11/13/21	HQN
1-Methylnaphthalene	ND		ug/Kg	250	1	277985	11/13/21	11/13/21	HQN
Pyridine	ND		ug/Kg	250	1	277985	11/13/21	11/13/21	HQN
N-Nitrosodimethylamine	ND		ug/Kg	250	1	277985	11/13/21	11/13/21	HQN
Phenol	ND		ug/Kg	250	1	277985	11/13/21	11/13/21	HQN
Aniline	ND		ug/Kg	250	1	277985	11/13/21	11/13/21	HQN
bis(2-Chloroethyl)ether	ND		ug/Kg	1,200	1	277985	11/13/21	11/13/21	HQN
2-Chlorophenol	ND		ug/Kg	250	1	277985	11/13/21	11/13/21	HQN
1,3-Dichlorobenzene	ND		ug/Kg	250	1	277985	11/13/21	11/13/21	HQN
1,4-Dichlorobenzene	ND		ug/Kg	250	1	277985	11/13/21	11/13/21	HQN
Benzyl alcohol	ND		ug/Kg	250	1	277985	11/13/21	11/13/21	HQN
1,2-Dichlorobenzene	ND		ug/Kg	250	1	277985	11/13/21	11/13/21	HQN
2-Methylphenol	ND		ug/Kg	250	1	277985	11/13/21	11/13/21	HQN
bis(2-Chloroisopropyl) ether	ND		ug/Kg	250	1	277985	11/13/21	11/13/21	HQN
3-,4-Methylphenol	ND		ug/Kg	400	1	277985	11/13/21	11/13/21	HQN
N-Nitroso-di-n-propylamine	ND		ug/Kg	250	1	277985	11/13/21	11/13/21	HQN
Hexachloroethane	ND		ug/Kg	250	1	277985	11/13/21	11/13/21	HQN
Nitrobenzene	ND		ug/Kg	1,200	1	277985	11/13/21	11/13/21	HQN
Isophorone	ND		ug/Kg	250	1	277985	11/13/21	11/13/21	HQN
2-Nitrophenol	ND		ug/Kg	250	1	277985	11/13/21	11/13/21	HQN
2,4-Dimethylphenol	ND		ug/Kg	250	1	277985	11/13/21	11/13/21	HQN
Benzoic acid	ND		ug/Kg	1,200	1	277985	11/13/21	11/13/21	HQN
bis(2-Chloroethoxy)methane	ND		ug/Kg	250	1	277985	11/13/21	11/13/21	HQN
2,4-Dichlorophenol	ND		ug/Kg	250	1	277985	11/13/21	11/13/21	HQN
1,2,4-Trichlorobenzene	ND		ug/Kg	250	1	277985	11/13/21	11/13/21	HQN
Naphthalene	ND		ug/Kg	250	1	277985	11/13/21	11/13/21	HQN
4-Chloroaniline	ND		ug/Kg	250	1	277985	11/13/21	11/13/21	HQN
Hexachlorobutadiene	ND		ug/Kg	250	1	277985	11/13/21	11/13/21	HQN
4-Chloro-3-methylphenol	ND		ug/Kg	250	1	277985	11/13/21	11/13/21	HQN
2-Methylnaphthalene	ND		ug/Kg	250	1	277985	11/13/21	11/13/21	HQN
Hexachlorocyclopentadiene	ND		ug/Kg	1,200	1	277985	11/13/21	11/13/21	HQN
2,4,6-Trichlorophenol	ND		ug/Kg	250	1	277985	11/13/21	11/13/21	HQN
2,4,5-Trichlorophenol	ND		ug/Kg	250	1	277985	11/13/21	11/13/21	HQN
2-Chloronaphthalene	ND		ug/Kg	250	1	277985	11/13/21	11/13/21	HQN
2-Nitroaniline	ND		ug/Kg	250	1	277985	11/13/21	11/13/21	HQN
Dimethylphthalate	ND		ug/Kg	250	1	277985	11/13/21	11/13/21	HQN
Acenaphthylene	ND		ug/Kg	250	1	277985	11/13/21	11/13/21	HQN
2,6-Dinitrotoluene	ND		ug/Kg	250	1	277985	11/13/21	11/13/21	HQN
3-Nitroaniline	ND		ug/Kg	250	1	277985	11/13/21	11/13/21	HQN
Acenaphthene	ND		ug/Kg	250	1	277985	11/13/21	11/13/21	HQN

Results for any subcontracted analyses are not included in this section.

ENTHALPY ANALYTICAL

Analysis Results for 453596

453596-017 Analyte	Result	Qual	Units	RL	DF	Batch	Prepared	Analyzed	Chemist
2,4-Dinitrophenol	ND		ug/Kg	1,200	1	277985	11/13/21	11/13/21	HQN
4-Nitrophenol	ND		ug/Kg	250	1	277985	11/13/21	11/13/21	HQN
Dibenzofuran	ND		ug/Kg	250	1	277985	11/13/21	11/13/21	HQN
2,4-Dinitrotoluene	ND		ug/Kg	250	1	277985	11/13/21	11/13/21	HQN
Diethylphthalate	ND		ug/Kg	250	1	277985	11/13/21	11/13/21	HQN
Fluorene	ND		ug/Kg	250	1	277985	11/13/21	11/13/21	HQN
4-Chlorophenyl-phenylether	ND		ug/Kg	250	1	277985	11/13/21	11/13/21	HQN
4-Nitroaniline	ND		ug/Kg	250	1	277985	11/13/21	11/13/21	HQN
4,6-Dinitro-2-methylphenol	ND		ug/Kg	250	1	277985	11/13/21	11/13/21	HQN
N-Nitrosodiphenylamine	ND		ug/Kg	250	1	277985	11/13/21	11/13/21	HQN
1,2-diphenylhydrazine (as azobenzene)	ND		ug/Kg	250	1	277985	11/13/21	11/13/21	HQN
4-Bromophenyl-phenylether	ND		ug/Kg	250	1	277985	11/13/21	11/13/21	HQN
Hexachlorobenzene	ND		ug/Kg	250	1	277985	11/13/21	11/13/21	HQN
Pentachlorophenol	ND		ug/Kg	1,200	1	277985	11/13/21	11/13/21	HQN
Phenanthrene	ND		ug/Kg	250	1	277985	11/13/21	11/13/21	HQN
Anthracene	ND		ug/Kg	250	1	277985	11/13/21	11/13/21	HQN
Di-n-butylphthalate	ND		ug/Kg	250	1	277985	11/13/21	11/13/21	HQN
Fluoranthene	ND		ug/Kg	250	1	277985	11/13/21	11/13/21	HQN
Benzidine	ND		ug/Kg	1,200	1	277985	11/13/21	11/13/21	HQN
Pyrene	ND		ug/Kg	250	1	277985	11/13/21	11/13/21	HQN
Butylbenzylphthalate	ND		ug/Kg	250	1	277985	11/13/21	11/13/21	HQN
3,3'-Dichlorobenzidine	ND		ug/Kg	1,200	1	277985	11/13/21	11/13/21	HQN
Benzo(a)anthracene	ND		ug/Kg	250	1	277985	11/13/21	11/13/21	HQN
Chrysene	ND		ug/Kg	250	1	277985	11/13/21	11/13/21	HQN
bis(2-Ethylhexyl)phthalate	ND		ug/Kg	250	1	277985	11/13/21	11/13/21	HQN
Di-n-octylphthalate	ND		ug/Kg	250	1	277985	11/13/21	11/13/21	HQN
Benzo(b)fluoranthene	ND		ug/Kg	250	1	277985	11/13/21	11/13/21	HQN
Benzo(k)fluoranthene	ND		ug/Kg	250	1	277985	11/13/21	11/13/21	HQN
Benzo(a)pyrene	ND		ug/Kg	250	1	277985	11/13/21	11/13/21	HQN
Indeno(1,2,3-cd)pyrene	ND		ug/Kg	250	1	277985	11/13/21	11/13/21	HQN
Dibenz(a,h)anthracene	ND		ug/Kg	250	1	277985	11/13/21	11/13/21	HQN
Benzo(g,h,i)perylene	ND		ug/Kg	250	1	277985	11/13/21	11/13/21	HQN
Surrogates				**Limits**					
2-Fluorophenol	66%		%REC	29-120	1	277985	11/13/21	11/13/21	HQN
Phenol-d6	65%		%REC	30-120	1	277985	11/13/21	11/13/21	HQN
2,4,6-Tribromophenol	62%		%REC	32-120	1	277985	11/13/21	11/13/21	HQN
Nitrobenzene-d5	64%		%REC	33-120	1	277985	11/13/21	11/13/21	HQN
2-Fluorobiphenyl	65%		%REC	39-120	1	277985	11/13/21	11/13/21	HQN
Terphenyl-d14	63%		%REC	44-125	1	277985	11/13/21	11/13/21	HQN

Results for any subcontracted analyses are not included in this section.

ENTHALPY ANALYTICAL

Analysis Results for 453596

Sample ID: SB-7-5	Lab ID: 453596-023	Collected: 11/12/21 10:05
	Matrix: Soil	

453596-023 Analyte	Result	Qual	Units	RL	DF	Batch	Prepared	Analyzed	Chemist
Method: EPA 8015B Prep Method: EPA 5035									
TPH Gasoline	ND		mg/Kg	3.5	1.2	278325	11/18/21	11/18/21	EMW
Surrogates				**Limits**					
Bromofluorobenzene (FID)	91%		%REC	60-140	1.2	278325	11/18/21	11/18/21	EMW
Method: EPA 8015B Prep Method: EPA 3580									
DRO C10-C28	ND		mg/Kg	10	1	278143	11/16/21	11/17/21	TJW
ORO C28-C44	ND		mg/Kg	20	1	278143	11/16/21	11/17/21	TJW
Surrogates				**Limits**					
n-Triacontane	101%		%REC	70-130	1	278143	11/16/21	11/17/21	TJW
Method: EPA 8270C Prep Method: EPA 3546									
Carbazole	ND		ug/Kg	250	1	277985	11/13/21	11/13/21	HQN
1-Methylnaphthalene	ND		ug/Kg	250	1	277985	11/13/21	11/13/21	HQN
Pyridine	ND		ug/Kg	250	1	277985	11/13/21	11/13/21	HQN
N-Nitrosodimethylamine	ND		ug/Kg	250	1	277985	11/13/21	11/13/21	HQN
Phenol	ND		ug/Kg	250	1	277985	11/13/21	11/13/21	HQN
Aniline	ND		ug/Kg	250	1	277985	11/13/21	11/13/21	HQN
bis(2-Chloroethyl)ether	ND		ug/Kg	1,200	1	277985	11/13/21	11/13/21	HQN
2-Chlorophenol	ND		ug/Kg	250	1	277985	11/13/21	11/13/21	HQN
1,3-Dichlorobenzene	ND		ug/Kg	250	1	277985	11/13/21	11/13/21	HQN
1,4-Dichlorobenzene	ND		ug/Kg	250	1	277985	11/13/21	11/13/21	HQN
Benzyl alcohol	ND		ug/Kg	250	1	277985	11/13/21	11/13/21	HQN
1,2-Dichlorobenzene	ND		ug/Kg	250	1	277985	11/13/21	11/13/21	HQN
2-Methylphenol	ND		ug/Kg	250	1	277985	11/13/21	11/13/21	HQN
bis(2-Chloroisopropyl) ether	ND		ug/Kg	250	1	277985	11/13/21	11/13/21	HQN
3-,4-Methylphenol	ND		ug/Kg	400	1	277985	11/13/21	11/13/21	HQN
N-Nitroso-di-n-propylamine	ND		ug/Kg	250	1	277985	11/13/21	11/13/21	HQN
Hexachloroethane	ND		ug/Kg	250	1	277985	11/13/21	11/13/21	HQN
Nitrobenzene	ND		ug/Kg	1,200	1	277985	11/13/21	11/13/21	HQN
Isophorone	ND		ug/Kg	250	1	277985	11/13/21	11/13/21	HQN
2-Nitrophenol	ND		ug/Kg	250	1	277985	11/13/21	11/13/21	HQN
2,4-Dimethylphenol	ND		ug/Kg	250	1	277985	11/13/21	11/13/21	HQN
Benzoic acid	ND		ug/Kg	1,200	1	277985	11/13/21	11/13/21	HQN
bis(2-Chloroethoxy)methane	ND		ug/Kg	250	1	277985	11/13/21	11/13/21	HQN
2,4-Dichlorophenol	ND		ug/Kg	250	1	277985	11/13/21	11/13/21	HQN
1,2,4-Trichlorobenzene	ND		ug/Kg	250	1	277985	11/13/21	11/13/21	HQN
Naphthalene	ND		ug/Kg	250	1	277985	11/13/21	11/13/21	HQN
4-Chloroaniline	ND		ug/Kg	250	1	277985	11/13/21	11/13/21	HQN
Hexachlorobutadiene	ND		ug/Kg	250	1	277985	11/13/21	11/13/21	HQN
4-Chloro-3-methylphenol	ND		ug/Kg	250	1	277985	11/13/21	11/13/21	HQN

Results for any subcontracted analyses are not included in this section.

ENTHALPY ANALYTICAL

Analysis Results for 453596

453596-023 Analyte	Result	Qual	Units	RL	DF	Batch	Prepared	Analyzed	Chemist
2-Methylnaphthalene	ND		ug/Kg	250	1	277985	11/13/21	11/13/21	HQN
Hexachlorocyclopentadiene	ND		ug/Kg	1,200	1	277985	11/13/21	11/13/21	HQN
2,4,6-Trichlorophenol	ND		ug/Kg	250	1	277985	11/13/21	11/13/21	HQN
2,4,5-Trichlorophenol	ND		ug/Kg	250	1	277985	11/13/21	11/13/21	HQN
2-Chloronaphthalene	ND		ug/Kg	250	1	277985	11/13/21	11/13/21	HQN
2-Nitroaniline	ND		ug/Kg	250	1	277985	11/13/21	11/13/21	HQN
Dimethylphthalate	ND		ug/Kg	250	1	277985	11/13/21	11/13/21	HQN
Acenaphthylene	ND		ug/Kg	250	1	277985	11/13/21	11/13/21	HQN
2,6-Dinitrotoluene	ND		ug/Kg	250	1	277985	11/13/21	11/13/21	HQN
3-Nitroaniline	ND		ug/Kg	250	1	277985	11/13/21	11/13/21	HQN
Acenaphthene	ND		ug/Kg	250	1	277985	11/13/21	11/13/21	HQN
2,4-Dinitrophenol	ND		ug/Kg	1,200	1	277985	11/13/21	11/13/21	HQN
4-Nitrophenol	ND		ug/Kg	250	1	277985	11/13/21	11/13/21	HQN
Dibenzofuran	ND		ug/Kg	250	1	277985	11/13/21	11/13/21	HQN
2,4-Dinitrotoluene	ND		ug/Kg	250	1	277985	11/13/21	11/13/21	HQN
Diethylphthalate	ND		ug/Kg	250	1	277985	11/13/21	11/13/21	HQN
Fluorene	ND		ug/Kg	250	1	277985	11/13/21	11/13/21	HQN
4-Chlorophenyl-phenylether	ND		ug/Kg	250	1	277985	11/13/21	11/13/21	HQN
4-Nitroaniline	ND		ug/Kg	250	1	277985	11/13/21	11/13/21	HQN
4,6-Dinitro-2-methylphenol	ND		ug/Kg	250	1	277985	11/13/21	11/13/21	HQN
N-Nitrosodiphenylamine	ND		ug/Kg	250	1	277985	11/13/21	11/13/21	HQN
1,2-diphenylhydrazine (as azobenzene)	ND		ug/Kg	250	1	277985	11/13/21	11/13/21	HQN
4-Bromophenyl-phenylether	ND		ug/Kg	250	1	277985	11/13/21	11/13/21	HQN
Hexachlorobenzene	ND		ug/Kg	250	1	277985	11/13/21	11/13/21	HQN
Pentachlorophenol	ND		ug/Kg	1,200	1	277985	11/13/21	11/13/21	HQN
Phenanthrene	ND		ug/Kg	250	1	277985	11/13/21	11/13/21	HQN
Anthracene	ND		ug/Kg	250	1	277985	11/13/21	11/13/21	HQN
Di-n-butylphthalate	ND		ug/Kg	250	1	277985	11/13/21	11/13/21	HQN
Fluoranthene	ND		ug/Kg	250	1	277985	11/13/21	11/13/21	HQN
Benzidine	ND		ug/Kg	1,200	1	277985	11/13/21	11/13/21	HQN
Pyrene	ND		ug/Kg	250	1	277985	11/13/21	11/13/21	HQN
Butylbenzylphthalate	ND		ug/Kg	250	1	277985	11/13/21	11/13/21	HQN
3,3'-Dichlorobenzidine	ND		ug/Kg	1,200	1	277985	11/13/21	11/13/21	HQN
Benzo(a)anthracene	ND		ug/Kg	250	1	277985	11/13/21	11/13/21	HQN
Chrysene	ND		ug/Kg	250	1	277985	11/13/21	11/13/21	HQN
bis(2-Ethylhexyl)phthalate	ND		ug/Kg	250	1	277985	11/13/21	11/13/21	HQN
Di-n-octylphthalate	ND		ug/Kg	250	1	277985	11/13/21	11/13/21	HQN
Benzo(b)fluoranthene	ND		ug/Kg	250	1	277985	11/13/21	11/13/21	HQN
Benzo(k)fluoranthene	ND		ug/Kg	250	1	277985	11/13/21	11/13/21	HQN
Benzo(a)pyrene	ND		ug/Kg	250	1	277985	11/13/21	11/13/21	HQN
Indeno(1,2,3-cd)pyrene	ND		ug/Kg	250	1	277985	11/13/21	11/13/21	HQN
Dibenz(a,h)anthracene	ND		ug/Kg	250	1	277985	11/13/21	11/13/21	HQN
Benzo(g,h,i)perylene	ND		ug/Kg	250	1	277985	11/13/21	11/13/21	HQN
Surrogates				**Limits**					
2-Fluorophenol	87%		%REC	29-120	1	277985	11/13/21	11/13/21	HQN
Phenol-d6	84%		%REC	30-120	1	277985	11/13/21	11/13/21	HQN

Results for any subcontracted analyses are not included in this section.

ENTHALPY ANALYTICAL

Analysis Results for 453596

453596-023 Analyte	Result	Qual	Units	RL	DF	Batch	Prepared	Analyzed	Chemist
2,4,6-Tribromophenol	80%		%REC	32-120	1	277985	11/13/21	11/13/21	HQN
Nitrobenzene-d5	79%		%REC	33-120	1	277985	11/13/21	11/13/21	HQN
2-Fluorobiphenyl	81%		%REC	39-120	1	277985	11/13/21	11/13/21	HQN
Terphenyl-d14	80%		%REC	44-125	1	277985	11/13/21	11/13/21	HQN

Results for any subcontracted analyses are not included in this section.

ENTHALPY ANALYTICAL

Analysis Results for 453596

Sample ID: SB-5-5	Lab ID: 453596-025	Collected: 11/12/21 10:30
	Matrix: Soil	

453596-025 Analyte	Result	Qual	Units	RL	DF	Batch	Prepared	Analyzed	Chemist
Method: EPA 8015B Prep Method: EPA 5035									
TPH Gasoline	ND		mg/Kg	2.9	0.98	278325	11/18/21	11/18/21	EMW
Surrogates				**Limits**					
Bromofluorobenzene (FID)	96%		%REC	60-140	0.98	278325	11/18/21	11/18/21	EMW
Method: EPA 8015B Prep Method: EPA 3580									
DRO C10-C28	ND		mg/Kg	10	1	278143	11/16/21	11/17/21	TJW
ORO C28-C44	ND		mg/Kg	20	1	278143	11/16/21	11/17/21	TJW
Surrogates				**Limits**					
n-Triacontane	96%		%REC	70-130	1	278143	11/16/21	11/17/21	TJW
Method: EPA 8270C Prep Method: EPA 3546									
Carbazole	ND		ug/Kg	250	1	277985	11/13/21	11/13/21	HQN
1-Methylnaphthalene	ND		ug/Kg	250	1	277985	11/13/21	11/13/21	HQN
Pyridine	ND		ug/Kg	250	1	277985	11/13/21	11/13/21	HQN
N-Nitrosodimethylamine	ND		ug/Kg	250	1	277985	11/13/21	11/13/21	HQN
Phenol	ND		ug/Kg	250	1	277985	11/13/21	11/13/21	HQN
Aniline	ND		ug/Kg	250	1	277985	11/13/21	11/13/21	HQN
bis(2-Chloroethyl)ether	ND		ug/Kg	1,200	1	277985	11/13/21	11/13/21	HQN
2-Chlorophenol	ND		ug/Kg	250	1	277985	11/13/21	11/13/21	HQN
1,3-Dichlorobenzene	ND		ug/Kg	250	1	277985	11/13/21	11/13/21	HQN
1,4-Dichlorobenzene	ND		ug/Kg	250	1	277985	11/13/21	11/13/21	HQN
Benzyl alcohol	ND		ug/Kg	250	1	277985	11/13/21	11/13/21	HQN
1,2-Dichlorobenzene	ND		ug/Kg	250	1	277985	11/13/21	11/13/21	HQN
2-Methylphenol	ND		ug/Kg	250	1	277985	11/13/21	11/13/21	HQN
bis(2-Chloroisopropyl) ether	ND		ug/Kg	250	1	277985	11/13/21	11/13/21	HQN
3-,4-Methylphenol	ND		ug/Kg	400	1	277985	11/13/21	11/13/21	HQN
N-Nitroso-di-n-propylamine	ND		ug/Kg	250	1	277985	11/13/21	11/13/21	HQN
Hexachloroethane	ND		ug/Kg	250	1	277985	11/13/21	11/13/21	HQN
Nitrobenzene	ND		ug/Kg	1,200	1	277985	11/13/21	11/13/21	HQN
Isophorone	ND		ug/Kg	250	1	277985	11/13/21	11/13/21	HQN
2-Nitrophenol	ND		ug/Kg	250	1	277985	11/13/21	11/13/21	HQN
2,4-Dimethylphenol	ND		ug/Kg	250	1	277985	11/13/21	11/13/21	HQN
Benzoic acid	ND		ug/Kg	1,200	1	277985	11/13/21	11/13/21	HQN
bis(2-Chloroethoxy)methane	ND		ug/Kg	250	1	277985	11/13/21	11/13/21	HQN
2,4-Dichlorophenol	ND		ug/Kg	250	1	277985	11/13/21	11/13/21	HQN
1,2,4-Trichlorobenzene	ND		ug/Kg	250	1	277985	11/13/21	11/13/21	HQN
Naphthalene	ND		ug/Kg	250	1	277985	11/13/21	11/13/21	HQN
4-Chloroaniline	ND		ug/Kg	250	1	277985	11/13/21	11/13/21	HQN
Hexachlorobutadiene	ND		ug/Kg	250	1	277985	11/13/21	11/13/21	HQN
4-Chloro-3-methylphenol	ND		ug/Kg	250	1	277985	11/13/21	11/13/21	HQN

Results for any subcontracted analyses are not included in this section.

ENTHALPY ANALYTICAL

Analysis Results for 453596

453596-025 Analyte	Result	Qual	Units	RL	DF	Batch	Prepared	Analyzed	Chemist
2-Methylnaphthalene	ND		ug/Kg	250	1	277985	11/13/21	11/13/21	HQN
Hexachlorocyclopentadiene	ND		ug/Kg	1,200	1	277985	11/13/21	11/13/21	HQN
2,4,6-Trichlorophenol	ND		ug/Kg	250	1	277985	11/13/21	11/13/21	HQN
2,4,5-Trichlorophenol	ND		ug/Kg	250	1	277985	11/13/21	11/13/21	HQN
2-Chloronaphthalene	ND		ug/Kg	250	1	277985	11/13/21	11/13/21	HQN
2-Nitroaniline	ND		ug/Kg	250	1	277985	11/13/21	11/13/21	HQN
Dimethylphthalate	ND		ug/Kg	250	1	277985	11/13/21	11/13/21	HQN
Acenaphthylene	ND		ug/Kg	250	1	277985	11/13/21	11/13/21	HQN
2,6-Dinitrotoluene	ND		ug/Kg	250	1	277985	11/13/21	11/13/21	HQN
3-Nitroaniline	ND		ug/Kg	250	1	277985	11/13/21	11/13/21	HQN
Acenaphthene	ND		ug/Kg	250	1	277985	11/13/21	11/13/21	HQN
2,4-Dinitrophenol	ND		ug/Kg	1,200	1	277985	11/13/21	11/13/21	HQN
4-Nitrophenol	ND		ug/Kg	250	1	277985	11/13/21	11/13/21	HQN
Dibenzofuran	ND		ug/Kg	250	1	277985	11/13/21	11/13/21	HQN
2,4-Dinitrotoluene	ND		ug/Kg	250	1	277985	11/13/21	11/13/21	HQN
Diethylphthalate	ND		ug/Kg	250	1	277985	11/13/21	11/13/21	HQN
Fluorene	ND		ug/Kg	250	1	277985	11/13/21	11/13/21	HQN
4-Chlorophenyl-phenylether	ND		ug/Kg	250	1	277985	11/13/21	11/13/21	HQN
4-Nitroaniline	ND		ug/Kg	250	1	277985	11/13/21	11/13/21	HQN
4,6-Dinitro-2-methylphenol	ND		ug/Kg	250	1	277985	11/13/21	11/13/21	HQN
N-Nitrosodiphenylamine	ND		ug/Kg	250	1	277985	11/13/21	11/13/21	HQN
1,2-diphenylhydrazine (as azobenzene)	ND		ug/Kg	250	1	277985	11/13/21	11/13/21	HQN
4-Bromophenyl-phenylether	ND		ug/Kg	250	1	277985	11/13/21	11/13/21	HQN
Hexachlorobenzene	ND		ug/Kg	250	1	277985	11/13/21	11/13/21	HQN
Pentachlorophenol	ND		ug/Kg	1,200	1	277985	11/13/21	11/13/21	HQN
Phenanthrene	ND		ug/Kg	250	1	277985	11/13/21	11/13/21	HQN
Anthracene	ND		ug/Kg	250	1	277985	11/13/21	11/13/21	HQN
Di-n-butylphthalate	ND		ug/Kg	250	1	277985	11/13/21	11/13/21	HQN
Fluoranthene	ND		ug/Kg	250	1	277985	11/13/21	11/13/21	HQN
Benzidine	ND		ug/Kg	1,200	1	277985	11/13/21	11/13/21	HQN
Pyrene	ND		ug/Kg	250	1	277985	11/13/21	11/13/21	HQN
Butylbenzylphthalate	ND		ug/Kg	250	1	277985	11/13/21	11/13/21	HQN
3,3'-Dichlorobenzidine	ND		ug/Kg	1,200	1	277985	11/13/21	11/13/21	HQN
Benzo(a)anthracene	ND		ug/Kg	250	1	277985	11/13/21	11/13/21	HQN
Chrysene	ND		ug/Kg	250	1	277985	11/13/21	11/13/21	HQN
bis(2-Ethylhexyl)phthalate	ND		ug/Kg	250	1	277985	11/13/21	11/13/21	HQN
Di-n-octylphthalate	ND		ug/Kg	250	1	277985	11/13/21	11/13/21	HQN
Benzo(b)fluoranthene	ND		ug/Kg	250	1	277985	11/13/21	11/13/21	HQN
Benzo(k)fluoranthene	ND		ug/Kg	250	1	277985	11/13/21	11/13/21	HQN
Benzo(a)pyrene	ND		ug/Kg	250	1	277985	11/13/21	11/13/21	HQN
Indeno(1,2,3-cd)pyrene	ND		ug/Kg	250	1	277985	11/13/21	11/13/21	HQN
Dibenz(a,h)anthracene	ND		ug/Kg	250	1	277985	11/13/21	11/13/21	HQN
Benzo(g,h,i)perylene	ND		ug/Kg	250	1	277985	11/13/21	11/13/21	HQN
Surrogates				**Limits**					
2-Fluorophenol	61%		%REC	29-120	1	277985	11/13/21	11/13/21	HQN
Phenol-d6	62%		%REC	30-120	1	277985	11/13/21	11/13/21	HQN

Results for any subcontracted analyses are not included in this section.

ENTHALPY ANALYTICAL

Analysis Results for 453596

453596-025 Analyte	Result	Qual	Units	RL	DF	Batch	Prepared	Analyzed	Chemist
2,4,6-Tribromophenol	60%		%REC	32-120	1	277985	11/13/21	11/13/21	HQN
Nitrobenzene-d5	61%		%REC	33-120	1	277985	11/13/21	11/13/21	HQN
2-Fluorobiphenyl	63%		%REC	39-120	1	277985	11/13/21	11/13/21	HQN
Terphenyl-d14	69%		%REC	44-125	1	277985	11/13/21	11/13/21	HQN

Results for any subcontracted analyses are not included in this section.

ENTHALPY ANALYTICAL

Analysis Results for 453596

Sample ID: SB-2-5	Lab ID: 453596-027	Collected: 11/12/21 11:30
	Matrix: Soil	

453596-027 Analyte	Result	Qual	Units	RL	DF	Batch	Prepared	Analyzed	Chemist
Method: EPA 8260B Prep Method: EPA 5035									
3-Chloropropene	ND		ug/Kg	4.0	0.79	278014	11/14/21	11/14/21	RAO
cis-1,4-Dichloro-2-butene	ND		ug/Kg	4.0	0.79	278014	11/14/21	11/14/21	RAO
trans-1,4-Dichloro-2-butene	ND		ug/Kg	4.0	0.79	278014	11/14/21	11/14/21	RAO
Freon 12	ND		ug/Kg	4.0	0.79	278014	11/14/21	11/14/21	RAO
Chloromethane	ND		ug/Kg	4.0	0.79	278014	11/14/21	11/14/21	RAO
Vinyl Chloride	ND		ug/Kg	4.0	0.79	278014	11/14/21	11/14/21	RAO
Bromomethane	ND		ug/Kg	4.0	0.79	278014	11/14/21	11/14/21	RAO
Chloroethane	ND		ug/Kg	4.0	0.79	278014	11/14/21	11/14/21	RAO
Trichlorofluoromethane	ND		ug/Kg	4.0	0.79	278014	11/14/21	11/14/21	RAO
Acetone	ND		ug/Kg	79	0.79	278014	11/14/21	11/14/21	RAO
Freon 113	ND		ug/Kg	4.0	0.79	278014	11/14/21	11/14/21	RAO
1,1-Dichloroethene	ND		ug/Kg	4.0	0.79	278014	11/14/21	11/14/21	RAO
Methylene Chloride	ND		ug/Kg	4.0	0.79	278014	11/14/21	11/14/21	RAO
MTBE	ND		ug/Kg	4.0	0.79	278014	11/14/21	11/14/21	RAO
trans-1,2-Dichloroethene	ND		ug/Kg	4.0	0.79	278014	11/14/21	11/14/21	RAO
1,1-Dichloroethane	ND		ug/Kg	4.0	0.79	278014	11/14/21	11/14/21	RAO
2-Butanone	ND		ug/Kg	79	0.79	278014	11/14/21	11/14/21	RAO
cis-1,2-Dichloroethene	ND		ug/Kg	4.0	0.79	278014	11/14/21	11/14/21	RAO
2,2-Dichloropropane	ND		ug/Kg	4.0	0.79	278014	11/14/21	11/14/21	RAO
Chloroform	ND		ug/Kg	4.0	0.79	278014	11/14/21	11/14/21	RAO
Bromochloromethane	ND		ug/Kg	4.0	0.79	278014	11/14/21	11/14/21	RAO
1,1,1-Trichloroethane	ND		ug/Kg	4.0	0.79	278014	11/14/21	11/14/21	RAO
1,1-Dichloropropene	ND		ug/Kg	4.0	0.79	278014	11/14/21	11/14/21	RAO
Carbon Tetrachloride	ND		ug/Kg	4.0	0.79	278014	11/14/21	11/14/21	RAO
1,2-Dichloroethane	ND		ug/Kg	4.0	0.79	278014	11/14/21	11/14/21	RAO
Benzene	ND		ug/Kg	4.0	0.79	278014	11/14/21	11/14/21	RAO
Trichloroethene	ND		ug/Kg	4.0	0.79	278014	11/14/21	11/14/21	RAO
1,2-Dichloropropane	ND		ug/Kg	4.0	0.79	278014	11/14/21	11/14/21	RAO
Bromodichloromethane	ND		ug/Kg	4.0	0.79	278014	11/14/21	11/14/21	RAO
Dibromomethane	ND		ug/Kg	4.0	0.79	278014	11/14/21	11/14/21	RAO
4-Methyl-2-Pentanone	ND		ug/Kg	4.0	0.79	278014	11/14/21	11/14/21	RAO
cis-1,3-Dichloropropene	ND		ug/Kg	4.0	0.79	278014	11/14/21	11/14/21	RAO
Toluene	ND		ug/Kg	4.0	0.79	278014	11/14/21	11/14/21	RAO
trans-1,3-Dichloropropene	ND		ug/Kg	4.0	0.79	278014	11/14/21	11/14/21	RAO
1,1,2-Trichloroethane	ND		ug/Kg	4.0	0.79	278014	11/14/21	11/14/21	RAO
1,3-Dichloropropane	ND		ug/Kg	4.0	0.79	278014	11/14/21	11/14/21	RAO
Tetrachloroethene	ND		ug/Kg	4.0	0.79	278014	11/14/21	11/14/21	RAO
Dibromochloromethane	ND		ug/Kg	4.0	0.79	278014	11/14/21	11/14/21	RAO
1,2-Dibromoethane	ND		ug/Kg	4.0	0.79	278014	11/14/21	11/14/21	RAO
Chlorobenzene	ND		ug/Kg	4.0	0.79	278014	11/14/21	11/14/21	RAO

Results for any subcontracted analyses are not included in this section.

ENTHALPY ANALYTICAL

Analysis Results for 453596

453596-027 Analyte	Result	Qual	Units	RL	DF	Batch	Prepared	Analyzed	Chemist
1,1,1,2-Tetrachloroethane	ND		ug/Kg	4.0	0.79	278014	11/14/21	11/14/21	RAO
Ethylbenzene	ND		ug/Kg	4.0	0.79	278014	11/14/21	11/14/21	RAO
m,p-Xylenes	ND		ug/Kg	7.9	0.79	278014	11/14/21	11/14/21	RAO
o-Xylene	ND		ug/Kg	4.0	0.79	278014	11/14/21	11/14/21	RAO
Styrene	ND		ug/Kg	4.0	0.79	278014	11/14/21	11/14/21	RAO
Bromoform	ND		ug/Kg	4.0	0.79	278014	11/14/21	11/14/21	RAO
Isopropylbenzene	ND		ug/Kg	4.0	0.79	278014	11/14/21	11/14/21	RAO
1,1,2,2-Tetrachloroethane	ND		ug/Kg	4.0	0.79	278014	11/14/21	11/14/21	RAO
1,2,3-Trichloropropane	ND		ug/Kg	4.0	0.79	278014	11/14/21	11/14/21	RAO
Propylbenzene	ND		ug/Kg	4.0	0.79	278014	11/14/21	11/14/21	RAO
Bromobenzene	ND		ug/Kg	4.0	0.79	278014	11/14/21	11/14/21	RAO
1,3,5-Trimethylbenzene	ND		ug/Kg	4.0	0.79	278014	11/14/21	11/14/21	RAO
2-Chlorotoluene	ND		ug/Kg	4.0	0.79	278014	11/14/21	11/14/21	RAO
4-Chlorotoluene	ND		ug/Kg	4.0	0.79	278014	11/14/21	11/14/21	RAO
tert-Butylbenzene	ND		ug/Kg	4.0	0.79	278014	11/14/21	11/14/21	RAO
1,2,4-Trimethylbenzene	ND		ug/Kg	4.0	0.79	278014	11/14/21	11/14/21	RAO
sec-Butylbenzene	ND		ug/Kg	4.0	0.79	278014	11/14/21	11/14/21	RAO
para-Isopropyl Toluene	ND		ug/Kg	4.0	0.79	278014	11/14/21	11/14/21	RAO
1,3-Dichlorobenzene	ND		ug/Kg	4.0	0.79	278014	11/14/21	11/14/21	RAO
1,4-Dichlorobenzene	ND		ug/Kg	4.0	0.79	278014	11/14/21	11/14/21	RAO
n-Butylbenzene	ND		ug/Kg	4.0	0.79	278014	11/14/21	11/14/21	RAO
1,2-Dichlorobenzene	ND		ug/Kg	4.0	0.79	278014	11/14/21	11/14/21	RAO
1,2-Dibromo-3-Chloropropane	ND		ug/Kg	4.0	0.79	278014	11/14/21	11/14/21	RAO
1,2,4-Trichlorobenzene	ND		ug/Kg	4.0	0.79	278014	11/14/21	11/14/21	RAO
Hexachlorobutadiene	ND		ug/Kg	4.0	0.79	278014	11/14/21	11/14/21	RAO
Naphthalene	ND		ug/Kg	4.0	0.79	278014	11/14/21	11/14/21	RAO
1,2,3-Trichlorobenzene	ND		ug/Kg	4.0	0.79	278014	11/14/21	11/14/21	RAO
Xylene (total)	ND		ug/Kg	4.0	0.79	278014	11/14/21	11/14/21	RAO
Surrogates				**Limits**					
Dibromofluoromethane	99%		%REC	70-145	0.79	278014	11/14/21	11/14/21	RAO
1,2-Dichloroethane-d4	108%		%REC	70-145	0.79	278014	11/14/21	11/14/21	RAO
Toluene-d8	96%		%REC	70-145	0.79	278014	11/14/21	11/14/21	RAO
Bromofluorobenzene	96%		%REC	70-145	0.79	278014	11/14/21	11/14/21	RAO
Method: EPA 8270C Prep Method: EPA 3546									
Carbazole	ND		ug/Kg	500	2	277985	11/13/21	11/13/21	HQN
1-Methylnaphthalene	ND		ug/Kg	500	2	277985	11/13/21	11/13/21	HQN
Pyridine	ND		ug/Kg	500	2	277985	11/13/21	11/13/21	HQN
N-Nitrosodimethylamine	ND		ug/Kg	500	2	277985	11/13/21	11/13/21	HQN
Phenol	ND		ug/Kg	500	2	277985	11/13/21	11/13/21	HQN
Aniline	ND		ug/Kg	500	2	277985	11/13/21	11/13/21	HQN
bis(2-Chloroethyl)ether	ND		ug/Kg	2,400	2	277985	11/13/21	11/13/21	HQN
2-Chlorophenol	ND		ug/Kg	500	2	277985	11/13/21	11/13/21	HQN
1,3-Dichlorobenzene	ND		ug/Kg	500	2	277985	11/13/21	11/13/21	HQN
1,4-Dichlorobenzene	ND		ug/Kg	500	2	277985	11/13/21	11/13/21	HQN
Benzyl alcohol	ND		ug/Kg	500	2	277985	11/13/21	11/13/21	HQN

Results for any subcontracted analyses are not included in this section.

ENTHALPY ANALYTICAL

Analysis Results for 453596

453596-027 Analyte	Result	Qual	Units	RL	DF	Batch	Prepared	Analyzed	Chemist
1,2-Dichlorobenzene	ND		ug/Kg	500	2	277985	11/13/21	11/13/21	HQN
2-Methylphenol	ND		ug/Kg	500	2	277985	11/13/21	11/13/21	HQN
bis(2-Chloroisopropyl) ether	ND		ug/Kg	500	2	277985	11/13/21	11/13/21	HQN
3-,4-Methylphenol	ND		ug/Kg	800	2	277985	11/13/21	11/13/21	HQN
N-Nitroso-di-n-propylamine	ND		ug/Kg	500	2	277985	11/13/21	11/13/21	HQN
Hexachloroethane	ND		ug/Kg	500	2	277985	11/13/21	11/13/21	HQN
Nitrobenzene	ND		ug/Kg	2,400	2	277985	11/13/21	11/13/21	HQN
Isophorone	ND		ug/Kg	500	2	277985	11/13/21	11/13/21	HQN
2-Nitrophenol	ND		ug/Kg	500	2	277985	11/13/21	11/13/21	HQN
2,4-Dimethylphenol	ND		ug/Kg	500	2	277985	11/13/21	11/13/21	HQN
Benzoic acid	ND		ug/Kg	2,400	2	277985	11/13/21	11/13/21	HQN
bis(2-Chloroethoxy)methane	ND		ug/Kg	500	2	277985	11/13/21	11/13/21	HQN
2,4-Dichlorophenol	ND		ug/Kg	500	2	277985	11/13/21	11/13/21	HQN
1,2,4-Trichlorobenzene	ND		ug/Kg	500	2	277985	11/13/21	11/13/21	HQN
Naphthalene	ND		ug/Kg	500	2	277985	11/13/21	11/13/21	HQN
4-Chloroaniline	ND		ug/Kg	500	2	277985	11/13/21	11/13/21	HQN
Hexachlorobutadiene	ND		ug/Kg	500	2	277985	11/13/21	11/13/21	HQN
4-Chloro-3-methylphenol	ND		ug/Kg	500	2	277985	11/13/21	11/13/21	HQN
2-Methylnaphthalene	ND		ug/Kg	500	2	277985	11/13/21	11/13/21	HQN
Hexachlorocyclopentadiene	ND		ug/Kg	2,400	2	277985	11/13/21	11/13/21	HQN
2,4,6-Trichlorophenol	ND		ug/Kg	500	2	277985	11/13/21	11/13/21	HQN
2,4,5-Trichlorophenol	ND		ug/Kg	500	2	277985	11/13/21	11/13/21	HQN
2-Chloronaphthalene	ND		ug/Kg	500	2	277985	11/13/21	11/13/21	HQN
2-Nitroaniline	ND		ug/Kg	500	2	277985	11/13/21	11/13/21	HQN
Dimethylphthalate	ND		ug/Kg	500	2	277985	11/13/21	11/13/21	HQN
Acenaphthylene	ND		ug/Kg	500	2	277985	11/13/21	11/13/21	HQN
2,6-Dinitrotoluene	ND		ug/Kg	500	2	277985	11/13/21	11/13/21	HQN
3-Nitroaniline	ND		ug/Kg	500	2	277985	11/13/21	11/13/21	HQN
Acenaphthene	ND		ug/Kg	500	2	277985	11/13/21	11/13/21	HQN
2,4-Dinitrophenol	ND		ug/Kg	2,400	2	277985	11/13/21	11/13/21	HQN
4-Nitrophenol	ND		ug/Kg	500	2	277985	11/13/21	11/13/21	HQN
Dibenzofuran	ND		ug/Kg	500	2	277985	11/13/21	11/13/21	HQN
2,4-Dinitrotoluene	ND		ug/Kg	500	2	277985	11/13/21	11/13/21	HQN
Diethylphthalate	ND		ug/Kg	500	2	277985	11/13/21	11/13/21	HQN
Fluorene	ND		ug/Kg	500	2	277985	11/13/21	11/13/21	HQN
4-Chlorophenyl-phenylether	ND		ug/Kg	500	2	277985	11/13/21	11/13/21	HQN
4-Nitroaniline	ND		ug/Kg	500	2	277985	11/13/21	11/13/21	HQN
4,6-Dinitro-2-methylphenol	ND		ug/Kg	500	2	277985	11/13/21	11/13/21	HQN
N-Nitrosodiphenylamine	ND		ug/Kg	500	2	277985	11/13/21	11/13/21	HQN
1,2-diphenylhydrazine (as azobenzene)	ND		ug/Kg	500	2	277985	11/13/21	11/13/21	HQN
4-Bromophenyl-phenylether	ND		ug/Kg	500	2	277985	11/13/21	11/13/21	HQN
Hexachlorobenzene	ND		ug/Kg	500	2	277985	11/13/21	11/13/21	HQN
Pentachlorophenol	ND		ug/Kg	2,400	2	277985	11/13/21	11/13/21	HQN
Phenanthrene	ND		ug/Kg	500	2	277985	11/13/21	11/13/21	HQN
Anthracene	ND		ug/Kg	500	2	277985	11/13/21	11/13/21	HQN
Di-n-butylphthalate	ND		ug/Kg	500	2	277985	11/13/21	11/13/21	HQN

Results for any subcontracted analyses are not included in this section.

ENTHALPY ANALYTICAL

Analysis Results for 453596

453596-027 Analyte	Result	Qual	Units	RL	DF	Batch	Prepared	Analyzed	Chemist
Fluoranthene	ND		ug/Kg	500	2	277985	11/13/21	11/13/21	HQN
Benzidine	ND		ug/Kg	2,400	2	277985	11/13/21	11/13/21	HQN
Pyrene	ND		ug/Kg	500	2	277985	11/13/21	11/13/21	HQN
Butylbenzylphthalate	ND		ug/Kg	500	2	277985	11/13/21	11/13/21	HQN
3,3'-Dichlorobenzidine	ND		ug/Kg	2,400	2	277985	11/13/21	11/13/21	HQN
Benzo(a)anthracene	ND		ug/Kg	500	2	277985	11/13/21	11/13/21	HQN
Chrysene	ND		ug/Kg	500	2	277985	11/13/21	11/13/21	HQN
bis(2-Ethylhexyl)phthalate	ND		ug/Kg	500	2	277985	11/13/21	11/13/21	HQN
Di-n-octylphthalate	ND		ug/Kg	500	2	277985	11/13/21	11/13/21	HQN
Benzo(b)fluoranthene	ND		ug/Kg	500	2	277985	11/13/21	11/13/21	HQN
Benzo(k)fluoranthene	ND		ug/Kg	500	2	277985	11/13/21	11/13/21	HQN
Benzo(a)pyrene	ND		ug/Kg	500	2	277985	11/13/21	11/13/21	HQN
Indeno(1,2,3-cd)pyrene	ND		ug/Kg	500	2	277985	11/13/21	11/13/21	HQN
Dibenz(a,h)anthracene	ND		ug/Kg	500	2	277985	11/13/21	11/13/21	HQN
Benzo(g,h,i)perylene	ND		ug/Kg	500	2	277985	11/13/21	11/13/21	HQN
Surrogates				**Limits**					
2-Fluorophenol	82%		%REC	29-120	2	277985	11/13/21	11/13/21	HQN
Phenol-d6	82%		%REC	30-120	2	277985	11/13/21	11/13/21	HQN
2,4,6-Tribromophenol	82%		%REC	32-120	2	277985	11/13/21	11/13/21	HQN
Nitrobenzene-d5	76%		%REC	33-120	2	277985	11/13/21	11/13/21	HQN
2-Fluorobiphenyl	80%		%REC	39-120	2	277985	11/13/21	11/13/21	HQN
Terphenyl-d14	75%		%REC	44-125	2	277985	11/13/21	11/13/21	HQN

Results for any subcontracted analyses are not included in this section.

ENTHALPY ANALYTICAL

Analysis Results for 453596

Sample ID: SB-1-5	Lab ID: 453596-029	Collected: 11/12/21 12:30
	Matrix: Soil	

453596-029 Analyte	Result	Qual	Units	RL	DF	Batch	Prepared	Analyzed	Chemist
Method: EPA 8015B Prep Method: EPA 5035									
TPH Gasoline	ND		mg/Kg	2.7	0.91	278325	11/18/21	11/18/21	EMW
Surrogates				**Limits**					
Bromofluorobenzene (FID)	98%		%REC	60-140	0.91	278325	11/18/21	11/18/21	EMW
Method: EPA 8015B Prep Method: EPA 3580									
DRO C10-C28	ND		mg/Kg	10	1	278143	11/16/21	11/17/21	TJW
ORO C28-C44	ND		mg/Kg	20	1	278143	11/16/21	11/17/21	TJW
Surrogates				**Limits**					
n-Triacontane	97%		%REC	70-130	1	278143	11/16/21	11/17/21	TJW
Method: EPA 8260B Prep Method: EPA 5035									
3-Chloropropene	ND		ug/Kg	4.7	0.94	278014	11/14/21	11/14/21	RAO
cis-1,4-Dichloro-2-butene	ND		ug/Kg	4.7	0.94	278014	11/14/21	11/14/21	RAO
trans-1,4-Dichloro-2-butene	ND		ug/Kg	4.7	0.94	278014	11/14/21	11/14/21	RAO
Freon 12	ND		ug/Kg	4.7	0.94	278014	11/14/21	11/14/21	RAO
Chloromethane	ND		ug/Kg	4.7	0.94	278014	11/14/21	11/14/21	RAO
Vinyl Chloride	ND		ug/Kg	4.7	0.94	278014	11/14/21	11/14/21	RAO
Bromomethane	ND		ug/Kg	4.7	0.94	278014	11/14/21	11/14/21	RAO
Chloroethane	ND		ug/Kg	4.7	0.94	278014	11/14/21	11/14/21	RAO
Trichlorofluoromethane	ND		ug/Kg	4.7	0.94	278014	11/14/21	11/14/21	RAO
Acetone	ND		ug/Kg	94	0.94	278014	11/14/21	11/14/21	RAO
Freon 113	ND		ug/Kg	4.7	0.94	278014	11/14/21	11/14/21	RAO
1,1-Dichloroethene	ND		ug/Kg	4.7	0.94	278014	11/14/21	11/14/21	RAO
Methylene Chloride	ND		ug/Kg	4.7	0.94	278014	11/14/21	11/14/21	RAO
MTBE	ND		ug/Kg	4.7	0.94	278014	11/14/21	11/14/21	RAO
trans-1,2-Dichloroethene	ND		ug/Kg	4.7	0.94	278014	11/14/21	11/14/21	RAO
1,1-Dichloroethane	ND		ug/Kg	4.7	0.94	278014	11/14/21	11/14/21	RAO
2-Butanone	ND		ug/Kg	94	0.94	278014	11/14/21	11/14/21	RAO
cis-1,2-Dichloroethene	ND		ug/Kg	4.7	0.94	278014	11/14/21	11/14/21	RAO
2,2-Dichloropropane	ND		ug/Kg	4.7	0.94	278014	11/14/21	11/14/21	RAO
Chloroform	ND		ug/Kg	4.7	0.94	278014	11/14/21	11/14/21	RAO
Bromochloromethane	ND		ug/Kg	4.7	0.94	278014	11/14/21	11/14/21	RAO
1,1,1-Trichloroethane	ND		ug/Kg	4.7	0.94	278014	11/14/21	11/14/21	RAO
1,1-Dichloropropene	ND		ug/Kg	4.7	0.94	278014	11/14/21	11/14/21	RAO
Carbon Tetrachloride	ND		ug/Kg	4.7	0.94	278014	11/14/21	11/14/21	RAO
1,2-Dichloroethane	ND		ug/Kg	4.7	0.94	278014	11/14/21	11/14/21	RAO
Benzene	ND		ug/Kg	4.7	0.94	278014	11/14/21	11/14/21	RAO
Trichloroethene	ND		ug/Kg	4.7	0.94	278014	11/14/21	11/14/21	RAO
1,2-Dichloropropane	ND		ug/Kg	4.7	0.94	278014	11/14/21	11/14/21	RAO
Bromodichloromethane	ND		ug/Kg	4.7	0.94	278014	11/14/21	11/14/21	RAO

Results for any subcontracted analyses are not included in this section.

ENTHALPY ANALYTICAL

Analysis Results for 453596

453596-029 Analyte	Result	Qual	Units	RL	DF	Batch	Prepared	Analyzed	Chemist
Dibromomethane	ND		ug/Kg	4.7	0.94	278014	11/14/21	11/14/21	RAO
4-Methyl-2-Pentanone	ND		ug/Kg	4.7	0.94	278014	11/14/21	11/14/21	RAO
cis-1,3-Dichloropropene	ND		ug/Kg	4.7	0.94	278014	11/14/21	11/14/21	RAO
Toluene	ND		ug/Kg	4.7	0.94	278014	11/14/21	11/14/21	RAO
trans-1,3-Dichloropropene	ND		ug/Kg	4.7	0.94	278014	11/14/21	11/14/21	RAO
1,1,2-Trichloroethane	ND		ug/Kg	4.7	0.94	278014	11/14/21	11/14/21	RAO
1,3-Dichloropropane	ND		ug/Kg	4.7	0.94	278014	11/14/21	11/14/21	RAO
Tetrachloroethene	ND		ug/Kg	4.7	0.94	278014	11/14/21	11/14/21	RAO
Dibromochloromethane	ND		ug/Kg	4.7	0.94	278014	11/14/21	11/14/21	RAO
1,2-Dibromoethane	ND		ug/Kg	4.7	0.94	278014	11/14/21	11/14/21	RAO
Chlorobenzene	ND		ug/Kg	4.7	0.94	278014	11/14/21	11/14/21	RAO
1,1,1,2-Tetrachloroethane	ND		ug/Kg	4.7	0.94	278014	11/14/21	11/14/21	RAO
Ethylbenzene	ND		ug/Kg	4.7	0.94	278014	11/14/21	11/14/21	RAO
m,p-Xylenes	ND		ug/Kg	9.4	0.94	278014	11/14/21	11/14/21	RAO
o-Xylene	ND		ug/Kg	4.7	0.94	278014	11/14/21	11/14/21	RAO
Styrene	ND		ug/Kg	4.7	0.94	278014	11/14/21	11/14/21	RAO
Bromoform	ND		ug/Kg	4.7	0.94	278014	11/14/21	11/14/21	RAO
Isopropylbenzene	ND		ug/Kg	4.7	0.94	278014	11/14/21	11/14/21	RAO
1,1,2,2-Tetrachloroethane	ND		ug/Kg	4.7	0.94	278014	11/14/21	11/14/21	RAO
1,2,3-Trichloropropane	ND		ug/Kg	4.7	0.94	278014	11/14/21	11/14/21	RAO
Propylbenzene	ND		ug/Kg	4.7	0.94	278014	11/14/21	11/14/21	RAO
Bromobenzene	ND		ug/Kg	4.7	0.94	278014	11/14/21	11/14/21	RAO
1,3,5-Trimethylbenzene	ND		ug/Kg	4.7	0.94	278014	11/14/21	11/14/21	RAO
2-Chlorotoluene	ND		ug/Kg	4.7	0.94	278014	11/14/21	11/14/21	RAO
4-Chlorotoluene	ND		ug/Kg	4.7	0.94	278014	11/14/21	11/14/21	RAO
tert-Butylbenzene	ND		ug/Kg	4.7	0.94	278014	11/14/21	11/14/21	RAO
1,2,4-Trimethylbenzene	ND		ug/Kg	4.7	0.94	278014	11/14/21	11/14/21	RAO
sec-Butylbenzene	ND		ug/Kg	4.7	0.94	278014	11/14/21	11/14/21	RAO
para-Isopropyl Toluene	ND		ug/Kg	4.7	0.94	278014	11/14/21	11/14/21	RAO
1,3-Dichlorobenzene	ND		ug/Kg	4.7	0.94	278014	11/14/21	11/14/21	RAO
1,4-Dichlorobenzene	ND		ug/Kg	4.7	0.94	278014	11/14/21	11/14/21	RAO
n-Butylbenzene	ND		ug/Kg	4.7	0.94	278014	11/14/21	11/14/21	RAO
1,2-Dichlorobenzene	ND		ug/Kg	4.7	0.94	278014	11/14/21	11/14/21	RAO
1,2-Dibromo-3-Chloropropane	ND		ug/Kg	4.7	0.94	278014	11/14/21	11/14/21	RAO
1,2,4-Trichlorobenzene	ND		ug/Kg	4.7	0.94	278014	11/14/21	11/14/21	RAO
Hexachlorobutadiene	ND		ug/Kg	4.7	0.94	278014	11/14/21	11/14/21	RAO
Naphthalene	ND		ug/Kg	4.7	0.94	278014	11/14/21	11/14/21	RAO
1,2,3-Trichlorobenzene	ND		ug/Kg	4.7	0.94	278014	11/14/21	11/14/21	RAO
Xylene (total)	ND		ug/Kg	4.7	0.94	278014	11/14/21	11/14/21	RAO
Surrogates				**Limits**					
Dibromofluoromethane	98%		%REC	70-145	0.94	278014	11/14/21	11/14/21	RAO
1,2-Dichloroethane-d4	104%		%REC	70-145	0.94	278014	11/14/21	11/14/21	RAO
Toluene-d8	96%		%REC	70-145	0.94	278014	11/14/21	11/14/21	RAO
Bromofluorobenzene	99%		%REC	70-145	0.94	278014	11/14/21	11/14/21	RAO

Results for any subcontracted analyses are not included in this section.

Analysis Results for 453596

ND Not Detected

Results for any subcontracted analyses are not included in this section.

ENTHALPY ANALYTICAL

Batch QC

Type:	**Blank**	**Lab ID:**	**QC955429**	**Batch:**	**277985**
Matrix:	**Soil**	**Method:**	**EPA 8270C**	**Prep Method:**	**EPA 3546**

QC955429 Analyte	Result	Qual	Units	RL	Prepared	Analyzed
Carbazole	ND		ug/Kg	250	11/13/21	11/13/21
1-Methylnaphthalene	ND		ug/Kg	250	11/13/21	11/13/21
Pyridine	ND		ug/Kg	250	11/13/21	11/13/21
N-Nitrosodimethylamine	ND		ug/Kg	250	11/13/21	11/13/21
Phenol	ND		ug/Kg	250	11/13/21	11/13/21
Aniline	ND		ug/Kg	250	11/13/21	11/13/21
bis(2-Chloroethyl)ether	ND		ug/Kg	1,200	11/13/21	11/13/21
2-Chlorophenol	ND		ug/Kg	250	11/13/21	11/13/21
1,3-Dichlorobenzene	ND		ug/Kg	250	11/13/21	11/13/21
1,4-Dichlorobenzene	ND		ug/Kg	250	11/13/21	11/13/21
Benzyl alcohol	ND		ug/Kg	250	11/13/21	11/13/21
1,2-Dichlorobenzene	ND		ug/Kg	250	11/13/21	11/13/21
2-Methylphenol	ND		ug/Kg	250	11/13/21	11/13/21
bis(2-Chloroisopropyl) ether	ND		ug/Kg	250	11/13/21	11/13/21
3-,4-Methylphenol	ND		ug/Kg	400	11/13/21	11/13/21
N-Nitroso-di-n-propylamine	ND		ug/Kg	250	11/13/21	11/13/21
Hexachloroethane	ND		ug/Kg	250	11/13/21	11/13/21
Nitrobenzene	ND		ug/Kg	1,200	11/13/21	11/13/21
Isophorone	ND		ug/Kg	250	11/13/21	11/13/21
2-Nitrophenol	ND		ug/Kg	250	11/13/21	11/13/21
2,4-Dimethylphenol	ND		ug/Kg	250	11/13/21	11/13/21
Benzoic acid	ND		ug/Kg	1,200	11/13/21	11/13/21
bis(2-Chloroethoxy)methane	ND		ug/Kg	250	11/13/21	11/13/21
2,4-Dichlorophenol	ND		ug/Kg	250	11/13/21	11/13/21
1,2,4-Trichlorobenzene	ND		ug/Kg	250	11/13/21	11/13/21
Naphthalene	ND		ug/Kg	250	11/13/21	11/13/21
4-Chloroaniline	ND		ug/Kg	250	11/13/21	11/13/21
Hexachlorobutadiene	ND		ug/Kg	250	11/13/21	11/13/21
4-Chloro-3-methylphenol	ND		ug/Kg	250	11/13/21	11/13/21
2-Methylnaphthalene	ND		ug/Kg	250	11/13/21	11/13/21
Hexachlorocyclopentadiene	ND		ug/Kg	1,200	11/13/21	11/13/21
2,4,6-Trichlorophenol	ND		ug/Kg	250	11/13/21	11/13/21
2,4,5-Trichlorophenol	ND		ug/Kg	250	11/13/21	11/13/21
2-Chloronaphthalene	ND		ug/Kg	250	11/13/21	11/13/21
2-Nitroaniline	ND		ug/Kg	250	11/13/21	11/13/21
Dimethylphthalate	ND		ug/Kg	250	11/13/21	11/13/21
Acenaphthylene	ND		ug/Kg	250	11/13/21	11/13/21
2,6-Dinitrotoluene	ND		ug/Kg	250	11/13/21	11/13/21
3-Nitroaniline	ND		ug/Kg	250	11/13/21	11/13/21
Acenaphthene	ND		ug/Kg	250	11/13/21	11/13/21
2,4-Dinitrophenol	ND		ug/Kg	1,200	11/13/21	11/13/21
4-Nitrophenol	ND		ug/Kg	250	11/13/21	11/13/21

ENTHALPY ANALYTICAL

Batch QC

QC955429 Analyte	Result	Qual	Units	RL	Prepared	Analyzed
Dibenzofuran	ND		ug/Kg	250	11/13/21	11/13/21
2,4-Dinitrotoluene	ND		ug/Kg	250	11/13/21	11/13/21
Diethylphthalate	ND		ug/Kg	250	11/13/21	11/13/21
Fluorene	ND		ug/Kg	250	11/13/21	11/13/21
4-Chlorophenyl-phenylether	ND		ug/Kg	250	11/13/21	11/13/21
4-Nitroaniline	ND		ug/Kg	250	11/13/21	11/13/21
4,6-Dinitro-2-methylphenol	ND		ug/Kg	250	11/13/21	11/13/21
N-Nitrosodiphenylamine	ND		ug/Kg	250	11/13/21	11/13/21
1,2-diphenylhydrazine (as azobenzene)	ND		ug/Kg	250	11/13/21	11/13/21
4-Bromophenyl-phenylether	ND		ug/Kg	250	11/13/21	11/13/21
Hexachlorobenzene	ND		ug/Kg	250	11/13/21	11/13/21
Pentachlorophenol	ND		ug/Kg	1,200	11/13/21	11/13/21
Phenanthrene	ND		ug/Kg	250	11/13/21	11/13/21
Anthracene	ND		ug/Kg	250	11/13/21	11/13/21
Di-n-butylphthalate	ND		ug/Kg	250	11/13/21	11/13/21
Fluoranthene	ND		ug/Kg	250	11/13/21	11/13/21
Benzidine	ND		ug/Kg	1,200	11/13/21	11/13/21
Pyrene	ND		ug/Kg	250	11/13/21	11/13/21
Butylbenzylphthalate	ND		ug/Kg	250	11/13/21	11/13/21
3,3'-Dichlorobenzidine	ND		ug/Kg	1,200	11/13/21	11/13/21
Benzo(a)anthracene	ND		ug/Kg	250	11/13/21	11/13/21
Chrysene	ND		ug/Kg	250	11/13/21	11/13/21
bis(2-Ethylhexyl)phthalate	ND		ug/Kg	250	11/13/21	11/13/21
Di-n-octylphthalate	ND		ug/Kg	250	11/13/21	11/13/21
Benzo(b)fluoranthene	ND		ug/Kg	250	11/13/21	11/13/21
Benzo(k)fluoranthene	ND		ug/Kg	250	11/13/21	11/13/21
Benzo(a)pyrene	ND		ug/Kg	250	11/13/21	11/13/21
Indeno(1,2,3-cd)pyrene	ND		ug/Kg	250	11/13/21	11/13/21
Dibenz(a,h)anthracene	ND		ug/Kg	250	11/13/21	11/13/21
Benzo(g,h,i)perylene	ND		ug/Kg	250	11/13/21	11/13/21
Surrogates				**Limits**		
2-Fluorophenol	88%		%REC	29-120	11/13/21	11/13/21
Phenol-d6	85%		%REC	30-120	11/13/21	11/13/21
2,4,6-Tribromophenol	72%		%REC	32-120	11/13/21	11/13/21
Nitrobenzene-d5	81%		%REC	33-120	11/13/21	11/13/21
2-Fluorobiphenyl	80%		%REC	39-120	11/13/21	11/13/21
Terphenyl-d14	71%		%REC	44-125	11/13/21	11/13/21

ENTHALPY ANALYTICAL

Batch QC

Type: Lab Control Sample	**Lab ID: QC955430**	**Batch: 277985**
Matrix: Soil	**Method: EPA 8270C**	**Prep Method: EPA 3546**

QC955430 Analyte	Result	Spiked	Units	Recovery	Qual	Limits
Phenol	3,077	3750	ug/Kg	82%		42-120
2-Chlorophenol	2,702	3750	ug/Kg	72%		41-120
1,4-Dichlorobenzene	2,693	3750	ug/Kg	72%		36-120
3-,4-Methylphenol	2,797	3750	ug/Kg	75%		42-120
N-Nitroso-di-n-propylamine	2,475	3750	ug/Kg	66%		43-121
2,4-Dimethylphenol	2,667	3750	ug/Kg	71%		25-120
1,2,4-Trichlorobenzene	2,569	3750	ug/Kg	69%		38-120
4-Chloro-3-methylphenol	2,626	3750	ug/Kg	70%		40-125
2,4,5-Trichlorophenol	2,696	3750	ug/Kg	72%		40-124
Acenaphthene	2,727	3750	ug/Kg	73%		35-126
4-Nitrophenol	2,757	3750	ug/Kg	74%		24-128
2,4-Dinitrotoluene	2,919	3750	ug/Kg	78%		40-131
Pentachlorophenol	2,513	3750	ug/Kg	67%		35-120
Pyrene	2,572	3750	ug/Kg	69%		37-135
Chrysene	2,656	3750	ug/Kg	71%		38-132
Benzo(b)fluoranthene	2,668	3750	ug/Kg	71%		38-135
Surrogates						
2-Fluorophenol	1,488	2000	ug/Kg	74%		29-120
Phenol-d6	1,471	2000	ug/Kg	74%		30-120
2,4,6-Tribromophenol	1,384	2000	ug/Kg	69%		32-120
Nitrobenzene-d5	1,335	2000	ug/Kg	67%		33-120
2-Fluorobiphenyl	1,390	2000	ug/Kg	70%		39-120
Terphenyl-d14	1,374	2000	ug/Kg	69%		44-125

ENTHALPY ANALYTICAL

Batch QC

Type:	**Matrix Spike**	**Lab ID:**	**QC955431**	**Batch:**	**277985**
Matrix (Source ID):	**Soil (453582-001)**	**Method:**	**EPA 8270C**	**Prep Method:**	**EPA 3546**

QC955431 Analyte	Result	Source Sample Result	Spiked	Units	Recovery	Qual	Limits	DF
Phenol	3,345	ND	3750	ug/Kg	89%		37-120	1
2-Chlorophenol	2,969	ND	3750	ug/Kg	79%		33-120	1
1,4-Dichlorobenzene	2,956	ND	3750	ug/Kg	79%		32-120	1
3-,4-Methylphenol	3,072	ND	3750	ug/Kg	82%		37-120	1
N-Nitroso-di-n-propylamine	2,653	ND	3750	ug/Kg	71%		32-120	1
2,4-Dimethylphenol	2,905	ND	3750	ug/Kg	77%		32-120	1
1,2,4-Trichlorobenzene	2,832	ND	3750	ug/Kg	76%		33-120	1
4-Chloro-3-methylphenol	3,051	ND	3750	ug/Kg	81%		41-121	1
2,4,5-Trichlorophenol	3,190	ND	3750	ug/Kg	85%		40-120	1
Acenaphthene	3,123	ND	3750	ug/Kg	83%		37-120	1
4-Nitrophenol	2,907	ND	3750	ug/Kg	78%		20-141	1
2,4-Dinitrotoluene	3,348	ND	3750	ug/Kg	89%		33-128	1
Pentachlorophenol	2,838	ND	3750	ug/Kg	76%		28-132	1
Pyrene	3,106	ND	3750	ug/Kg	83%		39-135	1
Chrysene	3,113	ND	3750	ug/Kg	83%		37-135	1
Benzo(b)fluoranthene	3,110	ND	3750	ug/Kg	83%		34-139	1
Surrogates								
2-Fluorophenol	1,619		2000	ug/Kg	81%		29-120	1
Phenol-d6	1,609		2000	ug/Kg	80%		30-120	1
2,4,6-Tribromophenol	1,641		2000	ug/Kg	82%		32-120	1
Nitrobenzene-d5	1,477		2000	ug/Kg	74%		33-120	1
2-Fluorobiphenyl	1,586		2000	ug/Kg	79%		39-120	1
Terphenyl-d14	1,687		2000	ug/Kg	84%		44-125	1

ENTHALPY ANALYTICAL

Batch QC

Type:	**Matrix Spike Duplicate**	**Lab ID:**	**QC955432**	**Batch:**	**277985**
Matrix (Source ID):	**Soil (453582-001)**	**Method:**	**EPA 8270C**	**Prep Method:**	**EPA 3546**

QC955432 Analyte	Result	Source Sample Result	Spiked	Units	Recovery	Qual	Limits	RPD	RPD Lim	DF
Phenol	2,880	ND	3750	ug/Kg	77%		37-120	15	49	1
2-Chlorophenol	2,870	ND	3750	ug/Kg	77%		33-120	3	52	1
1,4-Dichlorobenzene	2,833	ND	3750	ug/Kg	76%		32-120	4	50	1
3-,4-Methylphenol	2,930	ND	3750	ug/Kg	78%		37-120	5	54	1
N-Nitroso-di-n-propylamine	2,598	ND	3750	ug/Kg	69%		32-120	2	50	1
2,4-Dimethylphenol	2,858	ND	3750	ug/Kg	76%		32-120	2	50	1
1,2,4-Trichlorobenzene	2,786	ND	3750	ug/Kg	74%		33-120	2	50	1
4-Chloro-3-methylphenol	2,857	ND	3750	ug/Kg	76%		41-121	7	43	1
2,4,5-Trichlorophenol	2,988	ND	3750	ug/Kg	80%		40-120	7	47	1
Acenaphthene	3,074	ND	3750	ug/Kg	82%		37-120	2	48	1
4-Nitrophenol	2,784	ND	3750	ug/Kg	74%		20-141	4	30	1
2,4-Dinitrotoluene	3,288	ND	3750	ug/Kg	88%		33-128	2	50	1
Pentachlorophenol	2,742	ND	3750	ug/Kg	73%		28-132	3	30	1
Pyrene	2,953	ND	3750	ug/Kg	79%		39-135	5	41	1
Chrysene	2,984	ND	3750	ug/Kg	80%		37-135	4	46	1
Benzo(b)fluoranthene	3,024	ND	3750	ug/Kg	81%		34-139	3	47	1
Surrogates										
2-Fluorophenol	1,521		2000	ug/Kg	76%		29-120			1
Phenol-d6	1,544		2000	ug/Kg	77%		30-120			1
2,4,6-Tribromophenol	1,588		2000	ug/Kg	79%		32-120			1
Nitrobenzene-d5	1,463		2000	ug/Kg	73%		33-120			1
2-Fluorobiphenyl	1,541		2000	ug/Kg	77%		39-120			1
Terphenyl-d14	1,574		2000	ug/Kg	79%		44-125			1

Type:	**Blank**	**Lab ID:**	**QC955461**	**Batch:**	**278011**
Matrix:	**Soil**	**Method:**	**EPA 7471A**	**Prep Method:**	**METHOD**

QC955461 Analyte	Result	Qual	Units	RL	Prepared	Analyzed
Mercury	ND		mg/Kg	0.14	11/13/21	11/13/21

Type:	**Lab Control Sample**	**Lab ID:**	**QC955462**	**Batch:**	**278011**
Matrix:	**Soil**	**Method:**	**EPA 7471A**	**Prep Method:**	**METHOD**

QC955462 Analyte	Result	Spiked	Units	Recovery	Qual	Limits
Mercury	0.8265	0.8333	mg/Kg	99%		80-120

Batch QC

Type:	**Matrix Spike**	**Lab ID:**	**QC955463**	**Batch:**	**278011**
Matrix (Source ID):	**Soil (453605-001)**	**Method:**	**EPA 7471A**	**Prep Method:**	**METHOD**

QC955463 Analyte	Result	Source Sample Result	Spiked	Units	Recovery	Qual	Limits	DF
Mercury	0.9191	0.09096	0.8475	mg/Kg	98%		75-125	1

Type:	**Matrix Spike Duplicate**	**Lab ID:**	**QC955464**	**Batch:**	**278011**
Matrix (Source ID):	**Soil (453605-001)**	**Method:**	**EPA 7471A**	**Prep Method:**	**METHOD**

QC955464 Analyte	Result	Source Sample Result	Spiked	Units	Recovery	Qual	Limits	RPD	RPD Lim	DF
Mercury	1.030	0.09096	0.9259	mg/Kg	101%		75-125	3	20	1.1

Type:	**Blank**	**Lab ID:**	**QC955469**	**Batch:**	**278013**
Matrix:	**Soil**	**Method:**	**EPA 6010B**	**Prep Method:**	**EPA 3050B**

QC955469 Analyte	Result	Qual	Units	RL	Prepared	Analyzed
Antimony	ND		mg/Kg	3.0	11/15/21	11/16/21
Arsenic	ND		mg/Kg	1.0	11/15/21	11/16/21
Barium	ND		mg/Kg	1.0	11/15/21	11/16/21
Beryllium	ND		mg/Kg	0.50	11/15/21	11/16/21
Cadmium	ND		mg/Kg	0.50	11/15/21	11/16/21
Chromium	ND		mg/Kg	1.0	11/15/21	11/16/21
Cobalt	ND		mg/Kg	0.50	11/15/21	11/16/21
Copper	ND		mg/Kg	1.0	11/15/21	11/16/21
Lead	ND		mg/Kg	1.0	11/15/21	11/16/21
Molybdenum	ND		mg/Kg	1.0	11/15/21	11/16/21
Nickel	ND		mg/Kg	1.0	11/15/21	11/16/21
Selenium	ND		mg/Kg	3.0	11/15/21	11/16/21
Silver	ND		mg/Kg	0.50	11/15/21	11/16/21
Thallium	ND		mg/Kg	3.0	11/15/21	11/16/21
Vanadium	ND		mg/Kg	1.0	11/15/21	11/16/21
Zinc	ND		mg/Kg	5.0	11/15/21	11/16/21

ENTHALPY ANALYTICAL

Batch QC

Type: Lab Control Sample	Lab ID: QC955470	Batch: 278013
Matrix: Soil	Method: EPA 6010B	Prep Method: EPA 3050B

QC955470 Analyte	Result	Spiked	Units	Recovery	Qual	Limits
Antimony	112.0	100.0	mg/Kg	112%		80-120
Arsenic	110.6	100.0	mg/Kg	111%		80-120
Barium	113.9	100.0	mg/Kg	114%		80-120
Beryllium	107.9	100.0	mg/Kg	108%		80-120
Cadmium	111.1	100.0	mg/Kg	111%		80-120
Chromium	107.8	100.0	mg/Kg	108%		80-120
Cobalt	113.2	100.0	mg/Kg	113%		80-120
Copper	110.6	100.0	mg/Kg	111%		80-120
Lead	113.6	100.0	mg/Kg	114%		80-120
Molybdenum	114.0	100.0	mg/Kg	114%		80-120
Nickel	114.7	100.0	mg/Kg	115%		80-120
Selenium	100.1	100.0	mg/Kg	100%		80-120
Silver	52.26	50.00	mg/Kg	105%		80-120
Thallium	117.0	100.0	mg/Kg	117%		80-120
Vanadium	111.6	100.0	mg/Kg	112%		80-120
Zinc	116.9	100.0	mg/Kg	117%		80-120

Type: Matrix Spike	Lab ID: QC955471	Batch: 278013
Matrix (Source ID): Soil (453605-001)	Method: EPA 6010B	Prep Method: EPA 3050B

QC955471 Analyte	Result	Source Sample Result	Spiked	Units	Recovery	Qual	Limits	DF
Antimony	48.95	1.929	103.1	mg/Kg	46%	*	75-125	1
Arsenic	136.7	19.37	103.1	mg/Kg	114%		75-125	1
Barium	576.3	377.4	103.1	mg/Kg	193%	*	75-125	1
Beryllium	107.1	0.3693	103.1	mg/Kg	104%		75-125	1
Cadmium	110.4	1.079	103.1	mg/Kg	106%		75-125	1
Chromium	157.8	41.75	103.1	mg/Kg	113%		75-125	1
Cobalt	132.9	11.71	103.1	mg/Kg	118%		75-125	1
Copper	169.6	67.24	103.1	mg/Kg	99%		75-125	1
Lead	465.6	338.4	103.1	mg/Kg	123%		75-125	1
Molybdenum	107.6	0.8435	103.1	mg/Kg	104%		75-125	1
Nickel	168.1	45.41	103.1	mg/Kg	119%		75-125	1
Selenium	99.62	ND	103.1	mg/Kg	97%		75-125	1
Silver	48.97	0.3126	51.55	mg/Kg	94%		75-125	1
Thallium	107.7	0.8401	103.1	mg/Kg	104%		75-125	1
Vanadium	168.6	46.34	103.1	mg/Kg	119%		75-125	1
Zinc	453.3	345.8	103.1	mg/Kg	104%		75-125	1

ENTHALPY ANALYTICAL

Batch QC

Type:	**Matrix Spike Duplicate**	**Lab ID:**	**QC955472**	**Batch:**	**278013**
Matrix (Source ID):	**Soil (453605-001)**	**Method:**	**EPA 6010B**	**Prep Method:**	**EPA 3050B**

QC955472 Analyte	Result	Source Sample Result	Spiked	Units	Recovery	Qual	Limits	RPD	RPD Lim	DF
Antimony	47.67	1.929	102.0	mg/Kg	45%	*	75-125	2	41	1
Arsenic	124.7	19.37	102.0	mg/Kg	103%		75-125	8	35	1
Barium	451.5	377.4	102.0	mg/Kg	73%	*	75-125	24*	20	1
Beryllium	101.8	0.3693	102.0	mg/Kg	99%		75-125	4	20	1
Cadmium	105.7	1.079	102.0	mg/Kg	102%		75-125	3	20	1
Chromium	149.8	41.75	102.0	mg/Kg	106%		75-125	4	20	1
Cobalt	114.2	11.71	102.0	mg/Kg	100%		75-125	14	20	1
Copper	161.8	67.24	102.0	mg/Kg	93%		75-125	4	20	1
Lead	420.4	338.4	102.0	mg/Kg	80%		75-125	10	20	1
Molybdenum	104.0	0.8435	102.0	mg/Kg	101%		75-125	2	20	1
Nickel	150.1	45.41	102.0	mg/Kg	103%		75-125	11	20	1
Selenium	95.04	ND	102.0	mg/Kg	93%		75-125	4	20	1
Silver	48.38	0.3126	51.02	mg/Kg	94%		75-125	0	20	1
Thallium	104.3	0.8401	102.0	mg/Kg	101%		75-125	2	20	1
Vanadium	157.5	46.34	102.0	mg/Kg	109%		75-125	6	20	1
Zinc	404.4	345.8	102.0	mg/Kg	57%	*	75-125	11	20	1

ENTHALPY ANALYTICAL

Batch QC

Type: Blank	Lab ID: QC955473	Batch: 278014
Matrix: Soil	Method: EPA 8260B	Prep Method: EPA 5035

QC955473 Analyte	Result	Qual	Units	RL	Prepared	Analyzed
3-Chloropropene	ND		ug/Kg	5.0	11/14/21	11/14/21
cis-1,4-Dichloro-2-butene	ND		ug/Kg	5.0	11/14/21	11/14/21
trans-1,4-Dichloro-2-butene	ND		ug/Kg	5.0	11/14/21	11/14/21
Freon 12	ND		ug/Kg	5.0	11/14/21	11/14/21
Chloromethane	ND		ug/Kg	5.0	11/14/21	11/14/21
Vinyl Chloride	ND		ug/Kg	5.0	11/14/21	11/14/21
Bromomethane	ND		ug/Kg	5.0	11/14/21	11/14/21
Chloroethane	ND		ug/Kg	5.0	11/14/21	11/14/21
Trichlorofluoromethane	ND		ug/Kg	5.0	11/14/21	11/14/21
Acetone	ND		ug/Kg	100	11/14/21	11/14/21
Freon 113	ND		ug/Kg	5.0	11/14/21	11/14/21
1,1-Dichloroethene	ND		ug/Kg	5.0	11/14/21	11/14/21
Methylene Chloride	ND		ug/Kg	5.0	11/14/21	11/14/21
MTBE	ND		ug/Kg	5.0	11/14/21	11/14/21
trans-1,2-Dichloroethene	ND		ug/Kg	5.0	11/14/21	11/14/21
1,1-Dichloroethane	ND		ug/Kg	5.0	11/14/21	11/14/21
2-Butanone	ND		ug/Kg	100	11/14/21	11/14/21
cis-1,2-Dichloroethene	ND		ug/Kg	5.0	11/14/21	11/14/21
2,2-Dichloropropane	ND		ug/Kg	5.0	11/14/21	11/14/21
Chloroform	ND		ug/Kg	5.0	11/14/21	11/14/21
Bromochloromethane	ND		ug/Kg	5.0	11/14/21	11/14/21
1,1,1-Trichloroethane	ND		ug/Kg	5.0	11/14/21	11/14/21
1,1-Dichloropropene	ND		ug/Kg	5.0	11/14/21	11/14/21
Carbon Tetrachloride	ND		ug/Kg	5.0	11/14/21	11/14/21
1,2-Dichloroethane	ND		ug/Kg	5.0	11/14/21	11/14/21
Benzene	ND		ug/Kg	5.0	11/14/21	11/14/21
Trichloroethene	ND		ug/Kg	5.0	11/14/21	11/14/21
1,2-Dichloropropane	ND		ug/Kg	5.0	11/14/21	11/14/21
Bromodichloromethane	ND		ug/Kg	5.0	11/14/21	11/14/21
Dibromomethane	ND		ug/Kg	5.0	11/14/21	11/14/21
4-Methyl-2-Pentanone	ND		ug/Kg	5.0	11/14/21	11/14/21
cis-1,3-Dichloropropene	ND		ug/Kg	5.0	11/14/21	11/14/21
Toluene	ND		ug/Kg	5.0	11/14/21	11/14/21
trans-1,3-Dichloropropene	ND		ug/Kg	5.0	11/14/21	11/14/21
1,1,2-Trichloroethane	ND		ug/Kg	5.0	11/14/21	11/14/21
1,3-Dichloropropane	ND		ug/Kg	5.0	11/14/21	11/14/21
Tetrachloroethene	ND		ug/Kg	5.0	11/14/21	11/14/21
Dibromochloromethane	ND		ug/Kg	5.0	11/14/21	11/14/21
1,2-Dibromoethane	ND		ug/Kg	5.0	11/14/21	11/14/21
Chlorobenzene	ND		ug/Kg	5.0	11/14/21	11/14/21
1,1,1,2-Tetrachloroethane	ND		ug/Kg	5.0	11/14/21	11/14/21
Ethylbenzene	ND		ug/Kg	5.0	11/14/21	11/14/21

ENTHALPY ANALYTICAL

Batch QC

QC955473 Analyte	Result	Qual	Units	RL	Prepared	Analyzed
m,p-Xylenes	ND		ug/Kg	10	11/14/21	11/14/21
o-Xylene	ND		ug/Kg	5.0	11/14/21	11/14/21
Styrene	ND		ug/Kg	5.0	11/14/21	11/14/21
Bromoform	ND		ug/Kg	5.0	11/14/21	11/14/21
Isopropylbenzene	ND		ug/Kg	5.0	11/14/21	11/14/21
1,1,2,2-Tetrachloroethane	ND		ug/Kg	5.0	11/14/21	11/14/21
1,2,3-Trichloropropane	ND		ug/Kg	5.0	11/14/21	11/14/21
Propylbenzene	ND		ug/Kg	5.0	11/14/21	11/14/21
Bromobenzene	ND		ug/Kg	5.0	11/14/21	11/14/21
1,3,5-Trimethylbenzene	ND		ug/Kg	5.0	11/14/21	11/14/21
2-Chlorotoluene	ND		ug/Kg	5.0	11/14/21	11/14/21
4-Chlorotoluene	ND		ug/Kg	5.0	11/14/21	11/14/21
tert-Butylbenzene	ND		ug/Kg	5.0	11/14/21	11/14/21
1,2,4-Trimethylbenzene	ND		ug/Kg	5.0	11/14/21	11/14/21
sec-Butylbenzene	ND		ug/Kg	5.0	11/14/21	11/14/21
para-Isopropyl Toluene	ND		ug/Kg	5.0	11/14/21	11/14/21
1,3-Dichlorobenzene	ND		ug/Kg	5.0	11/14/21	11/14/21
1,4-Dichlorobenzene	ND		ug/Kg	5.0	11/14/21	11/14/21
n-Butylbenzene	ND		ug/Kg	5.0	11/14/21	11/14/21
1,2-Dichlorobenzene	ND		ug/Kg	5.0	11/14/21	11/14/21
1,2-Dibromo-3-Chloropropane	ND		ug/Kg	5.0	11/14/21	11/14/21
1,2,4-Trichlorobenzene	ND		ug/Kg	5.0	11/14/21	11/14/21
Hexachlorobutadiene	ND		ug/Kg	5.0	11/14/21	11/14/21
Naphthalene	ND		ug/Kg	5.0	11/14/21	11/14/21
1,2,3-Trichlorobenzene	ND		ug/Kg	5.0	11/14/21	11/14/21
Xylene (total)	ND		ug/Kg	5.0	11/14/21	11/14/21
Surrogates				**Limits**		
Dibromofluoromethane	96%		%REC	70-130	11/14/21	11/14/21
1,2-Dichloroethane-d4	97%		%REC	70-145	11/14/21	11/14/21
Toluene-d8	99%		%REC	70-145	11/14/21	11/14/21
Bromofluorobenzene	99%		%REC	70-145	11/14/21	11/14/21

ENTHALPY ANALYTICAL

Batch QC

Type: Lab Control Sample	Lab ID: QC955474	Batch: 278014
Matrix: Soil	Method: EPA 8260B	Prep Method: EPA 5035

QC955474 Analyte	Result	Spiked	Units	Recovery	Qual	Limits
1,1-Dichloroethene	53.53	50.00	ug/Kg	107%		70-131
MTBE	47.62	50.00	ug/Kg	95%		69-130
Benzene	51.50	50.00	ug/Kg	103%		70-130
Trichloroethene	51.83	50.00	ug/Kg	104%		70-130
Toluene	50.05	50.00	ug/Kg	100%		70-130
Chlorobenzene	51.85	50.00	ug/Kg	104%		70-130
Surrogates						
Dibromofluoromethane	50.85	50.00	ug/Kg	102%		70-130
1,2-Dichloroethane-d4	49.69	50.00	ug/Kg	99%		70-145
Toluene-d8	48.57	50.00	ug/Kg	97%		70-145
Bromofluorobenzene	49.30	50.00	ug/Kg	99%		70-145

Type: Lab Control Sample Duplicate	Lab ID: QC955475	Batch: 278014
Matrix: Soil	Method: EPA 8260B	Prep Method: EPA 5035

QC955475 Analyte	Result	Spiked	Units	Recovery	Qual	Limits	RPD	RPD Lim
1,1-Dichloroethene	52.24	50.00	ug/Kg	104%		70-131	2	33
MTBE	46.55	50.00	ug/Kg	93%		69-130	2	30
Benzene	49.64	50.00	ug/Kg	99%		70-130	4	30
Trichloroethene	48.93	50.00	ug/Kg	98%		70-130	6	30
Toluene	47.47	50.00	ug/Kg	95%		70-130	5	30
Chlorobenzene	48.76	50.00	ug/Kg	98%		70-130	6	30
Surrogates								
Dibromofluoromethane	50.89	50.00	ug/Kg	102%		70-130		
1,2-Dichloroethane-d4	49.00	50.00	ug/Kg	98%		70-145		
Toluene-d8	48.28	50.00	ug/Kg	97%		70-145		
Bromofluorobenzene	47.76	50.00	ug/Kg	96%		70-145		

Type: Blank	Lab ID: QC955846	Batch: 278143
Matrix: Soil	Method: EPA 8015B	Prep Method: EPA 3580

QC955846 Analyte	Result	Qual	Units	RL	Prepared	Analyzed
DRO C10-C28	ND		mg/Kg	10	11/16/21	11/17/21
ORO C28-C44	ND		mg/Kg	20	11/16/21	11/17/21
Surrogates				**Limits**		
n-Triacontane	93%		%REC	70-130	11/16/21	11/17/21

Batch QC

Type: Lab Control Sample	Lab ID: QC955847	Batch: 278143
Matrix: Soil	Method: EPA 8015B	Prep Method: EPA 3580

QC955847 Analyte	Result	Spiked	Units	Recovery	Qual	Limits
Diesel C10-C28	206.1	250.0	mg/Kg	82%		76-122
Surrogates						
n-Triacontane	9.151	10.00	mg/Kg	92%		70-130

Type: Matrix Spike	Lab ID: QC955848	Batch: 278143
Matrix (Source ID): Soil (453596-011)	Method: EPA 8015B	Prep Method: EPA 3580

QC955848 Analyte	Result	Source Sample Result	Spiked	Units	Recovery	Qual	Limits	DF
Diesel C10-C28	227.0	5.497	251.3	mg/Kg	88%		62-126	1
Surrogates								
n-Triacontane	9.878		10.05	mg/Kg	98%		70-130	1

Type: Matrix Spike Duplicate	Lab ID: QC955849	Batch: 278143
Matrix (Source ID): Soil (453596-011)	Method: EPA 8015B	Prep Method: EPA 3580

QC955849 Analyte	Result	Source Sample Result	Spiked	Units	Recovery	Qual	Limits	RPD	RPD Lim	DF
Diesel C10-C28	224.8	5.497	251.3	mg/Kg	87%		62-126	1	35	1
Surrogates										
n-Triacontane	9.850		10.05	mg/Kg	98%		70-130			1

Type: Blank	Lab ID: QC956223	Batch: 278269
Matrix: Soil	Method: EPA 7199	Prep Method: EPA 3060A

QC956223 Analyte	Result	Qual	Units	RL	Prepared	Analyzed
Hexavalent Chromium	ND		mg/Kg	0.41	11/17/21 12:31	11/17/21 17:40

Type: Lab Control Sample	Lab ID: QC956224	Batch: 278269
Matrix: Soil	Method: EPA 7199	Prep Method: EPA 3060A

QC956224 Analyte	Result	Spiked	Units	Recovery	Qual	Limits
Hexavalent Chromium	41.09	40.23	mg/Kg	102%		80-120

ENTHALPY ANALYTICAL

Batch QC

Type: Sample Duplicate	Lab ID: QC956225	Batch: 278269
Matrix (Source ID): Soil (453313-002)	Method: EPA 7199	Prep Method: EPA 3060A

QC956225 Analyte	Result	Source Sample Result	Units	Qual	RPD	RPD Lim	DF
Hexavalent Chromium	ND	ND	mg/Kg			30	1

Type: Sample Spike	Lab ID: QC956226	Batch: 278269
Matrix (Source ID): Soil (453313-002)	Method: EPA 7199	Prep Method: EPA 3060A

QC956226 Analyte	Result	Source Sample Result	Spiked	Units	Recovery	Qual	Limits	DF
Hexavalent Chromium	37.24	ND	39.98	mg/Kg	93%		70-130	2

Type: Sample Spike	Lab ID: QC956227	Batch: 278269
Matrix (Source ID): Soil (453313-002)	Method: EPA 7199	Prep Method: EPA 3060A

QC956227 Analyte	Result	Source Sample Result	Spiked	Units	Recovery	Qual	Limits	DF
Hexavalent Chromium	38.68	ND	39.80	mg/Kg	97%		70-130	2

Type: Lab Control Sample	Lab ID: QC956416	Batch: 278325
Matrix: Soil	Method: EPA 8015B	Prep Method: EPA 5035

QC956416 Analyte	Result	Spiked	Units	Recovery	Qual	Limits
TPH Gasoline	5.872	5.000	mg/Kg	117%		70-130
Surrogates						
Bromofluorobenzene (FID)	0.2617	0.2000	mg/Kg	131%		60-140

Type: Lab Control Sample Duplicate	Lab ID: QC956417	Batch: 278325
Matrix: Soil	Method: EPA 8015B	Prep Method: EPA 5035

QC956417 Analyte	Result	Spiked	Units	Recovery	Qual	Limits	RPD	RPD Lim
TPH Gasoline	5.825	5.000	mg/Kg	116%		70-130	1	20
Surrogates								
Bromofluorobenzene (FID)	0.2623	0.2000	mg/Kg	131%		60-140		

Batch QC

Type: Blank	**Lab ID: QC956418**	**Batch: 278325**
Matrix: Soil	**Method: EPA 8015B**	**Prep Method: EPA 5035**

QC956418 Analyte	Result	Qual	Units	RL	Prepared	Analyzed
TPH Gasoline	ND		mg/Kg	3.0	11/18/21	11/18/21
Surrogates				**Limits**		
Bromofluorobenzene (FID)	92%		%REC	60-140	11/18/21	11/18/21

Type: Blank	**Lab ID: QC956419**	**Batch: 278325**
Matrix: Soil	**Method: EPA 8015B**	**Prep Method: EPA 5035**

QC956419 Analyte	Result	Qual	Units	RL	Prepared	Analyzed
TPH Gasoline	ND		mg/Kg	75	11/18/21	11/18/21
Surrogates				**Limits**		
Bromofluorobenzene (FID)	91%		%REC	60-140	11/18/21	11/18/21

* Value is outside QC limits

ND Not Detected

Enthalpy Analytical
931 West Barkley Ave
Orange, CA 92868
(714) 771-6900

enthalpy.com

Lab Job Number: 453808
Report Level: II
Report Date: 12/02/2021

Analytical Report *prepared for:*

Laura Holder
EEC
1 City Boulevard West
Suite 1800
Orange, CA 92868

Location: Citizen Business Bank - 225 W. 6th St., Corona, CA - Revised Report

Authorized for release by:

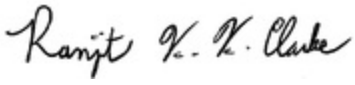

Ranjit K Clarke, Project Manager
(714) 771-9906
Ranjit.Clarke@enthalpy.com

This data package has been reviewed for technical correctness and completeness. Release of this data has been authorized by the Laboratory Manager or the Manager's designee, as verified by the above signature which applies to this PDF file as well as any associated electronic data deliverable files. The results contained in this report meet all requirements of NELAP and pertain only to those samples which were submitted for analysis. This report may be reproduced only in its entirety.

CA ELAP# 1338, NELAP# 4038, SCAQMD LAP# 18LA0518, LACSD ID# 10105, CDC ELITE Member

ENTHALPY ANALYTICAL

Sample Summary

Laura Holder EEC 1 City Boulevard West Suite 1800 Orange, CA 92868	Lab Job #: Location: Date Received:	453808 Citizen Business Bank - 225 W. 6th St., Corona, CA - Revised Report 11/18/21

Sample ID	Lab ID	Collected	Matrix
SV-1-5	453808-001	11/17/21 09:33	Air
SV-1-15	453808-002	11/17/21 09:32	Air
SV-2-5	453808-003	11/17/21 10:08	Air
SV-2-15	453808-004	11/17/21 10:08	Air
SV-3-5	453808-005	11/17/21 10:38	Air
SV-3-15	453808-006	11/17/21 10:38	Air
SV-4-5	453808-007	11/17/21 11:09	Air
SV-4-15	453808-008	11/17/21 11:08	Air
SV-5-5	453808-009	11/17/21 08:59	Air
SV-5-15	453808-010	11/17/21 08:59	Air
SV-6-5	453808-011	11/17/21 11:39	Air
SV-6-15	453808-012	11/17/21 11:39	Air
SV-7-5	453808-013	11/17/21 12:28	Air
SV-7-15	453808-014	11/17/21 12:29	Air
SV-8-5	453808-015	11/17/21 12:05	Air
SV-8-15	453808-016	11/17/21 12:04	Air
SV-9-5	453808-017	11/17/21 08:23	Air
SV-9-15	453808-018	11/17/21 08:22	Air

ENTHALPY ANALYTICAL

Case Narrative

EEC 1 City Boulevard West Suite 1800 Orange, CA 92868 Laura Holder	Lab Job Number: 453808 Location: Citizen Business Bank - 225 W. 6th St., Corona, CA Date Received: 11/18/21

This data package contains sample and QC results for eighteen air samples, requested for the above referenced project on 11/18/21. The samples were received cold and intact.

Volatile Organics in Air by MS (EPA TO-15):

High ICAL percent RSD (relative standard deviation) was observed for isopropanol (IPA) in the calibration analyzed 10/21/21 18:13; affected data was qualified with "b". Many analytes were detected between the MDL and the RL in the method blank for batch 278389. No other analytical problems were encountered.

Volatile Organics in Air GC (ASTM D1946):

No analytical problems were encountered.

ENTHALPY

Air Chain of Custody Record — Lab No: 453808 — Page: 1 of 2

Turn Around Time (rush by advanced notice only)

Standard:		5 Day:		3 Day:	
2 Day:		1 Day:		Custom TAT:	4

#N/A

#N/A

CUSTOMER INFORMATION		PROJECT INFORMATION	
Company:	EEC Environmental	Name:	
Report To:	Lauren Holder	Number:	Citizen Business Bank
Email:	lholder@eecenvironmental.com	P.O. #:	5-3648.03
Address:	1 City Blvd W Suite 1800	Address:	225 W 6th St Corona, CA
Phone:	714 667 2300	Global ID:	
Fax:		Sampled By:	Mike Zeko

Special Instructions:

Report MDLs and RLs and ug/m3 micrograms per cubic meter

	Sample ID	Type: (I) Indoor (A) Ambient (SV) Soil Vapor (S) Source	Equipment Information: Canister ID	Size (1L, 3L, 6L, 15L)	Flow Controller ID	Sampling Information: Sample Start Date	Sample Start Time	Vacuum Start ("Hg)	Sample End Date	Sample End Time	Vacuum End ("Hg)	Analysis Requested: TO-15	Helium
1	SV-1-5	SV	C10786	1L	A10051	11-17-21	0923	28.5	11-17-21	0933	-5	X	X
2	SV-1-15	"	C10812	"	A10171	"	0923	28.5	"	0932	-5	X	X
3	SV-2-5	"	C10808	"	A10021	"	1000	28	"	1008	-5	X	X
4	SV-2-15	"	C10801	"	A10244	"	1000	28.5	"	1008	-4	X	X
5	SV-3-5	"	C10461	"	A00487	"	1030	28	"	1038	-5	X	X
6	SV-3-15	"	C10416	"	A10178	"	1030	28	"	1038	-5	X	X
7	SV-4-5	"	C10785	"	A00475	"	1101	28.5	"	1109	-5	X	X
8	SV-4-15	"	C10700	"	A10228	"	1101	28.5	"	1108	-5	X	X
9	SV-5-5	"	C10788	"	A10010	"	0851	29	"	0859	-5	X	X
10	SV-5-15	"	C10617	"	A30003	"	0851	28	"	0859	-5	X	X

	Signature	Print Name	Company / Title	Date / Time
[1] Relinquished By:		Mike Zeko	EEC	11.18.21 / 0931
[1] Received By:		NICK G	EA	11/18/21 / 0952
[2] Relinquished By:				
[2] Received By:				
[3] Relinquished By:				
[3] Received By:				

ENTHALPY

Air Chain of Custody Record

Lab No: 453808

Page: 2 of 2

Turn Around Time (rush by advanced notice only)

Standard:		5 Day:		3 Day:	
2 Day:		1 Day:		Custom TAT:	4

#N/A

#N/A

Special Instructions:

Report MDLs and J flags and ug/m3 micrograms per cubic meter

CUSTOMER INFORMATION		PROJECT INFORMATION	
Company:	EEC Environmental	Name:	
Report To:	Laura Holder	Number:	Citizen Business Bank
Email:	lholder@eecenvironmental.com	P.O. #:	5-3648.03
Address:	1 City Blvd W Suite K100	Address:	225 W 6th St, Corona
Phone:	714 667-2300	Global ID:	
Fax:		Sampled By:	Mike Zeko

	Sample ID	Type: (I) Indoor (A) Ambient (SV) Soil Vapor (S) Source	Equipment Information: Canister ID	Size (1L, 3L, 6L, 15L)	Flow Controller ID	Sampling Information: Sample Start Date	Sample Start Time	Vacuum Start ("Hg)	Sample End Date	Sample End Time	Vacuum End ("Hg)	Analysis Requested: TO-15	Helium
1	SV-6-5	SV	C10816	1L	A10234	11.17.21	1131	28.5	11.17.21	1139	-5	X	X
2	SV-6-15		C10782		A10273		1131	28.5		1139	-5	X	X
3	SV-7-5		C10783		A10187		1221	28		1228	-5	X	X
4	SV-7-15		C10805		A10044		1221	28.5		1229	-4	X	X
5	SV-8-5		C10727		A10255		1157	28.5		1205	-5	X	X
6	SV-8-15		C10758		A10090		1157	28.5		1204	-5	X	X
7	SV-9-5		C10532		A10446		0814	28		0823	-5	X	X
8	SV-9-15		C10054		A10276		0814	28		0822	-5	X	X
9													
10													

	Signature	Print Name	Company / Title	Date / Time
1 Relinquished By:		Mike Zeko	EEC	11/18/21 / 0932
1 Received By:		NICK G	EA	11/18/21 0932
2 Relinquished By:				
2 Received By:				
3 Relinquished By:				
3 Received By:				

ENTHALPY ANALYTICAL

SAMPLE ACCEPTANCE CHECKLIST

Section 1

Client: EEC Project: Citizen Business Bank

Date Received: 11/18/21 Sampler's Name Present: ☑ Yes ☐ No

Section 2

Sample(s) received in a cooler? ☐ Yes, How many? _____ ☑ No (skip section 2) Sample Temp (°C) (No Cooler): AMB

Sample Temp (°C), One from each cooler: #1: _____ #2: _____ #3: _____ #4: _____

(Acceptance range is < 6°C but not frozen (for Microbiology samples, acceptance range is < 10°C but not frozen). It is acceptable for samples collected the same day as sample receipt to have a higher temperature as long as there is evidence that cooling has begun.)

Shipping Information: _____

Section 3

Was the cooler packed with: ☐ Ice ☐ Ice Packs ☐ Bubble Wrap ☐ Styrofoam ☐ Paper ☐ None ☐ Other _____

Cooler Temp (°C): #1: _____ #2: _____ #3: _____ #4: _____

Section 4	YES	NO	N/A
Was a COC received?	✔		
Are sample IDs present?	✔		
Are sampling dates & times present?	✔		
Is a relinquished signature present?	✔		
Are the tests required clearly indicated on the COC?	✔		
Are custody seals present?		✔	
If custody seals are present, were they intact?			✔
Are all samples sealed in plastic bags? (Recommended for Microbiology samples)			✔
Did all samples arrive intact? If no, indicate in Section 4 below.	✔		
Did all bottle labels agree with COC? (ID, dates and times)	✔		
Were the samples collected in the correct containers for the required tests?	✔		
Are the containers labeled with the correct preservatives?			✔
Is there headspace in the VOA vials greater than 5-6 mm in diameter?			✔
Was a sufficient amount of sample submitted for the requested tests?	✔		

Section 5 Explanations/Comments

Section 6

For discrepancies, how was the Project Manager notified? ☐ Verbal PM Initials: _____ Date/Time _____

☐ Email (email sent to/on): _____ / _____

Project Manager's response:

Completed By: [signature] Date: 11/18/21

ENTHALPY ANALYTICAL

Analysis Results for 453808

Laura Holder
EEC
1 City Boulevard West
Suite 1800
Orange, CA 92868

Lab Job #: 453808
Location: Citizen Business Bank - 225 W. 6th St., Corona, CA - Revised Report
Date Received: 11/18/21

Sample ID: SV-1-5 **Lab ID: 453808-001** **Collected: 11/17/21 09:33**
Matrix: Air

453808-001 Analyte	Result	Qual	Units	RL	DF	Batch	Prepared	Analyzed	Chemist
Method: ASTM D1946 Prep Method: METHOD									
Helium	ND		Mol %	0.20	2	278379	11/19/21	11/19/21	MPD
Helium	ND		ppmv	2,000	2	278379	11/19/21	11/19/21	MPD
Method: EPA TO-15 Prep Method: METHOD									
Freon 12	**2.6**		ug/m3	2.0	2	278389	11/19/21 16:18	11/19/21 16:18	DJL
Freon 114	ND		ug/m3	2.8	2	278389	11/19/21 16:18	11/19/21 16:18	DJL
Chloromethane	ND		ug/m3	0.83	2	278389	11/19/21 16:18	11/19/21 16:18	DJL
Vinyl Chloride	ND		ug/m3	1.0	2	278389	11/19/21 16:18	11/19/21 16:18	DJL
Bromomethane	ND		ug/m3	1.6	2	278389	11/19/21 16:18	11/19/21 16:18	DJL
Chloroethane	ND		ug/m3	1.1	2	278389	11/19/21 16:18	11/19/21 16:18	DJL
Trichlorofluoromethane	ND		ug/m3	2.2	2	278389	11/19/21 16:18	11/19/21 16:18	DJL
1,1-Dichloroethene	ND		ug/m3	1.6	2	278389	11/19/21 16:18	11/19/21 16:18	DJL
Freon 113	ND		ug/m3	3.1	2	278389	11/19/21 16:18	11/19/21 16:18	DJL
Acetone	**7.9**		ug/m3	4.8	2	278389	11/19/21 16:18	11/19/21 16:18	DJL
Carbon Disulfide	**1.9**		ug/m3	1.2	2	278389	11/19/21 16:18	11/19/21 16:18	DJL
Isopropanol (IPA)	ND		ug/m3	4.9	2	278389	11/19/21 16:18	11/19/21 16:18	DJL
Methylene Chloride	**1.7**		ug/m3	1.4	2	278389	11/19/21 16:18	11/19/21 16:18	DJL
trans-1,2-Dichloroethene	ND		ug/m3	1.6	2	278389	11/19/21 16:18	11/19/21 16:18	DJL
MTBE	ND		ug/m3	1.4	2	278389	11/19/21 16:18	11/19/21 16:18	DJL
n-Hexane	**1.5**		ug/m3	1.4	2	278389	11/19/21 16:18	11/19/21 16:18	DJL
1,1-Dichloroethane	ND		ug/m3	1.6	2	278389	11/19/21 16:18	11/19/21 16:18	DJL
Vinyl Acetate	ND		ug/m3	7.0	2	278389	11/19/21 16:18	11/19/21 16:18	DJL
cis-1,2-Dichloroethene	ND		ug/m3	1.6	2	278389	11/19/21 16:18	11/19/21 16:18	DJL
2-Butanone	**6.1**		ug/m3	5.9	2	278389	11/19/21 16:18	11/19/21 16:18	DJL
Chloroform	ND		ug/m3	2.0	2	278389	11/19/21 16:18	11/19/21 16:18	DJL
1,1,1-Trichloroethane	ND		ug/m3	2.2	2	278389	11/19/21 16:18	11/19/21 16:18	DJL
Carbon Tetrachloride	ND		ug/m3	2.5	2	278389	11/19/21 16:18	11/19/21 16:18	DJL
Benzene	**1.4**		ug/m3	1.3	2	278389	11/19/21 16:18	11/19/21 16:18	DJL
1,2-Dichloroethane	ND		ug/m3	1.6	2	278389	11/19/21 16:18	11/19/21 16:18	DJL
Trichloroethene	ND		ug/m3	2.1	2	278389	11/19/21 16:18	11/19/21 16:18	DJL
1,2-Dichloropropane	ND		ug/m3	1.8	2	278389	11/19/21 16:18	11/19/21 16:18	DJL
Bromodichloromethane	ND		ug/m3	2.7	2	278389	11/19/21 16:18	11/19/21 16:18	DJL
cis-1,3-Dichloropropene	ND		ug/m3	1.8	2	278389	11/19/21 16:18	11/19/21 16:18	DJL
4-Methyl-2-Pentanone	ND		ug/m3	1.6	2	278389	11/19/21 16:18	11/19/21 16:18	DJL

Results for any subcontracted analyses are not included in this section.

ENTHALPY ANALYTICAL

Analysis Results for 453808

453808-001 Analyte	Result	Qual	Units	RL	DF	Batch	Prepared	Analyzed	Chemist
Toluene	**6.1**		ug/m3	1.5	2	278389	11/19/21 16:18	11/19/21 16:18	DJL
trans-1,3-Dichloropropene	ND		ug/m3	1.8	2	278389	11/19/21 16:18	11/19/21 16:18	DJL
1,1,2-Trichloroethane	ND		ug/m3	2.2	2	278389	11/19/21 16:18	11/19/21 16:18	DJL
Tetrachloroethene	ND		ug/m3	2.7	2	278389	11/19/21 16:18	11/19/21 16:18	DJL
2-Hexanone	ND		ug/m3	4.1	2	278389	11/19/21 16:18	11/19/21 16:18	DJL
Dibromochloromethane	ND		ug/m3	3.4	2	278389	11/19/21 16:18	11/19/21 16:18	DJL
1,2-Dibromoethane	ND		ug/m3	3.1	2	278389	11/19/21 16:18	11/19/21 16:18	DJL
Chlorobenzene	ND		ug/m3	1.8	2	278389	11/19/21 16:18	11/19/21 16:18	DJL
Ethylbenzene	**6.1**		ug/m3	1.7	2	278389	11/19/21 16:18	11/19/21 16:18	DJL
m,p-Xylenes	**27**		ug/m3	3.5	2	278389	11/19/21 16:18	11/19/21 16:18	DJL
o-Xylene	**13**		ug/m3	1.7	2	278389	11/19/21 16:18	11/19/21 16:18	DJL
Styrene	ND		ug/m3	1.7	2	278389	11/19/21 16:18	11/19/21 16:18	DJL
Bromoform	ND		ug/m3	4.1	2	278389	11/19/21 16:18	11/19/21 16:18	DJL
1,1,2,2-Tetrachloroethane	ND		ug/m3	2.7	2	278389	11/19/21 16:18	11/19/21 16:18	DJL
1,1,1,2-Tetrachloroethane	ND		ug/m3	2.7	2	278389	11/19/21 16:18	11/19/21 16:18	DJL
4-Ethyltoluene	ND		ug/m3	2.0	2	278389	11/19/21 16:18	11/19/21 16:18	DJL
1,3,5-Trimethylbenzene	ND		ug/m3	2.0	2	278389	11/19/21 16:18	11/19/21 16:18	DJL
1,2,4-Trimethylbenzene	**4.3**		ug/m3	2.0	2	278389	11/19/21 16:18	11/19/21 16:18	DJL
1,3-Dichlorobenzene	ND		ug/m3	2.4	2	278389	11/19/21 16:18	11/19/21 16:18	DJL
1,4-Dichlorobenzene	ND		ug/m3	2.4	2	278389	11/19/21 16:18	11/19/21 16:18	DJL
Benzyl chloride	ND		ug/m3	2.1	2	278389	11/19/21 16:18	11/19/21 16:18	DJL
1,2-Dichlorobenzene	ND		ug/m3	2.4	2	278389	11/19/21 16:18	11/19/21 16:18	DJL
1,2,4-Trichlorobenzene	ND		ug/m3	3.0	2	278389	11/19/21 16:18	11/19/21 16:18	DJL
Hexachlorobutadiene	ND		ug/m3	4.3	2	278389	11/19/21 16:18	11/19/21 16:18	DJL
Xylene (total)	**40**		ug/m3	1.7	2	278389	11/19/21 16:18	11/19/21 16:18	DJL
Surrogates				**Limits**					
Bromofluorobenzene	101%		%REC	60-140	2	278389	11/19/21 16:18	11/19/21 16:18	DJL

Results for any subcontracted analyses are not included in this section.

ENTHALPY ANALYTICAL

Analysis Results for 453808

Sample ID: SV-1-15	Lab ID: 453808-002	Collected: 11/17/21 09:32
	Matrix: Air	

453808-002 Analyte	Result	Qual	Units	RL	DF	Batch	Prepared	Analyzed	Chemist
Method: ASTM D1946 Prep Method: METHOD									
Helium	ND		Mol %	0.20	2	278379	11/19/21	11/19/21	MPD
Helium	ND		ppmv	2,000	2	278379	11/19/21	11/19/21	MPD
Method: EPA TO-15 Prep Method: METHOD									
Freon 12	**2.5**		ug/m3	2.0	2	278389	11/19/21 17:09	11/19/21 17:09	DJL
Freon 114	ND		ug/m3	2.8	2	278389	11/19/21 17:09	11/19/21 17:09	DJL
Chloromethane	ND		ug/m3	0.83	2	278389	11/19/21 17:09	11/19/21 17:09	DJL
Vinyl Chloride	ND		ug/m3	1.0	2	278389	11/19/21 17:09	11/19/21 17:09	DJL
Bromomethane	ND		ug/m3	1.6	2	278389	11/19/21 17:09	11/19/21 17:09	DJL
Chloroethane	ND		ug/m3	1.1	2	278389	11/19/21 17:09	11/19/21 17:09	DJL
Trichlorofluoromethane	ND		ug/m3	2.2	2	278389	11/19/21 17:09	11/19/21 17:09	DJL
1,1-Dichloroethene	ND		ug/m3	1.6	2	278389	11/19/21 17:09	11/19/21 17:09	DJL
Freon 113	ND		ug/m3	3.1	2	278389	11/19/21 17:09	11/19/21 17:09	DJL
Acetone	**8.9**		ug/m3	4.8	2	278389	11/19/21 17:09	11/19/21 17:09	DJL
Carbon Disulfide	**2.0**		ug/m3	1.2	2	278389	11/19/21 17:09	11/19/21 17:09	DJL
Isopropanol (IPA)	ND		ug/m3	4.9	2	278389	11/19/21 17:09	11/19/21 17:09	DJL
Methylene Chloride	**2.1**		ug/m3	1.4	2	278389	11/19/21 17:09	11/19/21 17:09	DJL
trans-1,2-Dichloroethene	ND		ug/m3	1.6	2	278389	11/19/21 17:09	11/19/21 17:09	DJL
MTBE	ND		ug/m3	1.4	2	278389	11/19/21 17:09	11/19/21 17:09	DJL
n-Hexane	ND		ug/m3	1.4	2	278389	11/19/21 17:09	11/19/21 17:09	DJL
1,1-Dichloroethane	ND		ug/m3	1.6	2	278389	11/19/21 17:09	11/19/21 17:09	DJL
Vinyl Acetate	ND		ug/m3	7.0	2	278389	11/19/21 17:09	11/19/21 17:09	DJL
cis-1,2-Dichloroethene	ND		ug/m3	1.6	2	278389	11/19/21 17:09	11/19/21 17:09	DJL
2-Butanone	ND		ug/m3	5.9	2	278389	11/19/21 17:09	11/19/21 17:09	DJL
Chloroform	ND		ug/m3	2.0	2	278389	11/19/21 17:09	11/19/21 17:09	DJL
1,1,1-Trichloroethane	ND		ug/m3	2.2	2	278389	11/19/21 17:09	11/19/21 17:09	DJL
Carbon Tetrachloride	ND		ug/m3	2.5	2	278389	11/19/21 17:09	11/19/21 17:09	DJL
Benzene	ND		ug/m3	1.3	2	278389	11/19/21 17:09	11/19/21 17:09	DJL
1,2-Dichloroethane	ND		ug/m3	1.6	2	278389	11/19/21 17:09	11/19/21 17:09	DJL
Trichloroethene	ND		ug/m3	2.1	2	278389	11/19/21 17:09	11/19/21 17:09	DJL
1,2-Dichloropropane	ND		ug/m3	1.8	2	278389	11/19/21 17:09	11/19/21 17:09	DJL
Bromodichloromethane	ND		ug/m3	2.7	2	278389	11/19/21 17:09	11/19/21 17:09	DJL
cis-1,3-Dichloropropene	ND		ug/m3	1.8	2	278389	11/19/21 17:09	11/19/21 17:09	DJL
4-Methyl-2-Pentanone	ND		ug/m3	1.6	2	278389	11/19/21 17:09	11/19/21 17:09	DJL
Toluene	**2.8**		ug/m3	1.5	2	278389	11/19/21 17:09	11/19/21 17:09	DJL
trans-1,3-Dichloropropene	ND		ug/m3	1.8	2	278389	11/19/21 17:09	11/19/21 17:09	DJL
1,1,2-Trichloroethane	ND		ug/m3	2.2	2	278389	11/19/21 17:09	11/19/21 17:09	DJL
Tetrachloroethene	ND		ug/m3	2.7	2	278389	11/19/21 17:09	11/19/21 17:09	DJL
2-Hexanone	ND		ug/m3	4.1	2	278389	11/19/21 17:09	11/19/21 17:09	DJL
Dibromochloromethane	ND		ug/m3	3.4	2	278389	11/19/21 17:09	11/19/21 17:09	DJL

Results for any subcontracted analyses are not included in this section.

ENTHALPY ANALYTICAL

Analysis Results for 453808

453808-002 Analyte	Result	Qual	Units	RL	DF	Batch	Prepared	Analyzed	Chemist
1,2-Dibromoethane	ND		ug/m3	3.1	2	278389	11/19/21 17:09	11/19/21 17:09	DJL
Chlorobenzene	ND		ug/m3	1.8	2	278389	11/19/21 17:09	11/19/21 17:09	DJL
Ethylbenzene	**3.3**		ug/m3	1.7	2	278389	11/19/21 17:09	11/19/21 17:09	DJL
m,p-Xylenes	**13**		ug/m3	3.5	2	278389	11/19/21 17:09	11/19/21 17:09	DJL
o-Xylene	**5.4**		ug/m3	1.7	2	278389	11/19/21 17:09	11/19/21 17:09	DJL
Styrene	ND		ug/m3	1.7	2	278389	11/19/21 17:09	11/19/21 17:09	DJL
Bromoform	ND		ug/m3	4.1	2	278389	11/19/21 17:09	11/19/21 17:09	DJL
1,1,2,2-Tetrachloroethane	ND		ug/m3	2.7	2	278389	11/19/21 17:09	11/19/21 17:09	DJL
1,1,1,2-Tetrachloroethane	ND		ug/m3	2.7	2	278389	11/19/21 17:09	11/19/21 17:09	DJL
4-Ethyltoluene	ND		ug/m3	2.0	2	278389	11/19/21 17:09	11/19/21 17:09	DJL
1,3,5-Trimethylbenzene	ND		ug/m3	2.0	2	278389	11/19/21 17:09	11/19/21 17:09	DJL
1,2,4-Trimethylbenzene	ND		ug/m3	2.0	2	278389	11/19/21 17:09	11/19/21 17:09	DJL
1,3-Dichlorobenzene	ND		ug/m3	2.4	2	278389	11/19/21 17:09	11/19/21 17:09	DJL
1,4-Dichlorobenzene	ND		ug/m3	2.4	2	278389	11/19/21 17:09	11/19/21 17:09	DJL
Benzyl chloride	ND		ug/m3	2.1	2	278389	11/19/21 17:09	11/19/21 17:09	DJL
1,2-Dichlorobenzene	ND		ug/m3	2.4	2	278389	11/19/21 17:09	11/19/21 17:09	DJL
1,2,4-Trichlorobenzene	ND		ug/m3	3.0	2	278389	11/19/21 17:09	11/19/21 17:09	DJL
Hexachlorobutadiene	ND		ug/m3	4.3	2	278389	11/19/21 17:09	11/19/21 17:09	DJL
Xylene (total)	**18**		ug/m3	1.7	2	278389	11/19/21 17:09	11/19/21 17:09	DJL
Surrogates				**Limits**					
Bromofluorobenzene	101%		%REC	60-140	2	278389	11/19/21 17:09	11/19/21 17:09	DJL

Results for any subcontracted analyses are not included in this section.

ENTHALPY ANALYTICAL

Analysis Results for 453808

Sample ID: SV-2-5	Lab ID: 453808-003	Collected: 11/17/21 10:08
	Matrix: Air	

453808-003 Analyte	Result	Qual	Units	RL	DF	Batch	Prepared	Analyzed	Chemist
Method: ASTM D1946 Prep Method: METHOD									
Helium	ND		Mol %	0.20	2	278379	11/19/21	11/19/21	MPD
Helium	ND		ppmv	2,000	2	278379	11/19/21	11/19/21	MPD
Method: EPA TO-15 Prep Method: METHOD									
Freon 12	**2.3**		ug/m3	2.0	2	278389	11/19/21 18:01	11/19/21 18:01	DJL
Freon 114	ND		ug/m3	2.8	2	278389	11/19/21 18:01	11/19/21 18:01	DJL
Chloromethane	ND		ug/m3	0.83	2	278389	11/19/21 18:01	11/19/21 18:01	DJL
Vinyl Chloride	ND		ug/m3	1.0	2	278389	11/19/21 18:01	11/19/21 18:01	DJL
Bromomethane	ND		ug/m3	1.6	2	278389	11/19/21 18:01	11/19/21 18:01	DJL
Chloroethane	ND		ug/m3	1.1	2	278389	11/19/21 18:01	11/19/21 18:01	DJL
Trichlorofluoromethane	ND		ug/m3	2.2	2	278389	11/19/21 18:01	11/19/21 18:01	DJL
1,1-Dichloroethene	ND		ug/m3	1.6	2	278389	11/19/21 18:01	11/19/21 18:01	DJL
Freon 113	ND		ug/m3	3.1	2	278389	11/19/21 18:01	11/19/21 18:01	DJL
Acetone	**9.0**		ug/m3	4.8	2	278389	11/19/21 18:01	11/19/21 18:01	DJL
Carbon Disulfide	**24**		ug/m3	1.2	2	278389	11/19/21 18:01	11/19/21 18:01	DJL
Isopropanol (IPA)	ND		ug/m3	4.9	2	278389	11/19/21 18:01	11/19/21 18:01	DJL
Methylene Chloride	**1.6**		ug/m3	1.4	2	278389	11/19/21 18:01	11/19/21 18:01	DJL
trans-1,2-Dichloroethene	ND		ug/m3	1.6	2	278389	11/19/21 18:01	11/19/21 18:01	DJL
MTBE	ND		ug/m3	1.4	2	278389	11/19/21 18:01	11/19/21 18:01	DJL
n-Hexane	**27**		ug/m3	1.4	2	278389	11/19/21 18:01	11/19/21 18:01	DJL
1,1-Dichloroethane	ND		ug/m3	1.6	2	278389	11/19/21 18:01	11/19/21 18:01	DJL
Vinyl Acetate	ND		ug/m3	7.0	2	278389	11/19/21 18:01	11/19/21 18:01	DJL
cis-1,2-Dichloroethene	ND		ug/m3	1.6	2	278389	11/19/21 18:01	11/19/21 18:01	DJL
2-Butanone	ND		ug/m3	5.9	2	278389	11/19/21 18:01	11/19/21 18:01	DJL
Chloroform	**8.3**		ug/m3	2.0	2	278389	11/19/21 18:01	11/19/21 18:01	DJL
1,1,1-Trichloroethane	ND		ug/m3	2.2	2	278389	11/19/21 18:01	11/19/21 18:01	DJL
Carbon Tetrachloride	ND		ug/m3	2.5	2	278389	11/19/21 18:01	11/19/21 18:01	DJL
Benzene	**3.9**		ug/m3	1.3	2	278389	11/19/21 18:01	11/19/21 18:01	DJL
1,2-Dichloroethane	ND		ug/m3	1.6	2	278389	11/19/21 18:01	11/19/21 18:01	DJL
Trichloroethene	ND		ug/m3	2.1	2	278389	11/19/21 18:01	11/19/21 18:01	DJL
1,2-Dichloropropane	ND		ug/m3	1.8	2	278389	11/19/21 18:01	11/19/21 18:01	DJL
Bromodichloromethane	ND		ug/m3	2.7	2	278389	11/19/21 18:01	11/19/21 18:01	DJL
cis-1,3-Dichloropropene	ND		ug/m3	1.8	2	278389	11/19/21 18:01	11/19/21 18:01	DJL
4-Methyl-2-Pentanone	ND		ug/m3	1.6	2	278389	11/19/21 18:01	11/19/21 18:01	DJL
Toluene	**5.5**		ug/m3	1.5	2	278389	11/19/21 18:01	11/19/21 18:01	DJL
trans-1,3-Dichloropropene	ND		ug/m3	1.8	2	278389	11/19/21 18:01	11/19/21 18:01	DJL
1,1,2-Trichloroethane	ND		ug/m3	2.2	2	278389	11/19/21 18:01	11/19/21 18:01	DJL
Tetrachloroethene	ND		ug/m3	2.7	2	278389	11/19/21 18:01	11/19/21 18:01	DJL
2-Hexanone	ND		ug/m3	4.1	2	278389	11/19/21 18:01	11/19/21 18:01	DJL
Dibromochloromethane	ND		ug/m3	3.4	2	278389	11/19/21 18:01	11/19/21 18:01	DJL

Results for any subcontracted analyses are not included in this section.

ENTHALPY ANALYTICAL

Analysis Results for 453808

453808-003 Analyte	Result	Qual	Units	RL	DF	Batch	Prepared	Analyzed	Chemist
1,2-Dibromoethane	ND		ug/m3	3.1	2	278389	11/19/21 18:01	11/19/21 18:01	DJL
Chlorobenzene	ND		ug/m3	1.8	2	278389	11/19/21 18:01	11/19/21 18:01	DJL
Ethylbenzene	ND		ug/m3	1.7	2	278389	11/19/21 18:01	11/19/21 18:01	DJL
m,p-Xylenes	ND		ug/m3	3.5	2	278389	11/19/21 18:01	11/19/21 18:01	DJL
o-Xylene	ND		ug/m3	1.7	2	278389	11/19/21 18:01	11/19/21 18:01	DJL
Styrene	ND		ug/m3	1.7	2	278389	11/19/21 18:01	11/19/21 18:01	DJL
Bromoform	ND		ug/m3	4.1	2	278389	11/19/21 18:01	11/19/21 18:01	DJL
1,1,2,2-Tetrachloroethane	ND		ug/m3	2.7	2	278389	11/19/21 18:01	11/19/21 18:01	DJL
1,1,1,2-Tetrachloroethane	ND		ug/m3	2.7	2	278389	11/19/21 18:01	11/19/21 18:01	DJL
4-Ethyltoluene	ND		ug/m3	2.0	2	278389	11/19/21 18:01	11/19/21 18:01	DJL
1,3,5-Trimethylbenzene	ND		ug/m3	2.0	2	278389	11/19/21 18:01	11/19/21 18:01	DJL
1,2,4-Trimethylbenzene	ND		ug/m3	2.0	2	278389	11/19/21 18:01	11/19/21 18:01	DJL
1,3-Dichlorobenzene	ND		ug/m3	2.4	2	278389	11/19/21 18:01	11/19/21 18:01	DJL
1,4-Dichlorobenzene	ND		ug/m3	2.4	2	278389	11/19/21 18:01	11/19/21 18:01	DJL
Benzyl chloride	ND		ug/m3	2.1	2	278389	11/19/21 18:01	11/19/21 18:01	DJL
1,2-Dichlorobenzene	ND		ug/m3	2.4	2	278389	11/19/21 18:01	11/19/21 18:01	DJL
1,2,4-Trichlorobenzene	ND		ug/m3	3.0	2	278389	11/19/21 18:01	11/19/21 18:01	DJL
Hexachlorobutadiene	ND		ug/m3	4.3	2	278389	11/19/21 18:01	11/19/21 18:01	DJL
Xylene (total)	ND		ug/m3	1.7	2	278389	11/19/21 18:01	11/19/21 18:01	DJL
Surrogates				**Limits**					
Bromofluorobenzene	101%		%REC	60-140	2	278389	11/19/21 18:01	11/19/21 18:01	DJL

Results for any subcontracted analyses are not included in this section.

ENTHALPY ANALYTICAL

Analysis Results for 453808

Sample ID: SV-2-15	Lab ID: 453808-004	Collected: 11/17/21 10:08
	Matrix: Air	

453808-004 Analyte	Result	Qual	Units	RL	DF	Batch	Prepared	Analyzed	Chemist
Method: ASTM D1946 Prep Method: METHOD									
Helium	ND		Mol %	0.20	2	278379	11/19/21	11/19/21	MPD
Helium	ND		ppmv	2,000	2	278379	11/19/21	11/19/21	MPD
Method: EPA TO-15 Prep Method: METHOD									
Freon 12	**2.4**		ug/m3	2.0	2	278389	11/19/21 18:52	11/19/21 18:52	DJL
Freon 114	ND		ug/m3	2.8	2	278389	11/19/21 18:52	11/19/21 18:52	DJL
Chloromethane	ND		ug/m3	0.83	2	278389	11/19/21 18:52	11/19/21 18:52	DJL
Vinyl Chloride	ND		ug/m3	1.0	2	278389	11/19/21 18:52	11/19/21 18:52	DJL
Bromomethane	ND		ug/m3	1.6	2	278389	11/19/21 18:52	11/19/21 18:52	DJL
Chloroethane	ND		ug/m3	1.1	2	278389	11/19/21 18:52	11/19/21 18:52	DJL
Trichlorofluoromethane	ND		ug/m3	2.2	2	278389	11/19/21 18:52	11/19/21 18:52	DJL
1,1-Dichloroethene	ND		ug/m3	1.6	2	278389	11/19/21 18:52	11/19/21 18:52	DJL
Freon 113	ND		ug/m3	3.1	2	278389	11/19/21 18:52	11/19/21 18:52	DJL
Acetone	**12**		ug/m3	4.8	2	278389	11/19/21 18:52	11/19/21 18:52	DJL
Carbon Disulfide	**28**		ug/m3	1.2	2	278389	11/19/21 18:52	11/19/21 18:52	DJL
Isopropanol (IPA)	ND		ug/m3	4.9	2	278389	11/19/21 18:52	11/19/21 18:52	DJL
Methylene Chloride	**1.5**		ug/m3	1.4	2	278389	11/19/21 18:52	11/19/21 18:52	DJL
trans-1,2-Dichloroethene	ND		ug/m3	1.6	2	278389	11/19/21 18:52	11/19/21 18:52	DJL
MTBE	ND		ug/m3	1.4	2	278389	11/19/21 18:52	11/19/21 18:52	DJL
n-Hexane	**27**		ug/m3	1.4	2	278389	11/19/21 18:52	11/19/21 18:52	DJL
1,1-Dichloroethane	ND		ug/m3	1.6	2	278389	11/19/21 18:52	11/19/21 18:52	DJL
Vinyl Acetate	ND		ug/m3	7.0	2	278389	11/19/21 18:52	11/19/21 18:52	DJL
cis-1,2-Dichloroethene	ND		ug/m3	1.6	2	278389	11/19/21 18:52	11/19/21 18:52	DJL
2-Butanone	**8.1**		ug/m3	5.9	2	278389	11/19/21 18:52	11/19/21 18:52	DJL
Chloroform	ND		ug/m3	2.0	2	278389	11/19/21 18:52	11/19/21 18:52	DJL
1,1,1-Trichloroethane	ND		ug/m3	2.2	2	278389	11/19/21 18:52	11/19/21 18:52	DJL
Carbon Tetrachloride	ND		ug/m3	2.5	2	278389	11/19/21 18:52	11/19/21 18:52	DJL
Benzene	**4.3**		ug/m3	1.3	2	278389	11/19/21 18:52	11/19/21 18:52	DJL
1,2-Dichloroethane	ND		ug/m3	1.6	2	278389	11/19/21 18:52	11/19/21 18:52	DJL
Trichloroethene	ND		ug/m3	2.1	2	278389	11/19/21 18:52	11/19/21 18:52	DJL
1,2-Dichloropropane	ND		ug/m3	1.8	2	278389	11/19/21 18:52	11/19/21 18:52	DJL
Bromodichloromethane	ND		ug/m3	2.7	2	278389	11/19/21 18:52	11/19/21 18:52	DJL
cis-1,3-Dichloropropene	ND		ug/m3	1.8	2	278389	11/19/21 18:52	11/19/21 18:52	DJL
4-Methyl-2-Pentanone	ND		ug/m3	1.6	2	278389	11/19/21 18:52	11/19/21 18:52	DJL
Toluene	**3.7**		ug/m3	1.5	2	278389	11/19/21 18:52	11/19/21 18:52	DJL
trans-1,3-Dichloropropene	ND		ug/m3	1.8	2	278389	11/19/21 18:52	11/19/21 18:52	DJL
1,1,2-Trichloroethane	ND		ug/m3	2.2	2	278389	11/19/21 18:52	11/19/21 18:52	DJL
Tetrachloroethene	ND		ug/m3	2.7	2	278389	11/19/21 18:52	11/19/21 18:52	DJL
2-Hexanone	ND		ug/m3	4.1	2	278389	11/19/21 18:52	11/19/21 18:52	DJL
Dibromochloromethane	ND		ug/m3	3.4	2	278389	11/19/21 18:52	11/19/21 18:52	DJL

Results for any subcontracted analyses are not included in this section.

ENTHALPY ANALYTICAL

Analysis Results for 453808

453808-004 Analyte	Result	Qual	Units	RL	DF	Batch	Prepared	Analyzed	Chemist
1,2-Dibromoethane	ND		ug/m3	3.1	2	278389	11/19/21 18:52	11/19/21 18:52	DJL
Chlorobenzene	ND		ug/m3	1.8	2	278389	11/19/21 18:52	11/19/21 18:52	DJL
Ethylbenzene	ND		ug/m3	1.7	2	278389	11/19/21 18:52	11/19/21 18:52	DJL
m,p-Xylenes	ND		ug/m3	3.5	2	278389	11/19/21 18:52	11/19/21 18:52	DJL
o-Xylene	ND		ug/m3	1.7	2	278389	11/19/21 18:52	11/19/21 18:52	DJL
Styrene	ND		ug/m3	1.7	2	278389	11/19/21 18:52	11/19/21 18:52	DJL
Bromoform	ND		ug/m3	4.1	2	278389	11/19/21 18:52	11/19/21 18:52	DJL
1,1,2,2-Tetrachloroethane	ND		ug/m3	2.7	2	278389	11/19/21 18:52	11/19/21 18:52	DJL
1,1,1,2-Tetrachloroethane	ND		ug/m3	2.7	2	278389	11/19/21 18:52	11/19/21 18:52	DJL
4-Ethyltoluene	ND		ug/m3	2.0	2	278389	11/19/21 18:52	11/19/21 18:52	DJL
1,3,5-Trimethylbenzene	ND		ug/m3	2.0	2	278389	11/19/21 18:52	11/19/21 18:52	DJL
1,2,4-Trimethylbenzene	**2.0**		ug/m3	2.0	2	278389	11/19/21 18:52	11/19/21 18:52	DJL
1,3-Dichlorobenzene	ND		ug/m3	2.4	2	278389	11/19/21 18:52	11/19/21 18:52	DJL
1,4-Dichlorobenzene	ND		ug/m3	2.4	2	278389	11/19/21 18:52	11/19/21 18:52	DJL
Benzyl chloride	ND		ug/m3	2.1	2	278389	11/19/21 18:52	11/19/21 18:52	DJL
1,2-Dichlorobenzene	ND		ug/m3	2.4	2	278389	11/19/21 18:52	11/19/21 18:52	DJL
1,2,4-Trichlorobenzene	ND		ug/m3	3.0	2	278389	11/19/21 18:52	11/19/21 18:52	DJL
Hexachlorobutadiene	ND		ug/m3	4.3	2	278389	11/19/21 18:52	11/19/21 18:52	DJL
Xylene (total)	ND		ug/m3	1.7	2	278389	11/19/21 18:52	11/19/21 18:52	DJL
Surrogates				**Limits**					
Bromofluorobenzene	102%		%REC	60-140	2	278389	11/19/21 18:52	11/19/21 18:52	DJL

Results for any subcontracted analyses are not included in this section.

ENTHALPY ANALYTICAL

Analysis Results for 453808

Sample ID: SV-3-5	Lab ID: 453808-005	Collected: 11/17/21 10:38
	Matrix: Air	

453808-005 Analyte	Result	Qual	Units	RL	DF	Batch	Prepared	Analyzed	Chemist
Method: ASTM D1946 Prep Method: METHOD									
Helium	ND		Mol %	0.20	2	278379	11/19/21	11/19/21	MPD
Helium	ND		ppmv	2,000	2	278379	11/19/21	11/19/21	MPD
Method: EPA TO-15 Prep Method: METHOD									
Freon 12	**2.4**		ug/m3	2.0	2	278389	11/19/21 19:44	11/19/21 19:44	DJL
Freon 114	ND		ug/m3	2.8	2	278389	11/19/21 19:44	11/19/21 19:44	DJL
Chloromethane	ND		ug/m3	0.83	2	278389	11/19/21 19:44	11/19/21 19:44	DJL
Vinyl Chloride	ND		ug/m3	1.0	2	278389	11/19/21 19:44	11/19/21 19:44	DJL
Bromomethane	ND		ug/m3	1.6	2	278389	11/19/21 19:44	11/19/21 19:44	DJL
Chloroethane	ND		ug/m3	1.1	2	278389	11/19/21 19:44	11/19/21 19:44	DJL
Trichlorofluoromethane	ND		ug/m3	2.2	2	278389	11/19/21 19:44	11/19/21 19:44	DJL
1,1-Dichloroethene	ND		ug/m3	1.6	2	278389	11/19/21 19:44	11/19/21 19:44	DJL
Freon 113	ND		ug/m3	3.1	2	278389	11/19/21 19:44	11/19/21 19:44	DJL
Acetone	**10**		ug/m3	4.8	2	278389	11/19/21 19:44	11/19/21 19:44	DJL
Carbon Disulfide	**4.8**		ug/m3	1.2	2	278389	11/19/21 19:44	11/19/21 19:44	DJL
Isopropanol (IPA)	ND		ug/m3	4.9	2	278389	11/19/21 19:44	11/19/21 19:44	DJL
Methylene Chloride	**1.6**		ug/m3	1.4	2	278389	11/19/21 19:44	11/19/21 19:44	DJL
trans-1,2-Dichloroethene	ND		ug/m3	1.6	2	278389	11/19/21 19:44	11/19/21 19:44	DJL
MTBE	ND		ug/m3	1.4	2	278389	11/19/21 19:44	11/19/21 19:44	DJL
n-Hexane	**3.3**		ug/m3	1.4	2	278389	11/19/21 19:44	11/19/21 19:44	DJL
1,1-Dichloroethane	ND		ug/m3	1.6	2	278389	11/19/21 19:44	11/19/21 19:44	DJL
Vinyl Acetate	ND		ug/m3	7.0	2	278389	11/19/21 19:44	11/19/21 19:44	DJL
cis-1,2-Dichloroethene	ND		ug/m3	1.6	2	278389	11/19/21 19:44	11/19/21 19:44	DJL
2-Butanone	ND		ug/m3	5.9	2	278389	11/19/21 19:44	11/19/21 19:44	DJL
Chloroform	ND		ug/m3	2.0	2	278389	11/19/21 19:44	11/19/21 19:44	DJL
1,1,1-Trichloroethane	ND		ug/m3	2.2	2	278389	11/19/21 19:44	11/19/21 19:44	DJL
Carbon Tetrachloride	ND		ug/m3	2.5	2	278389	11/19/21 19:44	11/19/21 19:44	DJL
Benzene	**1.9**		ug/m3	1.3	2	278389	11/19/21 19:44	11/19/21 19:44	DJL
1,2-Dichloroethane	ND		ug/m3	1.6	2	278389	11/19/21 19:44	11/19/21 19:44	DJL
Trichloroethene	ND		ug/m3	2.1	2	278389	11/19/21 19:44	11/19/21 19:44	DJL
1,2-Dichloropropane	ND		ug/m3	1.8	2	278389	11/19/21 19:44	11/19/21 19:44	DJL
Bromodichloromethane	ND		ug/m3	2.7	2	278389	11/19/21 19:44	11/19/21 19:44	DJL
cis-1,3-Dichloropropene	ND		ug/m3	1.8	2	278389	11/19/21 19:44	11/19/21 19:44	DJL
4-Methyl-2-Pentanone	ND		ug/m3	1.6	2	278389	11/19/21 19:44	11/19/21 19:44	DJL
Toluene	**5.5**		ug/m3	1.5	2	278389	11/19/21 19:44	11/19/21 19:44	DJL
trans-1,3-Dichloropropene	ND		ug/m3	1.8	2	278389	11/19/21 19:44	11/19/21 19:44	DJL
1,1,2-Trichloroethane	ND		ug/m3	2.2	2	278389	11/19/21 19:44	11/19/21 19:44	DJL
Tetrachloroethene	ND		ug/m3	2.7	2	278389	11/19/21 19:44	11/19/21 19:44	DJL
2-Hexanone	ND		ug/m3	4.1	2	278389	11/19/21 19:44	11/19/21 19:44	DJL
Dibromochloromethane	ND		ug/m3	3.4	2	278389	11/19/21 19:44	11/19/21 19:44	DJL

Results for any subcontracted analyses are not included in this section.

ENTHALPY ANALYTICAL

Analysis Results for 453808

453808-005 Analyte	Result	Qual	Units	RL	DF	Batch	Prepared	Analyzed	Chemist
1,2-Dibromoethane	ND		ug/m3	3.1	2	278389	11/19/21 19:44	11/19/21 19:44	DJL
Chlorobenzene	ND		ug/m3	1.8	2	278389	11/19/21 19:44	11/19/21 19:44	DJL
Ethylbenzene	**9.8**		ug/m3	1.7	2	278389	11/19/21 19:44	11/19/21 19:44	DJL
m,p-Xylenes	**33**		ug/m3	3.5	2	278389	11/19/21 19:44	11/19/21 19:44	DJL
o-Xylene	**10**		ug/m3	1.7	2	278389	11/19/21 19:44	11/19/21 19:44	DJL
Styrene	ND		ug/m3	1.7	2	278389	11/19/21 19:44	11/19/21 19:44	DJL
Bromoform	ND		ug/m3	4.1	2	278389	11/19/21 19:44	11/19/21 19:44	DJL
1,1,2,2-Tetrachloroethane	ND		ug/m3	2.7	2	278389	11/19/21 19:44	11/19/21 19:44	DJL
1,1,1,2-Tetrachloroethane	ND		ug/m3	2.7	2	278389	11/19/21 19:44	11/19/21 19:44	DJL
4-Ethyltoluene	ND		ug/m3	2.0	2	278389	11/19/21 19:44	11/19/21 19:44	DJL
1,3,5-Trimethylbenzene	ND		ug/m3	2.0	2	278389	11/19/21 19:44	11/19/21 19:44	DJL
1,2,4-Trimethylbenzene	**2.4**		ug/m3	2.0	2	278389	11/19/21 19:44	11/19/21 19:44	DJL
1,3-Dichlorobenzene	ND		ug/m3	2.4	2	278389	11/19/21 19:44	11/19/21 19:44	DJL
1,4-Dichlorobenzene	ND		ug/m3	2.4	2	278389	11/19/21 19:44	11/19/21 19:44	DJL
Benzyl chloride	ND		ug/m3	2.1	2	278389	11/19/21 19:44	11/19/21 19:44	DJL
1,2-Dichlorobenzene	ND		ug/m3	2.4	2	278389	11/19/21 19:44	11/19/21 19:44	DJL
1,2,4-Trichlorobenzene	ND		ug/m3	3.0	2	278389	11/19/21 19:44	11/19/21 19:44	DJL
Hexachlorobutadiene	ND		ug/m3	4.3	2	278389	11/19/21 19:44	11/19/21 19:44	DJL
Xylene (total)	**43**		ug/m3	1.7	2	278389	11/19/21 19:44	11/19/21 19:44	DJL
Surrogates				**Limits**					
Bromofluorobenzene	101%		%REC	60-140	2	278389	11/19/21 19:44	11/19/21 19:44	DJL

Results for any subcontracted analyses are not included in this section.

ENTHALPY ANALYTICAL

Analysis Results for 453808

Sample ID: SV-3-15	Lab ID: 453808-006	Collected: 11/17/21 10:38
	Matrix: Air	

453808-006 Analyte	Result	Qual	Units	RL	DF	Batch	Prepared	Analyzed	Chemist
Method: ASTM D1946 Prep Method: METHOD									
Helium	ND		Mol %	0.20	2	278379	11/19/21	11/19/21	MPD
Helium	ND		ppmv	2,000	2	278379	11/19/21	11/19/21	MPD
Method: EPA TO-15 Prep Method: METHOD									
Freon 12	**2.3**		ug/m3	2.0	2	278389	11/19/21 20:35	11/19/21 20:35	DJL
Freon 114	ND		ug/m3	2.8	2	278389	11/19/21 20:35	11/19/21 20:35	DJL
Chloromethane	ND		ug/m3	0.83	2	278389	11/19/21 20:35	11/19/21 20:35	DJL
Vinyl Chloride	ND		ug/m3	1.0	2	278389	11/19/21 20:35	11/19/21 20:35	DJL
Bromomethane	ND		ug/m3	1.6	2	278389	11/19/21 20:35	11/19/21 20:35	DJL
Chloroethane	ND		ug/m3	1.1	2	278389	11/19/21 20:35	11/19/21 20:35	DJL
Trichlorofluoromethane	ND		ug/m3	2.2	2	278389	11/19/21 20:35	11/19/21 20:35	DJL
1,1-Dichloroethene	ND		ug/m3	1.6	2	278389	11/19/21 20:35	11/19/21 20:35	DJL
Freon 113	ND		ug/m3	3.1	2	278389	11/19/21 20:35	11/19/21 20:35	DJL
Acetone	**13**		ug/m3	4.8	2	278389	11/19/21 20:35	11/19/21 20:35	DJL
Carbon Disulfide	**27**		ug/m3	1.2	2	278389	11/19/21 20:35	11/19/21 20:35	DJL
Isopropanol (IPA)	**6.8**	b	ug/m3	4.9	2	278389	11/19/21 20:35	11/19/21 20:35	DJL
Methylene Chloride	**1.9**		ug/m3	1.4	2	278389	11/19/21 20:35	11/19/21 20:35	DJL
trans-1,2-Dichloroethene	ND		ug/m3	1.6	2	278389	11/19/21 20:35	11/19/21 20:35	DJL
MTBE	ND		ug/m3	1.4	2	278389	11/19/21 20:35	11/19/21 20:35	DJL
n-Hexane	**26**		ug/m3	1.4	2	278389	11/19/21 20:35	11/19/21 20:35	DJL
1,1-Dichloroethane	ND		ug/m3	1.6	2	278389	11/19/21 20:35	11/19/21 20:35	DJL
Vinyl Acetate	ND		ug/m3	7.0	2	278389	11/19/21 20:35	11/19/21 20:35	DJL
cis-1,2-Dichloroethene	ND		ug/m3	1.6	2	278389	11/19/21 20:35	11/19/21 20:35	DJL
2-Butanone	**8.2**		ug/m3	5.9	2	278389	11/19/21 20:35	11/19/21 20:35	DJL
Chloroform	ND		ug/m3	2.0	2	278389	11/19/21 20:35	11/19/21 20:35	DJL
1,1,1-Trichloroethane	ND		ug/m3	2.2	2	278389	11/19/21 20:35	11/19/21 20:35	DJL
Carbon Tetrachloride	ND		ug/m3	2.5	2	278389	11/19/21 20:35	11/19/21 20:35	DJL
Benzene	**8.1**		ug/m3	1.3	2	278389	11/19/21 20:35	11/19/21 20:35	DJL
1,2-Dichloroethane	ND		ug/m3	1.6	2	278389	11/19/21 20:35	11/19/21 20:35	DJL
Trichloroethene	ND		ug/m3	2.1	2	278389	11/19/21 20:35	11/19/21 20:35	DJL
1,2-Dichloropropane	ND		ug/m3	1.8	2	278389	11/19/21 20:35	11/19/21 20:35	DJL
Bromodichloromethane	ND		ug/m3	2.7	2	278389	11/19/21 20:35	11/19/21 20:35	DJL
cis-1,3-Dichloropropene	ND		ug/m3	1.8	2	278389	11/19/21 20:35	11/19/21 20:35	DJL
4-Methyl-2-Pentanone	**2.1**		ug/m3	1.6	2	278389	11/19/21 20:35	11/19/21 20:35	DJL
Toluene	**16**		ug/m3	1.5	2	278389	11/19/21 20:35	11/19/21 20:35	DJL
trans-1,3-Dichloropropene	ND		ug/m3	1.8	2	278389	11/19/21 20:35	11/19/21 20:35	DJL
1,1,2-Trichloroethane	ND		ug/m3	2.2	2	278389	11/19/21 20:35	11/19/21 20:35	DJL
Tetrachloroethene	ND		ug/m3	2.7	2	278389	11/19/21 20:35	11/19/21 20:35	DJL
2-Hexanone	ND		ug/m3	4.1	2	278389	11/19/21 20:35	11/19/21 20:35	DJL
Dibromochloromethane	ND		ug/m3	3.4	2	278389	11/19/21 20:35	11/19/21 20:35	DJL

Results for any subcontracted analyses are not included in this section.

ENTHALPY ANALYTICAL

Analysis Results for 453808

453808-006 Analyte	Result	Qual	Units	RL	DF	Batch	Prepared	Analyzed	Chemist
1,2-Dibromoethane	ND		ug/m3	3.1	2	278389	11/19/21 20:35	11/19/21 20:35	DJL
Chlorobenzene	ND		ug/m3	1.8	2	278389	11/19/21 20:35	11/19/21 20:35	DJL
Ethylbenzene	**79**		ug/m3	1.7	2	278389	11/19/21 20:35	11/19/21 20:35	DJL
m,p-Xylenes	**230**		ug/m3	3.5	2	278389	11/19/21 20:35	11/19/21 20:35	DJL
o-Xylene	**82**		ug/m3	1.7	2	278389	11/19/21 20:35	11/19/21 20:35	DJL
Styrene	ND		ug/m3	1.7	2	278389	11/19/21 20:35	11/19/21 20:35	DJL
Bromoform	ND		ug/m3	4.1	2	278389	11/19/21 20:35	11/19/21 20:35	DJL
1,1,2,2-Tetrachloroethane	ND		ug/m3	2.7	2	278389	11/19/21 20:35	11/19/21 20:35	DJL
1,1,1,2-Tetrachloroethane	ND		ug/m3	2.7	2	278389	11/19/21 20:35	11/19/21 20:35	DJL
4-Ethyltoluene	ND		ug/m3	2.0	2	278389	11/19/21 20:35	11/19/21 20:35	DJL
1,3,5-Trimethylbenzene	ND		ug/m3	2.0	2	278389	11/19/21 20:35	11/19/21 20:35	DJL
1,2,4-Trimethylbenzene	**3.4**		ug/m3	2.0	2	278389	11/19/21 20:35	11/19/21 20:35	DJL
1,3-Dichlorobenzene	ND		ug/m3	2.4	2	278389	11/19/21 20:35	11/19/21 20:35	DJL
1,4-Dichlorobenzene	ND		ug/m3	2.4	2	278389	11/19/21 20:35	11/19/21 20:35	DJL
Benzyl chloride	ND		ug/m3	2.1	2	278389	11/19/21 20:35	11/19/21 20:35	DJL
1,2-Dichlorobenzene	ND		ug/m3	2.4	2	278389	11/19/21 20:35	11/19/21 20:35	DJL
1,2,4-Trichlorobenzene	ND		ug/m3	3.0	2	278389	11/19/21 20:35	11/19/21 20:35	DJL
Hexachlorobutadiene	ND		ug/m3	4.3	2	278389	11/19/21 20:35	11/19/21 20:35	DJL
Xylene (total)	**310**		ug/m3	1.7	2	278389	11/19/21 20:35	11/19/21 20:35	DJL
Surrogates				**Limits**					
Bromofluorobenzene	100%		%REC	60-140	2	278389	11/19/21 20:35	11/19/21 20:35	DJL

Results for any subcontracted analyses are not included in this section.

ENTHALPY ANALYTICAL

Analysis Results for 453808

Sample ID: SV-4-5	Lab ID: 453808-007	Collected: 11/17/21 11:09
	Matrix: Air	

453808-007 Analyte	Result	Qual	Units	RL	DF	Batch	Prepared	Analyzed	Chemist
Method: ASTM D1946 Prep Method: METHOD									
Helium	ND		Mol %	0.20	2	278379	11/19/21	11/19/21	MPD
Helium	ND		ppmv	2,000	2	278379	11/19/21	11/19/21	MPD
Method: EPA TO-15 Prep Method: METHOD									
Freon 12	**2.4**		ug/m3	2.0	2	278389	11/19/21 21:27	11/19/21 21:27	DJL
Freon 114	ND		ug/m3	2.8	2	278389	11/19/21 21:27	11/19/21 21:27	DJL
Chloromethane	ND		ug/m3	0.83	2	278389	11/19/21 21:27	11/19/21 21:27	DJL
Vinyl Chloride	ND		ug/m3	1.0	2	278389	11/19/21 21:27	11/19/21 21:27	DJL
Bromomethane	ND		ug/m3	1.6	2	278389	11/19/21 21:27	11/19/21 21:27	DJL
Chloroethane	ND		ug/m3	1.1	2	278389	11/19/21 21:27	11/19/21 21:27	DJL
Trichlorofluoromethane	ND		ug/m3	2.2	2	278389	11/19/21 21:27	11/19/21 21:27	DJL
1,1-Dichloroethene	ND		ug/m3	1.6	2	278389	11/19/21 21:27	11/19/21 21:27	DJL
Freon 113	ND		ug/m3	3.1	2	278389	11/19/21 21:27	11/19/21 21:27	DJL
Acetone	**14**		ug/m3	4.8	2	278389	11/19/21 21:27	11/19/21 21:27	DJL
Carbon Disulfide	**4.4**		ug/m3	1.2	2	278389	11/19/21 21:27	11/19/21 21:27	DJL
Isopropanol (IPA)	ND		ug/m3	4.9	2	278389	11/19/21 21:27	11/19/21 21:27	DJL
Methylene Chloride	**1.6**		ug/m3	1.4	2	278389	11/19/21 21:27	11/19/21 21:27	DJL
trans-1,2-Dichloroethene	ND		ug/m3	1.6	2	278389	11/19/21 21:27	11/19/21 21:27	DJL
MTBE	ND		ug/m3	1.4	2	278389	11/19/21 21:27	11/19/21 21:27	DJL
n-Hexane	**3.6**		ug/m3	1.4	2	278389	11/19/21 21:27	11/19/21 21:27	DJL
1,1-Dichloroethane	ND		ug/m3	1.6	2	278389	11/19/21 21:27	11/19/21 21:27	DJL
Vinyl Acetate	ND		ug/m3	7.0	2	278389	11/19/21 21:27	11/19/21 21:27	DJL
cis-1,2-Dichloroethene	ND		ug/m3	1.6	2	278389	11/19/21 21:27	11/19/21 21:27	DJL
2-Butanone	**8.1**		ug/m3	5.9	2	278389	11/19/21 21:27	11/19/21 21:27	DJL
Chloroform	ND		ug/m3	2.0	2	278389	11/19/21 21:27	11/19/21 21:27	DJL
1,1,1-Trichloroethane	ND		ug/m3	2.2	2	278389	11/19/21 21:27	11/19/21 21:27	DJL
Carbon Tetrachloride	ND		ug/m3	2.5	2	278389	11/19/21 21:27	11/19/21 21:27	DJL
Benzene	**2.1**		ug/m3	1.3	2	278389	11/19/21 21:27	11/19/21 21:27	DJL
1,2-Dichloroethane	ND		ug/m3	1.6	2	278389	11/19/21 21:27	11/19/21 21:27	DJL
Trichloroethene	ND		ug/m3	2.1	2	278389	11/19/21 21:27	11/19/21 21:27	DJL
1,2-Dichloropropane	ND		ug/m3	1.8	2	278389	11/19/21 21:27	11/19/21 21:27	DJL
Bromodichloromethane	ND		ug/m3	2.7	2	278389	11/19/21 21:27	11/19/21 21:27	DJL
cis-1,3-Dichloropropene	ND		ug/m3	1.8	2	278389	11/19/21 21:27	11/19/21 21:27	DJL
4-Methyl-2-Pentanone	ND		ug/m3	1.6	2	278389	11/19/21 21:27	11/19/21 21:27	DJL
Toluene	**5.2**		ug/m3	1.5	2	278389	11/19/21 21:27	11/19/21 21:27	DJL
trans-1,3-Dichloropropene	ND		ug/m3	1.8	2	278389	11/19/21 21:27	11/19/21 21:27	DJL
1,1,2-Trichloroethane	ND		ug/m3	2.2	2	278389	11/19/21 21:27	11/19/21 21:27	DJL
Tetrachloroethene	ND		ug/m3	2.7	2	278389	11/19/21 21:27	11/19/21 21:27	DJL
2-Hexanone	ND		ug/m3	4.1	2	278389	11/19/21 21:27	11/19/21 21:27	DJL
Dibromochloromethane	ND		ug/m3	3.4	2	278389	11/19/21 21:27	11/19/21 21:27	DJL

Results for any subcontracted analyses are not included in this section.

Analysis Results for 453808

453808-007 Analyte	Result	Qual	Units	RL	DF	Batch	Prepared	Analyzed	Chemist
1,2-Dibromoethane	ND		ug/m3	3.1	2	278389	11/19/21 21:27	11/19/21 21:27	DJL
Chlorobenzene	ND		ug/m3	1.8	2	278389	11/19/21 21:27	11/19/21 21:27	DJL
Ethylbenzene	ND		ug/m3	1.7	2	278389	11/19/21 21:27	11/19/21 21:27	DJL
m,p-Xylenes	**5.3**		ug/m3	3.5	2	278389	11/19/21 21:27	11/19/21 21:27	DJL
o-Xylene	**1.9**		ug/m3	1.7	2	278389	11/19/21 21:27	11/19/21 21:27	DJL
Styrene	ND		ug/m3	1.7	2	278389	11/19/21 21:27	11/19/21 21:27	DJL
Bromoform	ND		ug/m3	4.1	2	278389	11/19/21 21:27	11/19/21 21:27	DJL
1,1,2,2-Tetrachloroethane	ND		ug/m3	2.7	2	278389	11/19/21 21:27	11/19/21 21:27	DJL
1,1,1,2-Tetrachloroethane	ND		ug/m3	2.7	2	278389	11/19/21 21:27	11/19/21 21:27	DJL
4-Ethyltoluene	ND		ug/m3	2.0	2	278389	11/19/21 21:27	11/19/21 21:27	DJL
1,3,5-Trimethylbenzene	ND		ug/m3	2.0	2	278389	11/19/21 21:27	11/19/21 21:27	DJL
1,2,4-Trimethylbenzene	ND		ug/m3	2.0	2	278389	11/19/21 21:27	11/19/21 21:27	DJL
1,3-Dichlorobenzene	ND		ug/m3	2.4	2	278389	11/19/21 21:27	11/19/21 21:27	DJL
1,4-Dichlorobenzene	ND		ug/m3	2.4	2	278389	11/19/21 21:27	11/19/21 21:27	DJL
Benzyl chloride	ND		ug/m3	2.1	2	278389	11/19/21 21:27	11/19/21 21:27	DJL
1,2-Dichlorobenzene	ND		ug/m3	2.4	2	278389	11/19/21 21:27	11/19/21 21:27	DJL
1,2,4-Trichlorobenzene	ND		ug/m3	3.0	2	278389	11/19/21 21:27	11/19/21 21:27	DJL
Hexachlorobutadiene	ND		ug/m3	4.3	2	278389	11/19/21 21:27	11/19/21 21:27	DJL
Xylene (total)	**7.3**		ug/m3	1.7	2	278389	11/19/21 21:27	11/19/21 21:27	DJL
Surrogates				**Limits**					
Bromofluorobenzene	101%		%REC	60-140	2	278389	11/19/21 21:27	11/19/21 21:27	DJL

Results for any subcontracted analyses are not included in this section.

ENTHALPY ANALYTICAL

Analysis Results for 453808

Sample ID: SV-4-15	Lab ID: 453808-008	Collected: 11/17/21 11:08
	Matrix: Air	

453808-008 Analyte	Result	Qual	Units	RL	DF	Batch	Prepared	Analyzed	Chemist
Method: ASTM D1946 Prep Method: METHOD									
Helium	ND		Mol %	0.20	2	278379	11/19/21	11/19/21	MPD
Helium	ND		ppmv	2,000	2	278379	11/19/21	11/19/21	MPD
Method: EPA TO-15 Prep Method: METHOD									
Freon 12	**2.3**		ug/m3	2.0	2	278389	11/19/21 22:18	11/19/21 22:18	DJL
Freon 114	ND		ug/m3	2.8	2	278389	11/19/21 22:18	11/19/21 22:18	DJL
Chloromethane	ND		ug/m3	0.83	2	278389	11/19/21 22:18	11/19/21 22:18	DJL
Vinyl Chloride	ND		ug/m3	1.0	2	278389	11/19/21 22:18	11/19/21 22:18	DJL
Bromomethane	ND		ug/m3	1.6	2	278389	11/19/21 22:18	11/19/21 22:18	DJL
Chloroethane	ND		ug/m3	1.1	2	278389	11/19/21 22:18	11/19/21 22:18	DJL
Trichlorofluoromethane	ND		ug/m3	2.2	2	278389	11/19/21 22:18	11/19/21 22:18	DJL
1,1-Dichloroethene	ND		ug/m3	1.6	2	278389	11/19/21 22:18	11/19/21 22:18	DJL
Freon 113	ND		ug/m3	3.1	2	278389	11/19/21 22:18	11/19/21 22:18	DJL
Acetone	**16**		ug/m3	4.8	2	278389	11/19/21 22:18	11/19/21 22:18	DJL
Carbon Disulfide	**76**		ug/m3	1.2	2	278389	11/19/21 22:18	11/19/21 22:18	DJL
Isopropanol (IPA)	ND		ug/m3	4.9	2	278389	11/19/21 22:18	11/19/21 22:18	DJL
Methylene Chloride	**2.4**		ug/m3	1.4	2	278389	11/19/21 22:18	11/19/21 22:18	DJL
trans-1,2-Dichloroethene	ND		ug/m3	1.6	2	278389	11/19/21 22:18	11/19/21 22:18	DJL
MTBE	ND		ug/m3	1.4	2	278389	11/19/21 22:18	11/19/21 22:18	DJL
n-Hexane	**45**		ug/m3	1.4	2	278389	11/19/21 22:18	11/19/21 22:18	DJL
1,1-Dichloroethane	ND		ug/m3	1.6	2	278389	11/19/21 22:18	11/19/21 22:18	DJL
Vinyl Acetate	ND		ug/m3	7.0	2	278389	11/19/21 22:18	11/19/21 22:18	DJL
cis-1,2-Dichloroethene	ND		ug/m3	1.6	2	278389	11/19/21 22:18	11/19/21 22:18	DJL
2-Butanone	**13**		ug/m3	5.9	2	278389	11/19/21 22:18	11/19/21 22:18	DJL
Chloroform	ND		ug/m3	2.0	2	278389	11/19/21 22:18	11/19/21 22:18	DJL
1,1,1-Trichloroethane	ND		ug/m3	2.2	2	278389	11/19/21 22:18	11/19/21 22:18	DJL
Carbon Tetrachloride	ND		ug/m3	2.5	2	278389	11/19/21 22:18	11/19/21 22:18	DJL
Benzene	**17**		ug/m3	1.3	2	278389	11/19/21 22:18	11/19/21 22:18	DJL
1,2-Dichloroethane	ND		ug/m3	1.6	2	278389	11/19/21 22:18	11/19/21 22:18	DJL
Trichloroethene	ND		ug/m3	2.1	2	278389	11/19/21 22:18	11/19/21 22:18	DJL
1,2-Dichloropropane	ND		ug/m3	1.8	2	278389	11/19/21 22:18	11/19/21 22:18	DJL
Bromodichloromethane	ND		ug/m3	2.7	2	278389	11/19/21 22:18	11/19/21 22:18	DJL
cis-1,3-Dichloropropene	ND		ug/m3	1.8	2	278389	11/19/21 22:18	11/19/21 22:18	DJL
4-Methyl-2-Pentanone	**2.6**		ug/m3	1.6	2	278389	11/19/21 22:18	11/19/21 22:18	DJL
Toluene	**24**		ug/m3	1.5	2	278389	11/19/21 22:18	11/19/21 22:18	DJL
trans-1,3-Dichloropropene	ND		ug/m3	1.8	2	278389	11/19/21 22:18	11/19/21 22:18	DJL
1,1,2-Trichloroethane	ND		ug/m3	2.2	2	278389	11/19/21 22:18	11/19/21 22:18	DJL
Tetrachloroethene	ND		ug/m3	2.7	2	278389	11/19/21 22:18	11/19/21 22:18	DJL
2-Hexanone	ND		ug/m3	4.1	2	278389	11/19/21 22:18	11/19/21 22:18	DJL
Dibromochloromethane	ND		ug/m3	3.4	2	278389	11/19/21 22:18	11/19/21 22:18	DJL

Results for any subcontracted analyses are not included in this section.

ENTHALPY ANALYTICAL

Analysis Results for 453808

453808-008 Analyte	Result	Qual	Units	RL	DF	Batch	Prepared	Analyzed	Chemist
1,2-Dibromoethane	ND		ug/m3	3.1	2	278389	11/19/21 22:18	11/19/21 22:18	DJL
Chlorobenzene	ND		ug/m3	1.8	2	278389	11/19/21 22:18	11/19/21 22:18	DJL
Ethylbenzene	**45**		ug/m3	1.7	2	278389	11/19/21 22:18	11/19/21 22:18	DJL
m,p-Xylenes	**160**		ug/m3	3.5	2	278389	11/19/21 22:18	11/19/21 22:18	DJL
o-Xylene	**60**		ug/m3	1.7	2	278389	11/19/21 22:18	11/19/21 22:18	DJL
Styrene	ND		ug/m3	1.7	2	278389	11/19/21 22:18	11/19/21 22:18	DJL
Bromoform	ND		ug/m3	4.1	2	278389	11/19/21 22:18	11/19/21 22:18	DJL
1,1,2,2-Tetrachloroethane	ND		ug/m3	2.7	2	278389	11/19/21 22:18	11/19/21 22:18	DJL
1,1,1,2-Tetrachloroethane	ND		ug/m3	2.7	2	278389	11/19/21 22:18	11/19/21 22:18	DJL
4-Ethyltoluene	ND		ug/m3	2.0	2	278389	11/19/21 22:18	11/19/21 22:18	DJL
1,3,5-Trimethylbenzene	ND		ug/m3	2.0	2	278389	11/19/21 22:18	11/19/21 22:18	DJL
1,2,4-Trimethylbenzene	**3.8**		ug/m3	2.0	2	278389	11/19/21 22:18	11/19/21 22:18	DJL
1,3-Dichlorobenzene	ND		ug/m3	2.4	2	278389	11/19/21 22:18	11/19/21 22:18	DJL
1,4-Dichlorobenzene	ND		ug/m3	2.4	2	278389	11/19/21 22:18	11/19/21 22:18	DJL
Benzyl chloride	ND		ug/m3	2.1	2	278389	11/19/21 22:18	11/19/21 22:18	DJL
1,2-Dichlorobenzene	ND		ug/m3	2.4	2	278389	11/19/21 22:18	11/19/21 22:18	DJL
1,2,4-Trichlorobenzene	ND		ug/m3	3.0	2	278389	11/19/21 22:18	11/19/21 22:18	DJL
Hexachlorobutadiene	ND		ug/m3	4.3	2	278389	11/19/21 22:18	11/19/21 22:18	DJL
Xylene (total)	**220**		ug/m3	1.7	2	278389	11/19/21 22:18	11/19/21 22:18	DJL
Surrogates				**Limits**					
Bromofluorobenzene	100%		%REC	60-140	2	278389	11/19/21 22:18	11/19/21 22:18	DJL

Results for any subcontracted analyses are not included in this section.

ENTHALPY ANALYTICAL

Analysis Results for 453808

Sample ID: SV-5-5	Lab ID: 453808-009	Collected: 11/17/21 08:59
	Matrix: Air	

453808-009 Analyte	Result	Qual	Units	RL	DF	Batch	Prepared	Analyzed	Chemist
Method: ASTM D1946 Prep Method: METHOD									
Helium	ND		Mol %	0.20	2	278379	11/19/21	11/19/21	MPD
Helium	ND		ppmv	2,000	2	278379	11/19/21	11/19/21	MPD
Method: EPA TO-15 Prep Method: METHOD									
Freon 12	**2.4**		ug/m3	2.0	2	278389	11/19/21 23:09	11/19/21 23:09	DJL
Freon 114	ND		ug/m3	2.8	2	278389	11/19/21 23:09	11/19/21 23:09	DJL
Chloromethane	ND		ug/m3	0.83	2	278389	11/19/21 23:09	11/19/21 23:09	DJL
Vinyl Chloride	ND		ug/m3	1.0	2	278389	11/19/21 23:09	11/19/21 23:09	DJL
Bromomethane	ND		ug/m3	1.6	2	278389	11/19/21 23:09	11/19/21 23:09	DJL
Chloroethane	ND		ug/m3	1.1	2	278389	11/19/21 23:09	11/19/21 23:09	DJL
Trichlorofluoromethane	ND		ug/m3	2.2	2	278389	11/19/21 23:09	11/19/21 23:09	DJL
1,1-Dichloroethene	ND		ug/m3	1.6	2	278389	11/19/21 23:09	11/19/21 23:09	DJL
Freon 113	ND		ug/m3	3.1	2	278389	11/19/21 23:09	11/19/21 23:09	DJL
Acetone	**10**		ug/m3	4.8	2	278389	11/19/21 23:09	11/19/21 23:09	DJL
Carbon Disulfide	ND		ug/m3	1.2	2	278389	11/19/21 23:09	11/19/21 23:09	DJL
Isopropanol (IPA)	ND		ug/m3	4.9	2	278389	11/19/21 23:09	11/19/21 23:09	DJL
Methylene Chloride	**2.1**		ug/m3	1.4	2	278389	11/19/21 23:09	11/19/21 23:09	DJL
trans-1,2-Dichloroethene	ND		ug/m3	1.6	2	278389	11/19/21 23:09	11/19/21 23:09	DJL
MTBE	ND		ug/m3	1.4	2	278389	11/19/21 23:09	11/19/21 23:09	DJL
n-Hexane	**3.7**		ug/m3	1.4	2	278389	11/19/21 23:09	11/19/21 23:09	DJL
1,1-Dichloroethane	ND		ug/m3	1.6	2	278389	11/19/21 23:09	11/19/21 23:09	DJL
Vinyl Acetate	ND		ug/m3	7.0	2	278389	11/19/21 23:09	11/19/21 23:09	DJL
cis-1,2-Dichloroethene	ND		ug/m3	1.6	2	278389	11/19/21 23:09	11/19/21 23:09	DJL
2-Butanone	ND		ug/m3	5.9	2	278389	11/19/21 23:09	11/19/21 23:09	DJL
Chloroform	ND		ug/m3	2.0	2	278389	11/19/21 23:09	11/19/21 23:09	DJL
1,1,1-Trichloroethane	ND		ug/m3	2.2	2	278389	11/19/21 23:09	11/19/21 23:09	DJL
Carbon Tetrachloride	ND		ug/m3	2.5	2	278389	11/19/21 23:09	11/19/21 23:09	DJL
Benzene	**1.3**		ug/m3	1.3	2	278389	11/19/21 23:09	11/19/21 23:09	DJL
1,2-Dichloroethane	ND		ug/m3	1.6	2	278389	11/19/21 23:09	11/19/21 23:09	DJL
Trichloroethene	ND		ug/m3	2.1	2	278389	11/19/21 23:09	11/19/21 23:09	DJL
1,2-Dichloropropane	ND		ug/m3	1.8	2	278389	11/19/21 23:09	11/19/21 23:09	DJL
Bromodichloromethane	ND		ug/m3	2.7	2	278389	11/19/21 23:09	11/19/21 23:09	DJL
cis-1,3-Dichloropropene	ND		ug/m3	1.8	2	278389	11/19/21 23:09	11/19/21 23:09	DJL
4-Methyl-2-Pentanone	ND		ug/m3	1.6	2	278389	11/19/21 23:09	11/19/21 23:09	DJL
Toluene	**3.4**		ug/m3	1.5	2	278389	11/19/21 23:09	11/19/21 23:09	DJL
trans-1,3-Dichloropropene	ND		ug/m3	1.8	2	278389	11/19/21 23:09	11/19/21 23:09	DJL
1,1,2-Trichloroethane	ND		ug/m3	2.2	2	278389	11/19/21 23:09	11/19/21 23:09	DJL
Tetrachloroethene	ND		ug/m3	2.7	2	278389	11/19/21 23:09	11/19/21 23:09	DJL
2-Hexanone	ND		ug/m3	4.1	2	278389	11/19/21 23:09	11/19/21 23:09	DJL
Dibromochloromethane	ND		ug/m3	3.4	2	278389	11/19/21 23:09	11/19/21 23:09	DJL

Results for any subcontracted analyses are not included in this section.

ENTHALPY ANALYTICAL

Analysis Results for 453808

453808-009 Analyte	Result	Qual	Units	RL	DF	Batch	Prepared	Analyzed	Chemist
1,2-Dibromoethane	ND		ug/m3	3.1	2	278389	11/19/21 23:09	11/19/21 23:09	DJL
Chlorobenzene	ND		ug/m3	1.8	2	278389	11/19/21 23:09	11/19/21 23:09	DJL
Ethylbenzene	ND		ug/m3	1.7	2	278389	11/19/21 23:09	11/19/21 23:09	DJL
m,p-Xylenes	**4.2**		ug/m3	3.5	2	278389	11/19/21 23:09	11/19/21 23:09	DJL
o-Xylene	**1.8**		ug/m3	1.7	2	278389	11/19/21 23:09	11/19/21 23:09	DJL
Styrene	ND		ug/m3	1.7	2	278389	11/19/21 23:09	11/19/21 23:09	DJL
Bromoform	ND		ug/m3	4.1	2	278389	11/19/21 23:09	11/19/21 23:09	DJL
1,1,2,2-Tetrachloroethane	ND		ug/m3	2.7	2	278389	11/19/21 23:09	11/19/21 23:09	DJL
1,1,1,2-Tetrachloroethane	ND		ug/m3	2.7	2	278389	11/19/21 23:09	11/19/21 23:09	DJL
4-Ethyltoluene	ND		ug/m3	2.0	2	278389	11/19/21 23:09	11/19/21 23:09	DJL
1,3,5-Trimethylbenzene	ND		ug/m3	2.0	2	278389	11/19/21 23:09	11/19/21 23:09	DJL
1,2,4-Trimethylbenzene	ND		ug/m3	2.0	2	278389	11/19/21 23:09	11/19/21 23:09	DJL
1,3-Dichlorobenzene	ND		ug/m3	2.4	2	278389	11/19/21 23:09	11/19/21 23:09	DJL
1,4-Dichlorobenzene	ND		ug/m3	2.4	2	278389	11/19/21 23:09	11/19/21 23:09	DJL
Benzyl chloride	ND		ug/m3	2.1	2	278389	11/19/21 23:09	11/19/21 23:09	DJL
1,2-Dichlorobenzene	ND		ug/m3	2.4	2	278389	11/19/21 23:09	11/19/21 23:09	DJL
1,2,4-Trichlorobenzene	ND		ug/m3	3.0	2	278389	11/19/21 23:09	11/19/21 23:09	DJL
Hexachlorobutadiene	ND		ug/m3	4.3	2	278389	11/19/21 23:09	11/19/21 23:09	DJL
Xylene (total)	**5.9**		ug/m3	1.7	2	278389	11/19/21 23:09	11/19/21 23:09	DJL
Surrogates				**Limits**					
Bromofluorobenzene	101%		%REC	60-140	2	278389	11/19/21 23:09	11/19/21 23:09	DJL

Results for any subcontracted analyses are not included in this section.

ENTHALPY ANALYTICAL

Analysis Results for 453808

Sample ID: SV-5-15	Lab ID: 453808-010	Collected: 11/17/21 08:59
	Matrix: Air	

453808-010 Analyte	Result	Qual	Units	RL	DF	Batch	Prepared	Analyzed	Chemist
Method: ASTM D1946 Prep Method: METHOD									
Helium	ND		Mol %	0.20	2	278379	11/19/21	11/19/21	MPD
Helium	ND		ppmv	2,000	2	278379	11/19/21	11/19/21	MPD
Method: EPA TO-15 Prep Method: METHOD									
Freon 12	**2.6**		ug/m3	2.0	2	278389	11/20/21 00:01	11/20/21 00:01	DJL
Freon 114	ND		ug/m3	2.8	2	278389	11/20/21 00:01	11/20/21 00:01	DJL
Chloromethane	ND		ug/m3	0.83	2	278389	11/20/21 00:01	11/20/21 00:01	DJL
Vinyl Chloride	ND		ug/m3	1.0	2	278389	11/20/21 00:01	11/20/21 00:01	DJL
Bromomethane	ND		ug/m3	1.6	2	278389	11/20/21 00:01	11/20/21 00:01	DJL
Chloroethane	ND		ug/m3	1.1	2	278389	11/20/21 00:01	11/20/21 00:01	DJL
Trichlorofluoromethane	ND		ug/m3	2.2	2	278389	11/20/21 00:01	11/20/21 00:01	DJL
1,1-Dichloroethene	ND		ug/m3	1.6	2	278389	11/20/21 00:01	11/20/21 00:01	DJL
Freon 113	ND		ug/m3	3.1	2	278389	11/20/21 00:01	11/20/21 00:01	DJL
Acetone	**10**		ug/m3	4.8	2	278389	11/20/21 00:01	11/20/21 00:01	DJL
Carbon Disulfide	**1.4**		ug/m3	1.2	2	278389	11/20/21 00:01	11/20/21 00:01	DJL
Isopropanol (IPA)	ND		ug/m3	4.9	2	278389	11/20/21 00:01	11/20/21 00:01	DJL
Methylene Chloride	**1.4**		ug/m3	1.4	2	278389	11/20/21 00:01	11/20/21 00:01	DJL
trans-1,2-Dichloroethene	ND		ug/m3	1.6	2	278389	11/20/21 00:01	11/20/21 00:01	DJL
MTBE	ND		ug/m3	1.4	2	278389	11/20/21 00:01	11/20/21 00:01	DJL
n-Hexane	**2.2**		ug/m3	1.4	2	278389	11/20/21 00:01	11/20/21 00:01	DJL
1,1-Dichloroethane	ND		ug/m3	1.6	2	278389	11/20/21 00:01	11/20/21 00:01	DJL
Vinyl Acetate	ND		ug/m3	7.0	2	278389	11/20/21 00:01	11/20/21 00:01	DJL
cis-1,2-Dichloroethene	ND		ug/m3	1.6	2	278389	11/20/21 00:01	11/20/21 00:01	DJL
2-Butanone	**8.5**		ug/m3	5.9	2	278389	11/20/21 00:01	11/20/21 00:01	DJL
Chloroform	ND		ug/m3	2.0	2	278389	11/20/21 00:01	11/20/21 00:01	DJL
1,1,1-Trichloroethane	ND		ug/m3	2.2	2	278389	11/20/21 00:01	11/20/21 00:01	DJL
Carbon Tetrachloride	ND		ug/m3	2.5	2	278389	11/20/21 00:01	11/20/21 00:01	DJL
Benzene	ND		ug/m3	1.3	2	278389	11/20/21 00:01	11/20/21 00:01	DJL
1,2-Dichloroethane	ND		ug/m3	1.6	2	278389	11/20/21 00:01	11/20/21 00:01	DJL
Trichloroethene	ND		ug/m3	2.1	2	278389	11/20/21 00:01	11/20/21 00:01	DJL
1,2-Dichloropropane	ND		ug/m3	1.8	2	278389	11/20/21 00:01	11/20/21 00:01	DJL
Bromodichloromethane	ND		ug/m3	2.7	2	278389	11/20/21 00:01	11/20/21 00:01	DJL
cis-1,3-Dichloropropene	ND		ug/m3	1.8	2	278389	11/20/21 00:01	11/20/21 00:01	DJL
4-Methyl-2-Pentanone	ND		ug/m3	1.6	2	278389	11/20/21 00:01	11/20/21 00:01	DJL
Toluene	**2.7**		ug/m3	1.5	2	278389	11/20/21 00:01	11/20/21 00:01	DJL
trans-1,3-Dichloropropene	ND		ug/m3	1.8	2	278389	11/20/21 00:01	11/20/21 00:01	DJL
1,1,2-Trichloroethane	ND		ug/m3	2.2	2	278389	11/20/21 00:01	11/20/21 00:01	DJL
Tetrachloroethene	ND		ug/m3	2.7	2	278389	11/20/21 00:01	11/20/21 00:01	DJL
2-Hexanone	ND		ug/m3	4.1	2	278389	11/20/21 00:01	11/20/21 00:01	DJL
Dibromochloromethane	ND		ug/m3	3.4	2	278389	11/20/21 00:01	11/20/21 00:01	DJL

Results for any subcontracted analyses are not included in this section.

Analysis Results for 453808

453808-010 Analyte	Result	Qual	Units	RL	DF	Batch	Prepared	Analyzed	Chemist
1,2-Dibromoethane	ND		ug/m3	3.1	2	278389	11/20/21 00:01	11/20/21 00:01	DJL
Chlorobenzene	ND		ug/m3	1.8	2	278389	11/20/21 00:01	11/20/21 00:01	DJL
Ethylbenzene	ND		ug/m3	1.7	2	278389	11/20/21 00:01	11/20/21 00:01	DJL
m,p-Xylenes	ND		ug/m3	3.5	2	278389	11/20/21 00:01	11/20/21 00:01	DJL
o-Xylene	ND		ug/m3	1.7	2	278389	11/20/21 00:01	11/20/21 00:01	DJL
Styrene	ND		ug/m3	1.7	2	278389	11/20/21 00:01	11/20/21 00:01	DJL
Bromoform	ND		ug/m3	4.1	2	278389	11/20/21 00:01	11/20/21 00:01	DJL
1,1,2,2-Tetrachloroethane	ND		ug/m3	2.7	2	278389	11/20/21 00:01	11/20/21 00:01	DJL
1,1,1,2-Tetrachloroethane	ND		ug/m3	2.7	2	278389	11/20/21 00:01	11/20/21 00:01	DJL
4-Ethyltoluene	ND		ug/m3	2.0	2	278389	11/20/21 00:01	11/20/21 00:01	DJL
1,3,5-Trimethylbenzene	ND		ug/m3	2.0	2	278389	11/20/21 00:01	11/20/21 00:01	DJL
1,2,4-Trimethylbenzene	ND		ug/m3	2.0	2	278389	11/20/21 00:01	11/20/21 00:01	DJL
1,3-Dichlorobenzene	ND		ug/m3	2.4	2	278389	11/20/21 00:01	11/20/21 00:01	DJL
1,4-Dichlorobenzene	ND		ug/m3	2.4	2	278389	11/20/21 00:01	11/20/21 00:01	DJL
Benzyl chloride	ND		ug/m3	2.1	2	278389	11/20/21 00:01	11/20/21 00:01	DJL
1,2-Dichlorobenzene	ND		ug/m3	2.4	2	278389	11/20/21 00:01	11/20/21 00:01	DJL
1,2,4-Trichlorobenzene	ND		ug/m3	3.0	2	278389	11/20/21 00:01	11/20/21 00:01	DJL
Hexachlorobutadiene	ND		ug/m3	4.3	2	278389	11/20/21 00:01	11/20/21 00:01	DJL
Xylene (total)	ND		ug/m3	1.7	2	278389	11/20/21 00:01	11/20/21 00:01	DJL
Surrogates				**Limits**					
Bromofluorobenzene	101%		%REC	60-140	2	278389	11/20/21 00:01	11/20/21 00:01	DJL

Results for any subcontracted analyses are not included in this section.

ENTHALPY ANALYTICAL

Analysis Results for 453808

Sample ID: SV-6-5	Lab ID: 453808-011	Collected: 11/17/21 11:39
	Matrix: Air	

453808-011 Analyte	Result	Qual	Units	RL	DF	Batch	Prepared	Analyzed	Chemist
Method: ASTM D1946 Prep Method: METHOD									
Helium	ND		Mol %	0.20	2	278379	11/19/21	11/19/21	MPD
Helium	ND		ppmv	2,000	2	278379	11/19/21	11/19/21	MPD
Method: EPA TO-15 Prep Method: METHOD									
Freon 12	**2.6**		ug/m3	2.0	2	278389	11/20/21 00:52	11/20/21 00:52	DJL
Freon 114	ND		ug/m3	2.8	2	278389	11/20/21 00:52	11/20/21 00:52	DJL
Chloromethane	ND		ug/m3	0.83	2	278389	11/20/21 00:52	11/20/21 00:52	DJL
Vinyl Chloride	ND		ug/m3	1.0	2	278389	11/20/21 00:52	11/20/21 00:52	DJL
Bromomethane	ND		ug/m3	1.6	2	278389	11/20/21 00:52	11/20/21 00:52	DJL
Chloroethane	ND		ug/m3	1.1	2	278389	11/20/21 00:52	11/20/21 00:52	DJL
Trichlorofluoromethane	ND		ug/m3	2.2	2	278389	11/20/21 00:52	11/20/21 00:52	DJL
1,1-Dichloroethene	ND		ug/m3	1.6	2	278389	11/20/21 00:52	11/20/21 00:52	DJL
Freon 113	ND		ug/m3	3.1	2	278389	11/20/21 00:52	11/20/21 00:52	DJL
Acetone	**15**		ug/m3	4.8	2	278389	11/20/21 00:52	11/20/21 00:52	DJL
Carbon Disulfide	**51**		ug/m3	1.2	2	278389	11/20/21 00:52	11/20/21 00:52	DJL
Isopropanol (IPA)	ND		ug/m3	4.9	2	278389	11/20/21 00:52	11/20/21 00:52	DJL
Methylene Chloride	**2.0**		ug/m3	1.4	2	278389	11/20/21 00:52	11/20/21 00:52	DJL
trans-1,2-Dichloroethene	ND		ug/m3	1.6	2	278389	11/20/21 00:52	11/20/21 00:52	DJL
MTBE	ND		ug/m3	1.4	2	278389	11/20/21 00:52	11/20/21 00:52	DJL
n-Hexane	**37**		ug/m3	1.4	2	278389	11/20/21 00:52	11/20/21 00:52	DJL
1,1-Dichloroethane	ND		ug/m3	1.6	2	278389	11/20/21 00:52	11/20/21 00:52	DJL
Vinyl Acetate	ND		ug/m3	7.0	2	278389	11/20/21 00:52	11/20/21 00:52	DJL
cis-1,2-Dichloroethene	ND		ug/m3	1.6	2	278389	11/20/21 00:52	11/20/21 00:52	DJL
2-Butanone	**7.6**		ug/m3	5.9	2	278389	11/20/21 00:52	11/20/21 00:52	DJL
Chloroform	**6.9**		ug/m3	2.0	2	278389	11/20/21 00:52	11/20/21 00:52	DJL
1,1,1-Trichloroethane	ND		ug/m3	2.2	2	278389	11/20/21 00:52	11/20/21 00:52	DJL
Carbon Tetrachloride	ND		ug/m3	2.5	2	278389	11/20/21 00:52	11/20/21 00:52	DJL
Benzene	**5.0**		ug/m3	1.3	2	278389	11/20/21 00:52	11/20/21 00:52	DJL
1,2-Dichloroethane	ND		ug/m3	1.6	2	278389	11/20/21 00:52	11/20/21 00:52	DJL
Trichloroethene	ND		ug/m3	2.1	2	278389	11/20/21 00:52	11/20/21 00:52	DJL
1,2-Dichloropropane	ND		ug/m3	1.8	2	278389	11/20/21 00:52	11/20/21 00:52	DJL
Bromodichloromethane	ND		ug/m3	2.7	2	278389	11/20/21 00:52	11/20/21 00:52	DJL
cis-1,3-Dichloropropene	ND		ug/m3	1.8	2	278389	11/20/21 00:52	11/20/21 00:52	DJL
4-Methyl-2-Pentanone	ND		ug/m3	1.6	2	278389	11/20/21 00:52	11/20/21 00:52	DJL
Toluene	**8.4**		ug/m3	1.5	2	278389	11/20/21 00:52	11/20/21 00:52	DJL
trans-1,3-Dichloropropene	ND		ug/m3	1.8	2	278389	11/20/21 00:52	11/20/21 00:52	DJL
1,1,2-Trichloroethane	ND		ug/m3	2.2	2	278389	11/20/21 00:52	11/20/21 00:52	DJL
Tetrachloroethene	ND		ug/m3	2.7	2	278389	11/20/21 00:52	11/20/21 00:52	DJL
2-Hexanone	ND		ug/m3	4.1	2	278389	11/20/21 00:52	11/20/21 00:52	DJL
Dibromochloromethane	ND		ug/m3	3.4	2	278389	11/20/21 00:52	11/20/21 00:52	DJL

Results for any subcontracted analyses are not included in this section.

Analysis Results for 453808

453808-011 Analyte	Result	Qual	Units	RL	DF	Batch	Prepared	Analyzed	Chemist
1,2-Dibromoethane	ND		ug/m3	3.1	2	278389	11/20/21 00:52	11/20/21 00:52	DJL
Chlorobenzene	ND		ug/m3	1.8	2	278389	11/20/21 00:52	11/20/21 00:52	DJL
Ethylbenzene	ND		ug/m3	1.7	2	278389	11/20/21 00:52	11/20/21 00:52	DJL
m,p-Xylenes	**4.0**		ug/m3	3.5	2	278389	11/20/21 00:52	11/20/21 00:52	DJL
o-Xylene	ND		ug/m3	1.7	2	278389	11/20/21 00:52	11/20/21 00:52	DJL
Styrene	ND		ug/m3	1.7	2	278389	11/20/21 00:52	11/20/21 00:52	DJL
Bromoform	ND		ug/m3	4.1	2	278389	11/20/21 00:52	11/20/21 00:52	DJL
1,1,2,2-Tetrachloroethane	ND		ug/m3	2.7	2	278389	11/20/21 00:52	11/20/21 00:52	DJL
1,1,1,2-Tetrachloroethane	ND		ug/m3	2.7	2	278389	11/20/21 00:52	11/20/21 00:52	DJL
4-Ethyltoluene	ND		ug/m3	2.0	2	278389	11/20/21 00:52	11/20/21 00:52	DJL
1,3,5-Trimethylbenzene	ND		ug/m3	2.0	2	278389	11/20/21 00:52	11/20/21 00:52	DJL
1,2,4-Trimethylbenzene	**2.8**		ug/m3	2.0	2	278389	11/20/21 00:52	11/20/21 00:52	DJL
1,3-Dichlorobenzene	ND		ug/m3	2.4	2	278389	11/20/21 00:52	11/20/21 00:52	DJL
1,4-Dichlorobenzene	ND		ug/m3	2.4	2	278389	11/20/21 00:52	11/20/21 00:52	DJL
Benzyl chloride	ND		ug/m3	2.1	2	278389	11/20/21 00:52	11/20/21 00:52	DJL
1,2-Dichlorobenzene	ND		ug/m3	2.4	2	278389	11/20/21 00:52	11/20/21 00:52	DJL
1,2,4-Trichlorobenzene	ND		ug/m3	3.0	2	278389	11/20/21 00:52	11/20/21 00:52	DJL
Hexachlorobutadiene	ND		ug/m3	4.3	2	278389	11/20/21 00:52	11/20/21 00:52	DJL
Xylene (total)	**4.0**		ug/m3	1.7	2	278389	11/20/21 00:52	11/20/21 00:52	DJL
Surrogates				**Limits**					
Bromofluorobenzene	101%		%REC	60-140	2	278389	11/20/21 00:52	11/20/21 00:52	DJL

Results for any subcontracted analyses are not included in this section.

ENTHALPY ANALYTICAL

Analysis Results for 453808

Sample ID: SV-6-15	Lab ID: 453808-012	Collected: 11/17/21 11:39
	Matrix: Air	

453808-012 Analyte	Result	Qual	Units	RL	DF	Batch	Prepared	Analyzed	Chemist
Method: ASTM D1946 Prep Method: METHOD									
Helium	ND		Mol %	0.20	2	278379	11/19/21	11/19/21	MPD
Helium	ND		ppmv	2,000	2	278379	11/19/21	11/19/21	MPD
Method: EPA TO-15 Prep Method: METHOD									
Freon 12	**2.4**		ug/m3	2.0	2	278389	11/20/21 01:44	11/20/21 01:44	DJL
Freon 114	ND		ug/m3	2.8	2	278389	11/20/21 01:44	11/20/21 01:44	DJL
Chloromethane	ND		ug/m3	0.83	2	278389	11/20/21 01:44	11/20/21 01:44	DJL
Vinyl Chloride	ND		ug/m3	1.0	2	278389	11/20/21 01:44	11/20/21 01:44	DJL
Bromomethane	ND		ug/m3	1.6	2	278389	11/20/21 01:44	11/20/21 01:44	DJL
Chloroethane	ND		ug/m3	1.1	2	278389	11/20/21 01:44	11/20/21 01:44	DJL
Trichlorofluoromethane	ND		ug/m3	2.2	2	278389	11/20/21 01:44	11/20/21 01:44	DJL
1,1-Dichloroethene	ND		ug/m3	1.6	2	278389	11/20/21 01:44	11/20/21 01:44	DJL
Freon 113	ND		ug/m3	3.1	2	278389	11/20/21 01:44	11/20/21 01:44	DJL
Acetone	**18**		ug/m3	4.8	2	278389	11/20/21 01:44	11/20/21 01:44	DJL
Carbon Disulfide	ND		ug/m3	1.2	2	278389	11/20/21 01:44	11/20/21 01:44	DJL
Isopropanol (IPA)	**7.1**	b	ug/m3	4.9	2	278389	11/20/21 01:44	11/20/21 01:44	DJL
Methylene Chloride	**1.5**		ug/m3	1.4	2	278389	11/20/21 01:44	11/20/21 01:44	DJL
trans-1,2-Dichloroethene	ND		ug/m3	1.6	2	278389	11/20/21 01:44	11/20/21 01:44	DJL
MTBE	ND		ug/m3	1.4	2	278389	11/20/21 01:44	11/20/21 01:44	DJL
n-Hexane	ND		ug/m3	1.4	2	278389	11/20/21 01:44	11/20/21 01:44	DJL
1,1-Dichloroethane	ND		ug/m3	1.6	2	278389	11/20/21 01:44	11/20/21 01:44	DJL
Vinyl Acetate	ND		ug/m3	7.0	2	278389	11/20/21 01:44	11/20/21 01:44	DJL
cis-1,2-Dichloroethene	ND		ug/m3	1.6	2	278389	11/20/21 01:44	11/20/21 01:44	DJL
2-Butanone	**14**		ug/m3	5.9	2	278389	11/20/21 01:44	11/20/21 01:44	DJL
Chloroform	ND		ug/m3	2.0	2	278389	11/20/21 01:44	11/20/21 01:44	DJL
1,1,1-Trichloroethane	ND		ug/m3	2.2	2	278389	11/20/21 01:44	11/20/21 01:44	DJL
Carbon Tetrachloride	ND		ug/m3	2.5	2	278389	11/20/21 01:44	11/20/21 01:44	DJL
Benzene	ND		ug/m3	1.3	2	278389	11/20/21 01:44	11/20/21 01:44	DJL
1,2-Dichloroethane	ND		ug/m3	1.6	2	278389	11/20/21 01:44	11/20/21 01:44	DJL
Trichloroethene	ND		ug/m3	2.1	2	278389	11/20/21 01:44	11/20/21 01:44	DJL
1,2-Dichloropropane	ND		ug/m3	1.8	2	278389	11/20/21 01:44	11/20/21 01:44	DJL
Bromodichloromethane	ND		ug/m3	2.7	2	278389	11/20/21 01:44	11/20/21 01:44	DJL
cis-1,3-Dichloropropene	ND		ug/m3	1.8	2	278389	11/20/21 01:44	11/20/21 01:44	DJL
4-Methyl-2-Pentanone	ND		ug/m3	1.6	2	278389	11/20/21 01:44	11/20/21 01:44	DJL
Toluene	**1.6**		ug/m3	1.5	2	278389	11/20/21 01:44	11/20/21 01:44	DJL
trans-1,3-Dichloropropene	ND		ug/m3	1.8	2	278389	11/20/21 01:44	11/20/21 01:44	DJL
1,1,2-Trichloroethane	ND		ug/m3	2.2	2	278389	11/20/21 01:44	11/20/21 01:44	DJL
Tetrachloroethene	ND		ug/m3	2.7	2	278389	11/20/21 01:44	11/20/21 01:44	DJL
2-Hexanone	ND		ug/m3	4.1	2	278389	11/20/21 01:44	11/20/21 01:44	DJL
Dibromochloromethane	ND		ug/m3	3.4	2	278389	11/20/21 01:44	11/20/21 01:44	DJL

Results for any subcontracted analyses are not included in this section.

Analysis Results for 453808

453808-012 Analyte	Result	Qual	Units	RL	DF	Batch	Prepared	Analyzed	Chemist
1,2-Dibromoethane	ND		ug/m3	3.1	2	278389	11/20/21 01:44	11/20/21 01:44	DJL
Chlorobenzene	ND		ug/m3	1.8	2	278389	11/20/21 01:44	11/20/21 01:44	DJL
Ethylbenzene	ND		ug/m3	1.7	2	278389	11/20/21 01:44	11/20/21 01:44	DJL
m,p-Xylenes	ND		ug/m3	3.5	2	278389	11/20/21 01:44	11/20/21 01:44	DJL
o-Xylene	ND		ug/m3	1.7	2	278389	11/20/21 01:44	11/20/21 01:44	DJL
Styrene	ND		ug/m3	1.7	2	278389	11/20/21 01:44	11/20/21 01:44	DJL
Bromoform	ND		ug/m3	4.1	2	278389	11/20/21 01:44	11/20/21 01:44	DJL
1,1,2,2-Tetrachloroethane	ND		ug/m3	2.7	2	278389	11/20/21 01:44	11/20/21 01:44	DJL
1,1,1,2-Tetrachloroethane	ND		ug/m3	2.7	2	278389	11/20/21 01:44	11/20/21 01:44	DJL
4-Ethyltoluene	ND		ug/m3	2.0	2	278389	11/20/21 01:44	11/20/21 01:44	DJL
1,3,5-Trimethylbenzene	ND		ug/m3	2.0	2	278389	11/20/21 01:44	11/20/21 01:44	DJL
1,2,4-Trimethylbenzene	ND		ug/m3	2.0	2	278389	11/20/21 01:44	11/20/21 01:44	DJL
1,3-Dichlorobenzene	ND		ug/m3	2.4	2	278389	11/20/21 01:44	11/20/21 01:44	DJL
1,4-Dichlorobenzene	ND		ug/m3	2.4	2	278389	11/20/21 01:44	11/20/21 01:44	DJL
Benzyl chloride	ND		ug/m3	2.1	2	278389	11/20/21 01:44	11/20/21 01:44	DJL
1,2-Dichlorobenzene	ND		ug/m3	2.4	2	278389	11/20/21 01:44	11/20/21 01:44	DJL
1,2,4-Trichlorobenzene	ND		ug/m3	3.0	2	278389	11/20/21 01:44	11/20/21 01:44	DJL
Hexachlorobutadiene	ND		ug/m3	4.3	2	278389	11/20/21 01:44	11/20/21 01:44	DJL
Xylene (total)	ND		ug/m3	1.7	2	278389	11/20/21 01:44	11/20/21 01:44	DJL
Surrogates				**Limits**					
Bromofluorobenzene	101%		%REC	60-140	2	278389	11/20/21 01:44	11/20/21 01:44	DJL

Results for any subcontracted analyses are not included in this section.

ENTHALPY ANALYTICAL

Analysis Results for 453808

Sample ID: SV-7-5	Lab ID: 453808-013	Collected: 11/17/21 12:28
	Matrix: Air	

453808-013 Analyte	Result	Qual	Units	RL	DF	Batch	Prepared	Analyzed	Chemist
Method: ASTM D1946 Prep Method: METHOD									
Helium	ND		Mol %	0.20	2	278379	11/19/21	11/19/21	MPD
Helium	ND		ppmv	2,000	2	278379	11/19/21	11/19/21	MPD
Method: EPA TO-15 Prep Method: METHOD									
Freon 12	**2.5**		ug/m3	2.0	2	278389	11/20/21 02:35	11/20/21 02:35	DJL
Freon 114	ND		ug/m3	2.8	2	278389	11/20/21 02:35	11/20/21 02:35	DJL
Chloromethane	ND		ug/m3	0.83	2	278389	11/20/21 02:35	11/20/21 02:35	DJL
Vinyl Chloride	ND		ug/m3	1.0	2	278389	11/20/21 02:35	11/20/21 02:35	DJL
Bromomethane	ND		ug/m3	1.6	2	278389	11/20/21 02:35	11/20/21 02:35	DJL
Chloroethane	ND		ug/m3	1.1	2	278389	11/20/21 02:35	11/20/21 02:35	DJL
Trichlorofluoromethane	ND		ug/m3	2.2	2	278389	11/20/21 02:35	11/20/21 02:35	DJL
1,1-Dichloroethene	ND		ug/m3	1.6	2	278389	11/20/21 02:35	11/20/21 02:35	DJL
Freon 113	ND		ug/m3	3.1	2	278389	11/20/21 02:35	11/20/21 02:35	DJL
Acetone	**16**		ug/m3	4.8	2	278389	11/20/21 02:35	11/20/21 02:35	DJL
Carbon Disulfide	**1.7**		ug/m3	1.2	2	278389	11/20/21 02:35	11/20/21 02:35	DJL
Isopropanol (IPA)	ND		ug/m3	4.9	2	278389	11/20/21 02:35	11/20/21 02:35	DJL
Methylene Chloride	**1.6**		ug/m3	1.4	2	278389	11/20/21 02:35	11/20/21 02:35	DJL
trans-1,2-Dichloroethene	ND		ug/m3	1.6	2	278389	11/20/21 02:35	11/20/21 02:35	DJL
MTBE	ND		ug/m3	1.4	2	278389	11/20/21 02:35	11/20/21 02:35	DJL
n-Hexane	ND		ug/m3	1.4	2	278389	11/20/21 02:35	11/20/21 02:35	DJL
1,1-Dichloroethane	ND		ug/m3	1.6	2	278389	11/20/21 02:35	11/20/21 02:35	DJL
Vinyl Acetate	ND		ug/m3	7.0	2	278389	11/20/21 02:35	11/20/21 02:35	DJL
cis-1,2-Dichloroethene	ND		ug/m3	1.6	2	278389	11/20/21 02:35	11/20/21 02:35	DJL
2-Butanone	**6.3**		ug/m3	5.9	2	278389	11/20/21 02:35	11/20/21 02:35	DJL
Chloroform	ND		ug/m3	2.0	2	278389	11/20/21 02:35	11/20/21 02:35	DJL
1,1,1-Trichloroethane	ND		ug/m3	2.2	2	278389	11/20/21 02:35	11/20/21 02:35	DJL
Carbon Tetrachloride	ND		ug/m3	2.5	2	278389	11/20/21 02:35	11/20/21 02:35	DJL
Benzene	ND		ug/m3	1.3	2	278389	11/20/21 02:35	11/20/21 02:35	DJL
1,2-Dichloroethane	ND		ug/m3	1.6	2	278389	11/20/21 02:35	11/20/21 02:35	DJL
Trichloroethene	ND		ug/m3	2.1	2	278389	11/20/21 02:35	11/20/21 02:35	DJL
1,2-Dichloropropane	ND		ug/m3	1.8	2	278389	11/20/21 02:35	11/20/21 02:35	DJL
Bromodichloromethane	ND		ug/m3	2.7	2	278389	11/20/21 02:35	11/20/21 02:35	DJL
cis-1,3-Dichloropropene	ND		ug/m3	1.8	2	278389	11/20/21 02:35	11/20/21 02:35	DJL
4-Methyl-2-Pentanone	ND		ug/m3	1.6	2	278389	11/20/21 02:35	11/20/21 02:35	DJL
Toluene	**7.2**		ug/m3	1.5	2	278389	11/20/21 02:35	11/20/21 02:35	DJL
trans-1,3-Dichloropropene	ND		ug/m3	1.8	2	278389	11/20/21 02:35	11/20/21 02:35	DJL
1,1,2-Trichloroethane	ND		ug/m3	2.2	2	278389	11/20/21 02:35	11/20/21 02:35	DJL
Tetrachloroethene	**4.4**		ug/m3	2.7	2	278389	11/20/21 02:35	11/20/21 02:35	DJL
2-Hexanone	ND		ug/m3	4.1	2	278389	11/20/21 02:35	11/20/21 02:35	DJL
Dibromochloromethane	ND		ug/m3	3.4	2	278389	11/20/21 02:35	11/20/21 02:35	DJL

Results for any subcontracted analyses are not included in this section.

ENTHALPY ANALYTICAL

Analysis Results for 453808

453808-013 Analyte	Result	Qual	Units	RL	DF	Batch	Prepared	Analyzed	Chemist
1,2-Dibromoethane	ND		ug/m3	3.1	2	278389	11/20/21 02:35	11/20/21 02:35	DJL
Chlorobenzene	ND		ug/m3	1.8	2	278389	11/20/21 02:35	11/20/21 02:35	DJL
Ethylbenzene	ND		ug/m3	1.7	2	278389	11/20/21 02:35	11/20/21 02:35	DJL
m,p-Xylenes	**5.5**		ug/m3	3.5	2	278389	11/20/21 02:35	11/20/21 02:35	DJL
o-Xylene	**2.1**		ug/m3	1.7	2	278389	11/20/21 02:35	11/20/21 02:35	DJL
Styrene	ND		ug/m3	1.7	2	278389	11/20/21 02:35	11/20/21 02:35	DJL
Bromoform	ND		ug/m3	4.1	2	278389	11/20/21 02:35	11/20/21 02:35	DJL
1,1,2,2-Tetrachloroethane	ND		ug/m3	2.7	2	278389	11/20/21 02:35	11/20/21 02:35	DJL
1,1,1,2-Tetrachloroethane	ND		ug/m3	2.7	2	278389	11/20/21 02:35	11/20/21 02:35	DJL
4-Ethyltoluene	ND		ug/m3	2.0	2	278389	11/20/21 02:35	11/20/21 02:35	DJL
1,3,5-Trimethylbenzene	ND		ug/m3	2.0	2	278389	11/20/21 02:35	11/20/21 02:35	DJL
1,2,4-Trimethylbenzene	**3.4**		ug/m3	2.0	2	278389	11/20/21 02:35	11/20/21 02:35	DJL
1,3-Dichlorobenzene	ND		ug/m3	2.4	2	278389	11/20/21 02:35	11/20/21 02:35	DJL
1,4-Dichlorobenzene	ND		ug/m3	2.4	2	278389	11/20/21 02:35	11/20/21 02:35	DJL
Benzyl chloride	ND		ug/m3	2.1	2	278389	11/20/21 02:35	11/20/21 02:35	DJL
1,2-Dichlorobenzene	ND		ug/m3	2.4	2	278389	11/20/21 02:35	11/20/21 02:35	DJL
1,2,4-Trichlorobenzene	ND		ug/m3	3.0	2	278389	11/20/21 02:35	11/20/21 02:35	DJL
Hexachlorobutadiene	ND		ug/m3	4.3	2	278389	11/20/21 02:35	11/20/21 02:35	DJL
Xylene (total)	**7.6**		ug/m3	1.7	2	278389	11/20/21 02:35	11/20/21 02:35	DJL
Surrogates				**Limits**					
Bromofluorobenzene	101%		%REC	60-140	2	278389	11/20/21 02:35	11/20/21 02:35	DJL

Results for any subcontracted analyses are not included in this section.

ENTHALPY ANALYTICAL

Analysis Results for 453808

Sample ID: SV-7-15	Lab ID: 453808-014	Collected: 11/17/21 12:29
	Matrix: Air	

453808-014 Analyte	Result	Qual	Units	RL	DF	Batch	Prepared	Analyzed	Chemist
Method: ASTM D1946 Prep Method: METHOD									
Helium	ND		Mol %	0.20	2	278379	11/19/21	11/19/21	MPD
Helium	ND		ppmv	2,000	2	278379	11/19/21	11/19/21	MPD
Method: EPA TO-15 Prep Method: METHOD									
Freon 12	**2.5**		ug/m3	2.0	2	278389	11/20/21 03:27	11/20/21 03:27	DJL
Freon 114	ND		ug/m3	2.8	2	278389	11/20/21 03:27	11/20/21 03:27	DJL
Chloromethane	ND		ug/m3	0.83	2	278389	11/20/21 03:27	11/20/21 03:27	DJL
Vinyl Chloride	ND		ug/m3	1.0	2	278389	11/20/21 03:27	11/20/21 03:27	DJL
Bromomethane	ND		ug/m3	1.6	2	278389	11/20/21 03:27	11/20/21 03:27	DJL
Chloroethane	ND		ug/m3	1.1	2	278389	11/20/21 03:27	11/20/21 03:27	DJL
Trichlorofluoromethane	ND		ug/m3	2.2	2	278389	11/20/21 03:27	11/20/21 03:27	DJL
1,1-Dichloroethene	ND		ug/m3	1.6	2	278389	11/20/21 03:27	11/20/21 03:27	DJL
Freon 113	ND		ug/m3	3.1	2	278389	11/20/21 03:27	11/20/21 03:27	DJL
Acetone	**16**		ug/m3	4.8	2	278389	11/20/21 03:27	11/20/21 03:27	DJL
Carbon Disulfide	ND		ug/m3	1.2	2	278389	11/20/21 03:27	11/20/21 03:27	DJL
Isopropanol (IPA)	ND		ug/m3	4.9	2	278389	11/20/21 03:27	11/20/21 03:27	DJL
Methylene Chloride	ND		ug/m3	1.4	2	278389	11/20/21 03:27	11/20/21 03:27	DJL
trans-1,2-Dichloroethene	ND		ug/m3	1.6	2	278389	11/20/21 03:27	11/20/21 03:27	DJL
MTBE	ND		ug/m3	1.4	2	278389	11/20/21 03:27	11/20/21 03:27	DJL
n-Hexane	ND		ug/m3	1.4	2	278389	11/20/21 03:27	11/20/21 03:27	DJL
1,1-Dichloroethane	ND		ug/m3	1.6	2	278389	11/20/21 03:27	11/20/21 03:27	DJL
Vinyl Acetate	ND		ug/m3	7.0	2	278389	11/20/21 03:27	11/20/21 03:27	DJL
cis-1,2-Dichloroethene	ND		ug/m3	1.6	2	278389	11/20/21 03:27	11/20/21 03:27	DJL
2-Butanone	**10**		ug/m3	5.9	2	278389	11/20/21 03:27	11/20/21 03:27	DJL
Chloroform	ND		ug/m3	2.0	2	278389	11/20/21 03:27	11/20/21 03:27	DJL
1,1,1-Trichloroethane	ND		ug/m3	2.2	2	278389	11/20/21 03:27	11/20/21 03:27	DJL
Carbon Tetrachloride	ND		ug/m3	2.5	2	278389	11/20/21 03:27	11/20/21 03:27	DJL
Benzene	ND		ug/m3	1.3	2	278389	11/20/21 03:27	11/20/21 03:27	DJL
1,2-Dichloroethane	ND		ug/m3	1.6	2	278389	11/20/21 03:27	11/20/21 03:27	DJL
Trichloroethene	ND		ug/m3	2.1	2	278389	11/20/21 03:27	11/20/21 03:27	DJL
1,2-Dichloropropane	ND		ug/m3	1.8	2	278389	11/20/21 03:27	11/20/21 03:27	DJL
Bromodichloromethane	ND		ug/m3	2.7	2	278389	11/20/21 03:27	11/20/21 03:27	DJL
cis-1,3-Dichloropropene	ND		ug/m3	1.8	2	278389	11/20/21 03:27	11/20/21 03:27	DJL
4-Methyl-2-Pentanone	ND		ug/m3	1.6	2	278389	11/20/21 03:27	11/20/21 03:27	DJL
Toluene	**1.7**		ug/m3	1.5	2	278389	11/20/21 03:27	11/20/21 03:27	DJL
trans-1,3-Dichloropropene	ND		ug/m3	1.8	2	278389	11/20/21 03:27	11/20/21 03:27	DJL
1,1,2-Trichloroethane	ND		ug/m3	2.2	2	278389	11/20/21 03:27	11/20/21 03:27	DJL
Tetrachloroethene	**3.2**		ug/m3	2.7	2	278389	11/20/21 03:27	11/20/21 03:27	DJL
2-Hexanone	ND		ug/m3	4.1	2	278389	11/20/21 03:27	11/20/21 03:27	DJL
Dibromochloromethane	ND		ug/m3	3.4	2	278389	11/20/21 03:27	11/20/21 03:27	DJL

Results for any subcontracted analyses are not included in this section.

ENTHALPY ANALYTICAL

Analysis Results for 453808

453808-014 Analyte	Result	Qual	Units	RL	DF	Batch	Prepared	Analyzed	Chemist
1,2-Dibromoethane	ND		ug/m3	3.1	2	278389	11/20/21 03:27	11/20/21 03:27	DJL
Chlorobenzene	ND		ug/m3	1.8	2	278389	11/20/21 03:27	11/20/21 03:27	DJL
Ethylbenzene	ND		ug/m3	1.7	2	278389	11/20/21 03:27	11/20/21 03:27	DJL
m,p-Xylenes	ND		ug/m3	3.5	2	278389	11/20/21 03:27	11/20/21 03:27	DJL
o-Xylene	ND		ug/m3	1.7	2	278389	11/20/21 03:27	11/20/21 03:27	DJL
Styrene	ND		ug/m3	1.7	2	278389	11/20/21 03:27	11/20/21 03:27	DJL
Bromoform	ND		ug/m3	4.1	2	278389	11/20/21 03:27	11/20/21 03:27	DJL
1,1,2,2-Tetrachloroethane	ND		ug/m3	2.7	2	278389	11/20/21 03:27	11/20/21 03:27	DJL
1,1,1,2-Tetrachloroethane	ND		ug/m3	2.7	2	278389	11/20/21 03:27	11/20/21 03:27	DJL
4-Ethyltoluene	ND		ug/m3	2.0	2	278389	11/20/21 03:27	11/20/21 03:27	DJL
1,3,5-Trimethylbenzene	ND		ug/m3	2.0	2	278389	11/20/21 03:27	11/20/21 03:27	DJL
1,2,4-Trimethylbenzene	ND		ug/m3	2.0	2	278389	11/20/21 03:27	11/20/21 03:27	DJL
1,3-Dichlorobenzene	ND		ug/m3	2.4	2	278389	11/20/21 03:27	11/20/21 03:27	DJL
1,4-Dichlorobenzene	ND		ug/m3	2.4	2	278389	11/20/21 03:27	11/20/21 03:27	DJL
Benzyl chloride	ND		ug/m3	2.1	2	278389	11/20/21 03:27	11/20/21 03:27	DJL
1,2-Dichlorobenzene	ND		ug/m3	2.4	2	278389	11/20/21 03:27	11/20/21 03:27	DJL
1,2,4-Trichlorobenzene	ND		ug/m3	3.0	2	278389	11/20/21 03:27	11/20/21 03:27	DJL
Hexachlorobutadiene	ND		ug/m3	4.3	2	278389	11/20/21 03:27	11/20/21 03:27	DJL
Xylene (total)	ND		ug/m3	1.7	2	278389	11/20/21 03:27	11/20/21 03:27	DJL
Surrogates				**Limits**					
Bromofluorobenzene	102%		%REC	60-140	2	278389	11/20/21 03:27	11/20/21 03:27	DJL

Results for any subcontracted analyses are not included in this section.

ENTHALPY ANALYTICAL

Analysis Results for 453808

Sample ID: SV-8-5	Lab ID: 453808-015	Collected: 11/17/21 12:05
	Matrix: Air	

453808-015 Analyte	Result	Qual	Units	RL	DF	Batch	Prepared	Analyzed	Chemist
Method: ASTM D1946 Prep Method: METHOD									
Helium	ND		Mol %	0.20	2	278379	11/19/21	11/19/21	MPD
Helium	ND		ppmv	2,000	2	278379	11/19/21	11/19/21	MPD
Method: EPA TO-15 Prep Method: METHOD									
Freon 12	**2.6**		ug/m3	2.0	2	278389	11/20/21 04:18	11/20/21 04:18	DJL
Freon 114	ND		ug/m3	2.8	2	278389	11/20/21 04:18	11/20/21 04:18	DJL
Chloromethane	ND		ug/m3	0.83	2	278389	11/20/21 04:18	11/20/21 04:18	DJL
Vinyl Chloride	ND		ug/m3	1.0	2	278389	11/20/21 04:18	11/20/21 04:18	DJL
Bromomethane	ND		ug/m3	1.6	2	278389	11/20/21 04:18	11/20/21 04:18	DJL
Chloroethane	ND		ug/m3	1.1	2	278389	11/20/21 04:18	11/20/21 04:18	DJL
Trichlorofluoromethane	ND		ug/m3	2.2	2	278389	11/20/21 04:18	11/20/21 04:18	DJL
1,1-Dichloroethene	ND		ug/m3	1.6	2	278389	11/20/21 04:18	11/20/21 04:18	DJL
Freon 113	ND		ug/m3	3.1	2	278389	11/20/21 04:18	11/20/21 04:18	DJL
Acetone	**17**		ug/m3	4.8	2	278389	11/20/21 04:18	11/20/21 04:18	DJL
Carbon Disulfide	**29**		ug/m3	1.2	2	278389	11/20/21 04:18	11/20/21 04:18	DJL
Isopropanol (IPA)	ND		ug/m3	4.9	2	278389	11/20/21 04:18	11/20/21 04:18	DJL
Methylene Chloride	ND		ug/m3	1.4	2	278389	11/20/21 04:18	11/20/21 04:18	DJL
trans-1,2-Dichloroethene	ND		ug/m3	1.6	2	278389	11/20/21 04:18	11/20/21 04:18	DJL
MTBE	ND		ug/m3	1.4	2	278389	11/20/21 04:18	11/20/21 04:18	DJL
n-Hexane	**20**		ug/m3	1.4	2	278389	11/20/21 04:18	11/20/21 04:18	DJL
1,1-Dichloroethane	ND		ug/m3	1.6	2	278389	11/20/21 04:18	11/20/21 04:18	DJL
Vinyl Acetate	ND		ug/m3	7.0	2	278389	11/20/21 04:18	11/20/21 04:18	DJL
cis-1,2-Dichloroethene	ND		ug/m3	1.6	2	278389	11/20/21 04:18	11/20/21 04:18	DJL
2-Butanone	**7.8**		ug/m3	5.9	2	278389	11/20/21 04:18	11/20/21 04:18	DJL
Chloroform	ND		ug/m3	2.0	2	278389	11/20/21 04:18	11/20/21 04:18	DJL
1,1,1-Trichloroethane	ND		ug/m3	2.2	2	278389	11/20/21 04:18	11/20/21 04:18	DJL
Carbon Tetrachloride	ND		ug/m3	2.5	2	278389	11/20/21 04:18	11/20/21 04:18	DJL
Benzene	**3.8**		ug/m3	1.3	2	278389	11/20/21 04:18	11/20/21 04:18	DJL
1,2-Dichloroethane	ND		ug/m3	1.6	2	278389	11/20/21 04:18	11/20/21 04:18	DJL
Trichloroethene	ND		ug/m3	2.1	2	278389	11/20/21 04:18	11/20/21 04:18	DJL
1,2-Dichloropropane	ND		ug/m3	1.8	2	278389	11/20/21 04:18	11/20/21 04:18	DJL
Bromodichloromethane	ND		ug/m3	2.7	2	278389	11/20/21 04:18	11/20/21 04:18	DJL
cis-1,3-Dichloropropene	ND		ug/m3	1.8	2	278389	11/20/21 04:18	11/20/21 04:18	DJL
4-Methyl-2-Pentanone	ND		ug/m3	1.6	2	278389	11/20/21 04:18	11/20/21 04:18	DJL
Toluene	**6.8**		ug/m3	1.5	2	278389	11/20/21 04:18	11/20/21 04:18	DJL
trans-1,3-Dichloropropene	ND		ug/m3	1.8	2	278389	11/20/21 04:18	11/20/21 04:18	DJL
1,1,2-Trichloroethane	ND		ug/m3	2.2	2	278389	11/20/21 04:18	11/20/21 04:18	DJL
Tetrachloroethene	ND		ug/m3	2.7	2	278389	11/20/21 04:18	11/20/21 04:18	DJL
2-Hexanone	ND		ug/m3	4.1	2	278389	11/20/21 04:18	11/20/21 04:18	DJL
Dibromochloromethane	ND		ug/m3	3.4	2	278389	11/20/21 04:18	11/20/21 04:18	DJL

Results for any subcontracted analyses are not included in this section.

ENTHALPY ANALYTICAL

Analysis Results for 453808

453808-015 Analyte	Result	Qual	Units	RL	DF	Batch	Prepared	Analyzed	Chemist
1,2-Dibromoethane	ND		ug/m3	3.1	2	278389	11/20/21 04:18	11/20/21 04:18	DJL
Chlorobenzene	ND		ug/m3	1.8	2	278389	11/20/21 04:18	11/20/21 04:18	DJL
Ethylbenzene	ND		ug/m3	1.7	2	278389	11/20/21 04:18	11/20/21 04:18	DJL
m,p-Xylenes	ND		ug/m3	3.5	2	278389	11/20/21 04:18	11/20/21 04:18	DJL
o-Xylene	ND		ug/m3	1.7	2	278389	11/20/21 04:18	11/20/21 04:18	DJL
Styrene	ND		ug/m3	1.7	2	278389	11/20/21 04:18	11/20/21 04:18	DJL
Bromoform	ND		ug/m3	4.1	2	278389	11/20/21 04:18	11/20/21 04:18	DJL
1,1,2,2-Tetrachloroethane	ND		ug/m3	2.7	2	278389	11/20/21 04:18	11/20/21 04:18	DJL
1,1,1,2-Tetrachloroethane	ND		ug/m3	2.7	2	278389	11/20/21 04:18	11/20/21 04:18	DJL
4-Ethyltoluene	ND		ug/m3	2.0	2	278389	11/20/21 04:18	11/20/21 04:18	DJL
1,3,5-Trimethylbenzene	ND		ug/m3	2.0	2	278389	11/20/21 04:18	11/20/21 04:18	DJL
1,2,4-Trimethylbenzene	**2.9**		ug/m3	2.0	2	278389	11/20/21 04:18	11/20/21 04:18	DJL
1,3-Dichlorobenzene	ND		ug/m3	2.4	2	278389	11/20/21 04:18	11/20/21 04:18	DJL
1,4-Dichlorobenzene	ND		ug/m3	2.4	2	278389	11/20/21 04:18	11/20/21 04:18	DJL
Benzyl chloride	ND		ug/m3	2.1	2	278389	11/20/21 04:18	11/20/21 04:18	DJL
1,2-Dichlorobenzene	ND		ug/m3	2.4	2	278389	11/20/21 04:18	11/20/21 04:18	DJL
1,2,4-Trichlorobenzene	ND		ug/m3	3.0	2	278389	11/20/21 04:18	11/20/21 04:18	DJL
Hexachlorobutadiene	ND		ug/m3	4.3	2	278389	11/20/21 04:18	11/20/21 04:18	DJL
Xylene (total)	ND		ug/m3	1.7	2	278389	11/20/21 04:18	11/20/21 04:18	DJL
Surrogates				**Limits**					
Bromofluorobenzene	102%		%REC	60-140	2	278389	11/20/21 04:18	11/20/21 04:18	DJL

Results for any subcontracted analyses are not included in this section.

ENTHALPY ANALYTICAL

Analysis Results for 453808

Sample ID: SV-8-15	Lab ID: 453808-016	Collected: 11/17/21 12:04
	Matrix: Air	

453808-016 Analyte	Result	Qual	Units	RL	DF	Batch	Prepared	Analyzed	Chemist
Method: ASTM D1946 Prep Method: METHOD									
Helium	ND		Mol %	0.20	2	278379	11/19/21	11/19/21	MPD
Helium	ND		ppmv	2,000	2	278379	11/19/21	11/19/21	MPD
Method: EPA TO-15 Prep Method: METHOD									
Freon 12	**2.5**		ug/m3	2.0	2	278389	11/20/21 05:10	11/20/21 05:10	DJL
Freon 114	ND		ug/m3	2.8	2	278389	11/20/21 05:10	11/20/21 05:10	DJL
Chloromethane	ND		ug/m3	0.83	2	278389	11/20/21 05:10	11/20/21 05:10	DJL
Vinyl Chloride	ND		ug/m3	1.0	2	278389	11/20/21 05:10	11/20/21 05:10	DJL
Bromomethane	ND		ug/m3	1.6	2	278389	11/20/21 05:10	11/20/21 05:10	DJL
Chloroethane	ND		ug/m3	1.1	2	278389	11/20/21 05:10	11/20/21 05:10	DJL
Trichlorofluoromethane	ND		ug/m3	2.2	2	278389	11/20/21 05:10	11/20/21 05:10	DJL
1,1-Dichloroethene	ND		ug/m3	1.6	2	278389	11/20/21 05:10	11/20/21 05:10	DJL
Freon 113	ND		ug/m3	3.1	2	278389	11/20/21 05:10	11/20/21 05:10	DJL
Acetone	**21**		ug/m3	4.8	2	278389	11/20/21 05:10	11/20/21 05:10	DJL
Carbon Disulfide	**3.0**		ug/m3	1.2	2	278389	11/20/21 05:10	11/20/21 05:10	DJL
Isopropanol (IPA)	ND		ug/m3	4.9	2	278389	11/20/21 05:10	11/20/21 05:10	DJL
Methylene Chloride	**3.7**		ug/m3	1.4	2	278389	11/20/21 05:10	11/20/21 05:10	DJL
trans-1,2-Dichloroethene	ND		ug/m3	1.6	2	278389	11/20/21 05:10	11/20/21 05:10	DJL
MTBE	ND		ug/m3	1.4	2	278389	11/20/21 05:10	11/20/21 05:10	DJL
n-Hexane	ND		ug/m3	1.4	2	278389	11/20/21 05:10	11/20/21 05:10	DJL
1,1-Dichloroethane	ND		ug/m3	1.6	2	278389	11/20/21 05:10	11/20/21 05:10	DJL
Vinyl Acetate	ND		ug/m3	7.0	2	278389	11/20/21 05:10	11/20/21 05:10	DJL
cis-1,2-Dichloroethene	ND		ug/m3	1.6	2	278389	11/20/21 05:10	11/20/21 05:10	DJL
2-Butanone	**13**		ug/m3	5.9	2	278389	11/20/21 05:10	11/20/21 05:10	DJL
Chloroform	ND		ug/m3	2.0	2	278389	11/20/21 05:10	11/20/21 05:10	DJL
1,1,1-Trichloroethane	ND		ug/m3	2.2	2	278389	11/20/21 05:10	11/20/21 05:10	DJL
Carbon Tetrachloride	ND		ug/m3	2.5	2	278389	11/20/21 05:10	11/20/21 05:10	DJL
Benzene	ND		ug/m3	1.3	2	278389	11/20/21 05:10	11/20/21 05:10	DJL
1,2-Dichloroethane	ND		ug/m3	1.6	2	278389	11/20/21 05:10	11/20/21 05:10	DJL
Trichloroethene	ND		ug/m3	2.1	2	278389	11/20/21 05:10	11/20/21 05:10	DJL
1,2-Dichloropropane	ND		ug/m3	1.8	2	278389	11/20/21 05:10	11/20/21 05:10	DJL
Bromodichloromethane	ND		ug/m3	2.7	2	278389	11/20/21 05:10	11/20/21 05:10	DJL
cis-1,3-Dichloropropene	ND		ug/m3	1.8	2	278389	11/20/21 05:10	11/20/21 05:10	DJL
4-Methyl-2-Pentanone	ND		ug/m3	1.6	2	278389	11/20/21 05:10	11/20/21 05:10	DJL
Toluene	**1.6**		ug/m3	1.5	2	278389	11/20/21 05:10	11/20/21 05:10	DJL
trans-1,3-Dichloropropene	ND		ug/m3	1.8	2	278389	11/20/21 05:10	11/20/21 05:10	DJL
1,1,2-Trichloroethane	ND		ug/m3	2.2	2	278389	11/20/21 05:10	11/20/21 05:10	DJL
Tetrachloroethene	ND		ug/m3	2.7	2	278389	11/20/21 05:10	11/20/21 05:10	DJL
2-Hexanone	ND		ug/m3	4.1	2	278389	11/20/21 05:10	11/20/21 05:10	DJL
Dibromochloromethane	ND		ug/m3	3.4	2	278389	11/20/21 05:10	11/20/21 05:10	DJL

Results for any subcontracted analyses are not included in this section.

ENTHALPY ANALYTICAL

Analysis Results for 453808

453808-016 Analyte	Result	Qual	Units	RL	DF	Batch	Prepared	Analyzed	Chemist
1,2-Dibromoethane	ND		ug/m3	3.1	2	278389	11/20/21 05:10	11/20/21 05:10	DJL
Chlorobenzene	ND		ug/m3	1.8	2	278389	11/20/21 05:10	11/20/21 05:10	DJL
Ethylbenzene	ND		ug/m3	1.7	2	278389	11/20/21 05:10	11/20/21 05:10	DJL
m,p-Xylenes	ND		ug/m3	3.5	2	278389	11/20/21 05:10	11/20/21 05:10	DJL
o-Xylene	ND		ug/m3	1.7	2	278389	11/20/21 05:10	11/20/21 05:10	DJL
Styrene	ND		ug/m3	1.7	2	278389	11/20/21 05:10	11/20/21 05:10	DJL
Bromoform	ND		ug/m3	4.1	2	278389	11/20/21 05:10	11/20/21 05:10	DJL
1,1,2,2-Tetrachloroethane	ND		ug/m3	2.7	2	278389	11/20/21 05:10	11/20/21 05:10	DJL
1,1,1,2-Tetrachloroethane	ND		ug/m3	2.7	2	278389	11/20/21 05:10	11/20/21 05:10	DJL
4-Ethyltoluene	ND		ug/m3	2.0	2	278389	11/20/21 05:10	11/20/21 05:10	DJL
1,3,5-Trimethylbenzene	ND		ug/m3	2.0	2	278389	11/20/21 05:10	11/20/21 05:10	DJL
1,2,4-Trimethylbenzene	**5.0**		ug/m3	2.0	2	278389	11/20/21 05:10	11/20/21 05:10	DJL
1,3-Dichlorobenzene	ND		ug/m3	2.4	2	278389	11/20/21 05:10	11/20/21 05:10	DJL
1,4-Dichlorobenzene	ND		ug/m3	2.4	2	278389	11/20/21 05:10	11/20/21 05:10	DJL
Benzyl chloride	ND		ug/m3	2.1	2	278389	11/20/21 05:10	11/20/21 05:10	DJL
1,2-Dichlorobenzene	ND		ug/m3	2.4	2	278389	11/20/21 05:10	11/20/21 05:10	DJL
1,2,4-Trichlorobenzene	ND		ug/m3	3.0	2	278389	11/20/21 05:10	11/20/21 05:10	DJL
Hexachlorobutadiene	ND		ug/m3	4.3	2	278389	11/20/21 05:10	11/20/21 05:10	DJL
Xylene (total)	ND		ug/m3	1.7	2	278389	11/20/21 05:10	11/20/21 05:10	DJL
Surrogates				**Limits**					
Bromofluorobenzene	102%		%REC	60-140	2	278389	11/20/21 05:10	11/20/21 05:10	DJL

Results for any subcontracted analyses are not included in this section.

ENTHALPY ANALYTICAL

Analysis Results for 453808

Sample ID: SV-9-5	Lab ID: 453808-017	Collected: 11/17/21 08:23
	Matrix: Air	

453808-017 Analyte	Result	Qual	Units	RL	DF	Batch	Prepared	Analyzed	Chemist
Method: ASTM D1946 Prep Method: METHOD									
Helium	ND		Mol %	0.20	2	278379	11/19/21	11/19/21	MPD
Helium	ND		ppmv	2,000	2	278379	11/19/21	11/19/21	MPD
Method: EPA TO-15 Prep Method: METHOD									
Freon 12	**2.6**		ug/m3	2.0	2	278389	11/20/21 06:01	11/20/21 06:01	DJL
Freon 114	ND		ug/m3	2.8	2	278389	11/20/21 06:01	11/20/21 06:01	DJL
Chloromethane	ND		ug/m3	0.83	2	278389	11/20/21 06:01	11/20/21 06:01	DJL
Vinyl Chloride	ND		ug/m3	1.0	2	278389	11/20/21 06:01	11/20/21 06:01	DJL
Bromomethane	ND		ug/m3	1.6	2	278389	11/20/21 06:01	11/20/21 06:01	DJL
Chloroethane	ND		ug/m3	1.1	2	278389	11/20/21 06:01	11/20/21 06:01	DJL
Trichlorofluoromethane	ND		ug/m3	2.2	2	278389	11/20/21 06:01	11/20/21 06:01	DJL
1,1-Dichloroethene	ND		ug/m3	1.6	2	278389	11/20/21 06:01	11/20/21 06:01	DJL
Freon 113	ND		ug/m3	3.1	2	278389	11/20/21 06:01	11/20/21 06:01	DJL
Acetone	**18**		ug/m3	4.8	2	278389	11/20/21 06:01	11/20/21 06:01	DJL
Carbon Disulfide	**12**		ug/m3	1.2	2	278389	11/20/21 06:01	11/20/21 06:01	DJL
Isopropanol (IPA)	ND		ug/m3	4.9	2	278389	11/20/21 06:01	11/20/21 06:01	DJL
Methylene Chloride	**2.0**		ug/m3	1.4	2	278389	11/20/21 06:01	11/20/21 06:01	DJL
trans-1,2-Dichloroethene	ND		ug/m3	1.6	2	278389	11/20/21 06:01	11/20/21 06:01	DJL
MTBE	ND		ug/m3	1.4	2	278389	11/20/21 06:01	11/20/21 06:01	DJL
n-Hexane	**4.6**		ug/m3	1.4	2	278389	11/20/21 06:01	11/20/21 06:01	DJL
1,1-Dichloroethane	ND		ug/m3	1.6	2	278389	11/20/21 06:01	11/20/21 06:01	DJL
Vinyl Acetate	ND		ug/m3	7.0	2	278389	11/20/21 06:01	11/20/21 06:01	DJL
cis-1,2-Dichloroethene	ND		ug/m3	1.6	2	278389	11/20/21 06:01	11/20/21 06:01	DJL
2-Butanone	**7.0**		ug/m3	5.9	2	278389	11/20/21 06:01	11/20/21 06:01	DJL
Chloroform	**3.6**		ug/m3	2.0	2	278389	11/20/21 06:01	11/20/21 06:01	DJL
1,1,1-Trichloroethane	ND		ug/m3	2.2	2	278389	11/20/21 06:01	11/20/21 06:01	DJL
Carbon Tetrachloride	ND		ug/m3	2.5	2	278389	11/20/21 06:01	11/20/21 06:01	DJL
Benzene	**5.3**		ug/m3	1.3	2	278389	11/20/21 06:01	11/20/21 06:01	DJL
1,2-Dichloroethane	ND		ug/m3	1.6	2	278389	11/20/21 06:01	11/20/21 06:01	DJL
Trichloroethene	ND		ug/m3	2.1	2	278389	11/20/21 06:01	11/20/21 06:01	DJL
1,2-Dichloropropane	ND		ug/m3	1.8	2	278389	11/20/21 06:01	11/20/21 06:01	DJL
Bromodichloromethane	ND		ug/m3	2.7	2	278389	11/20/21 06:01	11/20/21 06:01	DJL
cis-1,3-Dichloropropene	ND		ug/m3	1.8	2	278389	11/20/21 06:01	11/20/21 06:01	DJL
4-Methyl-2-Pentanone	**2.0**		ug/m3	1.6	2	278389	11/20/21 06:01	11/20/21 06:01	DJL
Toluene	**16**		ug/m3	1.5	2	278389	11/20/21 06:01	11/20/21 06:01	DJL
trans-1,3-Dichloropropene	ND		ug/m3	1.8	2	278389	11/20/21 06:01	11/20/21 06:01	DJL
1,1,2-Trichloroethane	ND		ug/m3	2.2	2	278389	11/20/21 06:01	11/20/21 06:01	DJL
Tetrachloroethene	ND		ug/m3	2.7	2	278389	11/20/21 06:01	11/20/21 06:01	DJL
2-Hexanone	ND		ug/m3	4.1	2	278389	11/20/21 06:01	11/20/21 06:01	DJL
Dibromochloromethane	ND		ug/m3	3.4	2	278389	11/20/21 06:01	11/20/21 06:01	DJL

Results for any subcontracted analyses are not included in this section.

ENTHALPY ANALYTICAL

Analysis Results for 453808

453808-017 Analyte	Result	Qual	Units	RL	DF	Batch	Prepared	Analyzed	Chemist
1,2-Dibromoethane	ND		ug/m3	3.1	2	278389	11/20/21 06:01	11/20/21 06:01	DJL
Chlorobenzene	ND		ug/m3	1.8	2	278389	11/20/21 06:01	11/20/21 06:01	DJL
Ethylbenzene	**14**		ug/m3	1.7	2	278389	11/20/21 06:01	11/20/21 06:01	DJL
m,p-Xylenes	**42**		ug/m3	3.5	2	278389	11/20/21 06:01	11/20/21 06:01	DJL
o-Xylene	**15**		ug/m3	1.7	2	278389	11/20/21 06:01	11/20/21 06:01	DJL
Styrene	ND		ug/m3	1.7	2	278389	11/20/21 06:01	11/20/21 06:01	DJL
Bromoform	ND		ug/m3	4.1	2	278389	11/20/21 06:01	11/20/21 06:01	DJL
1,1,2,2-Tetrachloroethane	ND		ug/m3	2.7	2	278389	11/20/21 06:01	11/20/21 06:01	DJL
1,1,1,2-Tetrachloroethane	ND		ug/m3	2.7	2	278389	11/20/21 06:01	11/20/21 06:01	DJL
4-Ethyltoluene	ND		ug/m3	2.0	2	278389	11/20/21 06:01	11/20/21 06:01	DJL
1,3,5-Trimethylbenzene	ND		ug/m3	2.0	2	278389	11/20/21 06:01	11/20/21 06:01	DJL
1,2,4-Trimethylbenzene	**2.9**		ug/m3	2.0	2	278389	11/20/21 06:01	11/20/21 06:01	DJL
1,3-Dichlorobenzene	ND		ug/m3	2.4	2	278389	11/20/21 06:01	11/20/21 06:01	DJL
1,4-Dichlorobenzene	ND		ug/m3	2.4	2	278389	11/20/21 06:01	11/20/21 06:01	DJL
Benzyl chloride	ND		ug/m3	2.1	2	278389	11/20/21 06:01	11/20/21 06:01	DJL
1,2-Dichlorobenzene	ND		ug/m3	2.4	2	278389	11/20/21 06:01	11/20/21 06:01	DJL
1,2,4-Trichlorobenzene	ND		ug/m3	3.0	2	278389	11/20/21 06:01	11/20/21 06:01	DJL
Hexachlorobutadiene	ND		ug/m3	4.3	2	278389	11/20/21 06:01	11/20/21 06:01	DJL
Xylene (total)	**57**		ug/m3	1.7	2	278389	11/20/21 06:01	11/20/21 06:01	DJL
Surrogates				**Limits**					
Bromofluorobenzene	102%		%REC	60-140	2	278389	11/20/21 06:01	11/20/21 06:01	DJL

Results for any subcontracted analyses are not included in this section.

ENTHALPY ANALYTICAL

Analysis Results for 453808

Sample ID: SV-9-15	Lab ID: 453808-018	Collected: 11/17/21 08:22
	Matrix: Air	

453808-018 Analyte	Result	Qual	Units	RL	DF	Batch	Prepared	Analyzed	Chemist
Method: ASTM D1946 Prep Method: METHOD									
Helium	ND		Mol %	0.20	2	278379	11/19/21	11/19/21	MPD
Helium	ND		ppmv	2,000	2	278379	11/19/21	11/19/21	MPD
Method: EPA TO-15 Prep Method: METHOD									
Freon 12	**2.5**		ug/m3	2.0	2	278389	11/20/21 06:52	11/20/21 06:52	DJL
Freon 114	ND		ug/m3	2.8	2	278389	11/20/21 06:52	11/20/21 06:52	DJL
Chloromethane	ND		ug/m3	0.83	2	278389	11/20/21 06:52	11/20/21 06:52	DJL
Vinyl Chloride	ND		ug/m3	1.0	2	278389	11/20/21 06:52	11/20/21 06:52	DJL
Bromomethane	ND		ug/m3	1.6	2	278389	11/20/21 06:52	11/20/21 06:52	DJL
Chloroethane	ND		ug/m3	1.1	2	278389	11/20/21 06:52	11/20/21 06:52	DJL
Trichlorofluoromethane	ND		ug/m3	2.2	2	278389	11/20/21 06:52	11/20/21 06:52	DJL
1,1-Dichloroethene	ND		ug/m3	1.6	2	278389	11/20/21 06:52	11/20/21 06:52	DJL
Freon 113	ND		ug/m3	3.1	2	278389	11/20/21 06:52	11/20/21 06:52	DJL
Acetone	ND		ug/m3	4.8	2	278389	11/20/21 06:52	11/20/21 06:52	DJL
Carbon Disulfide	**6.3**		ug/m3	1.2	2	278389	11/20/21 06:52	11/20/21 06:52	DJL
Isopropanol (IPA)	ND		ug/m3	4.9	2	278389	11/20/21 06:52	11/20/21 06:52	DJL
Methylene Chloride	**3.3**		ug/m3	1.4	2	278389	11/20/21 06:52	11/20/21 06:52	DJL
trans-1,2-Dichloroethene	ND		ug/m3	1.6	2	278389	11/20/21 06:52	11/20/21 06:52	DJL
MTBE	ND		ug/m3	1.4	2	278389	11/20/21 06:52	11/20/21 06:52	DJL
n-Hexane	**3.1**		ug/m3	1.4	2	278389	11/20/21 06:52	11/20/21 06:52	DJL
1,1-Dichloroethane	ND		ug/m3	1.6	2	278389	11/20/21 06:52	11/20/21 06:52	DJL
Vinyl Acetate	ND		ug/m3	7.0	2	278389	11/20/21 06:52	11/20/21 06:52	DJL
cis-1,2-Dichloroethene	ND		ug/m3	1.6	2	278389	11/20/21 06:52	11/20/21 06:52	DJL
2-Butanone	**10**		ug/m3	5.9	2	278389	11/20/21 06:52	11/20/21 06:52	DJL
Chloroform	ND		ug/m3	2.0	2	278389	11/20/21 06:52	11/20/21 06:52	DJL
1,1,1-Trichloroethane	ND		ug/m3	2.2	2	278389	11/20/21 06:52	11/20/21 06:52	DJL
Carbon Tetrachloride	ND		ug/m3	2.5	2	278389	11/20/21 06:52	11/20/21 06:52	DJL
Benzene	**3.1**		ug/m3	1.3	2	278389	11/20/21 06:52	11/20/21 06:52	DJL
1,2-Dichloroethane	ND		ug/m3	1.6	2	278389	11/20/21 06:52	11/20/21 06:52	DJL
Trichloroethene	ND		ug/m3	2.1	2	278389	11/20/21 06:52	11/20/21 06:52	DJL
1,2-Dichloropropane	ND		ug/m3	1.8	2	278389	11/20/21 06:52	11/20/21 06:52	DJL
Bromodichloromethane	ND		ug/m3	2.7	2	278389	11/20/21 06:52	11/20/21 06:52	DJL
cis-1,3-Dichloropropene	ND		ug/m3	1.8	2	278389	11/20/21 06:52	11/20/21 06:52	DJL
4-Methyl-2-Pentanone	ND		ug/m3	1.6	2	278389	11/20/21 06:52	11/20/21 06:52	DJL
Toluene	**8.0**		ug/m3	1.5	2	278389	11/20/21 06:52	11/20/21 06:52	DJL
trans-1,3-Dichloropropene	ND		ug/m3	1.8	2	278389	11/20/21 06:52	11/20/21 06:52	DJL
1,1,2-Trichloroethane	ND		ug/m3	2.2	2	278389	11/20/21 06:52	11/20/21 06:52	DJL
Tetrachloroethene	ND		ug/m3	2.7	2	278389	11/20/21 06:52	11/20/21 06:52	DJL
2-Hexanone	ND		ug/m3	4.1	2	278389	11/20/21 06:52	11/20/21 06:52	DJL
Dibromochloromethane	ND		ug/m3	3.4	2	278389	11/20/21 06:52	11/20/21 06:52	DJL

Results for any subcontracted analyses are not included in this section.

Analysis Results for 453808

453808-018 Analyte	Result	Qual	Units	RL	DF	Batch	Prepared	Analyzed	Chemist
1,2-Dibromoethane	ND		ug/m3	3.1	2	278389	11/20/21 06:52	11/20/21 06:52	DJL
Chlorobenzene	ND		ug/m3	1.8	2	278389	11/20/21 06:52	11/20/21 06:52	DJL
Ethylbenzene	**20**		ug/m3	1.7	2	278389	11/20/21 06:52	11/20/21 06:52	DJL
m,p-Xylenes	**83**		ug/m3	3.5	2	278389	11/20/21 06:52	11/20/21 06:52	DJL
o-Xylene	**39**		ug/m3	1.7	2	278389	11/20/21 06:52	11/20/21 06:52	DJL
Styrene	ND		ug/m3	1.7	2	278389	11/20/21 06:52	11/20/21 06:52	DJL
Bromoform	ND		ug/m3	4.1	2	278389	11/20/21 06:52	11/20/21 06:52	DJL
1,1,2,2-Tetrachloroethane	ND		ug/m3	2.7	2	278389	11/20/21 06:52	11/20/21 06:52	DJL
1,1,1,2-Tetrachloroethane	ND		ug/m3	2.7	2	278389	11/20/21 06:52	11/20/21 06:52	DJL
4-Ethyltoluene	ND		ug/m3	2.0	2	278389	11/20/21 06:52	11/20/21 06:52	DJL
1,3,5-Trimethylbenzene	ND		ug/m3	2.0	2	278389	11/20/21 06:52	11/20/21 06:52	DJL
1,2,4-Trimethylbenzene	ND		ug/m3	2.0	2	278389	11/20/21 06:52	11/20/21 06:52	DJL
1,3-Dichlorobenzene	ND		ug/m3	2.4	2	278389	11/20/21 06:52	11/20/21 06:52	DJL
1,4-Dichlorobenzene	ND		ug/m3	2.4	2	278389	11/20/21 06:52	11/20/21 06:52	DJL
Benzyl chloride	ND		ug/m3	2.1	2	278389	11/20/21 06:52	11/20/21 06:52	DJL
1,2-Dichlorobenzene	ND		ug/m3	2.4	2	278389	11/20/21 06:52	11/20/21 06:52	DJL
1,2,4-Trichlorobenzene	ND		ug/m3	3.0	2	278389	11/20/21 06:52	11/20/21 06:52	DJL
Hexachlorobutadiene	ND		ug/m3	4.3	2	278389	11/20/21 06:52	11/20/21 06:52	DJL
Xylene (total)	**120**		ug/m3	1.7	2	278389	11/20/21 06:52	11/20/21 06:52	DJL
Surrogates				**Limits**					
Bromofluorobenzene	101%		%REC	60-140	2	278389	11/20/21 06:52	11/20/21 06:52	DJL

ND Not Detected
b See narrative

Results for any subcontracted analyses are not included in this section.

ENTHALPY ANALYTICAL

Batch QC

Type: Lab Control Sample	**Lab ID:** QC956587	**Batch:** 278379
Matrix: Air	**Method:** ASTM D1946	**Prep Method:** METHOD

QC956587 Analyte	Result	Spiked	Units	Recovery	Qual	Limits
Helium	8.934	10.00	mol %	89%		85-115

Type: Lab Control Sample Duplicate	**Lab ID:** QC956588	**Batch:** 278379
Matrix: Air	**Method:** ASTM D1946	**Prep Method:** METHOD

QC956588 Analyte	Result	Spiked	Units	Recovery	Qual	Limits	RPD	RPD Lim
Helium	8.879	10.00	mol %	89%		85-115	1	10

Type: Blank	**Lab ID:** QC956589	**Batch:** 278379
Matrix: Air	**Method:** ASTM D1946	**Prep Method:** METHOD

QC956589 Analyte	Result	Qual	Units	RL	Prepared	Analyzed
Helium	ND		mol %	0.10	11/19/21	11/19/21

Type: Sample Duplicate	**Lab ID:** QC956590	**Batch:** 278379
Matrix (Source ID): Air (453723-005)	**Method:** ASTM D1946	**Prep Method:** METHOD

QC956590 Analyte	Result	Source Sample Result	Units	Qual	RPD	RPD Lim	DF
Helium	3.722	3.673	mol %		1	20	1.8

Type: Sample Duplicate	**Lab ID:** QC956591	**Batch:** 278379
Matrix (Source ID): Air (453808-002)	**Method:** ASTM D1946	**Prep Method:** METHOD

QC956591 Analyte	Result	Source Sample Result	Units	Qual	RPD	RPD Lim	DF
Helium	ND	ND	mol %			20	2

ENTHALPY ANALYTICAL

Batch QC

Type:	**Lab Control Sample**	**Lab ID:**	**QC956622**	**Batch:**	**278389**
Matrix:	**Air**	**Method:**	**EPA TO-15**	**Prep Method:**	**METHOD**

QC956622 Analyte	Result	Spiked	Units	Recovery	Qual	Limits
Freon 12	10.88	10.00	ppbv	109%		70-130
Freon 114	10.69	10.00	ppbv	107%		70-130
Chloromethane	11.82	10.00	ppbv	118%		70-130
Vinyl Chloride	11.47	10.00	ppbv	115%		70-130
Bromomethane	11.01	10.00	ppbv	110%		70-130
Chloroethane	11.17	10.00	ppbv	112%		70-130
Trichlorofluoromethane	10.60	10.00	ppbv	106%		70-130
1,1-Dichloroethene	11.09	10.00	ppbv	111%		70-130
Freon 113	10.41	10.00	ppbv	104%		70-130
Acetone	9.481	10.00	ppbv	95%		70-130
Carbon Disulfide	10.77	10.00	ppbv	108%		70-130
Isopropanol (IPA)	8.775	10.00	ppbv	88%	b	70-130
Methylene Chloride	8.772	10.00	ppbv	88%		70-130
trans-1,2-Dichloroethene	10.98	10.00	ppbv	110%		70-130
MTBE	11.05	10.00	ppbv	110%		70-130
n-Hexane	11.05	10.00	ppbv	111%		70-130
1,1-Dichloroethane	10.95	10.00	ppbv	109%		70-130
Vinyl Acetate	11.17	10.00	ppbv	112%		70-130
cis-1,2-Dichloroethene	11.04	10.00	ppbv	110%		70-130
2-Butanone	11.51	10.00	ppbv	115%		70-130
Chloroform	10.56	10.00	ppbv	106%		70-130
1,1,1-Trichloroethane	10.73	10.00	ppbv	107%		70-130
Carbon Tetrachloride	10.69	10.00	ppbv	107%		70-130
Benzene	10.57	10.00	ppbv	106%		70-130
1,2-Dichloroethane	10.86	10.00	ppbv	109%		70-130
Trichloroethene	10.33	10.00	ppbv	103%		70-130
1,2-Dichloropropane	10.84	10.00	ppbv	108%		70-130
Bromodichloromethane	10.87	10.00	ppbv	109%		70-130
cis-1,3-Dichloropropene	10.70	10.00	ppbv	107%		70-130
4-Methyl-2-Pentanone	11.55	10.00	ppbv	115%		70-130
Toluene	10.75	10.00	ppbv	107%		70-130
trans-1,3-Dichloropropene	10.76	10.00	ppbv	108%		70-130
1,1,2-Trichloroethane	10.45	10.00	ppbv	104%		70-130
Tetrachloroethene	10.26	10.00	ppbv	103%		70-130
2-Hexanone	11.69	10.00	ppbv	117%		70-130
Dibromochloromethane	10.68	10.00	ppbv	107%		70-130
1,2-Dibromoethane	10.54	10.00	ppbv	105%		70-130
Chlorobenzene	9.888	10.00	ppbv	99%		70-130
Ethylbenzene	10.42	10.00	ppbv	104%		70-130
m,p-Xylenes	20.83	20.00	ppbv	104%		70-130
o-Xylene	10.27	10.00	ppbv	103%		70-130
Styrene	10.40	10.00	ppbv	104%		70-130

ENTHALPY ANALYTICAL

Batch QC

QC956622 Analyte	Result	Spiked	Units	Recovery	Qual	Limits
Bromoform	10.29	10.00	ppbv	103%		70-130
1,1,2,2-Tetrachloroethane	10.25	10.00	ppbv	103%		70-130
1,1,1,2-Tetrachloroethane	10.18	10.00	ppbv	102%		70-130
4-Ethyltoluene	10.24	10.00	ppbv	102%		70-130
1,3,5-Trimethylbenzene	10.29	10.00	ppbv	103%		70-130
1,2,4-Trimethylbenzene	10.54	10.00	ppbv	105%		70-130
1,3-Dichlorobenzene	9.793	10.00	ppbv	98%		70-130
1,4-Dichlorobenzene	9.837	10.00	ppbv	98%		70-130
Benzyl chloride	10.95	10.00	ppbv	110%		70-130
1,2-Dichlorobenzene	9.904	10.00	ppbv	99%		70-130
1,2,4-Trichlorobenzene	10.60	10.00	ppbv	106%		70-130
Hexachlorobutadiene	9.852	10.00	ppbv	99%		70-130
Surrogates						
Bromofluorobenzene	9.805	10.00	ppbv	98%		60-140

ENTHALPY ANALYTICAL

Batch QC

Type:	**Lab Control Sample Duplicate**	**Lab ID:**	**QC956623**	**Batch:**	**278389**
Matrix:	**Air**	**Method:**	**EPA TO-15**	**Prep Method:**	**METHOD**

QC956623 Analyte	Result	Spiked	Units	Recovery	Qual	Limits	RPD	RPD Lim
Freon 12	10.83	10.00	ppbv	108%		70-130	0	30
Freon 114	10.83	10.00	ppbv	108%		70-130	1	30
Chloromethane	11.82	10.00	ppbv	118%		70-130	0	30
Vinyl Chloride	11.61	10.00	ppbv	116%		70-130	1	30
Bromomethane	11.16	10.00	ppbv	112%		70-130	1	30
Chloroethane	11.22	10.00	ppbv	112%		70-130	0	30
Trichlorofluoromethane	10.68	10.00	ppbv	107%		70-130	1	30
1,1-Dichloroethene	11.16	10.00	ppbv	112%		70-130	1	30
Freon 113	10.52	10.00	ppbv	105%		70-130	1	30
Acetone	9.594	10.00	ppbv	96%		70-130	1	30
Carbon Disulfide	10.82	10.00	ppbv	108%		70-130	1	30
Isopropanol (IPA)	8.942	10.00	ppbv	89%	b	70-130	2	30
Methylene Chloride	8.901	10.00	ppbv	89%		70-130	1	30
trans-1,2-Dichloroethene	11.08	10.00	ppbv	111%		70-130	1	30
MTBE	11.18	10.00	ppbv	112%		70-130	1	30
n-Hexane	11.10	10.00	ppbv	111%		70-130	0	30
1,1-Dichloroethane	10.97	10.00	ppbv	110%		70-130	0	30
Vinyl Acetate	11.35	10.00	ppbv	113%		70-130	2	30
cis-1,2-Dichloroethene	11.13	10.00	ppbv	111%		70-130	1	30
2-Butanone	11.62	10.00	ppbv	116%		70-130	1	30
Chloroform	10.66	10.00	ppbv	107%		70-130	1	30
1,1,1-Trichloroethane	10.87	10.00	ppbv	109%		70-130	1	30
Carbon Tetrachloride	10.81	10.00	ppbv	108%		70-130	1	30
Benzene	10.69	10.00	ppbv	107%		70-130	1	30
1,2-Dichloroethane	10.99	10.00	ppbv	110%		70-130	1	30
Trichloroethene	10.37	10.00	ppbv	104%		70-130	0	30
1,2-Dichloropropane	10.95	10.00	ppbv	109%		70-130	1	30
Bromodichloromethane	10.87	10.00	ppbv	109%		70-130	0	30
cis-1,3-Dichloropropene	10.86	10.00	ppbv	109%		70-130	1	30
4-Methyl-2-Pentanone	11.53	10.00	ppbv	115%		70-130	0	30
Toluene	10.78	10.00	ppbv	108%		70-130	0	30
trans-1,3-Dichloropropene	10.92	10.00	ppbv	109%		70-130	2	30
1,1,2-Trichloroethane	10.42	10.00	ppbv	104%		70-130	0	30
Tetrachloroethene	10.30	10.00	ppbv	103%		70-130	0	30
2-Hexanone	11.77	10.00	ppbv	118%		70-130	1	30
Dibromochloromethane	10.73	10.00	ppbv	107%		70-130	0	30
1,2-Dibromoethane	10.57	10.00	ppbv	106%		70-130	0	30
Chlorobenzene	9.896	10.00	ppbv	99%		70-130	0	30
Ethylbenzene	10.45	10.00	ppbv	104%		70-130	0	30
m,p-Xylenes	20.76	20.00	ppbv	104%		70-130	0	30
o-Xylene	10.30	10.00	ppbv	103%		70-130	0	30

ENTHALPY ANALYTICAL

Batch QC

QC956623 Analyte	Result	Spiked	Units	Recovery	Qual	Limits	RPD	RPD Lim
Styrene	10.41	10.00	ppbv	104%		70-130	0	30
Bromoform	10.39	10.00	ppbv	104%		70-130	1	30
1,1,2,2-Tetrachloroethane	10.26	10.00	ppbv	103%		70-130	0	30
1,1,1,2-Tetrachloroethane	10.21	10.00	ppbv	102%		70-130	0	30
4-Ethyltoluene	10.30	10.00	ppbv	103%		70-130	1	30
1,3,5-Trimethylbenzene	10.29	10.00	ppbv	103%		70-130	0	30
1,2,4-Trimethylbenzene	10.55	10.00	ppbv	106%		70-130	0	30
1,3-Dichlorobenzene	9.815	10.00	ppbv	98%		70-130	0	30
1,4-Dichlorobenzene	9.873	10.00	ppbv	99%		70-130	0	30
Benzyl chloride	11.09	10.00	ppbv	111%		70-130	1	30
1,2-Dichlorobenzene	9.919	10.00	ppbv	99%		70-130	0	30
1,2,4-Trichlorobenzene	10.67	10.00	ppbv	107%		70-130	1	30
Hexachlorobutadiene	9.826	10.00	ppbv	98%		70-130	0	30
Surrogates								
Bromofluorobenzene	9.788	10.00	ppbv	98%		60-140		

ENTHALPY ANALYTICAL

Batch QC

Type:	**Blank**	**Lab ID:**	**QC956624**	**Batch:**	**278389**
Matrix:	**Air**	**Method:**	**EPA TO-15**	**Prep Method:**	**METHOD**

QC956624 Analyte	Result	Qual	Units	RL	Prepared	Analyzed
Freon 12	ND		ppbv	0.20	11/19/21 13:35	11/19/21 13:35
Freon 114	ND		ppbv	0.20	11/19/21 13:35	11/19/21 13:35
Chloromethane	ND		ppbv	0.20	11/19/21 13:35	11/19/21 13:35
Vinyl Chloride	ND		ppbv	0.20	11/19/21 13:35	11/19/21 13:35
Bromomethane	ND		ppbv	0.20	11/19/21 13:35	11/19/21 13:35
Chloroethane	ND		ppbv	0.20	11/19/21 13:35	11/19/21 13:35
Trichlorofluoromethane	ND		ppbv	0.20	11/19/21 13:35	11/19/21 13:35
1,1-Dichloroethene	ND		ppbv	0.20	11/19/21 13:35	11/19/21 13:35
Freon 113	ND		ppbv	0.20	11/19/21 13:35	11/19/21 13:35
Acetone	ND		ppbv	1.0	11/19/21 13:35	11/19/21 13:35
Carbon Disulfide	ND		ppbv	0.20	11/19/21 13:35	11/19/21 13:35
Isopropanol (IPA)	ND		ppbv	1.0	11/19/21 13:35	11/19/21 13:35
Methylene Chloride	ND		ppbv	0.20	11/19/21 13:35	11/19/21 13:35
trans-1,2-Dichloroethene	ND		ppbv	0.20	11/19/21 13:35	11/19/21 13:35
MTBE	ND		ppbv	0.20	11/19/21 13:35	11/19/21 13:35
n-Hexane	ND		ppbv	0.20	11/19/21 13:35	11/19/21 13:35
1,1-Dichloroethane	ND		ppbv	0.20	11/19/21 13:35	11/19/21 13:35
Vinyl Acetate	ND		ppbv	1.0	11/19/21 13:35	11/19/21 13:35
cis-1,2-Dichloroethene	ND		ppbv	0.20	11/19/21 13:35	11/19/21 13:35
2-Butanone	ND		ppbv	1.0	11/19/21 13:35	11/19/21 13:35
Chloroform	ND		ppbv	0.20	11/19/21 13:35	11/19/21 13:35
1,1,1-Trichloroethane	ND		ppbv	0.20	11/19/21 13:35	11/19/21 13:35
Carbon Tetrachloride	ND		ppbv	0.20	11/19/21 13:35	11/19/21 13:35
Benzene	ND		ppbv	0.20	11/19/21 13:35	11/19/21 13:35
1,2-Dichloroethane	ND		ppbv	0.20	11/19/21 13:35	11/19/21 13:35
Trichloroethene	ND		ppbv	0.20	11/19/21 13:35	11/19/21 13:35
1,2-Dichloropropane	ND		ppbv	0.20	11/19/21 13:35	11/19/21 13:35
Bromodichloromethane	ND		ppbv	0.20	11/19/21 13:35	11/19/21 13:35
cis-1,3-Dichloropropene	ND		ppbv	0.20	11/19/21 13:35	11/19/21 13:35
4-Methyl-2-Pentanone	ND		ppbv	0.20	11/19/21 13:35	11/19/21 13:35
Toluene	ND		ppbv	0.20	11/19/21 13:35	11/19/21 13:35
trans-1,3-Dichloropropene	ND		ppbv	0.20	11/19/21 13:35	11/19/21 13:35
1,1,2-Trichloroethane	ND		ppbv	0.20	11/19/21 13:35	11/19/21 13:35
Tetrachloroethene	ND		ppbv	0.20	11/19/21 13:35	11/19/21 13:35
2-Hexanone	ND		ppbv	0.50	11/19/21 13:35	11/19/21 13:35
Dibromochloromethane	ND		ppbv	0.20	11/19/21 13:35	11/19/21 13:35
1,2-Dibromoethane	ND		ppbv	0.20	11/19/21 13:35	11/19/21 13:35
Chlorobenzene	ND		ppbv	0.20	11/19/21 13:35	11/19/21 13:35
Ethylbenzene	ND		ppbv	0.20	11/19/21 13:35	11/19/21 13:35
m,p-Xylenes	ND		ppbv	0.40	11/19/21 13:35	11/19/21 13:35
o-Xylene	ND		ppbv	0.20	11/19/21 13:35	11/19/21 13:35
Styrene	ND		ppbv	0.20	11/19/21 13:35	11/19/21 13:35

ENTHALPY ANALYTICAL

Batch QC

QC956624 Analyte	Result	Qual	Units	RL	Prepared	Analyzed
Bromoform	ND		ppbv	0.20	11/19/21 13:35	11/19/21 13:35
1,1,2,2-Tetrachloroethane	ND		ppbv	0.20	11/19/21 13:35	11/19/21 13:35
1,1,1,2-Tetrachloroethane	ND		ppbv	0.20	11/19/21 13:35	11/19/21 13:35
4-Ethyltoluene	ND		ppbv	0.20	11/19/21 13:35	11/19/21 13:35
1,3,5-Trimethylbenzene	ND		ppbv	0.20	11/19/21 13:35	11/19/21 13:35
1,2,4-Trimethylbenzene	ND		ppbv	0.20	11/19/21 13:35	11/19/21 13:35
1,3-Dichlorobenzene	ND		ppbv	0.20	11/19/21 13:35	11/19/21 13:35
1,4-Dichlorobenzene	ND		ppbv	0.20	11/19/21 13:35	11/19/21 13:35
Benzyl chloride	ND		ppbv	0.20	11/19/21 13:35	11/19/21 13:35
1,2-Dichlorobenzene	ND		ppbv	0.20	11/19/21 13:35	11/19/21 13:35
1,2,4-Trichlorobenzene	ND		ppbv	0.20	11/19/21 13:35	11/19/21 13:35
Hexachlorobutadiene	ND		ppbv	0.20	11/19/21 13:35	11/19/21 13:35
Xylene (total)	ND		ppbv	0.20	11/19/21 13:35	11/19/21 13:35
Surrogates				**Limits**		
Bromofluorobenzene	100%		%REC	60-140	11/19/21 13:35	11/19/21 13:35

ND Not Detected
b See narrative

EEC ENVIRONMENTAL
Corporate Office
Tel: (714) 667-2300
Fax: (714) 667-2310
One City Boulevard West, Suite 1800
Orange, California 92868
www.eecenvironmental.com

Privileged & Confidential
Attorney Work Product
Attorney-Client Communication

Limited Subsurface Assessment

410 S. Main Street, 323 S. Belle Avenue, and 332 S. Washburn Avenue
Corona, California 92882

January 24, 2022

Prepared for:

Mr. Carl Middleton
Northgate Gonzalez Real Estate, LLC
1201 North Magnolia Avenue
Anaheim, California 92801

Prepared by:

EEC Environmental
One City Boulevard West, Suite 1800
Orange, California 92868
EEC S-3648.04T

PROFESSIONAL GEOLOGIST
DAVID BERNIER
No. 9425
STATE OF CALIFORNIA

Laura Holder
Project Manager

David Bernier, PG
Principal Geologist

TABLE OF CONTENTS

1.0 INTRODUCTION 1
2.0 SITE DESCRIPTION 1
2.1 Physiography 2
2.2 Geology and Hydrogeology 2
2.3 Background 2
3.0 SITE ASSESSMENT ACTIVITIES 2
3.1 Pre-Drilling Activities 3
3.1.1 Health and Safety Plan 3
3.1.2 Utility Clearance 3
3.2 Soil Boring Advancement and Soil Sampling 3
3.3 Soil Vapor Probe Construction and Sampling 4
4.0 RESULTS 5
5.0 ASSESSMENT CONCLUSIONS 5
6.0 REFERENCES 6

Table

Table 1 Sampling Matrix
Table 2 Soil Vapor Analytical Results

Figures

Figure 1 Site Location Map
Figure 2 Site Vicinity Map
Figure 3 Sample Location Map

Appendices

Appendix A Boring Logs
Appendix B Laboratory Reports, Chain-of-Custody Documentation, and Quality Control Data

1.0 INTRODUCTION

EEC Environmental (EEC) has prepared this report to document a limited subsurface soil and soil vapor investigation conducted at the property located at 410 S. Main Street, 323 S. Belle Avenue, and 332 S. Washburn Avenue, Corona, California (Subject Property; Figure 1, *Site Location Map*). The purpose of the subsurface investigation was to evaluate if Recognized Environmental Conditions (RECs) identified in the November 2021 Phase I Environmental Site Assessment (ESA) could potentially present an environmental concern at the Subject Property (Figure 2; Site Vicinity Map).

The RECs identified in the ESA included the potential for undocumented releases resulting from former use of the Subject Property as a machine shop and metalworking facility. The ESA also identified potential impacts to the Subject Property from a nearby dry cleaner as an offsite REC. The subsurface investigation was conducted on January 5 and January 10, 2021, in accordance with EEC's Proposal - Limited Soil and Soil Vapor Phase II ESA, dated December 15, 2021.

This report documents the methods, procedures, and results of the limited subsurface assessment conducted at the Subject Property. The scope of work was completed under the supervision of a California licensed Professional Geologist (PG).

2.0 SITE DESCRIPTION

The Subject Property is located east of the intersection of S. Belle Avenue and W. 4th Street in a commercial and residential land use setting in Corona, California (Figure 1; Figure 2, *Site Vicinity Map*). The approximately 1.31-acre Subject Property consists of four parcels identified as Assessor's Parcel Numbers (APNs) 117-103-026, 117-103-027, 117-142-016, and 117-142-017. The north portion of the Subject Property is developed with three single-family residences and a gravel lot. The remainder of the Subject Property consists of a vacant lot with concrete building pads from former onsite buildings and an associated asphalt-paved parking lot. A paved road (4th Street) extends east to west between the residences and vacant lot. This road turns 90 degrees to the north at the east portion of the Subject Property. The north/south-trending portion of this road is named Washburn Avenue.

The Subject Property was developed with single-family residences and associated buildings from at least 1895 to the 1930s. A vacant building, carpenter shop, and blacksmith shop were also located on the Subject Property during this time period. In the 1930s, the south portion of the Subject Property was developed with a machine shop. A roofing company was developed next to the machine shop in the 1940s. A new residence was developed on the north portion of the Subject Property in the 1950s. The south portion of the Subject Property continued to be used as a machine shop from the 1950s to the early 1990s. Other metalworking companies operated at this portion of the Subject Property during this time frame. One of the residences on the north portion of the Subject Property was demolished and replaced by a gravel lot in the 1990s. From the mid-1990s to 2000s, the buildings on the south portion of the subject property were occupied by a sign and lighting company, carpet shop, and drapery and upholstery shop. The buildings on the south portion of the Subject Property were demolished in 2013 and only building pads remain. The north portion of the Subject Property remains developed with single-family residences.

2.1 Physiography

The Subject Property is depicted on the U.S. Geological Survey 7.5-minute, Corona North and Corona South, California, quadrangle maps, dated 2012. According to the maps, the subject property elevation is approximately 640 feet above mean sea level. The overall topography in the area around the Subject Property slopes to the north (USGS, 2012).

2.2 Geology and Hydrogeology

According to the Geological Map of the Corona North 7.5' Quadrangle, Riverside and San Bernardino Counties, California, the Subject Property is underlain by young alluvial fan deposits, Unit 1 (Holocene and late Pleistocene), which consist of pale-gray, unconsolidated, cobble- to granule-sized gravel (USGS and California Division of Mines and Geology, 1975 and 1995). According to United States Department of Agriculture (USDA) Soil Conservation Service (SCS) soil data provided by EDR, soil at the Subject Property consists of Garretson gravelly very fine sandy loam. According to a Case Closure Summary for a site located approximately 280 feet northwest of the Subject Property, depth to groundwater is expected to be approximately 78 feet below ground surface (bgs; Riverside County Department of Environmental Health, 1995). However, it should be noted that a groundwater monitoring report for another nearby site indicated groundwater depth was approximately 125 to 130 feet bgs (EAR Engineering, Construction & Support Services, 2008). The groundwater flow direction is expected to be north, based on topography.

2.3 Background

On November 29, 2021, EEC completed a Phase I ESA at the Site (EEC, 2021). The Phase I ESA determined that the south portion of the Subject Property was previously developed with industrial buildings that were occupied by a machine shop and other metalworking companies from the 1930s to early 1990s. Based on the nature of operations, the former occupants likely used hazardous substances including oils, lubricants, and solvents and generated scrap metal shavings and dust. Additionally, a rectangular-shaped cut was observed in the concrete in the center of one of the associated building pads that appeared similar to a former pit, clarifier, or drain. Information was not available related to the handling practices of hazardous materials or hazardous waste disposal practices.

As previously stated, the RECs identified in the ESA included the potential for undocumented releases resulting from former use of the Subject Property as a machine shop and metalworking facility. The ESA also identified potential impacts to the Subject Property from a nearby dry cleaner as an offsite REC.

3.0 SITE ASSESSMENT ACTIVITIES

Subsurface investigation activities were performed on January 5, 2022. The investigation included drilling ten (10) soil borings (SB-1 through SB-10) ranging from 5 to 15 feet deep and installing soil vapor probes for the collection of soil vapor samples (Figure 3, *Sample Location Map*).

3.1 Pre-Drilling Activities

The following activities were completed prior to beginning the site activities.

3.1.1 Health and Safety Plan

To protect workers, a site-specific health and safety plan (HASP) was developed to inform all site workers of potential risks during field sampling activities, and to provide engineering controls to avoid physical and chemical hazards. The HASP addressed potential physical and chemical hazards associated with field operations and risks associated with drilling equipment. The HASP outlined the steps to prevent exposures from related site activities. The HASP also described the safe use of equipment, evaluation of hazards, safe investigation procedures, personal protective equipment, emergency procedures, and training required to conduct the site assessment under typical Hazardous Waste Operations and Emergency Response protocols. The HASP also discussed safety measures when working during the Coronavirus pandemic.

3.1.2 Utility Clearance

In compliance with California Government Code Section 4216-4216.9, EEC marked the proposed boring locations with white paint so that the proposed area was visible to underground service alert (USA) members. EEC also used blue survey flags to mark the boring locations. USA is a regional notification center that notifies owners and operators of subsurface utilities (water, gas, electric, sewer, oil lines, etc.) and informs them of a contractor's intent to perform subsurface work. EEC properly notified USA of the intent to perform subsurface work at least 48 hours prior to the beginning of the activities.

As an additional layer of protection, EEC contracted a private utility-locating company (SoCal Locators) to clear all proposed boring locations of underground utilities. Additionally, the geophysical survey assessed the area of a suspected clarifier, sump, or drain observed during the Phase I ESA. According to the geophysical surveyor, the feature did appear to be a clarifier. The geophysical survey was performed by using several geophysical methods, including high-sensitivity metal detection, shallow-focus terrain conductivity, ground-penetrating radar (GPR), and electromagnetic utility locating.

3.2 Soil Boring Advancement and Soil Sampling

EEC retained and supervised Strongarm Environmental Field Services, Inc. to drill a total of 10 soil borings (SB-1 through SB-10), using a limited access direct-push drilling rig. Two (2) soil borings were advanced to 5 feet bgs and eight (8) soil borings were advanced to 15 feet bgs. Direct-push drilling rigs are hydraulically powered soil probing machines that use both static force and percussion to drive steel boring rods into the subsurface.

A portion of soil from each boring was used for field screening using a photoionization detector (PID) for evaluation of organic vapor content and for logging lithology. Field screening was conducted by placing a portion of the unpreserved soil in a sealable plastic bag for approximately 10 minutes. The organic vapor concentration in the headspace of the plastic bag was then measured using a PID. Soil descriptions and PID measurements were recorded and documented on field notes. Soil boring logs are included as Appendix A, *Boring Logs*. All field activities were performed under the direct oversight of a PG.

During drilling, soil samples were collected at 5-foot depths for the borings that were advanced to 5 feet

bgs. Soil samples were collected at 5 feet, 10 feet, and 15 feet bgs from the borings that were advanced to 15 feet bgs. Additionally, soil samples were collected from one foot bgs in soil borings SB-2, SB-3, SB-5, SB-9, and SB-10. During boring advancement, soil samples were collected by advancing the direct-push boring to a point immediately above the sample depth. A percussion hammer outfitted with a 1.5-inch-diameter, clear acetate sleeve will be driven approximately 5 feet into undisturbed soil and a soil sample will be collected in the sleeve. Following sample retrieval, the lowermost intact portion of the sleeve was cut, covered with Teflon sheets, and sealed with plastic end caps. Soil samples were labeled with an identification number, sealed in a plastic bag, and placed into a chilled cooler. The collected soil samples were transferred under proper chain-of-custody protocols to a laboratory for analysis.

Collected soil samples were submitted to Enthalpy Analytical (Enthalpy) for analysis. Enthalpy is a State of California accredited environmental laboratory for the selected analysis. Select soil samples from each boring were analyzed for total petroleum hydrocarbons as gasoline (TPHg), diesel-range organics (DRO), and oil-range organics (ORO) by United States Environmental Protection Agency (USEPA) Method 8015B (M), volatile organic compounds (VOCs) by USEPA Method 8260B, semi-volatile organic compounds (SVOCs) by USEPA Method 8270C, Title 22 Metals by USEPA Method 6010B/7471A, and Hexavalent Chromium by USEPA Method 7199. The project sampling matrix, including boring locations and analytes tested at particular depth intervals for each boring, is presented in Table 1, *Sampling Matrix*.

3.3 Soil Vapor Probe Construction and Sampling

Once the total depth of each boring was reached, soil vapor probes SV-1 and SV-2 were installed in two soil borings (SB-1 and SB-2) at a depth of five feet bgs and soil vapor probes SV-3 through SV-10 were installed in eight soil borings (SB-3 through SB-10) at depths of 5 feet and 15 feet bgs. The soil vapor probes were installed by extending 0.25-inch diameter Polyetheretherketone (PEEK) tubing fitted with a 1-inch-long probe screen placed near the bottom of an approximately 1-foot-thick filter pack comprised of No. 3 sand. Dry granular bentonite was poured to approximately 1 foot above the sand pack and hydrated bentonite was poured above the dry bentonite to the surface. This construction design is in general accordance with the DTSC July 2015 *Advisory on Active Soil Gas Investigations (DTSC 2015 Advisory)*.

Prior to sampling, a shut-in vacuum test was conducted on the sample train. During sampling, the entire sample train was placed under a shroud where a tracer gas (helium) was released. The tracer gas was used to expose leaks between the probe tubing, joints in the sampling train, and the surface during sampling. While the probe is actively extracting soil-vapor from the subsurface, a minimum concentration of 20% of the shroud's volume was maintained as tracer gas. The tracer gas concentrations were continuously monitored using a multi-gas detector. The tracer gas was also analyzed by the American Section of the International Association for Testing Materials (ASTM) Method D-1946 to determine if there were surface leaks into the subsurface due to improper installation of the probe. In accordance with the DTSC July 2015 advisory - Active Soil Gas Investigations, EEC allowed soil vapor conditions to equilibrate four days prior to sampling; the DTSC advisory requires a minimum of two hours prior to collecting vapor samples.

Each probe was purged of stagnant air (3 purge volumes) using a standard vacuum pump with a flow of approximately 200 milliliters per minute (mL/min). Soil-vapor samples were then collected using a 1-liter laboratory certified clean Summa canister equipped with a laboratory calibrated flow regulator set to a

rate of approximately 200 mL/min. The collected samples were submitted to Enthalpy, for analysis of VOCs in accordance with USEPA Method TO-15.

4.0 RESULTS

Soil

Soil results are summarized below. Laboratory analytical results, chain-of-custody documentation, and quality control data are included in Appendix B. Soil results were compared to the 2019 San Francisco Bay Regional Water Quality Control Board (SFB-RWQCB) Environmental Screening Levels (ESLs), as they are the most conservative and are the current industry standard for multiple media. The cancer risk value for ESLs was used unless not available; in that case, the non-cancer risk value ESLs were used.

There were no detections of TPHg, DRO, ORO, semi-VOCs, or VOCs in any of the collected soil samples. Arsenic was detected at concentrations ranging from 9.6 milligrams per kilogram (mg/kg) to 11 mg/kg. Although this value exceeds the screening levels set by the SFB-RWQCB, it is withing the range which is typical for Southern California soils. In a 1995 study, the Lawrence Berkeley National Laboratory determined the background arsenic concentration in Southern California typically ranges from 5 to 20 mg/kg. The California Department of Toxic Substance Control (DTSC) has established a background level of 12 mg/kg for California schools.

Various other metals were detected at low concentrations in soil; however, no concentrations exceeded their respective ESLs for soil set by the SFB-RWQCB. Hexavalent chromium and mercury were not detected in any of the collected soil samples.

Soil Vapor

Soil vapor results are summarized below and in Table 2, *Soil Vapor Analytical Results*. Laboratory analytical results, chain-of-custody documentation, and quality control data are included in Appendix B. The results were compared to the 2019 SFB-RWQCB ESLs, as they are the most conservative and are the current industry standard for multiple media. The cancer risk value for ESLs was used unless not available; in that case, the non-cancer risk value ESLs were used.

Numerous low-level detections of VOCs were reported in all soil vapor samples collected. All detections were below commercial/industrial ESLs, with the exception of bromodichloromethane, which was detected at 27 micrograms per cubic meter ($\mu g/m^3$) in SB-10-15 SV, which exceeded the commercial/industrial ESL of 11 $\mu g/m^3$. This chemical is a known by-product of water chlorination and is likely source from a potable water system. Further, it was only detected in one sample. Based on the likely source and isolated occurrence and is not expected to drive risk.

5.0 ASSESSMENT CONCLUSIONS

Based upon the results of this limited investigation, no chemicals of concern were detected in collected soil samples. Soil vapor sampling results indicated the presence of only low levels of VOC compounds, none of which exceeded commercial/industrial ESLs. Based on the proposed commercial use of the Subject Property, it is EEC's opinion that no additional investigation is warranted.

6.0 REFERENCES

Department of Toxic Substances Control (DTSC). (2015, July). *Advisory Active Soil Gas Investigations*.

EAR Engineering, Construction & Support Services. (2008, July 2). *Second Quarter Monitoring Report 2008, 401 West Sixth Street, Corona, California.*

EEC Environmental. (Draft). (2021, October 18). *Phase I Environmental Site Assessment, 225 6th Street, Corona, California*.

Kearney Foundation of Soil Science. (1996, May). *Background Concentrations of Trace and Major Elements in California Soils.*

Riverside County Department of Environmental Health. (1995, November 6). *Case Closure Summary, Leaking Underground Fuel Storage Tank Program, Unocal 76, 304 S. Main Street, Corona, California 91720*.

San Francisco Bay Regional Water Quality Control Board (2019). *Environmental Screening Levels, Rev. 2.*

United States Geological Survey. (2012*). 7.5-Minute Topographic Quadrangle Maps, Corona North and Corona South, California.*

United States Geological Survey and California Division of Mines and Geology, Geologic Map of the Corona North 7.5' Quadrangle, Riverside and San Bernardino Counties, California, 1975 and 1995.

Tables

Table 1, Sampling Matrix

225 W. 6th Street, Corona, CA

Previous Site Use	Boring ID	Boring Depth (ft bgs)	Soil				Soil Gas
			VOCs	SVOCs	TPH-cc	Metals	VOCs
Offsite Dry Cleaner	SB-1	5					5 ft
Offsite Dry Cleaner and Former Machine Shop	SB-2	5	5 ft		5 ft		5 ft
Former Machine Shop and Metalworking Facilities	SB-3	15	5 ft	5 ft	5 ft	1 ft	5&15 ft
	SB-4	15	5 ft		5 ft		5&15 ft
	SB-5	15	5 ft	5 ft	5 ft	1 ft	5&15 ft
	SB-6	15	5 ft		5 ft		5&15 ft
	SB-7	15	5 ft		5 ft		5&15 ft
	SB-8	15	5 ft		5 ft		5&15 ft
	SB-9	15	5 ft	5 ft	5 ft	1 ft	5&15 ft
	SB-10	15	5 ft	5 ft	5 ft	1 ft	5&15 ft
Total Number of Samples			***9***	***4***	***9***	***4***	***18***

Notes:

ft bgs - feet below ground surface

TPH-cc - total petroleum hydrocarbons, analyzed by United States Environmental Protection Agency (USEPA) Method 8015M

SVOCs - semivolatile organic compounds, analyzed by USEPA Method 8270C

VOCs - volatile organic compounds, analyzed by USEPA Method 8260B (soil) and TO-15 (soil vapor)

Metals will be analyzed by USEPA Method 6010B/7471A and includes hexavalent chromium by USEPA Method 7199

Soil samples were also collected from SB-1 at 5 ft and from SB-3 through SB-10 from 10 and 15 ft and placed on hold.

Table 2, Soil Vapor Analytical Results
410 S. Main Street
Corona, California

Boring/ Sample ID	Depth (feet bgs)	Date Sampled	Volatile Organic Compounds Analyzed by USEPA Method TO-15 ($\mu g/m^3$)									
			PCE	TCE	1,1,1-TCA	Benzene	Toluene	Ethylbenzene	m,p-Xylenes	o-Xylenes	Chloroform	Other VOCs
SB-1-5 SV	5	1/10/2022	ND<2.7	ND<2.1	ND<2.2	ND<1.3	ND<1.5	ND<1.7	ND<3.5	ND<1.7	ND<2.0	Freon 12 = 2.4 Acetone = 7.3
SB-2-5 SV	5	1/10/2022	ND<2.7	ND<2.1	ND<2.2	ND<1.3	ND<1.5	ND<1.7	ND<3.5	ND<1.7	ND<2.0	Freon 12 = 3.1 Acetone = 8.7
SB-3-5 SV	5	1/10/2022	12	ND<2.1	2.3	ND<1.3	ND<1.5	ND<1.7	ND<3.5	ND<1.7	ND<2.0	Freon 12 = 2.6 Acetone = 11 Carbon Disulfide = 8.5 Methylene Chloride = 15 n-Hexane = 3.8 2-Butanone = 6.4
SB-3-15 SV	15	1/10/2022	9.8	ND<1.9	9.2	ND<1.2	ND<1.4	ND<1.6	ND<3.1	ND<1.6	ND<1.8	Freon 12 = 2.9 Acetone = 7.8 Carbon Disulfide = 2.8 n-Hexane = 1.6 2-Butanone = 12 Trichlorofluoromethane = 2.8
SB-4-5 SV	5	1/10/2022	ND<2.4	ND<1.9	2.3	ND<1.2	ND<1.4	ND<1.6	ND<3.1	ND<1.6	ND<1.8	Freon 12 = 2.7 Acetone = 19 Carbon Disulfide = 2.7 n-Hexane = 7.7 2-Butanone = 8.7
SB-4-15 SV	15	1/10/2022	3.9	ND<1.9	6.8	ND<1.2	ND<1.4	ND<1.6	ND<3.1	ND<1.6	ND<1.8	Freon 12 = 3.6 Acetone = 13 Carbon Disulfide = 11 Carbon Tetrachloride = 3.7 2-Butanone = 10 Trichlorofluoromethane = 2.3
SB-5-5 SV	5	1/10/2022	3.9	ND<2.1	4.5	ND<1.3	ND<1.5	ND<1.7	ND<3.5	ND<1.7	ND<2.0	Freon 12 = 3.6 Acetone = 9.6 Carbon Disulfide = 2.6 Methylene Chloride = 2.0 2-Butanone = 12 4-Methyl-2-Pentanone = 1.8
SB-5-15 SV	15	1/10/2022	ND<2.4	ND<1.9	ND<2.0	ND<1.2	ND<1.4	ND<1.6	ND<3.1	ND<1.6	ND<1.8	Freon 12 = 2.9 Acetone = 13 Carbon Disulfide = 3.4 n-Hexane = 2.0 2-Butanone = 8.0 4-Methyl-2-Pentanone = 1.6
SB-6-5 SV	5	1/10/2022	9.4	ND<2.1	4.3	ND<1.3	ND<1.5	ND<1.7	ND<3.5	ND<1.7	ND<2.0	Freon 12 = 2.5 Acetone = 5.7 Trichlorofluoromethane = 2.8
SB-6-15 SV	15	1/10/2022	16	ND<2.1	11	ND<1.3	ND<1.5	ND<1.7	ND<3.5	ND<1.7	ND<2.0	Freon 12 = 2.6 Acetone = 11 2-Butanone = 12 Trichlorofluoromethane = 2.8
SFB-RWQCB ESLs [1] for Commercial/Industrial Land Use			*67*	*100*	*150,000 [2]*	*14*	*44,000 [2]*	*160*	*15,000 [2]*		*18*	*Varies*

Table 2, Soil Vapor Analytical Results
410 S. Main Street
Corona, California

Boring/ Sample ID	Depth (feet bgs)	Date Sampled	Volatile Organic Compounds Analyzed by USEPA Method TO-15 ($\mu g/m^3$)									
			PCE	TCE	1,1,1-TCA	Benzene	Toluene	Ethylbenzene	m,p-Xylenes	o-Xylenes	Chloroform	Other VOCs
SB-7-5 SV	5	1/10/2022	8.2	ND<2.1	6.1	ND<1.3	ND<1.5	ND<1.7	ND<3.5	ND<1.7	ND<2.0	Freon 12 = 2.6 Acetone = 8.4 2-Butanone = 7.1
SB-7-15 SV	15	1/10/2022	14	ND<2.1	21	ND<1.3	ND<1.5	ND<1.7	ND<3.5	ND<1.7	ND<2.0	Freon 12 = 3.0 Chloromethane = 2.9 Acetone = 18 Carbon Disulfide = 5.7 Isopropanol = 6.3 2-Butanone = 15 Trichlorofluoromethane = 2.4
SB-8-5 SV	5	1/10/2022	ND<2.7	ND<2.1	2.8	ND<1.3	ND<1.5	ND<1.7	ND<3.5	ND<1.7	ND<2.0	Freon 12 = 2.6 Acetone = 14 Carbon Disulfide = 1.6 n-Hexane = 3.1 2-Butanone = 7.0
SB-8-15 SV	15	1/10/2022	ND<2.4	ND<1.9	9.1	ND<1.2	ND<1.4	ND<1.6	ND<3.1	ND<1.6	ND<1.8	Freon 12 = 3.2 Acetone = 14 Carbon Disulfide = 2.0 2-Butanone = 12
SB-9-5 SV	5	1/10/2022	35	ND<2.1	12	ND<1.3	1.6	ND<1.7	ND<3.5	ND<1.7	ND<2.0	Freon 12 = 2.4 Acetone = 7.8 Carbon Disulfide = 2.4 n-Hexane = 7.3 2-Butanone = 6.4
SB-9-15 SV	15	1/10/2022	42	ND<2.1	27	ND<1.3	ND<1.5	ND<1.7	ND<3.5	ND<1.7	7.0	Freon 12 = 2.4 Acetone = 8.3 Methylene Chloride = 1.4 2-Butanone = 12
SB-10-5 SV	5	1/10/2022	7.4	ND<2.1	4.7	ND<1.3	ND<1.5	ND<1.7	ND<3.5	ND<1.7	ND<2.0	Freon 12 = 2.9 Acetone = 11 Carbon Disulfide = 1.6
SB-10-15 SV	15	1/10/2022	7.4	ND<2.1	13	1.4	ND<1.5	ND<1.7	ND<3.5	ND<1.7	7.1	Freon 12 = 3.2 Chloromethane = 4.8 Acetone = 11 2-Butanone = 11 Carbon Tetrachloride = 2.6 Bromodichloromethane = 27 Dibromochloromethane = 23 Bromoform = 52
SFB-RWQCB ESLs [1] for Commercial/Industrial Land Use			*67*	*100*	*150,000 [2]*	*14*	*44,000 [2]*	*160*	*15,000 [2]*		*18*	*Varies*

Key:

bgs = below ground surface

BOLD = detections above the Method Detection Limit

ND = analyte not detected above laboratory reporting limit

PCE = Tetrachloroethene

TCE = Trichloroethene

USEPA = United States Environmental Protection Agency

VOCs = Volatile Organic Compounds

$\mu g/m^3$ = micrograms per cubic meter

[1] SFB-RWQCB ESLs = San Francisco Bay Regional Water Quality Control Board Environmental Screening Levels, 2019 (Rev. 2), cancer risk values, except here noted.

[2] ESL cancer risk values not established; therefore, non-cancer values were used.

Figures

Y:\Jobs_s\S3600's\S-3648.02B - NGRE Corona Belle St Phase I\Figures\Figure 1 - 11/23/2021

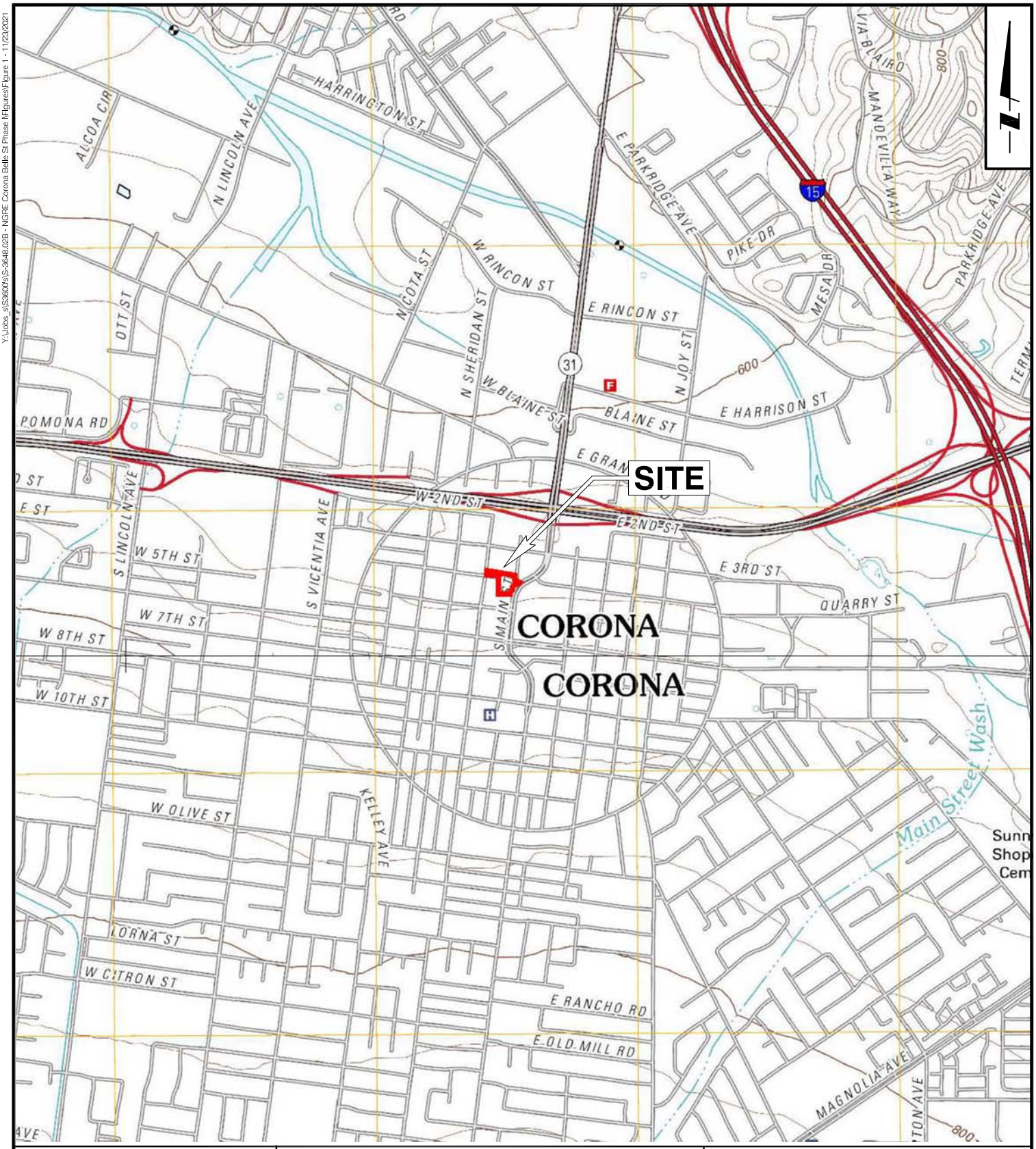

EEC ENVIRONMENTAL

SOURCE
U.S. Geological Survey 7.5 Minute
Topographic Quadrangle Maps
Corona North and Corona South, California 2012

0 0.5 1 MILE
APPROXIMATE SCALE

SITE LOCATION MAP

Residential Properties and Vacant Lot

410 S. Main St., 323 S. Belle Ave.,
& 332 S. Washburn Ave.
Corona, California

Date	Drafter	PE/PG	Project Number	Figure
November 23, 2021	MZ	VL	S-3648.01B	1
		PM LH	File S3648-2021-ESA-01	

Y:\Jobs_s\S3600\sS-3648.02B - NGRE Corona Belle St Phase I\Figures\Figure 2 - 10/15/2021



EEC ENVIRONMENTAL

LEGEND

Subject Property Boundary

0 165 330 FEET

APPROXIMATE SCALE

SITE VICINITY MAP

Residential Properties and Vacant Lot

410 S. Main St., 323 S. Belle Ave., & 332 S. Washburn Ave.
Corona, California

Date	Drafter	PE/PG	Project Number	Figure
October 15, 2021	LH	MZ	S-3648.01B	2
Base map source: Google		PM LH	File S3648-2021-ESA-02	

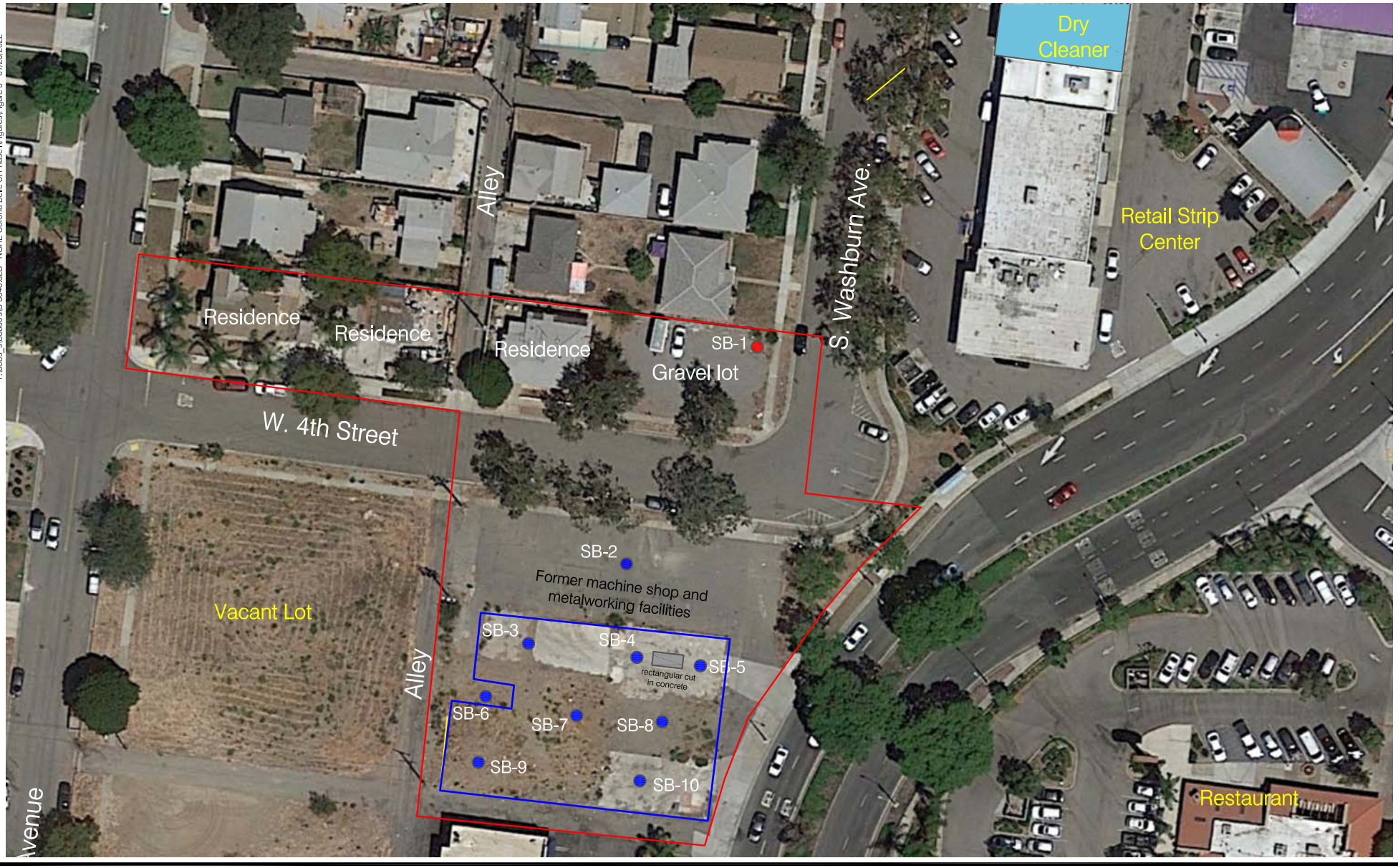

Y:\Jobs_s\S3600's\S-3648.02B - NGRE Corona Belle St Phase I\Figures\Figure 3 - 01/20/2022

EEC ENVIRONMENTAL

Date	Drafter
December 9, 2021	LH

LEGEND

- Subject Property Boundary
- Former building outline
- Soil Sample and Vapor Probe Location
- Vapor Probe Location

0 80 160 FEET

APPROXIMATE SCALE

Base map source: Google

SAMPLE LOCATION MAP

410 S. Main St., 323 S. Belle Ave.,
& 332 S. Washburn Ave.
Corona, California

PE/PG	Project Number	Figure
MZ	S-3648.01B	3
PM: LH	File: S3648-2021-ESA-02	

Appendix A
Boring Logs

EEC ENVIRONMENTAL

SB-1

(Page 1 of 1)

Project No.:	: S-3648
Site:	: 410 S. Main Street, Corona CA
Logged By:	: Mike Zeko
Reviewed By:	: Eric P. Clark, P.G. #9365

Date Drilled	: 01/05/2022
Drilling Company	: Strongarm Environmental
Drilling Method	: Direct push
Sampling Method	: Continuous core
Borehole Diameter	: 2.25 inches
Casing Diameter	: 0.25 inch
Location N-S	:
Location E-W	:
Total Boring Depth	: 5' bgs
First GW Depth	: Not Encountered

Sample Condition
- No Recovery
- Sampled Interval
- Described Sample
- Preserved Sample

Water Levels
- Groundwater After Completion
- Groundwater During Drilling

Depth (ft)	PID (ppmv)	USCS	DESCRIPTION (%clay/silt/sand/gravel)
0		GW	Gravel: coarse, grey, dry, angular
			Asphalt: 2"
1		SW	SAND with Gravel: fine to coarse grained, brown, moist, very well graded, subangular gravel
2			
3			
4			
5	0.0		
6			
7			

Well: Shallow @ 5' bgs

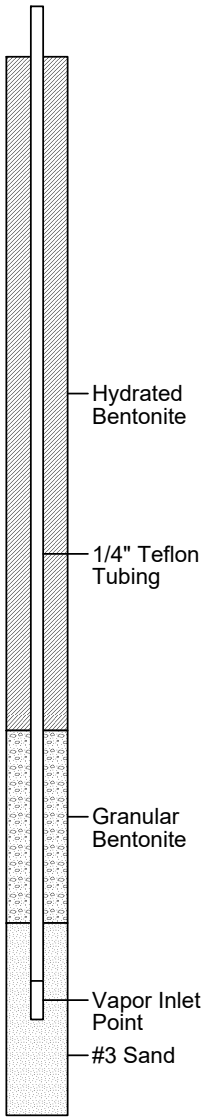

The descriptive information for classification symbol and name of soil is based on ASTM D2488 Standard Practice for Description and Identification of Soils (Visual-Manual Procedure).

01-24-2022 Y:\Jobs_s\S3600's\S-3648.04T - NGRE- Phase II - 410 S. Main Street\Bor Logs\SB-1.bor

EEC ENVIRONMENTAL

SB-2

(Page 1 of 1)

Project No.:	: S-3648
Site:	: 410 S. Main Street, Corona CA
Logged By:	: Mike Zeko
Reviewed By:	: Eric P. Clark, P.G. #9365

Date Drilled	: 01/05/2022
Drilling Company	: Strongarm Environmental
Drilling Method	: Direct push
Sampling Method	: Continuous core
Borehole Diameter	: 2.25 inches
Casing Diameter	: 0.25 inch
Location N-S	:
Location E-W	:
Total Boring Depth	: 5' bgs
First GW Depth	: Not Encountered

Sample Condition
- No Recovery
- Sampled Interval
- Described Sample
- Preserved Sample

Water Levels
- Groundwater After Completion
- Groundwater During Drilling

Depth (ft)	PID (ppmv)	Sample Time	Sample Interval	Column	USCS	DESCRIPTION (%clay/silt/sand/gravel)
0						Asphalt: 4"
1						SAND with Gravel: fine to coarse-grained, brown, damp, very well graded, subangular gravel
2						
3					SW	
4						
5	0.0					
6						
7						

Well: Shallow @ 5' bgs

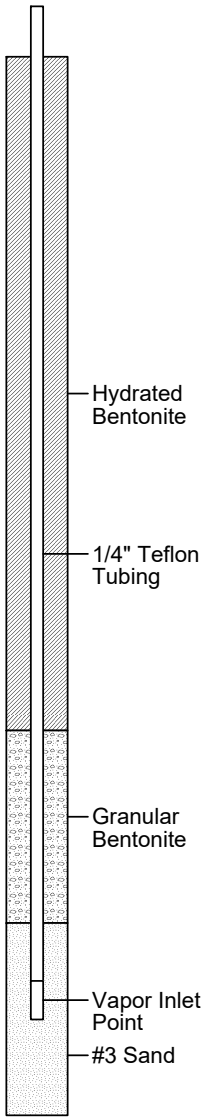

The descriptive information for classification symbol and name of soil is based on ASTM D2488 Standard Practice for Description and Identification of Soils (Visual-Manual Procedure).

01-24-2022 Y:\Jobs_s\S3600's\S-3648.04T - NGRE- Phase II - 410 S. Main Street\Bor Logs\SB-2.bor

EEC ENVIRONMENTAL

SB-3

(Page 1 of 1)

Project No.:	: S-3648
Site:	: 410 S. Main Street, Corona CA
Logged By:	: Mike Zeko
Reviewed By:	: Eric P. Clark, P.G. #9365

Date Drilled	: 01/05/2022
Drilling Company	: Strongarm Environmental
Drilling Method	: Direct push
Sampling Method	: Continuous core
Borehole Diameter	: 2.25 inches
Casing Diameter	: 0.25 inch
Location N-S	:
Location E-W	:
Total Boring Depth	: 15' bgs
First GW Depth	: Not Encountered

Sample Condition
- No Recovery
- Sampled Interval
- Described Sample
- Preserved Sample

Water Levels
- Groundwater After Completion
- Groundwater During Drilling

Well1: Shallow @ 5' bgs
Well2: Deep @ 15' bgs

Depth (ft)	PID (ppmv)	USCS	DESCRIPTION (%clay/silt/sand/gravel)
0			Asphalt: 5" thick
1	0.8		SAND: medium to fine-grained, brown, moist; trace gravel
5	2.0		SAND: fine-grained, brown, moist, poorly graded; trace coarse sand
8		SP	
10	0.0		Lithology same as above; coarse gravel
13			Lithology same as above; coarse gravel
15	1.2		

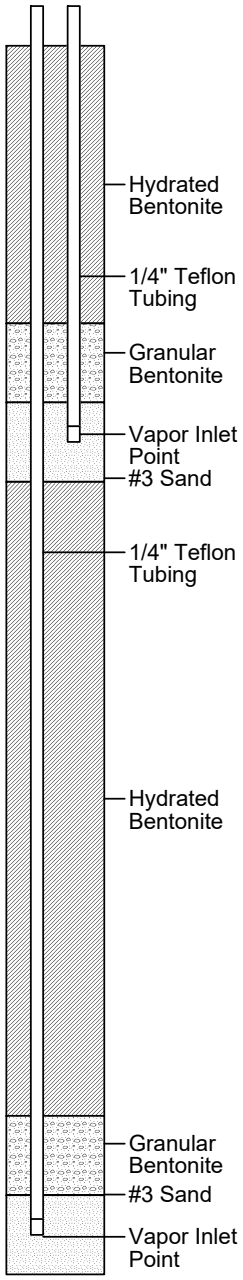

The descriptive information for classification symbol and name of soil is based on ASTM D2488 Standard Practice for Description and Identification of Soils (Visual-Manual Procedure).

EEC ENVIRONMENTAL

SB-4

(Page 1 of 1)

Project No.:	: S-3648
Site:	: 410 S. Main Street, Corona CA
Logged By:	: Mike Zeko
Reviewed By:	: Eric P. Clark, P.G. #9365

Date Drilled	: 01/05/2022
Drilling Company	: Strongarm Environmental
Drilling Method	: Direct push
Sampling Method	: Continuous core
Borehole Diameter	: 2.25 inches
Casing Diameter	: 0.25 inch
Location N-S	:
Location E-W	:
Total Boring Depth	: 15' bgs
First GW Depth	: Not Encountered

Sample Condition: No Recovery; Sampled Interval; Described Sample; Preserved Sample

Water Levels: Groundwater After Completion; Groundwater During Drilling

Well1: Shallow @ 5' bgs
Well2: Deep @ 15' bgs

Depth (ft)	PID (ppmv)	USCS	DESCRIPTION (%clay/silt/sand/gravel)
0			Concrete: 4" thick
1		SP	SAND: fine-grained, brown, damp, subangular; trace gravel
2			
3			
4			
5	0.0		SAND with Gravel: fine to medium-grained, brown, damp
6			
7			
8			
9			
10	0.9		Lithology same as above; trace fine gravel
11			
12			
13			
14		SW	SAND with Gravel: medium-grained, light brown, dry, well graded; sub angular gravel
15	0.0		
16			
17			

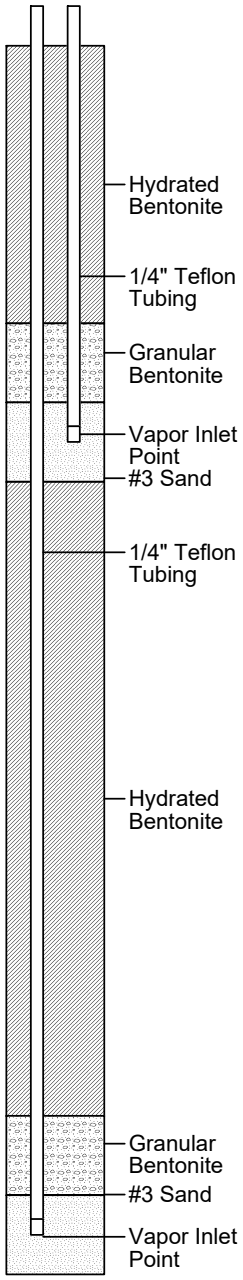

The descriptive information for classification symbol and name of soil is based on ASTM D2488 Standard Practice for Description and Identification of Soils (Visual-Manual Procedure).

01-24-2022 Y:\Jobs_s\S3600's\S-3648.04T - NGRE- Phase II - 410 S. Main Street\Bor Logs\SB-4.bor

EEC ENVIRONMENTAL

SB-5

(Page 1 of 1)

Project No.:	: S-3648
Site:	: 410 S. Main Street, Corona CA
Logged By:	: Mike Zeko
Reviewed By:	: Eric P. Clark, P.G. #9365

Date Drilled	: 01/05/2022
Drilling Company	: Strongarm Environmental
Drilling Method	: Direct push
Sampling Method	: Continuous core
Borehole Diameter	: 2.25 inches
Casing Diameter	: 0.25 inch
Location N-S	:
Location E-W	:
Total Boring Depth	: 15' bgs
First GW Depth	: Not Encountered

Sample Condition
- No Recovery
- Sampled Interval
- Described Sample
- Preserved Sample

Water Levels
- Groundwater After Completion
- Groundwater During Drilling

Well1: Shallow @ 5' bgs
Well2: Deep @ 15' bgs

Depth (ft)	PID (ppmv)	USCS	DESCRIPTION (%clay/silt/sand/gravel)
0			Cement: 4.5" thick
1	0.0		SAND with Gravel: fine-grained, brown, damp, subangular
5	0.0	SP	Lithology same as above, coarse gravel
10	0.0		SAND: fine-grained, brown, damp; trace gravel
14		SW	SAND with Gravel: medium-grained, light brown, dry, well graded
15	0.0		

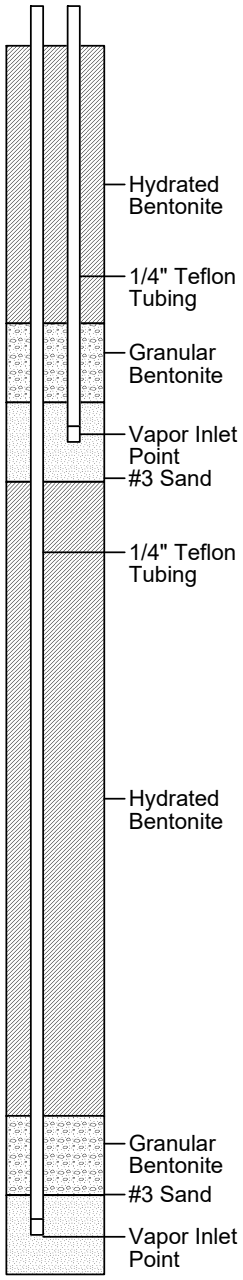

The descriptive information for classification symbol and name of soil is based on ASTM D2488 Standard Practice for Description and Identification of Soils (Visual-Manual Procedure).

01-24-2022 Y:\Jobs_s\S3600's\S-3648.04T - NGRE- Phase II - 410 S. Main Street\Bor Logs\SB-5.bor

EEC ENVIRONMENTAL

SB-6

(Page 1 of 1)

Project No.:	: S-3648
Site:	: 410 S. Main Street, Corona CA
Logged By:	: Mike Zeko
Reviewed By:	: Eric P. Clark, P.G. #9365

Date Drilled	: 01/05/2022
Drilling Company	: Strongarm Environmental
Drilling Method	: Direct push
Sampling Method	: Continuous core
Borehole Diameter	: 2.25 inches
Casing Diameter	: 0.25 inch
Location N-S	:
Location E-W	:
Total Boring Depth	: 15' bgs
First GW Depth	: Not Encountered

Sample Condition: No Recovery; Sampled Interval; Described Sample; Preserved Sample

Water Levels: Groundwater After Completion; Groundwater During Drilling

Depth (ft)	PID (ppmv)	USCS	DESCRIPTION (%clay/silt/sand/gravel)
0–1			Grass
1–12	0.0 (5), 0.0 (10)	SP	SAND: fine-grained, brown, damp, subangular, trace gravel; subrounded Lithology same as above
12–13		SW	SAND with Gravel: medium-grained, light brown, dry, well graded
13–15	0.0 (15)	SP	SAND: fine-grained, brown, damp; minor fine gravel

Well1: Shallow @ 5' bgs
Well2: Deep @ 15' bgs

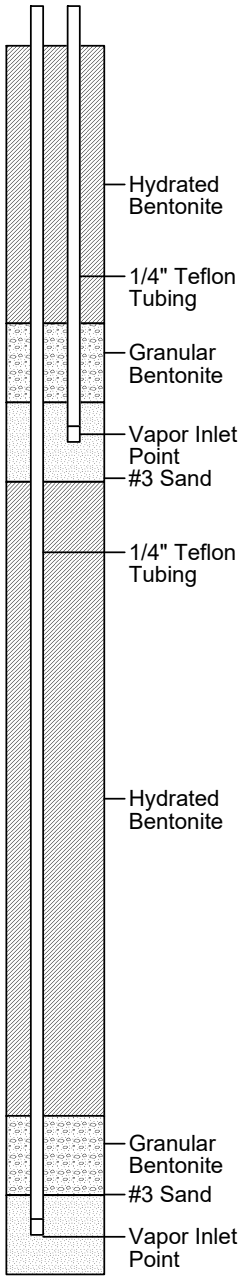

The descriptive information for classification symbol and name of soil is based on ASTM D2488 Standard Practice for Description and Identification of Soils (Visual-Manual Procedure).

01-24-2022 Y:\Jobs_s\S3600's\S-3648.04T - NGRE- Phase II - 410 S. Main Street\Bor Logs\SB-6.bor

EEC ENVIRONMENTAL

SB-7

(Page 1 of 1)

Project No.:	: S-3648
Site:	: 410 S. Main Street, Corona CA
Logged By:	: Mike Zeko
Reviewed By:	: Eric P. Clark, P.G. #9365

Date Drilled	: 01/05/2022
Drilling Company	: Strongarm Environmental
Drilling Method	: Direct push
Sampling Method	: Continuous core
Borehole Diameter	: 2.25 inches
Casing Diameter	: 0.25 inch
Location N-S	:
Location E-W	:
Total Boring Depth	: 15' bgs
First GW Depth	: Not Encountered

Sample Condition: No Recovery; Sampled Interval; Described Sample; Preserved Sample

Water Levels: Groundwater After Completion; Groundwater During Drilling

Depth (ft)	PID (ppmv)	USCS	DESCRIPTION (%clay/silt/sand/gravel)
0			Grass
1		SP	SAND with Gravel: fine-grained, brown, damp, very poorly graded
5	14.0		
7		SW	SAND with Gravel: light brown, moist, well graded
8		SP	SAND: fine-grained, brown, damp, trace gravel
10	10.8		
12		SW	SAND with Gravel: light brown, damp, well graded
13		SP	SAND with Gravel: brown, damp, fine-grained
15	4.8		
16			
17			

Well1: Shallow @ 5' bgs
Well2: Deep @ 15' bgs

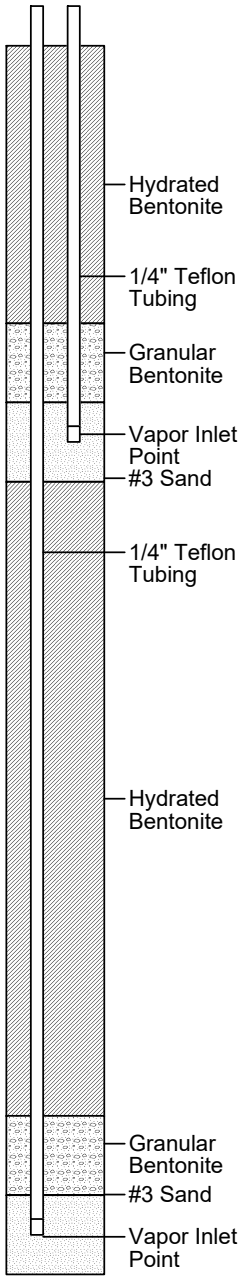

The descriptive information for classification symbol and name of soil is based on ASTM D2488 Standard Practice for Description and Identification of Soils (Visual-Manual Procedure).

01-24-2022 Y:\Jobs_s\S3600's\S-3648.04T - NGRE- Phase II - 410 S. Main Street\Bor Logs\SB-7.bor

EEC ENVIRONMENTAL

SB-8

(Page 1 of 1)

Project No.:	: S-3648
Site:	: 410 S. Main Street, Corona CA
Logged By:	: Mike Zeko
Reviewed By:	: Eric P. Clark, P.G. #9365

Date Drilled	: 01/05/2022
Drilling Company	: Strongarm Environmental
Drilling Method	: Direct push
Sampling Method	: Continuous core
Borehole Diameter	: 2.25 inches
Casing Diameter	: 0.25 inch
Location N-S	:
Location E-W	:
Total Boring Depth	: 15' bgs
First GW Depth	: Not Encountered

Sample Condition
- No Recovery
- Sampled Interval
- Described Sample
- Preserved Sample

Water Levels
- Groundwater After Completion
- Groundwater During Drilling

Well1: Shallow @ 5' bgs
Well2: Deep @ 15' bgs

Depth (ft)	PID (ppmv)	USCS	DESCRIPTION (%clay/silt/sand/gravel)
0–1	0.0	SW	SAND weith Gravel: fine to coarse-grained sand, light brown, sub angular gravel, dry, well graded
1–7	0.0	SP	SAND: fine-grained, moist, poorly graded, trace gravel Lithology same as above
7–12	0.0	SP	Lithology same as above, dry
12–15	0.0	SW	SAND with Gravel: light brown, damp, well graded, sub angular gravel

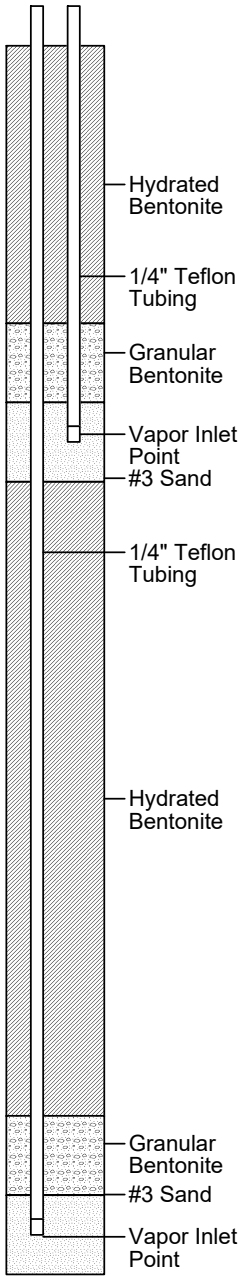

The descriptive information for classification symbol and name of soil is based on ASTM D2488 Standard Practice for Description and Identification of Soils (Visual-Manual Procedure).

01-24-2022 Y:\Jobs_s\S3600's\S-3648.04T - NGRE- Phase II - 410 S. Main Street\Bor Logs\SB-8.bor

EEC ENVIRONMENTAL

SB-9

(Page 1 of 1)

Project No.:	: S-3648
Site:	: 410 S. Main Street, Corona CA
Logged By:	: Mike Zeko
Reviewed By:	: Eric P. Clark, P.G. #9365

Date Drilled	: 01/05/2022
Drilling Company	: Strongarm Environmental
Drilling Method	: Direct push
Sampling Method	: Continuous core
Borehole Diameter	: 2.25 inches
Casing Diameter	: 0.25 inch
Location N-S	:
Location E-W	:
Total Boring Depth	: 15' bgs
First GW Depth	: Not Encountered

Sample Condition
- No Recovery
- Sampled Interval
- Described Sample
- Preserved Sample

Water Levels
- Groundwater After Completion
- Groundwater During Drilling

Well1: Shallow @ 5' bgs
Well2: Deep @ 15' bgs

Depth (ft)	PID (ppmv)	USCS	DESCRIPTION (%clay/silt/sand/gravel)
0			Grass
1	0.0	SP	SAND: fine-grained, dark brown, moist
5	0.0	SP	SAND with Gravel: fine-grained, brown, moist, poorly graded
10	0.0	SP	Lithology same as above
13		SW	SAND with Gravel: fine to coarse-grained sand, light brown, damp, well graded
15	0.0	SW	

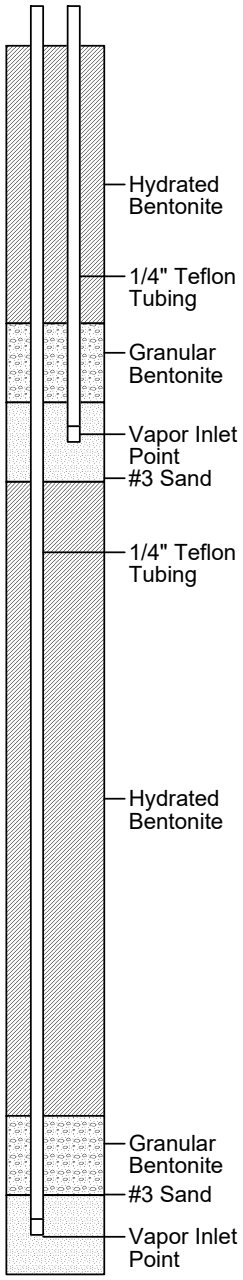

The descriptive information for classification symbol and name of soil is based on ASTM D2488 Standard Practice for Description and Identification of Soils (Visual-Manual Procedure).

EEC ENVIRONMENTAL

SB-10

(Page 1 of 1)

Project No.:	: S-3648
Site:	: 410 S. Main Street, Corona CA
Logged By:	: Mike Zeko
Reviewed By:	: Eric P. Clark, P.G. #9365

Date Drilled	: 01/05/2022
Drilling Company	: Strongarm Environmental
Drilling Method	: Direct push
Sampling Method	: Continuous core
Borehole Diameter	: 2.25 inches
Casing Diameter	: 0.25 inch
Location N-S	:
Location E-W	:
Total Boring Depth	: 15' bgs
First GW Depth	: Not Encountered

Sample Condition
- No Recovery
- Sampled Interval
- Described Sample
- Preserved Sample

Water Levels
- Groundwater After Completion
- Groundwater During Drilling

Well1: Shallow @ 5' bgs
Well2: Deep @ 15' bgs

Depth (ft)	PID (ppmv)	USCS	DESCRIPTION (%clay/silt/sand/gravel)
0			Cement: 3" thick
1	0.0	SP	SAND: fine-grained, dark brown, moist, poorly graded, trace gravel
2			
3			
4			
5	0.0		
6		SW	SAND with Gravel: medium to coarse-grained sand, brown, moist, well graded
7			
8		SP	SAND: fine-grained, brown, moist, poorly graded
9			
10	0.0	SW	SAND with Gravel: medium to coarse-grained, brown, moist
11			
12			
13			
14			Lithology same as above
15	0.0		
16			
17			

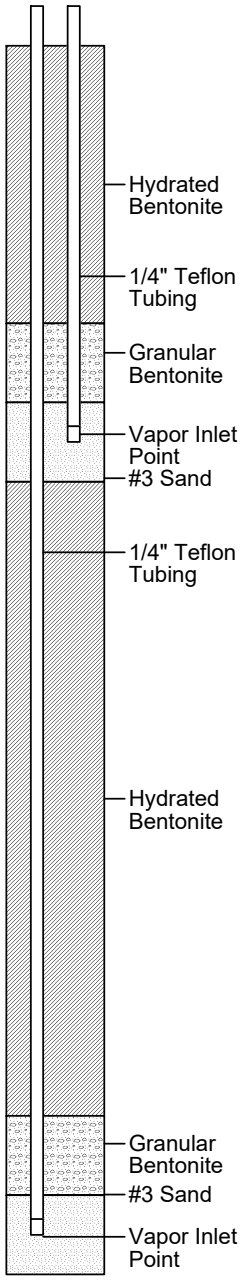

The descriptive information for classification symbol and name of soil is based on ASTM D2488 Standard Practice for Description and Identification of Soils (Visual-Manual Procedure).

01-24-2022 Y:\Jobs_s\S3600's\S-3648.04T - NGRE- Phase II - 410 S. Main Street\Bor Logs\SB-10.bor

Appendix B
Laboratory Reports, Chain-of-Custody Documentation, and Quality Control Data

Enthalpy Analytical
931 West Barkley Ave
Orange, CA 92868
(714) 771-6900

enthalpy.com

Lab Job Number: 456420
Report Level: II
Report Date: 01/18/2022

Analytical Report *prepared for:*

Laura Holder
EEC
1 City Boulevard West
Suite 1800
Orange, CA 92868

Location: 410 S. Main Street Phase II - Corona, CA

Authorized for release by:

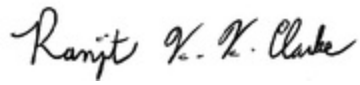

Ranjit K Clarke, Client Services Manager
(714) 771-9906
Ranjit.Clarke@enthalpy.com

This data package has been reviewed for technical correctness and completeness. Release of this data has been authorized by the Laboratory Manager or the Manager's designee, as verified by the above signature which applies to this PDF file as well as any associated electronic data deliverable files. The results contained in this report meet all requirements of NELAP and pertain only to those samples which were submitted for analysis. This report may be reproduced only in its entirety.

CA ELAP# 1338, NELAP# 4038, SCAQMD LAP# 18LA0518, LACSD ID# 10105

ENTHALPY ANALYTICAL

Sample Summary

Laura Holder
EEC
1 City Boulevard West
Suite 1800
Orange, CA 92868

Lab Job #: 456420
Location: 410 S. Main Street Phase II - Corona, CA
Date Received: 01/06/22

Sample ID	Lab ID	Collected	Matrix
SB-1-5	456420-001	01/05/22 08:37	Soil
SB-2-1	456420-002	01/05/22 08:50	Soil
SB-2-5	456420-003	01/05/22 09:00	Soil
SB-3-1	456420-004	01/05/22 09:29	Soil
SB-3-5	456420-005	01/05/22 09:35	Soil
SB-3-10	456420-006	01/05/22 09:42	Soil
SB-3-15	456420-007	01/05/22 09:48	Soil
SB-4-5	456420-008	01/05/22 10:20	Soil
SB-4-10	456420-009	01/05/22 10:23	Soil
SB-4-15	456420-010	01/05/22 00:00	Soil
SB-5-1	456420-011	01/05/22 11:12	Soil
SB-5-5	456420-012	01/05/22 11:22	Soil
SB-5-10	456420-013	01/05/22 11:27	Soil
SB-5-15	456420-014	01/05/22 11:32	Soil
SB-6-5	456420-015	01/05/22 12:30	Soil
SB-6-10	456420-016	01/05/22 12:36	Soil
SB-6-15	456420-017	01/05/22 12:44	Soil
SB-7-5	456420-018	01/05/22 13:10	Soil
SB-7-10	456420-019	01/05/22 13:15	Soil
SB-7-15	456420-020	01/05/22 13:19	Soil
SB-8-5	456420-021	01/05/22 13:48	Soil
SB-8-10	456420-022	01/05/22 13:53	Soil
SB-8-15	456420-023	01/05/22 13:57	Soil
SB-9-1	456420-024	01/05/22 14:18	Soil
SB-9-5	456420-025	01/05/22 14:27	Soil
SB-9-10	456420-026	01/05/22 14:31	Soil
SB-9-15	456420-027	01/05/22 14:36	Soil
SB-10-1	456420-028	01/05/22 14:51	Soil

ENTHALPY ANALYTICAL

Sample Summary

Laura Holder
EEC
1 City Boulevard West
Suite 1800
Orange, CA 92868

Lab Job #: 456420
Location: 410 S. Main Street Phase II - Corona, CA
Date Received: 01/06/22

Sample ID	Lab ID	Collected	Matrix
SB-10-5	456420-029	01/05/22 15:04	Soil
SB-10-10	456420-030	01/05/22 15:09	Soil
SB-10-15	456420-031	01/05/22 15:13	Soil

Case Narrative

EEC 1 City Boulevard West Suite 1800 Orange, CA 92868 Laura Holder	Lab Job Number: 456420 Location: 410 S. Main Street Phase II - Corona, CA Date Received: 01/06/22

This data package contains sample and QC results for thirteen soil samples, requested for the above referenced project on 01/06/22. The samples were received cold and intact.

TPH-Extractables by GC (EPA 8015B):
No analytical problems were encountered.

Volatile Organics by GC/MS (EPA 8260B):
No analytical problems were encountered.

Semivolatile Organics by GC/MS (EPA 8270C):
High response was observed for pentachlorophenol in the CCV analyzed 01/07/22 10:57; affected data was qualified with "b". No other analytical problems were encountered.

Metals (EPA 6010B and EPA 7471A):
Low recoveries were observed for antimony in the MS/MSD of SB-3-1 (lab # 456420-004); the LCS was within limits, and the associated RPD was within limits. High recovery was observed for barium in the MS of SB-3-1 (lab # 456420-004); the LCS was within limits, and the associated RPD was within limits. No other analytical problems were encountered.

Hexavalent Chromium by Ion Chromatograph (EPA 7199):
No analytical problems were encountered.

ENTHALPY ANALYTICAL

Chain of Custody Record

Lab No: 456420

Page: 1 of 4

Turn Around Time (rush by advanced notice only)

Standard:	X	5 Day:		3 Day:	
2 Day:		1 Day:		Custom TAT:	

Enthalpy Analytical - Orange
931 W. Barkley Avenue, Orange, CA 92868
Phone 714-771-6900

Matrix: A = Air S = Soil/Solid W = Water DW = Drinking Wate SD = Sediment PP = Pure Product SEA = Sea Water SW = Swab T = Tissue WP = Wipe O = Other

Preservatives: 1 = $Na_2S_2O_3$ 2 = HCl 3 = HNO_3 4 = H_2SO_4 5 = NaOH 6 = Other

Sample Receipt Temp: (lab use only)

CUSTOMER INFORMATION		PROJECT INFORMATION	
Company:	EEC Environmental	Quote #:	
Report To:	Laura Holder	Proj. Name:	410 S. Main Street Phase II
Email:	lholder@eecenvironmental.com	Proj. #:	S-3648.04T
Address:	1 City Blvd. West Suite 1800	P.O. #:	
	Orange, CA 92868	Address:	410 S. Main Street, Corona CA
Phone:	714-667-2300	Global ID:	
Fax:		Sampled By:	Mike Zelco

	Sample ID	Sampling Date	Sampling Time	Matrix	Container No. / Size	Pres.	TPH (EPA 8015 B(M))	SVOCs (EPA 8270C)	VOCs (EPA 8260B)	Metals (EPA 6010B/7471A)	Hexavalent Chromium (EPA 7199)	Hold	Test Instructions / Comments
1	SB-1-5	1-5-22	0837	So	1	-						X	
2	SB-2-1	"	0850	"	"	"						X	
3	SB-2-5		0900				X		X				
4	SB-3-1		0929							X	X		
5	SB-3-5		0935				X	X	X				
6	SB-3-10		0942									X	
7	SB-3-15		0948									X	
8	SB-4-5		1020				X	[illegible]	X				No SVOC
9	SB-4-10		1023									X	
10	SB-4-15	"		"	"	"						X	

	Signature	Print Name	Company / Title	Date / Time
1 Relinquished By:	[signature]	Mike Zelco	EEC	1-6-22 / 0645
1 Received By:	[signature]	Henry G.	EA	1-6-22 1220
2 Relinquished By:	[signature]	Henry G	EA	1-6-22 1600
2 Received By:	Geena Sylvestri	Geena Sylvestri	EA.	1/6/22 16:00
3 Relinquished By:				
3 Received By:				

11 1.9

ENTHALPY ANALYTICAL

Chain of Custody Record

Lab No: 456420

Page: 2 of 4

Turn Around Time (rush by advanced notice only)

Standard:	X	5 Day:		3 Day:	
2 Day:		1 Day:		Custom TAT:	

Enthalpy Analytical - Orange

931 W. Barkley Avenue, Orange, CA 92868

Phone 714-771-6900

Matrix: A = Air S = Soil/Solid W = Water DW = Drinking Wate SD = Sediment PP = Pure Product SEA = Sea Water SW = Swab T = Tissue WP = Wipe O = Other

Preservatives: 1 = $Na_2S_2O_3$ 2 = HCl 3 = HNO_3 4 = H_2SO_4 5 = NaOH 6 = Other

Sample Receipt Temp: (lab use only)

CUSTOMER INFORMATION		PROJECT INFORMATION	
Company:	EEC Environmental	Quote #:	
Report To:	Laura Holder	Proj. Name:	410 S. Main Street Phase II
Email:	lholder@eecenvironmental.com	Proj. #:	S-3648.04T
Address:	1 City Blvd. West Suite 1800	P.O. #:	
	Orange, CA 92868	Address:	410 S. Main Street, Corona CA
Phone:	714-667-2300	Global ID:	
Fax:		Sampled By:	Mike Zeko

Analysis Request

	Sample ID	Sampling Date	Sampling Time	Matrix	Container No. / Size	Pres.	TPH (EPA 8015 B(M))	SVOCs (EPA 8270C)	VOCs (EPA 8260B)	Metals (EPA 6010B/7471A)	Hexavalent Chromium (EPA 7199)	Hold					Test Instructions / Comments
1	SB-5-1	1-5-22	1112	So	1	-				X	X						
2	SB-5-5		1122				X	X	X								
3	SB-5-10		1127									X					
4	SB-5-15		1132									X					
5	SB-6-5		1230				X		X								No SVOC
6	SB-6-10		1236									X					
7	SB-6-15		1244									X					
8	SB-7-5		1310				X		X								No SVOC
9	SB-7-10		1315									X					
10	SB-7-15		1319									X					

	Signature	Print Name	Company / Title	Date / Time
1 Relinquished By:	[signature]	Mike Zeko	EEC	1-6-22 / 0645
1 Received By:	[signature]	Henry G	EA	1.6.22 1220
2 Relinquished By:	Geena Sylvestri	Geena Sylvestri	E.A	1/6/22 16:00
2 Received By:	[signature]	Henry G	EA	1/6/22 1600
3 Relinquished By:				
3 Received By:				

ENTHALPY ANALYTICAL

Chain of Custody Record

Lab No: 456420

Page: 3 of 4

Turn Around Time (rush by advanced notice only)

Standard:	X	5 Day:		3 Day:	
2 Day:		1 Day:		Custom TAT:	

Enthalpy Analytical - Orange

931 W. Barkley Avenue, Orange, CA 92868

Phone 714-771-6900

Matrix: A = Air S = Soil/Solid W = Water DW = Drinking Wate SD = Sediment PP = Pure Product SEA = Sea Water SW = Swab T = Tissue WP = Wipe O = Other

Preservatives: 1 = $Na_2S_2O_3$ 2 = HCl 3 = HNO_3 4 = H_2SO_4 5 = NaOH 6 = Other

Sample Receipt Temp: (lab use only)

CUSTOMER INFORMATION		PROJECT INFORMATION	
Company:	EEC Environmental	Quote #:	
Report To:	Laura Holder	Proj. Name:	410 S. Main Street Phase II
Email:	lholder@eecenvironmental.com	Proj. #:	S-3648.04T
Address:	1 City Blvd. West Suite 1800	P.O. #:	
	Orange, CA 92868	Address:	410 S. Main Street, Corona CA
Phone:	714-667-2300	Global ID:	
Fax:		Sampled By:	Mike Zeko

	Sample ID	Sampling Date	Sampling Time	Matrix	Container No. / Size	Pres.	TPH (EPA 8015 B(M))	SVOCs (EPA 8270C)	VOCs (EPA 8260B)	Metals (EPA 6010B/7471A)	Hexavalent Chromium (EPA 7199)	Hold	Test Instructions / Comments
1	SB-8-5	1-5-22	1348	So	1	—	X	X	X				NO SVOC
2	SB-8-10		1353									X	
3	SB-8-15		1357									X	
4	SB-9-1		1418							X	X		
5	SB-9-5		1427				X	X	X				
6	SB-9-10		1431									X	
7	SB-9-15		1436									X	
8	SB-10-1		1451							X	X		
9	SB-10-5		1504				X	X	X				
10	SB-10-10		1509									X	

	Signature	Print Name	Company / Title	Date / Time
[1] Relinquished By:		Mike Zeko	EEC	1-6-22 / 0645
[1] Received By:		Henry G	EA	1.6.22 1220
[2] Relinquished By:		Henry G	EA	1-6-22 1600
[2] Received By:	Geena Sylvestri	Geena Sylvestri	EA	1/6/22 16:00
[3] Relinquished By:				
[3] Received By:				

ENTHALPY ANALYTICAL

Chain of Custody Record

Lab No: 456420

Page: 4 of 4

Turn Around Time (rush by advanced notice only)

Standard:	X	5 Day:		3 Day:	
2 Day:		1 Day:		Custom TAT:	

Enthalpy Analytical - Orange

931 W. Barkley Avenue, Orange, CA 92868

Phone 714-771-6900

Matrix: A = Air S = Soil/Solid W = Water DW = Drinking Wate SD = Sediment PP = Pure Product SEA = Sea Water SW = Swab T = Tissue WP = Wipe O = Other

Preservatives: 1 = $Na_2S_2O_3$ 2 = HCl 3 = HNO_3 4 = H_2SO_4 5 = NaOH 6 = Other

Sample Receipt Temp: (lab use only)

CUSTOMER INFORMATION		PROJECT INFORMATION	
Company:	EEC Environmental	Quote #:	
Report To:	Laura Holder	Proj. Name:	410 S. Main Street Phase II
Email:	lholder@eecenvironmental.com	Proj. #:	S-3648.04T
Address:	1 City Blvd. West Suite 1800	P.O. #:	
	Orange, CA 92868	Address:	410 S. Main Street, Corona CA
Phone:	714-667-2300	Global ID:	
Fax:		Sampled By:	Mike Zeko

	Sample ID	Sampling Date	Sampling Time	Matrix	Container No. / Size	Pres.	TPH (EPA 8015 B(M))	SVOCs (EPA 8270C)	VOCs (EPA 8260B)	Metals (EPA 6010B/7471A)	Hexavalent Chromium (EPA 7199)	Hold					Test Instructions / Comments
1	SB-10-15	1-5-22	1513	So	1	-						X					
2																	
3																	
4																	
5																	
6																	
7																	
8																	
9																	
10																	

	Signature	Print Name	Company / Title	Date / Time
[1] Relinquished By:		Mike Zeko	EEC	1-6-22 / 0645
[1] Received By:		Henry G	EA	1-6-22 1220
[2] Relinquished By:		Henry G	EA	1-6-22 1600
[2] Received By:	Geena Sylvestri	Geena Sylvestri	E.A.	1/6/22 16:00
[3] Relinquished By:				
[3] Received By:				

ENTHALPY ANALYTICAL

SAMPLE ACCEPTANCE CHECKLIST

Section 1

Client: EEC Environmental Project: 410 S. Main St. Phase II

Date Received: 1/6/22 Sampler's Name Present: ☑ Yes ☐ No

Section 2

Sample(s) received in a cooler? ☑ Yes, How many? 1 ☐ No (skip section 2) Sample Temp (°C) (No Cooler): _____

Sample Temp (°C), One from each cooler: #1: 1.9 #2: _____ #3: _____ #4: _____

(Acceptance range is < 6°C but not frozen (for Microbiology samples, acceptance range is < 10°C but not frozen). It is acceptable for samples collected the same day as sample receipt to have a higher temperature as long as there is evidence that cooling has begun.)

Shipping Information: _____

Section 3

Was the cooler packed with: ☑ Ice ☐ Ice Packs ☐ Bubble Wrap ☐ Styrofoam ☐ Paper ☐ None ☐ Other _____

Cooler Temp (°C): #1: 1.1 #2: _____ #3: _____ #4: _____

Section 4	YES	NO	N/A
Was a COC received?	✓		
Are sample IDs present?	✓		
Are sampling dates & times present?	✓		
Is a relinquished signature present?	✓		
Are the tests required clearly indicated on the COC?	✓		
Are custody seals present?		✓	
If custody seals are present, were they intact?			✓
Are all samples sealed in plastic bags? (Recommended for Microbiology samples)	✓		✓
Did all samples arrive intact? If no, indicate in Section 4 below.	✓		
Did all bottle labels agree with COC? (ID, dates and times)	✓		
Were the samples collected in the correct containers for the required tests?	✓		
Are the containers labeled with the correct preservatives?			✓
Is there headspace in the VOA vials greater than 5-6 mm in diameter?			✓
Was a sufficient amount of sample submitted for the requested tests?	✓		

Section 5 Explanations/Comments

Section 6

For discrepancies, how was the Project Manager notified? ☐ Verbal PM Initials: _____ Date/Time _____

☐ Email (email sent to/on): _____ / _____

Project Manager's response:

Completed By: Deena Sylvestri Date: 1/6/22

Enthalpy Analytical, a subsidiary of Montrose Environmental Group ,Inc.
931 W. Barkley Ave, Orange, CA 92868 • T: (714) 771-6900 • F: (714) 538-1209
www.enthalpy.com/socal

ENTHALPY ANALYTICAL

Analysis Results for 456420

Laura Holder
EEC
1 City Boulevard West
Suite 1800
Orange, CA 92868

Lab Job #: 456420
Location: 410 S. Main Street Phase II - Corona, CA
Date Received: 01/06/22

Sample ID: SB-2-5 **Lab ID: 456420-003** **Collected: 01/05/22 09:00**
Matrix: Soil

456420-003 Analyte	Result	Qual	Units	RL	DF	Batch	Prepared	Analyzed	Chemist
Method: EPA 8015B Prep Method: EPA 3580									
TPH (C6-C12)	ND		mg/Kg	10	1	281572	01/11/22	01/11/22	MES
TPH (C13-C22)	ND		mg/Kg	10	1	281572	01/11/22	01/11/22	MES
TPH (C23-C44)	ND		mg/Kg	10	1	281572	01/11/22	01/11/22	MES
Surrogates				**Limits**					
n-Triacontane	94%		%REC	70-130	1	281572	01/11/22	01/11/22	MES
Method: EPA 8260B Prep Method: EPA 5030B									
3-Chloropropene	ND		ug/Kg	5.0	1	281282	01/06/22	01/06/22	RAO
cis-1,4-Dichloro-2-butene	ND		ug/Kg	5.0	1	281282	01/06/22	01/06/22	RAO
trans-1,4-Dichloro-2-butene	ND		ug/Kg	5.0	1	281282	01/06/22	01/06/22	RAO
Isopropyl Ether (DIPE)	ND		ug/Kg	5.0	1	281282	01/06/22	01/06/22	RAO
Ethyl tert-Butyl Ether (ETBE)	ND		ug/Kg	5.0	1	281282	01/06/22	01/06/22	RAO
Methyl tert-Amyl Ether (TAME)	ND		ug/Kg	5.0	1	281282	01/06/22	01/06/22	RAO
tert-Butyl Alcohol (TBA)	ND		ug/Kg	10	1	281282	01/06/22	01/06/22	RAO
Freon 12	ND		ug/Kg	5.0	1	281282	01/06/22	01/06/22	RAO
Chloromethane	ND		ug/Kg	5.0	1	281282	01/06/22	01/06/22	RAO
Vinyl Chloride	ND		ug/Kg	5.0	1	281282	01/06/22	01/06/22	RAO
Bromomethane	ND		ug/Kg	5.0	1	281282	01/06/22	01/06/22	RAO
Chloroethane	ND		ug/Kg	5.0	1	281282	01/06/22	01/06/22	RAO
Trichlorofluoromethane	ND		ug/Kg	5.0	1	281282	01/06/22	01/06/22	RAO
Acetone	ND		ug/Kg	100	1	281282	01/06/22	01/06/22	RAO
Freon 113	ND		ug/Kg	5.0	1	281282	01/06/22	01/06/22	RAO
1,1-Dichloroethene	ND		ug/Kg	5.0	1	281282	01/06/22	01/06/22	RAO
Methylene Chloride	ND		ug/Kg	5.0	1	281282	01/06/22	01/06/22	RAO
MTBE	ND		ug/Kg	5.0	1	281282	01/06/22	01/06/22	RAO
trans-1,2-Dichloroethene	ND		ug/Kg	5.0	1	281282	01/06/22	01/06/22	RAO
1,1-Dichloroethane	ND		ug/Kg	5.0	1	281282	01/06/22	01/06/22	RAO
2-Butanone	ND		ug/Kg	100	1	281282	01/06/22	01/06/22	RAO
cis-1,2-Dichloroethene	ND		ug/Kg	5.0	1	281282	01/06/22	01/06/22	RAO
2,2-Dichloropropane	ND		ug/Kg	5.0	1	281282	01/06/22	01/06/22	RAO
Chloroform	ND		ug/Kg	5.0	1	281282	01/06/22	01/06/22	RAO
Bromochloromethane	ND		ug/Kg	5.0	1	281282	01/06/22	01/06/22	RAO
1,1,1-Trichloroethane	ND		ug/Kg	5.0	1	281282	01/06/22	01/06/22	RAO
1,1-Dichloropropene	ND		ug/Kg	5.0	1	281282	01/06/22	01/06/22	RAO

Results for any subcontracted analyses are not included in this section.

ENTHALPY ANALYTICAL

Analysis Results for 456420

456420-003 Analyte	Result	Qual	Units	RL	DF	Batch	Prepared	Analyzed	Chemist
Carbon Tetrachloride	ND		ug/Kg	5.0	1	281282	01/06/22	01/06/22	RAO
1,2-Dichloroethane	ND		ug/Kg	5.0	1	281282	01/06/22	01/06/22	RAO
Benzene	ND		ug/Kg	5.0	1	281282	01/06/22	01/06/22	RAO
Trichloroethene	ND		ug/Kg	5.0	1	281282	01/06/22	01/06/22	RAO
1,2-Dichloropropane	ND		ug/Kg	5.0	1	281282	01/06/22	01/06/22	RAO
Bromodichloromethane	ND		ug/Kg	5.0	1	281282	01/06/22	01/06/22	RAO
Dibromomethane	ND		ug/Kg	5.0	1	281282	01/06/22	01/06/22	RAO
4-Methyl-2-Pentanone	ND		ug/Kg	5.0	1	281282	01/06/22	01/06/22	RAO
cis-1,3-Dichloropropene	ND		ug/Kg	5.0	1	281282	01/06/22	01/06/22	RAO
Toluene	ND		ug/Kg	5.0	1	281282	01/06/22	01/06/22	RAO
trans-1,3-Dichloropropene	ND		ug/Kg	5.0	1	281282	01/06/22	01/06/22	RAO
1,1,2-Trichloroethane	ND		ug/Kg	5.0	1	281282	01/06/22	01/06/22	RAO
1,3-Dichloropropane	ND		ug/Kg	5.0	1	281282	01/06/22	01/06/22	RAO
Tetrachloroethene	ND		ug/Kg	5.0	1	281282	01/06/22	01/06/22	RAO
Dibromochloromethane	ND		ug/Kg	5.0	1	281282	01/06/22	01/06/22	RAO
1,2-Dibromoethane	ND		ug/Kg	5.0	1	281282	01/06/22	01/06/22	RAO
Chlorobenzene	ND		ug/Kg	5.0	1	281282	01/06/22	01/06/22	RAO
1,1,1,2-Tetrachloroethane	ND		ug/Kg	5.0	1	281282	01/06/22	01/06/22	RAO
Ethylbenzene	ND		ug/Kg	5.0	1	281282	01/06/22	01/06/22	RAO
m,p-Xylenes	ND		ug/Kg	10	1	281282	01/06/22	01/06/22	RAO
o-Xylene	ND		ug/Kg	5.0	1	281282	01/06/22	01/06/22	RAO
Styrene	ND		ug/Kg	5.0	1	281282	01/06/22	01/06/22	RAO
Bromoform	ND		ug/Kg	5.0	1	281282	01/06/22	01/06/22	RAO
Isopropylbenzene	ND		ug/Kg	5.0	1	281282	01/06/22	01/06/22	RAO
1,1,2,2-Tetrachloroethane	ND		ug/Kg	5.0	1	281282	01/06/22	01/06/22	RAO
1,2,3-Trichloropropane	ND		ug/Kg	5.0	1	281282	01/06/22	01/06/22	RAO
Propylbenzene	ND		ug/Kg	5.0	1	281282	01/06/22	01/06/22	RAO
Bromobenzene	ND		ug/Kg	5.0	1	281282	01/06/22	01/06/22	RAO
1,3,5-Trimethylbenzene	ND		ug/Kg	5.0	1	281282	01/06/22	01/06/22	RAO
2-Chlorotoluene	ND		ug/Kg	5.0	1	281282	01/06/22	01/06/22	RAO
4-Chlorotoluene	ND		ug/Kg	5.0	1	281282	01/06/22	01/06/22	RAO
tert-Butylbenzene	ND		ug/Kg	5.0	1	281282	01/06/22	01/06/22	RAO
1,2,4-Trimethylbenzene	ND		ug/Kg	5.0	1	281282	01/06/22	01/06/22	RAO
sec-Butylbenzene	ND		ug/Kg	5.0	1	281282	01/06/22	01/06/22	RAO
para-Isopropyl Toluene	ND		ug/Kg	5.0	1	281282	01/06/22	01/06/22	RAO
1,3-Dichlorobenzene	ND		ug/Kg	5.0	1	281282	01/06/22	01/06/22	RAO
1,4-Dichlorobenzene	ND		ug/Kg	5.0	1	281282	01/06/22	01/06/22	RAO
n-Butylbenzene	ND		ug/Kg	5.0	1	281282	01/06/22	01/06/22	RAO
1,2-Dichlorobenzene	ND		ug/Kg	5.0	1	281282	01/06/22	01/06/22	RAO
1,2-Dibromo-3-Chloropropane	ND		ug/Kg	5.0	1	281282	01/06/22	01/06/22	RAO
1,2,4-Trichlorobenzene	ND		ug/Kg	5.0	1	281282	01/06/22	01/06/22	RAO
Hexachlorobutadiene	ND		ug/Kg	5.0	1	281282	01/06/22	01/06/22	RAO
Naphthalene	ND		ug/Kg	5.0	1	281282	01/06/22	01/06/22	RAO
1,2,3-Trichlorobenzene	ND		ug/Kg	5.0	1	281282	01/06/22	01/06/22	RAO
Xylene (total)	ND		ug/Kg	5.0	1	281282	01/06/22	01/06/22	RAO
Surrogates				**Limits**					

Results for any subcontracted analyses are not included in this section.

Analysis Results for 456420

456420-003 Analyte	Result	Qual	Units	RL	DF	Batch	Prepared	Analyzed	Chemist
Dibromofluoromethane	108%		%REC	70-145	1	281282	01/06/22	01/06/22	RAO
1,2-Dichloroethane-d4	117%		%REC	70-145	1	281282	01/06/22	01/06/22	RAO
Toluene-d8	98%		%REC	70-145	1	281282	01/06/22	01/06/22	RAO
Bromofluorobenzene	102%		%REC	70-145	1	281282	01/06/22	01/06/22	RAO

Sample ID: SB-3-1 **Lab ID: 456420-004** **Collected: 01/05/22 09:29**
Matrix: Soil

456420-004 Analyte	Result	Qual	Units	RL	DF	Batch	Prepared	Analyzed	Chemist
Method: EPA 6010B Prep Method: EPA 3050B									
Antimony	ND		mg/Kg	2.8	0.93	281415	01/07/22	01/07/22	SBW
Arsenic	**10**		mg/Kg	0.93	0.93	281415	01/07/22	01/11/22	SBW
Barium	**130**		mg/Kg	0.93	0.93	281415	01/07/22	01/07/22	SBW
Beryllium	ND		mg/Kg	0.47	0.93	281415	01/07/22	01/07/22	SBW
Cadmium	ND		mg/Kg	0.47	0.93	281415	01/07/22	01/07/22	SBW
Chromium	**9.9**		mg/Kg	0.93	0.93	281415	01/07/22	01/07/22	SBW
Cobalt	**8.9**		mg/Kg	0.47	0.93	281415	01/07/22	01/07/22	SBW
Copper	**26**		mg/Kg	0.93	0.93	281415	01/07/22	01/07/22	SBW
Lead	**9.4**		mg/Kg	0.93	0.93	281415	01/07/22	01/07/22	SBW
Molybdenum	**1.5**		mg/Kg	0.93	0.93	281415	01/07/22	01/07/22	SBW
Nickel	**17**		mg/Kg	0.93	0.93	281415	01/07/22	01/07/22	SBW
Selenium	ND		mg/Kg	2.8	0.93	281415	01/07/22	01/07/22	SBW
Silver	ND		mg/Kg	0.47	0.93	281415	01/07/22	01/07/22	SBW
Thallium	ND		mg/Kg	2.8	0.93	281415	01/07/22	01/07/22	SBW
Vanadium	**41**		mg/Kg	0.93	0.93	281415	01/07/22	01/07/22	SBW
Zinc	**79**		mg/Kg	4.7	0.93	281415	01/07/22	01/11/22	SBW
Method: EPA 7199 Prep Method: EPA 3060A									
Hexavalent Chromium	ND		mg/Kg	0.40	1	281949	01/16/22 11:55	01/17/22 14:59	SBW
Method: EPA 7471A Prep Method: METHOD									
Mercury	ND		mg/Kg	0.15	1.1	281417	01/07/22	01/07/22	SBW

Results for any subcontracted analyses are not included in this section.

ENTHALPY ANALYTICAL

Analysis Results for 456420

Sample ID: SB-3-5	Lab ID: 456420-005	Collected: 01/05/22 09:35
	Matrix: Soil	

456420-005 Analyte	Result	Qual	Units	RL	DF	Batch	Prepared	Analyzed	Chemist
Method: EPA 8015B Prep Method: EPA 3580									
TPH (C6-C12)	ND		mg/Kg	10	1	281572	01/11/22	01/11/22	MES
TPH (C13-C22)	ND		mg/Kg	10	1	281572	01/11/22	01/11/22	MES
TPH (C23-C44)	ND		mg/Kg	10	1	281572	01/11/22	01/11/22	MES
Surrogates				**Limits**					
n-Triacontane	94%		%REC	70-130	1	281572	01/11/22	01/11/22	MES
Method: EPA 8260B Prep Method: EPA 5030B									
3-Chloropropene	ND		ug/Kg	5.0	1	281282	01/06/22	01/06/22	RAO
cis-1,4-Dichloro-2-butene	ND		ug/Kg	5.0	1	281282	01/06/22	01/06/22	RAO
trans-1,4-Dichloro-2-butene	ND		ug/Kg	5.0	1	281282	01/06/22	01/06/22	RAO
Isopropyl Ether (DIPE)	ND		ug/Kg	5.0	1	281282	01/06/22	01/06/22	RAO
Ethyl tert-Butyl Ether (ETBE)	ND		ug/Kg	5.0	1	281282	01/06/22	01/06/22	RAO
Methyl tert-Amyl Ether (TAME)	ND		ug/Kg	5.0	1	281282	01/06/22	01/06/22	RAO
tert-Butyl Alcohol (TBA)	ND		ug/Kg	10	1	281282	01/06/22	01/06/22	RAO
Freon 12	ND		ug/Kg	5.0	1	281282	01/06/22	01/06/22	RAO
Chloromethane	ND		ug/Kg	5.0	1	281282	01/06/22	01/06/22	RAO
Vinyl Chloride	ND		ug/Kg	5.0	1	281282	01/06/22	01/06/22	RAO
Bromomethane	ND		ug/Kg	5.0	1	281282	01/06/22	01/06/22	RAO
Chloroethane	ND		ug/Kg	5.0	1	281282	01/06/22	01/06/22	RAO
Trichlorofluoromethane	ND		ug/Kg	5.0	1	281282	01/06/22	01/06/22	RAO
Acetone	ND		ug/Kg	100	1	281282	01/06/22	01/06/22	RAO
Freon 113	ND		ug/Kg	5.0	1	281282	01/06/22	01/06/22	RAO
1,1-Dichloroethene	ND		ug/Kg	5.0	1	281282	01/06/22	01/06/22	RAO
Methylene Chloride	ND		ug/Kg	5.0	1	281282	01/06/22	01/06/22	RAO
MTBE	ND		ug/Kg	5.0	1	281282	01/06/22	01/06/22	RAO
trans-1,2-Dichloroethene	ND		ug/Kg	5.0	1	281282	01/06/22	01/06/22	RAO
1,1-Dichloroethane	ND		ug/Kg	5.0	1	281282	01/06/22	01/06/22	RAO
2-Butanone	ND		ug/Kg	100	1	281282	01/06/22	01/06/22	RAO
cis-1,2-Dichloroethene	ND		ug/Kg	5.0	1	281282	01/06/22	01/06/22	RAO
2,2-Dichloropropane	ND		ug/Kg	5.0	1	281282	01/06/22	01/06/22	RAO
Chloroform	ND		ug/Kg	5.0	1	281282	01/06/22	01/06/22	RAO
Bromochloromethane	ND		ug/Kg	5.0	1	281282	01/06/22	01/06/22	RAO
1,1,1-Trichloroethane	ND		ug/Kg	5.0	1	281282	01/06/22	01/06/22	RAO
1,1-Dichloropropene	ND		ug/Kg	5.0	1	281282	01/06/22	01/06/22	RAO
Carbon Tetrachloride	ND		ug/Kg	5.0	1	281282	01/06/22	01/06/22	RAO
1,2-Dichloroethane	ND		ug/Kg	5.0	1	281282	01/06/22	01/06/22	RAO
Benzene	ND		ug/Kg	5.0	1	281282	01/06/22	01/06/22	RAO
Trichloroethene	ND		ug/Kg	5.0	1	281282	01/06/22	01/06/22	RAO
1,2-Dichloropropane	ND		ug/Kg	5.0	1	281282	01/06/22	01/06/22	RAO
Bromodichloromethane	ND		ug/Kg	5.0	1	281282	01/06/22	01/06/22	RAO

Results for any subcontracted analyses are not included in this section.

ENTHALPY ANALYTICAL

Analysis Results for 456420

456420-005 Analyte	Result	Qual	Units	RL	DF	Batch	Prepared	Analyzed	Chemist
Dibromomethane	ND		ug/Kg	5.0	1	281282	01/06/22	01/06/22	RAO
4-Methyl-2-Pentanone	ND		ug/Kg	5.0	1	281282	01/06/22	01/06/22	RAO
cis-1,3-Dichloropropene	ND		ug/Kg	5.0	1	281282	01/06/22	01/06/22	RAO
Toluene	ND		ug/Kg	5.0	1	281282	01/06/22	01/06/22	RAO
trans-1,3-Dichloropropene	ND		ug/Kg	5.0	1	281282	01/06/22	01/06/22	RAO
1,1,2-Trichloroethane	ND		ug/Kg	5.0	1	281282	01/06/22	01/06/22	RAO
1,3-Dichloropropane	ND		ug/Kg	5.0	1	281282	01/06/22	01/06/22	RAO
Tetrachloroethene	ND		ug/Kg	5.0	1	281282	01/06/22	01/06/22	RAO
Dibromochloromethane	ND		ug/Kg	5.0	1	281282	01/06/22	01/06/22	RAO
1,2-Dibromoethane	ND		ug/Kg	5.0	1	281282	01/06/22	01/06/22	RAO
Chlorobenzene	ND		ug/Kg	5.0	1	281282	01/06/22	01/06/22	RAO
1,1,1,2-Tetrachloroethane	ND		ug/Kg	5.0	1	281282	01/06/22	01/06/22	RAO
Ethylbenzene	ND		ug/Kg	5.0	1	281282	01/06/22	01/06/22	RAO
m,p-Xylenes	ND		ug/Kg	10	1	281282	01/06/22	01/06/22	RAO
o-Xylene	ND		ug/Kg	5.0	1	281282	01/06/22	01/06/22	RAO
Styrene	ND		ug/Kg	5.0	1	281282	01/06/22	01/06/22	RAO
Bromoform	ND		ug/Kg	5.0	1	281282	01/06/22	01/06/22	RAO
Isopropylbenzene	ND		ug/Kg	5.0	1	281282	01/06/22	01/06/22	RAO
1,1,2,2-Tetrachloroethane	ND		ug/Kg	5.0	1	281282	01/06/22	01/06/22	RAO
1,2,3-Trichloropropane	ND		ug/Kg	5.0	1	281282	01/06/22	01/06/22	RAO
Propylbenzene	ND		ug/Kg	5.0	1	281282	01/06/22	01/06/22	RAO
Bromobenzene	ND		ug/Kg	5.0	1	281282	01/06/22	01/06/22	RAO
1,3,5-Trimethylbenzene	ND		ug/Kg	5.0	1	281282	01/06/22	01/06/22	RAO
2-Chlorotoluene	ND		ug/Kg	5.0	1	281282	01/06/22	01/06/22	RAO
4-Chlorotoluene	ND		ug/Kg	5.0	1	281282	01/06/22	01/06/22	RAO
tert-Butylbenzene	ND		ug/Kg	5.0	1	281282	01/06/22	01/06/22	RAO
1,2,4-Trimethylbenzene	ND		ug/Kg	5.0	1	281282	01/06/22	01/06/22	RAO
sec-Butylbenzene	ND		ug/Kg	5.0	1	281282	01/06/22	01/06/22	RAO
para-Isopropyl Toluene	ND		ug/Kg	5.0	1	281282	01/06/22	01/06/22	RAO
1,3-Dichlorobenzene	ND		ug/Kg	5.0	1	281282	01/06/22	01/06/22	RAO
1,4-Dichlorobenzene	ND		ug/Kg	5.0	1	281282	01/06/22	01/06/22	RAO
n-Butylbenzene	ND		ug/Kg	5.0	1	281282	01/06/22	01/06/22	RAO
1,2-Dichlorobenzene	ND		ug/Kg	5.0	1	281282	01/06/22	01/06/22	RAO
1,2-Dibromo-3-Chloropropane	ND		ug/Kg	5.0	1	281282	01/06/22	01/06/22	RAO
1,2,4-Trichlorobenzene	ND		ug/Kg	5.0	1	281282	01/06/22	01/06/22	RAO
Hexachlorobutadiene	ND		ug/Kg	5.0	1	281282	01/06/22	01/06/22	RAO
Naphthalene	ND		ug/Kg	5.0	1	281282	01/06/22	01/06/22	RAO
1,2,3-Trichlorobenzene	ND		ug/Kg	5.0	1	281282	01/06/22	01/06/22	RAO
Xylene (total)	ND		ug/Kg	5.0	1	281282	01/06/22	01/06/22	RAO
Surrogates				**Limits**					
Dibromofluoromethane	105%		%REC	70-145	1	281282	01/06/22	01/06/22	RAO
1,2-Dichloroethane-d4	116%		%REC	70-145	1	281282	01/06/22	01/06/22	RAO
Toluene-d8	99%		%REC	70-145	1	281282	01/06/22	01/06/22	RAO
Bromofluorobenzene	104%		%REC	70-145	1	281282	01/06/22	01/06/22	RAO

Method: EPA 8270C
Prep Method: EPA 3546

Results for any subcontracted analyses are not included in this section.

ENTHALPY ANALYTICAL

Analysis Results for 456420

456420-005 Analyte	Result	Qual	Units	RL	DF	Batch	Prepared	Analyzed	Chemist
Carbazole	ND		ug/Kg	250	1	281371	01/07/22	01/07/22	HQN
1-Methylnaphthalene	ND		ug/Kg	250	1	281371	01/07/22	01/07/22	HQN
Pyridine	ND		ug/Kg	250	1	281371	01/07/22	01/07/22	HQN
N-Nitrosodimethylamine	ND		ug/Kg	250	1	281371	01/07/22	01/07/22	HQN
Phenol	ND		ug/Kg	250	1	281371	01/07/22	01/07/22	HQN
Aniline	ND		ug/Kg	250	1	281371	01/07/22	01/07/22	HQN
bis(2-Chloroethyl)ether	ND		ug/Kg	1,200	1	281371	01/07/22	01/07/22	HQN
2-Chlorophenol	ND		ug/Kg	250	1	281371	01/07/22	01/07/22	HQN
1,3-Dichlorobenzene	ND		ug/Kg	250	1	281371	01/07/22	01/07/22	HQN
1,4-Dichlorobenzene	ND		ug/Kg	250	1	281371	01/07/22	01/07/22	HQN
Benzyl alcohol	ND		ug/Kg	250	1	281371	01/07/22	01/07/22	HQN
1,2-Dichlorobenzene	ND		ug/Kg	250	1	281371	01/07/22	01/07/22	HQN
2-Methylphenol	ND		ug/Kg	250	1	281371	01/07/22	01/07/22	HQN
bis(2-Chloroisopropyl) ether	ND		ug/Kg	250	1	281371	01/07/22	01/07/22	HQN
3-,4-Methylphenol	ND		ug/Kg	400	1	281371	01/07/22	01/07/22	HQN
N-Nitroso-di-n-propylamine	ND		ug/Kg	250	1	281371	01/07/22	01/07/22	HQN
Hexachloroethane	ND		ug/Kg	250	1	281371	01/07/22	01/07/22	HQN
Nitrobenzene	ND		ug/Kg	1,200	1	281371	01/07/22	01/07/22	HQN
Isophorone	ND		ug/Kg	250	1	281371	01/07/22	01/07/22	HQN
2-Nitrophenol	ND		ug/Kg	250	1	281371	01/07/22	01/07/22	HQN
2,4-Dimethylphenol	ND		ug/Kg	250	1	281371	01/07/22	01/07/22	HQN
Benzoic acid	ND		ug/Kg	1,200	1	281371	01/07/22	01/07/22	HQN
bis(2-Chloroethoxy)methane	ND		ug/Kg	250	1	281371	01/07/22	01/07/22	HQN
2,4-Dichlorophenol	ND		ug/Kg	250	1	281371	01/07/22	01/07/22	HQN
1,2,4-Trichlorobenzene	ND		ug/Kg	250	1	281371	01/07/22	01/07/22	HQN
Naphthalene	ND		ug/Kg	250	1	281371	01/07/22	01/07/22	HQN
4-Chloroaniline	ND		ug/Kg	250	1	281371	01/07/22	01/07/22	HQN
Hexachlorobutadiene	ND		ug/Kg	250	1	281371	01/07/22	01/07/22	HQN
4-Chloro-3-methylphenol	ND		ug/Kg	250	1	281371	01/07/22	01/07/22	HQN
2-Methylnaphthalene	ND		ug/Kg	250	1	281371	01/07/22	01/07/22	HQN
Hexachlorocyclopentadiene	ND		ug/Kg	1,200	1	281371	01/07/22	01/07/22	HQN
2,4,6-Trichlorophenol	ND		ug/Kg	250	1	281371	01/07/22	01/07/22	HQN
2,4,5-Trichlorophenol	ND		ug/Kg	250	1	281371	01/07/22	01/07/22	HQN
2-Chloronaphthalene	ND		ug/Kg	250	1	281371	01/07/22	01/07/22	HQN
2-Nitroaniline	ND		ug/Kg	250	1	281371	01/07/22	01/07/22	HQN
Dimethylphthalate	ND		ug/Kg	250	1	281371	01/07/22	01/07/22	HQN
Acenaphthylene	ND		ug/Kg	250	1	281371	01/07/22	01/07/22	HQN
2,6-Dinitrotoluene	ND		ug/Kg	250	1	281371	01/07/22	01/07/22	HQN
3-Nitroaniline	ND		ug/Kg	250	1	281371	01/07/22	01/07/22	HQN
Acenaphthene	ND		ug/Kg	250	1	281371	01/07/22	01/07/22	HQN
2,4-Dinitrophenol	ND		ug/Kg	1,200	1	281371	01/07/22	01/07/22	HQN
4-Nitrophenol	ND		ug/Kg	250	1	281371	01/07/22	01/07/22	HQN
Dibenzofuran	ND		ug/Kg	250	1	281371	01/07/22	01/07/22	HQN
2,4-Dinitrotoluene	ND		ug/Kg	250	1	281371	01/07/22	01/07/22	HQN
Diethylphthalate	ND		ug/Kg	250	1	281371	01/07/22	01/07/22	HQN
Fluorene	ND		ug/Kg	250	1	281371	01/07/22	01/07/22	HQN

Results for any subcontracted analyses are not included in this section.

ENTHALPY ANALYTICAL

Analysis Results for 456420

456420-005 Analyte	Result	Qual	Units	RL	DF	Batch	Prepared	Analyzed	Chemist
4-Chlorophenyl-phenylether	ND		ug/Kg	250	1	281371	01/07/22	01/07/22	HQN
4-Nitroaniline	ND		ug/Kg	250	1	281371	01/07/22	01/07/22	HQN
4,6-Dinitro-2-methylphenol	ND		ug/Kg	250	1	281371	01/07/22	01/07/22	HQN
N-Nitrosodiphenylamine	ND		ug/Kg	250	1	281371	01/07/22	01/07/22	HQN
1,2-diphenylhydrazine (as azobenzene)	ND		ug/Kg	250	1	281371	01/07/22	01/07/22	HQN
4-Bromophenyl-phenylether	ND		ug/Kg	250	1	281371	01/07/22	01/07/22	HQN
Hexachlorobenzene	ND		ug/Kg	250	1	281371	01/07/22	01/07/22	HQN
Pentachlorophenol	ND		ug/Kg	1,200	1	281371	01/07/22	01/07/22	HQN
Phenanthrene	ND		ug/Kg	250	1	281371	01/07/22	01/07/22	HQN
Anthracene	ND		ug/Kg	250	1	281371	01/07/22	01/07/22	HQN
Di-n-butylphthalate	ND		ug/Kg	250	1	281371	01/07/22	01/07/22	HQN
Fluoranthene	ND		ug/Kg	250	1	281371	01/07/22	01/07/22	HQN
Benzidine	ND		ug/Kg	1,200	1	281371	01/07/22	01/07/22	HQN
Pyrene	ND		ug/Kg	250	1	281371	01/07/22	01/07/22	HQN
Butylbenzylphthalate	ND		ug/Kg	250	1	281371	01/07/22	01/07/22	HQN
3,3'-Dichlorobenzidine	ND		ug/Kg	1,200	1	281371	01/07/22	01/07/22	HQN
Benzo(a)anthracene	ND		ug/Kg	250	1	281371	01/07/22	01/07/22	HQN
Chrysene	ND		ug/Kg	250	1	281371	01/07/22	01/07/22	HQN
bis(2-Ethylhexyl)phthalate	ND		ug/Kg	250	1	281371	01/07/22	01/07/22	HQN
Di-n-octylphthalate	ND		ug/Kg	250	1	281371	01/07/22	01/07/22	HQN
Benzo(b)fluoranthene	ND		ug/Kg	250	1	281371	01/07/22	01/07/22	HQN
Benzo(k)fluoranthene	ND		ug/Kg	250	1	281371	01/07/22	01/07/22	HQN
Benzo(a)pyrene	ND		ug/Kg	250	1	281371	01/07/22	01/07/22	HQN
Indeno(1,2,3-cd)pyrene	ND		ug/Kg	250	1	281371	01/07/22	01/07/22	HQN
Dibenz(a,h)anthracene	ND		ug/Kg	250	1	281371	01/07/22	01/07/22	HQN
Benzo(g,h,i)perylene	ND		ug/Kg	250	1	281371	01/07/22	01/07/22	HQN
Surrogates				**Limits**					
2-Fluorophenol	71%		%REC	29-120	1	281371	01/07/22	01/07/22	HQN
Phenol-d6	65%		%REC	30-120	1	281371	01/07/22	01/07/22	HQN
2,4,6-Tribromophenol	62%		%REC	32-120	1	281371	01/07/22	01/07/22	HQN
Nitrobenzene-d5	66%		%REC	33-120	1	281371	01/07/22	01/07/22	HQN
2-Fluorobiphenyl	64%		%REC	39-120	1	281371	01/07/22	01/07/22	HQN
Terphenyl-d14	69%		%REC	44-125	1	281371	01/07/22	01/07/22	HQN

Results for any subcontracted analyses are not included in this section.

ENTHALPY ANALYTICAL

Analysis Results for 456420

Sample ID: SB-4-5	Lab ID: 456420-008	Collected: 01/05/22 10:20
	Matrix: Soil	

456420-008 Analyte	Result	Qual	Units	RL	DF	Batch	Prepared	Analyzed	Chemist
Method: EPA 8015B Prep Method: EPA 3580									
TPH (C6-C12)	ND		mg/Kg	10	1	281572	01/11/22	01/11/22	MES
TPH (C13-C22)	ND		mg/Kg	10	1	281572	01/11/22	01/11/22	MES
TPH (C23-C44)	ND		mg/Kg	10	1	281572	01/11/22	01/11/22	MES
Surrogates				**Limits**					
n-Triacontane	103%		%REC	70-130	1	281572	01/11/22	01/11/22	MES
Method: EPA 8260B Prep Method: EPA 5030B									
3-Chloropropene	ND		ug/Kg	5.0	1	281282	01/06/22	01/06/22	RAO
cis-1,4-Dichloro-2-butene	ND		ug/Kg	5.0	1	281282	01/06/22	01/06/22	RAO
trans-1,4-Dichloro-2-butene	ND		ug/Kg	5.0	1	281282	01/06/22	01/06/22	RAO
Isopropyl Ether (DIPE)	ND		ug/Kg	5.0	1	281282	01/06/22	01/06/22	RAO
Ethyl tert-Butyl Ether (ETBE)	ND		ug/Kg	5.0	1	281282	01/06/22	01/06/22	RAO
Methyl tert-Amyl Ether (TAME)	ND		ug/Kg	5.0	1	281282	01/06/22	01/06/22	RAO
tert-Butyl Alcohol (TBA)	ND		ug/Kg	10	1	281282	01/06/22	01/06/22	RAO
Freon 12	ND		ug/Kg	5.0	1	281282	01/06/22	01/06/22	RAO
Chloromethane	ND		ug/Kg	5.0	1	281282	01/06/22	01/06/22	RAO
Vinyl Chloride	ND		ug/Kg	5.0	1	281282	01/06/22	01/06/22	RAO
Bromomethane	ND		ug/Kg	5.0	1	281282	01/06/22	01/06/22	RAO
Chloroethane	ND		ug/Kg	5.0	1	281282	01/06/22	01/06/22	RAO
Trichlorofluoromethane	ND		ug/Kg	5.0	1	281282	01/06/22	01/06/22	RAO
Acetone	ND		ug/Kg	100	1	281282	01/06/22	01/06/22	RAO
Freon 113	ND		ug/Kg	5.0	1	281282	01/06/22	01/06/22	RAO
1,1-Dichloroethene	ND		ug/Kg	5.0	1	281282	01/06/22	01/06/22	RAO
Methylene Chloride	ND		ug/Kg	5.0	1	281282	01/06/22	01/06/22	RAO
MTBE	ND		ug/Kg	5.0	1	281282	01/06/22	01/06/22	RAO
trans-1,2-Dichloroethene	ND		ug/Kg	5.0	1	281282	01/06/22	01/06/22	RAO
1,1-Dichloroethane	ND		ug/Kg	5.0	1	281282	01/06/22	01/06/22	RAO
2-Butanone	ND		ug/Kg	100	1	281282	01/06/22	01/06/22	RAO
cis-1,2-Dichloroethene	ND		ug/Kg	5.0	1	281282	01/06/22	01/06/22	RAO
2,2-Dichloropropane	ND		ug/Kg	5.0	1	281282	01/06/22	01/06/22	RAO
Chloroform	ND		ug/Kg	5.0	1	281282	01/06/22	01/06/22	RAO
Bromochloromethane	ND		ug/Kg	5.0	1	281282	01/06/22	01/06/22	RAO
1,1,1-Trichloroethane	ND		ug/Kg	5.0	1	281282	01/06/22	01/06/22	RAO
1,1-Dichloropropene	ND		ug/Kg	5.0	1	281282	01/06/22	01/06/22	RAO
Carbon Tetrachloride	ND		ug/Kg	5.0	1	281282	01/06/22	01/06/22	RAO
1,2-Dichloroethane	ND		ug/Kg	5.0	1	281282	01/06/22	01/06/22	RAO
Benzene	ND		ug/Kg	5.0	1	281282	01/06/22	01/06/22	RAO
Trichloroethene	ND		ug/Kg	5.0	1	281282	01/06/22	01/06/22	RAO
1,2-Dichloropropane	ND		ug/Kg	5.0	1	281282	01/06/22	01/06/22	RAO
Bromodichloromethane	ND		ug/Kg	5.0	1	281282	01/06/22	01/06/22	RAO

Results for any subcontracted analyses are not included in this section.

ENTHALPY ANALYTICAL

Analysis Results for 456420

456420-008 Analyte	Result	Qual	Units	RL	DF	Batch	Prepared	Analyzed	Chemist
Dibromomethane	ND		ug/Kg	5.0	1	281282	01/06/22	01/06/22	RAO
4-Methyl-2-Pentanone	ND		ug/Kg	5.0	1	281282	01/06/22	01/06/22	RAO
cis-1,3-Dichloropropene	ND		ug/Kg	5.0	1	281282	01/06/22	01/06/22	RAO
Toluene	ND		ug/Kg	5.0	1	281282	01/06/22	01/06/22	RAO
trans-1,3-Dichloropropene	ND		ug/Kg	5.0	1	281282	01/06/22	01/06/22	RAO
1,1,2-Trichloroethane	ND		ug/Kg	5.0	1	281282	01/06/22	01/06/22	RAO
1,3-Dichloropropane	ND		ug/Kg	5.0	1	281282	01/06/22	01/06/22	RAO
Tetrachloroethene	ND		ug/Kg	5.0	1	281282	01/06/22	01/06/22	RAO
Dibromochloromethane	ND		ug/Kg	5.0	1	281282	01/06/22	01/06/22	RAO
1,2-Dibromoethane	ND		ug/Kg	5.0	1	281282	01/06/22	01/06/22	RAO
Chlorobenzene	ND		ug/Kg	5.0	1	281282	01/06/22	01/06/22	RAO
1,1,1,2-Tetrachloroethane	ND		ug/Kg	5.0	1	281282	01/06/22	01/06/22	RAO
Ethylbenzene	ND		ug/Kg	5.0	1	281282	01/06/22	01/06/22	RAO
m,p-Xylenes	ND		ug/Kg	10	1	281282	01/06/22	01/06/22	RAO
o-Xylene	ND		ug/Kg	5.0	1	281282	01/06/22	01/06/22	RAO
Styrene	ND		ug/Kg	5.0	1	281282	01/06/22	01/06/22	RAO
Bromoform	ND		ug/Kg	5.0	1	281282	01/06/22	01/06/22	RAO
Isopropylbenzene	ND		ug/Kg	5.0	1	281282	01/06/22	01/06/22	RAO
1,1,2,2-Tetrachloroethane	ND		ug/Kg	5.0	1	281282	01/06/22	01/06/22	RAO
1,2,3-Trichloropropane	ND		ug/Kg	5.0	1	281282	01/06/22	01/06/22	RAO
Propylbenzene	ND		ug/Kg	5.0	1	281282	01/06/22	01/06/22	RAO
Bromobenzene	ND		ug/Kg	5.0	1	281282	01/06/22	01/06/22	RAO
1,3,5-Trimethylbenzene	ND		ug/Kg	5.0	1	281282	01/06/22	01/06/22	RAO
2-Chlorotoluene	ND		ug/Kg	5.0	1	281282	01/06/22	01/06/22	RAO
4-Chlorotoluene	ND		ug/Kg	5.0	1	281282	01/06/22	01/06/22	RAO
tert-Butylbenzene	ND		ug/Kg	5.0	1	281282	01/06/22	01/06/22	RAO
1,2,4-Trimethylbenzene	ND		ug/Kg	5.0	1	281282	01/06/22	01/06/22	RAO
sec-Butylbenzene	ND		ug/Kg	5.0	1	281282	01/06/22	01/06/22	RAO
para-Isopropyl Toluene	ND		ug/Kg	5.0	1	281282	01/06/22	01/06/22	RAO
1,3-Dichlorobenzene	ND		ug/Kg	5.0	1	281282	01/06/22	01/06/22	RAO
1,4-Dichlorobenzene	ND		ug/Kg	5.0	1	281282	01/06/22	01/06/22	RAO
n-Butylbenzene	ND		ug/Kg	5.0	1	281282	01/06/22	01/06/22	RAO
1,2-Dichlorobenzene	ND		ug/Kg	5.0	1	281282	01/06/22	01/06/22	RAO
1,2-Dibromo-3-Chloropropane	ND		ug/Kg	5.0	1	281282	01/06/22	01/06/22	RAO
1,2,4-Trichlorobenzene	ND		ug/Kg	5.0	1	281282	01/06/22	01/06/22	RAO
Hexachlorobutadiene	ND		ug/Kg	5.0	1	281282	01/06/22	01/06/22	RAO
Naphthalene	ND		ug/Kg	5.0	1	281282	01/06/22	01/06/22	RAO
1,2,3-Trichlorobenzene	ND		ug/Kg	5.0	1	281282	01/06/22	01/06/22	RAO
Xylene (total)	ND		ug/Kg	5.0	1	281282	01/06/22	01/06/22	RAO
Surrogates				**Limits**					
Dibromofluoromethane	106%		%REC	70-145	1	281282	01/06/22	01/06/22	RAO
1,2-Dichloroethane-d4	118%		%REC	70-145	1	281282	01/06/22	01/06/22	RAO
Toluene-d8	98%		%REC	70-145	1	281282	01/06/22	01/06/22	RAO
Bromofluorobenzene	105%		%REC	70-145	1	281282	01/06/22	01/06/22	RAO

Results for any subcontracted analyses are not included in this section.

ENTHALPY ANALYTICAL

Analysis Results for 456420

Sample ID: SB-5-1	Lab ID: 456420-011	Collected: 01/05/22 11:12
	Matrix: Soil	

456420-011 Analyte	Result	Qual	Units	RL	DF	Batch	Prepared	Analyzed	Chemist
Method: EPA 6010B Prep Method: EPA 3050B									
Antimony	ND		mg/Kg	2.9	0.98	281415	01/07/22	01/07/22	SBW
Arsenic	**11**		mg/Kg	0.98	0.98	281415	01/07/22	01/11/22	SBW
Barium	**130**		mg/Kg	0.98	0.98	281415	01/07/22	01/07/22	SBW
Beryllium	**0.57**		mg/Kg	0.49	0.98	281415	01/07/22	01/07/22	SBW
Cadmium	ND		mg/Kg	0.49	0.98	281415	01/07/22	01/07/22	SBW
Chromium	**12**		mg/Kg	0.98	0.98	281415	01/07/22	01/07/22	SBW
Cobalt	**9.6**		mg/Kg	0.49	0.98	281415	01/07/22	01/07/22	SBW
Copper	**29**		mg/Kg	0.98	0.98	281415	01/07/22	01/07/22	SBW
Lead	**11**		mg/Kg	0.98	0.98	281415	01/07/22	01/07/22	SBW
Molybdenum	**1.4**		mg/Kg	0.98	0.98	281415	01/07/22	01/07/22	SBW
Nickel	**20**		mg/Kg	0.98	0.98	281415	01/07/22	01/07/22	SBW
Selenium	ND		mg/Kg	2.9	0.98	281415	01/07/22	01/07/22	SBW
Silver	ND		mg/Kg	0.49	0.98	281415	01/07/22	01/07/22	SBW
Thallium	ND		mg/Kg	2.9	0.98	281415	01/07/22	01/07/22	SBW
Vanadium	**37**		mg/Kg	0.98	0.98	281415	01/07/22	01/07/22	SBW
Zinc	**91**		mg/Kg	4.9	0.98	281415	01/07/22	01/11/22	SBW
Method: EPA 7199 Prep Method: EPA 3060A									
Hexavalent Chromium	ND		mg/Kg	0.40	0.99	281949	01/16/22 11:55	01/17/22 15:51	SBW
Method: EPA 7471A Prep Method: METHOD									
Mercury	ND		mg/Kg	0.15	1.1	281417	01/07/22	01/07/22	SBW

Results for any subcontracted analyses are not included in this section.

ENTHALPY ANALYTICAL

Analysis Results for 456420

Sample ID: SB-5-5	Lab ID: 456420-012	Collected: 01/05/22 11:22
	Matrix: Soil	

456420-012 Analyte	Result	Qual	Units	RL	DF	Batch	Prepared	Analyzed	Chemist
Method: EPA 8015B Prep Method: EPA 3580									
TPH (C6-C12)	ND		mg/Kg	10	1	281572	01/11/22	01/11/22	MES
TPH (C13-C22)	ND		mg/Kg	10	1	281572	01/11/22	01/11/22	MES
TPH (C23-C44)	ND		mg/Kg	10	1	281572	01/11/22	01/11/22	MES
Surrogates				**Limits**					
n-Triacontane	102%		%REC	70-130	1	281572	01/11/22	01/11/22	MES
Method: EPA 8260B Prep Method: EPA 5030B									
3-Chloropropene	ND		ug/Kg	5.0	1	281282	01/06/22	01/06/22	RAO
cis-1,4-Dichloro-2-butene	ND		ug/Kg	5.0	1	281282	01/06/22	01/06/22	RAO
trans-1,4-Dichloro-2-butene	ND		ug/Kg	5.0	1	281282	01/06/22	01/06/22	RAO
Isopropyl Ether (DIPE)	ND		ug/Kg	5.0	1	281282	01/06/22	01/06/22	RAO
Ethyl tert-Butyl Ether (ETBE)	ND		ug/Kg	5.0	1	281282	01/06/22	01/06/22	RAO
Methyl tert-Amyl Ether (TAME)	ND		ug/Kg	5.0	1	281282	01/06/22	01/06/22	RAO
tert-Butyl Alcohol (TBA)	ND		ug/Kg	10	1	281282	01/06/22	01/06/22	RAO
Freon 12	ND		ug/Kg	5.0	1	281282	01/06/22	01/06/22	RAO
Chloromethane	ND		ug/Kg	5.0	1	281282	01/06/22	01/06/22	RAO
Vinyl Chloride	ND		ug/Kg	5.0	1	281282	01/06/22	01/06/22	RAO
Bromomethane	ND		ug/Kg	5.0	1	281282	01/06/22	01/06/22	RAO
Chloroethane	ND		ug/Kg	5.0	1	281282	01/06/22	01/06/22	RAO
Trichlorofluoromethane	ND		ug/Kg	5.0	1	281282	01/06/22	01/06/22	RAO
Acetone	ND		ug/Kg	100	1	281282	01/06/22	01/06/22	RAO
Freon 113	ND		ug/Kg	5.0	1	281282	01/06/22	01/06/22	RAO
1,1-Dichloroethene	ND		ug/Kg	5.0	1	281282	01/06/22	01/06/22	RAO
Methylene Chloride	ND		ug/Kg	5.0	1	281282	01/06/22	01/06/22	RAO
MTBE	ND		ug/Kg	5.0	1	281282	01/06/22	01/06/22	RAO
trans-1,2-Dichloroethene	ND		ug/Kg	5.0	1	281282	01/06/22	01/06/22	RAO
1,1-Dichloroethane	ND		ug/Kg	5.0	1	281282	01/06/22	01/06/22	RAO
2-Butanone	ND		ug/Kg	100	1	281282	01/06/22	01/06/22	RAO
cis-1,2-Dichloroethene	ND		ug/Kg	5.0	1	281282	01/06/22	01/06/22	RAO
2,2-Dichloropropane	ND		ug/Kg	5.0	1	281282	01/06/22	01/06/22	RAO
Chloroform	ND		ug/Kg	5.0	1	281282	01/06/22	01/06/22	RAO
Bromochloromethane	ND		ug/Kg	5.0	1	281282	01/06/22	01/06/22	RAO
1,1,1-Trichloroethane	ND		ug/Kg	5.0	1	281282	01/06/22	01/06/22	RAO
1,1-Dichloropropene	ND		ug/Kg	5.0	1	281282	01/06/22	01/06/22	RAO
Carbon Tetrachloride	ND		ug/Kg	5.0	1	281282	01/06/22	01/06/22	RAO
1,2-Dichloroethane	ND		ug/Kg	5.0	1	281282	01/06/22	01/06/22	RAO
Benzene	ND		ug/Kg	5.0	1	281282	01/06/22	01/06/22	RAO
Trichloroethene	ND		ug/Kg	5.0	1	281282	01/06/22	01/06/22	RAO
1,2-Dichloropropane	ND		ug/Kg	5.0	1	281282	01/06/22	01/06/22	RAO
Bromodichloromethane	ND		ug/Kg	5.0	1	281282	01/06/22	01/06/22	RAO

Results for any subcontracted analyses are not included in this section.

ENTHALPY ANALYTICAL

Analysis Results for 456420

456420-012 Analyte	Result	Qual	Units	RL	DF	Batch	Prepared	Analyzed	Chemist
Dibromomethane	ND		ug/Kg	5.0	1	281282	01/06/22	01/06/22	RAO
4-Methyl-2-Pentanone	ND		ug/Kg	5.0	1	281282	01/06/22	01/06/22	RAO
cis-1,3-Dichloropropene	ND		ug/Kg	5.0	1	281282	01/06/22	01/06/22	RAO
Toluene	ND		ug/Kg	5.0	1	281282	01/06/22	01/06/22	RAO
trans-1,3-Dichloropropene	ND		ug/Kg	5.0	1	281282	01/06/22	01/06/22	RAO
1,1,2-Trichloroethane	ND		ug/Kg	5.0	1	281282	01/06/22	01/06/22	RAO
1,3-Dichloropropane	ND		ug/Kg	5.0	1	281282	01/06/22	01/06/22	RAO
Tetrachloroethene	ND		ug/Kg	5.0	1	281282	01/06/22	01/06/22	RAO
Dibromochloromethane	ND		ug/Kg	5.0	1	281282	01/06/22	01/06/22	RAO
1,2-Dibromoethane	ND		ug/Kg	5.0	1	281282	01/06/22	01/06/22	RAO
Chlorobenzene	ND		ug/Kg	5.0	1	281282	01/06/22	01/06/22	RAO
1,1,1,2-Tetrachloroethane	ND		ug/Kg	5.0	1	281282	01/06/22	01/06/22	RAO
Ethylbenzene	ND		ug/Kg	5.0	1	281282	01/06/22	01/06/22	RAO
m,p-Xylenes	ND		ug/Kg	10	1	281282	01/06/22	01/06/22	RAO
o-Xylene	ND		ug/Kg	5.0	1	281282	01/06/22	01/06/22	RAO
Styrene	ND		ug/Kg	5.0	1	281282	01/06/22	01/06/22	RAO
Bromoform	ND		ug/Kg	5.0	1	281282	01/06/22	01/06/22	RAO
Isopropylbenzene	ND		ug/Kg	5.0	1	281282	01/06/22	01/06/22	RAO
1,1,2,2-Tetrachloroethane	ND		ug/Kg	5.0	1	281282	01/06/22	01/06/22	RAO
1,2,3-Trichloropropane	ND		ug/Kg	5.0	1	281282	01/06/22	01/06/22	RAO
Propylbenzene	ND		ug/Kg	5.0	1	281282	01/06/22	01/06/22	RAO
Bromobenzene	ND		ug/Kg	5.0	1	281282	01/06/22	01/06/22	RAO
1,3,5-Trimethylbenzene	ND		ug/Kg	5.0	1	281282	01/06/22	01/06/22	RAO
2-Chlorotoluene	ND		ug/Kg	5.0	1	281282	01/06/22	01/06/22	RAO
4-Chlorotoluene	ND		ug/Kg	5.0	1	281282	01/06/22	01/06/22	RAO
tert-Butylbenzene	ND		ug/Kg	5.0	1	281282	01/06/22	01/06/22	RAO
1,2,4-Trimethylbenzene	ND		ug/Kg	5.0	1	281282	01/06/22	01/06/22	RAO
sec-Butylbenzene	ND		ug/Kg	5.0	1	281282	01/06/22	01/06/22	RAO
para-Isopropyl Toluene	ND		ug/Kg	5.0	1	281282	01/06/22	01/06/22	RAO
1,3-Dichlorobenzene	ND		ug/Kg	5.0	1	281282	01/06/22	01/06/22	RAO
1,4-Dichlorobenzene	ND		ug/Kg	5.0	1	281282	01/06/22	01/06/22	RAO
n-Butylbenzene	ND		ug/Kg	5.0	1	281282	01/06/22	01/06/22	RAO
1,2-Dichlorobenzene	ND		ug/Kg	5.0	1	281282	01/06/22	01/06/22	RAO
1,2-Dibromo-3-Chloropropane	ND		ug/Kg	5.0	1	281282	01/06/22	01/06/22	RAO
1,2,4-Trichlorobenzene	ND		ug/Kg	5.0	1	281282	01/06/22	01/06/22	RAO
Hexachlorobutadiene	ND		ug/Kg	5.0	1	281282	01/06/22	01/06/22	RAO
Naphthalene	ND		ug/Kg	5.0	1	281282	01/06/22	01/06/22	RAO
1,2,3-Trichlorobenzene	ND		ug/Kg	5.0	1	281282	01/06/22	01/06/22	RAO
Xylene (total)	ND		ug/Kg	5.0	1	281282	01/06/22	01/06/22	RAO
Surrogates				**Limits**					
Dibromofluoromethane	106%		%REC	70-145	1	281282	01/06/22	01/06/22	RAO
1,2-Dichloroethane-d4	120%		%REC	70-145	1	281282	01/06/22	01/06/22	RAO
Toluene-d8	99%		%REC	70-145	1	281282	01/06/22	01/06/22	RAO
Bromofluorobenzene	102%		%REC	70-145	1	281282	01/06/22	01/06/22	RAO

Method: EPA 8270C
Prep Method: EPA 3546

Results for any subcontracted analyses are not included in this section.

ENTHALPY ANALYTICAL

Analysis Results for 456420

456420-012 Analyte	Result	Qual	Units	RL	DF	Batch	Prepared	Analyzed	Chemist
Carbazole	ND		ug/Kg	250	1	281371	01/07/22	01/07/22	HQN
1-Methylnaphthalene	ND		ug/Kg	250	1	281371	01/07/22	01/07/22	HQN
Pyridine	ND		ug/Kg	250	1	281371	01/07/22	01/07/22	HQN
N-Nitrosodimethylamine	ND		ug/Kg	250	1	281371	01/07/22	01/07/22	HQN
Phenol	ND		ug/Kg	250	1	281371	01/07/22	01/07/22	HQN
Aniline	ND		ug/Kg	250	1	281371	01/07/22	01/07/22	HQN
bis(2-Chloroethyl)ether	ND		ug/Kg	1,200	1	281371	01/07/22	01/07/22	HQN
2-Chlorophenol	ND		ug/Kg	250	1	281371	01/07/22	01/07/22	HQN
1,3-Dichlorobenzene	ND		ug/Kg	250	1	281371	01/07/22	01/07/22	HQN
1,4-Dichlorobenzene	ND		ug/Kg	250	1	281371	01/07/22	01/07/22	HQN
Benzyl alcohol	ND		ug/Kg	250	1	281371	01/07/22	01/07/22	HQN
1,2-Dichlorobenzene	ND		ug/Kg	250	1	281371	01/07/22	01/07/22	HQN
2-Methylphenol	ND		ug/Kg	250	1	281371	01/07/22	01/07/22	HQN
bis(2-Chloroisopropyl) ether	ND		ug/Kg	250	1	281371	01/07/22	01/07/22	HQN
3-,4-Methylphenol	ND		ug/Kg	400	1	281371	01/07/22	01/07/22	HQN
N-Nitroso-di-n-propylamine	ND		ug/Kg	250	1	281371	01/07/22	01/07/22	HQN
Hexachloroethane	ND		ug/Kg	250	1	281371	01/07/22	01/07/22	HQN
Nitrobenzene	ND		ug/Kg	1,200	1	281371	01/07/22	01/07/22	HQN
Isophorone	ND		ug/Kg	250	1	281371	01/07/22	01/07/22	HQN
2-Nitrophenol	ND		ug/Kg	250	1	281371	01/07/22	01/07/22	HQN
2,4-Dimethylphenol	ND		ug/Kg	250	1	281371	01/07/22	01/07/22	HQN
Benzoic acid	ND		ug/Kg	1,200	1	281371	01/07/22	01/07/22	HQN
bis(2-Chloroethoxy)methane	ND		ug/Kg	250	1	281371	01/07/22	01/07/22	HQN
2,4-Dichlorophenol	ND		ug/Kg	250	1	281371	01/07/22	01/07/22	HQN
1,2,4-Trichlorobenzene	ND		ug/Kg	250	1	281371	01/07/22	01/07/22	HQN
Naphthalene	ND		ug/Kg	250	1	281371	01/07/22	01/07/22	HQN
4-Chloroaniline	ND		ug/Kg	250	1	281371	01/07/22	01/07/22	HQN
Hexachlorobutadiene	ND		ug/Kg	250	1	281371	01/07/22	01/07/22	HQN
4-Chloro-3-methylphenol	ND		ug/Kg	250	1	281371	01/07/22	01/07/22	HQN
2-Methylnaphthalene	ND		ug/Kg	250	1	281371	01/07/22	01/07/22	HQN
Hexachlorocyclopentadiene	ND		ug/Kg	1,200	1	281371	01/07/22	01/07/22	HQN
2,4,6-Trichlorophenol	ND		ug/Kg	250	1	281371	01/07/22	01/07/22	HQN
2,4,5-Trichlorophenol	ND		ug/Kg	250	1	281371	01/07/22	01/07/22	HQN
2-Chloronaphthalene	ND		ug/Kg	250	1	281371	01/07/22	01/07/22	HQN
2-Nitroaniline	ND		ug/Kg	250	1	281371	01/07/22	01/07/22	HQN
Dimethylphthalate	ND		ug/Kg	250	1	281371	01/07/22	01/07/22	HQN
Acenaphthylene	ND		ug/Kg	250	1	281371	01/07/22	01/07/22	HQN
2,6-Dinitrotoluene	ND		ug/Kg	250	1	281371	01/07/22	01/07/22	HQN
3-Nitroaniline	ND		ug/Kg	250	1	281371	01/07/22	01/07/22	HQN
Acenaphthene	ND		ug/Kg	250	1	281371	01/07/22	01/07/22	HQN
2,4-Dinitrophenol	ND		ug/Kg	1,200	1	281371	01/07/22	01/07/22	HQN
4-Nitrophenol	ND		ug/Kg	250	1	281371	01/07/22	01/07/22	HQN
Dibenzofuran	ND		ug/Kg	250	1	281371	01/07/22	01/07/22	HQN
2,4-Dinitrotoluene	ND		ug/Kg	250	1	281371	01/07/22	01/07/22	HQN
Diethylphthalate	ND		ug/Kg	250	1	281371	01/07/22	01/07/22	HQN
Fluorene	ND		ug/Kg	250	1	281371	01/07/22	01/07/22	HQN

Results for any subcontracted analyses are not included in this section.

ENTHALPY ANALYTICAL

Analysis Results for 456420

456420-012 Analyte	Result	Qual	Units	RL	DF	Batch	Prepared	Analyzed	Chemist
4-Chlorophenyl-phenylether	ND		ug/Kg	250	1	281371	01/07/22	01/07/22	HQN
4-Nitroaniline	ND		ug/Kg	250	1	281371	01/07/22	01/07/22	HQN
4,6-Dinitro-2-methylphenol	ND		ug/Kg	250	1	281371	01/07/22	01/07/22	HQN
N-Nitrosodiphenylamine	ND		ug/Kg	250	1	281371	01/07/22	01/07/22	HQN
1,2-diphenylhydrazine (as azobenzene)	ND		ug/Kg	250	1	281371	01/07/22	01/07/22	HQN
4-Bromophenyl-phenylether	ND		ug/Kg	250	1	281371	01/07/22	01/07/22	HQN
Hexachlorobenzene	ND		ug/Kg	250	1	281371	01/07/22	01/07/22	HQN
Pentachlorophenol	ND		ug/Kg	1,200	1	281371	01/07/22	01/07/22	HQN
Phenanthrene	ND		ug/Kg	250	1	281371	01/07/22	01/07/22	HQN
Anthracene	ND		ug/Kg	250	1	281371	01/07/22	01/07/22	HQN
Di-n-butylphthalate	ND		ug/Kg	250	1	281371	01/07/22	01/07/22	HQN
Fluoranthene	ND		ug/Kg	250	1	281371	01/07/22	01/07/22	HQN
Benzidine	ND		ug/Kg	1,200	1	281371	01/07/22	01/07/22	HQN
Pyrene	ND		ug/Kg	250	1	281371	01/07/22	01/07/22	HQN
Butylbenzylphthalate	ND		ug/Kg	250	1	281371	01/07/22	01/07/22	HQN
3,3'-Dichlorobenzidine	ND		ug/Kg	1,200	1	281371	01/07/22	01/07/22	HQN
Benzo(a)anthracene	ND		ug/Kg	250	1	281371	01/07/22	01/07/22	HQN
Chrysene	ND		ug/Kg	250	1	281371	01/07/22	01/07/22	HQN
bis(2-Ethylhexyl)phthalate	ND		ug/Kg	250	1	281371	01/07/22	01/07/22	HQN
Di-n-octylphthalate	ND		ug/Kg	250	1	281371	01/07/22	01/07/22	HQN
Benzo(b)fluoranthene	ND		ug/Kg	250	1	281371	01/07/22	01/07/22	HQN
Benzo(k)fluoranthene	ND		ug/Kg	250	1	281371	01/07/22	01/07/22	HQN
Benzo(a)pyrene	ND		ug/Kg	250	1	281371	01/07/22	01/07/22	HQN
Indeno(1,2,3-cd)pyrene	ND		ug/Kg	250	1	281371	01/07/22	01/07/22	HQN
Dibenz(a,h)anthracene	ND		ug/Kg	250	1	281371	01/07/22	01/07/22	HQN
Benzo(g,h,i)perylene	ND		ug/Kg	250	1	281371	01/07/22	01/07/22	HQN
Surrogates				**Limits**					
2-Fluorophenol	88%		%REC	29-120	1	281371	01/07/22	01/07/22	HQN
Phenol-d6	81%		%REC	30-120	1	281371	01/07/22	01/07/22	HQN
2,4,6-Tribromophenol	78%		%REC	32-120	1	281371	01/07/22	01/07/22	HQN
Nitrobenzene-d5	78%		%REC	33-120	1	281371	01/07/22	01/07/22	HQN
2-Fluorobiphenyl	82%		%REC	39-120	1	281371	01/07/22	01/07/22	HQN
Terphenyl-d14	91%		%REC	44-125	1	281371	01/07/22	01/07/22	HQN

Results for any subcontracted analyses are not included in this section.

ENTHALPY ANALYTICAL

Analysis Results for 456420

Sample ID: SB-6-5	Lab ID: 456420-015	Collected: 01/05/22 12:30
	Matrix: Soil	

456420-015 Analyte	Result	Qual	Units	RL	DF	Batch	Prepared	Analyzed	Chemist
Method: EPA 8015B Prep Method: EPA 3580									
TPH (C6-C12)	ND		mg/Kg	10	1	281572	01/11/22	01/11/22	MES
TPH (C13-C22)	ND		mg/Kg	10	1	281572	01/11/22	01/11/22	MES
TPH (C23-C44)	ND		mg/Kg	10	1	281572	01/11/22	01/11/22	MES
Surrogates				**Limits**					
n-Triacontane	103%		%REC	70-130	1	281572	01/11/22	01/11/22	MES
Method: EPA 8260B Prep Method: EPA 5030B									
3-Chloropropene	ND		ug/Kg	5.0	1	281282	01/06/22	01/06/22	RAO
cis-1,4-Dichloro-2-butene	ND		ug/Kg	5.0	1	281282	01/06/22	01/06/22	RAO
trans-1,4-Dichloro-2-butene	ND		ug/Kg	5.0	1	281282	01/06/22	01/06/22	RAO
Isopropyl Ether (DIPE)	ND		ug/Kg	5.0	1	281282	01/06/22	01/06/22	RAO
Ethyl tert-Butyl Ether (ETBE)	ND		ug/Kg	5.0	1	281282	01/06/22	01/06/22	RAO
Methyl tert-Amyl Ether (TAME)	ND		ug/Kg	5.0	1	281282	01/06/22	01/06/22	RAO
tert-Butyl Alcohol (TBA)	ND		ug/Kg	10	1	281282	01/06/22	01/06/22	RAO
Freon 12	ND		ug/Kg	5.0	1	281282	01/06/22	01/06/22	RAO
Chloromethane	ND		ug/Kg	5.0	1	281282	01/06/22	01/06/22	RAO
Vinyl Chloride	ND		ug/Kg	5.0	1	281282	01/06/22	01/06/22	RAO
Bromomethane	ND		ug/Kg	5.0	1	281282	01/06/22	01/06/22	RAO
Chloroethane	ND		ug/Kg	5.0	1	281282	01/06/22	01/06/22	RAO
Trichlorofluoromethane	ND		ug/Kg	5.0	1	281282	01/06/22	01/06/22	RAO
Acetone	ND		ug/Kg	100	1	281282	01/06/22	01/06/22	RAO
Freon 113	ND		ug/Kg	5.0	1	281282	01/06/22	01/06/22	RAO
1,1-Dichloroethene	ND		ug/Kg	5.0	1	281282	01/06/22	01/06/22	RAO
Methylene Chloride	ND		ug/Kg	5.0	1	281282	01/06/22	01/06/22	RAO
MTBE	ND		ug/Kg	5.0	1	281282	01/06/22	01/06/22	RAO
trans-1,2-Dichloroethene	ND		ug/Kg	5.0	1	281282	01/06/22	01/06/22	RAO
1,1-Dichloroethane	ND		ug/Kg	5.0	1	281282	01/06/22	01/06/22	RAO
2-Butanone	ND		ug/Kg	100	1	281282	01/06/22	01/06/22	RAO
cis-1,2-Dichloroethene	ND		ug/Kg	5.0	1	281282	01/06/22	01/06/22	RAO
2,2-Dichloropropane	ND		ug/Kg	5.0	1	281282	01/06/22	01/06/22	RAO
Chloroform	ND		ug/Kg	5.0	1	281282	01/06/22	01/06/22	RAO
Bromochloromethane	ND		ug/Kg	5.0	1	281282	01/06/22	01/06/22	RAO
1,1,1-Trichloroethane	ND		ug/Kg	5.0	1	281282	01/06/22	01/06/22	RAO
1,1-Dichloropropene	ND		ug/Kg	5.0	1	281282	01/06/22	01/06/22	RAO
Carbon Tetrachloride	ND		ug/Kg	5.0	1	281282	01/06/22	01/06/22	RAO
1,2-Dichloroethane	ND		ug/Kg	5.0	1	281282	01/06/22	01/06/22	RAO
Benzene	ND		ug/Kg	5.0	1	281282	01/06/22	01/06/22	RAO
Trichloroethene	ND		ug/Kg	5.0	1	281282	01/06/22	01/06/22	RAO
1,2-Dichloropropane	ND		ug/Kg	5.0	1	281282	01/06/22	01/06/22	RAO
Bromodichloromethane	ND		ug/Kg	5.0	1	281282	01/06/22	01/06/22	RAO

Results for any subcontracted analyses are not included in this section.

ENTHALPY ANALYTICAL

Analysis Results for 456420

456420-015 Analyte	Result	Qual	Units	RL	DF	Batch	Prepared	Analyzed	Chemist
Dibromomethane	ND		ug/Kg	5.0	1	281282	01/06/22	01/06/22	RAO
4-Methyl-2-Pentanone	ND		ug/Kg	5.0	1	281282	01/06/22	01/06/22	RAO
cis-1,3-Dichloropropene	ND		ug/Kg	5.0	1	281282	01/06/22	01/06/22	RAO
Toluene	ND		ug/Kg	5.0	1	281282	01/06/22	01/06/22	RAO
trans-1,3-Dichloropropene	ND		ug/Kg	5.0	1	281282	01/06/22	01/06/22	RAO
1,1,2-Trichloroethane	ND		ug/Kg	5.0	1	281282	01/06/22	01/06/22	RAO
1,3-Dichloropropane	ND		ug/Kg	5.0	1	281282	01/06/22	01/06/22	RAO
Tetrachloroethene	ND		ug/Kg	5.0	1	281282	01/06/22	01/06/22	RAO
Dibromochloromethane	ND		ug/Kg	5.0	1	281282	01/06/22	01/06/22	RAO
1,2-Dibromoethane	ND		ug/Kg	5.0	1	281282	01/06/22	01/06/22	RAO
Chlorobenzene	ND		ug/Kg	5.0	1	281282	01/06/22	01/06/22	RAO
1,1,1,2-Tetrachloroethane	ND		ug/Kg	5.0	1	281282	01/06/22	01/06/22	RAO
Ethylbenzene	ND		ug/Kg	5.0	1	281282	01/06/22	01/06/22	RAO
m,p-Xylenes	ND		ug/Kg	10	1	281282	01/06/22	01/06/22	RAO
o-Xylene	ND		ug/Kg	5.0	1	281282	01/06/22	01/06/22	RAO
Styrene	ND		ug/Kg	5.0	1	281282	01/06/22	01/06/22	RAO
Bromoform	ND		ug/Kg	5.0	1	281282	01/06/22	01/06/22	RAO
Isopropylbenzene	ND		ug/Kg	5.0	1	281282	01/06/22	01/06/22	RAO
1,1,2,2-Tetrachloroethane	ND		ug/Kg	5.0	1	281282	01/06/22	01/06/22	RAO
1,2,3-Trichloropropane	ND		ug/Kg	5.0	1	281282	01/06/22	01/06/22	RAO
Propylbenzene	ND		ug/Kg	5.0	1	281282	01/06/22	01/06/22	RAO
Bromobenzene	ND		ug/Kg	5.0	1	281282	01/06/22	01/06/22	RAO
1,3,5-Trimethylbenzene	ND		ug/Kg	5.0	1	281282	01/06/22	01/06/22	RAO
2-Chlorotoluene	ND		ug/Kg	5.0	1	281282	01/06/22	01/06/22	RAO
4-Chlorotoluene	ND		ug/Kg	5.0	1	281282	01/06/22	01/06/22	RAO
tert-Butylbenzene	ND		ug/Kg	5.0	1	281282	01/06/22	01/06/22	RAO
1,2,4-Trimethylbenzene	ND		ug/Kg	5.0	1	281282	01/06/22	01/06/22	RAO
sec-Butylbenzene	ND		ug/Kg	5.0	1	281282	01/06/22	01/06/22	RAO
para-Isopropyl Toluene	ND		ug/Kg	5.0	1	281282	01/06/22	01/06/22	RAO
1,3-Dichlorobenzene	ND		ug/Kg	5.0	1	281282	01/06/22	01/06/22	RAO
1,4-Dichlorobenzene	ND		ug/Kg	5.0	1	281282	01/06/22	01/06/22	RAO
n-Butylbenzene	ND		ug/Kg	5.0	1	281282	01/06/22	01/06/22	RAO
1,2-Dichlorobenzene	ND		ug/Kg	5.0	1	281282	01/06/22	01/06/22	RAO
1,2-Dibromo-3-Chloropropane	ND		ug/Kg	5.0	1	281282	01/06/22	01/06/22	RAO
1,2,4-Trichlorobenzene	ND		ug/Kg	5.0	1	281282	01/06/22	01/06/22	RAO
Hexachlorobutadiene	ND		ug/Kg	5.0	1	281282	01/06/22	01/06/22	RAO
Naphthalene	ND		ug/Kg	5.0	1	281282	01/06/22	01/06/22	RAO
1,2,3-Trichlorobenzene	ND		ug/Kg	5.0	1	281282	01/06/22	01/06/22	RAO
Xylene (total)	ND		ug/Kg	5.0	1	281282	01/06/22	01/06/22	RAO
Surrogates				**Limits**					
Dibromofluoromethane	109%		%REC	70-145	1	281282	01/06/22	01/06/22	RAO
1,2-Dichloroethane-d4	121%		%REC	70-145	1	281282	01/06/22	01/06/22	RAO
Toluene-d8	98%		%REC	70-145	1	281282	01/06/22	01/06/22	RAO
Bromofluorobenzene	102%		%REC	70-145	1	281282	01/06/22	01/06/22	RAO

Results for any subcontracted analyses are not included in this section.

ENTHALPY ANALYTICAL

Analysis Results for 456420

Sample ID: SB-7-5	Lab ID: 456420-018	Collected: 01/05/22 13:10
	Matrix: Soil	

456420-018 Analyte	Result	Qual	Units	RL	DF	Batch	Prepared	Analyzed	Chemist
Method: EPA 8015B Prep Method: EPA 3580									
TPH (C6-C12)	ND		mg/Kg	10	1	281572	01/11/22	01/11/22	MES
TPH (C13-C22)	ND		mg/Kg	10	1	281572	01/11/22	01/11/22	MES
TPH (C23-C44)	ND		mg/Kg	10	1	281572	01/11/22	01/11/22	MES
Surrogates				**Limits**					
n-Triacontane	108%		%REC	70-130	1	281572	01/11/22	01/11/22	MES
Method: EPA 8260B Prep Method: EPA 5030B									
3-Chloropropene	ND		ug/Kg	5.0	1	281344	01/06/22	01/06/22	RAO
cis-1,4-Dichloro-2-butene	ND		ug/Kg	5.0	1	281344	01/06/22	01/06/22	RAO
trans-1,4-Dichloro-2-butene	ND		ug/Kg	5.0	1	281344	01/06/22	01/06/22	RAO
Isopropyl Ether (DIPE)	ND		ug/Kg	5.0	1	281344	01/06/22	01/06/22	RAO
Ethyl tert-Butyl Ether (ETBE)	ND		ug/Kg	5.0	1	281344	01/06/22	01/06/22	RAO
Methyl tert-Amyl Ether (TAME)	ND		ug/Kg	5.0	1	281344	01/06/22	01/06/22	RAO
tert-Butyl Alcohol (TBA)	ND		ug/Kg	10	1	281344	01/06/22	01/06/22	RAO
Freon 12	ND		ug/Kg	5.0	1	281344	01/06/22	01/06/22	RAO
Chloromethane	ND		ug/Kg	5.0	1	281344	01/06/22	01/06/22	RAO
Vinyl Chloride	ND		ug/Kg	5.0	1	281344	01/06/22	01/06/22	RAO
Bromomethane	ND		ug/Kg	5.0	1	281344	01/06/22	01/06/22	RAO
Chloroethane	ND		ug/Kg	5.0	1	281344	01/06/22	01/06/22	RAO
Trichlorofluoromethane	ND		ug/Kg	5.0	1	281344	01/06/22	01/06/22	RAO
Acetone	ND		ug/Kg	100	1	281344	01/06/22	01/06/22	RAO
Freon 113	ND		ug/Kg	5.0	1	281344	01/06/22	01/06/22	RAO
1,1-Dichloroethene	ND		ug/Kg	5.0	1	281344	01/06/22	01/06/22	RAO
Methylene Chloride	ND		ug/Kg	5.0	1	281344	01/06/22	01/06/22	RAO
MTBE	ND		ug/Kg	5.0	1	281344	01/06/22	01/06/22	RAO
trans-1,2-Dichloroethene	ND		ug/Kg	5.0	1	281344	01/06/22	01/06/22	RAO
1,1-Dichloroethane	ND		ug/Kg	5.0	1	281344	01/06/22	01/06/22	RAO
2-Butanone	ND		ug/Kg	100	1	281344	01/06/22	01/06/22	RAO
cis-1,2-Dichloroethene	ND		ug/Kg	5.0	1	281344	01/06/22	01/06/22	RAO
2,2-Dichloropropane	ND		ug/Kg	5.0	1	281344	01/06/22	01/06/22	RAO
Chloroform	ND		ug/Kg	5.0	1	281344	01/06/22	01/06/22	RAO
Bromochloromethane	ND		ug/Kg	5.0	1	281344	01/06/22	01/06/22	RAO
1,1,1-Trichloroethane	ND		ug/Kg	5.0	1	281344	01/06/22	01/06/22	RAO
1,1-Dichloropropene	ND		ug/Kg	5.0	1	281344	01/06/22	01/06/22	RAO
Carbon Tetrachloride	ND		ug/Kg	5.0	1	281344	01/06/22	01/06/22	RAO
1,2-Dichloroethane	ND		ug/Kg	5.0	1	281344	01/06/22	01/06/22	RAO
Benzene	ND		ug/Kg	5.0	1	281344	01/06/22	01/06/22	RAO
Trichloroethene	ND		ug/Kg	5.0	1	281344	01/06/22	01/06/22	RAO
1,2-Dichloropropane	ND		ug/Kg	5.0	1	281344	01/06/22	01/06/22	RAO
Bromodichloromethane	ND		ug/Kg	5.0	1	281344	01/06/22	01/06/22	RAO

Results for any subcontracted analyses are not included in this section.

ENTHALPY ANALYTICAL

Analysis Results for 456420

456420-018 Analyte	Result	Qual	Units	RL	DF	Batch	Prepared	Analyzed	Chemist
Dibromomethane	ND		ug/Kg	5.0	1	281344	01/06/22	01/06/22	RAO
4-Methyl-2-Pentanone	ND		ug/Kg	5.0	1	281344	01/06/22	01/06/22	RAO
cis-1,3-Dichloropropene	ND		ug/Kg	5.0	1	281344	01/06/22	01/06/22	RAO
Toluene	ND		ug/Kg	5.0	1	281344	01/06/22	01/06/22	RAO
trans-1,3-Dichloropropene	ND		ug/Kg	5.0	1	281344	01/06/22	01/06/22	RAO
1,1,2-Trichloroethane	ND		ug/Kg	5.0	1	281344	01/06/22	01/06/22	RAO
1,3-Dichloropropane	ND		ug/Kg	5.0	1	281344	01/06/22	01/06/22	RAO
Tetrachloroethene	ND		ug/Kg	5.0	1	281344	01/06/22	01/06/22	RAO
Dibromochloromethane	ND		ug/Kg	5.0	1	281344	01/06/22	01/06/22	RAO
1,2-Dibromoethane	ND		ug/Kg	5.0	1	281344	01/06/22	01/06/22	RAO
Chlorobenzene	ND		ug/Kg	5.0	1	281344	01/06/22	01/06/22	RAO
1,1,1,2-Tetrachloroethane	ND		ug/Kg	5.0	1	281344	01/06/22	01/06/22	RAO
Ethylbenzene	ND		ug/Kg	5.0	1	281344	01/06/22	01/06/22	RAO
m,p-Xylenes	ND		ug/Kg	10	1	281344	01/06/22	01/06/22	RAO
o-Xylene	ND		ug/Kg	5.0	1	281344	01/06/22	01/06/22	RAO
Styrene	ND		ug/Kg	5.0	1	281344	01/06/22	01/06/22	RAO
Bromoform	ND		ug/Kg	5.0	1	281344	01/06/22	01/06/22	RAO
Isopropylbenzene	ND		ug/Kg	5.0	1	281344	01/06/22	01/06/22	RAO
1,1,2,2-Tetrachloroethane	ND		ug/Kg	5.0	1	281344	01/06/22	01/06/22	RAO
1,2,3-Trichloropropane	ND		ug/Kg	5.0	1	281344	01/06/22	01/06/22	RAO
Propylbenzene	ND		ug/Kg	5.0	1	281344	01/06/22	01/06/22	RAO
Bromobenzene	ND		ug/Kg	5.0	1	281344	01/06/22	01/06/22	RAO
1,3,5-Trimethylbenzene	ND		ug/Kg	5.0	1	281344	01/06/22	01/06/22	RAO
2-Chlorotoluene	ND		ug/Kg	5.0	1	281344	01/06/22	01/06/22	RAO
4-Chlorotoluene	ND		ug/Kg	5.0	1	281344	01/06/22	01/06/22	RAO
tert-Butylbenzene	ND		ug/Kg	5.0	1	281344	01/06/22	01/06/22	RAO
1,2,4-Trimethylbenzene	ND		ug/Kg	5.0	1	281344	01/06/22	01/06/22	RAO
sec-Butylbenzene	ND		ug/Kg	5.0	1	281344	01/06/22	01/06/22	RAO
para-Isopropyl Toluene	ND		ug/Kg	5.0	1	281344	01/06/22	01/06/22	RAO
1,3-Dichlorobenzene	ND		ug/Kg	5.0	1	281344	01/06/22	01/06/22	RAO
1,4-Dichlorobenzene	ND		ug/Kg	5.0	1	281344	01/06/22	01/06/22	RAO
n-Butylbenzene	ND		ug/Kg	5.0	1	281344	01/06/22	01/06/22	RAO
1,2-Dichlorobenzene	ND		ug/Kg	5.0	1	281344	01/06/22	01/06/22	RAO
1,2-Dibromo-3-Chloropropane	ND		ug/Kg	5.0	1	281344	01/06/22	01/06/22	RAO
1,2,4-Trichlorobenzene	ND		ug/Kg	5.0	1	281344	01/06/22	01/06/22	RAO
Hexachlorobutadiene	ND		ug/Kg	5.0	1	281344	01/06/22	01/06/22	RAO
Naphthalene	ND		ug/Kg	5.0	1	281344	01/06/22	01/06/22	RAO
1,2,3-Trichlorobenzene	ND		ug/Kg	5.0	1	281344	01/06/22	01/06/22	RAO
Xylene (total)	ND		ug/Kg	5.0	1	281344	01/06/22	01/06/22	RAO
Surrogates				**Limits**					
Dibromofluoromethane	107%		%REC	70-145	1	281344	01/06/22	01/06/22	RAO
1,2-Dichloroethane-d4	121%		%REC	70-145	1	281344	01/06/22	01/06/22	RAO
Toluene-d8	99%		%REC	70-145	1	281344	01/06/22	01/06/22	RAO
Bromofluorobenzene	107%		%REC	70-145	1	281344	01/06/22	01/06/22	RAO

Results for any subcontracted analyses are not included in this section.

ENTHALPY ANALYTICAL

Analysis Results for 456420

Sample ID: SB-8-5	Lab ID: 456420-021	Collected: 01/05/22 13:48
	Matrix: Soil	

456420-021 Analyte	Result	Qual	Units	RL	DF	Batch	Prepared	Analyzed	Chemist
Method: EPA 8015B Prep Method: EPA 3580									
TPH (C6-C12)	ND		mg/Kg	10	1	281572	01/11/22	01/11/22	MES
TPH (C13-C22)	ND		mg/Kg	10	1	281572	01/11/22	01/11/22	MES
TPH (C23-C44)	ND		mg/Kg	10	1	281572	01/11/22	01/11/22	MES
Surrogates				**Limits**					
n-Triacontane	105%		%REC	70-130	1	281572	01/11/22	01/11/22	MES
Method: EPA 8260B Prep Method: EPA 5030B									
3-Chloropropene	ND		ug/Kg	5.0	1	281344	01/06/22	01/06/22	RAO
cis-1,4-Dichloro-2-butene	ND		ug/Kg	5.0	1	281344	01/06/22	01/06/22	RAO
trans-1,4-Dichloro-2-butene	ND		ug/Kg	5.0	1	281344	01/06/22	01/06/22	RAO
Isopropyl Ether (DIPE)	ND		ug/Kg	5.0	1	281344	01/06/22	01/06/22	RAO
Ethyl tert-Butyl Ether (ETBE)	ND		ug/Kg	5.0	1	281344	01/06/22	01/06/22	RAO
Methyl tert-Amyl Ether (TAME)	ND		ug/Kg	5.0	1	281344	01/06/22	01/06/22	RAO
tert-Butyl Alcohol (TBA)	ND		ug/Kg	10	1	281344	01/06/22	01/06/22	RAO
Freon 12	ND		ug/Kg	5.0	1	281344	01/06/22	01/06/22	RAO
Chloromethane	ND		ug/Kg	5.0	1	281344	01/06/22	01/06/22	RAO
Vinyl Chloride	ND		ug/Kg	5.0	1	281344	01/06/22	01/06/22	RAO
Bromomethane	ND		ug/Kg	5.0	1	281344	01/06/22	01/06/22	RAO
Chloroethane	ND		ug/Kg	5.0	1	281344	01/06/22	01/06/22	RAO
Trichlorofluoromethane	ND		ug/Kg	5.0	1	281344	01/06/22	01/06/22	RAO
Acetone	ND		ug/Kg	100	1	281344	01/06/22	01/06/22	RAO
Freon 113	ND		ug/Kg	5.0	1	281344	01/06/22	01/06/22	RAO
1,1-Dichloroethene	ND		ug/Kg	5.0	1	281344	01/06/22	01/06/22	RAO
Methylene Chloride	ND		ug/Kg	5.0	1	281344	01/06/22	01/06/22	RAO
MTBE	ND		ug/Kg	5.0	1	281344	01/06/22	01/06/22	RAO
trans-1,2-Dichloroethene	ND		ug/Kg	5.0	1	281344	01/06/22	01/06/22	RAO
1,1-Dichloroethane	ND		ug/Kg	5.0	1	281344	01/06/22	01/06/22	RAO
2-Butanone	ND		ug/Kg	100	1	281344	01/06/22	01/06/22	RAO
cis-1,2-Dichloroethene	ND		ug/Kg	5.0	1	281344	01/06/22	01/06/22	RAO
2,2-Dichloropropane	ND		ug/Kg	5.0	1	281344	01/06/22	01/06/22	RAO
Chloroform	ND		ug/Kg	5.0	1	281344	01/06/22	01/06/22	RAO
Bromochloromethane	ND		ug/Kg	5.0	1	281344	01/06/22	01/06/22	RAO
1,1,1-Trichloroethane	ND		ug/Kg	5.0	1	281344	01/06/22	01/06/22	RAO
1,1-Dichloropropene	ND		ug/Kg	5.0	1	281344	01/06/22	01/06/22	RAO
Carbon Tetrachloride	ND		ug/Kg	5.0	1	281344	01/06/22	01/06/22	RAO
1,2-Dichloroethane	ND		ug/Kg	5.0	1	281344	01/06/22	01/06/22	RAO
Benzene	ND		ug/Kg	5.0	1	281344	01/06/22	01/06/22	RAO
Trichloroethene	ND		ug/Kg	5.0	1	281344	01/06/22	01/06/22	RAO
1,2-Dichloropropane	ND		ug/Kg	5.0	1	281344	01/06/22	01/06/22	RAO
Bromodichloromethane	ND		ug/Kg	5.0	1	281344	01/06/22	01/06/22	RAO

Results for any subcontracted analyses are not included in this section.

ENTHALPY ANALYTICAL

Analysis Results for 456420

456420-021 Analyte	Result	Qual	Units	RL	DF	Batch	Prepared	Analyzed	Chemist
Dibromomethane	ND		ug/Kg	5.0	1	281344	01/06/22	01/06/22	RAO
4-Methyl-2-Pentanone	ND		ug/Kg	5.0	1	281344	01/06/22	01/06/22	RAO
cis-1,3-Dichloropropene	ND		ug/Kg	5.0	1	281344	01/06/22	01/06/22	RAO
Toluene	ND		ug/Kg	5.0	1	281344	01/06/22	01/06/22	RAO
trans-1,3-Dichloropropene	ND		ug/Kg	5.0	1	281344	01/06/22	01/06/22	RAO
1,1,2-Trichloroethane	ND		ug/Kg	5.0	1	281344	01/06/22	01/06/22	RAO
1,3-Dichloropropane	ND		ug/Kg	5.0	1	281344	01/06/22	01/06/22	RAO
Tetrachloroethene	ND		ug/Kg	5.0	1	281344	01/06/22	01/06/22	RAO
Dibromochloromethane	ND		ug/Kg	5.0	1	281344	01/06/22	01/06/22	RAO
1,2-Dibromoethane	ND		ug/Kg	5.0	1	281344	01/06/22	01/06/22	RAO
Chlorobenzene	ND		ug/Kg	5.0	1	281344	01/06/22	01/06/22	RAO
1,1,1,2-Tetrachloroethane	ND		ug/Kg	5.0	1	281344	01/06/22	01/06/22	RAO
Ethylbenzene	ND		ug/Kg	5.0	1	281344	01/06/22	01/06/22	RAO
m,p-Xylenes	ND		ug/Kg	10	1	281344	01/06/22	01/06/22	RAO
o-Xylene	ND		ug/Kg	5.0	1	281344	01/06/22	01/06/22	RAO
Styrene	ND		ug/Kg	5.0	1	281344	01/06/22	01/06/22	RAO
Bromoform	ND		ug/Kg	5.0	1	281344	01/06/22	01/06/22	RAO
Isopropylbenzene	ND		ug/Kg	5.0	1	281344	01/06/22	01/06/22	RAO
1,1,2,2-Tetrachloroethane	ND		ug/Kg	5.0	1	281344	01/06/22	01/06/22	RAO
1,2,3-Trichloropropane	ND		ug/Kg	5.0	1	281344	01/06/22	01/06/22	RAO
Propylbenzene	ND		ug/Kg	5.0	1	281344	01/06/22	01/06/22	RAO
Bromobenzene	ND		ug/Kg	5.0	1	281344	01/06/22	01/06/22	RAO
1,3,5-Trimethylbenzene	ND		ug/Kg	5.0	1	281344	01/06/22	01/06/22	RAO
2-Chlorotoluene	ND		ug/Kg	5.0	1	281344	01/06/22	01/06/22	RAO
4-Chlorotoluene	ND		ug/Kg	5.0	1	281344	01/06/22	01/06/22	RAO
tert-Butylbenzene	ND		ug/Kg	5.0	1	281344	01/06/22	01/06/22	RAO
1,2,4-Trimethylbenzene	ND		ug/Kg	5.0	1	281344	01/06/22	01/06/22	RAO
sec-Butylbenzene	ND		ug/Kg	5.0	1	281344	01/06/22	01/06/22	RAO
para-Isopropyl Toluene	ND		ug/Kg	5.0	1	281344	01/06/22	01/06/22	RAO
1,3-Dichlorobenzene	ND		ug/Kg	5.0	1	281344	01/06/22	01/06/22	RAO
1,4-Dichlorobenzene	ND		ug/Kg	5.0	1	281344	01/06/22	01/06/22	RAO
n-Butylbenzene	ND		ug/Kg	5.0	1	281344	01/06/22	01/06/22	RAO
1,2-Dichlorobenzene	ND		ug/Kg	5.0	1	281344	01/06/22	01/06/22	RAO
1,2-Dibromo-3-Chloropropane	ND		ug/Kg	5.0	1	281344	01/06/22	01/06/22	RAO
1,2,4-Trichlorobenzene	ND		ug/Kg	5.0	1	281344	01/06/22	01/06/22	RAO
Hexachlorobutadiene	ND		ug/Kg	5.0	1	281344	01/06/22	01/06/22	RAO
Naphthalene	ND		ug/Kg	5.0	1	281344	01/06/22	01/06/22	RAO
1,2,3-Trichlorobenzene	ND		ug/Kg	5.0	1	281344	01/06/22	01/06/22	RAO
Xylene (total)	ND		ug/Kg	5.0	1	281344	01/06/22	01/06/22	RAO
Surrogates				**Limits**					
Dibromofluoromethane	110%		%REC	70-145	1	281344	01/06/22	01/06/22	RAO
1,2-Dichloroethane-d4	124%		%REC	70-145	1	281344	01/06/22	01/06/22	RAO
Toluene-d8	97%		%REC	70-145	1	281344	01/06/22	01/06/22	RAO
Bromofluorobenzene	102%		%REC	70-145	1	281344	01/06/22	01/06/22	RAO

Results for any subcontracted analyses are not included in this section.

ENTHALPY ANALYTICAL

Analysis Results for 456420

Sample ID: SB-9-1	Lab ID: 456420-024	Collected: 01/05/22 14:18
	Matrix: Soil	

456420-024 Analyte	Result	Qual	Units	RL	DF	Batch	Prepared	Analyzed	Chemist
Method: EPA 6010B Prep Method: EPA 3050B									
Antimony	ND		mg/Kg	3.1	1	281415	01/07/22	01/10/22	SBW
Arsenic	**9.6**		mg/Kg	1.0	1	281415	01/07/22	01/10/22	SBW
Barium	**160**		mg/Kg	1.0	1	281415	01/07/22	01/10/22	SBW
Beryllium	ND		mg/Kg	0.52	1	281415	01/07/22	01/10/22	SBW
Cadmium	ND		mg/Kg	0.52	1	281415	01/07/22	01/10/22	SBW
Chromium	**13**		mg/Kg	1.0	1	281415	01/07/22	01/10/22	SBW
Cobalt	**11**		mg/Kg	0.52	1	281415	01/07/22	01/10/22	SBW
Copper	**37**		mg/Kg	1.0	1	281415	01/07/22	01/10/22	SBW
Lead	**28**		mg/Kg	1.0	1	281415	01/07/22	01/10/22	SBW
Molybdenum	**1.3**		mg/Kg	1.0	1	281415	01/07/22	01/10/22	SBW
Nickel	**18**		mg/Kg	1.0	1	281415	01/07/22	01/10/22	SBW
Selenium	ND		mg/Kg	3.1	1	281415	01/07/22	01/10/22	SBW
Silver	ND		mg/Kg	0.52	1	281415	01/07/22	01/11/22	SBW
Thallium	ND		mg/Kg	3.1	1	281415	01/07/22	01/10/22	SBW
Vanadium	**40**		mg/Kg	1.0	1	281415	01/07/22	01/10/22	SBW
Zinc	**110**		mg/Kg	5.2	1	281415	01/07/22	01/10/22	SBW
Method: EPA 7199 Prep Method: EPA 3060A									
Hexavalent Chromium	ND		mg/Kg	0.40	1	281949	01/16/22 11:55	01/17/22 16:02	SBW
Method: EPA 7471A Prep Method: METHOD									
Mercury	ND		mg/Kg	0.15	1.1	281417	01/07/22	01/07/22	SBW

Results for any subcontracted analyses are not included in this section.

ENTHALPY ANALYTICAL

Analysis Results for 456420

Sample ID: SB-9-5	Lab ID: 456420-025	Collected: 01/05/22 14:27
	Matrix: Soil	

456420-025 Analyte	Result	Qual	Units	RL	DF	Batch	Prepared	Analyzed	Chemist
Method: EPA 8015B Prep Method: EPA 3580									
TPH (C6-C12)	ND		mg/Kg	10	1	281572	01/11/22	01/11/22	MES
TPH (C13-C22)	ND		mg/Kg	10	1	281572	01/11/22	01/11/22	MES
TPH (C23-C44)	ND		mg/Kg	10	1	281572	01/11/22	01/11/22	MES
Surrogates				**Limits**					
n-Triacontane	80%		%REC	70-130	1	281572	01/11/22	01/11/22	MES
Method: EPA 8260B Prep Method: EPA 5030B									
3-Chloropropene	ND		ug/Kg	5.0	1	281344	01/07/22	01/07/22	RAO
cis-1,4-Dichloro-2-butene	ND		ug/Kg	5.0	1	281344	01/07/22	01/07/22	RAO
trans-1,4-Dichloro-2-butene	ND		ug/Kg	5.0	1	281344	01/07/22	01/07/22	RAO
Isopropyl Ether (DIPE)	ND		ug/Kg	5.0	1	281344	01/07/22	01/07/22	RAO
Ethyl tert-Butyl Ether (ETBE)	ND		ug/Kg	5.0	1	281344	01/07/22	01/07/22	RAO
Methyl tert-Amyl Ether (TAME)	ND		ug/Kg	5.0	1	281344	01/07/22	01/07/22	RAO
tert-Butyl Alcohol (TBA)	ND		ug/Kg	10	1	281344	01/07/22	01/07/22	RAO
Freon 12	ND		ug/Kg	5.0	1	281344	01/07/22	01/07/22	RAO
Chloromethane	ND		ug/Kg	5.0	1	281344	01/07/22	01/07/22	RAO
Vinyl Chloride	ND		ug/Kg	5.0	1	281344	01/07/22	01/07/22	RAO
Bromomethane	ND		ug/Kg	5.0	1	281344	01/07/22	01/07/22	RAO
Chloroethane	ND		ug/Kg	5.0	1	281344	01/07/22	01/07/22	RAO
Trichlorofluoromethane	ND		ug/Kg	5.0	1	281344	01/07/22	01/07/22	RAO
Acetone	ND		ug/Kg	100	1	281344	01/07/22	01/07/22	RAO
Freon 113	ND		ug/Kg	5.0	1	281344	01/07/22	01/07/22	RAO
1,1-Dichloroethene	ND		ug/Kg	5.0	1	281344	01/07/22	01/07/22	RAO
Methylene Chloride	ND		ug/Kg	5.0	1	281344	01/07/22	01/07/22	RAO
MTBE	ND		ug/Kg	5.0	1	281344	01/07/22	01/07/22	RAO
trans-1,2-Dichloroethene	ND		ug/Kg	5.0	1	281344	01/07/22	01/07/22	RAO
1,1-Dichloroethane	ND		ug/Kg	5.0	1	281344	01/07/22	01/07/22	RAO
2-Butanone	ND		ug/Kg	100	1	281344	01/07/22	01/07/22	RAO
cis-1,2-Dichloroethene	ND		ug/Kg	5.0	1	281344	01/07/22	01/07/22	RAO
2,2-Dichloropropane	ND		ug/Kg	5.0	1	281344	01/07/22	01/07/22	RAO
Chloroform	ND		ug/Kg	5.0	1	281344	01/07/22	01/07/22	RAO
Bromochloromethane	ND		ug/Kg	5.0	1	281344	01/07/22	01/07/22	RAO
1,1,1-Trichloroethane	ND		ug/Kg	5.0	1	281344	01/07/22	01/07/22	RAO
1,1-Dichloropropene	ND		ug/Kg	5.0	1	281344	01/07/22	01/07/22	RAO
Carbon Tetrachloride	ND		ug/Kg	5.0	1	281344	01/07/22	01/07/22	RAO
1,2-Dichloroethane	ND		ug/Kg	5.0	1	281344	01/07/22	01/07/22	RAO
Benzene	ND		ug/Kg	5.0	1	281344	01/07/22	01/07/22	RAO
Trichloroethene	ND		ug/Kg	5.0	1	281344	01/07/22	01/07/22	RAO
1,2-Dichloropropane	ND		ug/Kg	5.0	1	281344	01/07/22	01/07/22	RAO
Bromodichloromethane	ND		ug/Kg	5.0	1	281344	01/07/22	01/07/22	RAO

Results for any subcontracted analyses are not included in this section.

ENTHALPY ANALYTICAL

Analysis Results for 456420

456420-025 Analyte	Result	Qual	Units	RL	DF	Batch	Prepared	Analyzed	Chemist
Dibromomethane	ND		ug/Kg	5.0	1	281344	01/07/22	01/07/22	RAO
4-Methyl-2-Pentanone	ND		ug/Kg	5.0	1	281344	01/07/22	01/07/22	RAO
cis-1,3-Dichloropropene	ND		ug/Kg	5.0	1	281344	01/07/22	01/07/22	RAO
Toluene	ND		ug/Kg	5.0	1	281344	01/07/22	01/07/22	RAO
trans-1,3-Dichloropropene	ND		ug/Kg	5.0	1	281344	01/07/22	01/07/22	RAO
1,1,2-Trichloroethane	ND		ug/Kg	5.0	1	281344	01/07/22	01/07/22	RAO
1,3-Dichloropropane	ND		ug/Kg	5.0	1	281344	01/07/22	01/07/22	RAO
Tetrachloroethene	ND		ug/Kg	5.0	1	281344	01/07/22	01/07/22	RAO
Dibromochloromethane	ND		ug/Kg	5.0	1	281344	01/07/22	01/07/22	RAO
1,2-Dibromoethane	ND		ug/Kg	5.0	1	281344	01/07/22	01/07/22	RAO
Chlorobenzene	ND		ug/Kg	5.0	1	281344	01/07/22	01/07/22	RAO
1,1,1,2-Tetrachloroethane	ND		ug/Kg	5.0	1	281344	01/07/22	01/07/22	RAO
Ethylbenzene	ND		ug/Kg	5.0	1	281344	01/07/22	01/07/22	RAO
m,p-Xylenes	ND		ug/Kg	10	1	281344	01/07/22	01/07/22	RAO
o-Xylene	ND		ug/Kg	5.0	1	281344	01/07/22	01/07/22	RAO
Styrene	ND		ug/Kg	5.0	1	281344	01/07/22	01/07/22	RAO
Bromoform	ND		ug/Kg	5.0	1	281344	01/07/22	01/07/22	RAO
Isopropylbenzene	ND		ug/Kg	5.0	1	281344	01/07/22	01/07/22	RAO
1,1,2,2-Tetrachloroethane	ND		ug/Kg	5.0	1	281344	01/07/22	01/07/22	RAO
1,2,3-Trichloropropane	ND		ug/Kg	5.0	1	281344	01/07/22	01/07/22	RAO
Propylbenzene	ND		ug/Kg	5.0	1	281344	01/07/22	01/07/22	RAO
Bromobenzene	ND		ug/Kg	5.0	1	281344	01/07/22	01/07/22	RAO
1,3,5-Trimethylbenzene	ND		ug/Kg	5.0	1	281344	01/07/22	01/07/22	RAO
2-Chlorotoluene	ND		ug/Kg	5.0	1	281344	01/07/22	01/07/22	RAO
4-Chlorotoluene	ND		ug/Kg	5.0	1	281344	01/07/22	01/07/22	RAO
tert-Butylbenzene	ND		ug/Kg	5.0	1	281344	01/07/22	01/07/22	RAO
1,2,4-Trimethylbenzene	ND		ug/Kg	5.0	1	281344	01/07/22	01/07/22	RAO
sec-Butylbenzene	ND		ug/Kg	5.0	1	281344	01/07/22	01/07/22	RAO
para-Isopropyl Toluene	ND		ug/Kg	5.0	1	281344	01/07/22	01/07/22	RAO
1,3-Dichlorobenzene	ND		ug/Kg	5.0	1	281344	01/07/22	01/07/22	RAO
1,4-Dichlorobenzene	ND		ug/Kg	5.0	1	281344	01/07/22	01/07/22	RAO
n-Butylbenzene	ND		ug/Kg	5.0	1	281344	01/07/22	01/07/22	RAO
1,2-Dichlorobenzene	ND		ug/Kg	5.0	1	281344	01/07/22	01/07/22	RAO
1,2-Dibromo-3-Chloropropane	ND		ug/Kg	5.0	1	281344	01/07/22	01/07/22	RAO
1,2,4-Trichlorobenzene	ND		ug/Kg	5.0	1	281344	01/07/22	01/07/22	RAO
Hexachlorobutadiene	ND		ug/Kg	5.0	1	281344	01/07/22	01/07/22	RAO
Naphthalene	ND		ug/Kg	5.0	1	281344	01/07/22	01/07/22	RAO
1,2,3-Trichlorobenzene	ND		ug/Kg	5.0	1	281344	01/07/22	01/07/22	RAO
Xylene (total)	ND		ug/Kg	5.0	1	281344	01/07/22	01/07/22	RAO
Surrogates				**Limits**					
Dibromofluoromethane	110%		%REC	70-145	1	281344	01/07/22	01/07/22	RAO
1,2-Dichloroethane-d4	117%		%REC	70-145	1	281344	01/07/22	01/07/22	RAO
Toluene-d8	98%		%REC	70-145	1	281344	01/07/22	01/07/22	RAO
Bromofluorobenzene	103%		%REC	70-145	1	281344	01/07/22	01/07/22	RAO

Method: EPA 8270C
Prep Method: EPA 3546

Results for any subcontracted analyses are not included in this section.

ENTHALPY ANALYTICAL

Analysis Results for 456420

456420-025 Analyte	Result	Qual	Units	RL	DF	Batch	Prepared	Analyzed	Chemist
Carbazole	ND		ug/Kg	250	1	281371	01/07/22	01/07/22	HQN
1-Methylnaphthalene	ND		ug/Kg	250	1	281371	01/07/22	01/07/22	HQN
Pyridine	ND		ug/Kg	250	1	281371	01/07/22	01/07/22	HQN
N-Nitrosodimethylamine	ND		ug/Kg	250	1	281371	01/07/22	01/07/22	HQN
Phenol	ND		ug/Kg	250	1	281371	01/07/22	01/07/22	HQN
Aniline	ND		ug/Kg	250	1	281371	01/07/22	01/07/22	HQN
bis(2-Chloroethyl)ether	ND		ug/Kg	1,200	1	281371	01/07/22	01/07/22	HQN
2-Chlorophenol	ND		ug/Kg	250	1	281371	01/07/22	01/07/22	HQN
1,3-Dichlorobenzene	ND		ug/Kg	250	1	281371	01/07/22	01/07/22	HQN
1,4-Dichlorobenzene	ND		ug/Kg	250	1	281371	01/07/22	01/07/22	HQN
Benzyl alcohol	ND		ug/Kg	250	1	281371	01/07/22	01/07/22	HQN
1,2-Dichlorobenzene	ND		ug/Kg	250	1	281371	01/07/22	01/07/22	HQN
2-Methylphenol	ND		ug/Kg	250	1	281371	01/07/22	01/07/22	HQN
bis(2-Chloroisopropyl) ether	ND		ug/Kg	250	1	281371	01/07/22	01/07/22	HQN
3-,4-Methylphenol	ND		ug/Kg	400	1	281371	01/07/22	01/07/22	HQN
N-Nitroso-di-n-propylamine	ND		ug/Kg	250	1	281371	01/07/22	01/07/22	HQN
Hexachloroethane	ND		ug/Kg	250	1	281371	01/07/22	01/07/22	HQN
Nitrobenzene	ND		ug/Kg	1,200	1	281371	01/07/22	01/07/22	HQN
Isophorone	ND		ug/Kg	250	1	281371	01/07/22	01/07/22	HQN
2-Nitrophenol	ND		ug/Kg	250	1	281371	01/07/22	01/07/22	HQN
2,4-Dimethylphenol	ND		ug/Kg	250	1	281371	01/07/22	01/07/22	HQN
Benzoic acid	ND		ug/Kg	1,200	1	281371	01/07/22	01/07/22	HQN
bis(2-Chloroethoxy)methane	ND		ug/Kg	250	1	281371	01/07/22	01/07/22	HQN
2,4-Dichlorophenol	ND		ug/Kg	250	1	281371	01/07/22	01/07/22	HQN
1,2,4-Trichlorobenzene	ND		ug/Kg	250	1	281371	01/07/22	01/07/22	HQN
Naphthalene	ND		ug/Kg	250	1	281371	01/07/22	01/07/22	HQN
4-Chloroaniline	ND		ug/Kg	250	1	281371	01/07/22	01/07/22	HQN
Hexachlorobutadiene	ND		ug/Kg	250	1	281371	01/07/22	01/07/22	HQN
4-Chloro-3-methylphenol	ND		ug/Kg	250	1	281371	01/07/22	01/07/22	HQN
2-Methylnaphthalene	ND		ug/Kg	250	1	281371	01/07/22	01/07/22	HQN
Hexachlorocyclopentadiene	ND		ug/Kg	1,200	1	281371	01/07/22	01/07/22	HQN
2,4,6-Trichlorophenol	ND		ug/Kg	250	1	281371	01/07/22	01/07/22	HQN
2,4,5-Trichlorophenol	ND		ug/Kg	250	1	281371	01/07/22	01/07/22	HQN
2-Chloronaphthalene	ND		ug/Kg	250	1	281371	01/07/22	01/07/22	HQN
2-Nitroaniline	ND		ug/Kg	250	1	281371	01/07/22	01/07/22	HQN
Dimethylphthalate	ND		ug/Kg	250	1	281371	01/07/22	01/07/22	HQN
Acenaphthylene	ND		ug/Kg	250	1	281371	01/07/22	01/07/22	HQN
2,6-Dinitrotoluene	ND		ug/Kg	250	1	281371	01/07/22	01/07/22	HQN
3-Nitroaniline	ND		ug/Kg	250	1	281371	01/07/22	01/07/22	HQN
Acenaphthene	ND		ug/Kg	250	1	281371	01/07/22	01/07/22	HQN
2,4-Dinitrophenol	ND		ug/Kg	1,200	1	281371	01/07/22	01/07/22	HQN
4-Nitrophenol	ND		ug/Kg	250	1	281371	01/07/22	01/07/22	HQN
Dibenzofuran	ND		ug/Kg	250	1	281371	01/07/22	01/07/22	HQN
2,4-Dinitrotoluene	ND		ug/Kg	250	1	281371	01/07/22	01/07/22	HQN
Diethylphthalate	ND		ug/Kg	250	1	281371	01/07/22	01/07/22	HQN
Fluorene	ND		ug/Kg	250	1	281371	01/07/22	01/07/22	HQN

Results for any subcontracted analyses are not included in this section.

ENTHALPY ANALYTICAL

Analysis Results for 456420

456420-025 Analyte	Result	Qual	Units	RL	DF	Batch	Prepared	Analyzed	Chemist
4-Chlorophenyl-phenylether	ND		ug/Kg	250	1	281371	01/07/22	01/07/22	HQN
4-Nitroaniline	ND		ug/Kg	250	1	281371	01/07/22	01/07/22	HQN
4,6-Dinitro-2-methylphenol	ND		ug/Kg	250	1	281371	01/07/22	01/07/22	HQN
N-Nitrosodiphenylamine	ND		ug/Kg	250	1	281371	01/07/22	01/07/22	HQN
1,2-diphenylhydrazine (as azobenzene)	ND		ug/Kg	250	1	281371	01/07/22	01/07/22	HQN
4-Bromophenyl-phenylether	ND		ug/Kg	250	1	281371	01/07/22	01/07/22	HQN
Hexachlorobenzene	ND		ug/Kg	250	1	281371	01/07/22	01/07/22	HQN
Pentachlorophenol	ND		ug/Kg	1,200	1	281371	01/07/22	01/07/22	HQN
Phenanthrene	ND		ug/Kg	250	1	281371	01/07/22	01/07/22	HQN
Anthracene	ND		ug/Kg	250	1	281371	01/07/22	01/07/22	HQN
Di-n-butylphthalate	ND		ug/Kg	250	1	281371	01/07/22	01/07/22	HQN
Fluoranthene	ND		ug/Kg	250	1	281371	01/07/22	01/07/22	HQN
Benzidine	ND		ug/Kg	1,200	1	281371	01/07/22	01/07/22	HQN
Pyrene	ND		ug/Kg	250	1	281371	01/07/22	01/07/22	HQN
Butylbenzylphthalate	ND		ug/Kg	250	1	281371	01/07/22	01/07/22	HQN
3,3'-Dichlorobenzidine	ND		ug/Kg	1,200	1	281371	01/07/22	01/07/22	HQN
Benzo(a)anthracene	ND		ug/Kg	250	1	281371	01/07/22	01/07/22	HQN
Chrysene	ND		ug/Kg	250	1	281371	01/07/22	01/07/22	HQN
bis(2-Ethylhexyl)phthalate	ND		ug/Kg	250	1	281371	01/07/22	01/07/22	HQN
Di-n-octylphthalate	ND		ug/Kg	250	1	281371	01/07/22	01/07/22	HQN
Benzo(b)fluoranthene	ND		ug/Kg	250	1	281371	01/07/22	01/07/22	HQN
Benzo(k)fluoranthene	ND		ug/Kg	250	1	281371	01/07/22	01/07/22	HQN
Benzo(a)pyrene	ND		ug/Kg	250	1	281371	01/07/22	01/07/22	HQN
Indeno(1,2,3-cd)pyrene	ND		ug/Kg	250	1	281371	01/07/22	01/07/22	HQN
Dibenz(a,h)anthracene	ND		ug/Kg	250	1	281371	01/07/22	01/07/22	HQN
Benzo(g,h,i)perylene	ND		ug/Kg	250	1	281371	01/07/22	01/07/22	HQN
Surrogates				**Limits**					
2-Fluorophenol	91%		%REC	29-120	1	281371	01/07/22	01/07/22	HQN
Phenol-d6	85%		%REC	30-120	1	281371	01/07/22	01/07/22	HQN
2,4,6-Tribromophenol	81%		%REC	32-120	1	281371	01/07/22	01/07/22	HQN
Nitrobenzene-d5	85%		%REC	33-120	1	281371	01/07/22	01/07/22	HQN
2-Fluorobiphenyl	86%		%REC	39-120	1	281371	01/07/22	01/07/22	HQN
Terphenyl-d14	96%		%REC	44-125	1	281371	01/07/22	01/07/22	HQN

Results for any subcontracted analyses are not included in this section.

ENTHALPY ANALYTICAL

Analysis Results for 456420

Sample ID: SB-10-1	Lab ID: 456420-028	Collected: 01/05/22 14:51
	Matrix: Soil	

456420-028 Analyte	Result	Qual	Units	RL	DF	Batch	Prepared	Analyzed	Chemist
Method: EPA 6010B Prep Method: EPA 3050B									
Antimony	ND		mg/Kg	3.1	1	281415	01/07/22	01/10/22	SBW
Arsenic	**10**		mg/Kg	1.0	1	281415	01/07/22	01/10/22	SBW
Barium	**120**		mg/Kg	1.0	1	281415	01/07/22	01/10/22	SBW
Beryllium	ND		mg/Kg	0.51	1	281415	01/07/22	01/10/22	SBW
Cadmium	ND		mg/Kg	0.51	1	281415	01/07/22	01/10/22	SBW
Chromium	**12**		mg/Kg	1.0	1	281415	01/07/22	01/10/22	SBW
Cobalt	**8.8**		mg/Kg	0.51	1	281415	01/07/22	01/10/22	SBW
Copper	**28**		mg/Kg	1.0	1	281415	01/07/22	01/10/22	SBW
Lead	**22**		mg/Kg	1.0	1	281415	01/07/22	01/10/22	SBW
Molybdenum	**1.2**		mg/Kg	1.0	1	281415	01/07/22	01/10/22	SBW
Nickel	**17**		mg/Kg	1.0	1	281415	01/07/22	01/10/22	SBW
Selenium	ND		mg/Kg	3.1	1	281415	01/07/22	01/10/22	SBW
Silver	ND		mg/Kg	0.51	1	281415	01/07/22	01/10/22	SBW
Thallium	ND		mg/Kg	3.1	1	281415	01/07/22	01/10/22	SBW
Vanadium	**41**		mg/Kg	1.0	1	281415	01/07/22	01/10/22	SBW
Zinc	**110**		mg/Kg	5.1	1	281415	01/07/22	01/10/22	SBW
Method: EPA 7199 Prep Method: EPA 3060A									
Hexavalent Chromium	ND		mg/Kg	0.40	1	281949	01/16/22 11:55	01/17/22 16:12	SBW
Method: EPA 7471A Prep Method: METHOD									
Mercury	ND		mg/Kg	0.16	1.2	281417	01/07/22	01/07/22	SBW

Results for any subcontracted analyses are not included in this section.

ENTHALPY ANALYTICAL

Analysis Results for 456420

Sample ID: SB-10-5	Lab ID: 456420-029	Collected: 01/05/22 15:04
	Matrix: Soil	

456420-029 Analyte	Result	Qual	Units	RL	DF	Batch	Prepared	Analyzed	Chemist
Method: EPA 8015B Prep Method: EPA 3580									
TPH (C6-C12)	ND		mg/Kg	10	1	281572	01/11/22	01/12/22	MES
TPH (C13-C22)	ND		mg/Kg	10	1	281572	01/11/22	01/12/22	MES
TPH (C23-C44)	ND		mg/Kg	10	1	281572	01/11/22	01/12/22	MES
Surrogates				**Limits**					
n-Triacontane	103%		%REC	70-130	1	281572	01/11/22	01/12/22	MES
Method: EPA 8260B Prep Method: EPA 5030B									
3-Chloropropene	ND		ug/Kg	5.0	1	281344	01/07/22	01/07/22	RAO
cis-1,4-Dichloro-2-butene	ND		ug/Kg	5.0	1	281344	01/07/22	01/07/22	RAO
trans-1,4-Dichloro-2-butene	ND		ug/Kg	5.0	1	281344	01/07/22	01/07/22	RAO
Isopropyl Ether (DIPE)	ND		ug/Kg	5.0	1	281344	01/07/22	01/07/22	RAO
Ethyl tert-Butyl Ether (ETBE)	ND		ug/Kg	5.0	1	281344	01/07/22	01/07/22	RAO
Methyl tert-Amyl Ether (TAME)	ND		ug/Kg	5.0	1	281344	01/07/22	01/07/22	RAO
tert-Butyl Alcohol (TBA)	ND		ug/Kg	10	1	281344	01/07/22	01/07/22	RAO
Freon 12	ND		ug/Kg	5.0	1	281344	01/07/22	01/07/22	RAO
Chloromethane	ND		ug/Kg	5.0	1	281344	01/07/22	01/07/22	RAO
Vinyl Chloride	ND		ug/Kg	5.0	1	281344	01/07/22	01/07/22	RAO
Bromomethane	ND		ug/Kg	5.0	1	281344	01/07/22	01/07/22	RAO
Chloroethane	ND		ug/Kg	5.0	1	281344	01/07/22	01/07/22	RAO
Trichlorofluoromethane	ND		ug/Kg	5.0	1	281344	01/07/22	01/07/22	RAO
Acetone	ND		ug/Kg	100	1	281344	01/07/22	01/07/22	RAO
Freon 113	ND		ug/Kg	5.0	1	281344	01/07/22	01/07/22	RAO
1,1-Dichloroethene	ND		ug/Kg	5.0	1	281344	01/07/22	01/07/22	RAO
Methylene Chloride	ND		ug/Kg	5.0	1	281344	01/07/22	01/07/22	RAO
MTBE	ND		ug/Kg	5.0	1	281344	01/07/22	01/07/22	RAO
trans-1,2-Dichloroethene	ND		ug/Kg	5.0	1	281344	01/07/22	01/07/22	RAO
1,1-Dichloroethane	ND		ug/Kg	5.0	1	281344	01/07/22	01/07/22	RAO
2-Butanone	ND		ug/Kg	100	1	281344	01/07/22	01/07/22	RAO
cis-1,2-Dichloroethene	ND		ug/Kg	5.0	1	281344	01/07/22	01/07/22	RAO
2,2-Dichloropropane	ND		ug/Kg	5.0	1	281344	01/07/22	01/07/22	RAO
Chloroform	ND		ug/Kg	5.0	1	281344	01/07/22	01/07/22	RAO
Bromochloromethane	ND		ug/Kg	5.0	1	281344	01/07/22	01/07/22	RAO
1,1,1-Trichloroethane	ND		ug/Kg	5.0	1	281344	01/07/22	01/07/22	RAO
1,1-Dichloropropene	ND		ug/Kg	5.0	1	281344	01/07/22	01/07/22	RAO
Carbon Tetrachloride	ND		ug/Kg	5.0	1	281344	01/07/22	01/07/22	RAO
1,2-Dichloroethane	ND		ug/Kg	5.0	1	281344	01/07/22	01/07/22	RAO
Benzene	ND		ug/Kg	5.0	1	281344	01/07/22	01/07/22	RAO
Trichloroethene	ND		ug/Kg	5.0	1	281344	01/07/22	01/07/22	RAO
1,2-Dichloropropane	ND		ug/Kg	5.0	1	281344	01/07/22	01/07/22	RAO
Bromodichloromethane	ND		ug/Kg	5.0	1	281344	01/07/22	01/07/22	RAO

Results for any subcontracted analyses are not included in this section.

ENTHALPY ANALYTICAL

Analysis Results for 456420

456420-029 Analyte	Result	Qual	Units	RL	DF	Batch	Prepared	Analyzed	Chemist
Dibromomethane	ND		ug/Kg	5.0	1	281344	01/07/22	01/07/22	RAO
4-Methyl-2-Pentanone	ND		ug/Kg	5.0	1	281344	01/07/22	01/07/22	RAO
cis-1,3-Dichloropropene	ND		ug/Kg	5.0	1	281344	01/07/22	01/07/22	RAO
Toluene	ND		ug/Kg	5.0	1	281344	01/07/22	01/07/22	RAO
trans-1,3-Dichloropropene	ND		ug/Kg	5.0	1	281344	01/07/22	01/07/22	RAO
1,1,2-Trichloroethane	ND		ug/Kg	5.0	1	281344	01/07/22	01/07/22	RAO
1,3-Dichloropropane	ND		ug/Kg	5.0	1	281344	01/07/22	01/07/22	RAO
Tetrachloroethene	ND		ug/Kg	5.0	1	281344	01/07/22	01/07/22	RAO
Dibromochloromethane	ND		ug/Kg	5.0	1	281344	01/07/22	01/07/22	RAO
1,2-Dibromoethane	ND		ug/Kg	5.0	1	281344	01/07/22	01/07/22	RAO
Chlorobenzene	ND		ug/Kg	5.0	1	281344	01/07/22	01/07/22	RAO
1,1,1,2-Tetrachloroethane	ND		ug/Kg	5.0	1	281344	01/07/22	01/07/22	RAO
Ethylbenzene	ND		ug/Kg	5.0	1	281344	01/07/22	01/07/22	RAO
m,p-Xylenes	ND		ug/Kg	10	1	281344	01/07/22	01/07/22	RAO
o-Xylene	ND		ug/Kg	5.0	1	281344	01/07/22	01/07/22	RAO
Styrene	ND		ug/Kg	5.0	1	281344	01/07/22	01/07/22	RAO
Bromoform	ND		ug/Kg	5.0	1	281344	01/07/22	01/07/22	RAO
Isopropylbenzene	ND		ug/Kg	5.0	1	281344	01/07/22	01/07/22	RAO
1,1,2,2-Tetrachloroethane	ND		ug/Kg	5.0	1	281344	01/07/22	01/07/22	RAO
1,2,3-Trichloropropane	ND		ug/Kg	5.0	1	281344	01/07/22	01/07/22	RAO
Propylbenzene	ND		ug/Kg	5.0	1	281344	01/07/22	01/07/22	RAO
Bromobenzene	ND		ug/Kg	5.0	1	281344	01/07/22	01/07/22	RAO
1,3,5-Trimethylbenzene	ND		ug/Kg	5.0	1	281344	01/07/22	01/07/22	RAO
2-Chlorotoluene	ND		ug/Kg	5.0	1	281344	01/07/22	01/07/22	RAO
4-Chlorotoluene	ND		ug/Kg	5.0	1	281344	01/07/22	01/07/22	RAO
tert-Butylbenzene	ND		ug/Kg	5.0	1	281344	01/07/22	01/07/22	RAO
1,2,4-Trimethylbenzene	ND		ug/Kg	5.0	1	281344	01/07/22	01/07/22	RAO
sec-Butylbenzene	ND		ug/Kg	5.0	1	281344	01/07/22	01/07/22	RAO
para-Isopropyl Toluene	ND		ug/Kg	5.0	1	281344	01/07/22	01/07/22	RAO
1,3-Dichlorobenzene	ND		ug/Kg	5.0	1	281344	01/07/22	01/07/22	RAO
1,4-Dichlorobenzene	ND		ug/Kg	5.0	1	281344	01/07/22	01/07/22	RAO
n-Butylbenzene	ND		ug/Kg	5.0	1	281344	01/07/22	01/07/22	RAO
1,2-Dichlorobenzene	ND		ug/Kg	5.0	1	281344	01/07/22	01/07/22	RAO
1,2-Dibromo-3-Chloropropane	ND		ug/Kg	5.0	1	281344	01/07/22	01/07/22	RAO
1,2,4-Trichlorobenzene	ND		ug/Kg	5.0	1	281344	01/07/22	01/07/22	RAO
Hexachlorobutadiene	ND		ug/Kg	5.0	1	281344	01/07/22	01/07/22	RAO
Naphthalene	ND		ug/Kg	5.0	1	281344	01/07/22	01/07/22	RAO
1,2,3-Trichlorobenzene	ND		ug/Kg	5.0	1	281344	01/07/22	01/07/22	RAO
Xylene (total)	ND		ug/Kg	5.0	1	281344	01/07/22	01/07/22	RAO
Surrogates				**Limits**					
Dibromofluoromethane	107%		%REC	70-145	1	281344	01/07/22	01/07/22	RAO
1,2-Dichloroethane-d4	123%		%REC	70-145	1	281344	01/07/22	01/07/22	RAO
Toluene-d8	97%		%REC	70-145	1	281344	01/07/22	01/07/22	RAO
Bromofluorobenzene	103%		%REC	70-145	1	281344	01/07/22	01/07/22	RAO

Method: EPA 8270C
Prep Method: EPA 3546

Results for any subcontracted analyses are not included in this section.

ENTHALPY ANALYTICAL

Analysis Results for 456420

456420-029 Analyte	Result	Qual	Units	RL	DF	Batch	Prepared	Analyzed	Chemist
Carbazole	ND		ug/Kg	250	1	281371	01/07/22	01/07/22	HQN
1-Methylnaphthalene	ND		ug/Kg	250	1	281371	01/07/22	01/07/22	HQN
Pyridine	ND		ug/Kg	250	1	281371	01/07/22	01/07/22	HQN
N-Nitrosodimethylamine	ND		ug/Kg	250	1	281371	01/07/22	01/07/22	HQN
Phenol	ND		ug/Kg	250	1	281371	01/07/22	01/07/22	HQN
Aniline	ND		ug/Kg	250	1	281371	01/07/22	01/07/22	HQN
bis(2-Chloroethyl)ether	ND		ug/Kg	1,200	1	281371	01/07/22	01/07/22	HQN
2-Chlorophenol	ND		ug/Kg	250	1	281371	01/07/22	01/07/22	HQN
1,3-Dichlorobenzene	ND		ug/Kg	250	1	281371	01/07/22	01/07/22	HQN
1,4-Dichlorobenzene	ND		ug/Kg	250	1	281371	01/07/22	01/07/22	HQN
Benzyl alcohol	ND		ug/Kg	250	1	281371	01/07/22	01/07/22	HQN
1,2-Dichlorobenzene	ND		ug/Kg	250	1	281371	01/07/22	01/07/22	HQN
2-Methylphenol	ND		ug/Kg	250	1	281371	01/07/22	01/07/22	HQN
bis(2-Chloroisopropyl) ether	ND		ug/Kg	250	1	281371	01/07/22	01/07/22	HQN
3-,4-Methylphenol	ND		ug/Kg	400	1	281371	01/07/22	01/07/22	HQN
N-Nitroso-di-n-propylamine	ND		ug/Kg	250	1	281371	01/07/22	01/07/22	HQN
Hexachloroethane	ND		ug/Kg	250	1	281371	01/07/22	01/07/22	HQN
Nitrobenzene	ND		ug/Kg	1,200	1	281371	01/07/22	01/07/22	HQN
Isophorone	ND		ug/Kg	250	1	281371	01/07/22	01/07/22	HQN
2-Nitrophenol	ND		ug/Kg	250	1	281371	01/07/22	01/07/22	HQN
2,4-Dimethylphenol	ND		ug/Kg	250	1	281371	01/07/22	01/07/22	HQN
Benzoic acid	ND		ug/Kg	1,200	1	281371	01/07/22	01/07/22	HQN
bis(2-Chloroethoxy)methane	ND		ug/Kg	250	1	281371	01/07/22	01/07/22	HQN
2,4-Dichlorophenol	ND		ug/Kg	250	1	281371	01/07/22	01/07/22	HQN
1,2,4-Trichlorobenzene	ND		ug/Kg	250	1	281371	01/07/22	01/07/22	HQN
Naphthalene	ND		ug/Kg	250	1	281371	01/07/22	01/07/22	HQN
4-Chloroaniline	ND		ug/Kg	250	1	281371	01/07/22	01/07/22	HQN
Hexachlorobutadiene	ND		ug/Kg	250	1	281371	01/07/22	01/07/22	HQN
4-Chloro-3-methylphenol	ND		ug/Kg	250	1	281371	01/07/22	01/07/22	HQN
2-Methylnaphthalene	ND		ug/Kg	250	1	281371	01/07/22	01/07/22	HQN
Hexachlorocyclopentadiene	ND		ug/Kg	1,200	1	281371	01/07/22	01/07/22	HQN
2,4,6-Trichlorophenol	ND		ug/Kg	250	1	281371	01/07/22	01/07/22	HQN
2,4,5-Trichlorophenol	ND		ug/Kg	250	1	281371	01/07/22	01/07/22	HQN
2-Chloronaphthalene	ND		ug/Kg	250	1	281371	01/07/22	01/07/22	HQN
2-Nitroaniline	ND		ug/Kg	250	1	281371	01/07/22	01/07/22	HQN
Dimethylphthalate	ND		ug/Kg	250	1	281371	01/07/22	01/07/22	HQN
Acenaphthylene	ND		ug/Kg	250	1	281371	01/07/22	01/07/22	HQN
2,6-Dinitrotoluene	ND		ug/Kg	250	1	281371	01/07/22	01/07/22	HQN
3-Nitroaniline	ND		ug/Kg	250	1	281371	01/07/22	01/07/22	HQN
Acenaphthene	ND		ug/Kg	250	1	281371	01/07/22	01/07/22	HQN
2,4-Dinitrophenol	ND		ug/Kg	1,200	1	281371	01/07/22	01/07/22	HQN
4-Nitrophenol	ND		ug/Kg	250	1	281371	01/07/22	01/07/22	HQN
Dibenzofuran	ND		ug/Kg	250	1	281371	01/07/22	01/07/22	HQN
2,4-Dinitrotoluene	ND		ug/Kg	250	1	281371	01/07/22	01/07/22	HQN
Diethylphthalate	ND		ug/Kg	250	1	281371	01/07/22	01/07/22	HQN
Fluorene	ND		ug/Kg	250	1	281371	01/07/22	01/07/22	HQN

Results for any subcontracted analyses are not included in this section.

ENTHALPY ANALYTICAL

Analysis Results for 456420

456420-029 Analyte	Result	Qual	Units	RL	DF	Batch	Prepared	Analyzed	Chemist
4-Chlorophenyl-phenylether	ND		ug/Kg	250	1	281371	01/07/22	01/07/22	HQN
4-Nitroaniline	ND		ug/Kg	250	1	281371	01/07/22	01/07/22	HQN
4,6-Dinitro-2-methylphenol	ND		ug/Kg	250	1	281371	01/07/22	01/07/22	HQN
N-Nitrosodiphenylamine	ND		ug/Kg	250	1	281371	01/07/22	01/07/22	HQN
1,2-diphenylhydrazine (as azobenzene)	ND		ug/Kg	250	1	281371	01/07/22	01/07/22	HQN
4-Bromophenyl-phenylether	ND		ug/Kg	250	1	281371	01/07/22	01/07/22	HQN
Hexachlorobenzene	ND		ug/Kg	250	1	281371	01/07/22	01/07/22	HQN
Pentachlorophenol	ND		ug/Kg	1,200	1	281371	01/07/22	01/07/22	HQN
Phenanthrene	ND		ug/Kg	250	1	281371	01/07/22	01/07/22	HQN
Anthracene	ND		ug/Kg	250	1	281371	01/07/22	01/07/22	HQN
Di-n-butylphthalate	ND		ug/Kg	250	1	281371	01/07/22	01/07/22	HQN
Fluoranthene	ND		ug/Kg	250	1	281371	01/07/22	01/07/22	HQN
Benzidine	ND		ug/Kg	1,200	1	281371	01/07/22	01/07/22	HQN
Pyrene	ND		ug/Kg	250	1	281371	01/07/22	01/07/22	HQN
Butylbenzylphthalate	ND		ug/Kg	250	1	281371	01/07/22	01/07/22	HQN
3,3'-Dichlorobenzidine	ND		ug/Kg	1,200	1	281371	01/07/22	01/07/22	HQN
Benzo(a)anthracene	ND		ug/Kg	250	1	281371	01/07/22	01/07/22	HQN
Chrysene	ND		ug/Kg	250	1	281371	01/07/22	01/07/22	HQN
bis(2-Ethylhexyl)phthalate	ND		ug/Kg	250	1	281371	01/07/22	01/07/22	HQN
Di-n-octylphthalate	ND		ug/Kg	250	1	281371	01/07/22	01/07/22	HQN
Benzo(b)fluoranthene	ND		ug/Kg	250	1	281371	01/07/22	01/07/22	HQN
Benzo(k)fluoranthene	ND		ug/Kg	250	1	281371	01/07/22	01/07/22	HQN
Benzo(a)pyrene	ND		ug/Kg	250	1	281371	01/07/22	01/07/22	HQN
Indeno(1,2,3-cd)pyrene	ND		ug/Kg	250	1	281371	01/07/22	01/07/22	HQN
Dibenz(a,h)anthracene	ND		ug/Kg	250	1	281371	01/07/22	01/07/22	HQN
Benzo(g,h,i)perylene	ND		ug/Kg	250	1	281371	01/07/22	01/07/22	HQN
Surrogates				**Limits**					
2-Fluorophenol	61%		%REC	29-120	1	281371	01/07/22	01/07/22	HQN
Phenol-d6	53%		%REC	30-120	1	281371	01/07/22	01/07/22	HQN
2,4,6-Tribromophenol	61%		%REC	32-120	1	281371	01/07/22	01/07/22	HQN
Nitrobenzene-d5	55%		%REC	33-120	1	281371	01/07/22	01/07/22	HQN
2-Fluorobiphenyl	57%		%REC	39-120	1	281371	01/07/22	01/07/22	HQN
Terphenyl-d14	82%		%REC	44-125	1	281371	01/07/22	01/07/22	HQN

ND Not Detected

Results for any subcontracted analyses are not included in this section.

ENTHALPY ANALYTICAL

Batch QC

Type:	**Blank**	**Lab ID:**	**QC964897**	**Batch:**	**281282**
Matrix:	**Soil**	**Method:**	**EPA 8260B**	**Prep Method:**	**EPA 5030B**

QC964897 Analyte	Result	Qual	Units	RL	Prepared	Analyzed
3-Chloropropene	ND		ug/Kg	5.0	01/06/22	01/06/22
cis-1,4-Dichloro-2-butene	ND		ug/Kg	5.0	01/06/22	01/06/22
trans-1,4-Dichloro-2-butene	ND		ug/Kg	5.0	01/06/22	01/06/22
Isopropyl Ether (DIPE)	ND		ug/Kg	5.0	01/06/22	01/06/22
Ethyl tert-Butyl Ether (ETBE)	ND		ug/Kg	5.0	01/06/22	01/06/22
Methyl tert-Amyl Ether (TAME)	ND		ug/Kg	5.0	01/06/22	01/06/22
tert-Butyl Alcohol (TBA)	ND		ug/Kg	10	01/06/22	01/06/22
Freon 12	ND		ug/Kg	5.0	01/06/22	01/06/22
Chloromethane	ND		ug/Kg	5.0	01/06/22	01/06/22
Vinyl Chloride	ND		ug/Kg	5.0	01/06/22	01/06/22
Bromomethane	ND		ug/Kg	5.0	01/06/22	01/06/22
Chloroethane	ND		ug/Kg	5.0	01/06/22	01/06/22
Trichlorofluoromethane	ND		ug/Kg	5.0	01/06/22	01/06/22
Acetone	ND		ug/Kg	100	01/06/22	01/06/22
Freon 113	ND		ug/Kg	5.0	01/06/22	01/06/22
1,1-Dichloroethene	ND		ug/Kg	5.0	01/06/22	01/06/22
Methylene Chloride	ND		ug/Kg	5.0	01/06/22	01/06/22
MTBE	ND		ug/Kg	5.0	01/06/22	01/06/22
trans-1,2-Dichloroethene	ND		ug/Kg	5.0	01/06/22	01/06/22
1,1-Dichloroethane	ND		ug/Kg	5.0	01/06/22	01/06/22
2-Butanone	ND		ug/Kg	100	01/06/22	01/06/22
cis-1,2-Dichloroethene	ND		ug/Kg	5.0	01/06/22	01/06/22
2,2-Dichloropropane	ND		ug/Kg	5.0	01/06/22	01/06/22
Chloroform	ND		ug/Kg	5.0	01/06/22	01/06/22
Bromochloromethane	ND		ug/Kg	5.0	01/06/22	01/06/22
1,1,1-Trichloroethane	ND		ug/Kg	5.0	01/06/22	01/06/22
1,1-Dichloropropene	ND		ug/Kg	5.0	01/06/22	01/06/22
Carbon Tetrachloride	ND		ug/Kg	5.0	01/06/22	01/06/22
1,2-Dichloroethane	ND		ug/Kg	5.0	01/06/22	01/06/22
Benzene	ND		ug/Kg	5.0	01/06/22	01/06/22
Trichloroethene	ND		ug/Kg	5.0	01/06/22	01/06/22
1,2-Dichloropropane	ND		ug/Kg	5.0	01/06/22	01/06/22
Bromodichloromethane	ND		ug/Kg	5.0	01/06/22	01/06/22
Dibromomethane	ND		ug/Kg	5.0	01/06/22	01/06/22
4-Methyl-2-Pentanone	ND		ug/Kg	5.0	01/06/22	01/06/22
cis-1,3-Dichloropropene	ND		ug/Kg	5.0	01/06/22	01/06/22
Toluene	ND		ug/Kg	5.0	01/06/22	01/06/22
trans-1,3-Dichloropropene	ND		ug/Kg	5.0	01/06/22	01/06/22
1,1,2-Trichloroethane	ND		ug/Kg	5.0	01/06/22	01/06/22
1,3-Dichloropropane	ND		ug/Kg	5.0	01/06/22	01/06/22
Tetrachloroethene	ND		ug/Kg	5.0	01/06/22	01/06/22
Dibromochloromethane	ND		ug/Kg	5.0	01/06/22	01/06/22

ENTHALPY ANALYTICAL

Batch QC

QC964897 Analyte	Result	Qual	Units	RL	Prepared	Analyzed
1,2-Dibromoethane	ND		ug/Kg	5.0	01/06/22	01/06/22
Chlorobenzene	ND		ug/Kg	5.0	01/06/22	01/06/22
1,1,1,2-Tetrachloroethane	ND		ug/Kg	5.0	01/06/22	01/06/22
Ethylbenzene	ND		ug/Kg	5.0	01/06/22	01/06/22
m,p-Xylenes	ND		ug/Kg	10	01/06/22	01/06/22
o-Xylene	ND		ug/Kg	5.0	01/06/22	01/06/22
Styrene	ND		ug/Kg	5.0	01/06/22	01/06/22
Bromoform	ND		ug/Kg	5.0	01/06/22	01/06/22
Isopropylbenzene	ND		ug/Kg	5.0	01/06/22	01/06/22
1,1,2,2-Tetrachloroethane	ND		ug/Kg	5.0	01/06/22	01/06/22
1,2,3-Trichloropropane	ND		ug/Kg	5.0	01/06/22	01/06/22
Propylbenzene	ND		ug/Kg	5.0	01/06/22	01/06/22
Bromobenzene	ND		ug/Kg	5.0	01/06/22	01/06/22
1,3,5-Trimethylbenzene	ND		ug/Kg	5.0	01/06/22	01/06/22
2-Chlorotoluene	ND		ug/Kg	5.0	01/06/22	01/06/22
4-Chlorotoluene	ND		ug/Kg	5.0	01/06/22	01/06/22
tert-Butylbenzene	ND		ug/Kg	5.0	01/06/22	01/06/22
1,2,4-Trimethylbenzene	ND		ug/Kg	5.0	01/06/22	01/06/22
sec-Butylbenzene	ND		ug/Kg	5.0	01/06/22	01/06/22
para-Isopropyl Toluene	ND		ug/Kg	5.0	01/06/22	01/06/22
1,3-Dichlorobenzene	ND		ug/Kg	5.0	01/06/22	01/06/22
1,4-Dichlorobenzene	ND		ug/Kg	5.0	01/06/22	01/06/22
n-Butylbenzene	ND		ug/Kg	5.0	01/06/22	01/06/22
1,2-Dichlorobenzene	ND		ug/Kg	5.0	01/06/22	01/06/22
1,2-Dibromo-3-Chloropropane	ND		ug/Kg	5.0	01/06/22	01/06/22
1,2,4-Trichlorobenzene	ND		ug/Kg	5.0	01/06/22	01/06/22
Hexachlorobutadiene	ND		ug/Kg	5.0	01/06/22	01/06/22
Naphthalene	ND		ug/Kg	5.0	01/06/22	01/06/22
1,2,3-Trichlorobenzene	ND		ug/Kg	5.0	01/06/22	01/06/22
Xylene (total)	ND		ug/Kg	5.0	01/06/22	01/06/22
Surrogates				**Limits**		
Dibromofluoromethane	107%		%REC	70-130	01/06/22	01/06/22
1,2-Dichloroethane-d4	111%		%REC	70-145	01/06/22	01/06/22
Toluene-d8	97%		%REC	70-145	01/06/22	01/06/22
Bromofluorobenzene	102%		%REC	70-145	01/06/22	01/06/22

ENTHALPY ANALYTICAL

Batch QC

Type: Lab Control Sample	Lab ID: QC964898	Batch: 281282
Matrix: Soil	Method: EPA 8260B	Prep Method: EPA 5030B

QC964898 Analyte	Result	Spiked	Units	Recovery	Qual	Limits
1,1-Dichloroethene	53.76	50.00	ug/Kg	108%		70-131
MTBE	46.33	50.00	ug/Kg	93%		69-130
Benzene	48.85	50.00	ug/Kg	98%		70-130
Trichloroethene	50.68	50.00	ug/Kg	101%		70-130
Toluene	47.75	50.00	ug/Kg	95%		70-130
Chlorobenzene	50.24	50.00	ug/Kg	100%		70-130
Surrogates						
Dibromofluoromethane	55.09	50.00	ug/Kg	110%		70-130
1,2-Dichloroethane-d4	56.39	50.00	ug/Kg	113%		70-145
Toluene-d8	49.10	50.00	ug/Kg	98%		70-145
Bromofluorobenzene	48.98	50.00	ug/Kg	98%		70-145

Type: Lab Control Sample Duplicate	Lab ID: QC964899	Batch: 281282
Matrix: Soil	Method: EPA 8260B	Prep Method: EPA 5030B

QC964899 Analyte	Result	Spiked	Units	Recovery	Qual	Limits	RPD	RPD Lim
1,1-Dichloroethene	52.37	50.00	ug/Kg	105%		70-131	3	33
MTBE	45.94	50.00	ug/Kg	92%		69-130	1	30
Benzene	48.24	50.00	ug/Kg	96%		70-130	1	30
Trichloroethene	48.51	50.00	ug/Kg	97%		70-130	4	30
Toluene	45.24	50.00	ug/Kg	90%		70-130	5	30
Chlorobenzene	47.49	50.00	ug/Kg	95%		70-130	6	30
Surrogates								
Dibromofluoromethane	55.02	50.00	ug/Kg	110%		70-130		
1,2-Dichloroethane-d4	57.67	50.00	ug/Kg	115%		70-145		
Toluene-d8	48.95	50.00	ug/Kg	98%		70-145		
Bromofluorobenzene	49.67	50.00	ug/Kg	99%		70-145		

ENTHALPY ANALYTICAL

Batch QC

Type:	**Blank**	**Lab ID:**	**QC965090**	**Batch:**	**281344**
Matrix:	**Soil**	**Method:**	**EPA 8260B**	**Prep Method:**	**EPA 5030B**

QC965090 Analyte	Result	Qual	Units	RL	Prepared	Analyzed
3-Chloropropene	ND		ug/Kg	5.0	01/06/22	01/06/22
cis-1,4-Dichloro-2-butene	ND		ug/Kg	5.0	01/06/22	01/06/22
trans-1,4-Dichloro-2-butene	ND		ug/Kg	5.0	01/06/22	01/06/22
Isopropyl Ether (DIPE)	ND		ug/Kg	5.0	01/06/22	01/06/22
Ethyl tert-Butyl Ether (ETBE)	ND		ug/Kg	5.0	01/06/22	01/06/22
Methyl tert-Amyl Ether (TAME)	ND		ug/Kg	5.0	01/06/22	01/06/22
tert-Butyl Alcohol (TBA)	ND		ug/Kg	10	01/06/22	01/06/22
Freon 12	ND		ug/Kg	5.0	01/06/22	01/06/22
Chloromethane	ND		ug/Kg	5.0	01/06/22	01/06/22
Vinyl Chloride	ND		ug/Kg	5.0	01/06/22	01/06/22
Bromomethane	ND		ug/Kg	5.0	01/06/22	01/06/22
Chloroethane	ND		ug/Kg	5.0	01/06/22	01/06/22
Trichlorofluoromethane	ND		ug/Kg	5.0	01/06/22	01/06/22
Acetone	ND		ug/Kg	100	01/06/22	01/06/22
Freon 113	ND		ug/Kg	5.0	01/06/22	01/06/22
1,1-Dichloroethene	ND		ug/Kg	5.0	01/06/22	01/06/22
Methylene Chloride	ND		ug/Kg	5.0	01/06/22	01/06/22
MTBE	ND		ug/Kg	5.0	01/06/22	01/06/22
trans-1,2-Dichloroethene	ND		ug/Kg	5.0	01/06/22	01/06/22
1,1-Dichloroethane	ND		ug/Kg	5.0	01/06/22	01/06/22
2-Butanone	ND		ug/Kg	100	01/06/22	01/06/22
cis-1,2-Dichloroethene	ND		ug/Kg	5.0	01/06/22	01/06/22
2,2-Dichloropropane	ND		ug/Kg	5.0	01/06/22	01/06/22
Chloroform	ND		ug/Kg	5.0	01/06/22	01/06/22
Bromochloromethane	ND		ug/Kg	5.0	01/06/22	01/06/22
1,1,1-Trichloroethane	ND		ug/Kg	5.0	01/06/22	01/06/22
1,1-Dichloropropene	ND		ug/Kg	5.0	01/06/22	01/06/22
Carbon Tetrachloride	ND		ug/Kg	5.0	01/06/22	01/06/22
1,2-Dichloroethane	ND		ug/Kg	5.0	01/06/22	01/06/22
Benzene	ND		ug/Kg	5.0	01/06/22	01/06/22
Trichloroethene	ND		ug/Kg	5.0	01/06/22	01/06/22
1,2-Dichloropropane	ND		ug/Kg	5.0	01/06/22	01/06/22
Bromodichloromethane	ND		ug/Kg	5.0	01/06/22	01/06/22
Dibromomethane	ND		ug/Kg	5.0	01/06/22	01/06/22
4-Methyl-2-Pentanone	ND		ug/Kg	5.0	01/06/22	01/06/22
cis-1,3-Dichloropropene	ND		ug/Kg	5.0	01/06/22	01/06/22
Toluene	ND		ug/Kg	5.0	01/06/22	01/06/22
trans-1,3-Dichloropropene	ND		ug/Kg	5.0	01/06/22	01/06/22
1,1,2-Trichloroethane	ND		ug/Kg	5.0	01/06/22	01/06/22
1,3-Dichloropropane	ND		ug/Kg	5.0	01/06/22	01/06/22
Tetrachloroethene	ND		ug/Kg	5.0	01/06/22	01/06/22
Dibromochloromethane	ND		ug/Kg	5.0	01/06/22	01/06/22

ENTHALPY ANALYTICAL

Batch QC

QC965090 Analyte	Result	Qual	Units	RL	Prepared	Analyzed
1,2-Dibromoethane	ND		ug/Kg	5.0	01/06/22	01/06/22
Chlorobenzene	ND		ug/Kg	5.0	01/06/22	01/06/22
1,1,1,2-Tetrachloroethane	ND		ug/Kg	5.0	01/06/22	01/06/22
Ethylbenzene	ND		ug/Kg	5.0	01/06/22	01/06/22
m,p-Xylenes	ND		ug/Kg	10	01/06/22	01/06/22
o-Xylene	ND		ug/Kg	5.0	01/06/22	01/06/22
Styrene	ND		ug/Kg	5.0	01/06/22	01/06/22
Bromoform	ND		ug/Kg	5.0	01/06/22	01/06/22
Isopropylbenzene	ND		ug/Kg	5.0	01/06/22	01/06/22
1,1,2,2-Tetrachloroethane	ND		ug/Kg	5.0	01/06/22	01/06/22
1,2,3-Trichloropropane	ND		ug/Kg	5.0	01/06/22	01/06/22
Propylbenzene	ND		ug/Kg	5.0	01/06/22	01/06/22
Bromobenzene	ND		ug/Kg	5.0	01/06/22	01/06/22
1,3,5-Trimethylbenzene	ND		ug/Kg	5.0	01/06/22	01/06/22
2-Chlorotoluene	ND		ug/Kg	5.0	01/06/22	01/06/22
4-Chlorotoluene	ND		ug/Kg	5.0	01/06/22	01/06/22
tert-Butylbenzene	ND		ug/Kg	5.0	01/06/22	01/06/22
1,2,4-Trimethylbenzene	ND		ug/Kg	5.0	01/06/22	01/06/22
sec-Butylbenzene	ND		ug/Kg	5.0	01/06/22	01/06/22
para-Isopropyl Toluene	ND		ug/Kg	5.0	01/06/22	01/06/22
1,3-Dichlorobenzene	ND		ug/Kg	5.0	01/06/22	01/06/22
1,4-Dichlorobenzene	ND		ug/Kg	5.0	01/06/22	01/06/22
n-Butylbenzene	ND		ug/Kg	5.0	01/06/22	01/06/22
1,2-Dichlorobenzene	ND		ug/Kg	5.0	01/06/22	01/06/22
1,2-Dibromo-3-Chloropropane	ND		ug/Kg	5.0	01/06/22	01/06/22
1,2,4-Trichlorobenzene	ND		ug/Kg	5.0	01/06/22	01/06/22
Hexachlorobutadiene	ND		ug/Kg	5.0	01/06/22	01/06/22
Naphthalene	ND		ug/Kg	5.0	01/06/22	01/06/22
1,2,3-Trichlorobenzene	ND		ug/Kg	5.0	01/06/22	01/06/22
Xylene (total)	ND		ug/Kg	5.0	01/06/22	01/06/22
Surrogates				**Limits**		
Dibromofluoromethane	108%		%REC	70-130	01/06/22	01/06/22
1,2-Dichloroethane-d4	121%		%REC	70-145	01/06/22	01/06/22
Toluene-d8	97%		%REC	70-145	01/06/22	01/06/22
Bromofluorobenzene	104%		%REC	70-145	01/06/22	01/06/22

ENTHALPY ANALYTICAL

Batch QC

Type: Lab Control Sample	Lab ID: QC965091	Batch: 281344
Matrix: Soil	Method: EPA 8260B	Prep Method: EPA 5030B

QC965091 Analyte	Result	Spiked	Units	Recovery	Qual	Limits
1,1-Dichloroethene	54.13	50.00	ug/Kg	108%		70-131
MTBE	47.82	50.00	ug/Kg	96%		69-130
Benzene	50.92	50.00	ug/Kg	102%		70-130
Trichloroethene	51.27	50.00	ug/Kg	103%		70-130
Toluene	48.95	50.00	ug/Kg	98%		70-130
Chlorobenzene	50.77	50.00	ug/Kg	102%		70-130
Surrogates						
Dibromofluoromethane	55.30	50.00	ug/Kg	111%		70-130
1,2-Dichloroethane-d4	61.70	50.00	ug/Kg	123%		70-145
Toluene-d8	49.61	50.00	ug/Kg	99%		70-145
Bromofluorobenzene	48.78	50.00	ug/Kg	98%		70-145

Type: Lab Control Sample Duplicate	Lab ID: QC965092	Batch: 281344
Matrix: Soil	Method: EPA 8260B	Prep Method: EPA 5030B

QC965092 Analyte	Result	Spiked	Units	Recovery	Qual	Limits	RPD	RPD Lim
1,1-Dichloroethene	51.79	50.00	ug/Kg	104%		70-131	4	33
MTBE	46.39	50.00	ug/Kg	93%		69-130	3	30
Benzene	48.70	50.00	ug/Kg	97%		70-130	4	30
Trichloroethene	48.76	50.00	ug/Kg	98%		70-130	5	30
Toluene	46.51	50.00	ug/Kg	93%		70-130	5	30
Chlorobenzene	48.08	50.00	ug/Kg	96%		70-130	5	30
Surrogates								
Dibromofluoromethane	54.61	50.00	ug/Kg	109%		70-130		
1,2-Dichloroethane-d4	59.36	50.00	ug/Kg	119%		70-145		
Toluene-d8	49.62	50.00	ug/Kg	99%		70-145		
Bromofluorobenzene	48.27	50.00	ug/Kg	97%		70-145		

ENTHALPY ANALYTICAL

Batch QC

Type:	**Blank**	**Lab ID:**	**QC965169**	**Batch:**	**281371**
Matrix:	**Soil**	**Method:**	**EPA 8270C**	**Prep Method:**	**EPA 3546**

QC965169 Analyte	Result	Qual	Units	RL	Prepared	Analyzed
Carbazole	ND		ug/Kg	250	01/07/22	01/07/22
1-Methylnaphthalene	ND		ug/Kg	250	01/07/22	01/07/22
Pyridine	ND		ug/Kg	250	01/07/22	01/07/22
N-Nitrosodimethylamine	ND		ug/Kg	250	01/07/22	01/07/22
Phenol	ND		ug/Kg	250	01/07/22	01/07/22
Aniline	ND		ug/Kg	250	01/07/22	01/07/22
bis(2-Chloroethyl)ether	ND		ug/Kg	1,200	01/07/22	01/07/22
2-Chlorophenol	ND		ug/Kg	250	01/07/22	01/07/22
1,3-Dichlorobenzene	ND		ug/Kg	250	01/07/22	01/07/22
1,4-Dichlorobenzene	ND		ug/Kg	250	01/07/22	01/07/22
Benzyl alcohol	ND		ug/Kg	250	01/07/22	01/07/22
1,2-Dichlorobenzene	ND		ug/Kg	250	01/07/22	01/07/22
2-Methylphenol	ND		ug/Kg	250	01/07/22	01/07/22
bis(2-Chloroisopropyl) ether	ND		ug/Kg	250	01/07/22	01/07/22
3-,4-Methylphenol	ND		ug/Kg	400	01/07/22	01/07/22
N-Nitroso-di-n-propylamine	ND		ug/Kg	250	01/07/22	01/07/22
Hexachloroethane	ND		ug/Kg	250	01/07/22	01/07/22
Nitrobenzene	ND		ug/Kg	1,200	01/07/22	01/07/22
Isophorone	ND		ug/Kg	250	01/07/22	01/07/22
2-Nitrophenol	ND		ug/Kg	250	01/07/22	01/07/22
2,4-Dimethylphenol	ND		ug/Kg	250	01/07/22	01/07/22
Benzoic acid	ND		ug/Kg	1,200	01/07/22	01/07/22
bis(2-Chloroethoxy)methane	ND		ug/Kg	250	01/07/22	01/07/22
2,4-Dichlorophenol	ND		ug/Kg	250	01/07/22	01/07/22
1,2,4-Trichlorobenzene	ND		ug/Kg	250	01/07/22	01/07/22
Naphthalene	ND		ug/Kg	250	01/07/22	01/07/22
4-Chloroaniline	ND		ug/Kg	250	01/07/22	01/07/22
Hexachlorobutadiene	ND		ug/Kg	250	01/07/22	01/07/22
4-Chloro-3-methylphenol	ND		ug/Kg	250	01/07/22	01/07/22
2-Methylnaphthalene	ND		ug/Kg	250	01/07/22	01/07/22
Hexachlorocyclopentadiene	ND		ug/Kg	1,200	01/07/22	01/07/22
2,4,6-Trichlorophenol	ND		ug/Kg	250	01/07/22	01/07/22
2,4,5-Trichlorophenol	ND		ug/Kg	250	01/07/22	01/07/22
2-Chloronaphthalene	ND		ug/Kg	250	01/07/22	01/07/22
2-Nitroaniline	ND		ug/Kg	250	01/07/22	01/07/22
Dimethylphthalate	ND		ug/Kg	250	01/07/22	01/07/22
Acenaphthylene	ND		ug/Kg	250	01/07/22	01/07/22
2,6-Dinitrotoluene	ND		ug/Kg	250	01/07/22	01/07/22
3-Nitroaniline	ND		ug/Kg	250	01/07/22	01/07/22
Acenaphthene	ND		ug/Kg	250	01/07/22	01/07/22
2,4-Dinitrophenol	ND		ug/Kg	1,200	01/07/22	01/07/22
4-Nitrophenol	ND		ug/Kg	250	01/07/22	01/07/22

ENTHALPY ANALYTICAL

Batch QC

QC965169 Analyte	Result	Qual	Units	RL	Prepared	Analyzed
Dibenzofuran	ND		ug/Kg	250	01/07/22	01/07/22
2,4-Dinitrotoluene	ND		ug/Kg	250	01/07/22	01/07/22
Diethylphthalate	ND		ug/Kg	250	01/07/22	01/07/22
Fluorene	ND		ug/Kg	250	01/07/22	01/07/22
4-Chlorophenyl-phenylether	ND		ug/Kg	250	01/07/22	01/07/22
4-Nitroaniline	ND		ug/Kg	250	01/07/22	01/07/22
4,6-Dinitro-2-methylphenol	ND		ug/Kg	250	01/07/22	01/07/22
N-Nitrosodiphenylamine	ND		ug/Kg	250	01/07/22	01/07/22
1,2-diphenylhydrazine (as azobenzene)	ND		ug/Kg	250	01/07/22	01/07/22
4-Bromophenyl-phenylether	ND		ug/Kg	250	01/07/22	01/07/22
Hexachlorobenzene	ND		ug/Kg	250	01/07/22	01/07/22
Pentachlorophenol	ND		ug/Kg	1,200	01/07/22	01/07/22
Phenanthrene	ND		ug/Kg	250	01/07/22	01/07/22
Anthracene	ND		ug/Kg	250	01/07/22	01/07/22
Di-n-butylphthalate	ND		ug/Kg	250	01/07/22	01/07/22
Fluoranthene	ND		ug/Kg	250	01/07/22	01/07/22
Benzidine	ND		ug/Kg	1,200	01/07/22	01/07/22
Pyrene	ND		ug/Kg	250	01/07/22	01/07/22
Butylbenzylphthalate	ND		ug/Kg	250	01/07/22	01/07/22
3,3'-Dichlorobenzidine	ND		ug/Kg	1,200	01/07/22	01/07/22
Benzo(a)anthracene	ND		ug/Kg	250	01/07/22	01/07/22
Chrysene	ND		ug/Kg	250	01/07/22	01/07/22
bis(2-Ethylhexyl)phthalate	ND		ug/Kg	250	01/07/22	01/07/22
Di-n-octylphthalate	ND		ug/Kg	250	01/07/22	01/07/22
Benzo(b)fluoranthene	ND		ug/Kg	250	01/07/22	01/07/22
Benzo(k)fluoranthene	ND		ug/Kg	250	01/07/22	01/07/22
Benzo(a)pyrene	ND		ug/Kg	250	01/07/22	01/07/22
Indeno(1,2,3-cd)pyrene	ND		ug/Kg	250	01/07/22	01/07/22
Dibenz(a,h)anthracene	ND		ug/Kg	250	01/07/22	01/07/22
Benzo(g,h,i)perylene	ND		ug/Kg	250	01/07/22	01/07/22
Surrogates				**Limits**		
2-Fluorophenol	75%		%REC	29-120	01/07/22	01/07/22
Phenol-d6	67%		%REC	30-120	01/07/22	01/07/22
2,4,6-Tribromophenol	63%		%REC	32-120	01/07/22	01/07/22
Nitrobenzene-d5	73%		%REC	33-120	01/07/22	01/07/22
2-Fluorobiphenyl	69%		%REC	39-120	01/07/22	01/07/22
Terphenyl-d14	81%		%REC	44-125	01/07/22	01/07/22

ENTHALPY ANALYTICAL

Batch QC

Type: Lab Control Sample	**Lab ID: QC965170**	**Batch: 281371**
Matrix: Soil	**Method: EPA 8270C**	**Prep Method: EPA 3546**

QC965170 Analyte	Result	Spiked	Units	Recovery	Qual	Limits
Phenol	3,381	3750	ug/Kg	90%		42-120
2-Chlorophenol	3,293	3750	ug/Kg	88%		41-120
1,4-Dichlorobenzene	3,035	3750	ug/Kg	81%		36-120
3-,4-Methylphenol	3,474	3750	ug/Kg	93%		42-120
N-Nitroso-di-n-propylamine	3,392	3750	ug/Kg	90%		43-121
2,4-Dimethylphenol	3,267	3750	ug/Kg	87%		25-120
1,2,4-Trichlorobenzene	3,088	3750	ug/Kg	82%		38-120
4-Chloro-3-methylphenol	3,397	3750	ug/Kg	91%		40-125
2,4,5-Trichlorophenol	3,720	3750	ug/Kg	99%		40-124
Acenaphthene	3,214	3750	ug/Kg	86%		35-126
4-Nitrophenol	3,204	3750	ug/Kg	85%		24-128
2,4-Dinitrotoluene	3,165	3750	ug/Kg	84%		40-131
Pentachlorophenol	2,859	3750	ug/Kg	76%	b	35-120
Pyrene	3,200	3750	ug/Kg	85%		37-135
Chrysene	3,072	3750	ug/Kg	82%		38-132
Benzo(b)fluoranthene	3,404	3750	ug/Kg	91%		38-135
Surrogates						
2-Fluorophenol	1,756	2000	ug/Kg	88%		29-120
Phenol-d6	1,750	2000	ug/Kg	87%		30-120
2,4,6-Tribromophenol	1,738	2000	ug/Kg	87%		32-120
Nitrobenzene-d5	1,776	2000	ug/Kg	89%		33-120
2-Fluorobiphenyl	1,729	2000	ug/Kg	86%		39-120
Terphenyl-d14	1,767	2000	ug/Kg	88%		44-125

ENTHALPY ANALYTICAL

Batch QC

Type:	**Matrix Spike**	**Lab ID:**	**QC965171**	**Batch:**	**281371**
Matrix (Source ID):	**Soil (456394-001)**	**Method:**	**EPA 8270C**	**Prep Method:**	**EPA 3546**

QC965171 Analyte	Result	Source Sample Result	Spiked	Units	Recovery	Qual	Limits	DF
Phenol	3,108	ND	3750	ug/Kg	83%		37-120	1
2-Chlorophenol	3,198	ND	3750	ug/Kg	85%		33-120	1
1,4-Dichlorobenzene	2,843	ND	3750	ug/Kg	76%		32-120	1
3-,4-Methylphenol	3,158	ND	3750	ug/Kg	84%		37-120	1
N-Nitroso-di-n-propylamine	3,076	ND	3750	ug/Kg	82%		32-120	1
2,4-Dimethylphenol	3,037	ND	3750	ug/Kg	81%		32-120	1
1,2,4-Trichlorobenzene	2,967	ND	3750	ug/Kg	79%		33-120	1
4-Chloro-3-methylphenol	3,436	ND	3750	ug/Kg	92%		41-121	1
2,4,5-Trichlorophenol	3,664	ND	3750	ug/Kg	98%		40-120	1
Acenaphthene	3,092	ND	3750	ug/Kg	82%		37-120	1
4-Nitrophenol	3,384	ND	3750	ug/Kg	90%		20-141	1
2,4-Dinitrotoluene	3,163	ND	3750	ug/Kg	84%		33-128	1
Pentachlorophenol	3,540	ND	3750	ug/Kg	94%	b	28-132	1
Pyrene	3,153	ND	3750	ug/Kg	84%		39-135	1
Chrysene	3,020	ND	3750	ug/Kg	81%		37-135	1
Benzo(b)fluoranthene	3,453	ND	3750	ug/Kg	92%		34-139	1
Surrogates								
2-Fluorophenol	1,653		2000	ug/Kg	83%		29-120	1
Phenol-d6	1,701		2000	ug/Kg	85%		30-120	1
2,4,6-Tribromophenol	1,905		2000	ug/Kg	95%		32-120	1
Nitrobenzene-d5	1,721		2000	ug/Kg	86%		33-120	1
2-Fluorobiphenyl	1,579		2000	ug/Kg	79%		39-120	1
Terphenyl-d14	1,740		2000	ug/Kg	87%		44-125	1

ENTHALPY ANALYTICAL

Batch QC

Type:	**Matrix Spike Duplicate**	**Lab ID:**	**QC965172**	**Batch:**	**281371**
Matrix (Source ID):	**Soil (456394-001)**	**Method:**	**EPA 8270C**	**Prep Method:**	**EPA 3546**

QC965172 Analyte	Result	Source Sample Result	Spiked	Units	Recovery	Qual	Limits	RPD	RPD Lim	DF
Phenol	2,774	ND	3750	ug/Kg	74%		37-120	11	49	1
2-Chlorophenol	2,856	ND	3750	ug/Kg	76%		33-120	11	52	1
1,4-Dichlorobenzene	2,506	ND	3750	ug/Kg	67%		32-120	13	50	1
3-,4-Methylphenol	2,907	ND	3750	ug/Kg	78%		37-120	8	54	1
N-Nitroso-di-n-propylamine	2,727	ND	3750	ug/Kg	73%		32-120	12	50	1
2,4-Dimethylphenol	2,758	ND	3750	ug/Kg	74%		32-120	10	50	1
1,2,4-Trichlorobenzene	2,692	ND	3750	ug/Kg	72%		33-120	10	50	1
4-Chloro-3-methylphenol	3,151	ND	3750	ug/Kg	84%		41-121	9	43	1
2,4,5-Trichlorophenol	3,401	ND	3750	ug/Kg	91%		40-120	7	47	1
Acenaphthene	2,843	ND	3750	ug/Kg	76%		37-120	8	48	1
4-Nitrophenol	3,143	ND	3750	ug/Kg	84%		20-141	7	30	1
2,4-Dinitrotoluene	2,978	ND	3750	ug/Kg	79%		33-128	6	50	1
Pentachlorophenol	3,331	ND	3750	ug/Kg	89%	b	28-132	6	30	1
Pyrene	2,857	ND	3750	ug/Kg	76%		39-135	10	41	1
Chrysene	2,667	ND	3750	ug/Kg	71%		37-135	12	46	1
Benzo(b)fluoranthene	2,985	ND	3750	ug/Kg	80%		34-139	15	47	1
Surrogates										
2-Fluorophenol	1,359		2000	ug/Kg	68%		29-120			1
Phenol-d6	1,376		2000	ug/Kg	69%		30-120			1
2,4,6-Tribromophenol	1,568		2000	ug/Kg	78%		32-120			1
Nitrobenzene-d5	1,406		2000	ug/Kg	70%		33-120			1
2-Fluorobiphenyl	1,291		2000	ug/Kg	65%		39-120			1
Terphenyl-d14	1,416		2000	ug/Kg	71%		44-125			1

ENTHALPY ANALYTICAL

Batch QC

Type: Blank	**Lab ID: QC965296**	**Batch: 281415**
Matrix: Soil	**Method: EPA 6010B**	**Prep Method: EPA 3050B**

QC965296 Analyte	Result	Qual	Units	RL	Prepared	Analyzed
Antimony	ND		mg/Kg	3.0	01/07/22	01/07/22
Arsenic	ND		mg/Kg	1.0	01/07/22	01/07/22
Barium	ND		mg/Kg	1.0	01/07/22	01/07/22
Beryllium	ND		mg/Kg	0.50	01/07/22	01/11/22
Cadmium	ND		mg/Kg	0.50	01/07/22	01/07/22
Chromium	ND		mg/Kg	1.0	01/07/22	01/07/22
Cobalt	ND		mg/Kg	0.50	01/07/22	01/07/22
Copper	ND		mg/Kg	1.0	01/07/22	01/07/22
Lead	ND		mg/Kg	1.0	01/07/22	01/07/22
Molybdenum	ND		mg/Kg	1.0	01/07/22	01/07/22
Nickel	ND		mg/Kg	1.0	01/07/22	01/11/22
Selenium	ND		mg/Kg	3.0	01/07/22	01/07/22
Silver	ND		mg/Kg	0.50	01/07/22	01/11/22
Thallium	ND		mg/Kg	3.0	01/07/22	01/07/22
Vanadium	ND		mg/Kg	1.0	01/07/22	01/07/22
Zinc	ND		mg/Kg	5.0	01/07/22	01/07/22

Type: Lab Control Sample	**Lab ID: QC965297**	**Batch: 281415**
Matrix: Soil	**Method: EPA 6010B**	**Prep Method: EPA 3050B**

QC965297 Analyte	Result	Spiked	Units	Recovery	Qual	Limits
Antimony	95.37	100.0	mg/Kg	95%		80-120
Arsenic	101.9	100.0	mg/Kg	102%		80-120
Barium	99.40	100.0	mg/Kg	99%		80-120
Beryllium	98.24	100.0	mg/Kg	98%		80-120
Cadmium	98.57	100.0	mg/Kg	99%		80-120
Chromium	96.94	100.0	mg/Kg	97%		80-120
Cobalt	103.7	100.0	mg/Kg	104%		80-120
Copper	96.71	100.0	mg/Kg	97%		80-120
Lead	111.9	100.0	mg/Kg	112%		80-120
Molybdenum	101.0	100.0	mg/Kg	101%		80-120
Nickel	106.2	100.0	mg/Kg	106%		80-120
Selenium	94.29	100.0	mg/Kg	94%		80-120
Silver	46.61	50.00	mg/Kg	93%		80-120
Thallium	106.3	100.0	mg/Kg	106%		80-120
Vanadium	103.0	100.0	mg/Kg	103%		80-120
Zinc	106.6	100.0	mg/Kg	107%		80-120

ENTHALPY ANALYTICAL

Batch QC

Type:	Matrix Spike	Lab ID:	QC965298	Batch:	281415
Matrix (Source ID):	Soil (456420-004)	Method:	EPA 6010B	Prep Method:	EPA 3050B

QC965298 Analyte	Result	Source Sample Result	Spiked	Units	Recovery	Qual	Limits	DF
Antimony	32.53	2.677	98.33	mg/Kg	30%	*	75-125	0.98
Arsenic	99.83	10.39	85.47	mg/Kg	105%		75-125	0.85
Barium	261.0	129.6	98.33	mg/Kg	134%	*	75-125	0.98
Beryllium	98.38	0.4576	98.33	mg/Kg	100%		75-125	0.98
Cadmium	98.85	0.1226	98.33	mg/Kg	100%		75-125	0.98
Chromium	110.1	9.892	98.33	mg/Kg	102%		75-125	0.98
Cobalt	109.2	8.927	98.33	mg/Kg	102%		75-125	0.98
Copper	128.6	25.89	98.33	mg/Kg	104%		75-125	0.98
Lead	115.2	9.403	98.33	mg/Kg	108%		75-125	0.98
Molybdenum	95.68	1.526	98.33	mg/Kg	96%		75-125	0.98
Nickel	121.0	17.05	98.33	mg/Kg	106%		75-125	0.98
Selenium	91.99	0.4914	98.33	mg/Kg	93%		75-125	0.98
Silver	45.79	ND	49.16	mg/Kg	93%		75-125	0.98
Thallium	98.50	1.330	98.33	mg/Kg	99%		75-125	0.98
Vanadium	156.9	41.10	98.33	mg/Kg	118%		75-125	0.98
Zinc	175.5	78.83	85.47	mg/Kg	113%		75-125	0.85

Type:	Matrix Spike Duplicate	Lab ID:	QC965299	Batch:	281415
Matrix (Source ID):	Soil (456420-004)	Method:	EPA 6010B	Prep Method:	EPA 3050B

QC965299 Analyte	Result	Source Sample Result	Spiked	Units	Recovery	Qual	Limits	RPD	RPD Lim	DF
Antimony	27.19	2.677	89.29	mg/Kg	27%	*	75-125	9	41	0.89
Arsenic	104.1	10.39	89.29	mg/Kg	105%		75-125	0	35	0.89
Barium	219.5	129.6	89.29	mg/Kg	101%		75-125	13	20	0.89
Beryllium	89.11	0.4576	89.29	mg/Kg	99%		75-125	0	20	0.89
Cadmium	89.03	0.1226	89.29	mg/Kg	100%		75-125	1	20	0.89
Chromium	98.79	9.892	89.29	mg/Kg	100%		75-125	2	20	0.89
Cobalt	98.06	8.927	89.29	mg/Kg	100%		75-125	2	20	0.89
Copper	115.6	25.89	89.29	mg/Kg	101%		75-125	3	20	0.89
Lead	104.0	9.403	89.29	mg/Kg	106%		75-125	1	20	0.89
Molybdenum	85.90	1.526	89.29	mg/Kg	95%		75-125	1	20	0.89
Nickel	107.8	17.05	89.29	mg/Kg	102%		75-125	3	20	0.89
Selenium	83.31	0.4914	89.29	mg/Kg	93%		75-125	0	20	0.89
Silver	41.78	ND	44.64	mg/Kg	94%		75-125	0	20	0.89
Thallium	89.03	1.330	89.29	mg/Kg	98%		75-125	1	20	0.89
Vanadium	138.8	41.10	89.29	mg/Kg	109%		75-125	6	20	0.89
Zinc	178.8	78.83	89.29	mg/Kg	112%		75-125	0	20	0.89

ENTHALPY ANALYTICAL

Batch QC

Type: Blank	Lab ID: QC965305	Batch: 281417
Matrix: Soil	Method: EPA 7471A	Prep Method: METHOD

QC965305 Analyte	Result	Qual	Units	RL	Prepared	Analyzed
Mercury	ND		mg/Kg	0.17	01/07/22	01/07/22

Type: Lab Control Sample	Lab ID: QC965306	Batch: 281417
Matrix: Soil	Method: EPA 7471A	Prep Method: METHOD

QC965306 Analyte	Result	Spiked	Units	Recovery	Qual	Limits
Mercury	1.043	1.000	mg/Kg	104%		80-120

Type: Matrix Spike	Lab ID: QC965307	Batch: 281417
Matrix (Source ID): Soil (456440-021)	Method: EPA 7471A	Prep Method: METHOD

QC965307 Analyte	Result	Source Sample Result	Spiked	Units	Recovery	Qual	Limits	DF
Mercury	0.9775	ND	0.8772	mg/Kg	111%		75-125	1.1

Type: Matrix Spike Duplicate	Lab ID: QC965308	Batch: 281417
Matrix (Source ID): Soil (456440-021)	Method: EPA 7471A	Prep Method: METHOD

QC965308 Analyte	Result	Source Sample Result	Spiked	Units	Recovery	Qual	Limits	RPD	RPD Lim	DF
Mercury	1.006	ND	0.9091	mg/Kg	111%		75-125	1	20	1.1

Type: Blank	Lab ID: QC965746	Batch: 281572
Matrix: Soil	Method: EPA 8015B	Prep Method: EPA 3580

QC965746 Analyte	Result	Qual	Units	RL	Prepared	Analyzed
TPH (C6-C12)	ND		mg/Kg	10	01/11/22	01/11/22
TPH (C13-C22)	ND		mg/Kg	10	01/11/22	01/11/22
TPH (C23-C44)	ND		mg/Kg	10	01/11/22	01/11/22
Surrogates				**Limits**		
n-Triacontane	91%		%REC	70-130	01/11/22	01/11/22

Type: Lab Control Sample	Lab ID: QC965747	Batch: 281572
Matrix: Soil	Method: EPA 8015B	Prep Method: EPA 3580

QC965747 Analyte	Result	Spiked	Units	Recovery	Qual	Limits
Diesel C10-C28	213.4	250.0	mg/Kg	85%		76-122
Surrogates						
n-Triacontane	10.94	10.00	mg/Kg	109%		70-130

ENTHALPY ANALYTICAL

Batch QC

Type:	Matrix Spike	Lab ID:	QC965748	Batch:	281572
Matrix (Source ID):	Soil (456420-003)	Method:	EPA 8015B	Prep Method:	EPA 3580

QC965748 Analyte	Result	Source Sample Result	Spiked	Units	Recovery	Qual	Limits	DF
Diesel C10-C28	201.4	1.745	250.0	mg/Kg	80%		62-126	1
Surrogates								
n-Triacontane	8.676		10.00	mg/Kg	87%		70-130	1

Type:	Matrix Spike Duplicate	Lab ID:	QC965749	Batch:	281572
Matrix (Source ID):	Soil (456420-003)	Method:	EPA 8015B	Prep Method:	EPA 3580

QC965749 Analyte	Result	Source Sample Result	Spiked	Units	Recovery	Qual	Limits	RPD	RPD Lim	DF
Diesel C10-C28	211.3	1.745	250.0	mg/Kg	84%		62-126	5	35	1
Surrogates										
n-Triacontane	9.544		10.00	mg/Kg	95%		70-130			1

Type:	Blank	Lab ID:	QC966899	Batch:	281949
Matrix:	Soil	Method:	EPA 7199	Prep Method:	EPA 3060A

QC966899 Analyte	Result	Qual	Units	RL	Prepared	Analyzed
Hexavalent Chromium	ND		mg/Kg	0.40	01/16/22 11:55	01/17/22 14:38

Type:	Lab Control Sample	Lab ID:	QC966900	Batch:	281949
Matrix:	Soil	Method:	EPA 7199	Prep Method:	EPA 3060A

QC966900 Analyte	Result	Spiked	Units	Recovery	Qual	Limits
Hexavalent Chromium	39.51	40.00	mg/Kg	99%		80-120

Type:	Sample Duplicate	Lab ID:	QC966901	Batch:	281949
Matrix (Source ID):	Soil (456420-004)	Method:	EPA 7199	Prep Method:	EPA 3060A

QC966901 Analyte	Result	Source Sample Result	Units	Qual	RPD	RPD Lim	DF
Hexavalent Chromium	ND	ND	mg/Kg			30	1

ENTHALPY ANALYTICAL

Batch QC

Type:	**Sample Spike**	**Lab ID:**	**QC966902**	**Batch:**	**281949**
Matrix (Source ID):	**Soil (456420-004)**	**Method:**	**EPA 7199**	**Prep Method:**	**EPA 3060A**

QC966902 Analyte	Result	Source Sample Result	Spiked	Units	Recovery	Qual	Limits	DF
Hexavalent Chromium	39.88	ND	40.16	mg/Kg	99%		70-130	2

Type:	**Sample Spike**	**Lab ID:**	**QC966903**	**Batch:**	**281949**
Matrix (Source ID):	**Soil (456420-004)**	**Method:**	**EPA 7199**	**Prep Method:**	**EPA 3060A**

QC966903 Analyte	Result	Source Sample Result	Spiked	Units	Recovery	Qual	Limits	DF
Hexavalent Chromium	39.54	ND	39.84	mg/Kg	99%		70-130	2

* Value is outside QC limits
ND Not Detected
b See narrative

Enthalpy Analytical
931 West Barkley Ave
Orange, CA 92868
(714) 771-6900

enthalpy.com

Lab Job Number: 456645
Report Level: II
Report Date: 01/19/2022

Analytical Report *prepared for:*

Laura Holder
EEC
1 City Boulevard West
Suite 1800
Orange, CA 92868

Location: 410 S. Main St.

Authorized for release by:

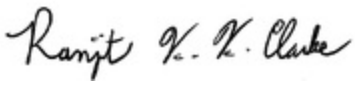

Ranjit K Clarke, Client Services Manager
(714) 771-9906
Ranjit.Clarke@enthalpy.com

This data package has been reviewed for technical correctness and completeness. Release of this data has been authorized by the Laboratory Manager or the Manager's designee, as verified by the above signature which applies to this PDF file as well as any associated electronic data deliverable files. The results contained in this report meet all requirements of NELAP and pertain only to those samples which were submitted for analysis. This report may be reproduced only in its entirety.

CA ELAP# 1338, NELAP# 4038, SCAQMD LAP# 18LA0518, LACSD ID# 10105

ENTHALPY ANALYTICAL

Sample Summary

Laura Holder
EEC
1 City Boulevard West
Suite 1800
Orange, CA 92868

Lab Job #: 456645
Location: 410 S. Main St.
Date Received: 01/11/22

Sample ID	Lab ID	Collected	Matrix
SB-1-5 SV	456645-001	01/10/22 08:43	Air
SB-2-5 SV	456645-002	01/10/22 09:14	Air
SB-3-5 SV	456645-003	01/10/22 09:49	Air
SB-3-15 SV	456645-004	01/10/22 09:52	Air
SB-4-5 SV	456645-005	01/10/22 10:26	Air
SB-4-15 SV	456645-006	01/10/22 10:26	Air
SB-5-5 SV	456645-007	01/10/22 10:48	Air
SB-5-15 SV	456645-008	01/10/22 10:48	Air
SB-6-5 SV	456645-009	01/10/22 11:12	Air
SB-6-15 SV	456645-010	01/10/22 11:12	Air
SB-7-5 SV	456645-011	01/10/22 11:39	Air
SB-7-15 SV	456645-012	01/10/22 11:39	Air
SB-8-5 SV	456645-013	01/10/22 12:11	Air
SB-8-15 SV	456645-014	01/10/22 12:14	Air
SB-9-5 SV	456645-015	01/10/22 12:36	Air
SB-9-15 SV	456645-016	01/10/22 12:36	Air
SB-10-5 SV	456645-017	01/10/22 12:57	Air
SB-10-15 SV	456645-018	01/10/22 12:59	Air

Case Narrative

EEC
1 City Boulevard West
Suite 1800
Orange, CA 92868
Laura Holder

Lab Job Number: 456645
Location: 410 S. Main St.
Date Received: 01/11/22

This data package contains sample and QC results for eighteen air samples, requested for the above referenced project on 01/11/22. The samples were received cold and intact.

Volatile Organics in Air by MS (EPA TO-15):
High response was observed for 1,2,4-trichlorobenzene in the ICV analyzed 01/07/22 20:01; affected data was qualified with "b". No other analytical problems were encountered.

Volatile Organics in Air GC (ASTM D1946):
No analytical problems were encountered.

ENTHALPY

Air Chain of Custody Record

Lab No: 456645

Page: 1 of 2

Turn Around Time (rush by advanced notice only)

Standard:	X	5 Day:		3 Day:	
2 Day:		1 Day:		Custom TAT:	

#N/A

#N/A

CUSTOMER INFORMATION		PROJECT INFORMATION	
Company:	EEC	Name:	
Report To:	Laura Holder	Number:	
Email:	lholder@eecenvironmental.com	P.O. #:	S-3648
Address:	1 City Blvd W Suite 400	Address:	410 S Main St
Phone:	714 667-2300	Global ID:	
Fax:		Sampled By:	Mike Zeko

Special Instructions:

Report in ug/m3

~~Report J flags, MDL and KL~~ MZ

~~SB-3-15SV - Suma Cap needs to be replaced~~ MZ

	Sample ID	Type (I) Indoor (A) Ambient (SV) Soil Vapor (S) Source	Equipment Information: Canister ID	Size (1L, 3L, 6L, 15L)	Flow Controller ID	Sampling Information: Sample Start Date	Sample Start Time	Vacuum Start ("Hg)	Sample End Date	Sample End Time	Vacuum End ("Hg)	Analysis Requested: To-15	Helium
1	~~SV-1-5~~ SB-1-5SV	SV	C10637	1L	175	1.10.22	0835	-30	1.10.22	0843	-5	X	X
2	~~SV-2-5~~ SB-2-5SV		C10263		101		0908	-29		0914	-5	X	X
3	SB-3-5SV		C10229		153		0941	-30		0949	-4	X	X
4	SB-3-15SV		C10099		205		0947	-30		0952	-5	X	X
5	SB-4-5SV		C10097		140		1016	-30		1026	-5	X	X
6	SB-4-15SV		C10162		200		1016	-30		1026	-5	X	X
7	SB-5-5SV		C10228		—		1041	-29		1048	-5	X	X
8	SB-5-15SV		C10719		—		1041	-30		1048	-5	X	X
9	SB-6-5SV		C10722		102		1105	-28		1112	-5	X	X
10	SB-6-15SV		C10135		193		1105	-30		1112	-5	X	X

	Signature	Print Name	Company / Title	Date / Time
1 Relinquished By:	[signature]	Mike Zeko	EEC	1458 1-11-22
1 Received By:	[signature]	Christine C.	EA	1/11/22 1458
2 Relinquished By:				
2 Received By:				
3 Relinquished By:				
3 Received By:				

ENTHALPY

Air Chain of Custody Record				Turn Around Time (rush by advanced notice only)					
Lab No:				Standard:	X	5 Day:		3 Day:	
Page:	2	of	2	2 Day:		1 Day:		Custom TAT:	

#N/A

#N/A

Special Instructions:

Report in ug/m3

~~Report J flags, MDL and RL~~ MC

CUSTOMER INFORMATION		PROJECT INFORMATION	
Company:	EEC	Name:	~~Cathedral City~~ 410s main
Report To:	Laura Holder	Number:	S-3648
Email:	lholder@eecenvironmental.co	P.O. #:	
Address:	1 City Blvd W Suite 1800	Address:	410 S Main St
Phone:	714 667-2300	Global ID:	
Fax:	—	Sampled By:	Mike Zeko

	Sample ID	Type (I) Indoor (A) Ambient (SV) Soil Vapor (S) Source	Equipment Information: Canister ID	Size (1L, 3L, 6L, 15L)	Flow Controller ID	Sampling Information: Sample Start Date	Sample Start Time	Vacuum Start ("Hg)	Sample End Date	Sample End Time	Vacuum End ("Hg)	Analysis Requested: To-15	Helium
1	SB-7-5SV	SV	C10299	1L	–	1-10-22	1131	-29	1-10-22	1139	-5	X	X
2	SB-7-15SV		C10137		172		1131	-30		1139	-5	X	X
3	SB-8-5SV		C10386		812		1205	-28		1211	-5	X	X
4	SB-8-15SV		C10493		340		1205	-30		1214	-5	X	X
5	SB-9-5SV		C10259		178		1229	-28		1236	-5	X	X
6	SB-9-15SV		C10243		171		1229	-28		1236	-5	X	X
7	SB-10-5SV		C10264		189		1251	-28		1257	-5	X	X
8	SB-10-15SV		C10256		169		1251	-30		1259	-5	X	X
9													
10													

	Signature	Print Name	Company / Title	Date / Time
1 Relinquished By:		Mike Zeko	EEC	1458 1-11-22
1 Received By:	[signature]	Christine C.	EA	1/11/22 1458
2 Relinquished By:				
2 Received By:				
3 Relinquished By:				
3 Received By:				

ENTHALPY ANALYTICAL

SAMPLE ACCEPTANCE CHECKLIST

Section 1

Client: EEC Project: _____

Date Received: 1/11/22 Sampler's Name Present: ☑ Yes ☐ No

Section 2

Sample(s) received in a cooler? ☐ Yes, How many? _____ ☑ No (skip section 2) Sample Temp (°C) (No Cooler): N/A

Sample Temp (°C), One from each cooler: #1: _____ #2: _____ #3: _____ #4: _____

(Acceptance range is < 6°C but not frozen (for Microbiology samples, acceptance range is < 10°C but not frozen). It is acceptable for samples collected the same day as sample receipt to have a higher temperature as long as there is evidence that cooling has begun.)

Shipping Information: ambient

Section 3

Was the cooler packed with: ☐ Ice ☐ Ice Packs ☐ Bubble Wrap ☐ Styrofoam ☐ Paper ☐ None ☐ Other _____

Cooler Temp (°C): #1: _____ #2: _____ #3: _____ #4: _____

Section 4	YES	NO	N/A
Was a COC received?	✓		
Are sample IDs present?	✓		
Are sampling dates & times present?	✓		
Is a relinquished signature present?	✓		
Are the tests required clearly indicated on the COC?	✓		
Are custody seals present?		✓	
If custody seals are present, were they intact?			✓
Are all samples sealed in plastic bags? (Recommended for Microbiology samples)			✓
Did all samples arrive intact? If no, indicate in Section 4 below.	✓		
Did all bottle labels agree with COC? (ID, dates and times)	✓		
Were the samples collected in the correct containers for the required tests?	✓		
Are the containers labeled with the correct preservatives?			✓
Is there headspace in the VOA vials greater than 5-6 mm in diameter?			✓
Was a sufficient amount of sample submitted for the requested tests?	✓		

Section 5 Explanations/Comments

Section 6

For discrepancies, how was the Project Manager notified? ☐ Verbal PM Initials: _____ Date/Time _____

☐ Email (email sent to/on): _____ / _____

Project Manager's response:

Completed By: _____ Date: 1/11/22

Enthalpy Analytical, a subsidiary of Montrose Environmental Group ,Inc.
931 W. Barkley Ave, Orange, CA 92868 • T: (714) 771-6900 • F: (714) 538-1209
www.enthalpy.com/socal

ENTHALPY ANALYTICAL

Analysis Results for 456645

Laura Holder
EEC
1 City Boulevard West
Suite 1800
Orange, CA 92868

Lab Job #: 456645
Location: 410 S. Main St.
Date Received: 01/11/22

Sample ID: SB-1-5 SV **Lab ID: 456645-001** **Collected: 01/10/22 08:43**
Matrix: Air

456645-001 Analyte	Result	Qual	Units	RL	DF	Batch	Prepared	Analyzed	Chemist
Method: ASTM D1946 Prep Method: METHOD									
Helium	ND		Mol %	0.20	2	281922	01/17/22	01/17/22	MPD
Helium	ND		ppmv	2,000	2	281922	01/17/22	01/17/22	MPD
Method: EPA TO-15 Prep Method: METHOD									
Freon 12	**0.48**		ppbv	0.40	2	281919	01/17/22 17:23	01/17/22 17:23	ZNZ
Freon 12	**2.4**		ug/m3	2.0	2	281919	01/17/22 17:23	01/17/22 17:23	ZNZ
Freon 114	ND		ppbv	0.40	2	281919	01/17/22 17:23	01/17/22 17:23	ZNZ
Freon 114	ND		ug/m3	2.8	2	281919	01/17/22 17:23	01/17/22 17:23	ZNZ
Chloromethane	ND		ppbv	0.40	2	281919	01/17/22 17:23	01/17/22 17:23	ZNZ
Chloromethane	ND		ug/m3	0.83	2	281919	01/17/22 17:23	01/17/22 17:23	ZNZ
Vinyl Chloride	ND		ppbv	0.40	2	281919	01/17/22 17:23	01/17/22 17:23	ZNZ
Vinyl Chloride	ND		ug/m3	1.0	2	281919	01/17/22 17:23	01/17/22 17:23	ZNZ
Bromomethane	ND		ppbv	0.40	2	281919	01/17/22 17:23	01/17/22 17:23	ZNZ
Bromomethane	ND		ug/m3	1.6	2	281919	01/17/22 17:23	01/17/22 17:23	ZNZ
Chloroethane	ND		ppbv	0.40	2	281919	01/17/22 17:23	01/17/22 17:23	ZNZ
Chloroethane	ND		ug/m3	1.1	2	281919	01/17/22 17:23	01/17/22 17:23	ZNZ
Trichlorofluoromethane	ND		ppbv	0.40	2	281919	01/17/22 17:23	01/17/22 17:23	ZNZ
Trichlorofluoromethane	ND		ug/m3	2.2	2	281919	01/17/22 17:23	01/17/22 17:23	ZNZ
1,1-Dichloroethene	ND		ppbv	0.40	2	281919	01/17/22 17:23	01/17/22 17:23	ZNZ
1,1-Dichloroethene	ND		ug/m3	1.6	2	281919	01/17/22 17:23	01/17/22 17:23	ZNZ
Freon 113	ND		ppbv	0.40	2	281919	01/17/22 17:23	01/17/22 17:23	ZNZ
Freon 113	ND		ug/m3	3.1	2	281919	01/17/22 17:23	01/17/22 17:23	ZNZ
Acetone	**3.1**		ppbv	2.0	2	281919	01/17/22 17:23	01/17/22 17:23	ZNZ
Acetone	**7.3**		ug/m3	4.8	2	281919	01/17/22 17:23	01/17/22 17:23	ZNZ
Carbon Disulfide	ND		ppbv	0.40	2	281919	01/17/22 17:23	01/17/22 17:23	ZNZ
Carbon Disulfide	ND		ug/m3	1.2	2	281919	01/17/22 17:23	01/17/22 17:23	ZNZ
Isopropanol (IPA)	ND		ppbv	2.0	2	281919	01/17/22 17:23	01/17/22 17:23	ZNZ
Isopropanol (IPA)	ND		ug/m3	4.9	2	281919	01/17/22 17:23	01/17/22 17:23	ZNZ
Methylene Chloride	ND		ppbv	0.40	2	281919	01/17/22 17:23	01/17/22 17:23	ZNZ
Methylene Chloride	ND		ug/m3	1.4	2	281919	01/17/22 17:23	01/17/22 17:23	ZNZ
trans-1,2-Dichloroethene	ND		ppbv	0.40	2	281919	01/17/22 17:23	01/17/22 17:23	ZNZ
trans-1,2-Dichloroethene	ND		ug/m3	1.6	2	281919	01/17/22 17:23	01/17/22 17:23	ZNZ
MTBE	ND		ppbv	0.40	2	281919	01/17/22 17:23	01/17/22 17:23	ZNZ
MTBE	ND		ug/m3	1.4	2	281919	01/17/22 17:23	01/17/22 17:23	ZNZ

Results for any subcontracted analyses are not included in this section.

ENTHALPY ANALYTICAL

Analysis Results for 456645

456645-001 Analyte	Result	Qual	Units	RL	DF	Batch	Prepared	Analyzed	Chemist
n-Hexane	ND		ppbv	0.40	2	281919	01/17/22 17:23	01/17/22 17:23	ZNZ
n-Hexane	ND		ug/m3	1.4	2	281919	01/17/22 17:23	01/17/22 17:23	ZNZ
1,1-Dichloroethane	ND		ppbv	0.40	2	281919	01/17/22 17:23	01/17/22 17:23	ZNZ
1,1-Dichloroethane	ND		ug/m3	1.6	2	281919	01/17/22 17:23	01/17/22 17:23	ZNZ
Vinyl Acetate	ND		ppbv	2.0	2	281919	01/17/22 17:23	01/17/22 17:23	ZNZ
Vinyl Acetate	ND		ug/m3	7.0	2	281919	01/17/22 17:23	01/17/22 17:23	ZNZ
cis-1,2-Dichloroethene	ND		ppbv	0.40	2	281919	01/17/22 17:23	01/17/22 17:23	ZNZ
cis-1,2-Dichloroethene	ND		ug/m3	1.6	2	281919	01/17/22 17:23	01/17/22 17:23	ZNZ
2-Butanone	ND		ppbv	2.0	2	281919	01/17/22 17:23	01/17/22 17:23	ZNZ
2-Butanone	ND		ug/m3	5.9	2	281919	01/17/22 17:23	01/17/22 17:23	ZNZ
Chloroform	ND		ppbv	0.40	2	281919	01/17/22 17:23	01/17/22 17:23	ZNZ
Chloroform	ND		ug/m3	2.0	2	281919	01/17/22 17:23	01/17/22 17:23	ZNZ
1,1,1-Trichloroethane	ND		ppbv	0.40	2	281919	01/17/22 17:23	01/17/22 17:23	ZNZ
1,1,1-Trichloroethane	ND		ug/m3	2.2	2	281919	01/17/22 17:23	01/17/22 17:23	ZNZ
Carbon Tetrachloride	ND		ppbv	0.40	2	281919	01/17/22 17:23	01/17/22 17:23	ZNZ
Carbon Tetrachloride	ND		ug/m3	2.5	2	281919	01/17/22 17:23	01/17/22 17:23	ZNZ
Benzene	ND		ppbv	0.40	2	281919	01/17/22 17:23	01/17/22 17:23	ZNZ
Benzene	ND		ug/m3	1.3	2	281919	01/17/22 17:23	01/17/22 17:23	ZNZ
1,2-Dichloroethane	ND		ppbv	0.40	2	281919	01/17/22 17:23	01/17/22 17:23	ZNZ
1,2-Dichloroethane	ND		ug/m3	1.6	2	281919	01/17/22 17:23	01/17/22 17:23	ZNZ
Trichloroethene	ND		ppbv	0.40	2	281919	01/17/22 17:23	01/17/22 17:23	ZNZ
Trichloroethene	ND		ug/m3	2.1	2	281919	01/17/22 17:23	01/17/22 17:23	ZNZ
1,2-Dichloropropane	ND		ppbv	0.40	2	281919	01/17/22 17:23	01/17/22 17:23	ZNZ
1,2-Dichloropropane	ND		ug/m3	1.8	2	281919	01/17/22 17:23	01/17/22 17:23	ZNZ
Bromodichloromethane	ND		ppbv	0.40	2	281919	01/17/22 17:23	01/17/22 17:23	ZNZ
Bromodichloromethane	ND		ug/m3	2.7	2	281919	01/17/22 17:23	01/17/22 17:23	ZNZ
cis-1,3-Dichloropropene	ND		ppbv	0.40	2	281919	01/17/22 17:23	01/17/22 17:23	ZNZ
cis-1,3-Dichloropropene	ND		ug/m3	1.8	2	281919	01/17/22 17:23	01/17/22 17:23	ZNZ
4-Methyl-2-Pentanone	ND		ppbv	0.40	2	281919	01/17/22 17:23	01/17/22 17:23	ZNZ
4-Methyl-2-Pentanone	ND		ug/m3	1.6	2	281919	01/17/22 17:23	01/17/22 17:23	ZNZ
Toluene	ND		ppbv	0.40	2	281919	01/17/22 17:23	01/17/22 17:23	ZNZ
Toluene	ND		ug/m3	1.5	2	281919	01/17/22 17:23	01/17/22 17:23	ZNZ
trans-1,3-Dichloropropene	ND		ppbv	0.40	2	281919	01/17/22 17:23	01/17/22 17:23	ZNZ
trans-1,3-Dichloropropene	ND		ug/m3	1.8	2	281919	01/17/22 17:23	01/17/22 17:23	ZNZ
1,1,2-Trichloroethane	ND		ppbv	0.40	2	281919	01/17/22 17:23	01/17/22 17:23	ZNZ
1,1,2-Trichloroethane	ND		ug/m3	2.2	2	281919	01/17/22 17:23	01/17/22 17:23	ZNZ
Tetrachloroethene	ND		ppbv	0.40	2	281919	01/17/22 17:23	01/17/22 17:23	ZNZ
Tetrachloroethene	ND		ug/m3	2.7	2	281919	01/17/22 17:23	01/17/22 17:23	ZNZ
2-Hexanone	ND		ppbv	1.0	2	281919	01/17/22 17:23	01/17/22 17:23	ZNZ
2-Hexanone	ND		ug/m3	4.1	2	281919	01/17/22 17:23	01/17/22 17:23	ZNZ
Dibromochloromethane	ND		ppbv	0.40	2	281919	01/17/22 17:23	01/17/22 17:23	ZNZ
Dibromochloromethane	ND		ug/m3	3.4	2	281919	01/17/22 17:23	01/17/22 17:23	ZNZ
1,2-Dibromoethane	ND		ppbv	0.40	2	281919	01/17/22 17:23	01/17/22 17:23	ZNZ
1,2-Dibromoethane	ND		ug/m3	3.1	2	281919	01/17/22 17:23	01/17/22 17:23	ZNZ
Chlorobenzene	ND		ppbv	0.40	2	281919	01/17/22 17:23	01/17/22 17:23	ZNZ
Chlorobenzene	ND		ug/m3	1.8	2	281919	01/17/22 17:23	01/17/22 17:23	ZNZ

Results for any subcontracted analyses are not included in this section.

ENTHALPY ANALYTICAL

Analysis Results for 456645

456645-001 Analyte	Result	Qual	Units	RL	DF	Batch	Prepared	Analyzed	Chemist
Ethylbenzene	ND		ppbv	0.40	2	281919	01/17/22 17:23	01/17/22 17:23	ZNZ
Ethylbenzene	ND		ug/m3	1.7	2	281919	01/17/22 17:23	01/17/22 17:23	ZNZ
m,p-Xylenes	ND		ppbv	0.80	2	281919	01/17/22 17:23	01/17/22 17:23	ZNZ
m,p-Xylenes	ND		ug/m3	3.5	2	281919	01/17/22 17:23	01/17/22 17:23	ZNZ
o-Xylene	ND		ppbv	0.40	2	281919	01/17/22 17:23	01/17/22 17:23	ZNZ
o-Xylene	ND		ug/m3	1.7	2	281919	01/17/22 17:23	01/17/22 17:23	ZNZ
Styrene	ND		ppbv	0.40	2	281919	01/17/22 17:23	01/17/22 17:23	ZNZ
Styrene	ND		ug/m3	1.7	2	281919	01/17/22 17:23	01/17/22 17:23	ZNZ
Bromoform	ND		ppbv	0.40	2	281919	01/17/22 17:23	01/17/22 17:23	ZNZ
Bromoform	ND		ug/m3	4.1	2	281919	01/17/22 17:23	01/17/22 17:23	ZNZ
1,1,2,2-Tetrachloroethane	ND		ppbv	0.40	2	281919	01/17/22 17:23	01/17/22 17:23	ZNZ
1,1,2,2-Tetrachloroethane	ND		ug/m3	2.7	2	281919	01/17/22 17:23	01/17/22 17:23	ZNZ
1,1,1,2-Tetrachloroethane	ND		ppbv	0.40	2	281919	01/17/22 17:23	01/17/22 17:23	ZNZ
1,1,1,2-Tetrachloroethane	ND		ug/m3	2.7	2	281919	01/17/22 17:23	01/17/22 17:23	ZNZ
4-Ethyltoluene	ND		ppbv	0.40	2	281919	01/17/22 17:23	01/17/22 17:23	ZNZ
4-Ethyltoluene	ND		ug/m3	2.0	2	281919	01/17/22 17:23	01/17/22 17:23	ZNZ
1,3,5-Trimethylbenzene	ND		ppbv	0.40	2	281919	01/17/22 17:23	01/17/22 17:23	ZNZ
1,3,5-Trimethylbenzene	ND		ug/m3	2.0	2	281919	01/17/22 17:23	01/17/22 17:23	ZNZ
1,2,4-Trimethylbenzene	ND		ppbv	0.40	2	281919	01/17/22 17:23	01/17/22 17:23	ZNZ
1,2,4-Trimethylbenzene	ND		ug/m3	2.0	2	281919	01/17/22 17:23	01/17/22 17:23	ZNZ
1,3-Dichlorobenzene	ND		ppbv	0.40	2	281919	01/17/22 17:23	01/17/22 17:23	ZNZ
1,3-Dichlorobenzene	ND		ug/m3	2.4	2	281919	01/17/22 17:23	01/17/22 17:23	ZNZ
1,4-Dichlorobenzene	ND		ppbv	0.40	2	281919	01/17/22 17:23	01/17/22 17:23	ZNZ
1,4-Dichlorobenzene	ND		ug/m3	2.4	2	281919	01/17/22 17:23	01/17/22 17:23	ZNZ
Benzyl chloride	ND		ppbv	0.40	2	281919	01/17/22 17:23	01/17/22 17:23	ZNZ
Benzyl chloride	ND		ug/m3	2.1	2	281919	01/17/22 17:23	01/17/22 17:23	ZNZ
1,2-Dichlorobenzene	ND		ppbv	0.40	2	281919	01/17/22 17:23	01/17/22 17:23	ZNZ
1,2-Dichlorobenzene	ND		ug/m3	2.4	2	281919	01/17/22 17:23	01/17/22 17:23	ZNZ
1,2,4-Trichlorobenzene	ND		ppbv	0.40	2	281919	01/17/22 17:23	01/17/22 17:23	ZNZ
1,2,4-Trichlorobenzene	ND		ug/m3	3.0	2	281919	01/17/22 17:23	01/17/22 17:23	ZNZ
Hexachlorobutadiene	ND		ppbv	0.40	2	281919	01/17/22 17:23	01/17/22 17:23	ZNZ
Hexachlorobutadiene	ND		ug/m3	4.3	2	281919	01/17/22 17:23	01/17/22 17:23	ZNZ
Xylene (total)	ND		ppbv	0.40	2	281919	01/17/22 17:23	01/17/22 17:23	ZNZ
Xylene (total)	ND		ug/m3	1.7	2	281919	01/17/22 17:23	01/17/22 17:23	ZNZ
Surrogates				**Limits**					
Bromofluorobenzene	102%		%REC	60-140	2	281919	01/17/22 17:23	01/17/22 17:23	ZNZ

Results for any subcontracted analyses are not included in this section.

ENTHALPY ANALYTICAL

Analysis Results for 456645

Sample ID: SB-2-5 SV	Lab ID: 456645-002	Collected: 01/10/22 09:14
	Matrix: Air	

456645-002 Analyte	Result	Qual	Units	RL	DF	Batch	Prepared	Analyzed	Chemist
Method: ASTM D1946 Prep Method: METHOD									
Helium	ND		Mol %	0.20	2	281922	01/17/22	01/17/22	MPD
Helium	ND		ppmv	2,000	2	281922	01/17/22	01/17/22	MPD
Method: EPA TO-15 Prep Method: METHOD									
Freon 12	**0.62**		ppbv	0.40	2	281919	01/17/22 18:14	01/17/22 18:14	ZNZ
Freon 12	**3.1**		ug/m3	2.0	2	281919	01/17/22 18:14	01/17/22 18:14	ZNZ
Freon 114	ND		ppbv	0.40	2	281919	01/17/22 18:14	01/17/22 18:14	ZNZ
Freon 114	ND		ug/m3	2.8	2	281919	01/17/22 18:14	01/17/22 18:14	ZNZ
Chloromethane	ND		ppbv	0.40	2	281919	01/17/22 18:14	01/17/22 18:14	ZNZ
Chloromethane	ND		ug/m3	0.83	2	281919	01/17/22 18:14	01/17/22 18:14	ZNZ
Vinyl Chloride	ND		ppbv	0.40	2	281919	01/17/22 18:14	01/17/22 18:14	ZNZ
Vinyl Chloride	ND		ug/m3	1.0	2	281919	01/17/22 18:14	01/17/22 18:14	ZNZ
Bromomethane	ND		ppbv	0.40	2	281919	01/17/22 18:14	01/17/22 18:14	ZNZ
Bromomethane	ND		ug/m3	1.6	2	281919	01/17/22 18:14	01/17/22 18:14	ZNZ
Chloroethane	ND		ppbv	0.40	2	281919	01/17/22 18:14	01/17/22 18:14	ZNZ
Chloroethane	ND		ug/m3	1.1	2	281919	01/17/22 18:14	01/17/22 18:14	ZNZ
Trichlorofluoromethane	ND		ppbv	0.40	2	281919	01/17/22 18:14	01/17/22 18:14	ZNZ
Trichlorofluoromethane	ND		ug/m3	2.2	2	281919	01/17/22 18:14	01/17/22 18:14	ZNZ
1,1-Dichloroethene	ND		ppbv	0.40	2	281919	01/17/22 18:14	01/17/22 18:14	ZNZ
1,1-Dichloroethene	ND		ug/m3	1.6	2	281919	01/17/22 18:14	01/17/22 18:14	ZNZ
Freon 113	ND		ppbv	0.40	2	281919	01/17/22 18:14	01/17/22 18:14	ZNZ
Freon 113	ND		ug/m3	3.1	2	281919	01/17/22 18:14	01/17/22 18:14	ZNZ
Acetone	**3.7**		ppbv	2.0	2	281919	01/17/22 18:14	01/17/22 18:14	ZNZ
Acetone	**8.7**		ug/m3	4.8	2	281919	01/17/22 18:14	01/17/22 18:14	ZNZ
Carbon Disulfide	ND		ppbv	0.40	2	281919	01/17/22 18:14	01/17/22 18:14	ZNZ
Carbon Disulfide	ND		ug/m3	1.2	2	281919	01/17/22 18:14	01/17/22 18:14	ZNZ
Isopropanol (IPA)	ND		ppbv	2.0	2	281919	01/17/22 18:14	01/17/22 18:14	ZNZ
Isopropanol (IPA)	ND		ug/m3	4.9	2	281919	01/17/22 18:14	01/17/22 18:14	ZNZ
Methylene Chloride	ND		ppbv	0.40	2	281919	01/17/22 18:14	01/17/22 18:14	ZNZ
Methylene Chloride	ND		ug/m3	1.4	2	281919	01/17/22 18:14	01/17/22 18:14	ZNZ
trans-1,2-Dichloroethene	ND		ppbv	0.40	2	281919	01/17/22 18:14	01/17/22 18:14	ZNZ
trans-1,2-Dichloroethene	ND		ug/m3	1.6	2	281919	01/17/22 18:14	01/17/22 18:14	ZNZ
MTBE	ND		ppbv	0.40	2	281919	01/17/22 18:14	01/17/22 18:14	ZNZ
MTBE	ND		ug/m3	1.4	2	281919	01/17/22 18:14	01/17/22 18:14	ZNZ
n-Hexane	ND		ppbv	0.40	2	281919	01/17/22 18:14	01/17/22 18:14	ZNZ
n-Hexane	ND		ug/m3	1.4	2	281919	01/17/22 18:14	01/17/22 18:14	ZNZ
1,1-Dichloroethane	ND		ppbv	0.40	2	281919	01/17/22 18:14	01/17/22 18:14	ZNZ
1,1-Dichloroethane	ND		ug/m3	1.6	2	281919	01/17/22 18:14	01/17/22 18:14	ZNZ
Vinyl Acetate	ND		ppbv	2.0	2	281919	01/17/22 18:14	01/17/22 18:14	ZNZ
Vinyl Acetate	ND		ug/m3	7.0	2	281919	01/17/22 18:14	01/17/22 18:14	ZNZ

Results for any subcontracted analyses are not included in this section.

ENTHALPY ANALYTICAL

Analysis Results for 456645

456645-002 Analyte	Result	Qual	Units	RL	DF	Batch	Prepared	Analyzed	Chemist
cis-1,2-Dichloroethene	ND		ppbv	0.40	2	281919	01/17/22 18:14	01/17/22 18:14	ZNZ
cis-1,2-Dichloroethene	ND		ug/m3	1.6	2	281919	01/17/22 18:14	01/17/22 18:14	ZNZ
2-Butanone	ND		ppbv	2.0	2	281919	01/17/22 18:14	01/17/22 18:14	ZNZ
2-Butanone	ND		ug/m3	5.9	2	281919	01/17/22 18:14	01/17/22 18:14	ZNZ
Chloroform	ND		ppbv	0.40	2	281919	01/17/22 18:14	01/17/22 18:14	ZNZ
Chloroform	ND		ug/m3	2.0	2	281919	01/17/22 18:14	01/17/22 18:14	ZNZ
1,1,1-Trichloroethane	ND		ppbv	0.40	2	281919	01/17/22 18:14	01/17/22 18:14	ZNZ
1,1,1-Trichloroethane	ND		ug/m3	2.2	2	281919	01/17/22 18:14	01/17/22 18:14	ZNZ
Carbon Tetrachloride	ND		ppbv	0.40	2	281919	01/17/22 18:14	01/17/22 18:14	ZNZ
Carbon Tetrachloride	ND		ug/m3	2.5	2	281919	01/17/22 18:14	01/17/22 18:14	ZNZ
Benzene	ND		ppbv	0.40	2	281919	01/17/22 18:14	01/17/22 18:14	ZNZ
Benzene	ND		ug/m3	1.3	2	281919	01/17/22 18:14	01/17/22 18:14	ZNZ
1,2-Dichloroethane	ND		ppbv	0.40	2	281919	01/17/22 18:14	01/17/22 18:14	ZNZ
1,2-Dichloroethane	ND		ug/m3	1.6	2	281919	01/17/22 18:14	01/17/22 18:14	ZNZ
Trichloroethene	ND		ppbv	0.40	2	281919	01/17/22 18:14	01/17/22 18:14	ZNZ
Trichloroethene	ND		ug/m3	2.1	2	281919	01/17/22 18:14	01/17/22 18:14	ZNZ
1,2-Dichloropropane	ND		ppbv	0.40	2	281919	01/17/22 18:14	01/17/22 18:14	ZNZ
1,2-Dichloropropane	ND		ug/m3	1.8	2	281919	01/17/22 18:14	01/17/22 18:14	ZNZ
Bromodichloromethane	ND		ppbv	0.40	2	281919	01/17/22 18:14	01/17/22 18:14	ZNZ
Bromodichloromethane	ND		ug/m3	2.7	2	281919	01/17/22 18:14	01/17/22 18:14	ZNZ
cis-1,3-Dichloropropene	ND		ppbv	0.40	2	281919	01/17/22 18:14	01/17/22 18:14	ZNZ
cis-1,3-Dichloropropene	ND		ug/m3	1.8	2	281919	01/17/22 18:14	01/17/22 18:14	ZNZ
4-Methyl-2-Pentanone	ND		ppbv	0.40	2	281919	01/17/22 18:14	01/17/22 18:14	ZNZ
4-Methyl-2-Pentanone	ND		ug/m3	1.6	2	281919	01/17/22 18:14	01/17/22 18:14	ZNZ
Toluene	ND		ppbv	0.40	2	281919	01/17/22 18:14	01/17/22 18:14	ZNZ
Toluene	ND		ug/m3	1.5	2	281919	01/17/22 18:14	01/17/22 18:14	ZNZ
trans-1,3-Dichloropropene	ND		ppbv	0.40	2	281919	01/17/22 18:14	01/17/22 18:14	ZNZ
trans-1,3-Dichloropropene	ND		ug/m3	1.8	2	281919	01/17/22 18:14	01/17/22 18:14	ZNZ
1,1,2-Trichloroethane	ND		ppbv	0.40	2	281919	01/17/22 18:14	01/17/22 18:14	ZNZ
1,1,2-Trichloroethane	ND		ug/m3	2.2	2	281919	01/17/22 18:14	01/17/22 18:14	ZNZ
Tetrachloroethene	ND		ppbv	0.40	2	281919	01/17/22 18:14	01/17/22 18:14	ZNZ
Tetrachloroethene	ND		ug/m3	2.7	2	281919	01/17/22 18:14	01/17/22 18:14	ZNZ
2-Hexanone	ND		ppbv	1.0	2	281919	01/17/22 18:14	01/17/22 18:14	ZNZ
2-Hexanone	ND		ug/m3	4.1	2	281919	01/17/22 18:14	01/17/22 18:14	ZNZ
Dibromochloromethane	ND		ppbv	0.40	2	281919	01/17/22 18:14	01/17/22 18:14	ZNZ
Dibromochloromethane	ND		ug/m3	3.4	2	281919	01/17/22 18:14	01/17/22 18:14	ZNZ
1,2-Dibromoethane	ND		ppbv	0.40	2	281919	01/17/22 18:14	01/17/22 18:14	ZNZ
1,2-Dibromoethane	ND		ug/m3	3.1	2	281919	01/17/22 18:14	01/17/22 18:14	ZNZ
Chlorobenzene	ND		ppbv	0.40	2	281919	01/17/22 18:14	01/17/22 18:14	ZNZ
Chlorobenzene	ND		ug/m3	1.8	2	281919	01/17/22 18:14	01/17/22 18:14	ZNZ
Ethylbenzene	ND		ppbv	0.40	2	281919	01/17/22 18:14	01/17/22 18:14	ZNZ
Ethylbenzene	ND		ug/m3	1.7	2	281919	01/17/22 18:14	01/17/22 18:14	ZNZ
m,p-Xylenes	ND		ppbv	0.80	2	281919	01/17/22 18:14	01/17/22 18:14	ZNZ
m,p-Xylenes	ND		ug/m3	3.5	2	281919	01/17/22 18:14	01/17/22 18:14	ZNZ
o-Xylene	ND		ppbv	0.40	2	281919	01/17/22 18:14	01/17/22 18:14	ZNZ
o-Xylene	ND		ug/m3	1.7	2	281919	01/17/22 18:14	01/17/22 18:14	ZNZ

Results for any subcontracted analyses are not included in this section.

ENTHALPY ANALYTICAL

Analysis Results for 456645

456645-002 Analyte	Result	Qual	Units	RL	DF	Batch	Prepared	Analyzed	Chemist
Styrene	ND		ppbv	0.40	2	281919	01/17/22 18:14	01/17/22 18:14	ZNZ
Styrene	ND		ug/m3	1.7	2	281919	01/17/22 18:14	01/17/22 18:14	ZNZ
Bromoform	ND		ppbv	0.40	2	281919	01/17/22 18:14	01/17/22 18:14	ZNZ
Bromoform	ND		ug/m3	4.1	2	281919	01/17/22 18:14	01/17/22 18:14	ZNZ
1,1,2,2-Tetrachloroethane	ND		ppbv	0.40	2	281919	01/17/22 18:14	01/17/22 18:14	ZNZ
1,1,2,2-Tetrachloroethane	ND		ug/m3	2.7	2	281919	01/17/22 18:14	01/17/22 18:14	ZNZ
1,1,1,2-Tetrachloroethane	ND		ppbv	0.40	2	281919	01/17/22 18:14	01/17/22 18:14	ZNZ
1,1,1,2-Tetrachloroethane	ND		ug/m3	2.7	2	281919	01/17/22 18:14	01/17/22 18:14	ZNZ
4-Ethyltoluene	ND		ppbv	0.40	2	281919	01/17/22 18:14	01/17/22 18:14	ZNZ
4-Ethyltoluene	ND		ug/m3	2.0	2	281919	01/17/22 18:14	01/17/22 18:14	ZNZ
1,3,5-Trimethylbenzene	ND		ppbv	0.40	2	281919	01/17/22 18:14	01/17/22 18:14	ZNZ
1,3,5-Trimethylbenzene	ND		ug/m3	2.0	2	281919	01/17/22 18:14	01/17/22 18:14	ZNZ
1,2,4-Trimethylbenzene	ND		ppbv	0.40	2	281919	01/17/22 18:14	01/17/22 18:14	ZNZ
1,2,4-Trimethylbenzene	ND		ug/m3	2.0	2	281919	01/17/22 18:14	01/17/22 18:14	ZNZ
1,3-Dichlorobenzene	ND		ppbv	0.40	2	281919	01/17/22 18:14	01/17/22 18:14	ZNZ
1,3-Dichlorobenzene	ND		ug/m3	2.4	2	281919	01/17/22 18:14	01/17/22 18:14	ZNZ
1,4-Dichlorobenzene	ND		ppbv	0.40	2	281919	01/17/22 18:14	01/17/22 18:14	ZNZ
1,4-Dichlorobenzene	ND		ug/m3	2.4	2	281919	01/17/22 18:14	01/17/22 18:14	ZNZ
Benzyl chloride	ND		ppbv	0.40	2	281919	01/17/22 18:14	01/17/22 18:14	ZNZ
Benzyl chloride	ND		ug/m3	2.1	2	281919	01/17/22 18:14	01/17/22 18:14	ZNZ
1,2-Dichlorobenzene	ND		ppbv	0.40	2	281919	01/17/22 18:14	01/17/22 18:14	ZNZ
1,2-Dichlorobenzene	ND		ug/m3	2.4	2	281919	01/17/22 18:14	01/17/22 18:14	ZNZ
1,2,4-Trichlorobenzene	ND		ppbv	0.40	2	281919	01/17/22 18:14	01/17/22 18:14	ZNZ
1,2,4-Trichlorobenzene	ND		ug/m3	3.0	2	281919	01/17/22 18:14	01/17/22 18:14	ZNZ
Hexachlorobutadiene	ND		ppbv	0.40	2	281919	01/17/22 18:14	01/17/22 18:14	ZNZ
Hexachlorobutadiene	ND		ug/m3	4.3	2	281919	01/17/22 18:14	01/17/22 18:14	ZNZ
Xylene (total)	ND		ppbv	0.40	2	281919	01/17/22 18:14	01/17/22 18:14	ZNZ
Xylene (total)	ND		ug/m3	1.7	2	281919	01/17/22 18:14	01/17/22 18:14	ZNZ
Surrogates				**Limits**					
Bromofluorobenzene	101%		%REC	60-140	2	281919	01/17/22 18:14	01/17/22 18:14	ZNZ

Results for any subcontracted analyses are not included in this section.

ENTHALPY ANALYTICAL

Analysis Results for 456645

Sample ID: SB-3-5 SV	Lab ID: 456645-003	Collected: 01/10/22 09:49
	Matrix: Air	

456645-003 Analyte	Result	Qual	Units	RL	DF	Batch	Prepared	Analyzed	Chemist
Method: ASTM D1946 Prep Method: METHOD									
Helium	ND		Mol %	0.20	2	281922	01/17/22	01/17/22	MPD
Helium	ND		ppmv	2,000	2	281922	01/17/22	01/17/22	MPD
Method: EPA TO-15 Prep Method: METHOD									
Freon 12	**0.52**		ppbv	0.40	2	281919	01/17/22 19:06	01/17/22 19:06	ZNZ
Freon 12	**2.6**		ug/m3	2.0	2	281919	01/17/22 19:06	01/17/22 19:06	ZNZ
Freon 114	ND		ppbv	0.40	2	281919	01/17/22 19:06	01/17/22 19:06	ZNZ
Freon 114	ND		ug/m3	2.8	2	281919	01/17/22 19:06	01/17/22 19:06	ZNZ
Chloromethane	ND		ppbv	0.40	2	281919	01/17/22 19:06	01/17/22 19:06	ZNZ
Chloromethane	ND		ug/m3	0.83	2	281919	01/17/22 19:06	01/17/22 19:06	ZNZ
Vinyl Chloride	ND		ppbv	0.40	2	281919	01/17/22 19:06	01/17/22 19:06	ZNZ
Vinyl Chloride	ND		ug/m3	1.0	2	281919	01/17/22 19:06	01/17/22 19:06	ZNZ
Bromomethane	ND		ppbv	0.40	2	281919	01/17/22 19:06	01/17/22 19:06	ZNZ
Bromomethane	ND		ug/m3	1.6	2	281919	01/17/22 19:06	01/17/22 19:06	ZNZ
Chloroethane	ND		ppbv	0.40	2	281919	01/17/22 19:06	01/17/22 19:06	ZNZ
Chloroethane	ND		ug/m3	1.1	2	281919	01/17/22 19:06	01/17/22 19:06	ZNZ
Trichlorofluoromethane	ND		ppbv	0.40	2	281919	01/17/22 19:06	01/17/22 19:06	ZNZ
Trichlorofluoromethane	ND		ug/m3	2.2	2	281919	01/17/22 19:06	01/17/22 19:06	ZNZ
1,1-Dichloroethene	ND		ppbv	0.40	2	281919	01/17/22 19:06	01/17/22 19:06	ZNZ
1,1-Dichloroethene	ND		ug/m3	1.6	2	281919	01/17/22 19:06	01/17/22 19:06	ZNZ
Freon 113	ND		ppbv	0.40	2	281919	01/17/22 19:06	01/17/22 19:06	ZNZ
Freon 113	ND		ug/m3	3.1	2	281919	01/17/22 19:06	01/17/22 19:06	ZNZ
Acetone	**4.7**		ppbv	2.0	2	281919	01/17/22 19:06	01/17/22 19:06	ZNZ
Acetone	**11**		ug/m3	4.8	2	281919	01/17/22 19:06	01/17/22 19:06	ZNZ
Carbon Disulfide	**2.7**		ppbv	0.40	2	281919	01/17/22 19:06	01/17/22 19:06	ZNZ
Carbon Disulfide	**8.5**		ug/m3	1.2	2	281919	01/17/22 19:06	01/17/22 19:06	ZNZ
Isopropanol (IPA)	ND		ppbv	2.0	2	281919	01/17/22 19:06	01/17/22 19:06	ZNZ
Isopropanol (IPA)	ND		ug/m3	4.9	2	281919	01/17/22 19:06	01/17/22 19:06	ZNZ
Methylene Chloride	**4.2**		ppbv	0.40	2	281919	01/17/22 19:06	01/17/22 19:06	ZNZ
Methylene Chloride	**15**		ug/m3	1.4	2	281919	01/17/22 19:06	01/17/22 19:06	ZNZ
trans-1,2-Dichloroethene	ND		ppbv	0.40	2	281919	01/17/22 19:06	01/17/22 19:06	ZNZ
trans-1,2-Dichloroethene	ND		ug/m3	1.6	2	281919	01/17/22 19:06	01/17/22 19:06	ZNZ
MTBE	ND		ppbv	0.40	2	281919	01/17/22 19:06	01/17/22 19:06	ZNZ
MTBE	ND		ug/m3	1.4	2	281919	01/17/22 19:06	01/17/22 19:06	ZNZ
n-Hexane	**1.1**		ppbv	0.40	2	281919	01/17/22 19:06	01/17/22 19:06	ZNZ
n-Hexane	**3.8**		ug/m3	1.4	2	281919	01/17/22 19:06	01/17/22 19:06	ZNZ
1,1-Dichloroethane	ND		ppbv	0.40	2	281919	01/17/22 19:06	01/17/22 19:06	ZNZ
1,1-Dichloroethane	ND		ug/m3	1.6	2	281919	01/17/22 19:06	01/17/22 19:06	ZNZ
Vinyl Acetate	ND		ppbv	2.0	2	281919	01/17/22 19:06	01/17/22 19:06	ZNZ
Vinyl Acetate	ND		ug/m3	7.0	2	281919	01/17/22 19:06	01/17/22 19:06	ZNZ

Results for any subcontracted analyses are not included in this section.

ENTHALPY ANALYTICAL

Analysis Results for 456645

456645-003 Analyte	Result	Qual	Units	RL	DF	Batch	Prepared	Analyzed	Chemist
cis-1,2-Dichloroethene	ND		ppbv	0.40	2	281919	01/17/22 19:06	01/17/22 19:06	ZNZ
cis-1,2-Dichloroethene	ND		ug/m3	1.6	2	281919	01/17/22 19:06	01/17/22 19:06	ZNZ
2-Butanone	**2.2**		ppbv	2.0	2	281919	01/17/22 19:06	01/17/22 19:06	ZNZ
2-Butanone	**6.4**		ug/m3	5.9	2	281919	01/17/22 19:06	01/17/22 19:06	ZNZ
Chloroform	ND		ppbv	0.40	2	281919	01/17/22 19:06	01/17/22 19:06	ZNZ
Chloroform	ND		ug/m3	2.0	2	281919	01/17/22 19:06	01/17/22 19:06	ZNZ
1,1,1-Trichloroethane	**0.42**		ppbv	0.40	2	281919	01/17/22 19:06	01/17/22 19:06	ZNZ
1,1,1-Trichloroethane	**2.3**		ug/m3	2.2	2	281919	01/17/22 19:06	01/17/22 19:06	ZNZ
Carbon Tetrachloride	ND		ppbv	0.40	2	281919	01/17/22 19:06	01/17/22 19:06	ZNZ
Carbon Tetrachloride	ND		ug/m3	2.5	2	281919	01/17/22 19:06	01/17/22 19:06	ZNZ
Benzene	ND		ppbv	0.40	2	281919	01/17/22 19:06	01/17/22 19:06	ZNZ
Benzene	ND		ug/m3	1.3	2	281919	01/17/22 19:06	01/17/22 19:06	ZNZ
1,2-Dichloroethane	ND		ppbv	0.40	2	281919	01/17/22 19:06	01/17/22 19:06	ZNZ
1,2-Dichloroethane	ND		ug/m3	1.6	2	281919	01/17/22 19:06	01/17/22 19:06	ZNZ
Trichloroethene	ND		ppbv	0.40	2	281919	01/17/22 19:06	01/17/22 19:06	ZNZ
Trichloroethene	ND		ug/m3	2.1	2	281919	01/17/22 19:06	01/17/22 19:06	ZNZ
1,2-Dichloropropane	ND		ppbv	0.40	2	281919	01/17/22 19:06	01/17/22 19:06	ZNZ
1,2-Dichloropropane	ND		ug/m3	1.8	2	281919	01/17/22 19:06	01/17/22 19:06	ZNZ
Bromodichloromethane	ND		ppbv	0.40	2	281919	01/17/22 19:06	01/17/22 19:06	ZNZ
Bromodichloromethane	ND		ug/m3	2.7	2	281919	01/17/22 19:06	01/17/22 19:06	ZNZ
cis-1,3-Dichloropropene	ND		ppbv	0.40	2	281919	01/17/22 19:06	01/17/22 19:06	ZNZ
cis-1,3-Dichloropropene	ND		ug/m3	1.8	2	281919	01/17/22 19:06	01/17/22 19:06	ZNZ
4-Methyl-2-Pentanone	ND		ppbv	0.40	2	281919	01/17/22 19:06	01/17/22 19:06	ZNZ
4-Methyl-2-Pentanone	ND		ug/m3	1.6	2	281919	01/17/22 19:06	01/17/22 19:06	ZNZ
Toluene	ND		ppbv	0.40	2	281919	01/17/22 19:06	01/17/22 19:06	ZNZ
Toluene	ND		ug/m3	1.5	2	281919	01/17/22 19:06	01/17/22 19:06	ZNZ
trans-1,3-Dichloropropene	ND		ppbv	0.40	2	281919	01/17/22 19:06	01/17/22 19:06	ZNZ
trans-1,3-Dichloropropene	ND		ug/m3	1.8	2	281919	01/17/22 19:06	01/17/22 19:06	ZNZ
1,1,2-Trichloroethane	ND		ppbv	0.40	2	281919	01/17/22 19:06	01/17/22 19:06	ZNZ
1,1,2-Trichloroethane	ND		ug/m3	2.2	2	281919	01/17/22 19:06	01/17/22 19:06	ZNZ
Tetrachloroethene	**1.8**		ppbv	0.40	2	281919	01/17/22 19:06	01/17/22 19:06	ZNZ
Tetrachloroethene	**12**		ug/m3	2.7	2	281919	01/17/22 19:06	01/17/22 19:06	ZNZ
2-Hexanone	ND		ppbv	1.0	2	281919	01/17/22 19:06	01/17/22 19:06	ZNZ
2-Hexanone	ND		ug/m3	4.1	2	281919	01/17/22 19:06	01/17/22 19:06	ZNZ
Dibromochloromethane	ND		ppbv	0.40	2	281919	01/17/22 19:06	01/17/22 19:06	ZNZ
Dibromochloromethane	ND		ug/m3	3.4	2	281919	01/17/22 19:06	01/17/22 19:06	ZNZ
1,2-Dibromoethane	ND		ppbv	0.40	2	281919	01/17/22 19:06	01/17/22 19:06	ZNZ
1,2-Dibromoethane	ND		ug/m3	3.1	2	281919	01/17/22 19:06	01/17/22 19:06	ZNZ
Chlorobenzene	ND		ppbv	0.40	2	281919	01/17/22 19:06	01/17/22 19:06	ZNZ
Chlorobenzene	ND		ug/m3	1.8	2	281919	01/17/22 19:06	01/17/22 19:06	ZNZ
Ethylbenzene	ND		ppbv	0.40	2	281919	01/17/22 19:06	01/17/22 19:06	ZNZ
Ethylbenzene	ND		ug/m3	1.7	2	281919	01/17/22 19:06	01/17/22 19:06	ZNZ
m,p-Xylenes	ND		ppbv	0.80	2	281919	01/17/22 19:06	01/17/22 19:06	ZNZ
m,p-Xylenes	ND		ug/m3	3.5	2	281919	01/17/22 19:06	01/17/22 19:06	ZNZ
o-Xylene	ND		ppbv	0.40	2	281919	01/17/22 19:06	01/17/22 19:06	ZNZ
o-Xylene	ND		ug/m3	1.7	2	281919	01/17/22 19:06	01/17/22 19:06	ZNZ

Results for any subcontracted analyses are not included in this section.

ENTHALPY ANALYTICAL

Analysis Results for 456645

456645-003 Analyte	Result	Qual	Units	RL	DF	Batch	Prepared	Analyzed	Chemist
Styrene	ND		ppbv	0.40	2	281919	01/17/22 19:06	01/17/22 19:06	ZNZ
Styrene	ND		ug/m3	1.7	2	281919	01/17/22 19:06	01/17/22 19:06	ZNZ
Bromoform	ND		ppbv	0.40	2	281919	01/17/22 19:06	01/17/22 19:06	ZNZ
Bromoform	ND		ug/m3	4.1	2	281919	01/17/22 19:06	01/17/22 19:06	ZNZ
1,1,2,2-Tetrachloroethane	ND		ppbv	0.40	2	281919	01/17/22 19:06	01/17/22 19:06	ZNZ
1,1,2,2-Tetrachloroethane	ND		ug/m3	2.7	2	281919	01/17/22 19:06	01/17/22 19:06	ZNZ
1,1,1,2-Tetrachloroethane	ND		ppbv	0.40	2	281919	01/17/22 19:06	01/17/22 19:06	ZNZ
1,1,1,2-Tetrachloroethane	ND		ug/m3	2.7	2	281919	01/17/22 19:06	01/17/22 19:06	ZNZ
4-Ethyltoluene	ND		ppbv	0.40	2	281919	01/17/22 19:06	01/17/22 19:06	ZNZ
4-Ethyltoluene	ND		ug/m3	2.0	2	281919	01/17/22 19:06	01/17/22 19:06	ZNZ
1,3,5-Trimethylbenzene	ND		ppbv	0.40	2	281919	01/17/22 19:06	01/17/22 19:06	ZNZ
1,3,5-Trimethylbenzene	ND		ug/m3	2.0	2	281919	01/17/22 19:06	01/17/22 19:06	ZNZ
1,2,4-Trimethylbenzene	ND		ppbv	0.40	2	281919	01/17/22 19:06	01/17/22 19:06	ZNZ
1,2,4-Trimethylbenzene	ND		ug/m3	2.0	2	281919	01/17/22 19:06	01/17/22 19:06	ZNZ
1,3-Dichlorobenzene	ND		ppbv	0.40	2	281919	01/17/22 19:06	01/17/22 19:06	ZNZ
1,3-Dichlorobenzene	ND		ug/m3	2.4	2	281919	01/17/22 19:06	01/17/22 19:06	ZNZ
1,4-Dichlorobenzene	ND		ppbv	0.40	2	281919	01/17/22 19:06	01/17/22 19:06	ZNZ
1,4-Dichlorobenzene	ND		ug/m3	2.4	2	281919	01/17/22 19:06	01/17/22 19:06	ZNZ
Benzyl chloride	ND		ppbv	0.40	2	281919	01/17/22 19:06	01/17/22 19:06	ZNZ
Benzyl chloride	ND		ug/m3	2.1	2	281919	01/17/22 19:06	01/17/22 19:06	ZNZ
1,2-Dichlorobenzene	ND		ppbv	0.40	2	281919	01/17/22 19:06	01/17/22 19:06	ZNZ
1,2-Dichlorobenzene	ND		ug/m3	2.4	2	281919	01/17/22 19:06	01/17/22 19:06	ZNZ
1,2,4-Trichlorobenzene	ND		ppbv	0.40	2	281919	01/17/22 19:06	01/17/22 19:06	ZNZ
1,2,4-Trichlorobenzene	ND		ug/m3	3.0	2	281919	01/17/22 19:06	01/17/22 19:06	ZNZ
Hexachlorobutadiene	ND		ppbv	0.40	2	281919	01/17/22 19:06	01/17/22 19:06	ZNZ
Hexachlorobutadiene	ND		ug/m3	4.3	2	281919	01/17/22 19:06	01/17/22 19:06	ZNZ
Xylene (total)	ND		ppbv	0.40	2	281919	01/17/22 19:06	01/17/22 19:06	ZNZ
Xylene (total)	ND		ug/m3	1.7	2	281919	01/17/22 19:06	01/17/22 19:06	ZNZ
Surrogates				**Limits**					
Bromofluorobenzene	102%		%REC	60-140	2	281919	01/17/22 19:06	01/17/22 19:06	ZNZ

Results for any subcontracted analyses are not included in this section.

ENTHALPY ANALYTICAL

Analysis Results for 456645

Sample ID: SB-3-15 SV	Lab ID: 456645-004	Collected: 01/10/22 09:52
	Matrix: Air	

456645-004 Analyte	Result	Qual	Units	RL	DF	Batch	Prepared	Analyzed	Chemist
Method: ASTM D1946 Prep Method: METHOD									
Helium	ND		Mol %	0.18	1.8	281922	01/17/22	01/17/22	MPD
Helium	ND		ppmv	1,800	1.8	281922	01/17/22	01/17/22	MPD
Method: EPA TO-15 Prep Method: METHOD									
Freon 12	**0.59**		ppbv	0.36	1.8	281919	01/17/22 19:57	01/17/22 19:57	ZNZ
Freon 12	**2.9**		ug/m3	1.8	1.8	281919	01/17/22 19:57	01/17/22 19:57	ZNZ
Freon 114	ND		ppbv	0.36	1.8	281919	01/17/22 19:57	01/17/22 19:57	ZNZ
Freon 114	ND		ug/m3	2.5	1.8	281919	01/17/22 19:57	01/17/22 19:57	ZNZ
Chloromethane	ND		ppbv	0.36	1.8	281919	01/17/22 19:57	01/17/22 19:57	ZNZ
Chloromethane	ND		ug/m3	0.74	1.8	281919	01/17/22 19:57	01/17/22 19:57	ZNZ
Vinyl Chloride	ND		ppbv	0.36	1.8	281919	01/17/22 19:57	01/17/22 19:57	ZNZ
Vinyl Chloride	ND		ug/m3	0.92	1.8	281919	01/17/22 19:57	01/17/22 19:57	ZNZ
Bromomethane	ND		ppbv	0.36	1.8	281919	01/17/22 19:57	01/17/22 19:57	ZNZ
Bromomethane	ND		ug/m3	1.4	1.8	281919	01/17/22 19:57	01/17/22 19:57	ZNZ
Chloroethane	ND		ppbv	0.36	1.8	281919	01/17/22 19:57	01/17/22 19:57	ZNZ
Chloroethane	ND		ug/m3	0.95	1.8	281919	01/17/22 19:57	01/17/22 19:57	ZNZ
Trichlorofluoromethane	**0.50**		ppbv	0.36	1.8	281919	01/17/22 19:57	01/17/22 19:57	ZNZ
Trichlorofluoromethane	**2.8**		ug/m3	2.0	1.8	281919	01/17/22 19:57	01/17/22 19:57	ZNZ
1,1-Dichloroethene	ND		ppbv	0.36	1.8	281919	01/17/22 19:57	01/17/22 19:57	ZNZ
1,1-Dichloroethene	ND		ug/m3	1.4	1.8	281919	01/17/22 19:57	01/17/22 19:57	ZNZ
Freon 113	ND		ppbv	0.36	1.8	281919	01/17/22 19:57	01/17/22 19:57	ZNZ
Freon 113	ND		ug/m3	2.8	1.8	281919	01/17/22 19:57	01/17/22 19:57	ZNZ
Acetone	**3.3**		ppbv	1.8	1.8	281919	01/17/22 19:57	01/17/22 19:57	ZNZ
Acetone	**7.8**		ug/m3	4.3	1.8	281919	01/17/22 19:57	01/17/22 19:57	ZNZ
Carbon Disulfide	**0.89**		ppbv	0.36	1.8	281919	01/17/22 19:57	01/17/22 19:57	ZNZ
Carbon Disulfide	**2.8**		ug/m3	1.1	1.8	281919	01/17/22 19:57	01/17/22 19:57	ZNZ
Isopropanol (IPA)	ND		ppbv	1.8	1.8	281919	01/17/22 19:57	01/17/22 19:57	ZNZ
Isopropanol (IPA)	ND		ug/m3	4.4	1.8	281919	01/17/22 19:57	01/17/22 19:57	ZNZ
Methylene Chloride	ND		ppbv	0.36	1.8	281919	01/17/22 19:57	01/17/22 19:57	ZNZ
Methylene Chloride	ND		ug/m3	1.3	1.8	281919	01/17/22 19:57	01/17/22 19:57	ZNZ
trans-1,2-Dichloroethene	ND		ppbv	0.36	1.8	281919	01/17/22 19:57	01/17/22 19:57	ZNZ
trans-1,2-Dichloroethene	ND		ug/m3	1.4	1.8	281919	01/17/22 19:57	01/17/22 19:57	ZNZ
MTBE	ND		ppbv	0.36	1.8	281919	01/17/22 19:57	01/17/22 19:57	ZNZ
MTBE	ND		ug/m3	1.3	1.8	281919	01/17/22 19:57	01/17/22 19:57	ZNZ
n-Hexane	**0.45**		ppbv	0.36	1.8	281919	01/17/22 19:57	01/17/22 19:57	ZNZ
n-Hexane	**1.6**		ug/m3	1.3	1.8	281919	01/17/22 19:57	01/17/22 19:57	ZNZ
1,1-Dichloroethane	ND		ppbv	0.36	1.8	281919	01/17/22 19:57	01/17/22 19:57	ZNZ
1,1-Dichloroethane	ND		ug/m3	1.5	1.8	281919	01/17/22 19:57	01/17/22 19:57	ZNZ
Vinyl Acetate	ND		ppbv	1.8	1.8	281919	01/17/22 19:57	01/17/22 19:57	ZNZ
Vinyl Acetate	ND		ug/m3	6.3	1.8	281919	01/17/22 19:57	01/17/22 19:57	ZNZ

Results for any subcontracted analyses are not included in this section.

ENTHALPY ANALYTICAL

Analysis Results for 456645

456645-004 Analyte	Result	Qual	Units	RL	DF	Batch	Prepared	Analyzed	Chemist
cis-1,2-Dichloroethene	ND		ppbv	0.36	1.8	281919	01/17/22 19:57	01/17/22 19:57	ZNZ
cis-1,2-Dichloroethene	ND		ug/m3	1.4	1.8	281919	01/17/22 19:57	01/17/22 19:57	ZNZ
2-Butanone	**4.1**		ppbv	1.8	1.8	281919	01/17/22 19:57	01/17/22 19:57	ZNZ
2-Butanone	**12**		ug/m3	5.3	1.8	281919	01/17/22 19:57	01/17/22 19:57	ZNZ
Chloroform	ND		ppbv	0.36	1.8	281919	01/17/22 19:57	01/17/22 19:57	ZNZ
Chloroform	ND		ug/m3	1.8	1.8	281919	01/17/22 19:57	01/17/22 19:57	ZNZ
1,1,1-Trichloroethane	**1.7**		ppbv	0.36	1.8	281919	01/17/22 19:57	01/17/22 19:57	ZNZ
1,1,1-Trichloroethane	**9.2**		ug/m3	2.0	1.8	281919	01/17/22 19:57	01/17/22 19:57	ZNZ
Carbon Tetrachloride	ND		ppbv	0.36	1.8	281919	01/17/22 19:57	01/17/22 19:57	ZNZ
Carbon Tetrachloride	ND		ug/m3	2.3	1.8	281919	01/17/22 19:57	01/17/22 19:57	ZNZ
Benzene	ND		ppbv	0.36	1.8	281919	01/17/22 19:57	01/17/22 19:57	ZNZ
Benzene	ND		ug/m3	1.2	1.8	281919	01/17/22 19:57	01/17/22 19:57	ZNZ
1,2-Dichloroethane	ND		ppbv	0.36	1.8	281919	01/17/22 19:57	01/17/22 19:57	ZNZ
1,2-Dichloroethane	ND		ug/m3	1.5	1.8	281919	01/17/22 19:57	01/17/22 19:57	ZNZ
Trichloroethene	ND		ppbv	0.36	1.8	281919	01/17/22 19:57	01/17/22 19:57	ZNZ
Trichloroethene	ND		ug/m3	1.9	1.8	281919	01/17/22 19:57	01/17/22 19:57	ZNZ
1,2-Dichloropropane	ND		ppbv	0.36	1.8	281919	01/17/22 19:57	01/17/22 19:57	ZNZ
1,2-Dichloropropane	ND		ug/m3	1.7	1.8	281919	01/17/22 19:57	01/17/22 19:57	ZNZ
Bromodichloromethane	ND		ppbv	0.36	1.8	281919	01/17/22 19:57	01/17/22 19:57	ZNZ
Bromodichloromethane	ND		ug/m3	2.4	1.8	281919	01/17/22 19:57	01/17/22 19:57	ZNZ
cis-1,3-Dichloropropene	ND		ppbv	0.36	1.8	281919	01/17/22 19:57	01/17/22 19:57	ZNZ
cis-1,3-Dichloropropene	ND		ug/m3	1.6	1.8	281919	01/17/22 19:57	01/17/22 19:57	ZNZ
4-Methyl-2-Pentanone	ND		ppbv	0.36	1.8	281919	01/17/22 19:57	01/17/22 19:57	ZNZ
4-Methyl-2-Pentanone	ND		ug/m3	1.5	1.8	281919	01/17/22 19:57	01/17/22 19:57	ZNZ
Toluene	ND		ppbv	0.36	1.8	281919	01/17/22 19:57	01/17/22 19:57	ZNZ
Toluene	ND		ug/m3	1.4	1.8	281919	01/17/22 19:57	01/17/22 19:57	ZNZ
trans-1,3-Dichloropropene	ND		ppbv	0.36	1.8	281919	01/17/22 19:57	01/17/22 19:57	ZNZ
trans-1,3-Dichloropropene	ND		ug/m3	1.6	1.8	281919	01/17/22 19:57	01/17/22 19:57	ZNZ
1,1,2-Trichloroethane	ND		ppbv	0.36	1.8	281919	01/17/22 19:57	01/17/22 19:57	ZNZ
1,1,2-Trichloroethane	ND		ug/m3	2.0	1.8	281919	01/17/22 19:57	01/17/22 19:57	ZNZ
Tetrachloroethene	**1.4**		ppbv	0.36	1.8	281919	01/17/22 19:57	01/17/22 19:57	ZNZ
Tetrachloroethene	**9.8**		ug/m3	2.4	1.8	281919	01/17/22 19:57	01/17/22 19:57	ZNZ
2-Hexanone	ND		ppbv	0.90	1.8	281919	01/17/22 19:57	01/17/22 19:57	ZNZ
2-Hexanone	ND		ug/m3	3.7	1.8	281919	01/17/22 19:57	01/17/22 19:57	ZNZ
Dibromochloromethane	ND		ppbv	0.36	1.8	281919	01/17/22 19:57	01/17/22 19:57	ZNZ
Dibromochloromethane	ND		ug/m3	3.1	1.8	281919	01/17/22 19:57	01/17/22 19:57	ZNZ
1,2-Dibromoethane	ND		ppbv	0.36	1.8	281919	01/17/22 19:57	01/17/22 19:57	ZNZ
1,2-Dibromoethane	ND		ug/m3	2.8	1.8	281919	01/17/22 19:57	01/17/22 19:57	ZNZ
Chlorobenzene	ND		ppbv	0.36	1.8	281919	01/17/22 19:57	01/17/22 19:57	ZNZ
Chlorobenzene	ND		ug/m3	1.7	1.8	281919	01/17/22 19:57	01/17/22 19:57	ZNZ
Ethylbenzene	ND		ppbv	0.36	1.8	281919	01/17/22 19:57	01/17/22 19:57	ZNZ
Ethylbenzene	ND		ug/m3	1.6	1.8	281919	01/17/22 19:57	01/17/22 19:57	ZNZ
m,p-Xylenes	ND		ppbv	0.72	1.8	281919	01/17/22 19:57	01/17/22 19:57	ZNZ
m,p-Xylenes	ND		ug/m3	3.1	1.8	281919	01/17/22 19:57	01/17/22 19:57	ZNZ
o-Xylene	ND		ppbv	0.36	1.8	281919	01/17/22 19:57	01/17/22 19:57	ZNZ
o-Xylene	ND		ug/m3	1.6	1.8	281919	01/17/22 19:57	01/17/22 19:57	ZNZ

Results for any subcontracted analyses are not included in this section.

ENTHALPY ANALYTICAL

Analysis Results for 456645

456645-004 Analyte	Result	Qual	Units	RL	DF	Batch	Prepared	Analyzed	Chemist
Styrene	ND		ppbv	0.36	1.8	281919	01/17/22 19:57	01/17/22 19:57	ZNZ
Styrene	ND		ug/m3	1.5	1.8	281919	01/17/22 19:57	01/17/22 19:57	ZNZ
Bromoform	ND		ppbv	0.36	1.8	281919	01/17/22 19:57	01/17/22 19:57	ZNZ
Bromoform	ND		ug/m3	3.7	1.8	281919	01/17/22 19:57	01/17/22 19:57	ZNZ
1,1,2,2-Tetrachloroethane	ND		ppbv	0.36	1.8	281919	01/17/22 19:57	01/17/22 19:57	ZNZ
1,1,2,2-Tetrachloroethane	ND		ug/m3	2.5	1.8	281919	01/17/22 19:57	01/17/22 19:57	ZNZ
1,1,1,2-Tetrachloroethane	ND		ppbv	0.36	1.8	281919	01/17/22 19:57	01/17/22 19:57	ZNZ
1,1,1,2-Tetrachloroethane	ND		ug/m3	2.5	1.8	281919	01/17/22 19:57	01/17/22 19:57	ZNZ
4-Ethyltoluene	ND		ppbv	0.36	1.8	281919	01/17/22 19:57	01/17/22 19:57	ZNZ
4-Ethyltoluene	ND		ug/m3	1.8	1.8	281919	01/17/22 19:57	01/17/22 19:57	ZNZ
1,3,5-Trimethylbenzene	ND		ppbv	0.36	1.8	281919	01/17/22 19:57	01/17/22 19:57	ZNZ
1,3,5-Trimethylbenzene	ND		ug/m3	1.8	1.8	281919	01/17/22 19:57	01/17/22 19:57	ZNZ
1,2,4-Trimethylbenzene	ND		ppbv	0.36	1.8	281919	01/17/22 19:57	01/17/22 19:57	ZNZ
1,2,4-Trimethylbenzene	ND		ug/m3	1.8	1.8	281919	01/17/22 19:57	01/17/22 19:57	ZNZ
1,3-Dichlorobenzene	ND		ppbv	0.36	1.8	281919	01/17/22 19:57	01/17/22 19:57	ZNZ
1,3-Dichlorobenzene	ND		ug/m3	2.2	1.8	281919	01/17/22 19:57	01/17/22 19:57	ZNZ
1,4-Dichlorobenzene	ND		ppbv	0.36	1.8	281919	01/17/22 19:57	01/17/22 19:57	ZNZ
1,4-Dichlorobenzene	ND		ug/m3	2.2	1.8	281919	01/17/22 19:57	01/17/22 19:57	ZNZ
Benzyl chloride	ND		ppbv	0.36	1.8	281919	01/17/22 19:57	01/17/22 19:57	ZNZ
Benzyl chloride	ND		ug/m3	1.9	1.8	281919	01/17/22 19:57	01/17/22 19:57	ZNZ
1,2-Dichlorobenzene	ND		ppbv	0.36	1.8	281919	01/17/22 19:57	01/17/22 19:57	ZNZ
1,2-Dichlorobenzene	ND		ug/m3	2.2	1.8	281919	01/17/22 19:57	01/17/22 19:57	ZNZ
1,2,4-Trichlorobenzene	ND		ppbv	0.36	1.8	281919	01/17/22 19:57	01/17/22 19:57	ZNZ
1,2,4-Trichlorobenzene	ND		ug/m3	2.7	1.8	281919	01/17/22 19:57	01/17/22 19:57	ZNZ
Hexachlorobutadiene	ND		ppbv	0.36	1.8	281919	01/17/22 19:57	01/17/22 19:57	ZNZ
Hexachlorobutadiene	ND		ug/m3	3.8	1.8	281919	01/17/22 19:57	01/17/22 19:57	ZNZ
Xylene (total)	ND		ppbv	0.36	1.8	281919	01/17/22 19:57	01/17/22 19:57	ZNZ
Xylene (total)	ND		ug/m3	1.6	1.8	281919	01/17/22 19:57	01/17/22 19:57	ZNZ
Surrogates				**Limits**					
Bromofluorobenzene	103%		%REC	60-140	1.8	281919	01/17/22 19:57	01/17/22 19:57	ZNZ

Results for any subcontracted analyses are not included in this section.

ENTHALPY ANALYTICAL

Analysis Results for 456645

Sample ID: SB-4-5 SV	Lab ID: 456645-005	Collected: 01/10/22 10:26
	Matrix: Air	

456645-005 Analyte	Result	Qual	Units	RL	DF	Batch	Prepared	Analyzed	Chemist
Method: ASTM D1946 Prep Method: METHOD									
Helium	ND		Mol %	0.18	1.8	281922	01/17/22	01/17/22	MPD
Helium	ND		ppmv	1,800	1.8	281922	01/17/22	01/17/22	MPD
Method: EPA TO-15 Prep Method: METHOD									
Freon 12	**0.55**		ppbv	0.36	1.8	281919	01/17/22 20:49	01/17/22 20:49	ZNZ
Freon 12	**2.7**		ug/m3	1.8	1.8	281919	01/17/22 20:49	01/17/22 20:49	ZNZ
Freon 114	ND		ppbv	0.36	1.8	281919	01/17/22 20:49	01/17/22 20:49	ZNZ
Freon 114	ND		ug/m3	2.5	1.8	281919	01/17/22 20:49	01/17/22 20:49	ZNZ
Chloromethane	ND		ppbv	0.36	1.8	281919	01/17/22 20:49	01/17/22 20:49	ZNZ
Chloromethane	ND		ug/m3	0.74	1.8	281919	01/17/22 20:49	01/17/22 20:49	ZNZ
Vinyl Chloride	ND		ppbv	0.36	1.8	281919	01/17/22 20:49	01/17/22 20:49	ZNZ
Vinyl Chloride	ND		ug/m3	0.92	1.8	281919	01/17/22 20:49	01/17/22 20:49	ZNZ
Bromomethane	ND		ppbv	0.36	1.8	281919	01/17/22 20:49	01/17/22 20:49	ZNZ
Bromomethane	ND		ug/m3	1.4	1.8	281919	01/17/22 20:49	01/17/22 20:49	ZNZ
Chloroethane	ND		ppbv	0.36	1.8	281919	01/17/22 20:49	01/17/22 20:49	ZNZ
Chloroethane	ND		ug/m3	0.95	1.8	281919	01/17/22 20:49	01/17/22 20:49	ZNZ
Trichlorofluoromethane	ND		ppbv	0.36	1.8	281919	01/17/22 20:49	01/17/22 20:49	ZNZ
Trichlorofluoromethane	ND		ug/m3	2.0	1.8	281919	01/17/22 20:49	01/17/22 20:49	ZNZ
1,1-Dichloroethene	ND		ppbv	0.36	1.8	281919	01/17/22 20:49	01/17/22 20:49	ZNZ
1,1-Dichloroethene	ND		ug/m3	1.4	1.8	281919	01/17/22 20:49	01/17/22 20:49	ZNZ
Freon 113	ND		ppbv	0.36	1.8	281919	01/17/22 20:49	01/17/22 20:49	ZNZ
Freon 113	ND		ug/m3	2.8	1.8	281919	01/17/22 20:49	01/17/22 20:49	ZNZ
Acetone	**7.8**		ppbv	1.8	1.8	281919	01/17/22 20:49	01/17/22 20:49	ZNZ
Acetone	**19**		ug/m3	4.3	1.8	281919	01/17/22 20:49	01/17/22 20:49	ZNZ
Carbon Disulfide	**0.85**		ppbv	0.36	1.8	281919	01/17/22 20:49	01/17/22 20:49	ZNZ
Carbon Disulfide	**2.7**		ug/m3	1.1	1.8	281919	01/17/22 20:49	01/17/22 20:49	ZNZ
Isopropanol (IPA)	ND		ppbv	1.8	1.8	281919	01/17/22 20:49	01/17/22 20:49	ZNZ
Isopropanol (IPA)	ND		ug/m3	4.4	1.8	281919	01/17/22 20:49	01/17/22 20:49	ZNZ
Methylene Chloride	ND		ppbv	0.36	1.8	281919	01/17/22 20:49	01/17/22 20:49	ZNZ
Methylene Chloride	ND		ug/m3	1.3	1.8	281919	01/17/22 20:49	01/17/22 20:49	ZNZ
trans-1,2-Dichloroethene	ND		ppbv	0.36	1.8	281919	01/17/22 20:49	01/17/22 20:49	ZNZ
trans-1,2-Dichloroethene	ND		ug/m3	1.4	1.8	281919	01/17/22 20:49	01/17/22 20:49	ZNZ
MTBE	ND		ppbv	0.36	1.8	281919	01/17/22 20:49	01/17/22 20:49	ZNZ
MTBE	ND		ug/m3	1.3	1.8	281919	01/17/22 20:49	01/17/22 20:49	ZNZ
n-Hexane	**2.2**		ppbv	0.36	1.8	281919	01/17/22 20:49	01/17/22 20:49	ZNZ
n-Hexane	**7.7**		ug/m3	1.3	1.8	281919	01/17/22 20:49	01/17/22 20:49	ZNZ
1,1-Dichloroethane	ND		ppbv	0.36	1.8	281919	01/17/22 20:49	01/17/22 20:49	ZNZ
1,1-Dichloroethane	ND		ug/m3	1.5	1.8	281919	01/17/22 20:49	01/17/22 20:49	ZNZ
Vinyl Acetate	ND		ppbv	1.8	1.8	281919	01/17/22 20:49	01/17/22 20:49	ZNZ
Vinyl Acetate	ND		ug/m3	6.3	1.8	281919	01/17/22 20:49	01/17/22 20:49	ZNZ

Results for any subcontracted analyses are not included in this section.

ENTHALPY ANALYTICAL

Analysis Results for 456645

456645-005 Analyte	Result	Qual	Units	RL	DF	Batch	Prepared	Analyzed	Chemist
cis-1,2-Dichloroethene	ND		ppbv	0.36	1.8	281919	01/17/22 20:49	01/17/22 20:49	ZNZ
cis-1,2-Dichloroethene	ND		ug/m3	1.4	1.8	281919	01/17/22 20:49	01/17/22 20:49	ZNZ
2-Butanone	**3.0**		ppbv	1.8	1.8	281919	01/17/22 20:49	01/17/22 20:49	ZNZ
2-Butanone	**8.7**		ug/m3	5.3	1.8	281919	01/17/22 20:49	01/17/22 20:49	ZNZ
Chloroform	ND		ppbv	0.36	1.8	281919	01/17/22 20:49	01/17/22 20:49	ZNZ
Chloroform	ND		ug/m3	1.8	1.8	281919	01/17/22 20:49	01/17/22 20:49	ZNZ
1,1,1-Trichloroethane	**0.42**		ppbv	0.36	1.8	281919	01/17/22 20:49	01/17/22 20:49	ZNZ
1,1,1-Trichloroethane	**2.3**		ug/m3	2.0	1.8	281919	01/17/22 20:49	01/17/22 20:49	ZNZ
Carbon Tetrachloride	ND		ppbv	0.36	1.8	281919	01/17/22 20:49	01/17/22 20:49	ZNZ
Carbon Tetrachloride	ND		ug/m3	2.3	1.8	281919	01/17/22 20:49	01/17/22 20:49	ZNZ
Benzene	ND		ppbv	0.36	1.8	281919	01/17/22 20:49	01/17/22 20:49	ZNZ
Benzene	ND		ug/m3	1.2	1.8	281919	01/17/22 20:49	01/17/22 20:49	ZNZ
1,2-Dichloroethane	ND		ppbv	0.36	1.8	281919	01/17/22 20:49	01/17/22 20:49	ZNZ
1,2-Dichloroethane	ND		ug/m3	1.5	1.8	281919	01/17/22 20:49	01/17/22 20:49	ZNZ
Trichloroethene	ND		ppbv	0.36	1.8	281919	01/17/22 20:49	01/17/22 20:49	ZNZ
Trichloroethene	ND		ug/m3	1.9	1.8	281919	01/17/22 20:49	01/17/22 20:49	ZNZ
1,2-Dichloropropane	ND		ppbv	0.36	1.8	281919	01/17/22 20:49	01/17/22 20:49	ZNZ
1,2-Dichloropropane	ND		ug/m3	1.7	1.8	281919	01/17/22 20:49	01/17/22 20:49	ZNZ
Bromodichloromethane	ND		ppbv	0.36	1.8	281919	01/17/22 20:49	01/17/22 20:49	ZNZ
Bromodichloromethane	ND		ug/m3	2.4	1.8	281919	01/17/22 20:49	01/17/22 20:49	ZNZ
cis-1,3-Dichloropropene	ND		ppbv	0.36	1.8	281919	01/17/22 20:49	01/17/22 20:49	ZNZ
cis-1,3-Dichloropropene	ND		ug/m3	1.6	1.8	281919	01/17/22 20:49	01/17/22 20:49	ZNZ
4-Methyl-2-Pentanone	ND		ppbv	0.36	1.8	281919	01/17/22 20:49	01/17/22 20:49	ZNZ
4-Methyl-2-Pentanone	ND		ug/m3	1.5	1.8	281919	01/17/22 20:49	01/17/22 20:49	ZNZ
Toluene	ND		ppbv	0.36	1.8	281919	01/17/22 20:49	01/17/22 20:49	ZNZ
Toluene	ND		ug/m3	1.4	1.8	281919	01/17/22 20:49	01/17/22 20:49	ZNZ
trans-1,3-Dichloropropene	ND		ppbv	0.36	1.8	281919	01/17/22 20:49	01/17/22 20:49	ZNZ
trans-1,3-Dichloropropene	ND		ug/m3	1.6	1.8	281919	01/17/22 20:49	01/17/22 20:49	ZNZ
1,1,2-Trichloroethane	ND		ppbv	0.36	1.8	281919	01/17/22 20:49	01/17/22 20:49	ZNZ
1,1,2-Trichloroethane	ND		ug/m3	2.0	1.8	281919	01/17/22 20:49	01/17/22 20:49	ZNZ
Tetrachloroethene	ND		ppbv	0.36	1.8	281919	01/17/22 20:49	01/17/22 20:49	ZNZ
Tetrachloroethene	ND		ug/m3	2.4	1.8	281919	01/17/22 20:49	01/17/22 20:49	ZNZ
2-Hexanone	ND		ppbv	0.90	1.8	281919	01/17/22 20:49	01/17/22 20:49	ZNZ
2-Hexanone	ND		ug/m3	3.7	1.8	281919	01/17/22 20:49	01/17/22 20:49	ZNZ
Dibromochloromethane	ND		ppbv	0.36	1.8	281919	01/17/22 20:49	01/17/22 20:49	ZNZ
Dibromochloromethane	ND		ug/m3	3.1	1.8	281919	01/17/22 20:49	01/17/22 20:49	ZNZ
1,2-Dibromoethane	ND		ppbv	0.36	1.8	281919	01/17/22 20:49	01/17/22 20:49	ZNZ
1,2-Dibromoethane	ND		ug/m3	2.8	1.8	281919	01/17/22 20:49	01/17/22 20:49	ZNZ
Chlorobenzene	ND		ppbv	0.36	1.8	281919	01/17/22 20:49	01/17/22 20:49	ZNZ
Chlorobenzene	ND		ug/m3	1.7	1.8	281919	01/17/22 20:49	01/17/22 20:49	ZNZ
Ethylbenzene	ND		ppbv	0.36	1.8	281919	01/17/22 20:49	01/17/22 20:49	ZNZ
Ethylbenzene	ND		ug/m3	1.6	1.8	281919	01/17/22 20:49	01/17/22 20:49	ZNZ
m,p-Xylenes	ND		ppbv	0.72	1.8	281919	01/17/22 20:49	01/17/22 20:49	ZNZ
m,p-Xylenes	ND		ug/m3	3.1	1.8	281919	01/17/22 20:49	01/17/22 20:49	ZNZ
o-Xylene	ND		ppbv	0.36	1.8	281919	01/17/22 20:49	01/17/22 20:49	ZNZ
o-Xylene	ND		ug/m3	1.6	1.8	281919	01/17/22 20:49	01/17/22 20:49	ZNZ

Results for any subcontracted analyses are not included in this section.

ENTHALPY ANALYTICAL

Analysis Results for 456645

456645-005 Analyte	Result	Qual	Units	RL	DF	Batch	Prepared	Analyzed	Chemist
Styrene	ND		ppbv	0.36	1.8	281919	01/17/22 20:49	01/17/22 20:49	ZNZ
Styrene	ND		ug/m3	1.5	1.8	281919	01/17/22 20:49	01/17/22 20:49	ZNZ
Bromoform	ND		ppbv	0.36	1.8	281919	01/17/22 20:49	01/17/22 20:49	ZNZ
Bromoform	ND		ug/m3	3.7	1.8	281919	01/17/22 20:49	01/17/22 20:49	ZNZ
1,1,2,2-Tetrachloroethane	ND		ppbv	0.36	1.8	281919	01/17/22 20:49	01/17/22 20:49	ZNZ
1,1,2,2-Tetrachloroethane	ND		ug/m3	2.5	1.8	281919	01/17/22 20:49	01/17/22 20:49	ZNZ
1,1,1,2-Tetrachloroethane	ND		ppbv	0.36	1.8	281919	01/17/22 20:49	01/17/22 20:49	ZNZ
1,1,1,2-Tetrachloroethane	ND		ug/m3	2.5	1.8	281919	01/17/22 20:49	01/17/22 20:49	ZNZ
4-Ethyltoluene	ND		ppbv	0.36	1.8	281919	01/17/22 20:49	01/17/22 20:49	ZNZ
4-Ethyltoluene	ND		ug/m3	1.8	1.8	281919	01/17/22 20:49	01/17/22 20:49	ZNZ
1,3,5-Trimethylbenzene	ND		ppbv	0.36	1.8	281919	01/17/22 20:49	01/17/22 20:49	ZNZ
1,3,5-Trimethylbenzene	ND		ug/m3	1.8	1.8	281919	01/17/22 20:49	01/17/22 20:49	ZNZ
1,2,4-Trimethylbenzene	ND		ppbv	0.36	1.8	281919	01/17/22 20:49	01/17/22 20:49	ZNZ
1,2,4-Trimethylbenzene	ND		ug/m3	1.8	1.8	281919	01/17/22 20:49	01/17/22 20:49	ZNZ
1,3-Dichlorobenzene	ND		ppbv	0.36	1.8	281919	01/17/22 20:49	01/17/22 20:49	ZNZ
1,3-Dichlorobenzene	ND		ug/m3	2.2	1.8	281919	01/17/22 20:49	01/17/22 20:49	ZNZ
1,4-Dichlorobenzene	ND		ppbv	0.36	1.8	281919	01/17/22 20:49	01/17/22 20:49	ZNZ
1,4-Dichlorobenzene	ND		ug/m3	2.2	1.8	281919	01/17/22 20:49	01/17/22 20:49	ZNZ
Benzyl chloride	ND		ppbv	0.36	1.8	281919	01/17/22 20:49	01/17/22 20:49	ZNZ
Benzyl chloride	ND		ug/m3	1.9	1.8	281919	01/17/22 20:49	01/17/22 20:49	ZNZ
1,2-Dichlorobenzene	ND		ppbv	0.36	1.8	281919	01/17/22 20:49	01/17/22 20:49	ZNZ
1,2-Dichlorobenzene	ND		ug/m3	2.2	1.8	281919	01/17/22 20:49	01/17/22 20:49	ZNZ
1,2,4-Trichlorobenzene	ND		ppbv	0.36	1.8	281919	01/17/22 20:49	01/17/22 20:49	ZNZ
1,2,4-Trichlorobenzene	ND		ug/m3	2.7	1.8	281919	01/17/22 20:49	01/17/22 20:49	ZNZ
Hexachlorobutadiene	ND		ppbv	0.36	1.8	281919	01/17/22 20:49	01/17/22 20:49	ZNZ
Hexachlorobutadiene	ND		ug/m3	3.8	1.8	281919	01/17/22 20:49	01/17/22 20:49	ZNZ
Xylene (total)	ND		ppbv	0.36	1.8	281919	01/17/22 20:49	01/17/22 20:49	ZNZ
Xylene (total)	ND		ug/m3	1.6	1.8	281919	01/17/22 20:49	01/17/22 20:49	ZNZ
Surrogates				**Limits**					
Bromofluorobenzene	102%		%REC	60-140	1.8	281919	01/17/22 20:49	01/17/22 20:49	ZNZ

Results for any subcontracted analyses are not included in this section.

ENTHALPY ANALYTICAL

Analysis Results for 456645

Sample ID: SB-4-15 SV	Lab ID: 456645-006	Collected: 01/10/22 10:26
	Matrix: Air	

456645-006 Analyte	Result	Qual	Units	RL	DF	Batch	Prepared	Analyzed	Chemist
Method: ASTM D1946 Prep Method: METHOD									
Helium	ND		Mol %	0.18	1.8	281922	01/17/22	01/17/22	MPD
Helium	ND		ppmv	1,800	1.8	281922	01/17/22	01/17/22	MPD
Method: EPA TO-15 Prep Method: METHOD									
Freon 12	**0.73**		ppbv	0.36	1.8	281919	01/17/22 21:40	01/17/22 21:40	ZNZ
Freon 12	**3.6**		ug/m3	1.8	1.8	281919	01/17/22 21:40	01/17/22 21:40	ZNZ
Freon 114	ND		ppbv	0.36	1.8	281919	01/17/22 21:40	01/17/22 21:40	ZNZ
Freon 114	ND		ug/m3	2.5	1.8	281919	01/17/22 21:40	01/17/22 21:40	ZNZ
Chloromethane	ND		ppbv	0.36	1.8	281919	01/17/22 21:40	01/17/22 21:40	ZNZ
Chloromethane	ND		ug/m3	0.74	1.8	281919	01/17/22 21:40	01/17/22 21:40	ZNZ
Vinyl Chloride	ND		ppbv	0.36	1.8	281919	01/17/22 21:40	01/17/22 21:40	ZNZ
Vinyl Chloride	ND		ug/m3	0.92	1.8	281919	01/17/22 21:40	01/17/22 21:40	ZNZ
Bromomethane	ND		ppbv	0.36	1.8	281919	01/17/22 21:40	01/17/22 21:40	ZNZ
Bromomethane	ND		ug/m3	1.4	1.8	281919	01/17/22 21:40	01/17/22 21:40	ZNZ
Chloroethane	ND		ppbv	0.36	1.8	281919	01/17/22 21:40	01/17/22 21:40	ZNZ
Chloroethane	ND		ug/m3	0.95	1.8	281919	01/17/22 21:40	01/17/22 21:40	ZNZ
Trichlorofluoromethane	**0.41**		ppbv	0.36	1.8	281919	01/17/22 21:40	01/17/22 21:40	ZNZ
Trichlorofluoromethane	**2.3**		ug/m3	2.0	1.8	281919	01/17/22 21:40	01/17/22 21:40	ZNZ
1,1-Dichloroethene	ND		ppbv	0.36	1.8	281919	01/17/22 21:40	01/17/22 21:40	ZNZ
1,1-Dichloroethene	ND		ug/m3	1.4	1.8	281919	01/17/22 21:40	01/17/22 21:40	ZNZ
Freon 113	ND		ppbv	0.36	1.8	281919	01/17/22 21:40	01/17/22 21:40	ZNZ
Freon 113	ND		ug/m3	2.8	1.8	281919	01/17/22 21:40	01/17/22 21:40	ZNZ
Acetone	**5.4**		ppbv	1.8	1.8	281919	01/17/22 21:40	01/17/22 21:40	ZNZ
Acetone	**13**		ug/m3	4.3	1.8	281919	01/17/22 21:40	01/17/22 21:40	ZNZ
Carbon Disulfide	**3.6**		ppbv	0.36	1.8	281919	01/17/22 21:40	01/17/22 21:40	ZNZ
Carbon Disulfide	**11**		ug/m3	1.1	1.8	281919	01/17/22 21:40	01/17/22 21:40	ZNZ
Isopropanol (IPA)	ND		ppbv	1.8	1.8	281919	01/17/22 21:40	01/17/22 21:40	ZNZ
Isopropanol (IPA)	ND		ug/m3	4.4	1.8	281919	01/17/22 21:40	01/17/22 21:40	ZNZ
Methylene Chloride	ND		ppbv	0.36	1.8	281919	01/17/22 21:40	01/17/22 21:40	ZNZ
Methylene Chloride	ND		ug/m3	1.3	1.8	281919	01/17/22 21:40	01/17/22 21:40	ZNZ
trans-1,2-Dichloroethene	ND		ppbv	0.36	1.8	281919	01/17/22 21:40	01/17/22 21:40	ZNZ
trans-1,2-Dichloroethene	ND		ug/m3	1.4	1.8	281919	01/17/22 21:40	01/17/22 21:40	ZNZ
MTBE	ND		ppbv	0.36	1.8	281919	01/17/22 21:40	01/17/22 21:40	ZNZ
MTBE	ND		ug/m3	1.3	1.8	281919	01/17/22 21:40	01/17/22 21:40	ZNZ
n-Hexane	ND		ppbv	0.36	1.8	281919	01/17/22 21:40	01/17/22 21:40	ZNZ
n-Hexane	ND		ug/m3	1.3	1.8	281919	01/17/22 21:40	01/17/22 21:40	ZNZ
1,1-Dichloroethane	ND		ppbv	0.36	1.8	281919	01/17/22 21:40	01/17/22 21:40	ZNZ
1,1-Dichloroethane	ND		ug/m3	1.5	1.8	281919	01/17/22 21:40	01/17/22 21:40	ZNZ
Vinyl Acetate	ND		ppbv	1.8	1.8	281919	01/17/22 21:40	01/17/22 21:40	ZNZ
Vinyl Acetate	ND		ug/m3	6.3	1.8	281919	01/17/22 21:40	01/17/22 21:40	ZNZ

Results for any subcontracted analyses are not included in this section.

ENTHALPY ANALYTICAL

Analysis Results for 456645

456645-006 Analyte	Result	Qual	Units	RL	DF	Batch	Prepared	Analyzed	Chemist
cis-1,2-Dichloroethene	ND		ppbv	0.36	1.8	281919	01/17/22 21:40	01/17/22 21:40	ZNZ
cis-1,2-Dichloroethene	ND		ug/m3	1.4	1.8	281919	01/17/22 21:40	01/17/22 21:40	ZNZ
2-Butanone	**3.4**		ppbv	1.8	1.8	281919	01/17/22 21:40	01/17/22 21:40	ZNZ
2-Butanone	**10**		ug/m3	5.3	1.8	281919	01/17/22 21:40	01/17/22 21:40	ZNZ
Chloroform	ND		ppbv	0.36	1.8	281919	01/17/22 21:40	01/17/22 21:40	ZNZ
Chloroform	ND		ug/m3	1.8	1.8	281919	01/17/22 21:40	01/17/22 21:40	ZNZ
1,1,1-Trichloroethane	**1.2**		ppbv	0.36	1.8	281919	01/17/22 21:40	01/17/22 21:40	ZNZ
1,1,1-Trichloroethane	**6.8**		ug/m3	2.0	1.8	281919	01/17/22 21:40	01/17/22 21:40	ZNZ
Carbon Tetrachloride	**0.59**		ppbv	0.36	1.8	281919	01/17/22 21:40	01/17/22 21:40	ZNZ
Carbon Tetrachloride	**3.7**		ug/m3	2.3	1.8	281919	01/17/22 21:40	01/17/22 21:40	ZNZ
Benzene	ND		ppbv	0.36	1.8	281919	01/17/22 21:40	01/17/22 21:40	ZNZ
Benzene	ND		ug/m3	1.2	1.8	281919	01/17/22 21:40	01/17/22 21:40	ZNZ
1,2-Dichloroethane	ND		ppbv	0.36	1.8	281919	01/17/22 21:40	01/17/22 21:40	ZNZ
1,2-Dichloroethane	ND		ug/m3	1.5	1.8	281919	01/17/22 21:40	01/17/22 21:40	ZNZ
Trichloroethene	ND		ppbv	0.36	1.8	281919	01/17/22 21:40	01/17/22 21:40	ZNZ
Trichloroethene	ND		ug/m3	1.9	1.8	281919	01/17/22 21:40	01/17/22 21:40	ZNZ
1,2-Dichloropropane	ND		ppbv	0.36	1.8	281919	01/17/22 21:40	01/17/22 21:40	ZNZ
1,2-Dichloropropane	ND		ug/m3	1.7	1.8	281919	01/17/22 21:40	01/17/22 21:40	ZNZ
Bromodichloromethane	ND		ppbv	0.36	1.8	281919	01/17/22 21:40	01/17/22 21:40	ZNZ
Bromodichloromethane	ND		ug/m3	2.4	1.8	281919	01/17/22 21:40	01/17/22 21:40	ZNZ
cis-1,3-Dichloropropene	ND		ppbv	0.36	1.8	281919	01/17/22 21:40	01/17/22 21:40	ZNZ
cis-1,3-Dichloropropene	ND		ug/m3	1.6	1.8	281919	01/17/22 21:40	01/17/22 21:40	ZNZ
4-Methyl-2-Pentanone	ND		ppbv	0.36	1.8	281919	01/17/22 21:40	01/17/22 21:40	ZNZ
4-Methyl-2-Pentanone	ND		ug/m3	1.5	1.8	281919	01/17/22 21:40	01/17/22 21:40	ZNZ
Toluene	ND		ppbv	0.36	1.8	281919	01/17/22 21:40	01/17/22 21:40	ZNZ
Toluene	ND		ug/m3	1.4	1.8	281919	01/17/22 21:40	01/17/22 21:40	ZNZ
trans-1,3-Dichloropropene	ND		ppbv	0.36	1.8	281919	01/17/22 21:40	01/17/22 21:40	ZNZ
trans-1,3-Dichloropropene	ND		ug/m3	1.6	1.8	281919	01/17/22 21:40	01/17/22 21:40	ZNZ
1,1,2-Trichloroethane	ND		ppbv	0.36	1.8	281919	01/17/22 21:40	01/17/22 21:40	ZNZ
1,1,2-Trichloroethane	ND		ug/m3	2.0	1.8	281919	01/17/22 21:40	01/17/22 21:40	ZNZ
Tetrachloroethene	**0.57**		ppbv	0.36	1.8	281919	01/17/22 21:40	01/17/22 21:40	ZNZ
Tetrachloroethene	**3.9**		ug/m3	2.4	1.8	281919	01/17/22 21:40	01/17/22 21:40	ZNZ
2-Hexanone	ND		ppbv	0.90	1.8	281919	01/17/22 21:40	01/17/22 21:40	ZNZ
2-Hexanone	ND		ug/m3	3.7	1.8	281919	01/17/22 21:40	01/17/22 21:40	ZNZ
Dibromochloromethane	ND		ppbv	0.36	1.8	281919	01/17/22 21:40	01/17/22 21:40	ZNZ
Dibromochloromethane	ND		ug/m3	3.1	1.8	281919	01/17/22 21:40	01/17/22 21:40	ZNZ
1,2-Dibromoethane	ND		ppbv	0.36	1.8	281919	01/17/22 21:40	01/17/22 21:40	ZNZ
1,2-Dibromoethane	ND		ug/m3	2.8	1.8	281919	01/17/22 21:40	01/17/22 21:40	ZNZ
Chlorobenzene	ND		ppbv	0.36	1.8	281919	01/17/22 21:40	01/17/22 21:40	ZNZ
Chlorobenzene	ND		ug/m3	1.7	1.8	281919	01/17/22 21:40	01/17/22 21:40	ZNZ
Ethylbenzene	ND		ppbv	0.36	1.8	281919	01/17/22 21:40	01/17/22 21:40	ZNZ
Ethylbenzene	ND		ug/m3	1.6	1.8	281919	01/17/22 21:40	01/17/22 21:40	ZNZ
m,p-Xylenes	ND		ppbv	0.72	1.8	281919	01/17/22 21:40	01/17/22 21:40	ZNZ
m,p-Xylenes	ND		ug/m3	3.1	1.8	281919	01/17/22 21:40	01/17/22 21:40	ZNZ
o-Xylene	ND		ppbv	0.36	1.8	281919	01/17/22 21:40	01/17/22 21:40	ZNZ
o-Xylene	ND		ug/m3	1.6	1.8	281919	01/17/22 21:40	01/17/22 21:40	ZNZ

Results for any subcontracted analyses are not included in this section.

ENTHALPY ANALYTICAL

Analysis Results for 456645

456645-006 Analyte	Result	Qual	Units	RL	DF	Batch	Prepared	Analyzed	Chemist
Styrene	ND		ppbv	0.36	1.8	281919	01/17/22 21:40	01/17/22 21:40	ZNZ
Styrene	ND		ug/m3	1.5	1.8	281919	01/17/22 21:40	01/17/22 21:40	ZNZ
Bromoform	ND		ppbv	0.36	1.8	281919	01/17/22 21:40	01/17/22 21:40	ZNZ
Bromoform	ND		ug/m3	3.7	1.8	281919	01/17/22 21:40	01/17/22 21:40	ZNZ
1,1,2,2-Tetrachloroethane	ND		ppbv	0.36	1.8	281919	01/17/22 21:40	01/17/22 21:40	ZNZ
1,1,2,2-Tetrachloroethane	ND		ug/m3	2.5	1.8	281919	01/17/22 21:40	01/17/22 21:40	ZNZ
1,1,1,2-Tetrachloroethane	ND		ppbv	0.36	1.8	281919	01/17/22 21:40	01/17/22 21:40	ZNZ
1,1,1,2-Tetrachloroethane	ND		ug/m3	2.5	1.8	281919	01/17/22 21:40	01/17/22 21:40	ZNZ
4-Ethyltoluene	ND		ppbv	0.36	1.8	281919	01/17/22 21:40	01/17/22 21:40	ZNZ
4-Ethyltoluene	ND		ug/m3	1.8	1.8	281919	01/17/22 21:40	01/17/22 21:40	ZNZ
1,3,5-Trimethylbenzene	ND		ppbv	0.36	1.8	281919	01/17/22 21:40	01/17/22 21:40	ZNZ
1,3,5-Trimethylbenzene	ND		ug/m3	1.8	1.8	281919	01/17/22 21:40	01/17/22 21:40	ZNZ
1,2,4-Trimethylbenzene	ND		ppbv	0.36	1.8	281919	01/17/22 21:40	01/17/22 21:40	ZNZ
1,2,4-Trimethylbenzene	ND		ug/m3	1.8	1.8	281919	01/17/22 21:40	01/17/22 21:40	ZNZ
1,3-Dichlorobenzene	ND		ppbv	0.36	1.8	281919	01/17/22 21:40	01/17/22 21:40	ZNZ
1,3-Dichlorobenzene	ND		ug/m3	2.2	1.8	281919	01/17/22 21:40	01/17/22 21:40	ZNZ
1,4-Dichlorobenzene	ND		ppbv	0.36	1.8	281919	01/17/22 21:40	01/17/22 21:40	ZNZ
1,4-Dichlorobenzene	ND		ug/m3	2.2	1.8	281919	01/17/22 21:40	01/17/22 21:40	ZNZ
Benzyl chloride	ND		ppbv	0.36	1.8	281919	01/17/22 21:40	01/17/22 21:40	ZNZ
Benzyl chloride	ND		ug/m3	1.9	1.8	281919	01/17/22 21:40	01/17/22 21:40	ZNZ
1,2-Dichlorobenzene	ND		ppbv	0.36	1.8	281919	01/17/22 21:40	01/17/22 21:40	ZNZ
1,2-Dichlorobenzene	ND		ug/m3	2.2	1.8	281919	01/17/22 21:40	01/17/22 21:40	ZNZ
1,2,4-Trichlorobenzene	ND		ppbv	0.36	1.8	281919	01/17/22 21:40	01/17/22 21:40	ZNZ
1,2,4-Trichlorobenzene	ND		ug/m3	2.7	1.8	281919	01/17/22 21:40	01/17/22 21:40	ZNZ
Hexachlorobutadiene	ND		ppbv	0.36	1.8	281919	01/17/22 21:40	01/17/22 21:40	ZNZ
Hexachlorobutadiene	ND		ug/m3	3.8	1.8	281919	01/17/22 21:40	01/17/22 21:40	ZNZ
Xylene (total)	ND		ppbv	0.36	1.8	281919	01/17/22 21:40	01/17/22 21:40	ZNZ
Xylene (total)	ND		ug/m3	1.6	1.8	281919	01/17/22 21:40	01/17/22 21:40	ZNZ
Surrogates				**Limits**					
Bromofluorobenzene	101%		%REC	60-140	1.8	281919	01/17/22 21:40	01/17/22 21:40	ZNZ

Results for any subcontracted analyses are not included in this section.

ENTHALPY ANALYTICAL

Analysis Results for 456645

Sample ID: SB-5-5 SV	Lab ID: 456645-007	Collected: 01/10/22 10:48
	Matrix: Air	

456645-007 Analyte	Result	Qual	Units	RL	DF	Batch	Prepared	Analyzed	Chemist
Method: ASTM D1946 Prep Method: METHOD									
Helium	ND		Mol %	0.20	2	281922	01/17/22	01/17/22	MPD
Helium	ND		ppmv	2,000	2	281922	01/17/22	01/17/22	MPD
Method: EPA TO-15 Prep Method: METHOD									
Freon 12	**0.73**		ppbv	0.40	2	281919	01/17/22 22:31	01/17/22 22:31	ZNZ
Freon 12	**3.6**		ug/m3	2.0	2	281919	01/17/22 22:31	01/17/22 22:31	ZNZ
Freon 114	ND		ppbv	0.40	2	281919	01/17/22 22:31	01/17/22 22:31	ZNZ
Freon 114	ND		ug/m3	2.8	2	281919	01/17/22 22:31	01/17/22 22:31	ZNZ
Chloromethane	ND		ppbv	0.40	2	281919	01/17/22 22:31	01/17/22 22:31	ZNZ
Chloromethane	ND		ug/m3	0.83	2	281919	01/17/22 22:31	01/17/22 22:31	ZNZ
Vinyl Chloride	ND		ppbv	0.40	2	281919	01/17/22 22:31	01/17/22 22:31	ZNZ
Vinyl Chloride	ND		ug/m3	1.0	2	281919	01/17/22 22:31	01/17/22 22:31	ZNZ
Bromomethane	ND		ppbv	0.40	2	281919	01/17/22 22:31	01/17/22 22:31	ZNZ
Bromomethane	ND		ug/m3	1.6	2	281919	01/17/22 22:31	01/17/22 22:31	ZNZ
Chloroethane	ND		ppbv	0.40	2	281919	01/17/22 22:31	01/17/22 22:31	ZNZ
Chloroethane	ND		ug/m3	1.1	2	281919	01/17/22 22:31	01/17/22 22:31	ZNZ
Trichlorofluoromethane	ND		ppbv	0.40	2	281919	01/17/22 22:31	01/17/22 22:31	ZNZ
Trichlorofluoromethane	ND		ug/m3	2.2	2	281919	01/17/22 22:31	01/17/22 22:31	ZNZ
1,1-Dichloroethene	ND		ppbv	0.40	2	281919	01/17/22 22:31	01/17/22 22:31	ZNZ
1,1-Dichloroethene	ND		ug/m3	1.6	2	281919	01/17/22 22:31	01/17/22 22:31	ZNZ
Freon 113	ND		ppbv	0.40	2	281919	01/17/22 22:31	01/17/22 22:31	ZNZ
Freon 113	ND		ug/m3	3.1	2	281919	01/17/22 22:31	01/17/22 22:31	ZNZ
Acetone	**4.1**		ppbv	2.0	2	281919	01/17/22 22:31	01/17/22 22:31	ZNZ
Acetone	**9.6**		ug/m3	4.8	2	281919	01/17/22 22:31	01/17/22 22:31	ZNZ
Carbon Disulfide	**0.84**		ppbv	0.40	2	281919	01/17/22 22:31	01/17/22 22:31	ZNZ
Carbon Disulfide	**2.6**		ug/m3	1.2	2	281919	01/17/22 22:31	01/17/22 22:31	ZNZ
Isopropanol (IPA)	ND		ppbv	2.0	2	281919	01/17/22 22:31	01/17/22 22:31	ZNZ
Isopropanol (IPA)	ND		ug/m3	4.9	2	281919	01/17/22 22:31	01/17/22 22:31	ZNZ
Methylene Chloride	**0.58**		ppbv	0.40	2	281919	01/17/22 22:31	01/17/22 22:31	ZNZ
Methylene Chloride	**2.0**		ug/m3	1.4	2	281919	01/17/22 22:31	01/17/22 22:31	ZNZ
trans-1,2-Dichloroethene	ND		ppbv	0.40	2	281919	01/17/22 22:31	01/17/22 22:31	ZNZ
trans-1,2-Dichloroethene	ND		ug/m3	1.6	2	281919	01/17/22 22:31	01/17/22 22:31	ZNZ
MTBE	ND		ppbv	0.40	2	281919	01/17/22 22:31	01/17/22 22:31	ZNZ
MTBE	ND		ug/m3	1.4	2	281919	01/17/22 22:31	01/17/22 22:31	ZNZ
n-Hexane	ND		ppbv	0.40	2	281919	01/17/22 22:31	01/17/22 22:31	ZNZ
n-Hexane	ND		ug/m3	1.4	2	281919	01/17/22 22:31	01/17/22 22:31	ZNZ
1,1-Dichloroethane	ND		ppbv	0.40	2	281919	01/17/22 22:31	01/17/22 22:31	ZNZ
1,1-Dichloroethane	ND		ug/m3	1.6	2	281919	01/17/22 22:31	01/17/22 22:31	ZNZ
Vinyl Acetate	ND		ppbv	2.0	2	281919	01/17/22 22:31	01/17/22 22:31	ZNZ
Vinyl Acetate	ND		ug/m3	7.0	2	281919	01/17/22 22:31	01/17/22 22:31	ZNZ

Results for any subcontracted analyses are not included in this section.

ENTHALPY ANALYTICAL

Analysis Results for 456645

456645-007 Analyte	Result	Qual	Units	RL	DF	Batch	Prepared	Analyzed	Chemist
cis-1,2-Dichloroethene	ND		ppbv	0.40	2	281919	01/17/22 22:31	01/17/22 22:31	ZNZ
cis-1,2-Dichloroethene	ND		ug/m3	1.6	2	281919	01/17/22 22:31	01/17/22 22:31	ZNZ
2-Butanone	**3.9**		ppbv	2.0	2	281919	01/17/22 22:31	01/17/22 22:31	ZNZ
2-Butanone	**12**		ug/m3	5.9	2	281919	01/17/22 22:31	01/17/22 22:31	ZNZ
Chloroform	ND		ppbv	0.40	2	281919	01/17/22 22:31	01/17/22 22:31	ZNZ
Chloroform	ND		ug/m3	2.0	2	281919	01/17/22 22:31	01/17/22 22:31	ZNZ
1,1,1-Trichloroethane	**0.82**		ppbv	0.40	2	281919	01/17/22 22:31	01/17/22 22:31	ZNZ
1,1,1-Trichloroethane	**4.5**		ug/m3	2.2	2	281919	01/17/22 22:31	01/17/22 22:31	ZNZ
Carbon Tetrachloride	ND		ppbv	0.40	2	281919	01/17/22 22:31	01/17/22 22:31	ZNZ
Carbon Tetrachloride	ND		ug/m3	2.5	2	281919	01/17/22 22:31	01/17/22 22:31	ZNZ
Benzene	ND		ppbv	0.40	2	281919	01/17/22 22:31	01/17/22 22:31	ZNZ
Benzene	ND		ug/m3	1.3	2	281919	01/17/22 22:31	01/17/22 22:31	ZNZ
1,2-Dichloroethane	ND		ppbv	0.40	2	281919	01/17/22 22:31	01/17/22 22:31	ZNZ
1,2-Dichloroethane	ND		ug/m3	1.6	2	281919	01/17/22 22:31	01/17/22 22:31	ZNZ
Trichloroethene	ND		ppbv	0.40	2	281919	01/17/22 22:31	01/17/22 22:31	ZNZ
Trichloroethene	ND		ug/m3	2.1	2	281919	01/17/22 22:31	01/17/22 22:31	ZNZ
1,2-Dichloropropane	ND		ppbv	0.40	2	281919	01/17/22 22:31	01/17/22 22:31	ZNZ
1,2-Dichloropropane	ND		ug/m3	1.8	2	281919	01/17/22 22:31	01/17/22 22:31	ZNZ
Bromodichloromethane	ND		ppbv	0.40	2	281919	01/17/22 22:31	01/17/22 22:31	ZNZ
Bromodichloromethane	ND		ug/m3	2.7	2	281919	01/17/22 22:31	01/17/22 22:31	ZNZ
cis-1,3-Dichloropropene	ND		ppbv	0.40	2	281919	01/17/22 22:31	01/17/22 22:31	ZNZ
cis-1,3-Dichloropropene	ND		ug/m3	1.8	2	281919	01/17/22 22:31	01/17/22 22:31	ZNZ
4-Methyl-2-Pentanone	**0.44**		ppbv	0.40	2	281919	01/17/22 22:31	01/17/22 22:31	ZNZ
4-Methyl-2-Pentanone	**1.8**		ug/m3	1.6	2	281919	01/17/22 22:31	01/17/22 22:31	ZNZ
Toluene	ND		ppbv	0.40	2	281919	01/17/22 22:31	01/17/22 22:31	ZNZ
Toluene	ND		ug/m3	1.5	2	281919	01/17/22 22:31	01/17/22 22:31	ZNZ
trans-1,3-Dichloropropene	ND		ppbv	0.40	2	281919	01/17/22 22:31	01/17/22 22:31	ZNZ
trans-1,3-Dichloropropene	ND		ug/m3	1.8	2	281919	01/17/22 22:31	01/17/22 22:31	ZNZ
1,1,2-Trichloroethane	ND		ppbv	0.40	2	281919	01/17/22 22:31	01/17/22 22:31	ZNZ
1,1,2-Trichloroethane	ND		ug/m3	2.2	2	281919	01/17/22 22:31	01/17/22 22:31	ZNZ
Tetrachloroethene	**0.58**		ppbv	0.40	2	281919	01/17/22 22:31	01/17/22 22:31	ZNZ
Tetrachloroethene	**3.9**		ug/m3	2.7	2	281919	01/17/22 22:31	01/17/22 22:31	ZNZ
2-Hexanone	ND		ppbv	1.0	2	281919	01/17/22 22:31	01/17/22 22:31	ZNZ
2-Hexanone	ND		ug/m3	4.1	2	281919	01/17/22 22:31	01/17/22 22:31	ZNZ
Dibromochloromethane	ND		ppbv	0.40	2	281919	01/17/22 22:31	01/17/22 22:31	ZNZ
Dibromochloromethane	ND		ug/m3	3.4	2	281919	01/17/22 22:31	01/17/22 22:31	ZNZ
1,2-Dibromoethane	ND		ppbv	0.40	2	281919	01/17/22 22:31	01/17/22 22:31	ZNZ
1,2-Dibromoethane	ND		ug/m3	3.1	2	281919	01/17/22 22:31	01/17/22 22:31	ZNZ
Chlorobenzene	ND		ppbv	0.40	2	281919	01/17/22 22:31	01/17/22 22:31	ZNZ
Chlorobenzene	ND		ug/m3	1.8	2	281919	01/17/22 22:31	01/17/22 22:31	ZNZ
Ethylbenzene	ND		ppbv	0.40	2	281919	01/17/22 22:31	01/17/22 22:31	ZNZ
Ethylbenzene	ND		ug/m3	1.7	2	281919	01/17/22 22:31	01/17/22 22:31	ZNZ
m,p-Xylenes	ND		ppbv	0.80	2	281919	01/17/22 22:31	01/17/22 22:31	ZNZ
m,p-Xylenes	ND		ug/m3	3.5	2	281919	01/17/22 22:31	01/17/22 22:31	ZNZ
o-Xylene	ND		ppbv	0.40	2	281919	01/17/22 22:31	01/17/22 22:31	ZNZ
o-Xylene	ND		ug/m3	1.7	2	281919	01/17/22 22:31	01/17/22 22:31	ZNZ

Results for any subcontracted analyses are not included in this section.

ENTHALPY ANALYTICAL

Analysis Results for 456645

456645-007 Analyte	Result	Qual	Units	RL	DF	Batch	Prepared	Analyzed	Chemist
Styrene	ND		ppbv	0.40	2	281919	01/17/22 22:31	01/17/22 22:31	ZNZ
Styrene	ND		ug/m3	1.7	2	281919	01/17/22 22:31	01/17/22 22:31	ZNZ
Bromoform	ND		ppbv	0.40	2	281919	01/17/22 22:31	01/17/22 22:31	ZNZ
Bromoform	ND		ug/m3	4.1	2	281919	01/17/22 22:31	01/17/22 22:31	ZNZ
1,1,2,2-Tetrachloroethane	ND		ppbv	0.40	2	281919	01/17/22 22:31	01/17/22 22:31	ZNZ
1,1,2,2-Tetrachloroethane	ND		ug/m3	2.7	2	281919	01/17/22 22:31	01/17/22 22:31	ZNZ
1,1,1,2-Tetrachloroethane	ND		ppbv	0.40	2	281919	01/17/22 22:31	01/17/22 22:31	ZNZ
1,1,1,2-Tetrachloroethane	ND		ug/m3	2.7	2	281919	01/17/22 22:31	01/17/22 22:31	ZNZ
4-Ethyltoluene	ND		ppbv	0.40	2	281919	01/17/22 22:31	01/17/22 22:31	ZNZ
4-Ethyltoluene	ND		ug/m3	2.0	2	281919	01/17/22 22:31	01/17/22 22:31	ZNZ
1,3,5-Trimethylbenzene	ND		ppbv	0.40	2	281919	01/17/22 22:31	01/17/22 22:31	ZNZ
1,3,5-Trimethylbenzene	ND		ug/m3	2.0	2	281919	01/17/22 22:31	01/17/22 22:31	ZNZ
1,2,4-Trimethylbenzene	ND		ppbv	0.40	2	281919	01/17/22 22:31	01/17/22 22:31	ZNZ
1,2,4-Trimethylbenzene	ND		ug/m3	2.0	2	281919	01/17/22 22:31	01/17/22 22:31	ZNZ
1,3-Dichlorobenzene	ND		ppbv	0.40	2	281919	01/17/22 22:31	01/17/22 22:31	ZNZ
1,3-Dichlorobenzene	ND		ug/m3	2.4	2	281919	01/17/22 22:31	01/17/22 22:31	ZNZ
1,4-Dichlorobenzene	ND		ppbv	0.40	2	281919	01/17/22 22:31	01/17/22 22:31	ZNZ
1,4-Dichlorobenzene	ND		ug/m3	2.4	2	281919	01/17/22 22:31	01/17/22 22:31	ZNZ
Benzyl chloride	ND		ppbv	0.40	2	281919	01/17/22 22:31	01/17/22 22:31	ZNZ
Benzyl chloride	ND		ug/m3	2.1	2	281919	01/17/22 22:31	01/17/22 22:31	ZNZ
1,2-Dichlorobenzene	ND		ppbv	0.40	2	281919	01/17/22 22:31	01/17/22 22:31	ZNZ
1,2-Dichlorobenzene	ND		ug/m3	2.4	2	281919	01/17/22 22:31	01/17/22 22:31	ZNZ
1,2,4-Trichlorobenzene	ND		ppbv	0.40	2	281919	01/17/22 22:31	01/17/22 22:31	ZNZ
1,2,4-Trichlorobenzene	ND		ug/m3	3.0	2	281919	01/17/22 22:31	01/17/22 22:31	ZNZ
Hexachlorobutadiene	ND		ppbv	0.40	2	281919	01/17/22 22:31	01/17/22 22:31	ZNZ
Hexachlorobutadiene	ND		ug/m3	4.3	2	281919	01/17/22 22:31	01/17/22 22:31	ZNZ
Xylene (total)	ND		ppbv	0.40	2	281919	01/17/22 22:31	01/17/22 22:31	ZNZ
Xylene (total)	ND		ug/m3	1.7	2	281919	01/17/22 22:31	01/17/22 22:31	ZNZ
Surrogates				**Limits**					
Bromofluorobenzene	101%		%REC	60-140	2	281919	01/17/22 22:31	01/17/22 22:31	ZNZ

Results for any subcontracted analyses are not included in this section.

ENTHALPY ANALYTICAL

Analysis Results for 456645

Sample ID: SB-5-15 SV	Lab ID: 456645-008	Collected: 01/10/22 10:48
	Matrix: Air	

456645-008 Analyte	Result	Qual	Units	RL	DF	Batch	Prepared	Analyzed	Chemist
Method: ASTM D1946 Prep Method: METHOD									
Helium	ND		Mol %	0.18	1.8	281922	01/17/22	01/17/22	MPD
Helium	ND		ppmv	1,800	1.8	281922	01/17/22	01/17/22	MPD
Method: EPA TO-15 Prep Method: METHOD									
Freon 12	**0.58**		ppbv	0.36	1.8	281919	01/17/22 23:23	01/17/22 23:23	ZNZ
Freon 12	**2.9**		ug/m3	1.8	1.8	281919	01/17/22 23:23	01/17/22 23:23	ZNZ
Freon 114	ND		ppbv	0.36	1.8	281919	01/17/22 23:23	01/17/22 23:23	ZNZ
Freon 114	ND		ug/m3	2.5	1.8	281919	01/17/22 23:23	01/17/22 23:23	ZNZ
Chloromethane	ND		ppbv	0.36	1.8	281919	01/17/22 23:23	01/17/22 23:23	ZNZ
Chloromethane	ND		ug/m3	0.74	1.8	281919	01/17/22 23:23	01/17/22 23:23	ZNZ
Vinyl Chloride	ND		ppbv	0.36	1.8	281919	01/17/22 23:23	01/17/22 23:23	ZNZ
Vinyl Chloride	ND		ug/m3	0.92	1.8	281919	01/17/22 23:23	01/17/22 23:23	ZNZ
Bromomethane	ND		ppbv	0.36	1.8	281919	01/17/22 23:23	01/17/22 23:23	ZNZ
Bromomethane	ND		ug/m3	1.4	1.8	281919	01/17/22 23:23	01/17/22 23:23	ZNZ
Chloroethane	ND		ppbv	0.36	1.8	281919	01/17/22 23:23	01/17/22 23:23	ZNZ
Chloroethane	ND		ug/m3	0.95	1.8	281919	01/17/22 23:23	01/17/22 23:23	ZNZ
Trichlorofluoromethane	ND		ppbv	0.36	1.8	281919	01/17/22 23:23	01/17/22 23:23	ZNZ
Trichlorofluoromethane	ND		ug/m3	2.0	1.8	281919	01/17/22 23:23	01/17/22 23:23	ZNZ
1,1-Dichloroethene	ND		ppbv	0.36	1.8	281919	01/17/22 23:23	01/17/22 23:23	ZNZ
1,1-Dichloroethene	ND		ug/m3	1.4	1.8	281919	01/17/22 23:23	01/17/22 23:23	ZNZ
Freon 113	ND		ppbv	0.36	1.8	281919	01/17/22 23:23	01/17/22 23:23	ZNZ
Freon 113	ND		ug/m3	2.8	1.8	281919	01/17/22 23:23	01/17/22 23:23	ZNZ
Acetone	**5.4**		ppbv	1.8	1.8	281919	01/17/22 23:23	01/17/22 23:23	ZNZ
Acetone	**13**		ug/m3	4.3	1.8	281919	01/17/22 23:23	01/17/22 23:23	ZNZ
Carbon Disulfide	**1.1**		ppbv	0.36	1.8	281919	01/17/22 23:23	01/17/22 23:23	ZNZ
Carbon Disulfide	**3.4**		ug/m3	1.1	1.8	281919	01/17/22 23:23	01/17/22 23:23	ZNZ
Isopropanol (IPA)	ND		ppbv	1.8	1.8	281919	01/17/22 23:23	01/17/22 23:23	ZNZ
Isopropanol (IPA)	ND		ug/m3	4.4	1.8	281919	01/17/22 23:23	01/17/22 23:23	ZNZ
Methylene Chloride	ND		ppbv	0.36	1.8	281919	01/17/22 23:23	01/17/22 23:23	ZNZ
Methylene Chloride	ND		ug/m3	1.3	1.8	281919	01/17/22 23:23	01/17/22 23:23	ZNZ
trans-1,2-Dichloroethene	ND		ppbv	0.36	1.8	281919	01/17/22 23:23	01/17/22 23:23	ZNZ
trans-1,2-Dichloroethene	ND		ug/m3	1.4	1.8	281919	01/17/22 23:23	01/17/22 23:23	ZNZ
MTBE	ND		ppbv	0.36	1.8	281919	01/17/22 23:23	01/17/22 23:23	ZNZ
MTBE	ND		ug/m3	1.3	1.8	281919	01/17/22 23:23	01/17/22 23:23	ZNZ
n-Hexane	**0.55**		ppbv	0.36	1.8	281919	01/17/22 23:23	01/17/22 23:23	ZNZ
n-Hexane	**2.0**		ug/m3	1.3	1.8	281919	01/17/22 23:23	01/17/22 23:23	ZNZ
1,1-Dichloroethane	ND		ppbv	0.36	1.8	281919	01/17/22 23:23	01/17/22 23:23	ZNZ
1,1-Dichloroethane	ND		ug/m3	1.5	1.8	281919	01/17/22 23:23	01/17/22 23:23	ZNZ
Vinyl Acetate	ND		ppbv	1.8	1.8	281919	01/17/22 23:23	01/17/22 23:23	ZNZ
Vinyl Acetate	ND		ug/m3	6.3	1.8	281919	01/17/22 23:23	01/17/22 23:23	ZNZ

Results for any subcontracted analyses are not included in this section.

ENTHALPY ANALYTICAL

Analysis Results for 456645

456645-008 Analyte	Result	Qual	Units	RL	DF	Batch	Prepared	Analyzed	Chemist
cis-1,2-Dichloroethene	ND		ppbv	0.36	1.8	281919	01/17/22 23:23	01/17/22 23:23	ZNZ
cis-1,2-Dichloroethene	ND		ug/m3	1.4	1.8	281919	01/17/22 23:23	01/17/22 23:23	ZNZ
2-Butanone	**2.7**		ppbv	1.8	1.8	281919	01/17/22 23:23	01/17/22 23:23	ZNZ
2-Butanone	**8.0**		ug/m3	5.3	1.8	281919	01/17/22 23:23	01/17/22 23:23	ZNZ
Chloroform	ND		ppbv	0.36	1.8	281919	01/17/22 23:23	01/17/22 23:23	ZNZ
Chloroform	ND		ug/m3	1.8	1.8	281919	01/17/22 23:23	01/17/22 23:23	ZNZ
1,1,1-Trichloroethane	ND		ppbv	0.36	1.8	281919	01/17/22 23:23	01/17/22 23:23	ZNZ
1,1,1-Trichloroethane	ND		ug/m3	2.0	1.8	281919	01/17/22 23:23	01/17/22 23:23	ZNZ
Carbon Tetrachloride	ND		ppbv	0.36	1.8	281919	01/17/22 23:23	01/17/22 23:23	ZNZ
Carbon Tetrachloride	ND		ug/m3	2.3	1.8	281919	01/17/22 23:23	01/17/22 23:23	ZNZ
Benzene	ND		ppbv	0.36	1.8	281919	01/17/22 23:23	01/17/22 23:23	ZNZ
Benzene	ND		ug/m3	1.2	1.8	281919	01/17/22 23:23	01/17/22 23:23	ZNZ
1,2-Dichloroethane	ND		ppbv	0.36	1.8	281919	01/17/22 23:23	01/17/22 23:23	ZNZ
1,2-Dichloroethane	ND		ug/m3	1.5	1.8	281919	01/17/22 23:23	01/17/22 23:23	ZNZ
Trichloroethene	ND		ppbv	0.36	1.8	281919	01/17/22 23:23	01/17/22 23:23	ZNZ
Trichloroethene	ND		ug/m3	1.9	1.8	281919	01/17/22 23:23	01/17/22 23:23	ZNZ
1,2-Dichloropropane	ND		ppbv	0.36	1.8	281919	01/17/22 23:23	01/17/22 23:23	ZNZ
1,2-Dichloropropane	ND		ug/m3	1.7	1.8	281919	01/17/22 23:23	01/17/22 23:23	ZNZ
Bromodichloromethane	ND		ppbv	0.36	1.8	281919	01/17/22 23:23	01/17/22 23:23	ZNZ
Bromodichloromethane	ND		ug/m3	2.4	1.8	281919	01/17/22 23:23	01/17/22 23:23	ZNZ
cis-1,3-Dichloropropene	ND		ppbv	0.36	1.8	281919	01/17/22 23:23	01/17/22 23:23	ZNZ
cis-1,3-Dichloropropene	ND		ug/m3	1.6	1.8	281919	01/17/22 23:23	01/17/22 23:23	ZNZ
4-Methyl-2-Pentanone	**0.40**		ppbv	0.36	1.8	281919	01/17/22 23:23	01/17/22 23:23	ZNZ
4-Methyl-2-Pentanone	**1.6**		ug/m3	1.5	1.8	281919	01/17/22 23:23	01/17/22 23:23	ZNZ
Toluene	ND		ppbv	0.36	1.8	281919	01/17/22 23:23	01/17/22 23:23	ZNZ
Toluene	ND		ug/m3	1.4	1.8	281919	01/17/22 23:23	01/17/22 23:23	ZNZ
trans-1,3-Dichloropropene	ND		ppbv	0.36	1.8	281919	01/17/22 23:23	01/17/22 23:23	ZNZ
trans-1,3-Dichloropropene	ND		ug/m3	1.6	1.8	281919	01/17/22 23:23	01/17/22 23:23	ZNZ
1,1,2-Trichloroethane	ND		ppbv	0.36	1.8	281919	01/17/22 23:23	01/17/22 23:23	ZNZ
1,1,2-Trichloroethane	ND		ug/m3	2.0	1.8	281919	01/17/22 23:23	01/17/22 23:23	ZNZ
Tetrachloroethene	ND		ppbv	0.36	1.8	281919	01/17/22 23:23	01/17/22 23:23	ZNZ
Tetrachloroethene	ND		ug/m3	2.4	1.8	281919	01/17/22 23:23	01/17/22 23:23	ZNZ
2-Hexanone	ND		ppbv	0.90	1.8	281919	01/17/22 23:23	01/17/22 23:23	ZNZ
2-Hexanone	ND		ug/m3	3.7	1.8	281919	01/17/22 23:23	01/17/22 23:23	ZNZ
Dibromochloromethane	ND		ppbv	0.36	1.8	281919	01/17/22 23:23	01/17/22 23:23	ZNZ
Dibromochloromethane	ND		ug/m3	3.1	1.8	281919	01/17/22 23:23	01/17/22 23:23	ZNZ
1,2-Dibromoethane	ND		ppbv	0.36	1.8	281919	01/17/22 23:23	01/17/22 23:23	ZNZ
1,2-Dibromoethane	ND		ug/m3	2.8	1.8	281919	01/17/22 23:23	01/17/22 23:23	ZNZ
Chlorobenzene	ND		ppbv	0.36	1.8	281919	01/17/22 23:23	01/17/22 23:23	ZNZ
Chlorobenzene	ND		ug/m3	1.7	1.8	281919	01/17/22 23:23	01/17/22 23:23	ZNZ
Ethylbenzene	ND		ppbv	0.36	1.8	281919	01/17/22 23:23	01/17/22 23:23	ZNZ
Ethylbenzene	ND		ug/m3	1.6	1.8	281919	01/17/22 23:23	01/17/22 23:23	ZNZ
m,p-Xylenes	ND		ppbv	0.72	1.8	281919	01/17/22 23:23	01/17/22 23:23	ZNZ
m,p-Xylenes	ND		ug/m3	3.1	1.8	281919	01/17/22 23:23	01/17/22 23:23	ZNZ
o-Xylene	ND		ppbv	0.36	1.8	281919	01/17/22 23:23	01/17/22 23:23	ZNZ
o-Xylene	ND		ug/m3	1.6	1.8	281919	01/17/22 23:23	01/17/22 23:23	ZNZ

Results for any subcontracted analyses are not included in this section.

ENTHALPY ANALYTICAL

Analysis Results for 456645

456645-008 Analyte	Result	Qual	Units	RL	DF	Batch	Prepared	Analyzed	Chemist
Styrene	ND		ppbv	0.36	1.8	281919	01/17/22 23:23	01/17/22 23:23	ZNZ
Styrene	ND		ug/m3	1.5	1.8	281919	01/17/22 23:23	01/17/22 23:23	ZNZ
Bromoform	ND		ppbv	0.36	1.8	281919	01/17/22 23:23	01/17/22 23:23	ZNZ
Bromoform	ND		ug/m3	3.7	1.8	281919	01/17/22 23:23	01/17/22 23:23	ZNZ
1,1,2,2-Tetrachloroethane	ND		ppbv	0.36	1.8	281919	01/17/22 23:23	01/17/22 23:23	ZNZ
1,1,2,2-Tetrachloroethane	ND		ug/m3	2.5	1.8	281919	01/17/22 23:23	01/17/22 23:23	ZNZ
1,1,1,2-Tetrachloroethane	ND		ppbv	0.36	1.8	281919	01/17/22 23:23	01/17/22 23:23	ZNZ
1,1,1,2-Tetrachloroethane	ND		ug/m3	2.5	1.8	281919	01/17/22 23:23	01/17/22 23:23	ZNZ
4-Ethyltoluene	ND		ppbv	0.36	1.8	281919	01/17/22 23:23	01/17/22 23:23	ZNZ
4-Ethyltoluene	ND		ug/m3	1.8	1.8	281919	01/17/22 23:23	01/17/22 23:23	ZNZ
1,3,5-Trimethylbenzene	ND		ppbv	0.36	1.8	281919	01/17/22 23:23	01/17/22 23:23	ZNZ
1,3,5-Trimethylbenzene	ND		ug/m3	1.8	1.8	281919	01/17/22 23:23	01/17/22 23:23	ZNZ
1,2,4-Trimethylbenzene	ND		ppbv	0.36	1.8	281919	01/17/22 23:23	01/17/22 23:23	ZNZ
1,2,4-Trimethylbenzene	ND		ug/m3	1.8	1.8	281919	01/17/22 23:23	01/17/22 23:23	ZNZ
1,3-Dichlorobenzene	ND		ppbv	0.36	1.8	281919	01/17/22 23:23	01/17/22 23:23	ZNZ
1,3-Dichlorobenzene	ND		ug/m3	2.2	1.8	281919	01/17/22 23:23	01/17/22 23:23	ZNZ
1,4-Dichlorobenzene	ND		ppbv	0.36	1.8	281919	01/17/22 23:23	01/17/22 23:23	ZNZ
1,4-Dichlorobenzene	ND		ug/m3	2.2	1.8	281919	01/17/22 23:23	01/17/22 23:23	ZNZ
Benzyl chloride	ND		ppbv	0.36	1.8	281919	01/17/22 23:23	01/17/22 23:23	ZNZ
Benzyl chloride	ND		ug/m3	1.9	1.8	281919	01/17/22 23:23	01/17/22 23:23	ZNZ
1,2-Dichlorobenzene	ND		ppbv	0.36	1.8	281919	01/17/22 23:23	01/17/22 23:23	ZNZ
1,2-Dichlorobenzene	ND		ug/m3	2.2	1.8	281919	01/17/22 23:23	01/17/22 23:23	ZNZ
1,2,4-Trichlorobenzene	ND		ppbv	0.36	1.8	281919	01/17/22 23:23	01/17/22 23:23	ZNZ
1,2,4-Trichlorobenzene	ND		ug/m3	2.7	1.8	281919	01/17/22 23:23	01/17/22 23:23	ZNZ
Hexachlorobutadiene	ND		ppbv	0.36	1.8	281919	01/17/22 23:23	01/17/22 23:23	ZNZ
Hexachlorobutadiene	ND		ug/m3	3.8	1.8	281919	01/17/22 23:23	01/17/22 23:23	ZNZ
Xylene (total)	ND		ppbv	0.36	1.8	281919	01/17/22 23:23	01/17/22 23:23	ZNZ
Xylene (total)	ND		ug/m3	1.6	1.8	281919	01/17/22 23:23	01/17/22 23:23	ZNZ
Surrogates				**Limits**					
Bromofluorobenzene	103%		%REC	60-140	1.8	281919	01/17/22 23:23	01/17/22 23:23	ZNZ

Results for any subcontracted analyses are not included in this section.

ENTHALPY ANALYTICAL

Analysis Results for 456645

Sample ID: SB-6-5 SV	Lab ID: 456645-009	Collected: 01/10/22 11:12
	Matrix: Air	

456645-009 Analyte	Result	Qual	Units	RL	DF	Batch	Prepared	Analyzed	Chemist
Method: ASTM D1946 Prep Method: METHOD									
Helium	ND		Mol %	0.20	2	281922	01/17/22	01/17/22	MPD
Helium	ND		ppmv	2,000	2	281922	01/17/22	01/17/22	MPD
Method: EPA TO-15 Prep Method: METHOD									
Freon 12	**0.50**		ppbv	0.40	2	281919	01/18/22 00:14	01/18/22 00:14	ZNZ
Freon 12	**2.5**		ug/m3	2.0	2	281919	01/18/22 00:14	01/18/22 00:14	ZNZ
Freon 114	ND		ppbv	0.40	2	281919	01/18/22 00:14	01/18/22 00:14	ZNZ
Freon 114	ND		ug/m3	2.8	2	281919	01/18/22 00:14	01/18/22 00:14	ZNZ
Chloromethane	ND		ppbv	0.40	2	281919	01/18/22 00:14	01/18/22 00:14	ZNZ
Chloromethane	ND		ug/m3	0.83	2	281919	01/18/22 00:14	01/18/22 00:14	ZNZ
Vinyl Chloride	ND		ppbv	0.40	2	281919	01/18/22 00:14	01/18/22 00:14	ZNZ
Vinyl Chloride	ND		ug/m3	1.0	2	281919	01/18/22 00:14	01/18/22 00:14	ZNZ
Bromomethane	ND		ppbv	0.40	2	281919	01/18/22 00:14	01/18/22 00:14	ZNZ
Bromomethane	ND		ug/m3	1.6	2	281919	01/18/22 00:14	01/18/22 00:14	ZNZ
Chloroethane	ND		ppbv	0.40	2	281919	01/18/22 00:14	01/18/22 00:14	ZNZ
Chloroethane	ND		ug/m3	1.1	2	281919	01/18/22 00:14	01/18/22 00:14	ZNZ
Trichlorofluoromethane	**0.50**		ppbv	0.40	2	281919	01/18/22 00:14	01/18/22 00:14	ZNZ
Trichlorofluoromethane	**2.8**		ug/m3	2.2	2	281919	01/18/22 00:14	01/18/22 00:14	ZNZ
1,1-Dichloroethene	ND		ppbv	0.40	2	281919	01/18/22 00:14	01/18/22 00:14	ZNZ
1,1-Dichloroethene	ND		ug/m3	1.6	2	281919	01/18/22 00:14	01/18/22 00:14	ZNZ
Freon 113	ND		ppbv	0.40	2	281919	01/18/22 00:14	01/18/22 00:14	ZNZ
Freon 113	ND		ug/m3	3.1	2	281919	01/18/22 00:14	01/18/22 00:14	ZNZ
Acetone	**2.4**		ppbv	2.0	2	281919	01/18/22 00:14	01/18/22 00:14	ZNZ
Acetone	**5.7**		ug/m3	4.8	2	281919	01/18/22 00:14	01/18/22 00:14	ZNZ
Carbon Disulfide	ND		ppbv	0.40	2	281919	01/18/22 00:14	01/18/22 00:14	ZNZ
Carbon Disulfide	ND		ug/m3	1.2	2	281919	01/18/22 00:14	01/18/22 00:14	ZNZ
Isopropanol (IPA)	ND		ppbv	2.0	2	281919	01/18/22 00:14	01/18/22 00:14	ZNZ
Isopropanol (IPA)	ND		ug/m3	4.9	2	281919	01/18/22 00:14	01/18/22 00:14	ZNZ
Methylene Chloride	ND		ppbv	0.40	2	281919	01/18/22 00:14	01/18/22 00:14	ZNZ
Methylene Chloride	ND		ug/m3	1.4	2	281919	01/18/22 00:14	01/18/22 00:14	ZNZ
trans-1,2-Dichloroethene	ND		ppbv	0.40	2	281919	01/18/22 00:14	01/18/22 00:14	ZNZ
trans-1,2-Dichloroethene	ND		ug/m3	1.6	2	281919	01/18/22 00:14	01/18/22 00:14	ZNZ
MTBE	ND		ppbv	0.40	2	281919	01/18/22 00:14	01/18/22 00:14	ZNZ
MTBE	ND		ug/m3	1.4	2	281919	01/18/22 00:14	01/18/22 00:14	ZNZ
n-Hexane	ND		ppbv	0.40	2	281919	01/18/22 00:14	01/18/22 00:14	ZNZ
n-Hexane	ND		ug/m3	1.4	2	281919	01/18/22 00:14	01/18/22 00:14	ZNZ
1,1-Dichloroethane	ND		ppbv	0.40	2	281919	01/18/22 00:14	01/18/22 00:14	ZNZ
1,1-Dichloroethane	ND		ug/m3	1.6	2	281919	01/18/22 00:14	01/18/22 00:14	ZNZ
Vinyl Acetate	ND		ppbv	2.0	2	281919	01/18/22 00:14	01/18/22 00:14	ZNZ
Vinyl Acetate	ND		ug/m3	7.0	2	281919	01/18/22 00:14	01/18/22 00:14	ZNZ

Results for any subcontracted analyses are not included in this section.

ENTHALPY ANALYTICAL

Analysis Results for 456645

456645-009 Analyte	Result	Qual	Units	RL	DF	Batch	Prepared	Analyzed	Chemist
cis-1,2-Dichloroethene	ND		ppbv	0.40	2	281919	01/18/22 00:14	01/18/22 00:14	ZNZ
cis-1,2-Dichloroethene	ND		ug/m3	1.6	2	281919	01/18/22 00:14	01/18/22 00:14	ZNZ
2-Butanone	ND		ppbv	2.0	2	281919	01/18/22 00:14	01/18/22 00:14	ZNZ
2-Butanone	ND		ug/m3	5.9	2	281919	01/18/22 00:14	01/18/22 00:14	ZNZ
Chloroform	ND		ppbv	0.40	2	281919	01/18/22 00:14	01/18/22 00:14	ZNZ
Chloroform	ND		ug/m3	2.0	2	281919	01/18/22 00:14	01/18/22 00:14	ZNZ
1,1,1-Trichloroethane	**0.80**		ppbv	0.40	2	281919	01/18/22 00:14	01/18/22 00:14	ZNZ
1,1,1-Trichloroethane	**4.3**		ug/m3	2.2	2	281919	01/18/22 00:14	01/18/22 00:14	ZNZ
Carbon Tetrachloride	ND		ppbv	0.40	2	281919	01/18/22 00:14	01/18/22 00:14	ZNZ
Carbon Tetrachloride	ND		ug/m3	2.5	2	281919	01/18/22 00:14	01/18/22 00:14	ZNZ
Benzene	ND		ppbv	0.40	2	281919	01/18/22 00:14	01/18/22 00:14	ZNZ
Benzene	ND		ug/m3	1.3	2	281919	01/18/22 00:14	01/18/22 00:14	ZNZ
1,2-Dichloroethane	ND		ppbv	0.40	2	281919	01/18/22 00:14	01/18/22 00:14	ZNZ
1,2-Dichloroethane	ND		ug/m3	1.6	2	281919	01/18/22 00:14	01/18/22 00:14	ZNZ
Trichloroethene	ND		ppbv	0.40	2	281919	01/18/22 00:14	01/18/22 00:14	ZNZ
Trichloroethene	ND		ug/m3	2.1	2	281919	01/18/22 00:14	01/18/22 00:14	ZNZ
1,2-Dichloropropane	ND		ppbv	0.40	2	281919	01/18/22 00:14	01/18/22 00:14	ZNZ
1,2-Dichloropropane	ND		ug/m3	1.8	2	281919	01/18/22 00:14	01/18/22 00:14	ZNZ
Bromodichloromethane	ND		ppbv	0.40	2	281919	01/18/22 00:14	01/18/22 00:14	ZNZ
Bromodichloromethane	ND		ug/m3	2.7	2	281919	01/18/22 00:14	01/18/22 00:14	ZNZ
cis-1,3-Dichloropropene	ND		ppbv	0.40	2	281919	01/18/22 00:14	01/18/22 00:14	ZNZ
cis-1,3-Dichloropropene	ND		ug/m3	1.8	2	281919	01/18/22 00:14	01/18/22 00:14	ZNZ
4-Methyl-2-Pentanone	ND		ppbv	0.40	2	281919	01/18/22 00:14	01/18/22 00:14	ZNZ
4-Methyl-2-Pentanone	ND		ug/m3	1.6	2	281919	01/18/22 00:14	01/18/22 00:14	ZNZ
Toluene	ND		ppbv	0.40	2	281919	01/18/22 00:14	01/18/22 00:14	ZNZ
Toluene	ND		ug/m3	1.5	2	281919	01/18/22 00:14	01/18/22 00:14	ZNZ
trans-1,3-Dichloropropene	ND		ppbv	0.40	2	281919	01/18/22 00:14	01/18/22 00:14	ZNZ
trans-1,3-Dichloropropene	ND		ug/m3	1.8	2	281919	01/18/22 00:14	01/18/22 00:14	ZNZ
1,1,2-Trichloroethane	ND		ppbv	0.40	2	281919	01/18/22 00:14	01/18/22 00:14	ZNZ
1,1,2-Trichloroethane	ND		ug/m3	2.2	2	281919	01/18/22 00:14	01/18/22 00:14	ZNZ
Tetrachloroethene	**1.4**		ppbv	0.40	2	281919	01/18/22 00:14	01/18/22 00:14	ZNZ
Tetrachloroethene	**9.4**		ug/m3	2.7	2	281919	01/18/22 00:14	01/18/22 00:14	ZNZ
2-Hexanone	ND		ppbv	1.0	2	281919	01/18/22 00:14	01/18/22 00:14	ZNZ
2-Hexanone	ND		ug/m3	4.1	2	281919	01/18/22 00:14	01/18/22 00:14	ZNZ
Dibromochloromethane	ND		ppbv	0.40	2	281919	01/18/22 00:14	01/18/22 00:14	ZNZ
Dibromochloromethane	ND		ug/m3	3.4	2	281919	01/18/22 00:14	01/18/22 00:14	ZNZ
1,2-Dibromoethane	ND		ppbv	0.40	2	281919	01/18/22 00:14	01/18/22 00:14	ZNZ
1,2-Dibromoethane	ND		ug/m3	3.1	2	281919	01/18/22 00:14	01/18/22 00:14	ZNZ
Chlorobenzene	ND		ppbv	0.40	2	281919	01/18/22 00:14	01/18/22 00:14	ZNZ
Chlorobenzene	ND		ug/m3	1.8	2	281919	01/18/22 00:14	01/18/22 00:14	ZNZ
Ethylbenzene	ND		ppbv	0.40	2	281919	01/18/22 00:14	01/18/22 00:14	ZNZ
Ethylbenzene	ND		ug/m3	1.7	2	281919	01/18/22 00:14	01/18/22 00:14	ZNZ
m,p-Xylenes	ND		ppbv	0.80	2	281919	01/18/22 00:14	01/18/22 00:14	ZNZ
m,p-Xylenes	ND		ug/m3	3.5	2	281919	01/18/22 00:14	01/18/22 00:14	ZNZ
o-Xylene	ND		ppbv	0.40	2	281919	01/18/22 00:14	01/18/22 00:14	ZNZ
o-Xylene	ND		ug/m3	1.7	2	281919	01/18/22 00:14	01/18/22 00:14	ZNZ

Results for any subcontracted analyses are not included in this section.

ENTHALPY ANALYTICAL

Analysis Results for 456645

456645-009 Analyte	Result	Qual	Units	RL	DF	Batch	Prepared	Analyzed	Chemist
Styrene	ND		ppbv	0.40	2	281919	01/18/22 00:14	01/18/22 00:14	ZNZ
Styrene	ND		ug/m3	1.7	2	281919	01/18/22 00:14	01/18/22 00:14	ZNZ
Bromoform	ND		ppbv	0.40	2	281919	01/18/22 00:14	01/18/22 00:14	ZNZ
Bromoform	ND		ug/m3	4.1	2	281919	01/18/22 00:14	01/18/22 00:14	ZNZ
1,1,2,2-Tetrachloroethane	ND		ppbv	0.40	2	281919	01/18/22 00:14	01/18/22 00:14	ZNZ
1,1,2,2-Tetrachloroethane	ND		ug/m3	2.7	2	281919	01/18/22 00:14	01/18/22 00:14	ZNZ
1,1,1,2-Tetrachloroethane	ND		ppbv	0.40	2	281919	01/18/22 00:14	01/18/22 00:14	ZNZ
1,1,1,2-Tetrachloroethane	ND		ug/m3	2.7	2	281919	01/18/22 00:14	01/18/22 00:14	ZNZ
4-Ethyltoluene	ND		ppbv	0.40	2	281919	01/18/22 00:14	01/18/22 00:14	ZNZ
4-Ethyltoluene	ND		ug/m3	2.0	2	281919	01/18/22 00:14	01/18/22 00:14	ZNZ
1,3,5-Trimethylbenzene	ND		ppbv	0.40	2	281919	01/18/22 00:14	01/18/22 00:14	ZNZ
1,3,5-Trimethylbenzene	ND		ug/m3	2.0	2	281919	01/18/22 00:14	01/18/22 00:14	ZNZ
1,2,4-Trimethylbenzene	ND		ppbv	0.40	2	281919	01/18/22 00:14	01/18/22 00:14	ZNZ
1,2,4-Trimethylbenzene	ND		ug/m3	2.0	2	281919	01/18/22 00:14	01/18/22 00:14	ZNZ
1,3-Dichlorobenzene	ND		ppbv	0.40	2	281919	01/18/22 00:14	01/18/22 00:14	ZNZ
1,3-Dichlorobenzene	ND		ug/m3	2.4	2	281919	01/18/22 00:14	01/18/22 00:14	ZNZ
1,4-Dichlorobenzene	ND		ppbv	0.40	2	281919	01/18/22 00:14	01/18/22 00:14	ZNZ
1,4-Dichlorobenzene	ND		ug/m3	2.4	2	281919	01/18/22 00:14	01/18/22 00:14	ZNZ
Benzyl chloride	ND		ppbv	0.40	2	281919	01/18/22 00:14	01/18/22 00:14	ZNZ
Benzyl chloride	ND		ug/m3	2.1	2	281919	01/18/22 00:14	01/18/22 00:14	ZNZ
1,2-Dichlorobenzene	ND		ppbv	0.40	2	281919	01/18/22 00:14	01/18/22 00:14	ZNZ
1,2-Dichlorobenzene	ND		ug/m3	2.4	2	281919	01/18/22 00:14	01/18/22 00:14	ZNZ
1,2,4-Trichlorobenzene	ND		ppbv	0.40	2	281919	01/18/22 00:14	01/18/22 00:14	ZNZ
1,2,4-Trichlorobenzene	ND		ug/m3	3.0	2	281919	01/18/22 00:14	01/18/22 00:14	ZNZ
Hexachlorobutadiene	ND		ppbv	0.40	2	281919	01/18/22 00:14	01/18/22 00:14	ZNZ
Hexachlorobutadiene	ND		ug/m3	4.3	2	281919	01/18/22 00:14	01/18/22 00:14	ZNZ
Xylene (total)	ND		ppbv	0.40	2	281919	01/18/22 00:14	01/18/22 00:14	ZNZ
Xylene (total)	ND		ug/m3	1.7	2	281919	01/18/22 00:14	01/18/22 00:14	ZNZ
Surrogates				**Limits**					
Bromofluorobenzene	101%		%REC	60-140	2	281919	01/18/22 00:14	01/18/22 00:14	ZNZ

Results for any subcontracted analyses are not included in this section.

ENTHALPY ANALYTICAL

Analysis Results for 456645

Sample ID: SB-6-15 SV	Lab ID: 456645-010	Collected: 01/10/22 11:12
	Matrix: Air	

456645-010 Analyte	Result	Qual	Units	RL	DF	Batch	Prepared	Analyzed	Chemist
Method: ASTM D1946 Prep Method: METHOD									
Helium	ND		Mol %	0.20	2	281922	01/17/22	01/17/22	MPD
Helium	ND		ppmv	2,000	2	281922	01/17/22	01/17/22	MPD
Method: EPA TO-15 Prep Method: METHOD									
Freon 12	**0.52**		ppbv	0.40	2	281919	01/18/22 01:06	01/18/22 01:06	ZNZ
Freon 12	**2.6**		ug/m3	2.0	2	281919	01/18/22 01:06	01/18/22 01:06	ZNZ
Freon 114	ND		ppbv	0.40	2	281919	01/18/22 01:06	01/18/22 01:06	ZNZ
Freon 114	ND		ug/m3	2.8	2	281919	01/18/22 01:06	01/18/22 01:06	ZNZ
Chloromethane	ND		ppbv	0.40	2	281919	01/18/22 01:06	01/18/22 01:06	ZNZ
Chloromethane	ND		ug/m3	0.83	2	281919	01/18/22 01:06	01/18/22 01:06	ZNZ
Vinyl Chloride	ND		ppbv	0.40	2	281919	01/18/22 01:06	01/18/22 01:06	ZNZ
Vinyl Chloride	ND		ug/m3	1.0	2	281919	01/18/22 01:06	01/18/22 01:06	ZNZ
Bromomethane	ND		ppbv	0.40	2	281919	01/18/22 01:06	01/18/22 01:06	ZNZ
Bromomethane	ND		ug/m3	1.6	2	281919	01/18/22 01:06	01/18/22 01:06	ZNZ
Chloroethane	ND		ppbv	0.40	2	281919	01/18/22 01:06	01/18/22 01:06	ZNZ
Chloroethane	ND		ug/m3	1.1	2	281919	01/18/22 01:06	01/18/22 01:06	ZNZ
Trichlorofluoromethane	**0.50**		ppbv	0.40	2	281919	01/18/22 01:06	01/18/22 01:06	ZNZ
Trichlorofluoromethane	**2.8**		ug/m3	2.2	2	281919	01/18/22 01:06	01/18/22 01:06	ZNZ
1,1-Dichloroethene	ND		ppbv	0.40	2	281919	01/18/22 01:06	01/18/22 01:06	ZNZ
1,1-Dichloroethene	ND		ug/m3	1.6	2	281919	01/18/22 01:06	01/18/22 01:06	ZNZ
Freon 113	ND		ppbv	0.40	2	281919	01/18/22 01:06	01/18/22 01:06	ZNZ
Freon 113	ND		ug/m3	3.1	2	281919	01/18/22 01:06	01/18/22 01:06	ZNZ
Acetone	**4.7**		ppbv	2.0	2	281919	01/18/22 01:06	01/18/22 01:06	ZNZ
Acetone	**11**		ug/m3	4.8	2	281919	01/18/22 01:06	01/18/22 01:06	ZNZ
Carbon Disulfide	ND		ppbv	0.40	2	281919	01/18/22 01:06	01/18/22 01:06	ZNZ
Carbon Disulfide	ND		ug/m3	1.2	2	281919	01/18/22 01:06	01/18/22 01:06	ZNZ
Isopropanol (IPA)	ND		ppbv	2.0	2	281919	01/18/22 01:06	01/18/22 01:06	ZNZ
Isopropanol (IPA)	ND		ug/m3	4.9	2	281919	01/18/22 01:06	01/18/22 01:06	ZNZ
Methylene Chloride	ND		ppbv	0.40	2	281919	01/18/22 01:06	01/18/22 01:06	ZNZ
Methylene Chloride	ND		ug/m3	1.4	2	281919	01/18/22 01:06	01/18/22 01:06	ZNZ
trans-1,2-Dichloroethene	ND		ppbv	0.40	2	281919	01/18/22 01:06	01/18/22 01:06	ZNZ
trans-1,2-Dichloroethene	ND		ug/m3	1.6	2	281919	01/18/22 01:06	01/18/22 01:06	ZNZ
MTBE	ND		ppbv	0.40	2	281919	01/18/22 01:06	01/18/22 01:06	ZNZ
MTBE	ND		ug/m3	1.4	2	281919	01/18/22 01:06	01/18/22 01:06	ZNZ
n-Hexane	ND		ppbv	0.40	2	281919	01/18/22 01:06	01/18/22 01:06	ZNZ
n-Hexane	ND		ug/m3	1.4	2	281919	01/18/22 01:06	01/18/22 01:06	ZNZ
1,1-Dichloroethane	ND		ppbv	0.40	2	281919	01/18/22 01:06	01/18/22 01:06	ZNZ
1,1-Dichloroethane	ND		ug/m3	1.6	2	281919	01/18/22 01:06	01/18/22 01:06	ZNZ
Vinyl Acetate	ND		ppbv	2.0	2	281919	01/18/22 01:06	01/18/22 01:06	ZNZ
Vinyl Acetate	ND		ug/m3	7.0	2	281919	01/18/22 01:06	01/18/22 01:06	ZNZ

Results for any subcontracted analyses are not included in this section.

ENTHALPY ANALYTICAL

Analysis Results for 456645

456645-010 Analyte	Result	Qual	Units	RL	DF	Batch	Prepared	Analyzed	Chemist
cis-1,2-Dichloroethene	ND		ppbv	0.40	2	281919	01/18/22 01:06	01/18/22 01:06	ZNZ
cis-1,2-Dichloroethene	ND		ug/m3	1.6	2	281919	01/18/22 01:06	01/18/22 01:06	ZNZ
2-Butanone	**4.2**		ppbv	2.0	2	281919	01/18/22 01:06	01/18/22 01:06	ZNZ
2-Butanone	**12**		ug/m3	5.9	2	281919	01/18/22 01:06	01/18/22 01:06	ZNZ
Chloroform	ND		ppbv	0.40	2	281919	01/18/22 01:06	01/18/22 01:06	ZNZ
Chloroform	ND		ug/m3	2.0	2	281919	01/18/22 01:06	01/18/22 01:06	ZNZ
1,1,1-Trichloroethane	**1.9**		ppbv	0.40	2	281919	01/18/22 01:06	01/18/22 01:06	ZNZ
1,1,1-Trichloroethane	**11**		ug/m3	2.2	2	281919	01/18/22 01:06	01/18/22 01:06	ZNZ
Carbon Tetrachloride	ND		ppbv	0.40	2	281919	01/18/22 01:06	01/18/22 01:06	ZNZ
Carbon Tetrachloride	ND		ug/m3	2.5	2	281919	01/18/22 01:06	01/18/22 01:06	ZNZ
Benzene	ND		ppbv	0.40	2	281919	01/18/22 01:06	01/18/22 01:06	ZNZ
Benzene	ND		ug/m3	1.3	2	281919	01/18/22 01:06	01/18/22 01:06	ZNZ
1,2-Dichloroethane	ND		ppbv	0.40	2	281919	01/18/22 01:06	01/18/22 01:06	ZNZ
1,2-Dichloroethane	ND		ug/m3	1.6	2	281919	01/18/22 01:06	01/18/22 01:06	ZNZ
Trichloroethene	ND		ppbv	0.40	2	281919	01/18/22 01:06	01/18/22 01:06	ZNZ
Trichloroethene	ND		ug/m3	2.1	2	281919	01/18/22 01:06	01/18/22 01:06	ZNZ
1,2-Dichloropropane	ND		ppbv	0.40	2	281919	01/18/22 01:06	01/18/22 01:06	ZNZ
1,2-Dichloropropane	ND		ug/m3	1.8	2	281919	01/18/22 01:06	01/18/22 01:06	ZNZ
Bromodichloromethane	ND		ppbv	0.40	2	281919	01/18/22 01:06	01/18/22 01:06	ZNZ
Bromodichloromethane	ND		ug/m3	2.7	2	281919	01/18/22 01:06	01/18/22 01:06	ZNZ
cis-1,3-Dichloropropene	ND		ppbv	0.40	2	281919	01/18/22 01:06	01/18/22 01:06	ZNZ
cis-1,3-Dichloropropene	ND		ug/m3	1.8	2	281919	01/18/22 01:06	01/18/22 01:06	ZNZ
4-Methyl-2-Pentanone	ND		ppbv	0.40	2	281919	01/18/22 01:06	01/18/22 01:06	ZNZ
4-Methyl-2-Pentanone	ND		ug/m3	1.6	2	281919	01/18/22 01:06	01/18/22 01:06	ZNZ
Toluene	ND		ppbv	0.40	2	281919	01/18/22 01:06	01/18/22 01:06	ZNZ
Toluene	ND		ug/m3	1.5	2	281919	01/18/22 01:06	01/18/22 01:06	ZNZ
trans-1,3-Dichloropropene	ND		ppbv	0.40	2	281919	01/18/22 01:06	01/18/22 01:06	ZNZ
trans-1,3-Dichloropropene	ND		ug/m3	1.8	2	281919	01/18/22 01:06	01/18/22 01:06	ZNZ
1,1,2-Trichloroethane	ND		ppbv	0.40	2	281919	01/18/22 01:06	01/18/22 01:06	ZNZ
1,1,2-Trichloroethane	ND		ug/m3	2.2	2	281919	01/18/22 01:06	01/18/22 01:06	ZNZ
Tetrachloroethene	**2.4**		ppbv	0.40	2	281919	01/18/22 01:06	01/18/22 01:06	ZNZ
Tetrachloroethene	**16**		ug/m3	2.7	2	281919	01/18/22 01:06	01/18/22 01:06	ZNZ
2-Hexanone	ND		ppbv	1.0	2	281919	01/18/22 01:06	01/18/22 01:06	ZNZ
2-Hexanone	ND		ug/m3	4.1	2	281919	01/18/22 01:06	01/18/22 01:06	ZNZ
Dibromochloromethane	ND		ppbv	0.40	2	281919	01/18/22 01:06	01/18/22 01:06	ZNZ
Dibromochloromethane	ND		ug/m3	3.4	2	281919	01/18/22 01:06	01/18/22 01:06	ZNZ
1,2-Dibromoethane	ND		ppbv	0.40	2	281919	01/18/22 01:06	01/18/22 01:06	ZNZ
1,2-Dibromoethane	ND		ug/m3	3.1	2	281919	01/18/22 01:06	01/18/22 01:06	ZNZ
Chlorobenzene	ND		ppbv	0.40	2	281919	01/18/22 01:06	01/18/22 01:06	ZNZ
Chlorobenzene	ND		ug/m3	1.8	2	281919	01/18/22 01:06	01/18/22 01:06	ZNZ
Ethylbenzene	ND		ppbv	0.40	2	281919	01/18/22 01:06	01/18/22 01:06	ZNZ
Ethylbenzene	ND		ug/m3	1.7	2	281919	01/18/22 01:06	01/18/22 01:06	ZNZ
m,p-Xylenes	ND		ppbv	0.80	2	281919	01/18/22 01:06	01/18/22 01:06	ZNZ
m,p-Xylenes	ND		ug/m3	3.5	2	281919	01/18/22 01:06	01/18/22 01:06	ZNZ
o-Xylene	ND		ppbv	0.40	2	281919	01/18/22 01:06	01/18/22 01:06	ZNZ
o-Xylene	ND		ug/m3	1.7	2	281919	01/18/22 01:06	01/18/22 01:06	ZNZ

Results for any subcontracted analyses are not included in this section.

ENTHALPY ANALYTICAL

Analysis Results for 456645

456645-010 Analyte	Result	Qual	Units	RL	DF	Batch	Prepared	Analyzed	Chemist
Styrene	ND		ppbv	0.40	2	281919	01/18/22 01:06	01/18/22 01:06	ZNZ
Styrene	ND		ug/m3	1.7	2	281919	01/18/22 01:06	01/18/22 01:06	ZNZ
Bromoform	ND		ppbv	0.40	2	281919	01/18/22 01:06	01/18/22 01:06	ZNZ
Bromoform	ND		ug/m3	4.1	2	281919	01/18/22 01:06	01/18/22 01:06	ZNZ
1,1,2,2-Tetrachloroethane	ND		ppbv	0.40	2	281919	01/18/22 01:06	01/18/22 01:06	ZNZ
1,1,2,2-Tetrachloroethane	ND		ug/m3	2.7	2	281919	01/18/22 01:06	01/18/22 01:06	ZNZ
1,1,1,2-Tetrachloroethane	ND		ppbv	0.40	2	281919	01/18/22 01:06	01/18/22 01:06	ZNZ
1,1,1,2-Tetrachloroethane	ND		ug/m3	2.7	2	281919	01/18/22 01:06	01/18/22 01:06	ZNZ
4-Ethyltoluene	ND		ppbv	0.40	2	281919	01/18/22 01:06	01/18/22 01:06	ZNZ
4-Ethyltoluene	ND		ug/m3	2.0	2	281919	01/18/22 01:06	01/18/22 01:06	ZNZ
1,3,5-Trimethylbenzene	ND		ppbv	0.40	2	281919	01/18/22 01:06	01/18/22 01:06	ZNZ
1,3,5-Trimethylbenzene	ND		ug/m3	2.0	2	281919	01/18/22 01:06	01/18/22 01:06	ZNZ
1,2,4-Trimethylbenzene	ND		ppbv	0.40	2	281919	01/18/22 01:06	01/18/22 01:06	ZNZ
1,2,4-Trimethylbenzene	ND		ug/m3	2.0	2	281919	01/18/22 01:06	01/18/22 01:06	ZNZ
1,3-Dichlorobenzene	ND		ppbv	0.40	2	281919	01/18/22 01:06	01/18/22 01:06	ZNZ
1,3-Dichlorobenzene	ND		ug/m3	2.4	2	281919	01/18/22 01:06	01/18/22 01:06	ZNZ
1,4-Dichlorobenzene	ND		ppbv	0.40	2	281919	01/18/22 01:06	01/18/22 01:06	ZNZ
1,4-Dichlorobenzene	ND		ug/m3	2.4	2	281919	01/18/22 01:06	01/18/22 01:06	ZNZ
Benzyl chloride	ND		ppbv	0.40	2	281919	01/18/22 01:06	01/18/22 01:06	ZNZ
Benzyl chloride	ND		ug/m3	2.1	2	281919	01/18/22 01:06	01/18/22 01:06	ZNZ
1,2-Dichlorobenzene	ND		ppbv	0.40	2	281919	01/18/22 01:06	01/18/22 01:06	ZNZ
1,2-Dichlorobenzene	ND		ug/m3	2.4	2	281919	01/18/22 01:06	01/18/22 01:06	ZNZ
1,2,4-Trichlorobenzene	ND		ppbv	0.40	2	281919	01/18/22 01:06	01/18/22 01:06	ZNZ
1,2,4-Trichlorobenzene	ND		ug/m3	3.0	2	281919	01/18/22 01:06	01/18/22 01:06	ZNZ
Hexachlorobutadiene	ND		ppbv	0.40	2	281919	01/18/22 01:06	01/18/22 01:06	ZNZ
Hexachlorobutadiene	ND		ug/m3	4.3	2	281919	01/18/22 01:06	01/18/22 01:06	ZNZ
Xylene (total)	ND		ppbv	0.40	2	281919	01/18/22 01:06	01/18/22 01:06	ZNZ
Xylene (total)	ND		ug/m3	1.7	2	281919	01/18/22 01:06	01/18/22 01:06	ZNZ
Surrogates				**Limits**					
Bromofluorobenzene	102%		%REC	60-140	2	281919	01/18/22 01:06	01/18/22 01:06	ZNZ

Results for any subcontracted analyses are not included in this section.

ENTHALPY ANALYTICAL

Analysis Results for 456645

Sample ID: SB-7-5 SV	Lab ID: 456645-011	Collected: 01/10/22 11:39
	Matrix: Air	

456645-011 Analyte	Result	Qual	Units	RL	DF	Batch	Prepared	Analyzed	Chemist
Method: ASTM D1946 Prep Method: METHOD									
Helium	ND		Mol %	0.20	2	281922	01/17/22	01/17/22	MPD
Helium	ND		ppmv	2,000	2	281922	01/17/22	01/17/22	MPD
Method: EPA TO-15 Prep Method: METHOD									
Freon 12	**0.52**		ppbv	0.40	2	281919	01/18/22 01:57	01/18/22 01:57	ZNZ
Freon 12	**2.6**		ug/m3	2.0	2	281919	01/18/22 01:57	01/18/22 01:57	ZNZ
Freon 114	ND		ppbv	0.40	2	281919	01/18/22 01:57	01/18/22 01:57	ZNZ
Freon 114	ND		ug/m3	2.8	2	281919	01/18/22 01:57	01/18/22 01:57	ZNZ
Chloromethane	ND		ppbv	0.40	2	281919	01/18/22 01:57	01/18/22 01:57	ZNZ
Chloromethane	ND		ug/m3	0.83	2	281919	01/18/22 01:57	01/18/22 01:57	ZNZ
Vinyl Chloride	ND		ppbv	0.40	2	281919	01/18/22 01:57	01/18/22 01:57	ZNZ
Vinyl Chloride	ND		ug/m3	1.0	2	281919	01/18/22 01:57	01/18/22 01:57	ZNZ
Bromomethane	ND		ppbv	0.40	2	281919	01/18/22 01:57	01/18/22 01:57	ZNZ
Bromomethane	ND		ug/m3	1.6	2	281919	01/18/22 01:57	01/18/22 01:57	ZNZ
Chloroethane	ND		ppbv	0.40	2	281919	01/18/22 01:57	01/18/22 01:57	ZNZ
Chloroethane	ND		ug/m3	1.1	2	281919	01/18/22 01:57	01/18/22 01:57	ZNZ
Trichlorofluoromethane	ND		ppbv	0.40	2	281919	01/18/22 01:57	01/18/22 01:57	ZNZ
Trichlorofluoromethane	ND		ug/m3	2.2	2	281919	01/18/22 01:57	01/18/22 01:57	ZNZ
1,1-Dichloroethene	ND		ppbv	0.40	2	281919	01/18/22 01:57	01/18/22 01:57	ZNZ
1,1-Dichloroethene	ND		ug/m3	1.6	2	281919	01/18/22 01:57	01/18/22 01:57	ZNZ
Freon 113	ND		ppbv	0.40	2	281919	01/18/22 01:57	01/18/22 01:57	ZNZ
Freon 113	ND		ug/m3	3.1	2	281919	01/18/22 01:57	01/18/22 01:57	ZNZ
Acetone	**3.5**		ppbv	2.0	2	281919	01/18/22 01:57	01/18/22 01:57	ZNZ
Acetone	**8.4**		ug/m3	4.8	2	281919	01/18/22 01:57	01/18/22 01:57	ZNZ
Carbon Disulfide	ND		ppbv	0.40	2	281919	01/18/22 01:57	01/18/22 01:57	ZNZ
Carbon Disulfide	ND		ug/m3	1.2	2	281919	01/18/22 01:57	01/18/22 01:57	ZNZ
Isopropanol (IPA)	ND		ppbv	2.0	2	281919	01/18/22 01:57	01/18/22 01:57	ZNZ
Isopropanol (IPA)	ND		ug/m3	4.9	2	281919	01/18/22 01:57	01/18/22 01:57	ZNZ
Methylene Chloride	ND		ppbv	0.40	2	281919	01/18/22 01:57	01/18/22 01:57	ZNZ
Methylene Chloride	ND		ug/m3	1.4	2	281919	01/18/22 01:57	01/18/22 01:57	ZNZ
trans-1,2-Dichloroethene	ND		ppbv	0.40	2	281919	01/18/22 01:57	01/18/22 01:57	ZNZ
trans-1,2-Dichloroethene	ND		ug/m3	1.6	2	281919	01/18/22 01:57	01/18/22 01:57	ZNZ
MTBE	ND		ppbv	0.40	2	281919	01/18/22 01:57	01/18/22 01:57	ZNZ
MTBE	ND		ug/m3	1.4	2	281919	01/18/22 01:57	01/18/22 01:57	ZNZ
n-Hexane	ND		ppbv	0.40	2	281919	01/18/22 01:57	01/18/22 01:57	ZNZ
n-Hexane	ND		ug/m3	1.4	2	281919	01/18/22 01:57	01/18/22 01:57	ZNZ
1,1-Dichloroethane	ND		ppbv	0.40	2	281919	01/18/22 01:57	01/18/22 01:57	ZNZ
1,1-Dichloroethane	ND		ug/m3	1.6	2	281919	01/18/22 01:57	01/18/22 01:57	ZNZ
Vinyl Acetate	ND		ppbv	2.0	2	281919	01/18/22 01:57	01/18/22 01:57	ZNZ
Vinyl Acetate	ND		ug/m3	7.0	2	281919	01/18/22 01:57	01/18/22 01:57	ZNZ

Results for any subcontracted analyses are not included in this section.

ENTHALPY ANALYTICAL

Analysis Results for 456645

456645-011 Analyte	Result	Qual	Units	RL	DF	Batch	Prepared	Analyzed	Chemist
cis-1,2-Dichloroethene	ND		ppbv	0.40	2	281919	01/18/22 01:57	01/18/22 01:57	ZNZ
cis-1,2-Dichloroethene	ND		ug/m3	1.6	2	281919	01/18/22 01:57	01/18/22 01:57	ZNZ
2-Butanone	**2.4**		ppbv	2.0	2	281919	01/18/22 01:57	01/18/22 01:57	ZNZ
2-Butanone	**7.1**		ug/m3	5.9	2	281919	01/18/22 01:57	01/18/22 01:57	ZNZ
Chloroform	ND		ppbv	0.40	2	281919	01/18/22 01:57	01/18/22 01:57	ZNZ
Chloroform	ND		ug/m3	2.0	2	281919	01/18/22 01:57	01/18/22 01:57	ZNZ
1,1,1-Trichloroethane	**1.1**		ppbv	0.40	2	281919	01/18/22 01:57	01/18/22 01:57	ZNZ
1,1,1-Trichloroethane	**6.1**		ug/m3	2.2	2	281919	01/18/22 01:57	01/18/22 01:57	ZNZ
Carbon Tetrachloride	ND		ppbv	0.40	2	281919	01/18/22 01:57	01/18/22 01:57	ZNZ
Carbon Tetrachloride	ND		ug/m3	2.5	2	281919	01/18/22 01:57	01/18/22 01:57	ZNZ
Benzene	ND		ppbv	0.40	2	281919	01/18/22 01:57	01/18/22 01:57	ZNZ
Benzene	ND		ug/m3	1.3	2	281919	01/18/22 01:57	01/18/22 01:57	ZNZ
1,2-Dichloroethane	ND		ppbv	0.40	2	281919	01/18/22 01:57	01/18/22 01:57	ZNZ
1,2-Dichloroethane	ND		ug/m3	1.6	2	281919	01/18/22 01:57	01/18/22 01:57	ZNZ
Trichloroethene	ND		ppbv	0.40	2	281919	01/18/22 01:57	01/18/22 01:57	ZNZ
Trichloroethene	ND		ug/m3	2.1	2	281919	01/18/22 01:57	01/18/22 01:57	ZNZ
1,2-Dichloropropane	ND		ppbv	0.40	2	281919	01/18/22 01:57	01/18/22 01:57	ZNZ
1,2-Dichloropropane	ND		ug/m3	1.8	2	281919	01/18/22 01:57	01/18/22 01:57	ZNZ
Bromodichloromethane	ND		ppbv	0.40	2	281919	01/18/22 01:57	01/18/22 01:57	ZNZ
Bromodichloromethane	ND		ug/m3	2.7	2	281919	01/18/22 01:57	01/18/22 01:57	ZNZ
cis-1,3-Dichloropropene	ND		ppbv	0.40	2	281919	01/18/22 01:57	01/18/22 01:57	ZNZ
cis-1,3-Dichloropropene	ND		ug/m3	1.8	2	281919	01/18/22 01:57	01/18/22 01:57	ZNZ
4-Methyl-2-Pentanone	ND		ppbv	0.40	2	281919	01/18/22 01:57	01/18/22 01:57	ZNZ
4-Methyl-2-Pentanone	ND		ug/m3	1.6	2	281919	01/18/22 01:57	01/18/22 01:57	ZNZ
Toluene	ND		ppbv	0.40	2	281919	01/18/22 01:57	01/18/22 01:57	ZNZ
Toluene	ND		ug/m3	1.5	2	281919	01/18/22 01:57	01/18/22 01:57	ZNZ
trans-1,3-Dichloropropene	ND		ppbv	0.40	2	281919	01/18/22 01:57	01/18/22 01:57	ZNZ
trans-1,3-Dichloropropene	ND		ug/m3	1.8	2	281919	01/18/22 01:57	01/18/22 01:57	ZNZ
1,1,2-Trichloroethane	ND		ppbv	0.40	2	281919	01/18/22 01:57	01/18/22 01:57	ZNZ
1,1,2-Trichloroethane	ND		ug/m3	2.2	2	281919	01/18/22 01:57	01/18/22 01:57	ZNZ
Tetrachloroethene	**1.2**		ppbv	0.40	2	281919	01/18/22 01:57	01/18/22 01:57	ZNZ
Tetrachloroethene	**8.2**		ug/m3	2.7	2	281919	01/18/22 01:57	01/18/22 01:57	ZNZ
2-Hexanone	ND		ppbv	1.0	2	281919	01/18/22 01:57	01/18/22 01:57	ZNZ
2-Hexanone	ND		ug/m3	4.1	2	281919	01/18/22 01:57	01/18/22 01:57	ZNZ
Dibromochloromethane	ND		ppbv	0.40	2	281919	01/18/22 01:57	01/18/22 01:57	ZNZ
Dibromochloromethane	ND		ug/m3	3.4	2	281919	01/18/22 01:57	01/18/22 01:57	ZNZ
1,2-Dibromoethane	ND		ppbv	0.40	2	281919	01/18/22 01:57	01/18/22 01:57	ZNZ
1,2-Dibromoethane	ND		ug/m3	3.1	2	281919	01/18/22 01:57	01/18/22 01:57	ZNZ
Chlorobenzene	ND		ppbv	0.40	2	281919	01/18/22 01:57	01/18/22 01:57	ZNZ
Chlorobenzene	ND		ug/m3	1.8	2	281919	01/18/22 01:57	01/18/22 01:57	ZNZ
Ethylbenzene	ND		ppbv	0.40	2	281919	01/18/22 01:57	01/18/22 01:57	ZNZ
Ethylbenzene	ND		ug/m3	1.7	2	281919	01/18/22 01:57	01/18/22 01:57	ZNZ
m,p-Xylenes	ND		ppbv	0.80	2	281919	01/18/22 01:57	01/18/22 01:57	ZNZ
m,p-Xylenes	ND		ug/m3	3.5	2	281919	01/18/22 01:57	01/18/22 01:57	ZNZ
o-Xylene	ND		ppbv	0.40	2	281919	01/18/22 01:57	01/18/22 01:57	ZNZ
o-Xylene	ND		ug/m3	1.7	2	281919	01/18/22 01:57	01/18/22 01:57	ZNZ

Results for any subcontracted analyses are not included in this section.

ENTHALPY ANALYTICAL

Analysis Results for 456645

456645-011 Analyte	Result	Qual	Units	RL	DF	Batch	Prepared	Analyzed	Chemist
Styrene	ND		ppbv	0.40	2	281919	01/18/22 01:57	01/18/22 01:57	ZNZ
Styrene	ND		ug/m3	1.7	2	281919	01/18/22 01:57	01/18/22 01:57	ZNZ
Bromoform	ND		ppbv	0.40	2	281919	01/18/22 01:57	01/18/22 01:57	ZNZ
Bromoform	ND		ug/m3	4.1	2	281919	01/18/22 01:57	01/18/22 01:57	ZNZ
1,1,2,2-Tetrachloroethane	ND		ppbv	0.40	2	281919	01/18/22 01:57	01/18/22 01:57	ZNZ
1,1,2,2-Tetrachloroethane	ND		ug/m3	2.7	2	281919	01/18/22 01:57	01/18/22 01:57	ZNZ
1,1,1,2-Tetrachloroethane	ND		ppbv	0.40	2	281919	01/18/22 01:57	01/18/22 01:57	ZNZ
1,1,1,2-Tetrachloroethane	ND		ug/m3	2.7	2	281919	01/18/22 01:57	01/18/22 01:57	ZNZ
4-Ethyltoluene	ND		ppbv	0.40	2	281919	01/18/22 01:57	01/18/22 01:57	ZNZ
4-Ethyltoluene	ND		ug/m3	2.0	2	281919	01/18/22 01:57	01/18/22 01:57	ZNZ
1,3,5-Trimethylbenzene	ND		ppbv	0.40	2	281919	01/18/22 01:57	01/18/22 01:57	ZNZ
1,3,5-Trimethylbenzene	ND		ug/m3	2.0	2	281919	01/18/22 01:57	01/18/22 01:57	ZNZ
1,2,4-Trimethylbenzene	ND		ppbv	0.40	2	281919	01/18/22 01:57	01/18/22 01:57	ZNZ
1,2,4-Trimethylbenzene	ND		ug/m3	2.0	2	281919	01/18/22 01:57	01/18/22 01:57	ZNZ
1,3-Dichlorobenzene	ND		ppbv	0.40	2	281919	01/18/22 01:57	01/18/22 01:57	ZNZ
1,3-Dichlorobenzene	ND		ug/m3	2.4	2	281919	01/18/22 01:57	01/18/22 01:57	ZNZ
1,4-Dichlorobenzene	ND		ppbv	0.40	2	281919	01/18/22 01:57	01/18/22 01:57	ZNZ
1,4-Dichlorobenzene	ND		ug/m3	2.4	2	281919	01/18/22 01:57	01/18/22 01:57	ZNZ
Benzyl chloride	ND		ppbv	0.40	2	281919	01/18/22 01:57	01/18/22 01:57	ZNZ
Benzyl chloride	ND		ug/m3	2.1	2	281919	01/18/22 01:57	01/18/22 01:57	ZNZ
1,2-Dichlorobenzene	ND		ppbv	0.40	2	281919	01/18/22 01:57	01/18/22 01:57	ZNZ
1,2-Dichlorobenzene	ND		ug/m3	2.4	2	281919	01/18/22 01:57	01/18/22 01:57	ZNZ
1,2,4-Trichlorobenzene	ND		ppbv	0.40	2	281919	01/18/22 01:57	01/18/22 01:57	ZNZ
1,2,4-Trichlorobenzene	ND		ug/m3	3.0	2	281919	01/18/22 01:57	01/18/22 01:57	ZNZ
Hexachlorobutadiene	ND		ppbv	0.40	2	281919	01/18/22 01:57	01/18/22 01:57	ZNZ
Hexachlorobutadiene	ND		ug/m3	4.3	2	281919	01/18/22 01:57	01/18/22 01:57	ZNZ
Xylene (total)	ND		ppbv	0.40	2	281919	01/18/22 01:57	01/18/22 01:57	ZNZ
Xylene (total)	ND		ug/m3	1.7	2	281919	01/18/22 01:57	01/18/22 01:57	ZNZ
Surrogates				**Limits**					
Bromofluorobenzene	102%		%REC	60-140	2	281919	01/18/22 01:57	01/18/22 01:57	ZNZ

Results for any subcontracted analyses are not included in this section.

ENTHALPY ANALYTICAL

Analysis Results for 456645

Sample ID: SB-7-15 SV	Lab ID: 456645-012	Collected: 01/10/22 11:39
	Matrix: Air	

456645-012 Analyte	Result	Qual	Units	RL	DF	Batch	Prepared	Analyzed	Chemist
Method: ASTM D1946 Prep Method: METHOD									
Helium	ND		Mol %	0.20	2	281922	01/17/22	01/17/22	MPD
Helium	ND		ppmv	2,000	2	281922	01/17/22	01/17/22	MPD
Method: EPA TO-15 Prep Method: METHOD									
Freon 12	**0.61**		ppbv	0.40	2	281919	01/18/22 02:49	01/18/22 02:49	ZNZ
Freon 12	**3.0**		ug/m3	2.0	2	281919	01/18/22 02:49	01/18/22 02:49	ZNZ
Freon 114	ND		ppbv	0.40	2	281919	01/18/22 02:49	01/18/22 02:49	ZNZ
Freon 114	ND		ug/m3	2.8	2	281919	01/18/22 02:49	01/18/22 02:49	ZNZ
Chloromethane	**1.4**		ppbv	0.40	2	281919	01/18/22 02:49	01/18/22 02:49	ZNZ
Chloromethane	**2.9**		ug/m3	0.83	2	281919	01/18/22 02:49	01/18/22 02:49	ZNZ
Vinyl Chloride	ND		ppbv	0.40	2	281919	01/18/22 02:49	01/18/22 02:49	ZNZ
Vinyl Chloride	ND		ug/m3	1.0	2	281919	01/18/22 02:49	01/18/22 02:49	ZNZ
Bromomethane	ND		ppbv	0.40	2	281919	01/18/22 02:49	01/18/22 02:49	ZNZ
Bromomethane	ND		ug/m3	1.6	2	281919	01/18/22 02:49	01/18/22 02:49	ZNZ
Chloroethane	ND		ppbv	0.40	2	281919	01/18/22 02:49	01/18/22 02:49	ZNZ
Chloroethane	ND		ug/m3	1.1	2	281919	01/18/22 02:49	01/18/22 02:49	ZNZ
Trichlorofluoromethane	**0.43**		ppbv	0.40	2	281919	01/18/22 02:49	01/18/22 02:49	ZNZ
Trichlorofluoromethane	**2.4**		ug/m3	2.2	2	281919	01/18/22 02:49	01/18/22 02:49	ZNZ
1,1-Dichloroethene	ND		ppbv	0.40	2	281919	01/18/22 02:49	01/18/22 02:49	ZNZ
1,1-Dichloroethene	ND		ug/m3	1.6	2	281919	01/18/22 02:49	01/18/22 02:49	ZNZ
Freon 113	ND		ppbv	0.40	2	281919	01/18/22 02:49	01/18/22 02:49	ZNZ
Freon 113	ND		ug/m3	3.1	2	281919	01/18/22 02:49	01/18/22 02:49	ZNZ
Acetone	**7.7**		ppbv	2.0	2	281919	01/18/22 02:49	01/18/22 02:49	ZNZ
Acetone	**18**		ug/m3	4.8	2	281919	01/18/22 02:49	01/18/22 02:49	ZNZ
Carbon Disulfide	**1.8**		ppbv	0.40	2	281919	01/18/22 02:49	01/18/22 02:49	ZNZ
Carbon Disulfide	**5.7**		ug/m3	1.2	2	281919	01/18/22 02:49	01/18/22 02:49	ZNZ
Isopropanol (IPA)	**2.6**		ppbv	2.0	2	281919	01/18/22 02:49	01/18/22 02:49	ZNZ
Isopropanol (IPA)	**6.3**		ug/m3	4.9	2	281919	01/18/22 02:49	01/18/22 02:49	ZNZ
Methylene Chloride	ND		ppbv	0.40	2	281919	01/18/22 02:49	01/18/22 02:49	ZNZ
Methylene Chloride	ND		ug/m3	1.4	2	281919	01/18/22 02:49	01/18/22 02:49	ZNZ
trans-1,2-Dichloroethene	ND		ppbv	0.40	2	281919	01/18/22 02:49	01/18/22 02:49	ZNZ
trans-1,2-Dichloroethene	ND		ug/m3	1.6	2	281919	01/18/22 02:49	01/18/22 02:49	ZNZ
MTBE	ND		ppbv	0.40	2	281919	01/18/22 02:49	01/18/22 02:49	ZNZ
MTBE	ND		ug/m3	1.4	2	281919	01/18/22 02:49	01/18/22 02:49	ZNZ
n-Hexane	ND		ppbv	0.40	2	281919	01/18/22 02:49	01/18/22 02:49	ZNZ
n-Hexane	ND		ug/m3	1.4	2	281919	01/18/22 02:49	01/18/22 02:49	ZNZ
1,1-Dichloroethane	ND		ppbv	0.40	2	281919	01/18/22 02:49	01/18/22 02:49	ZNZ
1,1-Dichloroethane	ND		ug/m3	1.6	2	281919	01/18/22 02:49	01/18/22 02:49	ZNZ
Vinyl Acetate	ND		ppbv	2.0	2	281919	01/18/22 02:49	01/18/22 02:49	ZNZ
Vinyl Acetate	ND		ug/m3	7.0	2	281919	01/18/22 02:49	01/18/22 02:49	ZNZ

Results for any subcontracted analyses are not included in this section.

ENTHALPY ANALYTICAL

Analysis Results for 456645

456645-012 Analyte	Result	Qual	Units	RL	DF	Batch	Prepared	Analyzed	Chemist
cis-1,2-Dichloroethene	ND		ppbv	0.40	2	281919	01/18/22 02:49	01/18/22 02:49	ZNZ
cis-1,2-Dichloroethene	ND		ug/m3	1.6	2	281919	01/18/22 02:49	01/18/22 02:49	ZNZ
2-Butanone	**5.0**		ppbv	2.0	2	281919	01/18/22 02:49	01/18/22 02:49	ZNZ
2-Butanone	**15**		ug/m3	5.9	2	281919	01/18/22 02:49	01/18/22 02:49	ZNZ
Chloroform	ND		ppbv	0.40	2	281919	01/18/22 02:49	01/18/22 02:49	ZNZ
Chloroform	ND		ug/m3	2.0	2	281919	01/18/22 02:49	01/18/22 02:49	ZNZ
1,1,1-Trichloroethane	**3.8**		ppbv	0.40	2	281919	01/18/22 02:49	01/18/22 02:49	ZNZ
1,1,1-Trichloroethane	**21**		ug/m3	2.2	2	281919	01/18/22 02:49	01/18/22 02:49	ZNZ
Carbon Tetrachloride	ND		ppbv	0.40	2	281919	01/18/22 02:49	01/18/22 02:49	ZNZ
Carbon Tetrachloride	ND		ug/m3	2.5	2	281919	01/18/22 02:49	01/18/22 02:49	ZNZ
Benzene	ND		ppbv	0.40	2	281919	01/18/22 02:49	01/18/22 02:49	ZNZ
Benzene	ND		ug/m3	1.3	2	281919	01/18/22 02:49	01/18/22 02:49	ZNZ
1,2-Dichloroethane	ND		ppbv	0.40	2	281919	01/18/22 02:49	01/18/22 02:49	ZNZ
1,2-Dichloroethane	ND		ug/m3	1.6	2	281919	01/18/22 02:49	01/18/22 02:49	ZNZ
Trichloroethene	ND		ppbv	0.40	2	281919	01/18/22 02:49	01/18/22 02:49	ZNZ
Trichloroethene	ND		ug/m3	2.1	2	281919	01/18/22 02:49	01/18/22 02:49	ZNZ
1,2-Dichloropropane	ND		ppbv	0.40	2	281919	01/18/22 02:49	01/18/22 02:49	ZNZ
1,2-Dichloropropane	ND		ug/m3	1.8	2	281919	01/18/22 02:49	01/18/22 02:49	ZNZ
Bromodichloromethane	ND		ppbv	0.40	2	281919	01/18/22 02:49	01/18/22 02:49	ZNZ
Bromodichloromethane	ND		ug/m3	2.7	2	281919	01/18/22 02:49	01/18/22 02:49	ZNZ
cis-1,3-Dichloropropene	ND		ppbv	0.40	2	281919	01/18/22 02:49	01/18/22 02:49	ZNZ
cis-1,3-Dichloropropene	ND		ug/m3	1.8	2	281919	01/18/22 02:49	01/18/22 02:49	ZNZ
4-Methyl-2-Pentanone	ND		ppbv	0.40	2	281919	01/18/22 02:49	01/18/22 02:49	ZNZ
4-Methyl-2-Pentanone	ND		ug/m3	1.6	2	281919	01/18/22 02:49	01/18/22 02:49	ZNZ
Toluene	ND		ppbv	0.40	2	281919	01/18/22 02:49	01/18/22 02:49	ZNZ
Toluene	ND		ug/m3	1.5	2	281919	01/18/22 02:49	01/18/22 02:49	ZNZ
trans-1,3-Dichloropropene	ND		ppbv	0.40	2	281919	01/18/22 02:49	01/18/22 02:49	ZNZ
trans-1,3-Dichloropropene	ND		ug/m3	1.8	2	281919	01/18/22 02:49	01/18/22 02:49	ZNZ
1,1,2-Trichloroethane	ND		ppbv	0.40	2	281919	01/18/22 02:49	01/18/22 02:49	ZNZ
1,1,2-Trichloroethane	ND		ug/m3	2.2	2	281919	01/18/22 02:49	01/18/22 02:49	ZNZ
Tetrachloroethene	**2.0**		ppbv	0.40	2	281919	01/18/22 02:49	01/18/22 02:49	ZNZ
Tetrachloroethene	**14**		ug/m3	2.7	2	281919	01/18/22 02:49	01/18/22 02:49	ZNZ
2-Hexanone	ND		ppbv	1.0	2	281919	01/18/22 02:49	01/18/22 02:49	ZNZ
2-Hexanone	ND		ug/m3	4.1	2	281919	01/18/22 02:49	01/18/22 02:49	ZNZ
Dibromochloromethane	ND		ppbv	0.40	2	281919	01/18/22 02:49	01/18/22 02:49	ZNZ
Dibromochloromethane	ND		ug/m3	3.4	2	281919	01/18/22 02:49	01/18/22 02:49	ZNZ
1,2-Dibromoethane	ND		ppbv	0.40	2	281919	01/18/22 02:49	01/18/22 02:49	ZNZ
1,2-Dibromoethane	ND		ug/m3	3.1	2	281919	01/18/22 02:49	01/18/22 02:49	ZNZ
Chlorobenzene	ND		ppbv	0.40	2	281919	01/18/22 02:49	01/18/22 02:49	ZNZ
Chlorobenzene	ND		ug/m3	1.8	2	281919	01/18/22 02:49	01/18/22 02:49	ZNZ
Ethylbenzene	ND		ppbv	0.40	2	281919	01/18/22 02:49	01/18/22 02:49	ZNZ
Ethylbenzene	ND		ug/m3	1.7	2	281919	01/18/22 02:49	01/18/22 02:49	ZNZ
m,p-Xylenes	ND		ppbv	0.80	2	281919	01/18/22 02:49	01/18/22 02:49	ZNZ
m,p-Xylenes	ND		ug/m3	3.5	2	281919	01/18/22 02:49	01/18/22 02:49	ZNZ
o-Xylene	ND		ppbv	0.40	2	281919	01/18/22 02:49	01/18/22 02:49	ZNZ
o-Xylene	ND		ug/m3	1.7	2	281919	01/18/22 02:49	01/18/22 02:49	ZNZ

Results for any subcontracted analyses are not included in this section.

ENTHALPY ANALYTICAL

Analysis Results for 456645

456645-012 Analyte	Result	Qual	Units	RL	DF	Batch	Prepared	Analyzed	Chemist
Styrene	ND		ppbv	0.40	2	281919	01/18/22 02:49	01/18/22 02:49	ZNZ
Styrene	ND		ug/m3	1.7	2	281919	01/18/22 02:49	01/18/22 02:49	ZNZ
Bromoform	ND		ppbv	0.40	2	281919	01/18/22 02:49	01/18/22 02:49	ZNZ
Bromoform	ND		ug/m3	4.1	2	281919	01/18/22 02:49	01/18/22 02:49	ZNZ
1,1,2,2-Tetrachloroethane	ND		ppbv	0.40	2	281919	01/18/22 02:49	01/18/22 02:49	ZNZ
1,1,2,2-Tetrachloroethane	ND		ug/m3	2.7	2	281919	01/18/22 02:49	01/18/22 02:49	ZNZ
1,1,1,2-Tetrachloroethane	ND		ppbv	0.40	2	281919	01/18/22 02:49	01/18/22 02:49	ZNZ
1,1,1,2-Tetrachloroethane	ND		ug/m3	2.7	2	281919	01/18/22 02:49	01/18/22 02:49	ZNZ
4-Ethyltoluene	ND		ppbv	0.40	2	281919	01/18/22 02:49	01/18/22 02:49	ZNZ
4-Ethyltoluene	ND		ug/m3	2.0	2	281919	01/18/22 02:49	01/18/22 02:49	ZNZ
1,3,5-Trimethylbenzene	ND		ppbv	0.40	2	281919	01/18/22 02:49	01/18/22 02:49	ZNZ
1,3,5-Trimethylbenzene	ND		ug/m3	2.0	2	281919	01/18/22 02:49	01/18/22 02:49	ZNZ
1,2,4-Trimethylbenzene	ND		ppbv	0.40	2	281919	01/18/22 02:49	01/18/22 02:49	ZNZ
1,2,4-Trimethylbenzene	ND		ug/m3	2.0	2	281919	01/18/22 02:49	01/18/22 02:49	ZNZ
1,3-Dichlorobenzene	ND		ppbv	0.40	2	281919	01/18/22 02:49	01/18/22 02:49	ZNZ
1,3-Dichlorobenzene	ND		ug/m3	2.4	2	281919	01/18/22 02:49	01/18/22 02:49	ZNZ
1,4-Dichlorobenzene	ND		ppbv	0.40	2	281919	01/18/22 02:49	01/18/22 02:49	ZNZ
1,4-Dichlorobenzene	ND		ug/m3	2.4	2	281919	01/18/22 02:49	01/18/22 02:49	ZNZ
Benzyl chloride	ND		ppbv	0.40	2	281919	01/18/22 02:49	01/18/22 02:49	ZNZ
Benzyl chloride	ND		ug/m3	2.1	2	281919	01/18/22 02:49	01/18/22 02:49	ZNZ
1,2-Dichlorobenzene	ND		ppbv	0.40	2	281919	01/18/22 02:49	01/18/22 02:49	ZNZ
1,2-Dichlorobenzene	ND		ug/m3	2.4	2	281919	01/18/22 02:49	01/18/22 02:49	ZNZ
1,2,4-Trichlorobenzene	ND		ppbv	0.40	2	281919	01/18/22 02:49	01/18/22 02:49	ZNZ
1,2,4-Trichlorobenzene	ND		ug/m3	3.0	2	281919	01/18/22 02:49	01/18/22 02:49	ZNZ
Hexachlorobutadiene	ND		ppbv	0.40	2	281919	01/18/22 02:49	01/18/22 02:49	ZNZ
Hexachlorobutadiene	ND		ug/m3	4.3	2	281919	01/18/22 02:49	01/18/22 02:49	ZNZ
Xylene (total)	ND		ppbv	0.40	2	281919	01/18/22 02:49	01/18/22 02:49	ZNZ
Xylene (total)	ND		ug/m3	1.7	2	281919	01/18/22 02:49	01/18/22 02:49	ZNZ
Surrogates				**Limits**					
Bromofluorobenzene	102%		%REC	60-140	2	281919	01/18/22 02:49	01/18/22 02:49	ZNZ

Results for any subcontracted analyses are not included in this section.

ENTHALPY ANALYTICAL

Analysis Results for 456645

Sample ID: SB-8-5 SV	Lab ID: 456645-013	Collected: 01/10/22 12:11
	Matrix: Air	

456645-013 Analyte	Result	Qual	Units	RL	DF	Batch	Prepared	Analyzed	Chemist
Method: ASTM D1946 Prep Method: METHOD									
Helium	ND		Mol %	0.20	2	281922	01/17/22	01/17/22	MPD
Helium	ND		ppmv	2,000	2	281922	01/17/22	01/17/22	MPD
Method: EPA TO-15 Prep Method: METHOD									
Freon 12	**0.53**		ppbv	0.40	2	281919	01/18/22 03:40	01/18/22 03:40	ZNZ
Freon 12	**2.6**		ug/m3	2.0	2	281919	01/18/22 03:40	01/18/22 03:40	ZNZ
Freon 114	ND		ppbv	0.40	2	281919	01/18/22 03:40	01/18/22 03:40	ZNZ
Freon 114	ND		ug/m3	2.8	2	281919	01/18/22 03:40	01/18/22 03:40	ZNZ
Chloromethane	ND		ppbv	0.40	2	281919	01/18/22 03:40	01/18/22 03:40	ZNZ
Chloromethane	ND		ug/m3	0.83	2	281919	01/18/22 03:40	01/18/22 03:40	ZNZ
Vinyl Chloride	ND		ppbv	0.40	2	281919	01/18/22 03:40	01/18/22 03:40	ZNZ
Vinyl Chloride	ND		ug/m3	1.0	2	281919	01/18/22 03:40	01/18/22 03:40	ZNZ
Bromomethane	ND		ppbv	0.40	2	281919	01/18/22 03:40	01/18/22 03:40	ZNZ
Bromomethane	ND		ug/m3	1.6	2	281919	01/18/22 03:40	01/18/22 03:40	ZNZ
Chloroethane	ND		ppbv	0.40	2	281919	01/18/22 03:40	01/18/22 03:40	ZNZ
Chloroethane	ND		ug/m3	1.1	2	281919	01/18/22 03:40	01/18/22 03:40	ZNZ
Trichlorofluoromethane	ND		ppbv	0.40	2	281919	01/18/22 03:40	01/18/22 03:40	ZNZ
Trichlorofluoromethane	ND		ug/m3	2.2	2	281919	01/18/22 03:40	01/18/22 03:40	ZNZ
1,1-Dichloroethene	ND		ppbv	0.40	2	281919	01/18/22 03:40	01/18/22 03:40	ZNZ
1,1-Dichloroethene	ND		ug/m3	1.6	2	281919	01/18/22 03:40	01/18/22 03:40	ZNZ
Freon 113	ND		ppbv	0.40	2	281919	01/18/22 03:40	01/18/22 03:40	ZNZ
Freon 113	ND		ug/m3	3.1	2	281919	01/18/22 03:40	01/18/22 03:40	ZNZ
Acetone	**6.1**		ppbv	2.0	2	281919	01/18/22 03:40	01/18/22 03:40	ZNZ
Acetone	**14**		ug/m3	4.8	2	281919	01/18/22 03:40	01/18/22 03:40	ZNZ
Carbon Disulfide	**0.52**		ppbv	0.40	2	281919	01/18/22 03:40	01/18/22 03:40	ZNZ
Carbon Disulfide	**1.6**		ug/m3	1.2	2	281919	01/18/22 03:40	01/18/22 03:40	ZNZ
Isopropanol (IPA)	ND		ppbv	2.0	2	281919	01/18/22 03:40	01/18/22 03:40	ZNZ
Isopropanol (IPA)	ND		ug/m3	4.9	2	281919	01/18/22 03:40	01/18/22 03:40	ZNZ
Methylene Chloride	ND		ppbv	0.40	2	281919	01/18/22 03:40	01/18/22 03:40	ZNZ
Methylene Chloride	ND		ug/m3	1.4	2	281919	01/18/22 03:40	01/18/22 03:40	ZNZ
trans-1,2-Dichloroethene	ND		ppbv	0.40	2	281919	01/18/22 03:40	01/18/22 03:40	ZNZ
trans-1,2-Dichloroethene	ND		ug/m3	1.6	2	281919	01/18/22 03:40	01/18/22 03:40	ZNZ
MTBE	ND		ppbv	0.40	2	281919	01/18/22 03:40	01/18/22 03:40	ZNZ
MTBE	ND		ug/m3	1.4	2	281919	01/18/22 03:40	01/18/22 03:40	ZNZ
n-Hexane	**0.88**		ppbv	0.40	2	281919	01/18/22 03:40	01/18/22 03:40	ZNZ
n-Hexane	**3.1**		ug/m3	1.4	2	281919	01/18/22 03:40	01/18/22 03:40	ZNZ
1,1-Dichloroethane	ND		ppbv	0.40	2	281919	01/18/22 03:40	01/18/22 03:40	ZNZ
1,1-Dichloroethane	ND		ug/m3	1.6	2	281919	01/18/22 03:40	01/18/22 03:40	ZNZ
Vinyl Acetate	ND		ppbv	2.0	2	281919	01/18/22 03:40	01/18/22 03:40	ZNZ
Vinyl Acetate	ND		ug/m3	7.0	2	281919	01/18/22 03:40	01/18/22 03:40	ZNZ

Results for any subcontracted analyses are not included in this section.

ENTHALPY ANALYTICAL

Analysis Results for 456645

456645-013 Analyte	Result	Qual	Units	RL	DF	Batch	Prepared	Analyzed	Chemist
cis-1,2-Dichloroethene	ND		ppbv	0.40	2	281919	01/18/22 03:40	01/18/22 03:40	ZNZ
cis-1,2-Dichloroethene	ND		ug/m3	1.6	2	281919	01/18/22 03:40	01/18/22 03:40	ZNZ
2-Butanone	**2.4**		ppbv	2.0	2	281919	01/18/22 03:40	01/18/22 03:40	ZNZ
2-Butanone	**7.0**		ug/m3	5.9	2	281919	01/18/22 03:40	01/18/22 03:40	ZNZ
Chloroform	ND		ppbv	0.40	2	281919	01/18/22 03:40	01/18/22 03:40	ZNZ
Chloroform	ND		ug/m3	2.0	2	281919	01/18/22 03:40	01/18/22 03:40	ZNZ
1,1,1-Trichloroethane	**0.51**		ppbv	0.40	2	281919	01/18/22 03:40	01/18/22 03:40	ZNZ
1,1,1-Trichloroethane	**2.8**		ug/m3	2.2	2	281919	01/18/22 03:40	01/18/22 03:40	ZNZ
Carbon Tetrachloride	ND		ppbv	0.40	2	281919	01/18/22 03:40	01/18/22 03:40	ZNZ
Carbon Tetrachloride	ND		ug/m3	2.5	2	281919	01/18/22 03:40	01/18/22 03:40	ZNZ
Benzene	ND		ppbv	0.40	2	281919	01/18/22 03:40	01/18/22 03:40	ZNZ
Benzene	ND		ug/m3	1.3	2	281919	01/18/22 03:40	01/18/22 03:40	ZNZ
1,2-Dichloroethane	ND		ppbv	0.40	2	281919	01/18/22 03:40	01/18/22 03:40	ZNZ
1,2-Dichloroethane	ND		ug/m3	1.6	2	281919	01/18/22 03:40	01/18/22 03:40	ZNZ
Trichloroethene	ND		ppbv	0.40	2	281919	01/18/22 03:40	01/18/22 03:40	ZNZ
Trichloroethene	ND		ug/m3	2.1	2	281919	01/18/22 03:40	01/18/22 03:40	ZNZ
1,2-Dichloropropane	ND		ppbv	0.40	2	281919	01/18/22 03:40	01/18/22 03:40	ZNZ
1,2-Dichloropropane	ND		ug/m3	1.8	2	281919	01/18/22 03:40	01/18/22 03:40	ZNZ
Bromodichloromethane	ND		ppbv	0.40	2	281919	01/18/22 03:40	01/18/22 03:40	ZNZ
Bromodichloromethane	ND		ug/m3	2.7	2	281919	01/18/22 03:40	01/18/22 03:40	ZNZ
cis-1,3-Dichloropropene	ND		ppbv	0.40	2	281919	01/18/22 03:40	01/18/22 03:40	ZNZ
cis-1,3-Dichloropropene	ND		ug/m3	1.8	2	281919	01/18/22 03:40	01/18/22 03:40	ZNZ
4-Methyl-2-Pentanone	ND		ppbv	0.40	2	281919	01/18/22 03:40	01/18/22 03:40	ZNZ
4-Methyl-2-Pentanone	ND		ug/m3	1.6	2	281919	01/18/22 03:40	01/18/22 03:40	ZNZ
Toluene	ND		ppbv	0.40	2	281919	01/18/22 03:40	01/18/22 03:40	ZNZ
Toluene	ND		ug/m3	1.5	2	281919	01/18/22 03:40	01/18/22 03:40	ZNZ
trans-1,3-Dichloropropene	ND		ppbv	0.40	2	281919	01/18/22 03:40	01/18/22 03:40	ZNZ
trans-1,3-Dichloropropene	ND		ug/m3	1.8	2	281919	01/18/22 03:40	01/18/22 03:40	ZNZ
1,1,2-Trichloroethane	ND		ppbv	0.40	2	281919	01/18/22 03:40	01/18/22 03:40	ZNZ
1,1,2-Trichloroethane	ND		ug/m3	2.2	2	281919	01/18/22 03:40	01/18/22 03:40	ZNZ
Tetrachloroethene	ND		ppbv	0.40	2	281919	01/18/22 03:40	01/18/22 03:40	ZNZ
Tetrachloroethene	ND		ug/m3	2.7	2	281919	01/18/22 03:40	01/18/22 03:40	ZNZ
2-Hexanone	ND		ppbv	1.0	2	281919	01/18/22 03:40	01/18/22 03:40	ZNZ
2-Hexanone	ND		ug/m3	4.1	2	281919	01/18/22 03:40	01/18/22 03:40	ZNZ
Dibromochloromethane	ND		ppbv	0.40	2	281919	01/18/22 03:40	01/18/22 03:40	ZNZ
Dibromochloromethane	ND		ug/m3	3.4	2	281919	01/18/22 03:40	01/18/22 03:40	ZNZ
1,2-Dibromoethane	ND		ppbv	0.40	2	281919	01/18/22 03:40	01/18/22 03:40	ZNZ
1,2-Dibromoethane	ND		ug/m3	3.1	2	281919	01/18/22 03:40	01/18/22 03:40	ZNZ
Chlorobenzene	ND		ppbv	0.40	2	281919	01/18/22 03:40	01/18/22 03:40	ZNZ
Chlorobenzene	ND		ug/m3	1.8	2	281919	01/18/22 03:40	01/18/22 03:40	ZNZ
Ethylbenzene	ND		ppbv	0.40	2	281919	01/18/22 03:40	01/18/22 03:40	ZNZ
Ethylbenzene	ND		ug/m3	1.7	2	281919	01/18/22 03:40	01/18/22 03:40	ZNZ
m,p-Xylenes	ND		ppbv	0.80	2	281919	01/18/22 03:40	01/18/22 03:40	ZNZ
m,p-Xylenes	ND		ug/m3	3.5	2	281919	01/18/22 03:40	01/18/22 03:40	ZNZ
o-Xylene	ND		ppbv	0.40	2	281919	01/18/22 03:40	01/18/22 03:40	ZNZ
o-Xylene	ND		ug/m3	1.7	2	281919	01/18/22 03:40	01/18/22 03:40	ZNZ

Results for any subcontracted analyses are not included in this section.

ENTHALPY ANALYTICAL

Analysis Results for 456645

456645-013 Analyte	Result	Qual	Units	RL	DF	Batch	Prepared	Analyzed	Chemist
Styrene	ND		ppbv	0.40	2	281919	01/18/22 03:40	01/18/22 03:40	ZNZ
Styrene	ND		ug/m3	1.7	2	281919	01/18/22 03:40	01/18/22 03:40	ZNZ
Bromoform	ND		ppbv	0.40	2	281919	01/18/22 03:40	01/18/22 03:40	ZNZ
Bromoform	ND		ug/m3	4.1	2	281919	01/18/22 03:40	01/18/22 03:40	ZNZ
1,1,2,2-Tetrachloroethane	ND		ppbv	0.40	2	281919	01/18/22 03:40	01/18/22 03:40	ZNZ
1,1,2,2-Tetrachloroethane	ND		ug/m3	2.7	2	281919	01/18/22 03:40	01/18/22 03:40	ZNZ
1,1,1,2-Tetrachloroethane	ND		ppbv	0.40	2	281919	01/18/22 03:40	01/18/22 03:40	ZNZ
1,1,1,2-Tetrachloroethane	ND		ug/m3	2.7	2	281919	01/18/22 03:40	01/18/22 03:40	ZNZ
4-Ethyltoluene	ND		ppbv	0.40	2	281919	01/18/22 03:40	01/18/22 03:40	ZNZ
4-Ethyltoluene	ND		ug/m3	2.0	2	281919	01/18/22 03:40	01/18/22 03:40	ZNZ
1,3,5-Trimethylbenzene	ND		ppbv	0.40	2	281919	01/18/22 03:40	01/18/22 03:40	ZNZ
1,3,5-Trimethylbenzene	ND		ug/m3	2.0	2	281919	01/18/22 03:40	01/18/22 03:40	ZNZ
1,2,4-Trimethylbenzene	ND		ppbv	0.40	2	281919	01/18/22 03:40	01/18/22 03:40	ZNZ
1,2,4-Trimethylbenzene	ND		ug/m3	2.0	2	281919	01/18/22 03:40	01/18/22 03:40	ZNZ
1,3-Dichlorobenzene	ND		ppbv	0.40	2	281919	01/18/22 03:40	01/18/22 03:40	ZNZ
1,3-Dichlorobenzene	ND		ug/m3	2.4	2	281919	01/18/22 03:40	01/18/22 03:40	ZNZ
1,4-Dichlorobenzene	ND		ppbv	0.40	2	281919	01/18/22 03:40	01/18/22 03:40	ZNZ
1,4-Dichlorobenzene	ND		ug/m3	2.4	2	281919	01/18/22 03:40	01/18/22 03:40	ZNZ
Benzyl chloride	ND		ppbv	0.40	2	281919	01/18/22 03:40	01/18/22 03:40	ZNZ
Benzyl chloride	ND		ug/m3	2.1	2	281919	01/18/22 03:40	01/18/22 03:40	ZNZ
1,2-Dichlorobenzene	ND		ppbv	0.40	2	281919	01/18/22 03:40	01/18/22 03:40	ZNZ
1,2-Dichlorobenzene	ND		ug/m3	2.4	2	281919	01/18/22 03:40	01/18/22 03:40	ZNZ
1,2,4-Trichlorobenzene	ND		ppbv	0.40	2	281919	01/18/22 03:40	01/18/22 03:40	ZNZ
1,2,4-Trichlorobenzene	ND		ug/m3	3.0	2	281919	01/18/22 03:40	01/18/22 03:40	ZNZ
Hexachlorobutadiene	ND		ppbv	0.40	2	281919	01/18/22 03:40	01/18/22 03:40	ZNZ
Hexachlorobutadiene	ND		ug/m3	4.3	2	281919	01/18/22 03:40	01/18/22 03:40	ZNZ
Xylene (total)	ND		ppbv	0.40	2	281919	01/18/22 03:40	01/18/22 03:40	ZNZ
Xylene (total)	ND		ug/m3	1.7	2	281919	01/18/22 03:40	01/18/22 03:40	ZNZ
Surrogates				**Limits**					
Bromofluorobenzene	101%		%REC	60-140	2	281919	01/18/22 03:40	01/18/22 03:40	ZNZ

Results for any subcontracted analyses are not included in this section.

ENTHALPY ANALYTICAL

Analysis Results for 456645

Sample ID: SB-8-15 SV	Lab ID: 456645-014	Collected: 01/10/22 12:14
	Matrix: Air	

456645-014 Analyte	Result	Qual	Units	RL	DF	Batch	Prepared	Analyzed	Chemist
Method: ASTM D1946 Prep Method: METHOD									
Helium	ND		Mol %	0.18	1.8	281922	01/17/22	01/17/22	MPD
Helium	ND		ppmv	1,800	1.8	281922	01/17/22	01/17/22	MPD
Method: EPA TO-15 Prep Method: METHOD									
Freon 12	**0.65**		ppbv	0.36	1.8	281919	01/18/22 04:32	01/18/22 04:32	ZNZ
Freon 12	**3.2**		ug/m3	1.8	1.8	281919	01/18/22 04:32	01/18/22 04:32	ZNZ
Freon 114	ND		ppbv	0.36	1.8	281919	01/18/22 04:32	01/18/22 04:32	ZNZ
Freon 114	ND		ug/m3	2.5	1.8	281919	01/18/22 04:32	01/18/22 04:32	ZNZ
Chloromethane	ND		ppbv	0.36	1.8	281919	01/18/22 04:32	01/18/22 04:32	ZNZ
Chloromethane	ND		ug/m3	0.74	1.8	281919	01/18/22 04:32	01/18/22 04:32	ZNZ
Vinyl Chloride	ND		ppbv	0.36	1.8	281919	01/18/22 04:32	01/18/22 04:32	ZNZ
Vinyl Chloride	ND		ug/m3	0.92	1.8	281919	01/18/22 04:32	01/18/22 04:32	ZNZ
Bromomethane	ND		ppbv	0.36	1.8	281919	01/18/22 04:32	01/18/22 04:32	ZNZ
Bromomethane	ND		ug/m3	1.4	1.8	281919	01/18/22 04:32	01/18/22 04:32	ZNZ
Chloroethane	ND		ppbv	0.36	1.8	281919	01/18/22 04:32	01/18/22 04:32	ZNZ
Chloroethane	ND		ug/m3	0.95	1.8	281919	01/18/22 04:32	01/18/22 04:32	ZNZ
Trichlorofluoromethane	ND		ppbv	0.36	1.8	281919	01/18/22 04:32	01/18/22 04:32	ZNZ
Trichlorofluoromethane	ND		ug/m3	2.0	1.8	281919	01/18/22 04:32	01/18/22 04:32	ZNZ
1,1-Dichloroethene	ND		ppbv	0.36	1.8	281919	01/18/22 04:32	01/18/22 04:32	ZNZ
1,1-Dichloroethene	ND		ug/m3	1.4	1.8	281919	01/18/22 04:32	01/18/22 04:32	ZNZ
Freon 113	ND		ppbv	0.36	1.8	281919	01/18/22 04:32	01/18/22 04:32	ZNZ
Freon 113	ND		ug/m3	2.8	1.8	281919	01/18/22 04:32	01/18/22 04:32	ZNZ
Acetone	**6.1**		ppbv	1.8	1.8	281919	01/18/22 04:32	01/18/22 04:32	ZNZ
Acetone	**14**		ug/m3	4.3	1.8	281919	01/18/22 04:32	01/18/22 04:32	ZNZ
Carbon Disulfide	**0.64**		ppbv	0.36	1.8	281919	01/18/22 04:32	01/18/22 04:32	ZNZ
Carbon Disulfide	**2.0**		ug/m3	1.1	1.8	281919	01/18/22 04:32	01/18/22 04:32	ZNZ
Isopropanol (IPA)	ND		ppbv	1.8	1.8	281919	01/18/22 04:32	01/18/22 04:32	ZNZ
Isopropanol (IPA)	ND		ug/m3	4.4	1.8	281919	01/18/22 04:32	01/18/22 04:32	ZNZ
Methylene Chloride	ND		ppbv	0.36	1.8	281919	01/18/22 04:32	01/18/22 04:32	ZNZ
Methylene Chloride	ND		ug/m3	1.3	1.8	281919	01/18/22 04:32	01/18/22 04:32	ZNZ
trans-1,2-Dichloroethene	ND		ppbv	0.36	1.8	281919	01/18/22 04:32	01/18/22 04:32	ZNZ
trans-1,2-Dichloroethene	ND		ug/m3	1.4	1.8	281919	01/18/22 04:32	01/18/22 04:32	ZNZ
MTBE	ND		ppbv	0.36	1.8	281919	01/18/22 04:32	01/18/22 04:32	ZNZ
MTBE	ND		ug/m3	1.3	1.8	281919	01/18/22 04:32	01/18/22 04:32	ZNZ
n-Hexane	ND		ppbv	0.36	1.8	281919	01/18/22 04:32	01/18/22 04:32	ZNZ
n-Hexane	ND		ug/m3	1.3	1.8	281919	01/18/22 04:32	01/18/22 04:32	ZNZ
1,1-Dichloroethane	ND		ppbv	0.36	1.8	281919	01/18/22 04:32	01/18/22 04:32	ZNZ
1,1-Dichloroethane	ND		ug/m3	1.5	1.8	281919	01/18/22 04:32	01/18/22 04:32	ZNZ
Vinyl Acetate	ND		ppbv	1.8	1.8	281919	01/18/22 04:32	01/18/22 04:32	ZNZ
Vinyl Acetate	ND		ug/m3	6.3	1.8	281919	01/18/22 04:32	01/18/22 04:32	ZNZ

Results for any subcontracted analyses are not included in this section.

ENTHALPY ANALYTICAL

Analysis Results for 456645

456645-014 Analyte	Result	Qual	Units	RL	DF	Batch	Prepared	Analyzed	Chemist
cis-1,2-Dichloroethene	ND		ppbv	0.36	1.8	281919	01/18/22 04:32	01/18/22 04:32	ZNZ
cis-1,2-Dichloroethene	ND		ug/m3	1.4	1.8	281919	01/18/22 04:32	01/18/22 04:32	ZNZ
2-Butanone	**4.1**		ppbv	1.8	1.8	281919	01/18/22 04:32	01/18/22 04:32	ZNZ
2-Butanone	**12**		ug/m3	5.3	1.8	281919	01/18/22 04:32	01/18/22 04:32	ZNZ
Chloroform	ND		ppbv	0.36	1.8	281919	01/18/22 04:32	01/18/22 04:32	ZNZ
Chloroform	ND		ug/m3	1.8	1.8	281919	01/18/22 04:32	01/18/22 04:32	ZNZ
1,1,1-Trichloroethane	**1.7**		ppbv	0.36	1.8	281919	01/18/22 04:32	01/18/22 04:32	ZNZ
1,1,1-Trichloroethane	**9.1**		ug/m3	2.0	1.8	281919	01/18/22 04:32	01/18/22 04:32	ZNZ
Carbon Tetrachloride	ND		ppbv	0.36	1.8	281919	01/18/22 04:32	01/18/22 04:32	ZNZ
Carbon Tetrachloride	ND		ug/m3	2.3	1.8	281919	01/18/22 04:32	01/18/22 04:32	ZNZ
Benzene	ND		ppbv	0.36	1.8	281919	01/18/22 04:32	01/18/22 04:32	ZNZ
Benzene	ND		ug/m3	1.2	1.8	281919	01/18/22 04:32	01/18/22 04:32	ZNZ
1,2-Dichloroethane	ND		ppbv	0.36	1.8	281919	01/18/22 04:32	01/18/22 04:32	ZNZ
1,2-Dichloroethane	ND		ug/m3	1.5	1.8	281919	01/18/22 04:32	01/18/22 04:32	ZNZ
Trichloroethene	ND		ppbv	0.36	1.8	281919	01/18/22 04:32	01/18/22 04:32	ZNZ
Trichloroethene	ND		ug/m3	1.9	1.8	281919	01/18/22 04:32	01/18/22 04:32	ZNZ
1,2-Dichloropropane	ND		ppbv	0.36	1.8	281919	01/18/22 04:32	01/18/22 04:32	ZNZ
1,2-Dichloropropane	ND		ug/m3	1.7	1.8	281919	01/18/22 04:32	01/18/22 04:32	ZNZ
Bromodichloromethane	ND		ppbv	0.36	1.8	281919	01/18/22 04:32	01/18/22 04:32	ZNZ
Bromodichloromethane	ND		ug/m3	2.4	1.8	281919	01/18/22 04:32	01/18/22 04:32	ZNZ
cis-1,3-Dichloropropene	ND		ppbv	0.36	1.8	281919	01/18/22 04:32	01/18/22 04:32	ZNZ
cis-1,3-Dichloropropene	ND		ug/m3	1.6	1.8	281919	01/18/22 04:32	01/18/22 04:32	ZNZ
4-Methyl-2-Pentanone	ND		ppbv	0.36	1.8	281919	01/18/22 04:32	01/18/22 04:32	ZNZ
4-Methyl-2-Pentanone	ND		ug/m3	1.5	1.8	281919	01/18/22 04:32	01/18/22 04:32	ZNZ
Toluene	ND		ppbv	0.36	1.8	281919	01/18/22 04:32	01/18/22 04:32	ZNZ
Toluene	ND		ug/m3	1.4	1.8	281919	01/18/22 04:32	01/18/22 04:32	ZNZ
trans-1,3-Dichloropropene	ND		ppbv	0.36	1.8	281919	01/18/22 04:32	01/18/22 04:32	ZNZ
trans-1,3-Dichloropropene	ND		ug/m3	1.6	1.8	281919	01/18/22 04:32	01/18/22 04:32	ZNZ
1,1,2-Trichloroethane	ND		ppbv	0.36	1.8	281919	01/18/22 04:32	01/18/22 04:32	ZNZ
1,1,2-Trichloroethane	ND		ug/m3	2.0	1.8	281919	01/18/22 04:32	01/18/22 04:32	ZNZ
Tetrachloroethene	ND		ppbv	0.36	1.8	281919	01/18/22 04:32	01/18/22 04:32	ZNZ
Tetrachloroethene	ND		ug/m3	2.4	1.8	281919	01/18/22 04:32	01/18/22 04:32	ZNZ
2-Hexanone	ND		ppbv	0.90	1.8	281919	01/18/22 04:32	01/18/22 04:32	ZNZ
2-Hexanone	ND		ug/m3	3.7	1.8	281919	01/18/22 04:32	01/18/22 04:32	ZNZ
Dibromochloromethane	ND		ppbv	0.36	1.8	281919	01/18/22 04:32	01/18/22 04:32	ZNZ
Dibromochloromethane	ND		ug/m3	3.1	1.8	281919	01/18/22 04:32	01/18/22 04:32	ZNZ
1,2-Dibromoethane	ND		ppbv	0.36	1.8	281919	01/18/22 04:32	01/18/22 04:32	ZNZ
1,2-Dibromoethane	ND		ug/m3	2.8	1.8	281919	01/18/22 04:32	01/18/22 04:32	ZNZ
Chlorobenzene	ND		ppbv	0.36	1.8	281919	01/18/22 04:32	01/18/22 04:32	ZNZ
Chlorobenzene	ND		ug/m3	1.7	1.8	281919	01/18/22 04:32	01/18/22 04:32	ZNZ
Ethylbenzene	ND		ppbv	0.36	1.8	281919	01/18/22 04:32	01/18/22 04:32	ZNZ
Ethylbenzene	ND		ug/m3	1.6	1.8	281919	01/18/22 04:32	01/18/22 04:32	ZNZ
m,p-Xylenes	ND		ppbv	0.72	1.8	281919	01/18/22 04:32	01/18/22 04:32	ZNZ
m,p-Xylenes	ND		ug/m3	3.1	1.8	281919	01/18/22 04:32	01/18/22 04:32	ZNZ
o-Xylene	ND		ppbv	0.36	1.8	281919	01/18/22 04:32	01/18/22 04:32	ZNZ
o-Xylene	ND		ug/m3	1.6	1.8	281919	01/18/22 04:32	01/18/22 04:32	ZNZ

Results for any subcontracted analyses are not included in this section.

ENTHALPY ANALYTICAL

Analysis Results for 456645

456645-014 Analyte	Result	Qual	Units	RL	DF	Batch	Prepared	Analyzed	Chemist
Styrene	ND		ppbv	0.36	1.8	281919	01/18/22 04:32	01/18/22 04:32	ZNZ
Styrene	ND		ug/m3	1.5	1.8	281919	01/18/22 04:32	01/18/22 04:32	ZNZ
Bromoform	ND		ppbv	0.36	1.8	281919	01/18/22 04:32	01/18/22 04:32	ZNZ
Bromoform	ND		ug/m3	3.7	1.8	281919	01/18/22 04:32	01/18/22 04:32	ZNZ
1,1,2,2-Tetrachloroethane	ND		ppbv	0.36	1.8	281919	01/18/22 04:32	01/18/22 04:32	ZNZ
1,1,2,2-Tetrachloroethane	ND		ug/m3	2.5	1.8	281919	01/18/22 04:32	01/18/22 04:32	ZNZ
1,1,1,2-Tetrachloroethane	ND		ppbv	0.36	1.8	281919	01/18/22 04:32	01/18/22 04:32	ZNZ
1,1,1,2-Tetrachloroethane	ND		ug/m3	2.5	1.8	281919	01/18/22 04:32	01/18/22 04:32	ZNZ
4-Ethyltoluene	ND		ppbv	0.36	1.8	281919	01/18/22 04:32	01/18/22 04:32	ZNZ
4-Ethyltoluene	ND		ug/m3	1.8	1.8	281919	01/18/22 04:32	01/18/22 04:32	ZNZ
1,3,5-Trimethylbenzene	ND		ppbv	0.36	1.8	281919	01/18/22 04:32	01/18/22 04:32	ZNZ
1,3,5-Trimethylbenzene	ND		ug/m3	1.8	1.8	281919	01/18/22 04:32	01/18/22 04:32	ZNZ
1,2,4-Trimethylbenzene	ND		ppbv	0.36	1.8	281919	01/18/22 04:32	01/18/22 04:32	ZNZ
1,2,4-Trimethylbenzene	ND		ug/m3	1.8	1.8	281919	01/18/22 04:32	01/18/22 04:32	ZNZ
1,3-Dichlorobenzene	ND		ppbv	0.36	1.8	281919	01/18/22 04:32	01/18/22 04:32	ZNZ
1,3-Dichlorobenzene	ND		ug/m3	2.2	1.8	281919	01/18/22 04:32	01/18/22 04:32	ZNZ
1,4-Dichlorobenzene	ND		ppbv	0.36	1.8	281919	01/18/22 04:32	01/18/22 04:32	ZNZ
1,4-Dichlorobenzene	ND		ug/m3	2.2	1.8	281919	01/18/22 04:32	01/18/22 04:32	ZNZ
Benzyl chloride	ND		ppbv	0.36	1.8	281919	01/18/22 04:32	01/18/22 04:32	ZNZ
Benzyl chloride	ND		ug/m3	1.9	1.8	281919	01/18/22 04:32	01/18/22 04:32	ZNZ
1,2-Dichlorobenzene	ND		ppbv	0.36	1.8	281919	01/18/22 04:32	01/18/22 04:32	ZNZ
1,2-Dichlorobenzene	ND		ug/m3	2.2	1.8	281919	01/18/22 04:32	01/18/22 04:32	ZNZ
1,2,4-Trichlorobenzene	ND		ppbv	0.36	1.8	281919	01/18/22 04:32	01/18/22 04:32	ZNZ
1,2,4-Trichlorobenzene	ND		ug/m3	2.7	1.8	281919	01/18/22 04:32	01/18/22 04:32	ZNZ
Hexachlorobutadiene	ND		ppbv	0.36	1.8	281919	01/18/22 04:32	01/18/22 04:32	ZNZ
Hexachlorobutadiene	ND		ug/m3	3.8	1.8	281919	01/18/22 04:32	01/18/22 04:32	ZNZ
Xylene (total)	ND		ppbv	0.36	1.8	281919	01/18/22 04:32	01/18/22 04:32	ZNZ
Xylene (total)	ND		ug/m3	1.6	1.8	281919	01/18/22 04:32	01/18/22 04:32	ZNZ
Surrogates				**Limits**					
Bromofluorobenzene	102%		%REC	60-140	1.8	281919	01/18/22 04:32	01/18/22 04:32	ZNZ

Results for any subcontracted analyses are not included in this section.

ENTHALPY ANALYTICAL

Analysis Results for 456645

Sample ID: SB-9-5 SV	Lab ID: 456645-015	Collected: 01/10/22 12:36
	Matrix: Air	

456645-015 Analyte	Result	Qual	Units	RL	DF	Batch	Prepared	Analyzed	Chemist
Method: ASTM D1946 Prep Method: METHOD									
Helium	ND		Mol %	0.20	2	281922	01/17/22	01/17/22	MPD
Helium	ND		ppmv	2,000	2	281922	01/17/22	01/17/22	MPD
Method: EPA TO-15 Prep Method: METHOD									
Freon 12	**0.49**		ppbv	0.40	2	281919	01/18/22 05:23	01/18/22 05:23	ZNZ
Freon 12	**2.4**		ug/m3	2.0	2	281919	01/18/22 05:23	01/18/22 05:23	ZNZ
Freon 114	ND		ppbv	0.40	2	281919	01/18/22 05:23	01/18/22 05:23	ZNZ
Freon 114	ND		ug/m3	2.8	2	281919	01/18/22 05:23	01/18/22 05:23	ZNZ
Chloromethane	ND		ppbv	0.40	2	281919	01/18/22 05:23	01/18/22 05:23	ZNZ
Chloromethane	ND		ug/m3	0.83	2	281919	01/18/22 05:23	01/18/22 05:23	ZNZ
Vinyl Chloride	ND		ppbv	0.40	2	281919	01/18/22 05:23	01/18/22 05:23	ZNZ
Vinyl Chloride	ND		ug/m3	1.0	2	281919	01/18/22 05:23	01/18/22 05:23	ZNZ
Bromomethane	ND		ppbv	0.40	2	281919	01/18/22 05:23	01/18/22 05:23	ZNZ
Bromomethane	ND		ug/m3	1.6	2	281919	01/18/22 05:23	01/18/22 05:23	ZNZ
Chloroethane	ND		ppbv	0.40	2	281919	01/18/22 05:23	01/18/22 05:23	ZNZ
Chloroethane	ND		ug/m3	1.1	2	281919	01/18/22 05:23	01/18/22 05:23	ZNZ
Trichlorofluoromethane	ND		ppbv	0.40	2	281919	01/18/22 05:23	01/18/22 05:23	ZNZ
Trichlorofluoromethane	ND		ug/m3	2.2	2	281919	01/18/22 05:23	01/18/22 05:23	ZNZ
1,1-Dichloroethene	ND		ppbv	0.40	2	281919	01/18/22 05:23	01/18/22 05:23	ZNZ
1,1-Dichloroethene	ND		ug/m3	1.6	2	281919	01/18/22 05:23	01/18/22 05:23	ZNZ
Freon 113	ND		ppbv	0.40	2	281919	01/18/22 05:23	01/18/22 05:23	ZNZ
Freon 113	ND		ug/m3	3.1	2	281919	01/18/22 05:23	01/18/22 05:23	ZNZ
Acetone	**3.3**		ppbv	2.0	2	281919	01/18/22 05:23	01/18/22 05:23	ZNZ
Acetone	**7.8**		ug/m3	4.8	2	281919	01/18/22 05:23	01/18/22 05:23	ZNZ
Carbon Disulfide	**0.78**		ppbv	0.40	2	281919	01/18/22 05:23	01/18/22 05:23	ZNZ
Carbon Disulfide	**2.4**		ug/m3	1.2	2	281919	01/18/22 05:23	01/18/22 05:23	ZNZ
Isopropanol (IPA)	ND		ppbv	2.0	2	281919	01/18/22 05:23	01/18/22 05:23	ZNZ
Isopropanol (IPA)	ND		ug/m3	4.9	2	281919	01/18/22 05:23	01/18/22 05:23	ZNZ
Methylene Chloride	ND		ppbv	0.40	2	281919	01/18/22 05:23	01/18/22 05:23	ZNZ
Methylene Chloride	ND		ug/m3	1.4	2	281919	01/18/22 05:23	01/18/22 05:23	ZNZ
trans-1,2-Dichloroethene	ND		ppbv	0.40	2	281919	01/18/22 05:23	01/18/22 05:23	ZNZ
trans-1,2-Dichloroethene	ND		ug/m3	1.6	2	281919	01/18/22 05:23	01/18/22 05:23	ZNZ
MTBE	ND		ppbv	0.40	2	281919	01/18/22 05:23	01/18/22 05:23	ZNZ
MTBE	ND		ug/m3	1.4	2	281919	01/18/22 05:23	01/18/22 05:23	ZNZ
n-Hexane	**2.1**		ppbv	0.40	2	281919	01/18/22 05:23	01/18/22 05:23	ZNZ
n-Hexane	**7.3**		ug/m3	1.4	2	281919	01/18/22 05:23	01/18/22 05:23	ZNZ
1,1-Dichloroethane	ND		ppbv	0.40	2	281919	01/18/22 05:23	01/18/22 05:23	ZNZ
1,1-Dichloroethane	ND		ug/m3	1.6	2	281919	01/18/22 05:23	01/18/22 05:23	ZNZ
Vinyl Acetate	ND		ppbv	2.0	2	281919	01/18/22 05:23	01/18/22 05:23	ZNZ
Vinyl Acetate	ND		ug/m3	7.0	2	281919	01/18/22 05:23	01/18/22 05:23	ZNZ

Results for any subcontracted analyses are not included in this section.

ENTHALPY ANALYTICAL

Analysis Results for 456645

456645-015 Analyte	Result	Qual	Units	RL	DF	Batch	Prepared	Analyzed	Chemist
cis-1,2-Dichloroethene	ND		ppbv	0.40	2	281919	01/18/22 05:23	01/18/22 05:23	ZNZ
cis-1,2-Dichloroethene	ND		ug/m3	1.6	2	281919	01/18/22 05:23	01/18/22 05:23	ZNZ
2-Butanone	**2.2**		ppbv	2.0	2	281919	01/18/22 05:23	01/18/22 05:23	ZNZ
2-Butanone	**6.4**		ug/m3	5.9	2	281919	01/18/22 05:23	01/18/22 05:23	ZNZ
Chloroform	ND		ppbv	0.40	2	281919	01/18/22 05:23	01/18/22 05:23	ZNZ
Chloroform	ND		ug/m3	2.0	2	281919	01/18/22 05:23	01/18/22 05:23	ZNZ
1,1,1-Trichloroethane	**2.1**		ppbv	0.40	2	281919	01/18/22 05:23	01/18/22 05:23	ZNZ
1,1,1-Trichloroethane	**12**		ug/m3	2.2	2	281919	01/18/22 05:23	01/18/22 05:23	ZNZ
Carbon Tetrachloride	ND		ppbv	0.40	2	281919	01/18/22 05:23	01/18/22 05:23	ZNZ
Carbon Tetrachloride	ND		ug/m3	2.5	2	281919	01/18/22 05:23	01/18/22 05:23	ZNZ
Benzene	ND		ppbv	0.40	2	281919	01/18/22 05:23	01/18/22 05:23	ZNZ
Benzene	ND		ug/m3	1.3	2	281919	01/18/22 05:23	01/18/22 05:23	ZNZ
1,2-Dichloroethane	ND		ppbv	0.40	2	281919	01/18/22 05:23	01/18/22 05:23	ZNZ
1,2-Dichloroethane	ND		ug/m3	1.6	2	281919	01/18/22 05:23	01/18/22 05:23	ZNZ
Trichloroethene	ND		ppbv	0.40	2	281919	01/18/22 05:23	01/18/22 05:23	ZNZ
Trichloroethene	ND		ug/m3	2.1	2	281919	01/18/22 05:23	01/18/22 05:23	ZNZ
1,2-Dichloropropane	ND		ppbv	0.40	2	281919	01/18/22 05:23	01/18/22 05:23	ZNZ
1,2-Dichloropropane	ND		ug/m3	1.8	2	281919	01/18/22 05:23	01/18/22 05:23	ZNZ
Bromodichloromethane	ND		ppbv	0.40	2	281919	01/18/22 05:23	01/18/22 05:23	ZNZ
Bromodichloromethane	ND		ug/m3	2.7	2	281919	01/18/22 05:23	01/18/22 05:23	ZNZ
cis-1,3-Dichloropropene	ND		ppbv	0.40	2	281919	01/18/22 05:23	01/18/22 05:23	ZNZ
cis-1,3-Dichloropropene	ND		ug/m3	1.8	2	281919	01/18/22 05:23	01/18/22 05:23	ZNZ
4-Methyl-2-Pentanone	ND		ppbv	0.40	2	281919	01/18/22 05:23	01/18/22 05:23	ZNZ
4-Methyl-2-Pentanone	ND		ug/m3	1.6	2	281919	01/18/22 05:23	01/18/22 05:23	ZNZ
Toluene	**0.43**		ppbv	0.40	2	281919	01/18/22 05:23	01/18/22 05:23	ZNZ
Toluene	**1.6**		ug/m3	1.5	2	281919	01/18/22 05:23	01/18/22 05:23	ZNZ
trans-1,3-Dichloropropene	ND		ppbv	0.40	2	281919	01/18/22 05:23	01/18/22 05:23	ZNZ
trans-1,3-Dichloropropene	ND		ug/m3	1.8	2	281919	01/18/22 05:23	01/18/22 05:23	ZNZ
1,1,2-Trichloroethane	ND		ppbv	0.40	2	281919	01/18/22 05:23	01/18/22 05:23	ZNZ
1,1,2-Trichloroethane	ND		ug/m3	2.2	2	281919	01/18/22 05:23	01/18/22 05:23	ZNZ
Tetrachloroethene	**5.1**		ppbv	0.40	2	281919	01/18/22 05:23	01/18/22 05:23	ZNZ
Tetrachloroethene	**35**		ug/m3	2.7	2	281919	01/18/22 05:23	01/18/22 05:23	ZNZ
2-Hexanone	ND		ppbv	1.0	2	281919	01/18/22 05:23	01/18/22 05:23	ZNZ
2-Hexanone	ND		ug/m3	4.1	2	281919	01/18/22 05:23	01/18/22 05:23	ZNZ
Dibromochloromethane	ND		ppbv	0.40	2	281919	01/18/22 05:23	01/18/22 05:23	ZNZ
Dibromochloromethane	ND		ug/m3	3.4	2	281919	01/18/22 05:23	01/18/22 05:23	ZNZ
1,2-Dibromoethane	ND		ppbv	0.40	2	281919	01/18/22 05:23	01/18/22 05:23	ZNZ
1,2-Dibromoethane	ND		ug/m3	3.1	2	281919	01/18/22 05:23	01/18/22 05:23	ZNZ
Chlorobenzene	ND		ppbv	0.40	2	281919	01/18/22 05:23	01/18/22 05:23	ZNZ
Chlorobenzene	ND		ug/m3	1.8	2	281919	01/18/22 05:23	01/18/22 05:23	ZNZ
Ethylbenzene	ND		ppbv	0.40	2	281919	01/18/22 05:23	01/18/22 05:23	ZNZ
Ethylbenzene	ND		ug/m3	1.7	2	281919	01/18/22 05:23	01/18/22 05:23	ZNZ
m,p-Xylenes	ND		ppbv	0.80	2	281919	01/18/22 05:23	01/18/22 05:23	ZNZ
m,p-Xylenes	ND		ug/m3	3.5	2	281919	01/18/22 05:23	01/18/22 05:23	ZNZ
o-Xylene	ND		ppbv	0.40	2	281919	01/18/22 05:23	01/18/22 05:23	ZNZ
o-Xylene	ND		ug/m3	1.7	2	281919	01/18/22 05:23	01/18/22 05:23	ZNZ

Results for any subcontracted analyses are not included in this section.

ENTHALPY ANALYTICAL

Analysis Results for 456645

456645-015 Analyte	Result	Qual	Units	RL	DF	Batch	Prepared	Analyzed	Chemist
Styrene	ND		ppbv	0.40	2	281919	01/18/22 05:23	01/18/22 05:23	ZNZ
Styrene	ND		ug/m3	1.7	2	281919	01/18/22 05:23	01/18/22 05:23	ZNZ
Bromoform	ND		ppbv	0.40	2	281919	01/18/22 05:23	01/18/22 05:23	ZNZ
Bromoform	ND		ug/m3	4.1	2	281919	01/18/22 05:23	01/18/22 05:23	ZNZ
1,1,2,2-Tetrachloroethane	ND		ppbv	0.40	2	281919	01/18/22 05:23	01/18/22 05:23	ZNZ
1,1,2,2-Tetrachloroethane	ND		ug/m3	2.7	2	281919	01/18/22 05:23	01/18/22 05:23	ZNZ
1,1,1,2-Tetrachloroethane	ND		ppbv	0.40	2	281919	01/18/22 05:23	01/18/22 05:23	ZNZ
1,1,1,2-Tetrachloroethane	ND		ug/m3	2.7	2	281919	01/18/22 05:23	01/18/22 05:23	ZNZ
4-Ethyltoluene	ND		ppbv	0.40	2	281919	01/18/22 05:23	01/18/22 05:23	ZNZ
4-Ethyltoluene	ND		ug/m3	2.0	2	281919	01/18/22 05:23	01/18/22 05:23	ZNZ
1,3,5-Trimethylbenzene	ND		ppbv	0.40	2	281919	01/18/22 05:23	01/18/22 05:23	ZNZ
1,3,5-Trimethylbenzene	ND		ug/m3	2.0	2	281919	01/18/22 05:23	01/18/22 05:23	ZNZ
1,2,4-Trimethylbenzene	ND		ppbv	0.40	2	281919	01/18/22 05:23	01/18/22 05:23	ZNZ
1,2,4-Trimethylbenzene	ND		ug/m3	2.0	2	281919	01/18/22 05:23	01/18/22 05:23	ZNZ
1,3-Dichlorobenzene	ND		ppbv	0.40	2	281919	01/18/22 05:23	01/18/22 05:23	ZNZ
1,3-Dichlorobenzene	ND		ug/m3	2.4	2	281919	01/18/22 05:23	01/18/22 05:23	ZNZ
1,4-Dichlorobenzene	ND		ppbv	0.40	2	281919	01/18/22 05:23	01/18/22 05:23	ZNZ
1,4-Dichlorobenzene	ND		ug/m3	2.4	2	281919	01/18/22 05:23	01/18/22 05:23	ZNZ
Benzyl chloride	ND		ppbv	0.40	2	281919	01/18/22 05:23	01/18/22 05:23	ZNZ
Benzyl chloride	ND		ug/m3	2.1	2	281919	01/18/22 05:23	01/18/22 05:23	ZNZ
1,2-Dichlorobenzene	ND		ppbv	0.40	2	281919	01/18/22 05:23	01/18/22 05:23	ZNZ
1,2-Dichlorobenzene	ND		ug/m3	2.4	2	281919	01/18/22 05:23	01/18/22 05:23	ZNZ
1,2,4-Trichlorobenzene	ND		ppbv	0.40	2	281919	01/18/22 05:23	01/18/22 05:23	ZNZ
1,2,4-Trichlorobenzene	ND		ug/m3	3.0	2	281919	01/18/22 05:23	01/18/22 05:23	ZNZ
Hexachlorobutadiene	ND		ppbv	0.40	2	281919	01/18/22 05:23	01/18/22 05:23	ZNZ
Hexachlorobutadiene	ND		ug/m3	4.3	2	281919	01/18/22 05:23	01/18/22 05:23	ZNZ
Xylene (total)	ND		ppbv	0.40	2	281919	01/18/22 05:23	01/18/22 05:23	ZNZ
Xylene (total)	ND		ug/m3	1.7	2	281919	01/18/22 05:23	01/18/22 05:23	ZNZ
Surrogates				**Limits**					
Bromofluorobenzene	102%		%REC	60-140	2	281919	01/18/22 05:23	01/18/22 05:23	ZNZ

Results for any subcontracted analyses are not included in this section.

ENTHALPY ANALYTICAL

Analysis Results for 456645

Sample ID: SB-9-15 SV	Lab ID: 456645-016	Collected: 01/10/22 12:36
	Matrix: Air	

456645-016 Analyte	Result	Qual	Units	RL	DF	Batch	Prepared	Analyzed	Chemist
Method: ASTM D1946 Prep Method: METHOD									
Helium	ND		Mol %	0.20	2	281922	01/17/22	01/17/22	MPD
Helium	ND		ppmv	2,000	2	281922	01/17/22	01/17/22	MPD
Method: EPA TO-15 Prep Method: METHOD									
Freon 12	**0.49**		ppbv	0.40	2	281919	01/18/22 06:15	01/18/22 06:15	ZNZ
Freon 12	**2.4**		ug/m3	2.0	2	281919	01/18/22 06:15	01/18/22 06:15	ZNZ
Freon 114	ND		ppbv	0.40	2	281919	01/18/22 06:15	01/18/22 06:15	ZNZ
Freon 114	ND		ug/m3	2.8	2	281919	01/18/22 06:15	01/18/22 06:15	ZNZ
Chloromethane	ND		ppbv	0.40	2	281919	01/18/22 06:15	01/18/22 06:15	ZNZ
Chloromethane	ND		ug/m3	0.83	2	281919	01/18/22 06:15	01/18/22 06:15	ZNZ
Vinyl Chloride	ND		ppbv	0.40	2	281919	01/18/22 06:15	01/18/22 06:15	ZNZ
Vinyl Chloride	ND		ug/m3	1.0	2	281919	01/18/22 06:15	01/18/22 06:15	ZNZ
Bromomethane	ND		ppbv	0.40	2	281919	01/18/22 06:15	01/18/22 06:15	ZNZ
Bromomethane	ND		ug/m3	1.6	2	281919	01/18/22 06:15	01/18/22 06:15	ZNZ
Chloroethane	ND		ppbv	0.40	2	281919	01/18/22 06:15	01/18/22 06:15	ZNZ
Chloroethane	ND		ug/m3	1.1	2	281919	01/18/22 06:15	01/18/22 06:15	ZNZ
Trichlorofluoromethane	ND		ppbv	0.40	2	281919	01/18/22 06:15	01/18/22 06:15	ZNZ
Trichlorofluoromethane	ND		ug/m3	2.2	2	281919	01/18/22 06:15	01/18/22 06:15	ZNZ
1,1-Dichloroethene	ND		ppbv	0.40	2	281919	01/18/22 06:15	01/18/22 06:15	ZNZ
1,1-Dichloroethene	ND		ug/m3	1.6	2	281919	01/18/22 06:15	01/18/22 06:15	ZNZ
Freon 113	ND		ppbv	0.40	2	281919	01/18/22 06:15	01/18/22 06:15	ZNZ
Freon 113	ND		ug/m3	3.1	2	281919	01/18/22 06:15	01/18/22 06:15	ZNZ
Acetone	**3.5**		ppbv	2.0	2	281919	01/18/22 06:15	01/18/22 06:15	ZNZ
Acetone	**8.3**		ug/m3	4.8	2	281919	01/18/22 06:15	01/18/22 06:15	ZNZ
Carbon Disulfide	ND		ppbv	0.40	2	281919	01/18/22 06:15	01/18/22 06:15	ZNZ
Carbon Disulfide	ND		ug/m3	1.2	2	281919	01/18/22 06:15	01/18/22 06:15	ZNZ
Isopropanol (IPA)	ND		ppbv	2.0	2	281919	01/18/22 06:15	01/18/22 06:15	ZNZ
Isopropanol (IPA)	ND		ug/m3	4.9	2	281919	01/18/22 06:15	01/18/22 06:15	ZNZ
Methylene Chloride	**0.41**		ppbv	0.40	2	281919	01/18/22 06:15	01/18/22 06:15	ZNZ
Methylene Chloride	**1.4**		ug/m3	1.4	2	281919	01/18/22 06:15	01/18/22 06:15	ZNZ
trans-1,2-Dichloroethene	ND		ppbv	0.40	2	281919	01/18/22 06:15	01/18/22 06:15	ZNZ
trans-1,2-Dichloroethene	ND		ug/m3	1.6	2	281919	01/18/22 06:15	01/18/22 06:15	ZNZ
MTBE	ND		ppbv	0.40	2	281919	01/18/22 06:15	01/18/22 06:15	ZNZ
MTBE	ND		ug/m3	1.4	2	281919	01/18/22 06:15	01/18/22 06:15	ZNZ
n-Hexane	ND		ppbv	0.40	2	281919	01/18/22 06:15	01/18/22 06:15	ZNZ
n-Hexane	ND		ug/m3	1.4	2	281919	01/18/22 06:15	01/18/22 06:15	ZNZ
1,1-Dichloroethane	ND		ppbv	0.40	2	281919	01/18/22 06:15	01/18/22 06:15	ZNZ
1,1-Dichloroethane	ND		ug/m3	1.6	2	281919	01/18/22 06:15	01/18/22 06:15	ZNZ
Vinyl Acetate	ND		ppbv	2.0	2	281919	01/18/22 06:15	01/18/22 06:15	ZNZ
Vinyl Acetate	ND		ug/m3	7.0	2	281919	01/18/22 06:15	01/18/22 06:15	ZNZ

Results for any subcontracted analyses are not included in this section.

ENTHALPY ANALYTICAL

Analysis Results for 456645

456645-016 Analyte	Result	Qual	Units	RL	DF	Batch	Prepared	Analyzed	Chemist
cis-1,2-Dichloroethene	ND		ppbv	0.40	2	281919	01/18/22 06:15	01/18/22 06:15	ZNZ
cis-1,2-Dichloroethene	ND		ug/m3	1.6	2	281919	01/18/22 06:15	01/18/22 06:15	ZNZ
2-Butanone	**4.0**		ppbv	2.0	2	281919	01/18/22 06:15	01/18/22 06:15	ZNZ
2-Butanone	**12**		ug/m3	5.9	2	281919	01/18/22 06:15	01/18/22 06:15	ZNZ
Chloroform	**1.4**		ppbv	0.40	2	281919	01/18/22 06:15	01/18/22 06:15	ZNZ
Chloroform	**7.0**		ug/m3	2.0	2	281919	01/18/22 06:15	01/18/22 06:15	ZNZ
1,1,1-Trichloroethane	**4.9**		ppbv	0.40	2	281919	01/18/22 06:15	01/18/22 06:15	ZNZ
1,1,1-Trichloroethane	**27**		ug/m3	2.2	2	281919	01/18/22 06:15	01/18/22 06:15	ZNZ
Carbon Tetrachloride	ND		ppbv	0.40	2	281919	01/18/22 06:15	01/18/22 06:15	ZNZ
Carbon Tetrachloride	ND		ug/m3	2.5	2	281919	01/18/22 06:15	01/18/22 06:15	ZNZ
Benzene	ND		ppbv	0.40	2	281919	01/18/22 06:15	01/18/22 06:15	ZNZ
Benzene	ND		ug/m3	1.3	2	281919	01/18/22 06:15	01/18/22 06:15	ZNZ
1,2-Dichloroethane	ND		ppbv	0.40	2	281919	01/18/22 06:15	01/18/22 06:15	ZNZ
1,2-Dichloroethane	ND		ug/m3	1.6	2	281919	01/18/22 06:15	01/18/22 06:15	ZNZ
Trichloroethene	ND		ppbv	0.40	2	281919	01/18/22 06:15	01/18/22 06:15	ZNZ
Trichloroethene	ND		ug/m3	2.1	2	281919	01/18/22 06:15	01/18/22 06:15	ZNZ
1,2-Dichloropropane	ND		ppbv	0.40	2	281919	01/18/22 06:15	01/18/22 06:15	ZNZ
1,2-Dichloropropane	ND		ug/m3	1.8	2	281919	01/18/22 06:15	01/18/22 06:15	ZNZ
Bromodichloromethane	ND		ppbv	0.40	2	281919	01/18/22 06:15	01/18/22 06:15	ZNZ
Bromodichloromethane	ND		ug/m3	2.7	2	281919	01/18/22 06:15	01/18/22 06:15	ZNZ
cis-1,3-Dichloropropene	ND		ppbv	0.40	2	281919	01/18/22 06:15	01/18/22 06:15	ZNZ
cis-1,3-Dichloropropene	ND		ug/m3	1.8	2	281919	01/18/22 06:15	01/18/22 06:15	ZNZ
4-Methyl-2-Pentanone	ND		ppbv	0.40	2	281919	01/18/22 06:15	01/18/22 06:15	ZNZ
4-Methyl-2-Pentanone	ND		ug/m3	1.6	2	281919	01/18/22 06:15	01/18/22 06:15	ZNZ
Toluene	ND		ppbv	0.40	2	281919	01/18/22 06:15	01/18/22 06:15	ZNZ
Toluene	ND		ug/m3	1.5	2	281919	01/18/22 06:15	01/18/22 06:15	ZNZ
trans-1,3-Dichloropropene	ND		ppbv	0.40	2	281919	01/18/22 06:15	01/18/22 06:15	ZNZ
trans-1,3-Dichloropropene	ND		ug/m3	1.8	2	281919	01/18/22 06:15	01/18/22 06:15	ZNZ
1,1,2-Trichloroethane	ND		ppbv	0.40	2	281919	01/18/22 06:15	01/18/22 06:15	ZNZ
1,1,2-Trichloroethane	ND		ug/m3	2.2	2	281919	01/18/22 06:15	01/18/22 06:15	ZNZ
Tetrachloroethene	**6.2**		ppbv	0.40	2	281919	01/18/22 06:15	01/18/22 06:15	ZNZ
Tetrachloroethene	**42**		ug/m3	2.7	2	281919	01/18/22 06:15	01/18/22 06:15	ZNZ
2-Hexanone	ND		ppbv	1.0	2	281919	01/18/22 06:15	01/18/22 06:15	ZNZ
2-Hexanone	ND		ug/m3	4.1	2	281919	01/18/22 06:15	01/18/22 06:15	ZNZ
Dibromochloromethane	ND		ppbv	0.40	2	281919	01/18/22 06:15	01/18/22 06:15	ZNZ
Dibromochloromethane	ND		ug/m3	3.4	2	281919	01/18/22 06:15	01/18/22 06:15	ZNZ
1,2-Dibromoethane	ND		ppbv	0.40	2	281919	01/18/22 06:15	01/18/22 06:15	ZNZ
1,2-Dibromoethane	ND		ug/m3	3.1	2	281919	01/18/22 06:15	01/18/22 06:15	ZNZ
Chlorobenzene	ND		ppbv	0.40	2	281919	01/18/22 06:15	01/18/22 06:15	ZNZ
Chlorobenzene	ND		ug/m3	1.8	2	281919	01/18/22 06:15	01/18/22 06:15	ZNZ
Ethylbenzene	ND		ppbv	0.40	2	281919	01/18/22 06:15	01/18/22 06:15	ZNZ
Ethylbenzene	ND		ug/m3	1.7	2	281919	01/18/22 06:15	01/18/22 06:15	ZNZ
m,p-Xylenes	ND		ppbv	0.80	2	281919	01/18/22 06:15	01/18/22 06:15	ZNZ
m,p-Xylenes	ND		ug/m3	3.5	2	281919	01/18/22 06:15	01/18/22 06:15	ZNZ
o-Xylene	ND		ppbv	0.40	2	281919	01/18/22 06:15	01/18/22 06:15	ZNZ
o-Xylene	ND		ug/m3	1.7	2	281919	01/18/22 06:15	01/18/22 06:15	ZNZ

Results for any subcontracted analyses are not included in this section.

ENTHALPY ANALYTICAL

Analysis Results for 456645

456645-016 Analyte	Result	Qual	Units	RL	DF	Batch	Prepared	Analyzed	Chemist
Styrene	ND		ppbv	0.40	2	281919	01/18/22 06:15	01/18/22 06:15	ZNZ
Styrene	ND		ug/m3	1.7	2	281919	01/18/22 06:15	01/18/22 06:15	ZNZ
Bromoform	ND		ppbv	0.40	2	281919	01/18/22 06:15	01/18/22 06:15	ZNZ
Bromoform	ND		ug/m3	4.1	2	281919	01/18/22 06:15	01/18/22 06:15	ZNZ
1,1,2,2-Tetrachloroethane	ND		ppbv	0.40	2	281919	01/18/22 06:15	01/18/22 06:15	ZNZ
1,1,2,2-Tetrachloroethane	ND		ug/m3	2.7	2	281919	01/18/22 06:15	01/18/22 06:15	ZNZ
1,1,1,2-Tetrachloroethane	ND		ppbv	0.40	2	281919	01/18/22 06:15	01/18/22 06:15	ZNZ
1,1,1,2-Tetrachloroethane	ND		ug/m3	2.7	2	281919	01/18/22 06:15	01/18/22 06:15	ZNZ
4-Ethyltoluene	ND		ppbv	0.40	2	281919	01/18/22 06:15	01/18/22 06:15	ZNZ
4-Ethyltoluene	ND		ug/m3	2.0	2	281919	01/18/22 06:15	01/18/22 06:15	ZNZ
1,3,5-Trimethylbenzene	ND		ppbv	0.40	2	281919	01/18/22 06:15	01/18/22 06:15	ZNZ
1,3,5-Trimethylbenzene	ND		ug/m3	2.0	2	281919	01/18/22 06:15	01/18/22 06:15	ZNZ
1,2,4-Trimethylbenzene	ND		ppbv	0.40	2	281919	01/18/22 06:15	01/18/22 06:15	ZNZ
1,2,4-Trimethylbenzene	ND		ug/m3	2.0	2	281919	01/18/22 06:15	01/18/22 06:15	ZNZ
1,3-Dichlorobenzene	ND		ppbv	0.40	2	281919	01/18/22 06:15	01/18/22 06:15	ZNZ
1,3-Dichlorobenzene	ND		ug/m3	2.4	2	281919	01/18/22 06:15	01/18/22 06:15	ZNZ
1,4-Dichlorobenzene	ND		ppbv	0.40	2	281919	01/18/22 06:15	01/18/22 06:15	ZNZ
1,4-Dichlorobenzene	ND		ug/m3	2.4	2	281919	01/18/22 06:15	01/18/22 06:15	ZNZ
Benzyl chloride	ND		ppbv	0.40	2	281919	01/18/22 06:15	01/18/22 06:15	ZNZ
Benzyl chloride	ND		ug/m3	2.1	2	281919	01/18/22 06:15	01/18/22 06:15	ZNZ
1,2-Dichlorobenzene	ND		ppbv	0.40	2	281919	01/18/22 06:15	01/18/22 06:15	ZNZ
1,2-Dichlorobenzene	ND		ug/m3	2.4	2	281919	01/18/22 06:15	01/18/22 06:15	ZNZ
1,2,4-Trichlorobenzene	ND		ppbv	0.40	2	281919	01/18/22 06:15	01/18/22 06:15	ZNZ
1,2,4-Trichlorobenzene	ND		ug/m3	3.0	2	281919	01/18/22 06:15	01/18/22 06:15	ZNZ
Hexachlorobutadiene	ND		ppbv	0.40	2	281919	01/18/22 06:15	01/18/22 06:15	ZNZ
Hexachlorobutadiene	ND		ug/m3	4.3	2	281919	01/18/22 06:15	01/18/22 06:15	ZNZ
Xylene (total)	ND		ppbv	0.40	2	281919	01/18/22 06:15	01/18/22 06:15	ZNZ
Xylene (total)	ND		ug/m3	1.7	2	281919	01/18/22 06:15	01/18/22 06:15	ZNZ
Surrogates				**Limits**					
Bromofluorobenzene	101%		%REC	60-140	2	281919	01/18/22 06:15	01/18/22 06:15	ZNZ

Results for any subcontracted analyses are not included in this section.

ENTHALPY ANALYTICAL

Analysis Results for 456645

Sample ID: SB-10-5 SV	Lab ID: 456645-017	Collected: 01/10/22 12:57
	Matrix: Air	

456645-017 Analyte	Result	Qual	Units	RL	DF	Batch	Prepared	Analyzed	Chemist
Method: ASTM D1946 Prep Method: METHOD									
Helium	ND		Mol %	0.20	2	281922	01/17/22	01/17/22	MPD
Helium	ND		ppmv	2,000	2	281922	01/17/22	01/17/22	MPD
Method: EPA TO-15 Prep Method: METHOD									
Freon 12	**0.58**		ppbv	0.40	2	281986	01/18/22 17:06	01/18/22 17:06	DJL
Freon 12	**2.9**		ug/m3	2.0	2	281986	01/18/22 17:06	01/18/22 17:06	DJL
Freon 114	ND		ppbv	0.40	2	281986	01/18/22 17:06	01/18/22 17:06	DJL
Freon 114	ND		ug/m3	2.8	2	281986	01/18/22 17:06	01/18/22 17:06	DJL
Chloromethane	ND		ppbv	0.40	2	281986	01/18/22 17:06	01/18/22 17:06	DJL
Chloromethane	ND		ug/m3	0.83	2	281986	01/18/22 17:06	01/18/22 17:06	DJL
Vinyl Chloride	ND		ppbv	0.40	2	281986	01/18/22 17:06	01/18/22 17:06	DJL
Vinyl Chloride	ND		ug/m3	1.0	2	281986	01/18/22 17:06	01/18/22 17:06	DJL
Bromomethane	ND		ppbv	0.40	2	281986	01/18/22 17:06	01/18/22 17:06	DJL
Bromomethane	ND		ug/m3	1.6	2	281986	01/18/22 17:06	01/18/22 17:06	DJL
Chloroethane	ND		ppbv	0.40	2	281986	01/18/22 17:06	01/18/22 17:06	DJL
Chloroethane	ND		ug/m3	1.1	2	281986	01/18/22 17:06	01/18/22 17:06	DJL
Trichlorofluoromethane	ND		ppbv	0.40	2	281986	01/18/22 17:06	01/18/22 17:06	DJL
Trichlorofluoromethane	ND		ug/m3	2.2	2	281986	01/18/22 17:06	01/18/22 17:06	DJL
1,1-Dichloroethene	ND		ppbv	0.40	2	281986	01/18/22 17:06	01/18/22 17:06	DJL
1,1-Dichloroethene	ND		ug/m3	1.6	2	281986	01/18/22 17:06	01/18/22 17:06	DJL
Freon 113	ND		ppbv	0.40	2	281986	01/18/22 17:06	01/18/22 17:06	DJL
Freon 113	ND		ug/m3	3.1	2	281986	01/18/22 17:06	01/18/22 17:06	DJL
Acetone	**4.5**		ppbv	2.0	2	281986	01/18/22 17:06	01/18/22 17:06	DJL
Acetone	**11**		ug/m3	4.8	2	281986	01/18/22 17:06	01/18/22 17:06	DJL
Carbon Disulfide	**0.51**		ppbv	0.40	2	281986	01/18/22 17:06	01/18/22 17:06	DJL
Carbon Disulfide	**1.6**		ug/m3	1.2	2	281986	01/18/22 17:06	01/18/22 17:06	DJL
Isopropanol (IPA)	ND		ppbv	2.0	2	281986	01/18/22 17:06	01/18/22 17:06	DJL
Isopropanol (IPA)	ND		ug/m3	4.9	2	281986	01/18/22 17:06	01/18/22 17:06	DJL
Methylene Chloride	ND		ppbv	0.40	2	281986	01/18/22 17:06	01/18/22 17:06	DJL
Methylene Chloride	ND		ug/m3	1.4	2	281986	01/18/22 17:06	01/18/22 17:06	DJL
trans-1,2-Dichloroethene	ND		ppbv	0.40	2	281986	01/18/22 17:06	01/18/22 17:06	DJL
trans-1,2-Dichloroethene	ND		ug/m3	1.6	2	281986	01/18/22 17:06	01/18/22 17:06	DJL
MTBE	ND		ppbv	0.40	2	281986	01/18/22 17:06	01/18/22 17:06	DJL
MTBE	ND		ug/m3	1.4	2	281986	01/18/22 17:06	01/18/22 17:06	DJL
n-Hexane	ND		ppbv	0.40	2	281986	01/18/22 17:06	01/18/22 17:06	DJL
n-Hexane	ND		ug/m3	1.4	2	281986	01/18/22 17:06	01/18/22 17:06	DJL
1,1-Dichloroethane	ND		ppbv	0.40	2	281986	01/18/22 17:06	01/18/22 17:06	DJL
1,1-Dichloroethane	ND		ug/m3	1.6	2	281986	01/18/22 17:06	01/18/22 17:06	DJL
Vinyl Acetate	ND		ppbv	2.0	2	281986	01/18/22 17:06	01/18/22 17:06	DJL
Vinyl Acetate	ND		ug/m3	7.0	2	281986	01/18/22 17:06	01/18/22 17:06	DJL

Results for any subcontracted analyses are not included in this section.

ENTHALPY ANALYTICAL

Analysis Results for 456645

456645-017 Analyte	Result	Qual	Units	RL	DF	Batch	Prepared	Analyzed	Chemist
cis-1,2-Dichloroethene	ND		ppbv	0.40	2	281986	01/18/22 17:06	01/18/22 17:06	DJL
cis-1,2-Dichloroethene	ND		ug/m3	1.6	2	281986	01/18/22 17:06	01/18/22 17:06	DJL
2-Butanone	ND		ppbv	2.0	2	281986	01/18/22 17:06	01/18/22 17:06	DJL
2-Butanone	ND		ug/m3	5.9	2	281986	01/18/22 17:06	01/18/22 17:06	DJL
Chloroform	ND		ppbv	0.40	2	281986	01/18/22 17:06	01/18/22 17:06	DJL
Chloroform	ND		ug/m3	2.0	2	281986	01/18/22 17:06	01/18/22 17:06	DJL
1,1,1-Trichloroethane	**0.87**		ppbv	0.40	2	281986	01/18/22 17:06	01/18/22 17:06	DJL
1,1,1-Trichloroethane	**4.7**		ug/m3	2.2	2	281986	01/18/22 17:06	01/18/22 17:06	DJL
Carbon Tetrachloride	ND		ppbv	0.40	2	281986	01/18/22 17:06	01/18/22 17:06	DJL
Carbon Tetrachloride	ND		ug/m3	2.5	2	281986	01/18/22 17:06	01/18/22 17:06	DJL
Benzene	ND		ppbv	0.40	2	281986	01/18/22 17:06	01/18/22 17:06	DJL
Benzene	ND		ug/m3	1.3	2	281986	01/18/22 17:06	01/18/22 17:06	DJL
1,2-Dichloroethane	ND		ppbv	0.40	2	281986	01/18/22 17:06	01/18/22 17:06	DJL
1,2-Dichloroethane	ND		ug/m3	1.6	2	281986	01/18/22 17:06	01/18/22 17:06	DJL
Trichloroethene	ND		ppbv	0.40	2	281986	01/18/22 17:06	01/18/22 17:06	DJL
Trichloroethene	ND		ug/m3	2.1	2	281986	01/18/22 17:06	01/18/22 17:06	DJL
1,2-Dichloropropane	ND		ppbv	0.40	2	281986	01/18/22 17:06	01/18/22 17:06	DJL
1,2-Dichloropropane	ND		ug/m3	1.8	2	281986	01/18/22 17:06	01/18/22 17:06	DJL
Bromodichloromethane	ND		ppbv	0.40	2	281986	01/18/22 17:06	01/18/22 17:06	DJL
Bromodichloromethane	ND		ug/m3	2.7	2	281986	01/18/22 17:06	01/18/22 17:06	DJL
cis-1,3-Dichloropropene	ND		ppbv	0.40	2	281986	01/18/22 17:06	01/18/22 17:06	DJL
cis-1,3-Dichloropropene	ND		ug/m3	1.8	2	281986	01/18/22 17:06	01/18/22 17:06	DJL
4-Methyl-2-Pentanone	ND		ppbv	0.40	2	281986	01/18/22 17:06	01/18/22 17:06	DJL
4-Methyl-2-Pentanone	ND		ug/m3	1.6	2	281986	01/18/22 17:06	01/18/22 17:06	DJL
Toluene	ND		ppbv	0.40	2	281986	01/18/22 17:06	01/18/22 17:06	DJL
Toluene	ND		ug/m3	1.5	2	281986	01/18/22 17:06	01/18/22 17:06	DJL
trans-1,3-Dichloropropene	ND		ppbv	0.40	2	281986	01/18/22 17:06	01/18/22 17:06	DJL
trans-1,3-Dichloropropene	ND		ug/m3	1.8	2	281986	01/18/22 17:06	01/18/22 17:06	DJL
1,1,2-Trichloroethane	ND		ppbv	0.40	2	281986	01/18/22 17:06	01/18/22 17:06	DJL
1,1,2-Trichloroethane	ND		ug/m3	2.2	2	281986	01/18/22 17:06	01/18/22 17:06	DJL
Tetrachloroethene	**1.1**		ppbv	0.40	2	281986	01/18/22 17:06	01/18/22 17:06	DJL
Tetrachloroethene	**7.4**		ug/m3	2.7	2	281986	01/18/22 17:06	01/18/22 17:06	DJL
2-Hexanone	ND		ppbv	1.0	2	281986	01/18/22 17:06	01/18/22 17:06	DJL
2-Hexanone	ND		ug/m3	4.1	2	281986	01/18/22 17:06	01/18/22 17:06	DJL
Dibromochloromethane	ND		ppbv	0.40	2	281986	01/18/22 17:06	01/18/22 17:06	DJL
Dibromochloromethane	ND		ug/m3	3.4	2	281986	01/18/22 17:06	01/18/22 17:06	DJL
1,2-Dibromoethane	ND		ppbv	0.40	2	281986	01/18/22 17:06	01/18/22 17:06	DJL
1,2-Dibromoethane	ND		ug/m3	3.1	2	281986	01/18/22 17:06	01/18/22 17:06	DJL
Chlorobenzene	ND		ppbv	0.40	2	281986	01/18/22 17:06	01/18/22 17:06	DJL
Chlorobenzene	ND		ug/m3	1.8	2	281986	01/18/22 17:06	01/18/22 17:06	DJL
Ethylbenzene	ND		ppbv	0.40	2	281986	01/18/22 17:06	01/18/22 17:06	DJL
Ethylbenzene	ND		ug/m3	1.7	2	281986	01/18/22 17:06	01/18/22 17:06	DJL
m,p-Xylenes	ND		ppbv	0.80	2	281986	01/18/22 17:06	01/18/22 17:06	DJL
m,p-Xylenes	ND		ug/m3	3.5	2	281986	01/18/22 17:06	01/18/22 17:06	DJL
o-Xylene	ND		ppbv	0.40	2	281986	01/18/22 17:06	01/18/22 17:06	DJL
o-Xylene	ND		ug/m3	1.7	2	281986	01/18/22 17:06	01/18/22 17:06	DJL

Results for any subcontracted analyses are not included in this section.

ENTHALPY ANALYTICAL

Analysis Results for 456645

456645-017 Analyte	Result	Qual	Units	RL	DF	Batch	Prepared	Analyzed	Chemist
Styrene	ND		ppbv	0.40	2	281986	01/18/22 17:06	01/18/22 17:06	DJL
Styrene	ND		ug/m3	1.7	2	281986	01/18/22 17:06	01/18/22 17:06	DJL
Bromoform	ND		ppbv	0.40	2	281986	01/18/22 17:06	01/18/22 17:06	DJL
Bromoform	ND		ug/m3	4.1	2	281986	01/18/22 17:06	01/18/22 17:06	DJL
1,1,2,2-Tetrachloroethane	ND		ppbv	0.40	2	281986	01/18/22 17:06	01/18/22 17:06	DJL
1,1,2,2-Tetrachloroethane	ND		ug/m3	2.7	2	281986	01/18/22 17:06	01/18/22 17:06	DJL
1,1,1,2-Tetrachloroethane	ND		ppbv	0.40	2	281986	01/18/22 17:06	01/18/22 17:06	DJL
1,1,1,2-Tetrachloroethane	ND		ug/m3	2.7	2	281986	01/18/22 17:06	01/18/22 17:06	DJL
4-Ethyltoluene	ND		ppbv	0.40	2	281986	01/18/22 17:06	01/18/22 17:06	DJL
4-Ethyltoluene	ND		ug/m3	2.0	2	281986	01/18/22 17:06	01/18/22 17:06	DJL
1,3,5-Trimethylbenzene	ND		ppbv	0.40	2	281986	01/18/22 17:06	01/18/22 17:06	DJL
1,3,5-Trimethylbenzene	ND		ug/m3	2.0	2	281986	01/18/22 17:06	01/18/22 17:06	DJL
1,2,4-Trimethylbenzene	ND		ppbv	0.40	2	281986	01/18/22 17:06	01/18/22 17:06	DJL
1,2,4-Trimethylbenzene	ND		ug/m3	2.0	2	281986	01/18/22 17:06	01/18/22 17:06	DJL
1,3-Dichlorobenzene	ND		ppbv	0.40	2	281986	01/18/22 17:06	01/18/22 17:06	DJL
1,3-Dichlorobenzene	ND		ug/m3	2.4	2	281986	01/18/22 17:06	01/18/22 17:06	DJL
1,4-Dichlorobenzene	ND		ppbv	0.40	2	281986	01/18/22 17:06	01/18/22 17:06	DJL
1,4-Dichlorobenzene	ND		ug/m3	2.4	2	281986	01/18/22 17:06	01/18/22 17:06	DJL
Benzyl chloride	ND		ppbv	0.40	2	281986	01/18/22 17:06	01/18/22 17:06	DJL
Benzyl chloride	ND		ug/m3	2.1	2	281986	01/18/22 17:06	01/18/22 17:06	DJL
1,2-Dichlorobenzene	ND		ppbv	0.40	2	281986	01/18/22 17:06	01/18/22 17:06	DJL
1,2-Dichlorobenzene	ND		ug/m3	2.4	2	281986	01/18/22 17:06	01/18/22 17:06	DJL
1,2,4-Trichlorobenzene	ND		ppbv	0.40	2	281986	01/18/22 17:06	01/18/22 17:06	DJL
1,2,4-Trichlorobenzene	ND		ug/m3	3.0	2	281986	01/18/22 17:06	01/18/22 17:06	DJL
Hexachlorobutadiene	ND		ppbv	0.40	2	281986	01/18/22 17:06	01/18/22 17:06	DJL
Hexachlorobutadiene	ND		ug/m3	4.3	2	281986	01/18/22 17:06	01/18/22 17:06	DJL
Xylene (total)	ND		ppbv	0.40	2	281986	01/18/22 17:06	01/18/22 17:06	DJL
Xylene (total)	ND		ug/m3	1.7	2	281986	01/18/22 17:06	01/18/22 17:06	DJL
Surrogates				**Limits**					
Bromofluorobenzene	105%		%REC	60-140	2	281986	01/18/22 17:06	01/18/22 17:06	DJL

Results for any subcontracted analyses are not included in this section.

ENTHALPY ANALYTICAL

Analysis Results for 456645

Sample ID: SB-10-15 SV	Lab ID: 456645-018	Collected: 01/10/22 12:59
	Matrix: Air	

456645-018 Analyte	Result	Qual	Units	RL	DF	Batch	Prepared	Analyzed	Chemist
Method: ASTM D1946 Prep Method: METHOD									
Helium	ND		Mol %	0.20	2	281922	01/17/22	01/17/22	MPD
Helium	ND		ppmv	2,000	2	281922	01/17/22	01/17/22	MPD
Method: EPA TO-15 Prep Method: METHOD									
Freon 12	**0.65**		ppbv	0.40	2	281986	01/18/22 17:57	01/18/22 17:57	DJL
Freon 12	**3.2**		ug/m3	2.0	2	281986	01/18/22 17:57	01/18/22 17:57	DJL
Freon 114	ND		ppbv	0.40	2	281986	01/18/22 17:57	01/18/22 17:57	DJL
Freon 114	ND		ug/m3	2.8	2	281986	01/18/22 17:57	01/18/22 17:57	DJL
Chloromethane	**2.3**		ppbv	0.40	2	281986	01/18/22 17:57	01/18/22 17:57	DJL
Chloromethane	**4.8**		ug/m3	0.83	2	281986	01/18/22 17:57	01/18/22 17:57	DJL
Vinyl Chloride	ND		ppbv	0.40	2	281986	01/18/22 17:57	01/18/22 17:57	DJL
Vinyl Chloride	ND		ug/m3	1.0	2	281986	01/18/22 17:57	01/18/22 17:57	DJL
Bromomethane	ND		ppbv	0.40	2	281986	01/18/22 17:57	01/18/22 17:57	DJL
Bromomethane	ND		ug/m3	1.6	2	281986	01/18/22 17:57	01/18/22 17:57	DJL
Chloroethane	ND		ppbv	0.40	2	281986	01/18/22 17:57	01/18/22 17:57	DJL
Chloroethane	ND		ug/m3	1.1	2	281986	01/18/22 17:57	01/18/22 17:57	DJL
Trichlorofluoromethane	ND		ppbv	0.40	2	281986	01/18/22 17:57	01/18/22 17:57	DJL
Trichlorofluoromethane	ND		ug/m3	2.2	2	281986	01/18/22 17:57	01/18/22 17:57	DJL
1,1-Dichloroethene	ND		ppbv	0.40	2	281986	01/18/22 17:57	01/18/22 17:57	DJL
1,1-Dichloroethene	ND		ug/m3	1.6	2	281986	01/18/22 17:57	01/18/22 17:57	DJL
Freon 113	ND		ppbv	0.40	2	281986	01/18/22 17:57	01/18/22 17:57	DJL
Freon 113	ND		ug/m3	3.1	2	281986	01/18/22 17:57	01/18/22 17:57	DJL
Acetone	**4.7**		ppbv	2.0	2	281986	01/18/22 17:57	01/18/22 17:57	DJL
Acetone	**11**		ug/m3	4.8	2	281986	01/18/22 17:57	01/18/22 17:57	DJL
Carbon Disulfide	ND		ppbv	0.40	2	281986	01/18/22 17:57	01/18/22 17:57	DJL
Carbon Disulfide	ND		ug/m3	1.2	2	281986	01/18/22 17:57	01/18/22 17:57	DJL
Isopropanol (IPA)	ND		ppbv	2.0	2	281986	01/18/22 17:57	01/18/22 17:57	DJL
Isopropanol (IPA)	ND		ug/m3	4.9	2	281986	01/18/22 17:57	01/18/22 17:57	DJL
Methylene Chloride	ND		ppbv	0.40	2	281986	01/18/22 17:57	01/18/22 17:57	DJL
Methylene Chloride	ND		ug/m3	1.4	2	281986	01/18/22 17:57	01/18/22 17:57	DJL
trans-1,2-Dichloroethene	ND		ppbv	0.40	2	281986	01/18/22 17:57	01/18/22 17:57	DJL
trans-1,2-Dichloroethene	ND		ug/m3	1.6	2	281986	01/18/22 17:57	01/18/22 17:57	DJL
MTBE	ND		ppbv	0.40	2	281986	01/18/22 17:57	01/18/22 17:57	DJL
MTBE	ND		ug/m3	1.4	2	281986	01/18/22 17:57	01/18/22 17:57	DJL
n-Hexane	ND		ppbv	0.40	2	281986	01/18/22 17:57	01/18/22 17:57	DJL
n-Hexane	ND		ug/m3	1.4	2	281986	01/18/22 17:57	01/18/22 17:57	DJL
1,1-Dichloroethane	ND		ppbv	0.40	2	281986	01/18/22 17:57	01/18/22 17:57	DJL
1,1-Dichloroethane	ND		ug/m3	1.6	2	281986	01/18/22 17:57	01/18/22 17:57	DJL
Vinyl Acetate	ND		ppbv	2.0	2	281986	01/18/22 17:57	01/18/22 17:57	DJL
Vinyl Acetate	ND		ug/m3	7.0	2	281986	01/18/22 17:57	01/18/22 17:57	DJL

Results for any subcontracted analyses are not included in this section.

ENTHALPY ANALYTICAL

Analysis Results for 456645

456645-018 Analyte	Result	Qual	Units	RL	DF	Batch	Prepared	Analyzed	Chemist
cis-1,2-Dichloroethene	ND		ppbv	0.40	2	281986	01/18/22 17:57	01/18/22 17:57	DJL
cis-1,2-Dichloroethene	ND		ug/m3	1.6	2	281986	01/18/22 17:57	01/18/22 17:57	DJL
2-Butanone	**3.6**		ppbv	2.0	2	281986	01/18/22 17:57	01/18/22 17:57	DJL
2-Butanone	**11**		ug/m3	5.9	2	281986	01/18/22 17:57	01/18/22 17:57	DJL
Chloroform	**1.4**		ppbv	0.40	2	281986	01/18/22 17:57	01/18/22 17:57	DJL
Chloroform	**7.1**		ug/m3	2.0	2	281986	01/18/22 17:57	01/18/22 17:57	DJL
1,1,1-Trichloroethane	**2.4**		ppbv	0.40	2	281986	01/18/22 17:57	01/18/22 17:57	DJL
1,1,1-Trichloroethane	**13**		ug/m3	2.2	2	281986	01/18/22 17:57	01/18/22 17:57	DJL
Carbon Tetrachloride	**0.41**		ppbv	0.40	2	281986	01/18/22 17:57	01/18/22 17:57	DJL
Carbon Tetrachloride	**2.6**		ug/m3	2.5	2	281986	01/18/22 17:57	01/18/22 17:57	DJL
Benzene	**0.44**		ppbv	0.40	2	281986	01/18/22 17:57	01/18/22 17:57	DJL
Benzene	**1.4**		ug/m3	1.3	2	281986	01/18/22 17:57	01/18/22 17:57	DJL
1,2-Dichloroethane	ND		ppbv	0.40	2	281986	01/18/22 17:57	01/18/22 17:57	DJL
1,2-Dichloroethane	ND		ug/m3	1.6	2	281986	01/18/22 17:57	01/18/22 17:57	DJL
Trichloroethene	ND		ppbv	0.40	2	281986	01/18/22 17:57	01/18/22 17:57	DJL
Trichloroethene	ND		ug/m3	2.1	2	281986	01/18/22 17:57	01/18/22 17:57	DJL
1,2-Dichloropropane	ND		ppbv	0.40	2	281986	01/18/22 17:57	01/18/22 17:57	DJL
1,2-Dichloropropane	ND		ug/m3	1.8	2	281986	01/18/22 17:57	01/18/22 17:57	DJL
Bromodichloromethane	**4.1**		ppbv	0.40	2	281986	01/18/22 17:57	01/18/22 17:57	DJL
Bromodichloromethane	**27**		ug/m3	2.7	2	281986	01/18/22 17:57	01/18/22 17:57	DJL
cis-1,3-Dichloropropene	ND		ppbv	0.40	2	281986	01/18/22 17:57	01/18/22 17:57	DJL
cis-1,3-Dichloropropene	ND		ug/m3	1.8	2	281986	01/18/22 17:57	01/18/22 17:57	DJL
4-Methyl-2-Pentanone	ND		ppbv	0.40	2	281986	01/18/22 17:57	01/18/22 17:57	DJL
4-Methyl-2-Pentanone	ND		ug/m3	1.6	2	281986	01/18/22 17:57	01/18/22 17:57	DJL
Toluene	ND		ppbv	0.40	2	281986	01/18/22 17:57	01/18/22 17:57	DJL
Toluene	ND		ug/m3	1.5	2	281986	01/18/22 17:57	01/18/22 17:57	DJL
trans-1,3-Dichloropropene	ND		ppbv	0.40	2	281986	01/18/22 17:57	01/18/22 17:57	DJL
trans-1,3-Dichloropropene	ND		ug/m3	1.8	2	281986	01/18/22 17:57	01/18/22 17:57	DJL
1,1,2-Trichloroethane	ND		ppbv	0.40	2	281986	01/18/22 17:57	01/18/22 17:57	DJL
1,1,2-Trichloroethane	ND		ug/m3	2.2	2	281986	01/18/22 17:57	01/18/22 17:57	DJL
Tetrachloroethene	**1.1**		ppbv	0.40	2	281986	01/18/22 17:57	01/18/22 17:57	DJL
Tetrachloroethene	**7.4**		ug/m3	2.7	2	281986	01/18/22 17:57	01/18/22 17:57	DJL
2-Hexanone	ND		ppbv	1.0	2	281986	01/18/22 17:57	01/18/22 17:57	DJL
2-Hexanone	ND		ug/m3	4.1	2	281986	01/18/22 17:57	01/18/22 17:57	DJL
Dibromochloromethane	**2.7**		ppbv	0.40	2	281986	01/18/22 17:57	01/18/22 17:57	DJL
Dibromochloromethane	**23**		ug/m3	3.4	2	281986	01/18/22 17:57	01/18/22 17:57	DJL
1,2-Dibromoethane	ND		ppbv	0.40	2	281986	01/18/22 17:57	01/18/22 17:57	DJL
1,2-Dibromoethane	ND		ug/m3	3.1	2	281986	01/18/22 17:57	01/18/22 17:57	DJL
Chlorobenzene	ND		ppbv	0.40	2	281986	01/18/22 17:57	01/18/22 17:57	DJL
Chlorobenzene	ND		ug/m3	1.8	2	281986	01/18/22 17:57	01/18/22 17:57	DJL
Ethylbenzene	ND		ppbv	0.40	2	281986	01/18/22 17:57	01/18/22 17:57	DJL
Ethylbenzene	ND		ug/m3	1.7	2	281986	01/18/22 17:57	01/18/22 17:57	DJL
m,p-Xylenes	ND		ppbv	0.80	2	281986	01/18/22 17:57	01/18/22 17:57	DJL
m,p-Xylenes	ND		ug/m3	3.5	2	281986	01/18/22 17:57	01/18/22 17:57	DJL
o-Xylene	ND		ppbv	0.40	2	281986	01/18/22 17:57	01/18/22 17:57	DJL
o-Xylene	ND		ug/m3	1.7	2	281986	01/18/22 17:57	01/18/22 17:57	DJL

Results for any subcontracted analyses are not included in this section.

ENTHALPY ANALYTICAL

Analysis Results for 456645

456645-018 Analyte	Result	Qual	Units	RL	DF	Batch	Prepared	Analyzed	Chemist
Styrene	ND		ppbv	0.40	2	281986	01/18/22 17:57	01/18/22 17:57	DJL
Styrene	ND		ug/m3	1.7	2	281986	01/18/22 17:57	01/18/22 17:57	DJL
Bromoform	**5.0**		ppbv	0.40	2	281986	01/18/22 17:57	01/18/22 17:57	DJL
Bromoform	**52**		ug/m3	4.1	2	281986	01/18/22 17:57	01/18/22 17:57	DJL
1,1,2,2-Tetrachloroethane	ND		ppbv	0.40	2	281986	01/18/22 17:57	01/18/22 17:57	DJL
1,1,2,2-Tetrachloroethane	ND		ug/m3	2.7	2	281986	01/18/22 17:57	01/18/22 17:57	DJL
1,1,1,2-Tetrachloroethane	ND		ppbv	0.40	2	281986	01/18/22 17:57	01/18/22 17:57	DJL
1,1,1,2-Tetrachloroethane	ND		ug/m3	2.7	2	281986	01/18/22 17:57	01/18/22 17:57	DJL
4-Ethyltoluene	ND		ppbv	0.40	2	281986	01/18/22 17:57	01/18/22 17:57	DJL
4-Ethyltoluene	ND		ug/m3	2.0	2	281986	01/18/22 17:57	01/18/22 17:57	DJL
1,3,5-Trimethylbenzene	ND		ppbv	0.40	2	281986	01/18/22 17:57	01/18/22 17:57	DJL
1,3,5-Trimethylbenzene	ND		ug/m3	2.0	2	281986	01/18/22 17:57	01/18/22 17:57	DJL
1,2,4-Trimethylbenzene	ND		ppbv	0.40	2	281986	01/18/22 17:57	01/18/22 17:57	DJL
1,2,4-Trimethylbenzene	ND		ug/m3	2.0	2	281986	01/18/22 17:57	01/18/22 17:57	DJL
1,3-Dichlorobenzene	ND		ppbv	0.40	2	281986	01/18/22 17:57	01/18/22 17:57	DJL
1,3-Dichlorobenzene	ND		ug/m3	2.4	2	281986	01/18/22 17:57	01/18/22 17:57	DJL
1,4-Dichlorobenzene	ND		ppbv	0.40	2	281986	01/18/22 17:57	01/18/22 17:57	DJL
1,4-Dichlorobenzene	ND		ug/m3	2.4	2	281986	01/18/22 17:57	01/18/22 17:57	DJL
Benzyl chloride	ND		ppbv	0.40	2	281986	01/18/22 17:57	01/18/22 17:57	DJL
Benzyl chloride	ND		ug/m3	2.1	2	281986	01/18/22 17:57	01/18/22 17:57	DJL
1,2-Dichlorobenzene	ND		ppbv	0.40	2	281986	01/18/22 17:57	01/18/22 17:57	DJL
1,2-Dichlorobenzene	ND		ug/m3	2.4	2	281986	01/18/22 17:57	01/18/22 17:57	DJL
1,2,4-Trichlorobenzene	ND		ppbv	0.40	2	281986	01/18/22 17:57	01/18/22 17:57	DJL
1,2,4-Trichlorobenzene	ND		ug/m3	3.0	2	281986	01/18/22 17:57	01/18/22 17:57	DJL
Hexachlorobutadiene	ND		ppbv	0.40	2	281986	01/18/22 17:57	01/18/22 17:57	DJL
Hexachlorobutadiene	ND		ug/m3	4.3	2	281986	01/18/22 17:57	01/18/22 17:57	DJL
Xylene (total)	ND		ppbv	0.40	2	281986	01/18/22 17:57	01/18/22 17:57	DJL
Xylene (total)	ND		ug/m3	1.7	2	281986	01/18/22 17:57	01/18/22 17:57	DJL
Surrogates				**Limits**					
Bromofluorobenzene	106%		%REC	60-140	2	281986	01/18/22 17:57	01/18/22 17:57	DJL

ND Not Detected

Results for any subcontracted analyses are not included in this section.

ENTHALPY ANALYTICAL

Batch QC

Type:	**Lab Control Sample**	**Lab ID:**	**QC966784**	**Batch:**	**281919**
Matrix:	**Air**	**Method:**	**EPA TO-15**	**Prep Method:**	**METHOD**

QC966784 Analyte	Result	Spiked	Units	Recovery	Qual	Limits
Freon 12	10.27	10.00	ppbv	103%		70-130
Freon 114	9.721	10.00	ppbv	97%		70-130
Chloromethane	9.718	10.00	ppbv	97%		70-130
Vinyl Chloride	9.537	10.00	ppbv	95%		70-130
Bromomethane	9.629	10.00	ppbv	96%		70-130
Chloroethane	9.663	10.00	ppbv	97%		70-130
Trichlorofluoromethane	10.25	10.00	ppbv	103%		70-130
1,1-Dichloroethene	9.752	10.00	ppbv	98%		70-130
Freon 113	9.383	10.00	ppbv	94%		70-130
Acetone	9.559	10.00	ppbv	96%		70-130
Carbon Disulfide	9.190	10.00	ppbv	92%		70-130
Isopropanol (IPA)	10.35	10.00	ppbv	104%		70-130
Methylene Chloride	8.720	10.00	ppbv	87%		70-130
trans-1,2-Dichloroethene	9.462	10.00	ppbv	95%		70-130
MTBE	9.937	10.00	ppbv	99%		70-130
n-Hexane	9.109	10.00	ppbv	91%		70-130
1,1-Dichloroethane	9.454	10.00	ppbv	95%		70-130
Vinyl Acetate	8.909	10.00	ppbv	89%		70-130
cis-1,2-Dichloroethene	9.493	10.00	ppbv	95%		70-130
2-Butanone	9.563	10.00	ppbv	96%		70-130
Chloroform	9.770	10.00	ppbv	98%		70-130
1,1,1-Trichloroethane	10.04	10.00	ppbv	100%		70-130
Carbon Tetrachloride	10.09	10.00	ppbv	101%		70-130
Benzene	9.053	10.00	ppbv	91%		70-130
1,2-Dichloroethane	10.15	10.00	ppbv	102%		70-130
Trichloroethene	9.165	10.00	ppbv	92%		70-130
1,2-Dichloropropane	9.213	10.00	ppbv	92%		70-130
Bromodichloromethane	9.913	10.00	ppbv	99%		70-130
cis-1,3-Dichloropropene	9.359	10.00	ppbv	94%		70-130
4-Methyl-2-Pentanone	9.165	10.00	ppbv	92%		70-130
Toluene	9.174	10.00	ppbv	92%		70-130
trans-1,3-Dichloropropene	9.364	10.00	ppbv	94%		70-130
1,1,2-Trichloroethane	9.352	10.00	ppbv	94%		70-130
Tetrachloroethene	9.209	10.00	ppbv	92%		70-130
2-Hexanone	9.467	10.00	ppbv	95%		70-130
Dibromochloromethane	9.745	10.00	ppbv	97%		70-130
1,2-Dibromoethane	9.432	10.00	ppbv	94%		70-130
Chlorobenzene	8.862	10.00	ppbv	89%		70-130
Ethylbenzene	8.941	10.00	ppbv	89%		70-130
m,p-Xylenes	18.25	20.00	ppbv	91%		70-130
o-Xylene	9.100	10.00	ppbv	91%		70-130
Styrene	8.869	10.00	ppbv	89%		70-130

ENTHALPY ANALYTICAL

Batch QC

QC966784 Analyte	Result	Spiked	Units	Recovery	Qual	Limits
Bromoform	9.382	10.00	ppbv	94%		70-130
1,1,2,2-Tetrachloroethane	9.024	10.00	ppbv	90%		70-130
1,1,1,2-Tetrachloroethane	9.370	10.00	ppbv	94%		70-130
4-Ethyltoluene	9.153	10.00	ppbv	92%		70-130
1,3,5-Trimethylbenzene	9.180	10.00	ppbv	92%		70-130
1,2,4-Trimethylbenzene	9.182	10.00	ppbv	92%		70-130
1,3-Dichlorobenzene	9.055	10.00	ppbv	91%		70-130
1,4-Dichlorobenzene	9.012	10.00	ppbv	90%		70-130
Benzyl chloride	9.839	10.00	ppbv	98%		70-130
1,2-Dichlorobenzene	9.016	10.00	ppbv	90%		70-130
1,2,4-Trichlorobenzene	9.483	10.00	ppbv	95%		70-130
Hexachlorobutadiene	9.121	10.00	ppbv	91%		70-130
Surrogates						
Bromofluorobenzene	9.896	10.00	ppbv	99%		60-140

ENTHALPY ANALYTICAL

Batch QC

Type:	**Lab Control Sample Duplicate**	**Lab ID:**	**QC966785**	**Batch:**	**281919**
Matrix:	**Air**	**Method:**	**EPA TO-15**	**Prep Method:**	**METHOD**

QC966785 Analyte	Result	Spiked	Units	Recovery	Qual	Limits	RPD	RPD Lim
Freon 12	10.14	10.00	ppbv	101%		70-130	1	30
Freon 114	9.719	10.00	ppbv	97%		70-130	0	30
Chloromethane	9.761	10.00	ppbv	98%		70-130	0	30
Vinyl Chloride	9.563	10.00	ppbv	96%		70-130	0	30
Bromomethane	9.627	10.00	ppbv	96%		70-130	0	30
Chloroethane	9.618	10.00	ppbv	96%		70-130	0	30
Trichlorofluoromethane	10.18	10.00	ppbv	102%		70-130	1	30
1,1-Dichloroethene	9.760	10.00	ppbv	98%		70-130	0	30
Freon 113	9.457	10.00	ppbv	95%		70-130	1	30
Acetone	9.600	10.00	ppbv	96%		70-130	0	30
Carbon Disulfide	9.256	10.00	ppbv	93%		70-130	1	30
Isopropanol (IPA)	10.32	10.00	ppbv	103%		70-130	0	30
Methylene Chloride	8.765	10.00	ppbv	88%		70-130	1	30
trans-1,2-Dichloroethene	9.502	10.00	ppbv	95%		70-130	0	30
MTBE	9.916	10.00	ppbv	99%		70-130	0	30
n-Hexane	9.169	10.00	ppbv	92%		70-130	1	30
1,1-Dichloroethane	9.506	10.00	ppbv	95%		70-130	1	30
Vinyl Acetate	8.962	10.00	ppbv	90%		70-130	1	30
cis-1,2-Dichloroethene	9.569	10.00	ppbv	96%		70-130	1	30
2-Butanone	9.594	10.00	ppbv	96%		70-130	0	30
Chloroform	9.789	10.00	ppbv	98%		70-130	0	30
1,1,1-Trichloroethane	10.10	10.00	ppbv	101%		70-130	1	30
Carbon Tetrachloride	10.13	10.00	ppbv	101%		70-130	0	30
Benzene	9.128	10.00	ppbv	91%		70-130	1	30
1,2-Dichloroethane	10.17	10.00	ppbv	102%		70-130	0	30
Trichloroethene	9.343	10.00	ppbv	93%		70-130	2	30
1,2-Dichloropropane	9.342	10.00	ppbv	93%		70-130	1	30
Bromodichloromethane	10.08	10.00	ppbv	101%		70-130	2	30
cis-1,3-Dichloropropene	9.369	10.00	ppbv	94%		70-130	0	30
4-Methyl-2-Pentanone	9.257	10.00	ppbv	93%		70-130	1	30
Toluene	9.303	10.00	ppbv	93%		70-130	1	30
trans-1,3-Dichloropropene	9.485	10.00	ppbv	95%		70-130	1	30
1,1,2-Trichloroethane	9.492	10.00	ppbv	95%		70-130	1	30
Tetrachloroethene	9.353	10.00	ppbv	94%		70-130	2	30
2-Hexanone	9.534	10.00	ppbv	95%		70-130	1	30
Dibromochloromethane	9.843	10.00	ppbv	98%		70-130	1	30
1,2-Dibromoethane	9.571	10.00	ppbv	96%		70-130	1	30
Chlorobenzene	8.966	10.00	ppbv	90%		70-130	1	30
Ethylbenzene	9.227	10.00	ppbv	92%		70-130	3	30
m,p-Xylenes	18.47	20.00	ppbv	92%		70-130	1	30
o-Xylene	9.189	10.00	ppbv	92%		70-130	1	30

ENTHALPY ANALYTICAL

Batch QC

QC966785 Analyte	Result	Spiked	Units	Recovery	Qual	Limits	RPD	RPD Lim
Styrene	8.983	10.00	ppbv	90%		70-130	1	30
Bromoform	9.481	10.00	ppbv	95%		70-130	1	30
1,1,2,2-Tetrachloroethane	9.160	10.00	ppbv	92%		70-130	1	30
1,1,1,2-Tetrachloroethane	9.463	10.00	ppbv	95%		70-130	1	30
4-Ethyltoluene	9.251	10.00	ppbv	93%		70-130	1	30
1,3,5-Trimethylbenzene	9.261	10.00	ppbv	93%		70-130	1	30
1,2,4-Trimethylbenzene	9.277	10.00	ppbv	93%		70-130	1	30
1,3-Dichlorobenzene	9.178	10.00	ppbv	92%		70-130	1	30
1,4-Dichlorobenzene	9.178	10.00	ppbv	92%		70-130	2	30
Benzyl chloride	9.961	10.00	ppbv	100%		70-130	1	30
1,2-Dichlorobenzene	9.144	10.00	ppbv	91%		70-130	1	30
1,2,4-Trichlorobenzene	9.721	10.00	ppbv	97%		70-130	2	30
Hexachlorobutadiene	9.277	10.00	ppbv	93%		70-130	2	30
Surrogates								
Bromofluorobenzene	9.890	10.00	ppbv	99%		60-140		

ENTHALPY ANALYTICAL

Batch QC

Type:	**Blank**	**Lab ID:**	**QC966786**	**Batch:**	**281919**
Matrix:	**Air**	**Method:**	**EPA TO-15**	**Prep Method:**	**METHOD**

QC966786 Analyte	Result	Qual	Units	RL	Prepared	Analyzed
Freon 12	ND		ppbv	0.20	01/17/22 12:10	01/17/22 12:10
Freon 114	ND		ppbv	0.20	01/17/22 12:10	01/17/22 12:10
Chloromethane	ND		ppbv	0.20	01/17/22 12:10	01/17/22 12:10
Vinyl Chloride	ND		ppbv	0.20	01/17/22 12:10	01/17/22 12:10
Bromomethane	ND		ppbv	0.20	01/17/22 12:10	01/17/22 12:10
Chloroethane	ND		ppbv	0.20	01/17/22 12:10	01/17/22 12:10
Trichlorofluoromethane	ND		ppbv	0.20	01/17/22 12:10	01/17/22 12:10
1,1-Dichloroethene	ND		ppbv	0.20	01/17/22 12:10	01/17/22 12:10
Freon 113	ND		ppbv	0.20	01/17/22 12:10	01/17/22 12:10
Acetone	ND		ppbv	1.0	01/17/22 12:10	01/17/22 12:10
Carbon Disulfide	ND		ppbv	0.20	01/17/22 12:10	01/17/22 12:10
Isopropanol (IPA)	ND		ppbv	1.0	01/17/22 12:10	01/17/22 12:10
Methylene Chloride	ND		ppbv	0.20	01/17/22 12:10	01/17/22 12:10
trans-1,2-Dichloroethene	ND		ppbv	0.20	01/17/22 12:10	01/17/22 12:10
MTBE	ND		ppbv	0.20	01/17/22 12:10	01/17/22 12:10
n-Hexane	ND		ppbv	0.20	01/17/22 12:10	01/17/22 12:10
1,1-Dichloroethane	ND		ppbv	0.20	01/17/22 12:10	01/17/22 12:10
Vinyl Acetate	ND		ppbv	1.0	01/17/22 12:10	01/17/22 12:10
cis-1,2-Dichloroethene	ND		ppbv	0.20	01/17/22 12:10	01/17/22 12:10
2-Butanone	ND		ppbv	1.0	01/17/22 12:10	01/17/22 12:10
Chloroform	ND		ppbv	0.20	01/17/22 12:10	01/17/22 12:10
1,1,1-Trichloroethane	ND		ppbv	0.20	01/17/22 12:10	01/17/22 12:10
Carbon Tetrachloride	ND		ppbv	0.20	01/17/22 12:10	01/17/22 12:10
Benzene	ND		ppbv	0.20	01/17/22 12:10	01/17/22 12:10
1,2-Dichloroethane	ND		ppbv	0.20	01/17/22 12:10	01/17/22 12:10
Trichloroethene	ND		ppbv	0.20	01/17/22 12:10	01/17/22 12:10
1,2-Dichloropropane	ND		ppbv	0.20	01/17/22 12:10	01/17/22 12:10
Bromodichloromethane	ND		ppbv	0.20	01/17/22 12:10	01/17/22 12:10
cis-1,3-Dichloropropene	ND		ppbv	0.20	01/17/22 12:10	01/17/22 12:10
4-Methyl-2-Pentanone	ND		ppbv	0.20	01/17/22 12:10	01/17/22 12:10
Toluene	ND		ppbv	0.20	01/17/22 12:10	01/17/22 12:10
trans-1,3-Dichloropropene	ND		ppbv	0.20	01/17/22 12:10	01/17/22 12:10
1,1,2-Trichloroethane	ND		ppbv	0.20	01/17/22 12:10	01/17/22 12:10
Tetrachloroethene	ND		ppbv	0.20	01/17/22 12:10	01/17/22 12:10
2-Hexanone	ND		ppbv	0.50	01/17/22 12:10	01/17/22 12:10
Dibromochloromethane	ND		ppbv	0.20	01/17/22 12:10	01/17/22 12:10
1,2-Dibromoethane	ND		ppbv	0.20	01/17/22 12:10	01/17/22 12:10
Chlorobenzene	ND		ppbv	0.20	01/17/22 12:10	01/17/22 12:10
Ethylbenzene	ND		ppbv	0.20	01/17/22 12:10	01/17/22 12:10
m,p-Xylenes	ND		ppbv	0.40	01/17/22 12:10	01/17/22 12:10
o-Xylene	ND		ppbv	0.20	01/17/22 12:10	01/17/22 12:10
Styrene	ND		ppbv	0.20	01/17/22 12:10	01/17/22 12:10

ENTHALPY ANALYTICAL

Batch QC

QC966786 Analyte	Result	Qual	Units	RL	Prepared	Analyzed
Bromoform	ND		ppbv	0.20	01/17/22 12:10	01/17/22 12:10
1,1,2,2-Tetrachloroethane	ND		ppbv	0.20	01/17/22 12:10	01/17/22 12:10
1,1,1,2-Tetrachloroethane	ND		ppbv	0.20	01/17/22 12:10	01/17/22 12:10
4-Ethyltoluene	ND		ppbv	0.20	01/17/22 12:10	01/17/22 12:10
1,3,5-Trimethylbenzene	ND		ppbv	0.20	01/17/22 12:10	01/17/22 12:10
1,2,4-Trimethylbenzene	ND		ppbv	0.20	01/17/22 12:10	01/17/22 12:10
1,3-Dichlorobenzene	ND		ppbv	0.20	01/17/22 12:10	01/17/22 12:10
1,4-Dichlorobenzene	ND		ppbv	0.20	01/17/22 12:10	01/17/22 12:10
Benzyl chloride	ND		ppbv	0.20	01/17/22 12:10	01/17/22 12:10
1,2-Dichlorobenzene	ND		ppbv	0.20	01/17/22 12:10	01/17/22 12:10
1,2,4-Trichlorobenzene	ND		ppbv	0.20	01/17/22 12:10	01/17/22 12:10
Hexachlorobutadiene	ND		ppbv	0.20	01/17/22 12:10	01/17/22 12:10
Xylene (total)	ND		ppbv	0.20	01/17/22 12:10	01/17/22 12:10
Surrogates				**Limits**		
Bromofluorobenzene	101%		%REC	60-140	01/17/22 12:10	01/17/22 12:10

Type: Lab Control Sample **Lab ID:** QC966793 **Batch:** 281922
Matrix: Air **Method:** ASTM D1946 **Prep Method:** METHOD

QC966793 Analyte	Result	Spiked	Units	Recovery	Qual	Limits
Helium	9.637	10.00	mol %	96%		85-115

Type: Lab Control Sample Duplicate **Lab ID:** QC966794 **Batch:** 281922
Matrix: Air **Method:** ASTM D1946 **Prep Method:** METHOD

QC966794 Analyte	Result	Spiked	Units	Recovery	Qual	Limits	RPD	RPD Lim
Helium	9.608	10.00	mol %	96%		85-115	0	10

Type: Blank **Lab ID:** QC966795 **Batch:** 281922
Matrix: Air **Method:** ASTM D1946 **Prep Method:** METHOD

QC966795 Analyte	Result	Qual	Units	RL	Prepared	Analyzed
Helium	ND		mol %	0.10	01/17/22	01/17/22

Type: Sample Duplicate **Lab ID:** QC966796 **Batch:** 281922
Matrix (Source ID): Air (456645-001) **Method:** ASTM D1946 **Prep Method:** METHOD

QC966796 Analyte	Result	Source Sample Result	Units	Qual	RPD	RPD Lim	DF
Helium	ND	ND	mol %			20	2

ENTHALPY ANALYTICAL

Batch QC

Type:	**Sample Duplicate**	**Lab ID:**	**QC966797**	**Batch:**	**281922**
Matrix (Source ID):	**Air (456645-011)**	**Method:**	**ASTM D1946**	**Prep Method:**	**METHOD**

QC966797 Analyte	Result	Source Sample Result	Units	Qual	RPD	RPD Lim	DF
Helium	ND	ND	mol %			20	2

ENTHALPY ANALYTICAL

Batch QC

Type:	**Lab Control Sample**	**Lab ID:**	**QC966994**	**Batch:**	**281986**
Matrix:	**Air**	**Method:**	**EPA TO-15**	**Prep Method:**	**METHOD**

QC966994 Analyte	Result	Spiked	Units	Recovery	Qual	Limits
Freon 12	11.32	10.00	ppbv	113%		70-130
Freon 114	10.16	10.00	ppbv	102%		70-130
Chloromethane	11.26	10.00	ppbv	113%		70-130
Vinyl Chloride	10.22	10.00	ppbv	102%		70-130
Bromomethane	10.16	10.00	ppbv	102%		70-130
Chloroethane	9.942	10.00	ppbv	99%		70-130
Trichlorofluoromethane	10.96	10.00	ppbv	110%		70-130
1,1-Dichloroethene	10.62	10.00	ppbv	106%		70-130
Freon 113	10.05	10.00	ppbv	100%		70-130
Acetone	10.04	10.00	ppbv	100%		70-130
Carbon Disulfide	9.637	10.00	ppbv	96%		70-130
Isopropanol (IPA)	10.61	10.00	ppbv	106%		70-130
Methylene Chloride	10.65	10.00	ppbv	106%		70-130
trans-1,2-Dichloroethene	10.27	10.00	ppbv	103%		70-130
MTBE	9.771	10.00	ppbv	98%		70-130
n-Hexane	10.14	10.00	ppbv	101%		70-130
1,1-Dichloroethane	10.08	10.00	ppbv	101%		70-130
Vinyl Acetate	9.916	10.00	ppbv	99%		70-130
cis-1,2-Dichloroethene	10.27	10.00	ppbv	103%		70-130
2-Butanone	9.342	10.00	ppbv	93%		70-130
Chloroform	10.20	10.00	ppbv	102%		70-130
1,1,1-Trichloroethane	10.31	10.00	ppbv	103%		70-130
Carbon Tetrachloride	10.45	10.00	ppbv	105%		70-130
Benzene	9.440	10.00	ppbv	94%		70-130
1,2-Dichloroethane	10.88	10.00	ppbv	109%		70-130
Trichloroethene	9.886	10.00	ppbv	99%		70-130
1,2-Dichloropropane	9.499	10.00	ppbv	95%		70-130
Bromodichloromethane	10.42	10.00	ppbv	104%		70-130
cis-1,3-Dichloropropene	9.583	10.00	ppbv	96%		70-130
4-Methyl-2-Pentanone	9.870	10.00	ppbv	99%		70-130
Toluene	9.581	10.00	ppbv	96%		70-130
trans-1,3-Dichloropropene	9.652	10.00	ppbv	97%		70-130
1,1,2-Trichloroethane	9.676	10.00	ppbv	97%		70-130
Tetrachloroethene	10.22	10.00	ppbv	102%		70-130
2-Hexanone	10.12	10.00	ppbv	101%		70-130
Dibromochloromethane	10.18	10.00	ppbv	102%		70-130
1,2-Dibromoethane	9.968	10.00	ppbv	100%		70-130
Chlorobenzene	9.765	10.00	ppbv	98%		70-130
Ethylbenzene	9.808	10.00	ppbv	98%		70-130
m,p-Xylenes	19.69	20.00	ppbv	98%		70-130
o-Xylene	9.985	10.00	ppbv	100%		70-130
Styrene	9.877	10.00	ppbv	99%		70-130

ENTHALPY ANALYTICAL

Batch QC

QC966994 Analyte	Result	Spiked	Units	Recovery	Qual	Limits
Bromoform	10.40	10.00	ppbv	104%		70-130
1,1,2,2-Tetrachloroethane	9.855	10.00	ppbv	99%		70-130
1,1,1,2-Tetrachloroethane	9.909	10.00	ppbv	99%		70-130
4-Ethyltoluene	10.34	10.00	ppbv	103%		70-130
1,3,5-Trimethylbenzene	10.29	10.00	ppbv	103%		70-130
1,2,4-Trimethylbenzene	10.47	10.00	ppbv	105%		70-130
1,3-Dichlorobenzene	10.85	10.00	ppbv	108%		70-130
1,4-Dichlorobenzene	10.95	10.00	ppbv	110%		70-130
Benzyl chloride	10.52	10.00	ppbv	105%		70-130
1,2-Dichlorobenzene	10.83	10.00	ppbv	108%		70-130
1,2,4-Trichlorobenzene	12.29	10.00	ppbv	123%	b	70-130
Hexachlorobutadiene	10.66	10.00	ppbv	107%		70-130
Surrogates						
Bromofluorobenzene	10.49	10.00	ppbv	105%		60-140

ENTHALPY ANALYTICAL

Batch QC

Type:	**Lab Control Sample Duplicate**	**Lab ID:**	**QC966995**	**Batch:**	**281986**
Matrix:	**Air**	**Method:**	**EPA TO-15**	**Prep Method:**	**METHOD**

QC966995 Analyte	Result	Spiked	Units	Recovery	Qual	Limits	RPD	RPD Lim
Freon 12	11.49	10.00	ppbv	115%		70-130	1	30
Freon 114	10.51	10.00	ppbv	105%		70-130	3	30
Chloromethane	11.41	10.00	ppbv	114%		70-130	1	30
Vinyl Chloride	10.50	10.00	ppbv	105%		70-130	3	30
Bromomethane	10.25	10.00	ppbv	102%		70-130	1	30
Chloroethane	9.961	10.00	ppbv	100%		70-130	0	30
Trichlorofluoromethane	10.94	10.00	ppbv	109%		70-130	0	30
1,1-Dichloroethene	10.52	10.00	ppbv	105%		70-130	1	30
Freon 113	9.919	10.00	ppbv	99%		70-130	1	30
Acetone	9.972	10.00	ppbv	100%		70-130	1	30
Carbon Disulfide	9.543	10.00	ppbv	95%		70-130	1	30
Isopropanol (IPA)	10.51	10.00	ppbv	105%		70-130	1	30
Methylene Chloride	10.45	10.00	ppbv	105%		70-130	2	30
trans-1,2-Dichloroethene	10.16	10.00	ppbv	102%		70-130	1	30
MTBE	9.709	10.00	ppbv	97%		70-130	1	30
n-Hexane	10.05	10.00	ppbv	101%		70-130	1	30
1,1-Dichloroethane	9.949	10.00	ppbv	99%		70-130	1	30
Vinyl Acetate	10.37	10.00	ppbv	104%		70-130	4	30
cis-1,2-Dichloroethene	10.21	10.00	ppbv	102%		70-130	1	30
2-Butanone	9.284	10.00	ppbv	93%		70-130	1	30
Chloroform	10.16	10.00	ppbv	102%		70-130	0	30
1,1,1-Trichloroethane	10.35	10.00	ppbv	103%		70-130	0	30
Carbon Tetrachloride	10.53	10.00	ppbv	105%		70-130	1	30
Benzene	9.359	10.00	ppbv	94%		70-130	1	30
1,2-Dichloroethane	10.83	10.00	ppbv	108%		70-130	0	30
Trichloroethene	9.891	10.00	ppbv	99%		70-130	0	30
1,2-Dichloropropane	9.412	10.00	ppbv	94%		70-130	1	30
Bromodichloromethane	10.43	10.00	ppbv	104%		70-130	0	30
cis-1,3-Dichloropropene	9.713	10.00	ppbv	97%		70-130	1	30
4-Methyl-2-Pentanone	9.826	10.00	ppbv	98%		70-130	0	30
Toluene	9.585	10.00	ppbv	96%		70-130	0	30
trans-1,3-Dichloropropene	9.797	10.00	ppbv	98%		70-130	1	30
1,1,2-Trichloroethane	9.619	10.00	ppbv	96%		70-130	1	30
Tetrachloroethene	10.19	10.00	ppbv	102%		70-130	0	30
2-Hexanone	10.22	10.00	ppbv	102%		70-130	1	30
Dibromochloromethane	10.23	10.00	ppbv	102%		70-130	0	30
1,2-Dibromoethane	9.977	10.00	ppbv	100%		70-130	0	30
Chlorobenzene	9.751	10.00	ppbv	98%		70-130	0	30
Ethylbenzene	9.804	10.00	ppbv	98%		70-130	0	30
m,p-Xylenes	19.67	20.00	ppbv	98%		70-130	0	30
o-Xylene	10.12	10.00	ppbv	101%		70-130	1	30

ENTHALPY ANALYTICAL

Batch QC

QC966995 Analyte	Result	Spiked	Units	Recovery	Qual	Limits	RPD	RPD Lim
Styrene	9.880	10.00	ppbv	99%		70-130	0	30
Bromoform	10.49	10.00	ppbv	105%		70-130	1	30
1,1,2,2-Tetrachloroethane	9.859	10.00	ppbv	99%		70-130	0	30
1,1,1,2-Tetrachloroethane	9.981	10.00	ppbv	100%		70-130	1	30
4-Ethyltoluene	10.36	10.00	ppbv	104%		70-130	0	30
1,3,5-Trimethylbenzene	10.29	10.00	ppbv	103%		70-130	0	30
1,2,4-Trimethylbenzene	10.44	10.00	ppbv	104%		70-130	0	30
1,3-Dichlorobenzene	10.93	10.00	ppbv	109%		70-130	1	30
1,4-Dichlorobenzene	11.03	10.00	ppbv	110%		70-130	1	30
Benzyl chloride	10.68	10.00	ppbv	107%		70-130	2	30
1,2-Dichlorobenzene	10.86	10.00	ppbv	109%		70-130	0	30
1,2,4-Trichlorobenzene	12.40	10.00	ppbv	124%	b	70-130	1	30
Hexachlorobutadiene	10.42	10.00	ppbv	104%		70-130	2	30
Surrogates								
Bromofluorobenzene	10.54	10.00	ppbv	105%		60-140		

ENTHALPY ANALYTICAL

Batch QC

Type:	**Blank**	**Lab ID:**	**QC966996**	**Batch:**	**281986**
Matrix:	**Air**	**Method:**	**EPA TO-15**	**Prep Method:**	**METHOD**

QC966996 Analyte	Result	Qual	Units	RL	Prepared	Analyzed
Freon 12	ND		ppbv	0.20	01/18/22 13:05	01/18/22 13:05
Freon 114	ND		ppbv	0.20	01/18/22 13:05	01/18/22 13:05
Chloromethane	ND		ppbv	0.20	01/18/22 13:05	01/18/22 13:05
Vinyl Chloride	ND		ppbv	0.20	01/18/22 13:05	01/18/22 13:05
Bromomethane	ND		ppbv	0.20	01/18/22 13:05	01/18/22 13:05
Chloroethane	ND		ppbv	0.20	01/18/22 13:05	01/18/22 13:05
Trichlorofluoromethane	ND		ppbv	0.20	01/18/22 13:05	01/18/22 13:05
1,1-Dichloroethene	ND		ppbv	0.20	01/18/22 13:05	01/18/22 13:05
Freon 113	ND		ppbv	0.20	01/18/22 13:05	01/18/22 13:05
Acetone	ND		ppbv	1.0	01/18/22 13:05	01/18/22 13:05
Carbon Disulfide	ND		ppbv	0.20	01/18/22 13:05	01/18/22 13:05
Isopropanol (IPA)	ND		ppbv	1.0	01/18/22 13:05	01/18/22 13:05
Methylene Chloride	ND		ppbv	0.20	01/18/22 13:05	01/18/22 13:05
trans-1,2-Dichloroethene	ND		ppbv	0.20	01/18/22 13:05	01/18/22 13:05
MTBE	ND		ppbv	0.20	01/18/22 13:05	01/18/22 13:05
n-Hexane	ND		ppbv	0.20	01/18/22 13:05	01/18/22 13:05
1,1-Dichloroethane	ND		ppbv	0.20	01/18/22 13:05	01/18/22 13:05
Vinyl Acetate	ND		ppbv	1.0	01/18/22 13:05	01/18/22 13:05
cis-1,2-Dichloroethene	ND		ppbv	0.20	01/18/22 13:05	01/18/22 13:05
2-Butanone	ND		ppbv	1.0	01/18/22 13:05	01/18/22 13:05
Chloroform	ND		ppbv	0.20	01/18/22 13:05	01/18/22 13:05
1,1,1-Trichloroethane	ND		ppbv	0.20	01/18/22 13:05	01/18/22 13:05
Carbon Tetrachloride	ND		ppbv	0.20	01/18/22 13:05	01/18/22 13:05
Benzene	ND		ppbv	0.20	01/18/22 13:05	01/18/22 13:05
1,2-Dichloroethane	ND		ppbv	0.20	01/18/22 13:05	01/18/22 13:05
Trichloroethene	ND		ppbv	0.20	01/18/22 13:05	01/18/22 13:05
1,2-Dichloropropane	ND		ppbv	0.20	01/18/22 13:05	01/18/22 13:05
Bromodichloromethane	ND		ppbv	0.20	01/18/22 13:05	01/18/22 13:05
cis-1,3-Dichloropropene	ND		ppbv	0.20	01/18/22 13:05	01/18/22 13:05
4-Methyl-2-Pentanone	ND		ppbv	0.20	01/18/22 13:05	01/18/22 13:05
Toluene	ND		ppbv	0.20	01/18/22 13:05	01/18/22 13:05
trans-1,3-Dichloropropene	ND		ppbv	0.20	01/18/22 13:05	01/18/22 13:05
1,1,2-Trichloroethane	ND		ppbv	0.20	01/18/22 13:05	01/18/22 13:05
Tetrachloroethene	ND		ppbv	0.20	01/18/22 13:05	01/18/22 13:05
2-Hexanone	ND		ppbv	0.50	01/18/22 13:05	01/18/22 13:05
Dibromochloromethane	ND		ppbv	0.20	01/18/22 13:05	01/18/22 13:05
1,2-Dibromoethane	ND		ppbv	0.20	01/18/22 13:05	01/18/22 13:05
Chlorobenzene	ND		ppbv	0.20	01/18/22 13:05	01/18/22 13:05
Ethylbenzene	ND		ppbv	0.20	01/18/22 13:05	01/18/22 13:05
m,p-Xylenes	ND		ppbv	0.40	01/18/22 13:05	01/18/22 13:05
o-Xylene	ND		ppbv	0.20	01/18/22 13:05	01/18/22 13:05
Styrene	ND		ppbv	0.20	01/18/22 13:05	01/18/22 13:05

ENTHALPY ANALYTICAL

Batch QC

QC966996 Analyte	Result	Qual	Units	RL	Prepared	Analyzed
Bromoform	ND		ppbv	0.20	01/18/22 13:05	01/18/22 13:05
1,1,2,2-Tetrachloroethane	ND		ppbv	0.20	01/18/22 13:05	01/18/22 13:05
1,1,1,2-Tetrachloroethane	ND		ppbv	0.20	01/18/22 13:05	01/18/22 13:05
4-Ethyltoluene	ND		ppbv	0.20	01/18/22 13:05	01/18/22 13:05
1,3,5-Trimethylbenzene	ND		ppbv	0.20	01/18/22 13:05	01/18/22 13:05
1,2,4-Trimethylbenzene	ND		ppbv	0.20	01/18/22 13:05	01/18/22 13:05
1,3-Dichlorobenzene	ND		ppbv	0.20	01/18/22 13:05	01/18/22 13:05
1,4-Dichlorobenzene	ND		ppbv	0.20	01/18/22 13:05	01/18/22 13:05
Benzyl chloride	ND		ppbv	0.20	01/18/22 13:05	01/18/22 13:05
1,2-Dichlorobenzene	ND		ppbv	0.20	01/18/22 13:05	01/18/22 13:05
1,2,4-Trichlorobenzene	ND		ppbv	0.20	01/18/22 13:05	01/18/22 13:05
Hexachlorobutadiene	ND		ppbv	0.20	01/18/22 13:05	01/18/22 13:05
Xylene (total)	ND		ppbv	0.20	01/18/22 13:05	01/18/22 13:05
Surrogates				**Limits**		
Bromofluorobenzene	103%		%REC	60-140	01/18/22 13:05	01/18/22 13:05

ND Not Detected
b See narrative

PHASE I ENVIRONMENTAL SITE ASSESSMENT

401, 407, 411, 413, 417, AND 421 SOUTH BELLE AVENUE; 450 SOUTH MAIN STREET #B; AND 215 WEST 5TH STREET, CORONA, CALIFORNIA

Prepared For:
Los Altos XX, LP

Prepared By:
Ramboll Americas Engineering Solutions, Inc.
Irvine, California

Date
May 2025

Project Number
1690013139-001

RAMBOLL

ENVIRONMENT
& HEALTH

SIGNATURE AND ENVIRONMENTAL PROFESSIONAL STATEMENT

We declare that, to the best of our professional knowledge and belief, we meet the definition of Environmental Professional as defined in §312.10 of 40 CFR 312.

We have the specific qualifications based on education, training, and experience to assess a property of the nature, history and setting of the subject property. We have developed and performed the all appropriate inquiries in conformance with the standards and practices set forth in 40 CFR Part 312.

Nazgol Zandipour
Managing Consultant

Leo Rebele
Principal

Ramboll Americas Engineering Solutions, Inc.
5 Park Plaza, Suite 500
Irvine, California 92614
M 949 251 6161

CONTENTS

		Page
1.	**EXECUTIVE SUMMARY**	**1**
1.1	Site Summary	1
1.2	Phase I ESA Conclusions	1
1.2.1	Additional Findings	1
1.3	Additional Considerations	2
2.	**INTRODUCTION**	**3**
2.1	Scope of the Assessment	3
2.2	Significant Assumptions	5
2.3	Reliance and General Limitations	5
3.	**SITE DESCRIPTION**	**7**
3.1	Site Setting	7
3.2	Current Use of Site	9
3.2.1	Current Operations	9
3.3	Current Uses of Adjoining Properties	10
4.	**REVIEW OF PUBLIC RECORDS AND OTHER INFORMATION SOURCES**	**11**
4.1	Environmental Regulatory Database Review	11
4.1.1	Database Review for Site	11
4.1.2	Database Review for Adjoining Properties	11
4.1.3	Other Surrounding Properties	12
4.2	Historical Uses of the Site and Adjacent Sites	13
4.2.1	Past Uses of the Site	13
4.2.2	Past Uses of Adjacent Sites	15
4.3	Previous Environmental Assessments and Activities	15
4.4	User-Provided Information	16
5.	**SITE OBSERVATIONS**	**17**
5.1	Chemical and Petroleum Storage	17
5.1.1	Underground Storage Tanks (USTs)	17
5.1.2	Aboveground Storage Tanks (ASTs)	17
5.1.3	Other Chemical and Petroleum Containers	17
5.2	Other Site Reconnaissance Observations	17
5.3	Additional Considerations	19
6.	**FINDINGS, OPINION, AND CONCLUSIONS**	**22**
6.1	Discussion of Findings	22
6.1.1	Additional Considerations	22
6.2	Analysis of Data Gaps	22
7.	**ASTM DEFINITIONS**	**24**

CONTENTS *(CONTINUED)*

FIGURES

Figure 1: Site Location Map
Figure 2: Site Layout

APPENDICES

Appendix A: Site Photographs
Appendix B: Environmental Database Report
Appendix C: Historical Research Documentation
C.1: Topographic Maps
C.2: Aerial Photographs
C.3: Abstract of City Directories
C.4: Historical Fire Insurance Maps
Appendix D: Key Environmental Documentation
Appendix E: Qualifications of Environmental Professionals

1. EXECUTIVE SUMMARY

Ramboll Americas Engineering Solutions, Inc. (Ramboll) was retained by Los Altos XX, LP (Los Altos) to perform a Phase I Environmental Site Assessment (ESA) of a property located at 401, 407, 411, 413, 417, and 421 South Belle Avenue; 450 South Main Street #B; and 215 West 5th Street in Corona, California (herein referred to as the "facility" or the "site;" Figures 1 and 2). Ramboll's assessment was conducted in connection with a potential purchase of the site.

The objective of the Phase I ESA, which was conducted in conformance with the scope and limitations of ASTM International's *Standard Practice for Environmental Site Assessments: Phase I Environmental Site Assessment Process* E1527-21 (the "ASTM Standard"), was to identify Recognized Environmental Conditions (RECs), as defined in the ASTM Standard (see Section 7).

The scope of work for the Phase I ESA was expanded to include an evaluation of the following additional considerations that are not included within the ASTM Standard[1]: asbestos-containing materials (ACM), lead-based paint, radon, and water intrusion/mold.

1.1 Site Summary

The approximately 1.5-acre site is comprised of eight parcels, seven of which located on the western portion of the site are undeveloped/vacant and one of which located on the eastern portion of the site is improved with an approximately 8,000-square-foot building as a commercial strip mall. The site is owned by Los Altos and managed by Northgate Gonzalez RE, LLC.

The site was used for residential and agricultural purposes since at least the 1890s through the 1980s and 2000s, when the residences were demolished. A strip mall was constructed on the eastern half of the site in the mid-to late-1980s. The current site building has been used for commercial (retail/office/restaurant) operations since its construction. The site building is currently occupied by four tenants including a collectibles store (Mancave Museum), a beauty salon (Carolina's Beauty Salon), a restaurant (Super Taco), and a liquor store (Jashua Liquor), as well as a vacant space.

1.2 Phase I ESA Conclusions

Ramboll performed a Phase I ESA of the site in conformance with the scope and limitations of the ASTM Standard. Any exceptions to, or deletions from, this practice are described in Section 7.2 of this report. The assessment has revealed no RECs, controlled RECs (CRECs), or significant data gaps (SDGs) in connection with the subject site.

1.2.1 Additional Findings

Ramboll identified the following additional findings that are not considered RECs or CRECs:

- **Past Use of Site.** The site was historically used for residential and small-scale agricultural purposes. The residences and farming operations may have used aboveground or underground fuel oil tanks for heating purposes and/or for farm operations/vehicle fueling. As such, during any future grading/site development activities, the contractor should be prepared to encounter potential buried underground anomalies or pockets of impacted soil. Furthermore, given the historical use of the site for agricultural purposes, there is a potential for arsenic and/or

[1] The ASTM Standard refers to these matters as "non-scope considerations."

organochlorine pesticides to be present in shallow soil. In the event of any future residential use, characterization of shallow soil may be warranted. Although this matter is not considered a REC, the potential presence of these compounds in the site subsurface cannot be ruled out. Ramboll notes that the above matters are unlikely to result in regulatory scrutiny under the proposed commercial use of the site.

1.3 Additional Considerations

Ramboll conducted a screening-level review of certain additional considerations that are not considered part of the ASTM Standard, as discussed in Section 5.3. Ramboll did not identify any concerns relating to mold/water intrusion and radon. Ramboll's key findings from its review of additional considerations include the following:

- **Asbestos-Containing Materials and Lead-Based Paint.** An asbestos survey was conducted by Masek Consulting Services Inc. (Masek) in 2019 within the building at the site. The survey identified ACMs on accessible interior and exterior building surfaces associated with the site building. The quantities were typical of buildings of similar use, size, and age. According to Masek, the ACMs identified at this building can be removed and disposed of as non-friable, nonhazardous asbestos waste, with the exception of those identified as friable materials (further discussed in Section 5.3.) that have been classified and should be treated as friable, hazardous asbestos waste.

  In addition, Masek conducted lead-based paint (LBP) and Lead-glazed ceramic tile (LBP) survey at the site in 2019. Reportedly, no LBP was identified greater than or equal to 1.0 milligram per square centimeter (mg/cm^2) in most places of the site building. Lead-glazed ceramic tile (XRF readings greater than or equal to 1.0 mg/cm^2) was identified in the coating and glaze on the blue decorative clay tile roof on the parapet overhang in front and on the left side, and within the tan ceramic floor tile in the dining area of Suite D (Super Taco tenant space).

  It is Ramboll's understanding the building will be demolished as part of the site redevelopment plans. Abatement of all ACMs and LBP shall be conducted in accordance with all applicable laws, including guidelines of the Occupational Safety and Health Administration, prior to building repairs, renovation, demolition, or any other activities with the potential to disturb the ACM and LBP. Additional information and recommendations associated with this survey are provided in Appendix D, and should be reviewed by all persons who occupy, work in or around the building.

2. INTRODUCTION

2.1 Scope of the Assessment

Ramboll conducted a Phase I ESA of the site, relying on the sources of information noted below. The date on which the information was obtained/reviewed is also indicated in the table below.

Sources of Information Relied on for the Phase I ESA

Resource	Description	Date
Site Reconnaissance		
Site visit	Ramboll representative: Brian Cheng (photographs from the site visit are provided in Appendix A)	May 21, 2025
Interviews		
Site Representatives (year first associated with the site)	Hector Silva, Senior Property Manager with Northgate Gonzalez Real Estate, LLC (1994)	May 20, 2025
Site Owner Representative	Same as site representative(s) (see above).	See above
Governmental Agencies	In lieu of interviewing regulatory authorities, Ramboll submitted written information requests and reviewed responsive information (if provided) in accordance with procedures established by the regulatory authorities (see below).	See below
Records Review		
Environmental Database Search	Environmental Data Resources, Inc (EDR) database report (Appendix B)	May 19, 2025
Governmental and Other Online Resources	United States Environmental Protection Agency (USEPA) EnviroFacts and Enforcement and Compliance History Online databases; California Water Resources Control Board's GeoTracker (GeoTracker) website California Department of Toxic Substances Control's EnviroStor (EnviroStor) website California Geologic Energy Management Division website California Environmental Protection Agency Regulated Site Portal California DTSC Hazardous Waste Tracking System (HWTS) California Geologic Energy Management Division website National Pipeline Mapping System Public Viewer website	May 20, 2025

Sources of Information Relied on for the Phase I ESA

Resource	Description	Date
Regulatory Agency Records	Ramboll requested and received site-related information as part of the 2019 Phase I ESA effort from the following: • Riverside County Environmental Health Department (Environmental Health Department); • City of Corona Fire Department (Fire Department); • City of Corona Building Department (Building Department). In addition, Ramboll requested information from the above listed agencies for records post-2019. Additionally, building records for the site were viewed via EDR Lightbox. Lastly, Ramboll submitted a Freedom of Information Act (FOIA) request to the USEPA for information related to an adjoining property that is listed on a database (US Brownfields) noted in Section 8.2.1 of the ASTM Standard. The USEPA reported that they had no information pertaining to the listing.	May 2025
Historical Sources	Aerial photographs, topographic maps, city directory listings, Sanborn maps (as available), obtained from EDR (Appendix C).	April 2019
Physical Setting Sources	Current USGS 7.5-minute topographic map for the site and surrounding area. Geologic, hydrogeologic, and hydrologic information provided in the EDR report. and prior site assessment report noted below.	May 19, 2025
Prior Environmental Reports and Site-Related Information	Prior environmental reports and other key documentation reviewed by Ramboll (Appendix D) include: • *Phase I Environmental Site Assessment, 401, 407, 411, 413, 417, and 421 South Belle Avenue; 450 South Main Street #B; and 215 West 5th Street, Corona, California*, prepared by Ramboll, dated May 2019 (the "2019 Phase I ESA report"); and • *Asbestos and Lead-Based Paint and Lead-Glazed Ceramic Tile Survey Report, 450 S. Main Street, Corona, CA,* prepared by Masek Consulting Services, Inc. (Masek), dated May 21, 2019 (the "2019 ACM and LBP Survey report"). In addition, Ramboll requested from site representatives the environmental documents identified in Section 10.8 of the ASTM Standard. No such documents were provided or are available.	May 19, 2025

Notes:

Ramboll interviewed representatives of the site (i.e., "facility personnel") identified by the client as having good knowledge of the uses, physical characteristics, and operations of the site (i.e., "key site manager" as defined by the ASTM Standard), including information identified in Section 10.8 and Section 10.9 of the ASTM Standard. Certain follow-up discussions and communication may have been completed following the date of the initial interview.

Sources of Information Relied on for the Phase I ESA		
Resource	**Description**	**Date**
Database searches were completed for those databases required by the ASTM Standard, as well as other readily available sources. Where specified, the radius searched for each database was selected in accordance with the ASTM Standard.		

This Phase I ESA was conducted in accordance with the methodology specified in the ASTM Standard, as agreed upon by Ramboll and its client in the proposal for this assignment.

The scope of work for this assignment was expanded to include an evaluation of certain additional considerations that are not included in the ASTM Standard, including ACM[2] in site buildings, radon, water intrusion/mold, and lead-based paint. The review of additional considerations was conducted based on available information and documentation; no samples of any media were collected as part of this assignment unless explicitly stated otherwise. Any other areas referred to as non-scope considerations by the ASTM Standard not listed above were outside the scope of this assessment.

2.2 Significant Assumptions

In conducting this review, no significant assumptions were made, except for the following:

- Site-specific field measurements or other detailed hydrogeological information for the site were not publicly available or reasonably ascertainable. In the absence of such data, Ramboll has assumed that the flow direction of shallow groundwater beneath the site and in the local vicinity generally mimics surface topography and is affected by nearby surface water bodies. Therefore, in evaluating potential on-site impacts from off-site sources, those off-site facilities not located adjacent to or upgradient of the site are not considered to represent a significant contamination concern to the site. This interpretation is based on the assumption that a hazardous material released to the subsurface generally does not migrate laterally within the unsaturated soil for a significant distance, although a hazardous material can migrate in the groundwater in a generally downgradient direction.

2.3 Reliance and General Limitations

This report has been prepared for the exclusive use of Los Altos and Northgate Gonzalez and may not be relied upon by any other person or entity without Ramboll's prior express written permission.

This report is considered current if the site visit, interviews, and regulatory database search were all performed within 180 days prior to the anticipated transaction. The conclusions presented in this report represent Ramboll's professional judgment based upon the information available and conditions existing as of the date of this report. In performing its assignment, Ramboll must rely upon publicly available information, information provided by the client, and information provided by third parties.

[2] Ramboll's review of ACM in building materials did not include a formal asbestos survey in conformance with established protocols (as outlined in 40 CFR §763), applicable state or local regulations, or industry standards, and any comments in this report regarding the condition of building materials represent only Ramboll's observations at the time of the site visit and are not intended to be consistent with definitions regarding ACM condition in the Asbestos Hazard Emergency Response Act (AHERA) or in other federal or state asbestos regulations or industry standards.

Accordingly, the conclusions in this report are valid only to the extent that the information provided to Ramboll was accurate and complete. This review is not intended as legal advice, nor is it an exhaustive review of site conditions. Ramboll makes no representations or warranties, express or implied, about the conditions of the site.

Ramboll's scope of work for this assignment did not include collecting samples of any environmental media. As such, this review cannot rule out the existence of latent conditions including contamination not identified and defined by the data and information available for Ramboll's review; however, this report is intended, consistent with normal standards of practice and care, to assist the client in identifying the risks of such latent conditions.

Ramboll's limited review of ACM in site structures did not include a formal asbestos survey or inspection. According to federal OSHA regulations (29 CFR § 1910.1001) and the Model Accreditation Plan (MAP; 40 CFR Part 763, Subpart E, Appendix C), the inspection, testing, evaluation, and/or sampling of suspect ACM must be conducted by an accredited inspector; these activities were not performed as part of this environmental review. Comments in this report regarding the condition of building materials at the site, including known or suspect ACM, represent only Ramboll's observations at the time of the site visit and are not intended to be consistent with definitions regarding ACM condition in the Asbestos Hazard Emergency Response Act (AHERA) or in other federal or state asbestos regulations or industry standards.

Issues considered outside the scope of the ASTM Standard and this review include lead in drinking water, polychlorinated biphenyls (PCBs) in building materials, cultural and historic resources, ecological resources, endangered species, fire safety, and high voltage power lines.

On May 8, 2024, the USEPA formally published in the Federal Register (89 Fed. Reg. 39124) its final rule designating perfluorooctanoic acid (PFOA) and perfluorooctanesulfonic acid (PFOS), together with their salts and structural isomers, as CERCLA hazardous substances. The rule was effective July 8, 2024. Therefore, Ramboll's assessment included consideration that PFOA, PFOS, and their salts and structural isomers are CERCLA hazardous substances. Ramboll's assessment also included review of other per- and polyfluoroalkyl substances (PFAS), to the extent identified, even if not a CERCLA hazardous substance (and thus outside the scope of the ASTM Standard). Ramboll's review is intended to provide guidance about possible current and/or historical uses of PFAS at the site based on the information available at the time of our assessment, recognizing that knowledge regarding the current and historical uses of these substances continues to evolve.[3]

[3] Ramboll's review of PFAS risks excludes certain PFAS-containing refrigerants that may be contained in on-site equipment and are gases at standard temperature and pressure (e.g., R-410A, R-134a), on the assumption that they are not expected to pose a significant site contamination risk.

3. SITE DESCRIPTION

3.1 Site Setting

The site is located northwest of the intersection of South Main Street and West 5th Street, and approximately 13 miles southwest of Riverside, California (Figure 1).

The approximately 1.5-acre site is comprised of eight parcels with the following Assessor's Parcel Numbers (APNs):

- APN: 117-142-015, an approximately 0.29-acre parcel located at 401 South Belle Avenue. This parcel is undeveloped and vacant;
- APN: 117-142-018, an approximately 0.18-acre parcel located at 407 South Belle Avenue. This parcel is undeveloped and vacant;
- APN: 117-142-019, an approximately 0.19-acre parcel located at 411 South Belle Avenue. This parcel is undeveloped and vacant;
- APN: 117-142-006, an approximately 0.08-acre parcel located at 413 South Belle Avenue. This parcel is undeveloped and vacant;
- APN: 117-142-007, an approximately 0.08-acre parcel located at 417 South Belle Avenue. This parcel is undeveloped and vacant;
- APN: 117-142-008, an approximately 0.18-acre parcel located at 421 South Belle Avenue. This parcel is undeveloped and vacant;
- APN: 117-142-009, an approximately 0.16-acre parcel located at 215 West 5th Street. This parcel is undeveloped and vacant; and
- APN: 117-142-020, an approximately 0.48-acre parcel located at 450 South Main Street. This parcel is developed with a is developed as a strip mall with an approximately 8,000-square-foot building, which is located in the southeastern portion of the site. The single-story building is occupied by a variety of retail uses including a collectibles store (Mancave Museum), a beauty salon (Carolina's Beauty Salon), a restaurant (Super Taco), and a liquor store (Jashua Liquor) (Figure 2).

It is noted that portions of West 4th Street and West 5th Street, which are located along the northern and southern site boundaries, are part of the site.

The site can be accessed from roadways in each cardinal direction; however, the strip mall parking lot is directly accessed from the southern (West 5th Street) and eastern (South Main Street) site boundaries. The access road is surfaced with asphalt and leads to one asphalt-paved parking area present east of the site building. There are no on-site surface water bodies.

Table 1 provides an overview of physical setting and utility information for the site.

Physical Setting and Utility Information

Conditions	Source	Description
Topography		
Elevation (above mean sea level)	USGS topographic map; Google Earth	Ranges from approximately 647 feet near the northern boundary to 653 feet near the southwestern site boundary.
Topographic Gradient	USGS topographic map; visual observations	Relatively flat on-site, with a gentle downward slope to the north-northeast. Regional topography slopes gently downward to the northeast toward Flan Creek, a tributary to the Chattahoochee River.
Hydrology		
Surface Water Runoff	Visual observations	Percolates into the ground surface at unpaved areas.
Nearest Surface Water Body to the Site	USGS topographic map; Visual observations	A concrete-lined stream channel located approximately three-quarters of one mile to the east at its nearest point.
Flood Plain	FEMA*; Facility personnel	Facility personnel reported no known occurrences of flooding at the site. The northwestern portion of the site is located within a 500-year flood zone.
Wetlands	NWI*; Visual observations	There are no federally-designated wetlands on-site, although wetlands areas are present near Flan Creek approximately one-quarter mile southeast of the site. Ramboll did not identify any obvious suspected wetlands at the site during the site visit.
Geology and Hydrogeology		
Presumed Direction of Shallow Groundwater Flow	USGS topographic map	Based on the topographic gradient, shallow groundwater likely flows to the north. Based on information provided in the GeoTracker webpage for a property located approximately 550 feet southwest of the site, groundwater was estimated to flow to the northeast.
Depth to Groundwater	Not available	Specific information regarding depth to shallow groundwater was not readily available for the site. Based on information provided in the GeoTracker webpage for a property located approximately 550 feet southwest of the site, depth to the groundwater was measured between 125 and 130 feet below ground surface (bgs) in 2008.
On-site Wells	Facility personnel; Visual observations	There are no production, monitoring or injection wells on-site.

Physical Setting and Utility Information

Conditions	Source	Description
Nearest Groundwater Supply Wells	Database report	According to the well database report, there are nine federally registered wells present within one mile of the site, one is registered as a public supply well. 67 private or municipal wells that may be used for water supply are located within one mile of the site.
Geologic Conditions	NCSS*	Regional soils are well-drained, gravely, very fine sandy loams with moderate infiltration rates.
Site Utility Information		
Heating and Cooling Equipment	Facility personnel	The building is heated and cooled via roof mounted units.
Electricity Supplier	Facility personnel	Southern California Edison (SCE)
Natural Gas Supplier	Facility personnel	Southern California Gas Company
Use of Fuel Oil for Building Heat	Facility personnel	No current or former use of fuel oil reported.
Water Supplier	Facility personnel	City of Corona Department of Water and Power, which obtains its water from local production wells and water that is important from the Metropolitan Water District of Southern California.
Sanitary Sewer	Facility personnel	City of Corona Department of Water and Power
Septic Systems	Facility personnel	No current or former septic systems reported.

Notes:

FEMA = Federal Emergency Management Agency; NCSS = National Cooperative Soil Survey; NWI = National Wetlands Inventory

* - Source was provided in the environmental database report.

3.2 Current Use of Site

3.2.1 Current Operations

The southeastern portion of the site is used as a retail strip mall associated with the address 450 South MainStreet. The building comprises of five commercial tenant spaces, four of which are occupied by Mancave Museum (collectibles store) located at Suite A, Carolina's Beauty Salon (beauty salon) located at Suite B, Super Taco (a fast-food restaurant), located at Suite D, and Jashua Liquor (a liquor store), located at Suite E. Suite C is currently vacant. The current site operations consist of typical retail and restaurant related activities. Operations on the site do not involve the storage any raw materials and do not involve any manufacturing or fabrication activities.

According to facility personnel, no chlorinated solvents or PFAS are currently used at the facility and the use of such chemicals would not be expected based on the nature of current site operations. Facility personnel were not aware of any historical use of chlorinated solvents or PFAS at the site. Foam-based fire suppression systems are not present at the site.

3.3 Current Uses of Adjoining Properties

The site is located in a mixed residential/commercial land use area. The nearest residential area is located directly adjacent to the north and approximately 50 feet west of the site. Based on discussions with facility personnel, Ramboll's visual observations from the site boundary and public rights-of-way, and a limited review of publicly available information, a general determination of the current use of adjacent properties was developed, as described in the table below.

Current Use of Adjacent Properties

Direction	Property/Land Use	Ramboll's Observations
North	Vacant land, beyond which are residential properties consisting of single-family homes.	No apparent exterior manufacturing or chemical storage operations were observed. Residential areas consist of single-family homes. No concerns were noted.
East	South Main Street, beyond which is the Corona Mall consisting of several commercial businesses.	
South	Citizens Business Bank and a vacant commercial building.	
West	South Belle Avenue, beyond which are residential properties consisting of single-family homes.	

Notes:

During the site visit, Ramboll walked or drove by the borders of these properties that are adjacent to the subject site. Ramboll did not enter the neighboring properties.

4. REVIEW OF PUBLIC RECORDS AND OTHER INFORMATION SOURCES

4.1 Environmental Regulatory Database Review

Ramboll contracted with EDR in May 2019 to prepare of summary of listings in federal and state agency databases for the site and facilities within applicable radii of the property, as specified by the ASTM Standard.[4] A copy of the environmental database search report is presented in Appendix B.

4.1.1 Database Review for Site

Ramboll reviewed the results of the state and federal environmental database searches performed by the third-party database search provider (Appendix B) and reviewed information available in California GeoTracker and EnviroStor databases. The site is not listed on any databases for which the ASTM Standard specifies that a review of pertinent files or regulatory records be conducted. Corona Green Alleys at 417 South Belle Avenue is, however, listed on the following other databases related to regulatory compliance: National Pollutant Discharge Elimination System, California Integrated Water Quality System, and California Environmental Reporting System. Listings on these databases, by themselves, are not necessarily indicative of contamination.

4.1.2 Database Review for Adjoining Properties

There are several listings in the database report for off-site facilities within applicable ASTM search radii. Several of these listings (i.e., RCRA hazardous waste generators, USTs, ASTs, Historical Auto Stations, Historical Dry Cleaners, compliance listings), by themselves, are not necessarily indicative of a contamination concern and, therefore, are not discussed herein and were not further evaluated for purposes of this assessment. A number of facilities appear on databases indicating potential contamination concerns (i.e., Leaking Underground Storage Tank [LUST], Voluntary Cleanup Program [VCP], Cleanup Program Site-Spills Leaks, Investigations, and Cleanups [CPS-SLIC], Brownfields [US BROWNFIELDS], and Drycleaners). Of the sites representing a potential environmental concern, Ramboll has discussed in Table 3 below only 1) facilities that are located adjoining to the site, 2) facilities that are located potentially upgradient of the site and have not been issued regulatory closure for all listings of concern, or 3) facilities that appear to present a potential risk to the site based on proximity and nature of the release(s).

[4] EDR uses the term "radii" to refer to the ASTM terminology "approximate minimum search distance" in the environmental database report.

Database Listings Relating to Known/Potential Releases at Adjoining Properties[1]		
Listing Name or Address and Location Relative to the Subject Site	**Summary of Information Contained in Database**	**Ramboll's Comments**
Corona RDA Main at Ramona Property 480 S Main St/599 S Ramona Ave (Adjoining to the south and east)	The property is listed in the US BROWNFIELDS database. According to the EDR report, the property was historically used for the following purposes: residential, retail, warehousing, lumber, commercial, bank, hotel, and horse stables from 1891 to 1969, and as the Corona Mall (commercial, retail, etc.) from 1960 to present. A Phase I ESA was reportedly performed in 2010. The owner of the property is listed as the City of Corona Redevelopment Agency.	Ramboll submitted a FOIA request to the USEPA office concerning any information related to the listing. The USEPA responded via an email letter stating that information regarding US BROWNFIELDS can be found on the MyProperty online database. Ramboll searched the MyProperty database and found no information pertaining to the listing. Ramboll contacted the FOIA office for assistance and spoke with FOIA representative Wendy Schumacher. Ms. Schumacher stated that it is possible that the EPA has no records for the listing, and she recommended searching the EnviroFacts database. Ramboll did not find any information pertaining to this property on the EnviroFacts database. Based on the limited amount of material released and the cross-gradient location of the property in relation to the subject site, this matter is unlikely to present a concern to the subject site.

Notes:

[1] Ramboll's analysis of adjoining properties was based on observations made during the site reconnaissance and location information for off-site listings as presented in the database report. Also, for purposes of this analysis, Ramboll considers as "adjoining" properties that are adjacent, even if separated by a road or other physical barrier. Ramboll has not included a discussion of compliance-related databases in this table (e.g., RCRA Generator, UST, AST), as Ramboll considers it unlikely that off-site properties listed on compliance-related databases without indication of a release or chemical mishandling represent a potential risk for contamination to the site.

4.1.3 Other Surrounding Properties

There are several listings in the environmental database report for non-adjoining off-site facilities within applicable ASTM search radii; however, Ramboll has not identified any properties that are likely to represent a potential contamination concern to the site.[5]

The database report indicates that poor or inadequate address information was available for several properties located in the vicinity of the subject site; therefore, these properties could not be readily

[5] Ramboll considers various factors in its determination whether a non-adjoining site represents a likely risk of contaminant migration to the subject site, including (if known) the type of database on which the off-site property is listed, whether and when the listing received regulatory closure, presumed or known groundwater flow direction, available reports and documentation, and distance from the site.

mapped by the third-party provider. Because the location of these properties with respect to the subject site could not be evaluated, Ramboll is limited in its ability to express an opinion regarding the potential for impact to the subject site from these properties. It was beyond the scope of this review to accurately locate each of the unmapped properties identified by the third-party provider; however, Ramboll reviewed the list of unmapped properties and verified that none appeared to be adjacent to the subject site.

4.2 Historical Uses of the Site and Adjacent Sites

4.2.1 Past Uses of the Site

The site was used for residential purposes since at least the 1890s (as depicted in Sanborn maps) until the residences were removed from the site in the late 2000s. A strip mall was constructed on the eastern half of the site in the mid-to late-1980s. The current site building has been used for commercial (retail/office/restaurant) operations from construction in the mid-to late-1980s to the present day.

A summary of Ramboll's key observations from the available historical sources is presented in the below table.

Summary of Historical Resources and Local Agency Information for the Site

Historical Source	Key Observations Regarding Site History
Sanborn Maps (1891, 1895, 1900, 1907, 1911, 1928, 1942, and 1960)	The 1895 map depicts two residences at the southeastern portion of the site, and the 1900 map depicts the same two residences and a third unmarked structure at the southeastern portion of the site. The 1907 map depicts two residences and three unmarked structures at the southeastern portion of the site, and one residence at the northwestern portion of the site. The 1911 map depicts five structures at the southeastern portion of the site (two are residences), two structures at the northern half of the site, and two residences at the southwestern portion of the site. The 1928 and 1942 maps depict eight residences across the site, three garages, and three small unmarked structures. The 1960 map depicts ten residences across the site, one store at the southern boundary, and three garages in the southern portion of the site. No concerns are noted.
Aerial Photographs (1931 to 2016) Satellite Imagery[1] (1994 to 2025)	The 1931 and 1938 maps depict at least six residences and other small structures in the northern and eastern portions of the site. The 1948 and 1953 maps depict additional residences at the southern and northern site boundaries. More residences and a commercial shop are depicted at the western and southern site boundary, respectively, by the 1959 and 1961 maps. The 1967 and 1975 maps depict a total of approximately ten residences all across the site. By the 1989 map, all except two of the structures in the eastern half of the site have been removed, and a large commercial structure is depicted on the eastern half of the site; the residences remain on the western half of the site. The 1990, 1994, and 2006 maps show the site in this general configuration. By the 2009 map, several of the residences were removed from the western half of the site. By the 2012 satellite image, all residences have been removed from the site, and only one structure (a commercial strip mall) is present on-site. The site remains in this general configuration from the 2012 imagery to the latest 2025 imagery.

Summary of Historical Resources and Local Agency Information for the Site

Historical Source	Key Observations Regarding Site History
Topographic Maps (1902 to 2012)	The maps from 1902 through 2012 show the site to be located in a developed area; however, no details are depicted on any of the maps. No concerns are noted.
City Directory Abstracts (1921, 1924, 1925, 1927, 1930, 1931, 1936, 1939, 1941, 1945, 1946, 1951, 1955, 1956, 1960, 1961, 1966, 1967, 1970, 1977, 1981, 1986, 1990, 1993, 1996, 2001, 2002, 2005, 2010, and 2014	Most listings for the site are residential, which consists of past tenants or owners. All listings for South Belle Avenue appear to be former residents. Other listings include the following: • 215 W 5th – This address includes restaurants and retail/commercial shops, such as, Advance Refrig Equip Co (1956); Clements Washer Shop (Clements Appliance) and Tony's Barber Shop (1967); Clements Appliance Center (1970); Angels Beauty Salon (1996); Leftys Restaurant (1996 and 2002); and Carolinas Beauty Salon (2002). • 450 S Main – This address includes restaurants, retail/commercial shops, and liquor store, such as, South China Chinese Restaurant, Main Street Video, Corona Liquor, and 5 Day Blinds (1990); South China Chinese Restaurant, Kens Lock and Key, and Corona Liquor (1996); Fantasy Jewels (2005); and C E I Corporation.
Tax assessor website	The tax assessor website does not provide selling and/or purchase dates for the parcels. No liens are identified for the site.
Building Permits via EDR Lightbox	417 South Belle Avenue: Building permits identified include a 2007 demolition permit for a 940 square feet residential structure. 215 West 5th Street: Building permits identified include a 2008 demolition permit for the demolition of an 1,890 square feet commercial structure. 413 South Belle Avenue: Building permits identified include a 2008 demolition permit for the demolition of a 724 square feet residential structure. 421 South Belle Avenue: Building permits identified include a 2006 demolition permit for the demolition of a 1,071 square feet residential structure. 411 South Belle Avenue: Building permits identified include a 2009 demolition permit for the demolition of a 1,786 square foot dwelling. 407 South Belle Avenue: Building permits identified include a 2007 demolition permit for the demolition of an 800 square feet residential structure. Additional permits include electrical and tenant renovations in 2003 and 2005. 450 South Main Street: Building permits identified include a 1998 permit for the installation of a fire suppression system for hood. Additional permits identified include electrical, tenant improvements, signage, and plumbing permits dated between 1993 and 2018. 401 South Belle Avenue: Building permits identified include a 1990 tenant improvement permit for a carport and a 2009 demolition permit for the demolition of a 1,472 square feet dwelling.

Summary of Historical Resources and Local Agency Information for the Site

Historical Source	Key Observations Regarding Site History
City of Corona Fire Department (Fire Department)	As part of the 2019 Phase I ESA effort, Ramboll submitted a FOIA request to the Fire Department requesting information pertaining to the site. The department responded that it had no records for the site addresses. Ramboll requested records for post-2019 from the Fire Department; the Fire Department responded that it had no records for the site addresses.
City of Corona Building Department	As part of the 2019 Phase I ESA effort, Ramboll submitted a FOIA request to the Building Department requesting information pertaining to the site. The Building Department informed Ramboll that their microfiche machine was broken, and that no copies could be made; however, records from 1990 to present were available online. Documents provided online for the site included several demolition permits, residential building permits (carport), combo legacy (building upgrade) permits, commercial building permits (hood/duct fire system), plumbing permits, electrical permits, and sign permit applications. Ramboll requested records for post-2019 from the Building Department and the microfiche files. The Building Department records included a Certificate of Occupancy dated 1987 for 450 South Main Street Unit B for a commercial building. Additional records include plumbing permits, electrical permits, signage permits, and tenant improvement permits dated back to 1957. Additionally, Ramboll reviewed records provided online for the site which included a temporary use permit for 450 South Main Street for three feather flags for Extra Mile Insurance from September 2020 to December 2020, and a utility new construction permit for traffic control near 411 South Belle Avenue dated in 2022.
Riverside County Environmental Health Department (Environmental Health Department)	As part of the 2019 Phase I ESA effort, Ramboll submitted a FOIA request to the Environmental Health Department requesting information pertaining to the site. The Environmental Health Department responded that it had no records for the site addresses. Ramboll requested records for post-2019 from the Environmental Health Department; the Environmental Health Department responded that it had no records for the site addresses.

Notes:

[1] In addition to aerial photographs provided by the third-party provider, Ramboll viewed historical satellite imagery provided via Google Earth. Printed copies were not obtained, and imagery dates were not independently verified.

4.2.2 Past Uses of Adjacent Sites

The properties in the vicinity of the site have primarily been used for residential purposes (north and west) and commercial purposes (south and east) since the 1930s. Ramboll did not observe obvious indications of concern on the historical sources reviewed.

4.3 Previous Environmental Assessments and Activities

Based on a review of historical site documents and interviews with site representatives, prior environmental assessment has been conducted at the site, as summarized below. Pertinent historical

and site-related information contained in the prior report has been incorporated into other sections of this report.

- **2019 Phase I ESA.** A Phase I ESA was conducted at the site by Ramboll in 2019, in association with due diligence activities. The 2019 Phase I report identified one Other Finding for the past agricultural/residential use of the site. This matter is further discussed in Section 6.1.

4.4 User-Provided Information

Ramboll provided Los Altos with a User Questionnaire (consistent with Appendix X3 of the ASTM Standard) that requested information relating to environmental liens, activity use limitations (AULs), specialized knowledge of the property, property value diminution, chain-of-title, or any other commonly known or obvious indications of site contamination, that was not otherwise provided to Ramboll. The user was not aware of information that would indicate a diminution of property value or other environmental concern.

5. SITE OBSERVATIONS

5.1 Chemical and Petroleum Storage

5.1.1 Underground Storage Tanks (USTs)

According to site representatives, there are no current or former USTs at the site, and Ramboll identified no visual evidence of such (e.g., vent pipes, fill ports, or dispensing equipment) during the site visit or in the review of records pertaining to the site. According to the environmental database report, the site is not listed on the UST database.

5.1.2 Aboveground Storage Tanks (ASTs)

One small AST was noted at the south side of the site, west of the building. The AST, which is the property of Super Taco, contains cooking grease and oil. According to tenant representatives, the AST is periodically emptied on monthly basis or on a need-to-be basis. Site representatives indicated that there are no current or former underground transfer lines used to convey the materials from the tank. Additionally, a grease trap was observed under the sink of the kitchen area inside Super Taco. According to tenant representatives, the grease trap is emptied on a need-to-be basis. Minor straining was observed on the pavement in the vicinity of the AST containing cooking oil; however, staining did not appear to extend to any stormwater drains or unpaved surfaces. No evidence of staining was noted in the vicinity of the AST and grease traps during the site visit.

5.1.3 Other Chemical and Petroleum Containers

The use of chemicals at the site is limited to cooking products and janitorial cleaning supplies, including multi-surface cleaners and disinfectant sprays.

Wastes are collected in two dumpsters (general trash and recyclables), which are positioned on pavement west of the building. No evidence of release was observed in these areas. Chemicals are not stored in exterior areas of the site.

5.2 Other Site Reconnaissance Observations

During the site visit, Ramboll made observations of interior and exterior portions of the site to look for and identify the features, activities, uses, and conditions specified in Section 9.4 of the ASTM Standard, as discussed in the table below.

Site Reconnaissance Observations	
Conditions	**Description**
Site Utilities and Equipment	
Heating and Cooling Equipment	The building is heated and cooled via roof mounted units.
Natural Gas Service	The site is provided with natural gas service.

Site Reconnaissance Observations		
Conditions	**Description**	
Use of Fuel Oil for Building Heat	No current or former use of fuel oil for building heat.	
Foam-based Fire Suppression System	According to facility personnel, the site is not equipped with a built-in foam-based fire suppression system, and there is no indication of a former use of a foam-based fire-fighting system at the site.	
Water Supply and On-site Water Wells	City of Corona Department of Water and Power, which obtains its water from local production wells and water that is imported from the Metropolitan Water District of Southern California.	
PCB-containing Equipment	Site representatives were not aware of any on-site equipment that is known to contain PCBs. There are currently three pole-mounted transformers located northwest of the building and one pad-mounted transformer west of the building; the units are owned by SCE. The pad-mounted transformer was not labeled as to their PCB content; however, the unit was labeled with a manufacturing date of 2017. Because the units were installed after the 1979 federal ban on the manufacture of PCBs, it is unlikely that the units contain PCBs. Ramboll observed no evidence of leaks or releases from transformers or other hydraulic/electrical equipment during the site visit.	
Waste, Wastewater and Stormwater		
Waste	Hazardous and Universal	According to site representatives and based on Ramboll observations, operations at the site do not result in the generation of hazardous waste, other than the generation of limited amounts of universal waste (e.g., fluorescent light bulbs, batteries) and used cooking oil/grease.
	Nonhazardous	Nonhazardous waste generated at the site consists of general trash and recyclables. General facility trash and recyclables are collected in on-site covered dumpsters. These dumpsters are located west of the building.
	Observations	Ramboll observed no evidence of a contamination concern associated with waste storage and management at the site.
Wastewater	Sanitary	Sanitary wastewater from the site is discharged to the municipal sanitary sewer system.
	Process	Operations at the site do not generate process wastewater.
	Septic Systems	No identified current or former septic systems.
	Observations	Ramboll observed no evidence of a contamination concern associated with wastewater management at the site.
Stormwater	Management	Percolates into the ground surface at unpaved areas.

Site Reconnaissance Observations		
Conditions	**Description**	
	Observations	Ramboll observed no evidence of a contamination concern associated with stormwater management at the site.
Other Interior and Exterior Observations		
Exterior Ponds, Pits, Lagoons and Standing Surface Water	Ramboll observed no exterior ponds, pits, or lagoons.	
On-site Disposal or Fill Material	Ramboll did not observe any areas of the site indicative of on-site waste disposal or placement of fill material.	
Staining and Stressed Vegetation	Ramboll observed minor staining, likely associated with vehicle drips, in the parking lot area east of the building. In addition, Ramboll observed minor staining on the pavement in the vicinity of the AST containing cooking oil. The staining were limited in size (encompassing an area of approximately one foot by one foot) and did not extend to unpaved areas.	
Interior Drains, Sumps, Pits, and Trenches	According to site representatives and Ramboll's observations, there are no other sub-grade structures at the site (e.g., below-grade pits, below-grade oil/water separators, or trenches).	
Odors	At the time of the site visit, Ramboll did not note strong odors in interior or exterior areas at the site.	

5.3 Additional Considerations

Ramboll's scope of work also included a review of certain additional considerations that are not included within the scope of the ASTM Standard (i.e., "ASTM non-scope considerations"). A summary of Ramboll's findings for these additional considerations is provided in the table below

Review of Additional Considerations		
Consideration	**Summary of Review**	**Comments/Findings**
ACM	According to the 2019 ACM and LBP Survey report, an asbestos survey was performed in the site building in 2019. The survey included the collection and analysis of 31 samples of roof, drywall joint, floor and ceiling tile from the building. The survey identified ACMs on accessible interior and exterior building surfaces associated with the site building. The quantities are typical of	The following provides a summary of the building materials containing ACMs identified at the site: • Plastic roof cement spots at joints and penetrations at the sewer vent over Suite D and at the vent over Suite A. Approximately 85 square feet.

Review of Additional Considerations

Consideration	Summary of Review	Comments/Findings
ACRM *(Continued)*	buildings of similar use, size, and age. Refer to Appendix D for Masek's report, photographs, and sketches for additional information.	• Assumed (identified visually), if present, older layers of flooring or flooring mastic under the ceramic tile. Identified as friable or non-friable asbestos-containing waste. According to the 2019 ACM and LBP Survey report, the ACMs identified at this building can be removed and disposed of as non-friable, nonhazardous asbestos waste, with the exception of those noted above as friable materials that have been classified and should be treated as friable, hazardous asbestos waste.
Radon	Based on information included in the environmental database report, the site is located in an area categorized as Zone 2, which has an average indoor basement radon level between 2 and 4 picoCuries per liter (pCi/L). According to the California Radon database, of 30 locations surveyed in the same zip code as the site, none exceeded 4pCi/L. In addition, the USEPA's surveyed 12 locations in the same zip code as the site, and found that the average radon level of a first-floor room was 0.117 pCi/L and the average radon level of a basement level was 1.700 pCi/L	The USEPA's continuous exposure limit for radon, which is the limit at which further testing or remedial action is suggested, is 4.0 pCi/L. This USEPA continuous exposure limit applies to residential, not commercial, properties. The risk of exposure to radon is limited by the fact that, according to site representatives, there are no living quarters at the site.
Water Intrusion/Mold	Ramboll's scope of work included qualitative observations with respect to water intrusion and the presence of mold within the site buildings during the site visit. Ramboll did not perform a mold survey at the site; however, no significant areas of water staining or mold growth were noted at the site building.	No issues identified.
Lead-Based Paint	Lead was a major ingredient in paint pigment prior to and through the 1940s. While other pigments were used in the 1950s, the use of lead in paint continued until the early 1970s. In 1978, the Consumer Products Safety Commission banned paint and other surfacing coating materials that are "lead-containing paint." According to the 2019 ACM and LBP Survey report, a LBP and Lead-glazed ceramic	No LBP (XRF readings greater than or equal to 1.0 milligram per square centimeter (mg/cm^2) in most places) was identified at the site building. Lead-glazed ceramic tile (XRF readings greater than or equal to 1.0 mg/cm^2) was identified as follows: • The coating and glaze on the blue decorative clay tile roof on the parapet overhang in front and on the left side.

Review of Additional Considerations

Consideration	Summary of Review	Comments/Findings
Lead-Based Paint *(Continued)*	survey was performed in the site building in 2019. The survey included the collection and analysis of 35 samples of wall, roof tile, floor tile, door, frame, railing, and window frame from the building's interior and exterior. Ramboll made limited, non-exhaustive observations of painted surfaces at the site. Site representatives indicated that no LBP surveys have been performed at the site. Painted surfaces at the site, both interior and exterior, were generally observed to be in good condition. However, Ramboll observed a few isolated areas of peeling paint, including on some machinery in the engine room of the main building.	• The tan ceramic floor tile in the dining area of Suite D (Super Taco tenant space).

Notes:

Ramboll did not conduct a comprehensive survey for any of the issues noted above. Furthermore, Ramboll's observations were inherently limited and included only non-exhaustive visual observations.

6. FINDINGS, OPINION, AND CONCLUSIONS

6.1 Discussion of Findings

Ramboll's findings, opinions, and conclusions regarding conditions at the site are presented below. The findings of this assessment are classified based on the definitions in the ASTM Standard provided in Section 8 of this report.

Facility personnel knew of no soil or groundwater contamination at the site, and Ramboll did not observe evidence of significant contamination (e.g., extensive staining on unpaved areas, spills or releases, or stressed vegetation). According to the database report and as detailed in Section 4.2., the site is not listed with active status on environmental databases that are indicative of a contamination concern. The site is currently not the subject of regulatory scrutiny or enforcement actions related to soil or groundwater conditions. Facility personnel knew of no current or former use of chlorinated solvents or PFAS. The facility's operations are not chemically intensive, and the history of the facility's operations does not indicate a soil or groundwater concern.

Ramboll identified the following findings relating to known and potential site conditions:

- **Past Use of Site.** The site was historically used for residential and small-scale agricultural purposes. The residences and farming operations may have used aboveground or underground fuel oil tanks for heating purposes and/or for farm operations/vehicle fueling. As such, during any future grading/site development activities, the contractor should be prepared to encounter potential buried underground anomalies or pockets of impacted soil. Furthermore, given the historical use of the property for agricultural purposes, there is a potential for arsenic and/or organochlorine pesticides to be present in shallow soil. In the event of any future residential use, characterization of shallow soil may be warranted. Although this matter is not considered a REC, the potential presence of these compounds in the site subsurface cannot be ruled out. Ramboll notes that the above matters are unlikely to result in regulatory scrutiny under the proposed commercial use of the site.
- **Limited Pavement Staining.** At the time of the site visit, Ramboll observed areas of pavement staining in the parking lot areas east of the building. The staining in the parking areas is likely associated with vehicle drips and encompassed an area of one foot by one foot. In addition, Ramboll observed minor staining on the pavement in the vicinity of the AST containing cooking oil, located in the southern portion of the site. The staining was limited in size (encompassing an area of approximately one foot by one foot) and did not extend to unpaved areas. Based on the limited areal extent of the staining, Ramboll considers this matter a *de minimis* condition.

6.1.1 Additional Considerations

Ramboll's scope of work was expanded to include the additional considerations identified in Section 1.3. The findings of the review of these additional considerations are provided in Section 5.3.

6.2 Analysis of Data Gaps

The ASTM Standard defines a data gap as "a lack of or inability to obtain information required by the practice despite good faith efforts by the environmental professional to gather such information." A data gap is only significant if other information obtained during the ESA, or professional experience, raises reasonable concerns and affects the ability of the environmental professional to identify whether

a given issue is a REC. The ASTM Standard requires that the ESA report identify and comment on SDGs.

Limiting conditions and deviations to the ASTM Standard for the assessment are discussed below.

- Facility personnel did not have current contact information for representatives of former site owners/occupants. Ramboll made reasonable attempts to obtain such information, but it was not otherwise readily available. Thus, Ramboll was unable to interview former owners/occupants about historical operations and site conditions. However, Ramboll conducted interviews with representatives of Northgate Gonzalez RE, LLC with tenure at the site dating back to 1994 and reviewed other historical sources regarding former uses of the site as discussed in Section 4.2.
- Historical information, such as aerial photographs, was not readily available to characterize the site from the present back to the property's obvious first developed use or 1940, whichever is earlier. The earliest readily available historical source that would indicate specific site uses is a Sanborn map dated 1895, which shows that at least a portion of the site was already developed for residential purposes. ASTM defines residential site use as a "developed" site use.
- As it is a user requirement, Ramboll did not conduct a review of records to identify whether any environmental liens or AULs have been imposed on the site.

None of the exceptions, deletions, deviations, or site reconnaissance limitations noted above are considered to represent SDGs.

7. ASTM DEFINITIONS

The following definitions are presented in the ASTM Standard:

REC - Recognized Environmental Condition:

The presence or likely presence of any hazardous substances or petroleum products in, on, or at a property: 1) due to release to the environment; 2) under conditions indicative of a release to the environment; or 3) under conditions that pose a material threat of a future release to the environment.

CREC - Controlled Recognized Environmental Condition:

A recognized environmental condition resulting from a past release of hazardous substances or petroleum products that has been addressed to the satisfaction of the applicable regulatory authority, with hazardous substances or petroleum products allowed to remain in place subject to the implementation of required controls.

HREC - Historical Recognized Environmental Condition:

A past release of any hazardous substances or petroleum products that has occurred in connection with the property and has been addressed to the satisfaction of the applicable regulatory authority or meeting unrestricted use criteria established by a regulatory authority, without subjecting the property to any required controls.

***De minimis* Condition:**

A condition that generally does not present a threat to human health or the environment and that generally would not be the subject of an enforcement action if brought to the attention of appropriate governmental agencies.

Data Gap / Significant Data Gap:

A lack of or inability to obtain information required by the practice despite good faith efforts by the environmental professional to gather such information. A data gap is significant if other information and/or professional experience raises concerns involving the data gap.

Please note that the term "other finding" is not defined by ASTM; rather, Ramboll uses the term to connote areas of contingent risk that are not clearly defined by the ASTM Standard.

FIGURES

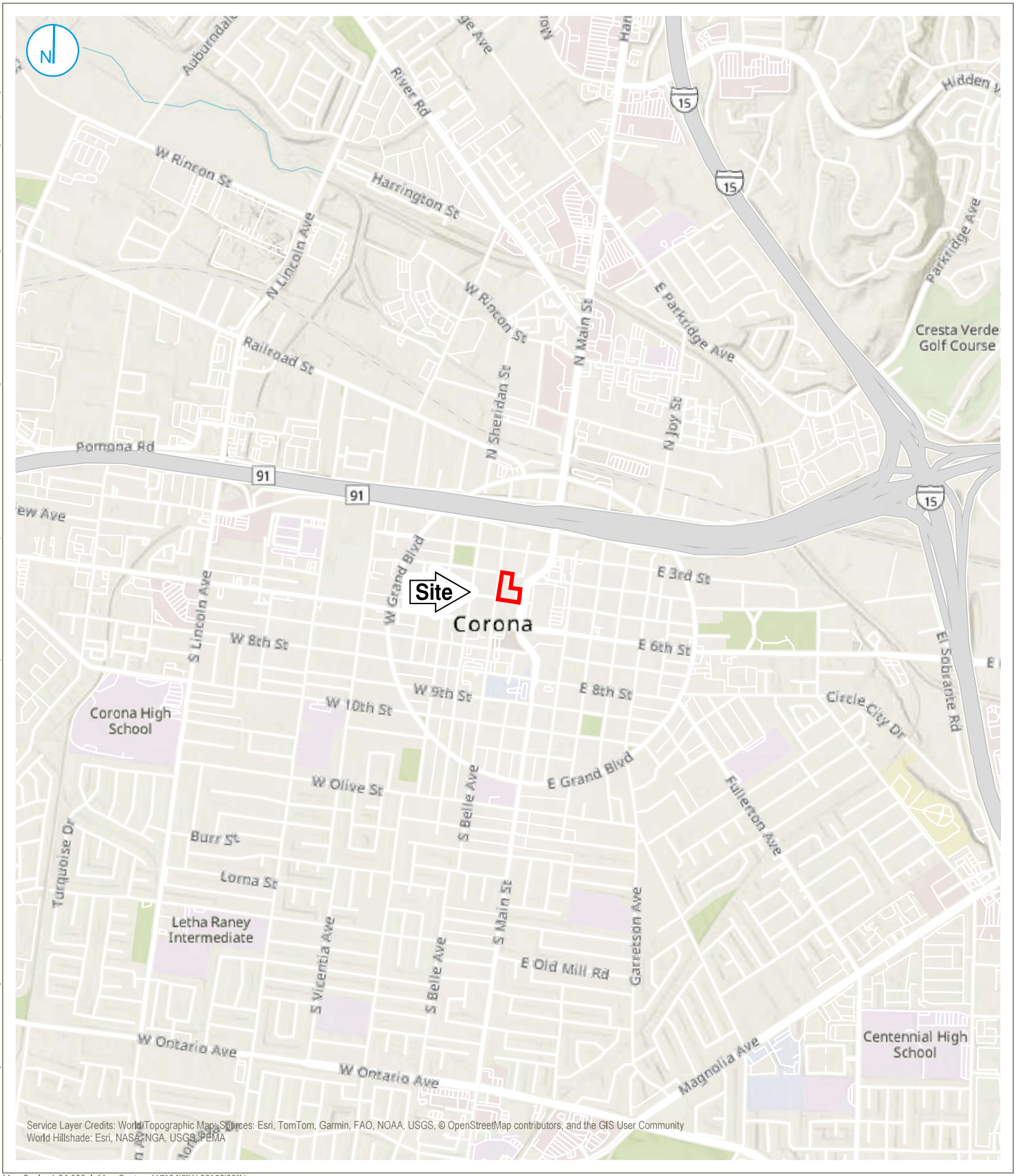

Map Scale: 1:24,000 | Map Center: 117°34'5"W 33°52'38"N



KEY MAP (not to scale)

Approximate Site Boundary

0 1,000 2,000 Feet

SITE LOCATION

401, 4071, 411, 413, 417, and 421 South Belle Avenue
405 South Main Street #B and 215 West 5th Street
Corona, California

FIGURE 01

RAMBOLL AMERICAS
ENGINEERING SOLUTIONS, INC.
A RAMBOLL COMPANY

RAMBOLL

C:\Users\ataylor\Ramboll\Western GIS Graphics Portal - General_Phase_I\Northgate Corona\20250522_PhaseIFigures\20250522_PhaseIFigures.aprx\Figure 01 - Site Location

PROJECT: 1690000XXXX | DATED: 5/22/2025 | DESIGNER: ATAYLOR

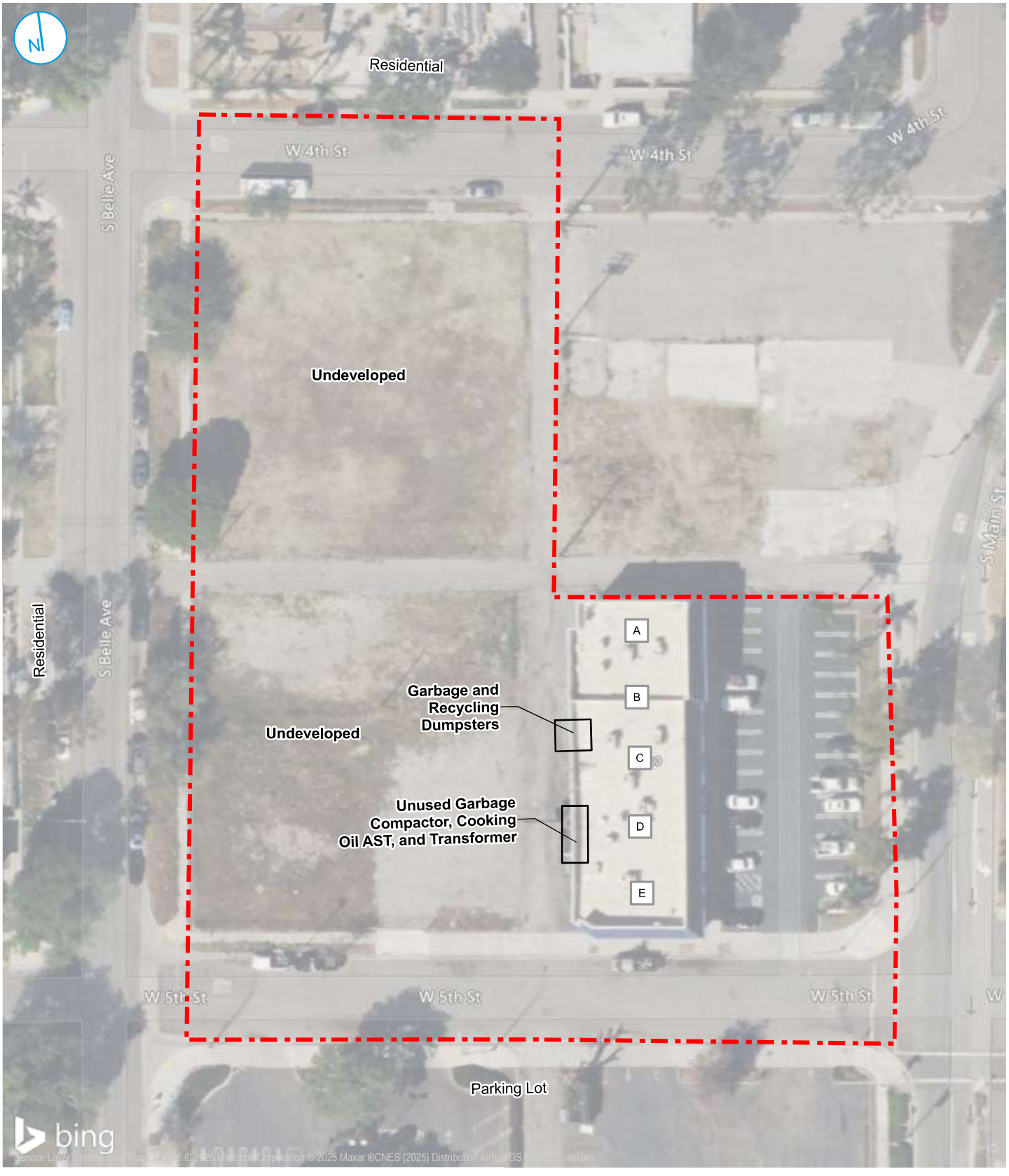

C:\Users\ataylor\Ramboll\Western GIS Graphics Portal - General_Phase_II\Northgate Corona\20250522_PhaseIFigures\20250522_PhaseIFigures.aprx\Figure 02 - Site Location

PROJECT: 1690000XXXX | DATED: 5/22/2025 | DESIGNER: ATAYLOR

Approximate Site Boundary

Site Features

450 S Main Street Suites

- A Mancave Museum
- B Carolina's Beauty Salon
- C Vacant
- D Super Taco
- E Jashua Liquor

0 30 60 Feet

SITE LAYOUT

401, 4071, 411, 413, 417, and 421 South Belle Avenue
405 South Main Street #B and 215 West 5th Street
Corona, California

FIGURE 02

RAMBOLL AMERICAS
ENGINEERING SOLUTIONS, INC.
A RAMBOLL COMPANY

RAMBOLL

APPENDIX A
SITE PHOTOGRAPHS



Photo 1: Storefront view of the site building.



Photo 2: View of Tenant A – Mancave Museum (collectibles/thrift store).



Photo 3: View of Tenant B – Carolina's Beauty Salon (a beauty salon).



Photo 4: View of Tenant D – Super Taco (a fast-food restaurant).



Photo 5: View of grease trap under the sink in the kitchen area of Tenant D.



Photo 6: View of Tenant E – Jashua Liquor (a liquor store).



Photo 7: View of aboveground grease trap located west of the site building, associated with Super Taco.



Photo 8: View of pad-mounted transformer located west of the side building.



Photo 9: View of trash enclosures located west of the site building.



Photo 10: View of West 5th Street.



Photo 11: View of West 4th Street.



Photo 12: View of pole-mounted transformers located northwest of the site building.



Photo 13: View of vacant land located along the western site boundary.



Photo 14: View of vacant land located along the northeastern site boundary.

APPENDIX B
ENVIRONMENTAL DATABASE REPORT

NOTES ON ENVIRONMENTAL DATABASE REPORT

The third-party provider conducted its searches for the standard environmental record sources and the minimum search distances, as specified by the ASTM Standard. The ASTM Standard uses the terminology "approximate minimum search distance" to refer to the radii searched in the environmental database report.

The third-party provider conducted the search of environmental databases in May 2019. Because the environmental databases themselves are sometimes not updated by the specific regulatory agencies for periods of up to one year or more (depending on the database and the state), the database search conducted herein will not necessarily list any facility or site for which an environmental investigation/listing has been initiated subsequent to the last update.

421 South Belle Avenue
421 South Belle Avenue
Corona, CA 92882

Inquiry Number: 7992615.2s
May 19, 2025

The EDR Radius Map™ Report with GeoCheck®

6 Armstrong Road, 4th floor
Shelton, CT 06484
Toll Free: 800.352.0050
www.edrnet.com

TABLE OF CONTENTS

SECTION	PAGE
Executive Summary	ES1
Overview Map	2
Detail Map	3
Map Findings Summary	4
Map Findings	9
Orphan Summary	566
Government Records Searched/Data Currency Tracking	GR-1

GEOCHECK ADDENDUM

Physical Setting Source Addendum	A-1
Physical Setting Source Summary	A-2
Physical Setting SSURGO Soil Map	A-6
Physical Setting Source Map	A-10
Physical Setting Source Map Findings	A-12
Physical Setting Source Records Searched	PSGR-1

Thank you for your business.
Please contact EDR at 1-800-352-0050
with any questions or comments.

Disclaimer - Copyright and Trademark Notice

This Report contains certain information obtained from a variety of public and other sources reasonably available to Environmental Data Resources, LLC. It cannot be concluded from this Report that coverage information for the target and surrounding properties does not exist from other sources. This Report is provided on an "AS IS", "AS AVAILABLE" basis. **NO WARRANTY EXPRESS OR IMPLIED IS MADE WHATSOEVER IN CONNECTION WITH THIS REPORT. ENVIRONMENTAL DATA RESOURCES, LLC AND ITS SUBSIDIARIES, AFFILIATES AND THIRD PARTY SUPPLIERS DISCLAIM ALL WARRANTIES, OF ANY KIND OR NATURE, EXPRESS OR IMPLIED, ARISING OUT OF OR RELATED TO THIS REPORT OR ANY OF THE DATA AND INFORMATION PROVIDED IN THIS REPORT, INCLUDING WITHOUT LIMITATION, ANY WARRANTIES REGARDING ACCURACY, QUALITY, CORRECTNESS, COMPLETENESS, COMPREHENSIVENESS, SUITABILITY, MERCHANTABILITY, FITNESS FOR A PARTICULAR PURPOSE, TITLE, NON-INFRINGEMENT, MISAPPROPRIATION, OR OTHERWISE. ALL RISK IS ASSUMED BY THE USER. IN NO EVENT SHALL ENVIRONMENTAL DATA RESOURCES, LLC OR ITS SUBSIDIARIES, AFFILIATES OR THIRD PARTY SUPPLIERS BE LIABLE TO ANYONE FOR ANY DIRECT, INCIDENTAL, INDIRECT, SPECIAL, CONSEQUENTIAL OR OTHER DAMAGES OF ANY TYPE OR KIND (INCLUDING BUT NOT LIMITED TO LOSS OF PROFITS, LOSS OF USE, OR LOSS OF DATA) INFORMATION PROVIDED IN THIS REPORT.** Any analyses, estimates, ratings, environmental risk levels, or risk codes provided in this Report are provided for illustrative purposes only, and are not intended to provide, nor should they be interpreted as providing any facts regarding, or prediction or forecast of, any environmental risk for any property. Only an assessment performed by a qualified environmental professional can provide findings, opinions or conclusions regarding the environmental risk or conditions in, on or at any property.

Copyright 2025 by Environmental Data Resources, LLC. All rights reserved. Reproduction in any media or format, in whole or in part, of any report or map of Environmental Data Resources, LLC, or its affiliates, is prohibited without prior written permission.

EDR and its logos (including Sanborn and Sanborn Map) are trademarks of Environmental Data Resources, LLC or its affiliates. All other trademarks used herein are the property of their respective owners.

EXECUTIVE SUMMARY

A search of available environmental records was conducted by Environmental Data Resources, Inc (EDR). The report was designed to assist parties seeking to meet the search requirements of EPA's Standards and Practices for All Appropriate Inquiries (40 CFR Part 312), the ASTM Standard Practice for Environmental Site Assessments (E1527 - 21), the ASTM Standard Practice for Environmental Site Assessments for Forestland or Rural Property (E2247 - 16), the ASTM Standard Practice for Limited Environmental Due Diligence: Transaction Screen Process (E1528 - 22) or custom requirements developed for the evaluation of environmental risk associated with a parcel of real estate.

TARGET PROPERTY INFORMATION

ADDRESS

421 SOUTH BELLE AVENUE
CORONA, CA 92882

COORDINATES

Latitude (North):	33.8770000 - 33˚ 52' 37.20''
Longitude (West):	117.5682360 - 117˚ 34' 5.64''
Universal Tranverse Mercator:	Zone 11
UTM X (Meters):	447447.6
UTM Y (Meters):	3748469.2
Elevation:	656 ft. above sea level

USGS TOPOGRAPHIC MAP ASSOCIATED WITH TARGET PROPERTY

Target Property Map:	50005749 CORONA NORTH, CA
Version Date:	2022
South Map:	50005750 CORONA SOUTH, CA
Version Date:	2022

AERIAL PHOTOGRAPHY IN THIS REPORT

Portions of Photo from:	20200423
Source:	USDA

MAPPED SITES SUMMARY

Target Property Address:
421 SOUTH BELLE AVENUE
CORONA, CA 92882

Click on Map ID to see full detail.

MAP ID	SITE NAME	ADDRESS	DATABASE ACRONYMS	RELATIVE ELEVATION	DIST (ft. & mi.) DIRECTION
1	CORONA GREEN ALLEYS	417 S BELLE AVA	NPDES, CIWQS, CERS	Lower	1 ft.
2	CORONA RDA MAIN AT R	480 S MAIN ST/599 S	US BROWNFIELDS	Higher	16, 0.003, ESE
3	320 SOUTH BELLE AVEN	320 SOUTH BELLE AVEN	RCRA NonGen / NLR	Lower	101, 0.019, NNW
A4	KLEIN ALBT	301 W 6TH ST	EDR Hist Auto	Higher	284, 0.054, SW
B5	FINK S STAR GARAGE &	217-219 W 6TH ST	EDR Hist Auto	Higher	344, 0.065, SSE
A6	BRIDGES J J	319 W 6TH ST	EDR Hist Auto	Higher	352, 0.067, SSW
C7	AMERICAN DRIVE THRU	310 S MAIN ST	CERS HAZ WASTE, DRYCLEANERS, CERS	Lower	379, 0.072, NE
C8	AMERICAN DRIVE THRU	310 S MAIN ST	DRYCLEANERS	Lower	379, 0.072, NE
C9	AMERICAN CLEANERS	310 S MAIN ST	DRYCLEANERS	Lower	379, 0.072, NE
C10	AMERICAN DRIVE THRU	310 S MAIN ST	DRYCLEANERS	Lower	379, 0.072, NE
C11	AMERICAN DRIVE THRU	310 S MAIN ST	EDR Hist Cleaner	Lower	379, 0.072, NE
A12	ASSOCIATED SERVICE S	302 W 6TH ?COR BEL	EDR Hist Auto	Higher	384, 0.073, SSW
A13	NEIGHBORHOOD HEALTHC	308 W 6TH ST STE 109	RCRA NonGen / NLR	Higher	385, 0.073, SSW
A14	NEIGHBORHOOD HEALTHC	308 W. 6TH STREET	RCRA NonGen / NLR, E MANIFEST	Higher	385, 0.073, SSW
A15	AMERICAN DRY CLEANER	312 W 6TH ST 197	EDR Hist Cleaner	Higher	387, 0.073, SSW
B16	TUCKER & MOORES GILM	224 W 6TH ST	EDR Hist Auto	Higher	389, 0.074, SSE
A17	GAGNER EDMUND REAR	320 W 6TH ST	EDR Hist Auto	Higher	393, 0.074, SSW
A18	CITY OF HOPE CORONA	320 W 6TH ST	RCRA NonGen / NLR, E MANIFEST	Higher	393, 0.074, SSW
A19	CORONA REGIONAL MEDI	320 W. 6TH STREET	RCRA NonGen / NLR, E MANIFEST	Higher	393, 0.074, SSW
B20	HOSKINS C W	204 W 6TH ST	EDR Hist Auto	Higher	410, 0.078, SSE
B21	KIRKPATRICK VIRGIL P	202 W 6TH ST	EDR Hist Auto	Higher	412, 0.078, SSE
22	AMERICAN DRY CLEANER	425 S CORONA MALL	EDR Hist Cleaner	Higher	440, 0.083, East
A23	AMERICAN TIRE DEPOT	304 W 6TH ST	CERS HAZ WASTE, HWTS, HAZNET, CERS	Higher	498, 0.094, SSW
A24	MAJCO LLC DBA AMERIC	304 W 6TH ST	RCRA NonGen / NLR	Higher	498, 0.094, SSW
A25	ATV INC DBA AMERICAN	304 W 6TH ST	RCRA NonGen / NLR, E MANIFEST	Higher	498, 0.094, SSW
C26	UNOCAL #6216	304 S S MAIN ST	LUST, Cortese, CERS	Lower	500, 0.095, NE
C27	CIRCLE K STORE 27057	304 S MAIN ST	RCRA NonGen / NLR, E MANIFEST	Lower	502, 0.095, NE
C28	UNION OIL SERVICE ST	304 S MAIN ST	LUST, HIST UST	Lower	502, 0.095, NE
C29	CIRCLE K STORE #2705	304 S MAIN ST	UST FINDER	Lower	502, 0.095, NE
C30	KIRKPATRICK VIRGIL P	304 S MAIN	EDR Hist Auto	Lower	502, 0.095, NE
C31	UNOCAL #6216	304 MAIN ST	LUST, SWEEPS UST, CA FID UST, HIST CORTESE	Lower	502, 0.095, NE
C32	CIRCLE K STORE #2705	304 S MAIN ST	UST	Lower	502, 0.095, NE
C33	STATION 6216	304 SOUTH MAIN STREE	CERS HAZ WASTE, HIST UST, CERS TANKS, HWTS,...	Lower	502, 0.095, NE
C34	CIRCLE K STORES SS #	304 S MAIN ST	UST	Lower	502, 0.095, NE
C35	STATION # 6216	304 S MAIN ST	HIST UST, HWTS, HAZNET	Lower	502, 0.095, NE
A36	EZ STOP	401 6TH ST	LUST, HIST CORTESE	Higher	525, 0.099, SW
A37	PS 6	401 6TH ST	HIST UST	Higher	525, 0.099, SW
D38	PALM SPRINGS OIL COM	401 06TH	LUST, HIST CORTESE	Higher	536, 0.102, WSW
D39	THE TEMAJ CAR FIX	401 W 6TH ST	RCRA NonGen / NLR	Higher	539, 0.102, WSW

MAPPED SITES SUMMARY

Target Property Address:
421 SOUTH BELLE AVENUE
CORONA, CA 92882

Click on Map ID to see full detail.

MAP ID	SITE NAME	ADDRESS	DATABASE ACRONYMS	RELATIVE ELEVATION	DIST (ft. & mi.) DIRECTION
D40	AAAA FUEL INC.	401 W SIXTH ST	UST	Higher	539, 0.102, WSW
D41	AAAA FUEL INC	401 W 6TH ST	UST	Higher	539, 0.102, WSW
D42	PALM SPRINGS OIL #6	401 W 6TH ST	UST FINDER RELEASE	Higher	539, 0.102, WSW
D43	PALM SPRINGS OIL #6	401 W SIXTH ST	RCRA-SQG, LUST, CERS HAZ WASTE, CERS TANKS, FINDS,	Higher	539, 0.102, WSW
D44	EZ STOP	401 W SIXTH ST	UST FINDER RELEASE	Higher	539, 0.102, WSW
D45	AAAA FUEL INC.	401 W SIXTH ST	UST FINDER	Higher	539, 0.102, WSW
D46	PALM SPRINGS OIL CO	401 W 6TH ST	EDR Hist Auto	Higher	539, 0.102, WSW
D47	THE TEMAJ CAR FIX	401 W 6TH ST	LUST, Cortese, HWTS, CERS	Higher	539, 0.102, WSW
D48	AAAA FUELING INC	401 W 6TH ST	RCRA NonGen / NLR, E MANIFEST	Higher	539, 0.102, WSW
C49	UNOCAL #6216	304 S S MAIN ST	UST FINDER RELEASE	Lower	555, 0.105, NE
D50	HOOVER S GARAGE	414-24 W 6TH ST	EDR Hist Auto	Higher	594, 0.112, SW
D51	ROSS WALTER	422 W 6TH ST	EDR Hist Auto	Higher	616, 0.117, SW
E52	CHEVRON DLR, SS#9-90	309 S MAIN ST	RCRA-SQG, FINDS, E MANIFEST	Lower	673, 0.127, ENE
E53	CHEVRON #99010 CORON	309 S MAIN ST	UST	Lower	673, 0.127, ENE
E54	99010	309 S MAIN ST	LUST, HIST UST, Cortese, Notify 65, CERS	Lower	673, 0.127, ENE
E55	CHEVRON #9-9010	309 S MAIN STREET	UST FINDER RELEASE	Lower	673, 0.127, ENE
E56	CHEVRON #99010	309 S MAIN ST	SWEEPS UST, CA FID UST	Lower	673, 0.127, ENE
E57	CORONA MALL OIL COMP	309 S MAIN ST	UST	Lower	673, 0.127, ENE
E58	CORONA MALL OIL COMP	309 S MAIN ST	UST FINDER	Lower	673, 0.127, ENE
E59	CORONA MALL OIL COMP	309 S MAIN ST	EDR Hist Auto	Lower	673, 0.127, ENE
E60	CORONA MALL OIL COMP	309 S MAIN ST	CERS HAZ WASTE, CERS TANKS, HWTS, HAZNET, CERS	Lower	673, 0.127, ENE
E61	CHEVRON #9-9010	309 MAIN	LUST	Lower	678, 0.128, NE
E62	CORONA MALL OIL COMP	117 E 4TH ST STE B	EDR Hist Auto	Lower	684, 0.130, ENE
E63	CORONA MALL CHEVRON	117 E 4TH ST UNIT B	RCRA-SQG, FINDS	Lower	684, 0.130, ENE
D64	SONS AUTO REPAIR	421 W 6TH ST	RCRA-SQG, HIST UST, HWTS	Higher	708, 0.134, WSW
D65	PRO AUTO COLLISION C	421 W 6TH ST	RCRA NonGen / NLR	Higher	708, 0.134, WSW
D66	HEMBORG FORD	421 W SIXTH ST	HIST UST	Higher	708, 0.134, WSW
D67	SONS AUTO REPAIR	421 W 6TH ST	RCRA NonGen / NLR, FINDS, ECHO	Higher	708, 0.134, WSW
F68	GILLILAND & HOOKER	504 RAMONA AVE	EDR Hist Auto	Higher	757, 0.143, ESE
G69	BRAKE & WHEEL SHOP	117 E 7TH ST	EDR Hist Auto	Higher	757, 0.143, SSE
G70	SOPER S REPAIR SHOP	112 W 7TH ST	EDR Hist Auto	Higher	792, 0.150, SSE
E71	NEVINS SERVICE	103 E 3RD ST	EDR Hist Auto	Lower	800, 0.152, NE
H72	INSTALUBE	416 W.6TH STREET	RCRA NonGen / NLR	Higher	825, 0.156, WSW
H73	CORONA CAR WASH	416 W 6TH ST	CERS HAZ WASTE, HWTS, CERS	Higher	825, 0.156, WSW
I74	PEREZ ESMERIO	732 GRISWOLD AVE	RCRA NonGen / NLR, E MANIFEST	Higher	839, 0.159, WSW
F75	SPACEX, INC.	202 E. 5TH ST.	ENVIROSTOR	Higher	878, 0.166, ESE
J76	ROBERTSON'S PORTABLE		US MINES	Lower	892, 0.169, NE
H77	CONNER CHAMP	512 W 6TH ST	EDR Hist Auto	Higher	905, 0.171, WSW
H78	AAMCO TRANSMISSIONS	512 06TH	LUST, HIST CORTESE	Higher	905, 0.171, WSW

MAPPED SITES SUMMARY

Target Property Address:
421 SOUTH BELLE AVENUE
CORONA, CA 92882

Click on Map ID to see full detail.

MAP ID	SITE NAME	ADDRESS	DATABASE ACRONYMS	RELATIVE ELEVATION	DIST (ft. & mi.) DIRECTION
F79	CLARK S TOQGERY & DR	207 E 6TH ST	EDR Hist Cleaner	Higher	950, 0.180, ESE
K80	BANK OF AMERICA	204 E. 6TH STREET	RCRA NonGen / NLR, E MANIFEST	Higher	996, 0.189, SE
L81	DR ROBERT S VASQUEZ	760 S WASHBURN AVE S	RCRA NonGen / NLR	Higher	1019, 0.193, South
K82	TABER A L	208 E 6TH ST	EDR Hist Auto	Higher	1025, 0.194, ESE
L83	CORONA MEDICAL ARTS	760 WASHBURN AVE	RCRA NonGen / NLR	Higher	1027, 0.195, South
K84	CORONA MOTORS	214 E 6TH ST	EDR Hist Auto	Higher	1070, 0.203, ESE
I85	HARVEY'S AUTOTECH IN	521 W 6TH ST	RCRA NonGen / NLR, E MANIFEST	Higher	1072, 0.203, WSW
I86	HARVEY'S AUTOTECH	521 W SIXTH ST	CERS HAZ WASTE, CERS	Higher	1072, 0.203, WSW
I87	HARVEYS AUTOTECH	521 W 6TH ST	EDR Hist Auto	Higher	1072, 0.203, WSW
M88	99 CENTS ONLY STORES	725 S MAIN ST	RCRA NonGen / NLR, E MANIFEST	Higher	1075, 0.204, SE
89	223 E 3RD ST	223 E 3RD ST	RCRA NonGen / NLR	Lower	1081, 0.205, ENE
J90	LYON/COPLEY ASSO.	102 MAIN STREET	CPS-SLIC, CERS	Lower	1087, 0.206, NNE
N91	RIVER SPRINGS CHARTE	510 WEST 2ND STREET	RCRA NonGen / NLR	Lower	1102, 0.209, NW
N92	WELL 19 (DESALTER SU		PFAS	Lower	1185, 0.224, NW
O93	MAACO AUTO PAINTING	110 SO WASHBURN #5	RCRA-SQG, FINDS, ECHO, HWTS, HAZNET	Lower	1203, 0.228, NNE
P94	BAUDAUX LEBN	223 E 6TH ST	EDR Hist Auto	Higher	1216, 0.230, ESE
95	IOME LAUNDRY THE	121 MAIN ST	EDR Hist Cleaner	Lower	1226, 0.232, NE
M96	PETER S BRIGHTMAN DM	720 S RAMONA AVE STE	RCRA NonGen / NLR	Higher	1249, 0.237, SSE
N97	MIKES TIRE & ALIGNME	225 W GRAND BLVD	RCRA-SQG, FINDS, ECHO	Lower	1251, 0.237, NW
N98	CORONA MARINE & AUTO	225 W GRAND BLVD	RCRA NonGen / NLR	Lower	1251, 0.237, NW
L99	CORONA RGNL MEDICAL		PFAS ECHO	Higher	1252, 0.237, South
Q100	AAMCO TRANSMISSIONS	612 W 6TH ST	UST FINDER RELEASE	Higher	1266, 0.240, WSW
Q101	AAMCO TRANSMISSIONS	612 W 6TH ST	LUST, Cortese, CERS	Higher	1266, 0.240, WSW
O102	CORP TRANS INC	133 WASHBURN CIR B	EDR Hist Auto	Lower	1273, 0.241, NNE
O103	Z PERFORMANCE AUTO R	133 WASHBURN CIR	CERS HAZ WASTE, CERS	Lower	1273, 0.241, NNE
104	CORONA POST OFFICE	414 GRAND	HIST UST	Lower	1282, 0.243, NW
P105	STANDARD STATIONS IN	301 E 6TH ST	EDR Hist Auto	Higher	1289, 0.244, ESE
O106	CIRCLE CITY FLEET AN	110 WASHBURN CIR STE	RCRA NonGen / NLR, E MANIFEST	Lower	1300, 0.246, NNE
O107	ONE STOP AUTO INC	110 WASHBURN CIR UNI	RCRA NonGen / NLR	Lower	1300, 0.246, NNE
Q108	STANFIELD TEXACO	625	LUST, HIST CORTESE	Higher	1308, 0.248, WSW
Q109	THRIFTY OIL #336/ AR	624 6TH ST	LUST	Higher	1318, 0.250, WSW
O110	ECONO LUBE N TUNE	135 WASHBURN CIR	UST FINDER RELEASE	Lower	1344, 0.255, NNE
O111	ECONO LUBE 'N' TUNE	135 WASHBURN CIR	LUST, HIST CORTESE, HWTS, CERS	Lower	1344, 0.255, NNE
O112	ECONO LUBE N TUNE	135 WASHBURN CIR	Cortese, HWTS, HAZNET	Lower	1344, 0.255, NNE
P113	THOMAS RANCH	S GREEN RD & W SERFA	SEMS	Higher	1401, 0.265, ESE
R114	TEXACO CORONA	625 W SIXTH ST	LUST, SWEEPS UST, CA FID UST	Higher	1506, 0.285, West
R115	CORONA GAS	625 W 6TH ST	LUST, CERS HAZ WASTE, HIST UST, CERS TANKS,...	Higher	1506, 0.285, West
R116	TEXACO STANFIELD	625 W 6TH ST	UST FINDER RELEASE	Higher	1506, 0.285, West
R117	THRIFTY OIL STN336	624 W SIXTH STREET	LUST, HIST UST, Cortese, CERS	Higher	1561, 0.296, WSW

MAPPED SITES SUMMARY

Target Property Address:
421 SOUTH BELLE AVENUE
CORONA, CA 92882

Click on Map ID to see full detail.

MAP ID	SITE NAME	ADDRESS	DATABASE ACRONYMS	RELATIVE ELEVATION	DIST (ft. & mi.) DIRECTION
R118	THRIFTY OIL #336/ AR	624 W SIXTH ST	UST FINDER RELEASE	Higher	1561, 0.296, WSW
S119	CORONA ANNEX (J09CA1	CORONA ANNEX:5TH STR	RESPONSE, ENVIROSTOR, HIST Cal-Sites	Higher	1604, 0.304, ESE
R120	TERRIBLE HERBST GAS	701 6TH ST	LUST	Higher	1615, 0.306, West
R121	TERRIBLE HERBST #39	701 W 6TH ST	LUST, HIST UST, Cortese, CERS	Higher	1615, 0.306, West
R122	TERRIBLE HERBST GAS	701 W 6TH ST	UST FINDER RELEASE	Higher	1615, 0.306, West
R123	R AND S SERVICE	703	LUST, HIST CORTESE	Higher	1624, 0.308, West
R124	TEXACO SERVICE STATI	703 06TH	LUST, HIST CORTESE	Higher	1624, 0.308, West
R125	ARCO #1259	702	LUST, HIST CORTESE	Higher	1634, 0.309, West
S126	MOBIL RAJ	401 E SIXTH ST	LUST, SWEEPS UST, CA FID UST	Higher	1638, 0.310, ESE
S127	MOBIL RAJ	401 E E SIXTH ST	LUST, Cortese, CERS	Higher	1639, 0.310, ESE
S128	MOBIL RAJ	401 E E SIXTH ST	UST FINDER RELEASE	Higher	1655, 0.313, ESE
T129	SOUTHPOINTE PLAZA	N/A ONTARIO AVENUE	CPS-SLIC, CERS	Higher	1827, 0.346, SSW
T130	SCE CHASE SUBSTATION	N/A COMPTON AVENUE	CPS-SLIC	Higher	1827, 0.346, SSW
U131	KING, HAROLD PROPERT	706 VICENTIA	LUST, HIST CORTESE	Higher	2104, 0.398, WSW
U132	HAROLD KING PROPERTY	706 S VICENTIA	LUST, Cortese, CERS	Higher	2220, 0.420, WSW
U133	HAROLD KING PROPERTY	706 S VICENTIA	UST FINDER RELEASE	Higher	2220, 0.420, WSW
V134	CORONA CITY/POLICE	849 W SIXTH ST	LUST, SWEEPS UST, CA FID UST, Cortese, EMI, CERS	Higher	2371, 0.449, West
V135	CORONA POLICE FACILI	849 W SIXTH ST	UST FINDER RELEASE	Higher	2371, 0.449, West
V136	CORONA POLICE FACILI	849	LUST, HIST CORTESE	Higher	2371, 0.449, West
137	ALPONCO COMPANY	120 E. HARRISON	ENVIROSTOR	Lower	2550, 0.483, NNE
138	EDISON/CORONA #1 MGP	633 RAILROAD ST	ENVIROSTOR, VCP, DEED, CERS	Lower	2552, 0.483, NNW
139	ORANGE HEIGHTS ORANG	215 PEARL STREET	ENVIROSTOR	Lower	2643, 0.501, ENE
140	SUNKIST GROWERS/LEMO	310 JOY	ENVIROSTOR, HIST CORTESE	Lower	2727, 0.516, NE
W141	TRANSPORTATION OFFIC	300 SOUTH BUENA VIST	ENVIROSTOR, SCH, CERS HAZ WASTE, HIST UST, CERS...	Lower	2759, 0.523, WNW
W142	ORANGE GROVE HIGH SC	300 BUENA VISTA AVEN	ENVIROSTOR, SCH	Lower	2759, 0.523, WNW
143	CORONA FUNDAMENTAL I	1230 SOUTH MAIN STRE	ENVIROSTOR, SCH, HWTS, HAZNET	Higher	2877, 0.545, South
X144	ARCO STATION #1259	702 EAST SIXTH STREE	Notify 65	Higher	2880, 0.545, ESE
X145	ARCO FAC #1259	702 EAST SIXTH	Notify 65	Higher	2880, 0.545, ESE
146	JEFFERSON ELEMENTARY	1040 SOUTH VICENTIA	ENVIROSTOR, SCH, HWTS, HAZNET	Higher	2969, 0.562, SW
147	SAN CLEMENTE BUSINES	215 JOY ST	LUST, HIST CORTESE, Notify 65	Lower	3235, 0.613, ENE
148	FMC CORPORATION	1027 E. 3RD ST	ENVIROSTOR	Lower	3707, 0.702, East
149	LINCOLN ALTERNATIVE	1041 FULLERTON ROAD	ENVIROSTOR, SCH, CERS	Higher	4020, 0.761, SE
150	CITY OF CORONA REDEV	EAST 6TH STREET: VAC	ENVIROSTOR	Higher	4214, 0.798, ESE

EXECUTIVE SUMMARY

TARGET PROPERTY SEARCH RESULTS

The target property was not listed in any of the databases searched by EDR.

DATABASES WITH NO MAPPED SITES

No mapped sites were found in EDR's search of available ("reasonably ascertainable ") government records either on the target property or within the search radius around the target property for the following databases:

STANDARD ENVIRONMENTAL RECORDS

Lists of Federal NPL (Superfund) sites

NPL ---------- National Priority List
Proposed NPL ---------- Proposed National Priority List Sites
NPL LIENS ---------- Federal Superfund Liens

Lists of Federal Delisted NPL sites

Delisted NPL ---------- National Priority List Deletions

Lists of Federal sites subject to CERCLA removals and CERCLA orders

FEDERAL FACILITY ---------- Federal Facility Site Information listing

Lists of Federal CERCLA sites with NFRAP

SEMS-ARCHIVE ---------- Superfund Enterprise Management System Archive

Lists of Federal RCRA facilities undergoing Corrective Action

CORRACTS ---------- Corrective Action Report

Lists of Federal RCRA TSD facilities

RCRA-TSDF ---------- RCRA - Treatment, Storage and Disposal

Lists of Federal RCRA generators

RCRA-LQG ---------- RCRA - Large Quantity Generators
RCRA-VSQG ---------- RCRA - Very Small Quantity Generators (Formerly Conditionally Exempt Small Quantity Generators)

Federal institutional controls / engineering controls registries

LUCIS ---------- Land Use Control Information System
US ENG CONTROLS ---------- Engineering Controls Sites List
US INST CONTROLS ---------- Institutional Controls Sites List

EXECUTIVE SUMMARY

Federal ERNS list

ERNS ---------- Emergency Response Notification System

Lists of state and tribal landfills and solid waste disposal facilities

SWF/LF ---------- Solid Waste Information System

Lists of state and tribal leaking storage tanks

INDIAN LUST ---------- Leaking Underground Storage Tanks on Indian Land

Lists of state and tribal registered storage tanks

FEMA UST ---------- Underground Storage Tank Listing
AST ---------- Aboveground Petroleum Storage Tank Facilities
INDIAN UST ---------- Underground Storage Tanks on Indian Land

Lists of state and tribal voluntary cleanup sites

INDIAN VCP ---------- Voluntary Cleanup Priority Listing

Lists of state and tribal brownfield sites

BROWNFIELDS ---------- Considered Brownfieds Sites Listing

ADDITIONAL ENVIRONMENTAL RECORDS

Local Lists of Landfill / Solid Waste Disposal Sites

WMUDS/SWAT ---------- Waste Management Unit Database
SWRCY ---------- Recycler Database
HAULERS ---------- Registered Waste Tire Haulers Listing
INDIAN ODI ---------- Report on the Status of Open Dumps on Indian Lands
ODI ---------- Open Dump Inventory
DEBRIS REGION 9 ---------- Torres Martinez Reservation Illegal Dump Site Locations
IHS OPEN DUMPS ---------- Open Dumps on Indian Land

Local Lists of Hazardous waste / Contaminated Sites

US HIST CDL ---------- Delisted National Clandestine Laboratory Register
SCH ---------- School Property Evaluation Program
CDL ---------- Clandestine Drug Labs
Toxic Pits ---------- Toxic Pits Cleanup Act Sites
US CDL ---------- National Clandestine Laboratory Register

Local Land Records

LIENS ---------- Environmental Liens Listing
LIENS 2 ---------- CERCLA Lien Information

Records of Emergency Release Reports

HMIRS ---------- Hazardous Materials Information Reporting System

CHMIRS	California Hazardous Material Incident Report System
LDS	Land Disposal Sites Listing
MCS	Military Cleanup Sites Listing
SPILLS 90	SPILLS 90 data from FirstSearch

Other Ascertainable Records

FUDS	Formerly Used Defense Sites
DOD	Department of Defense Sites
SCRD DRYCLEANERS	State Coalition for Remediation of Drycleaners Listing
US FIN ASSUR	Financial Assurance Information
EPA WATCH LIST	EPA WATCH LIST
2020 COR ACTION	2020 Corrective Action Program List
TSCA	Toxic Substances Control Act
TRIS	Toxic Chemical Release Inventory System
SSTS	Section 7 Tracking Systems
ROD	Records Of Decision
RMP	Risk Management Plans
RAATS	RCRA Administrative Action Tracking System
PRP	Potentially Responsible Parties
PADS	PCB Activity Database System
ICIS	Integrated Compliance Information System
FTTS	FIFRA/ TSCA Tracking System - FIFRA (Federal Insecticide, Fungicide, & Rodenticide Act)/TSCA (Toxic Substances Control Act)
MLTS	Material Licensing Tracking System
COAL ASH DOE	Steam-Electric Plant Operation Data
COAL ASH EPA	Coal Combustion Residues Surface Impoundments List
PCB TRANSFORMER	PCB Transformer Registration Database
RADINFO	Radiation Information Database
HIST FTTS	FIFRA/TSCA Tracking System Administrative Case Listing
DOT OPS	Incident and Accident Data
CONSENT	Superfund (CERCLA) Consent Decrees
INDIAN RESERV	Indian Reservations
FUSRAP	Formerly Utilized Sites Remedial Action Program
UMTRA	Uranium Mill Tailings Sites
LEAD SMELTERS	Lead Smelter Sites
US AIRS	Aerometric Information Retrieval System Facility Subsystem
ABANDONED MINES	Abandoned Mines
MINES MRDS	Mineral Resources Data System
FINDS	Facility Index System/Facility Registry System
UXO	Unexploded Ordnance Sites
DOCKET HWC	Hazardous Waste Compliance Docket Listing
ECHO	Enforcement & Compliance History Information
FUELS PROGRAM	EPA Fuels Program Registered Listing
PFAS NPL	Superfund Sites with PFAS Detections Information
PFAS FEDERAL SITES	Federal Sites PFAS Information
PFAS TRIS	List of PFAS Added to the TRI
PFAS TSCA	PFAS Manufacture and Imports Information
PFAS RCRA MANIFEST	PFAS Transfers Identified In the RCRA Database Listing
PFAS ATSDR	PFAS Contamination Site Location Listing
PFAS WQP	Ambient Environmental Sampling for PFAS
PFAS NPDES	Clean Water Act Discharge Monitoring Information
PFAS PROJECT	NORTHEASTERN UNIVERSITY PFAS PROJECT
PFAS ECHO FIRE TRAIN	Facilities in Industries that May Be Handling PFAS Listing
PFAS PT 139 AIRPORT	All Certified Part 139 Airports PFAS Information Listing

AQUEOUS FOAM NRC ..... Aqueous Foam Related Incidents Listing
BIOSOLIDS ..... ICIS-NPDES Biosolids Facility Data
AQUEOUS FOAM ..... Former Fire Training Facility Assessments Listing
CA BOND EXP. PLAN ..... Bond Expenditure Plan
CHROME PLATING ..... Chrome Plating Facilities Listing
CUPA Listings ..... CUPA Resources List
EMI ..... Emissions Inventory Data
ENF ..... Enforcement Action Listing
Financial Assurance ..... Financial Assurance Information Listing
ICE ..... Inspection, Compliance and Enforcement
HWP ..... EnviroStor Permitted Facilities Listing
HWT ..... Registered Hazardous Waste Transporter Database
HWTS ..... Hazardous Waste Tracking System
HAZNET ..... Facility and Manifest Data
MINES ..... Mines Site Location Listing
MWMP ..... Medical Waste Management Program Listing
PEST LIC ..... Pesticide Regulation Licenses Listing
PROC ..... Certified Processors Database
HAZMAT ..... Hazardous Material Facilities
UIC ..... UIC Listing
UIC GEO ..... UIC GEO (GEOTRACKER)
WASTEWATER PITS ..... Oil Wastewater Pits Listing
WDS ..... Waste Discharge System
WIP ..... Well Investigation Program Case List
MILITARY PRIV SITES ..... MILITARY PRIV SITES (GEOTRACKER)
PROJECT ..... PROJECT (GEOTRACKER)
WDR ..... Waste Discharge Requirements Listing
CIWQS ..... California Integrated Water Quality System
CERS ..... CERS
NON-CASE INFO ..... NON-CASE INFO (GEOTRACKER)
OTHER OIL GAS ..... OTHER OIL & GAS (GEOTRACKER)
PROD WATER PONDS ..... PROD WATER PONDS (GEOTRACKER)
SAMPLING POINT ..... SAMPLING POINT (GEOTRACKER)
WELL STIM PROJ ..... Well Stimulation Project (GEOTRACKER)

EDR HIGH RISK HISTORICAL RECORDS

EDR Exclusive Records

EDR MGP ..... EDR Proprietary Manufactured Gas Plants

EDR RECOVERED GOVERNMENT ARCHIVES

Exclusive Recovered Govt. Archives

RGA LF ..... Recovered Government Archive Solid Waste Facilities List
RGA LUST ..... Recovered Government Archive Leaking Underground Storage Tank

SURROUNDING SITES: SEARCH RESULTS

Surrounding sites were identified in the following databases.

EXECUTIVE SUMMARY

Elevations have been determined from the USGS Digital Elevation Model and should be evaluated on a relative (not an absolute) basis. Relative elevation information between sites of close proximity should be field verified. Sites with an elevation equal to or higher than the target property have been differentiated below from sites with an elevation lower than the target property.
Page numbers and map identification numbers refer to the EDR Radius Map report where detailed data on individual sites can be reviewed.

Sites listed in ***bold italics*** are in multiple databases.

Unmappable (orphan) sites are not considered in the foregoing analysis.

STANDARD ENVIRONMENTAL RECORDS

Lists of Federal sites subject to CERCLA removals and CERCLA orders

SEMS: SEMS (Superfund Enterprise Management System) tracks hazardous waste sites, potentially hazardous waste sites, and remedial activities performed in support of EPA's Superfund Program across the United States. The list was formerly know as CERCLIS, renamed to SEMS by the EPA in 2015. The list contains data on potentially hazardous waste sites that have been reported to the USEPA by states, municipalities, private companies and private persons, pursuant to Section 103 of the Comprehensive Environmental Response, Compensation, and Liability Act (CERCLA). This dataset also contains sites which are either proposed to or on the National Priorities List (NPL) and the sites which are in the screening and assessment phase for possible inclusion on the NPL.

A review of the SEMS list, as provided by EDR, and dated 03/27/2025 has revealed that there is 1 SEMS site within approximately 0.5 miles of the target property.

Equal/Higher Elevation	Address	Direction / Distance	Map ID	Page
THOMAS RANCH Site ID: 0902192 EPA Id: CAD980886832	S GREEN RD & W SERFA	ESE 1/4 - 1/2 (0.265 mi.)	P113	397

Lists of Federal RCRA generators

RCRA-SQG: RCRAInfo is EPA's comprehensive information system, providing access to data supporting the Resource Conservation and Recovery Act (RCRA) of 1976 and the Hazardous and Solid Waste Amendments (HSWA) of 1984. The database includes selective information on sites which generate, transport, store, treat and/or dispose of hazardous waste as defined by the Resource Conservation and Recovery Act (RCRA). Small quantity generators (SQGs) generate between 100 kg and 1,000 kg of hazardous waste per month.

A review of the RCRA-SQG list, as provided by EDR, and dated 02/17/2025 has revealed that there are 6 RCRA-SQG sites within approximately 0.25 miles of the target property.

Equal/Higher Elevation	Address	Direction / Distance	Map ID	Page
PALM SPRINGS OIL #6 EPA ID:: CAD981660590	***401 W SIXTH ST***	***WSW 0 - 1/8 (0.102 mi.)***	***D43***	***171***
SONS AUTO REPAIR EPA ID:: CAD981970262	***421 W 6TH ST***	***WSW 1/8 - 1/4 (0.134 mi.)***	***D64***	***250***

Lower Elevation	Address	Direction / Distance	Map ID	Page
CHEVRON DLR, SS#9-90	***309 S MAIN ST***	***ENE 1/8 - 1/4 (0.127 mi.)***	***E52***	***211***

EPA ID:: CAR000120170

CORONA MALL CHEVRON	***117 E 4TH ST UNIT B***	***ENE 1/8 - 1/4 (0.130 mi.)***	***E63***	***247***
EPA ID:: CAD983659608				
MAACO AUTO PAINTING	***110 SO WASHBURN #5***	***NNE 1/8 - 1/4 (0.228 mi.)***	***O93***	***341***
EPA ID:: CAD982407793				
MIKES TIRE & ALIGNME	***225 W GRAND BLVD***	***NW 1/8 - 1/4 (0.237 mi.)***	***N97***	***353***
EPA ID:: CAD982321523				

Lists of state- and tribal (Superfund) equivalent sites

RESPONSE: Identifies confirmed release sites where DTSC is involved in remediation, either in a lead or oversight capacity. These confirmed release sites are generally high-priority and high potential risk.

A review of the RESPONSE list, as provided by EDR, has revealed that there is 1 RESPONSE site within approximately 1 mile of the target property.

Equal/Higher Elevation	Address	Direction / Distance	Map ID	Page
CORONA ANNEX (J09CA1	***CORONA ANNEX:5TH STR***	***ESE 1/4 - 1/2 (0.304 mi.)***	***S119***	***444***
Database: RESPONSE, Date of Government Version: 01/21/2025				
AWP Facility Id: 33970001				
Status: Inactive - Action Required				
Facility Id: 33970001				

Lists of state- and tribal hazardous waste facilities

ENVIROSTOR: The Department of Toxic Substances Control's (DTSC's) Site Mitigation and Brownfields Reuse Program's (SMBRP's) EnviroStor database identifes sites that have known contamination or sites for which there may be reasons to investigate further. The database includes the following site types: Federal Superfund sites (National Priorities List (NPL)); State Response, including Military Facilities and State Superfund; Voluntary Cleanup; and School sites. EnviroStor provides similar information to the information that was available in CalSites, and provides additional site information, including, but not limited to, identification of formerly-contaminated properties that have been released for reuse, properties where environmental deed restrictions have been recorded to prevent inappropriate land uses, and risk characterization information that is used to assess potential impacts to public health and the environment at contaminated sites.

A review of the ENVIROSTOR list, as provided by EDR, and dated 01/21/2025 has revealed that there are 13 ENVIROSTOR sites within approximately 1 mile of the target property.

Equal/Higher Elevation	Address	Direction / Distance	Map ID	Page
SPACEX, INC.	202 E. 5TH ST.	ESE 1/8 - 1/4 (0.166 mi.)	F75	284
Facility Id: 60000205				
Status: Inactive - Needs Evaluation				
CORONA ANNEX (J09CA1	***CORONA ANNEX:5TH STR***	***ESE 1/4 - 1/2 (0.304 mi.)***	***S119***	***444***
Facility Id: 33970001				
Status: Inactive - Action Required				
CORONA FUNDAMENTAL I	***1230 SOUTH MAIN STRE***	***S 1/2 - 1 (0.545 mi.)***	***143***	***538***

Facility Id: 60003024 Status: No Further Action				
JEFFERSON ELEMENTARY Facility Id: 60002741 Status: No Further Action	***1040 SOUTH VICENTIA***	***SW 1/2 - 1 (0.562 mi.)***	***146***	***552***
LINCOLN ALTERNATIVE Facility Id: 60000845 Status: No Action Required	***1041 FULLERTON ROAD***	***SE 1/2 - 1 (0.761 mi.)***	***149***	***560***
CITY OF CORONA REDEV Facility Id: 60000996 Status: No Further Action	EAST 6TH STREET: VAC	ESE 1/2 - 1 (0.798 mi.)	150	564

Lower Elevation	Address	Direction / Distance	Map ID	Page
ALPONCO COMPANY Facility Id: 60000206 Status: No Action Required	120 E. HARRISON	NNE 1/4 - 1/2 (0.483 mi.)	137	475
EDISON/CORONA #1 MGP Facility Id: 33490081 Status: Active	***633 RAILROAD ST***	***NNW 1/4 - 1/2 (0.483 mi.)***	***138***	***476***
ORANGE HEIGHTS ORANG Facility Id: 33010002 Status: No Further Action	215 PEARL STREET	ENE 1/2 - 1 (0.501 mi.)	139	493
SUNKIST GROWERS/LEMO Facility Id: 33010003 Status: Refer: Other Agency	***310 JOY***	***NE 1/2 - 1 (0.516 mi.)***	***140***	***495***
TRANSPORTATION OFFIC Facility Id: 60003533 Status: No Further Action	***300 SOUTH BUENA VIST***	***WNW 1/2 - 1 (0.523 mi.)***	***W141***	***496***
ORANGE GROVE HIGH SC Facility Id: 70000110 Status: No Action Required	***300 BUENA VISTA AVEN***	***WNW 1/2 - 1 (0.523 mi.)***	***W142***	***536***
FMC CORPORATION Facility Id: 60000226 Status: No Action Required	1027 E. 3RD ST	E 1/2 - 1 (0.702 mi.)	148	559

Lists of state and tribal leaking storage tanks

LUST: Leaking Underground Storage Tank (LUST) Sites included in GeoTracker. GeoTracker is the Water Boards data management system for sites that impact, or have the potential to impact, water quality in California, with emphasis on groundwater.

A review of the LUST list, as provided by EDR, has revealed that there are 28 LUST sites within approximately 0.5 miles of the target property.

Equal/Higher Elevation	Address	Direction / Distance	Map ID	Page
EZ STOP Database: LUST REG 8, Date of Government Version: 02/14/2005	***401 6TH ST***	***SW 0 - 1/8 (0.099 mi.)***	***A36***	***159***

Facility Status: Case Closed
Facility Status: Leak being confirmed
Global ID: T0606500216
Global ID: T0606500539

PALM SPRINGS OIL COM ***401 06TH*** ***WSW 0 - 1/8 (0.102 mi.)*** ***D38*** ***163***
Database: LUST REG 8, Date of Government Version: 02/14/2005
Facility Status: Case Closed
Global ID: T0606500314

PALM SPRINGS OIL #6 ***401 W SIXTH ST*** ***WSW 0 - 1/8 (0.102 mi.)*** ***D43*** ***171***
Database: LUST, Date of Government Version: 02/24/2025
Database: RIVERSIDE CO. LUST, Date of Government Version: 06/11/2024
Status: Completed - Case Closed
Facility Id: 9814582
Facility Id: 921036
Global Id: T0606500539
Facility Status: 9

THE TEMAJ CAR FIX ***401 W 6TH ST*** ***WSW 0 - 1/8 (0.102 mi.)*** ***D47*** ***201***
Database: LUST, Date of Government Version: 02/24/2025
Status: Completed - Case Closed
Global Id: T0606500314

AAMCO TRANSMISSIONS ***512 06TH*** ***WSW 1/8 - 1/4 (0.171 mi.)*** ***H78*** ***292***
Database: LUST REG 8, Date of Government Version: 02/14/2005
Facility Status: Case Closed
Global ID: T0606500003

AAMCO TRANSMISSIONS ***612 W 6TH ST*** ***WSW 1/8 - 1/4 (0.240 mi.)*** ***Q101*** ***360***
Database: LUST, Date of Government Version: 02/24/2025
Status: Completed - Case Closed
Global Id: T0606500003

STANFIELD TEXACO ***625*** ***WSW 1/8 - 1/4 (0.248 mi.)*** ***Q108*** ***386***
Database: LUST REG 8, Date of Government Version: 02/14/2005
Facility Status: Case Closed
Global ID: T0606500197

THRIFTY OIL #336/ AR 624 6TH ST WSW 1/8 - 1/4 (0.250 mi.) Q109 388
Database: LUST REG 8, Date of Government Version: 02/14/2005
Facility Status: Case Closed
Global ID: T0606599168

TEXACO CORONA ***625 W SIXTH ST*** ***W 1/4 - 1/2 (0.285 mi.)*** ***R114*** ***400***
Database: RIVERSIDE CO. LUST, Date of Government Version: 06/11/2024
Facility Id: 90585
Facility Status: 9

CORONA GAS ***625 W 6TH ST*** ***W 1/4 - 1/2 (0.285 mi.)*** ***R115*** ***403***
Database: LUST, Date of Government Version: 02/24/2025
Status: Completed - Case Closed
Global Id: T0606500197

THRIFTY OIL STN336 ***624 W SIXTH STREET*** ***WSW 1/4 - 1/2 (0.296 mi.)*** ***R117*** ***439***
Database: LUST, Date of Government Version: 02/24/2025
Database: RIVERSIDE CO. LUST, Date of Government Version: 06/11/2024
Status: Completed - Case Closed
Facility Id: 200016104
Global Id: T0606599168
Facility Status: 9

TERRIBLE HERBST GAS 701 6TH ST W 1/4 - 1/2 (0.306 mi.) R120 448
Database: LUST REG 8, Date of Government Version: 02/14/2005

Facility Status: Case Closed
Global ID: T0606500093

TERRIBLE HERBST #39 ***701 W 6TH ST*** ***W 1/4 - 1/2 (0.306 mi.)*** ***R121*** ***449***
Database: LUST, Date of Government Version: 02/24/2025
Status: Completed - Case Closed
Global Id: T0606500093

R AND S SERVICE ***703*** ***W 1/4 - 1/2 (0.308 mi.)*** ***R123*** ***452***
Database: LUST REG 8, Date of Government Version: 02/14/2005
Facility Status: Leak being confirmed
Global ID: T0606500576

TEXACO SERVICE STATI ***703 06TH*** ***W 1/4 - 1/2 (0.308 mi.)*** ***R124*** ***454***
Database: LUST REG 8, Date of Government Version: 02/14/2005
Facility Status: Case Closed
Global ID: T0606500006

ARCO #1259 ***702*** ***W 1/4 - 1/2 (0.309 mi.)*** ***R125*** ***455***
Database: LUST REG 8, Date of Government Version: 02/14/2005
Facility Status: Case Closed
Global ID: T0606500124

MOBIL RAJ ***401 E SIXTH ST*** ***ESE 1/4 - 1/2 (0.310 mi.)*** ***S126*** ***456***
Database: RIVERSIDE CO. LUST, Date of Government Version: 06/11/2024
Facility Id: 901060
Facility Status: 9

MOBIL RAJ ***401 E E SIXTH ST*** ***ESE 1/4 - 1/2 (0.310 mi.)*** ***S127*** ***458***
Database: LUST, Date of Government Version: 02/24/2025
Status: Completed - Case Closed
Global Id: T0606500216

KING, HAROLD PROPERT ***706 VICENTIA*** ***WSW 1/4 - 1/2 (0.398 mi.)*** ***U131*** ***463***
Database: LUST REG 8, Date of Government Version: 02/14/2005
Facility Status: Case Closed
Global ID: T0606500274

HAROLD KING PROPERTY ***706 S VICENTIA*** ***WSW 1/4 - 1/2 (0.420 mi.)*** ***U132*** ***465***
Database: LUST, Date of Government Version: 02/24/2025
Database: RIVERSIDE CO. LUST, Date of Government Version: 06/11/2024
Status: Completed - Case Closed
Facility Id: 92418
Global Id: T0606500274
Facility Status: 9

CORONA CITY/POLICE ***849 W SIXTH ST*** ***W 1/4 - 1/2 (0.449 mi.)*** ***V134*** ***468***
Database: LUST, Date of Government Version: 02/24/2025
Database: RIVERSIDE CO. LUST, Date of Government Version: 06/11/2024
Status: Completed - Case Closed
Facility Id: 9814758
Global Id: T0606500554
Facility Status: 9

CORONA POLICE FACILI ***849*** ***W 1/4 - 1/2 (0.449 mi.)*** ***V136*** ***474***
Database: LUST REG 8, Date of Government Version: 02/14/2005
Facility Status: Case Closed
Global ID: T0606500554

Lower Elevation	Address	Direction / Distance	Map ID	Page
UNOCAL #6216	***304 S S MAIN ST***	***NE 0 - 1/8 (0.095 mi.)***	***C26***	***98***

Database: LUST, Date of Government Version: 02/24/2025

Status: Completed - Case Closed
Global Id: T0606500419

UNION OIL SERVICE ST ***304 S MAIN ST*** ***NE 0 - 1/8 (0.095 mi.)*** ***C28*** ***112***
Database: RIVERSIDE CO. LUST, Date of Government Version: 06/11/2024
Facility Id: 95095
Facility Status: 9

UNOCAL #6216 ***304 MAIN ST*** ***NE 0 - 1/8 (0.095 mi.)*** ***C31*** ***115***
Database: LUST REG 8, Date of Government Version: 02/14/2005
Facility Status: Case Closed
Global ID: T0606500419

99010 ***309 S MAIN ST*** ***ENE 1/8 - 1/4 (0.127 mi.)*** ***E54*** ***223***
Database: LUST, Date of Government Version: 02/24/2025
Status: Completed - Case Closed
Global Id: T10000000645

CHEVRON #9-9010 309 MAIN NE 1/8 - 1/4 (0.128 mi.) E61 246
Database: RIVERSIDE CO. LUST, Date of Government Version: 06/11/2024
Facility Id: 200828072
Facility Status: 9

ECONO LUBE 'N' TUNE ***135 WASHBURN CIR*** ***NNE 1/4 - 1/2 (0.255 mi.)*** ***O111*** ***390***
Database: LUST REG 8, Date of Government Version: 02/14/2005
Database: LUST, Date of Government Version: 02/24/2025
Database: RIVERSIDE CO. LUST, Date of Government Version: 06/11/2024
Status: Completed - Case Closed
Facility Status: Case Closed
Facility Id: 95932
Global Id: T0606500449
Facility Status: 9
Global ID: T0606500449

CPS-SLIC: Cleanup Program Sites (CPS; also known as Site Cleanups [SC] and formerly known as Spills, Leaks, Investigations, and Cleanups [SLIC] sites) included in GeoTracker. GeoTracker is the Water Boards data management system for sites that impact, or have the potential to impact, water quality in California, with emphasis on groundwater.

A review of the CPS-SLIC list, as provided by EDR, has revealed that there are 3 CPS-SLIC sites within approximately 0.5 miles of the target property.

Equal/Higher Elevation	Address	Direction / Distance	Map ID	Page
SOUTHPOINTE PLAZA	***N/A ONTARIO AVENUE***	***SSW 1/4 - 1/2 (0.346 mi.)***	***T129***	***462***
Database: CPS-SLIC, Date of Government Version: 02/24/2025 Database: SLIC REG 8, Date of Government Version: 04/03/2008 Global Id: SLT8R1854167 Facility Status: Closed Facility Status: Completed - Case Closed				
SCE CHASE SUBSTATION	N/A COMPTON AVENUE	SSW 1/4 - 1/2 (0.346 mi.)	T130	463
Database: SLIC REG 8, Date of Government Version: 04/03/2008 Facility Status: Closed				

Lower Elevation	Address	Direction / Distance	Map ID	Page
LYON/COPLEY ASSO.	***102 MAIN STREET***	***NNE 1/8 - 1/4 (0.206 mi.)***	***J90***	***330***
Database: CPS-SLIC, Date of Government Version: 02/24/2025				

Global Id: SLT8R0433928
Facility Status: Completed - Case Closed

Lists of state and tribal registered storage tanks

UST: The Underground Storage Tank database contains registered USTs. USTs are regulated under Subtitle I of the Resource Conservation and Recovery Act (RCRA). The data come from the State Water Resources Control Board's Hazardous Substance Storage Container Database.

A review of the UST list, as provided by EDR, has revealed that there are 6 UST sites within approximately 0.25 miles of the target property.

Equal/Higher Elevation	Address	Direction / Distance	Map ID	Page
AAAA FUEL INC. Database: UST, Date of Government Version: 11/26/2024 Facility Id: FA0045047	401 W SIXTH ST	WSW 0 - 1/8 (0.102 mi.)	D40	166
AAAA FUEL INC Database: UST, Date of Government Version: 11/26/2024 Database: RIVERSIDE CO. UST, Date of Government Version: 12/05/2024 Facility Id: 301	401 W 6TH ST	WSW 0 - 1/8 (0.102 mi.)	D41	169

Lower Elevation	Address	Direction / Distance	Map ID	Page
CIRCLE K STORE #2705 Database: UST, Date of Government Version: 11/26/2024 Database: RIVERSIDE CO. UST, Date of Government Version: 12/05/2024 Facility Id: FA0015562	304 S MAIN ST	NE 0 - 1/8 (0.095 mi.)	C32	118
CIRCLE K STORES SS # Database: UST, Date of Government Version: 11/26/2024 Facility Id: 224	304 S MAIN ST	NE 0 - 1/8 (0.095 mi.)	C34	156
CHEVRON #99010 CORON Database: UST, Date of Government Version: 11/26/2024 Facility Id: 175	309 S MAIN ST	ENE 1/8 - 1/4 (0.127 mi.)	E53	222
CORONA MALL OIL COMP Database: UST, Date of Government Version: 11/26/2024 Database: RIVERSIDE CO. UST, Date of Government Version: 12/05/2024 Facility Id: FA0014946	309 S MAIN ST	ENE 1/8 - 1/4 (0.127 mi.)	E57	231

Lists of state and tribal voluntary cleanup sites

VCP: Contains low threat level properties with either confirmed or unconfirmed releases and the project proponents have request that DTSC oversee investigation and/or cleanup activities and have agreed to provide coverage for DTSC's costs.

A review of the VCP list, as provided by EDR, and dated 01/21/2025 has revealed that there is 1 VCP site within approximately 0.5 miles of the target property.

Lower Elevation	Address	Direction / Distance	Map ID	Page
EDISON/CORONA #1 MGP	***633 RAILROAD ST***	***NNW 1/4 - 1/2 (0.483 mi.)***	***138***	***476***

Status: Active
Facility Id: 33490081

ADDITIONAL ENVIRONMENTAL RECORDS

Local Brownfield lists

US BROWNFIELDS: The EPA's listing of Brownfields properties from the Cleanups in My Community program, which provides information on Brownfields properties for which information is reported back to EPA, as well as areas served by Brownfields grant programs.

A review of the US BROWNFIELDS list, as provided by EDR, and dated 09/09/2024 has revealed that there is 1 US BROWNFIELDS site within approximately 0.5 miles of the target property.

Equal/Higher Elevation	Address	Direction / Distance	Map ID	Page
CORONA RDA MAIN AT R	480 S MAIN ST/599 S	ESE 0 - 1/8 (0.003 mi.)	2	10

Local Lists of Hazardous waste / Contaminated Sites

HIST Cal-Sites: Formerly known as ASPIS, this database contains both known and potential hazardous substance sites. The source is the California Department of Toxic Substance Control. No longer updated by the state agency. It has been replaced by ENVIROSTOR.

A review of the HIST Cal-Sites list, as provided by EDR, and dated 08/08/2005 has revealed that there is 1 HIST Cal-Sites site within approximately 1 mile of the target property.

Equal/Higher Elevation	Address	Direction / Distance	Map ID	Page
CORONA ANNEX (J09CA1	***CORONA ANNEX:5TH STR***	***ESE 1/4 - 1/2 (0.304 mi.)***	***S119***	***444***

CERS HAZ WASTE: List of sites in the California Environmental Protection Agency (CalEPA) Regulated Site Portal which fall under the Hazardous Chemical Management, Hazardous Waste Onsite Treatment, Household Hazardous Waste Collection, Hazardous Waste Generator, and RCRA LQ HW Generator programs.

A review of the CERS HAZ WASTE list, as provided by EDR, and dated 01/12/2025 has revealed that there are 8 CERS HAZ WASTE sites within approximately 0.25 miles of the target property.

Equal/Higher Elevation	Address	Direction / Distance	Map ID	Page
AMERICAN TIRE DEPOT	***304 W 6TH ST***	***SSW 0 - 1/8 (0.094 mi.)***	***A23***	***57***
PALM SPRINGS OIL #6	***401 W SIXTH ST***	***WSW 0 - 1/8 (0.102 mi.)***	***D43***	***171***
CORONA CAR WASH	***416 W 6TH ST***	***WSW 1/8 - 1/4 (0.156 mi.)***	***H73***	***263***
HARVEY'S AUTOTECH	***521 W SIXTH ST***	***WSW 1/8 - 1/4 (0.203 mi.)***	***I86***	***307***
Lower Elevation	**Address**	**Direction / Distance**	**Map ID**	**Page**
AMERICAN DRIVE THRU	***310 S MAIN ST***	***NE 0 - 1/8 (0.072 mi.)***	***C7***	***16***
STATION 6216	***304 SOUTH MAIN STREE***	***NE 0 - 1/8 (0.095 mi.)***	***C33***	***121***
CORONA MALL OIL COMP	***309 S MAIN ST***	***ENE 1/8 - 1/4 (0.127 mi.)***	***E60***	***235***
Z PERFORMANCE AUTO R	***133 WASHBURN CIR***	***NNE 1/8 - 1/4 (0.241 mi.)***	***O103***	***363***

Local Lists of Registered Storage Tanks

SWEEPS UST: Statewide Environmental Evaluation and Planning System. This underground storage tank listing was updated and maintained by a company contacted by the SWRCB in the early 1990's. The listing is no longer updated or maintained. The local agency is the contact for more information on a site on the SWEEPS list.

A review of the SWEEPS UST list, as provided by EDR, and dated 06/01/1994 has revealed that there are 2 SWEEPS UST sites within approximately 0.25 miles of the target property.

Lower Elevation	Address	Direction / Distance	Map ID	Page
UNOCAL #6216 Status: A Tank Status: A Comp Number: 13579	***304 MAIN ST***	***NE 0 - 1/8 (0.095 mi.)***	***C31***	***115***
CHEVRON #99010 Status: A Tank Status: A Comp Number: 63171	***309 S MAIN ST***	***ENE 1/8 - 1/4 (0.127 mi.)***	***E56***	***229***

HIST UST: Historical UST Registered Database.

A review of the HIST UST list, as provided by EDR, and dated 10/15/1990 has revealed that there are 8 HIST UST sites within approximately 0.25 miles of the target property.

Equal/Higher Elevation	Address	Direction / Distance	Map ID	Page
PS 6 Facility Id: 00000009086	401 6TH ST	SW 0 - 1/8 (0.099 mi.)	A37	162
SONS AUTO REPAIR Facility Id: 00000014651	***421 W 6TH ST***	***WSW 1/8 - 1/4 (0.134 mi.)***	***D64***	***250***
HEMBORG FORD	421 W SIXTH ST	WSW 1/8 - 1/4 (0.134 mi.)	D66	256

Lower Elevation	Address	Direction / Distance	Map ID	Page
UNION OIL SERVICE ST Facility Id: 00000013579	***304 S MAIN ST***	***NE 0 - 1/8 (0.095 mi.)***	***C28***	***112***
STATION 6216	***304 SOUTH MAIN STREE***	***NE 0 - 1/8 (0.095 mi.)***	***C33***	***121***
STATION # 6216 Facility Id: 00000043783	***304 S MAIN ST***	***NE 0 - 1/8 (0.095 mi.)***	***C35***	***157***
99010 Facility Id: 00000063171	***309 S MAIN ST***	***ENE 1/8 - 1/4 (0.127 mi.)***	***E54***	***223***
CORONA POST OFFICE Facility Id: 00000068523	414 GRAND	NW 1/8 - 1/4 (0.243 mi.)	104	376

CERS TANKS: List of sites in the California Environmental Protection Agency (CalEPA) Regulated Site Portal which fall under the Aboveground Petroleum Storage and Underground Storage Tank regulatory programs.

A review of the CERS TANKS list, as provided by EDR, and dated 01/12/2025 has revealed that there are 3 CERS TANKS sites within approximately 0.25 miles of the target property.

Equal/Higher Elevation	Address	Direction / Distance	Map ID	Page
PALM SPRINGS OIL #6	*401 W SIXTH ST*	*WSW 0 - 1/8 (0.102 mi.)*	*D43*	*171*

Lower Elevation	Address	Direction / Distance	Map ID	Page
STATION 6216	*304 SOUTH MAIN STREE*	*NE 0 - 1/8 (0.095 mi.)*	*C33*	*121*
CORONA MALL OIL COMP	*309 S MAIN ST*	*ENE 1/8 - 1/4 (0.127 mi.)*	*E60*	*235*

CA FID UST: The Facility Inventory Database contains active and inactive underground storage tank locations. The source is the State Water Resource Control Board.

A review of the CA FID UST list, as provided by EDR, and dated 10/31/1994 has revealed that there are 2 CA FID UST sites within approximately 0.25 miles of the target property.

Lower Elevation	Address	Direction / Distance	Map ID	Page
UNOCAL #6216 Facility Id: 33000995 Status: A	*304 MAIN ST*	*NE 0 - 1/8 (0.095 mi.)*	*C31*	*115*
CHEVRON #99010 Facility Id: 33007144 Status: A	*309 S MAIN ST*	*ENE 1/8 - 1/4 (0.127 mi.)*	*E56*	*229*

Local Land Records

DEED: The use of recorded land use restrictions is one of the methods the DTSC uses to protect the public from unsafe exposures to hazardous substances and wastes .

A review of the DEED list, as provided by EDR, and dated 02/24/2025 has revealed that there is 1 DEED site within approximately 0.5 miles of the target property.

Lower Elevation	Address	Direction / Distance	Map ID	Page
EDISON/CORONA #1 MGP Status: ACTIVE Envirostor ID: 33490081	*633 RAILROAD ST*	*NNW 1/4 - 1/2 (0.483 mi.)*	*138*	*476*

Other Ascertainable Records

RCRA NonGen / NLR: RCRAInfo is EPA's comprehensive information system, providing access to data supporting the Resource Conservation and Recovery Act (RCRA) of 1976 and the Hazardous and Solid Waste Amendments (HSWA) of 1984. The database includes selective information on sites which generate, transport, store, treat and/or dispose of hazardous waste as defined by the Resource Conservation and Recovery Act (RCRA). Non-Generators do not presently generate hazardous waste.

A review of the RCRA NonGen / NLR list, as provided by EDR, and dated 02/17/2025 has revealed that

there are 25 RCRA NonGen / NLR sites within approximately 0.25 miles of the target property.

Equal/Higher Elevation	Address	Direction / Distance	Map ID	Page
NEIGHBORHOOD HEALTHC EPA ID:: CAL000491277	308 W 6TH ST STE 109	SSW 0 - 1/8 (0.073 mi.)	A13	27
NEIGHBORHOOD HEALTHC EPA ID:: CAL000480172	***308 W. 6TH STREET***	***SSW 0 - 1/8 (0.073 mi.)***	***A14***	***29***
CITY OF HOPE CORONA EPA ID:: CAL000467887	***320 W 6TH ST***	***SSW 0 - 1/8 (0.074 mi.)***	***A18***	***34***
CORONA REGIONAL MEDI EPA ID:: CAC003052716	***320 W. 6TH STREET***	***SSW 0 - 1/8 (0.074 mi.)***	***A19***	***45***
MAJCO LLC DBA AMERIC EPA ID:: CAL000470437	304 W 6TH ST	SSW 0 - 1/8 (0.094 mi.)	A24	92
ATV INC DBA AMERICAN EPA ID:: CAL000395949	***304 W 6TH ST***	***SSW 0 - 1/8 (0.094 mi.)***	***A25***	***94***
THE TEMAJ CAR FIX EPA ID:: CAL000462827	401 W 6TH ST	WSW 0 - 1/8 (0.102 mi.)	D39	164
AAAA FUELING INC EPA ID:: CAL000410930	***401 W 6TH ST***	***WSW 0 - 1/8 (0.102 mi.)***	***D48***	***205***
PRO AUTO COLLISION C EPA ID:: CAL000483018	421 W 6TH ST	WSW 1/8 - 1/4 (0.134 mi.)	D65	254
SONS AUTO REPAIR EPA ID:: CAD982473795	***421 W 6TH ST***	***WSW 1/8 - 1/4 (0.134 mi.)***	***D67***	***257***
INSTALUBE EPA ID:: CAC003183500	416 W.6TH STREET	WSW 1/8 - 1/4 (0.156 mi.)	H72	261
PEREZ ESMERIO EPA ID:: CAC003091003	***732 GRISWOLD AVE***	***WSW 1/8 - 1/4 (0.159 mi.)***	***I74***	***281***
BANK OF AMERICA EPA ID:: CAC003251883	***204 E. 6TH STREET***	***SE 1/8 - 1/4 (0.189 mi.)***	***K80***	***294***
DR ROBERT S VASQUEZ EPA ID:: CAL000255165	760 S WASHBURN AVE S	S 1/8 - 1/4 (0.193 mi.)	L81	298
CORONA MEDICAL ARTS EPA ID:: CAC003035267	760 WASHBURN AVE	S 1/8 - 1/4 (0.195 mi.)	L83	301
HARVEY'S AUTOTECH IN EPA ID:: CAL000300948	***521 W 6TH ST***	***WSW 1/8 - 1/4 (0.203 mi.)***	***I85***	***303***
99 CENTS ONLY STORES EPA ID:: CAL000369769	***725 S MAIN ST***	***SE 1/8 - 1/4 (0.204 mi.)***	***M88***	***316***
PETER S BRIGHTMAN DM EPA ID:: CAL000161908	720 S RAMONA AVE STE	SSE 1/8 - 1/4 (0.237 mi.)	M96	351

Lower Elevation	Address	Direction / Distance	Map ID	Page
320 SOUTH BELLE AVEN EPA ID:: CAC003176817	320 SOUTH BELLE AVEN	NNW 0 - 1/8 (0.019 mi.)	3	13
CIRCLE K STORE 27057 EPA ID:: CAL000278572	***304 S MAIN ST***	***NE 0 - 1/8 (0.095 mi.)***	***C27***	***101***
223 E 3RD ST EPA ID:: CAC002996914	223 E 3RD ST	ENE 1/8 - 1/4 (0.205 mi.)	89	328
RIVER SPRINGS CHARTE	510 WEST 2ND STREET	NW 1/8 - 1/4 (0.209 mi.)	N91	331

EPA ID:: CAC003233941				
CORONA MARINE & AUTO EPA ID:: CAL000301576	225 W GRAND BLVD	NW 1/8 - 1/4 (0.237 mi.)	N98	356
CIRCLE CITY FLEET AN EPA ID:: CAL000406591	***110 WASHBURN CIR STE***	***NNE 1/8 - 1/4 (0.246 mi.)***	***O106***	***377***
ONE STOP AUTO INC EPA ID:: CAL000459737	110 WASHBURN CIR UNI	NNE 1/8 - 1/4 (0.246 mi.)	O107	384

US MINES: Mines Master Index File. The source of this database is the Dept. of Labor, Mine Safety and Health Administration.

A review of the US MINES list, as provided by EDR, has revealed that there is 1 US MINES site within approximately 0.25 miles of the target property.

Lower Elevation	Address	Direction / Distance	Map ID	Page
ROBERTSON'S PORTABLE Database: US MINES, Date of Government Version: 02/03/2025 Database: MINES VIOLATIONS, Date of Government Version: 02/19/2025 Mine ID:: 0405662		NE 1/8 - 1/4 (0.169 mi.)	J76	285

PFAS ECHO: Regulators and the public have expressed interest in knowing which regulated entities may be using PFAS. EPA has developed a dataset from various sources that show which industries may be handling PFAS. Approximately 120,000 facilities subject to federal environmental programs have operated or currently operate in industry sectors with processes that may involve handling and/or release of PFAS.

A review of the PFAS ECHO list, as provided by EDR, and dated 12/30/2024 has revealed that there is 1 PFAS ECHO site within approximately 0.25 miles of the target property.

Equal/Higher Elevation	Address	Direction / Distance	Map ID	Page
CORONA RGNL MEDICAL		S 1/8 - 1/4 (0.237 mi.)	L99	358

UST FINDER: EPA developed UST Finder, a web map application containing a comprehensive, state-sourced national map of underground storage tank (UST) and leaking UST (LUST) data. It provides the attributes and locations of active and closed USTs, UST facilities, and LUST sites from states and from Tribal lands and US territories . UST Finder contains information about proximity of UST facilities and LUST sites to: surface and groundwater public drinking water protection areas; estimated number of private domestic wells and number of people living nearby; and flooding and wildfires.

A review of the UST FINDER list, as provided by EDR, and dated 06/08/2023 has revealed that there are 3 UST FINDER sites within approximately 0.25 miles of the target property.

Equal/Higher Elevation	Address	Direction / Distance	Map ID	Page
AAAA FUEL INC.	401 W SIXTH ST	WSW 0 - 1/8 (0.102 mi.)	D45	199

Lower Elevation	Address	Direction / Distance	Map ID	Page
CIRCLE K STORE #2705	304 S MAIN ST	NE 0 - 1/8 (0.095 mi.)	C29	113
CORONA MALL OIL COMP	309 S MAIN ST	ENE 1/8 - 1/4 (0.127 mi.)	E58	233

EXECUTIVE SUMMARY

UST FINDER RELEASE: US EPA's UST Finder data is a national composite of leaking underground storage tanks. This data contains information about, and locations of, leaking underground storage tanks. Data was collected from state sources and standardized into a national profile by EPA's Office of Underground Storage Tanks, Office of Research and Development, and the Association of State and Territorial Solid Waste Management Officials.

A review of the UST FINDER RELEASE list, as provided by EDR, and dated 06/08/2023 has revealed that there are 12 UST FINDER RELEASE sites within approximately 0.5 miles of the target property.

Equal/Higher Elevation	Address	Direction / Distance	Map ID	Page
PALM SPRINGS OIL #6	401 W 6TH ST	WSW 0 - 1/8 (0.102 mi.)	D42	170
EZ STOP	401 W SIXTH ST	WSW 0 - 1/8 (0.102 mi.)	D44	198
AAMCO TRANSMISSIONS	612 W 6TH ST	WSW 1/8 - 1/4 (0.240 mi.)	Q100	359
TEXACO STANFIELD	625 W 6TH ST	W 1/4 - 1/2 (0.285 mi.)	R116	438
THRIFTY OIL #336/ AR	624 W SIXTH ST	WSW 1/4 - 1/2 (0.296 mi.)	R118	443
TERRIBLE HERBST GAS	701 W 6TH ST	W 1/4 - 1/2 (0.306 mi.)	R122	452
MOBIL RAJ	401 E E SIXTH ST	ESE 1/4 - 1/2 (0.313 mi.)	S128	461
HAROLD KING PROPERTY	706 S VICENTIA	WSW 1/4 - 1/2 (0.420 mi.)	U133	468
CORONA POLICE FACILI	849 W SIXTH ST	W 1/4 - 1/2 (0.449 mi.)	V135	473

Lower Elevation	Address	Direction / Distance	Map ID	Page
UNOCAL #6216	304 S S MAIN ST	NE 0 - 1/8 (0.105 mi.)	C49	210
CHEVRON #9-9010	309 S MAIN STREET	ENE 1/8 - 1/4 (0.127 mi.)	E55	228
ECONO LUBE N TUNE	135 WASHBURN CIR	NNE 1/4 - 1/2 (0.255 mi.)	O110	389

E MANIFEST: EPA established a national system for tracking hazardous waste shipments electronically. This system, known as ?e-Manifest,? will modernize the nation?s cradle-to-grave hazardous waste tracking process while saving valuable time, resources, and dollars for industry and states.

A review of the E MANIFEST list, as provided by EDR, and dated 02/17/2025 has revealed that there are 12 E MANIFEST sites within approximately 0.25 miles of the target property.

Equal/Higher Elevation	Address	Direction / Distance	Map ID	Page
NEIGHBORHOOD HEALTHC	***308 W. 6TH STREET***	***SSW 0 - 1/8 (0.073 mi.)***	***A14***	***29***
CITY OF HOPE CORONA	***320 W 6TH ST***	***SSW 0 - 1/8 (0.074 mi.)***	***A18***	***34***
CORONA REGIONAL MEDI	***320 W. 6TH STREET***	***SSW 0 - 1/8 (0.074 mi.)***	***A19***	***45***
ATV INC DBA AMERICAN	***304 W 6TH ST***	***SSW 0 - 1/8 (0.094 mi.)***	***A25***	***94***
AAAA FUELING INC	***401 W 6TH ST***	***WSW 0 - 1/8 (0.102 mi.)***	***D48***	***205***
PEREZ ESMERIO	***732 GRISWOLD AVE***	***WSW 1/8 - 1/4 (0.159 mi.)***	***I74***	***281***
BANK OF AMERICA	***204 E. 6TH STREET***	***SE 1/8 - 1/4 (0.189 mi.)***	***K80***	***294***
HARVEY'S AUTOTECH IN	***521 W 6TH ST***	***WSW 1/8 - 1/4 (0.203 mi.)***	***I85***	***303***
99 CENTS ONLY STORES	***725 S MAIN ST***	***SE 1/8 - 1/4 (0.204 mi.)***	***M88***	***316***

Lower Elevation	Address	Direction / Distance	Map ID	Page
CIRCLE K STORE 27057	***304 S MAIN ST***	***NE 0 - 1/8 (0.095 mi.)***	***C27***	***101***
CHEVRON DLR, SS#9-90	***309 S MAIN ST***	***ENE 1/8 - 1/4 (0.127 mi.)***	***E52***	***211***
CIRCLE CITY FLEET AN	***110 WASHBURN CIR STE***	***NNE 1/8 - 1/4 (0.246 mi.)***	***O106***	***377***

PFAS: A listing of PFAS sites included in the Envirostor and GeoTracker databases. Locations of potential sources of per - and polyfluoroalkyl substances (PFAS). This does not mean that PFAS has been produced, used, or discharged at these sites.

A review of the PFAS list, as provided by EDR, and dated 12/02/2024 has revealed that there is 1 PFAS site within approximately 0.25 miles of the target property.

Lower Elevation	Address	Direction / Distance	Map ID	Page
WELL 19 (DESALTER SU		NW 1/8 - 1/4 (0.224 mi.)	N92	333

Cortese: The sites for the list are designated by the State Water Resource Control Board (LUST), the Integrated Waste Board (SWF/LS), and the Department of Toxic Substances Control (Cal-Sites).

A review of the Cortese list, as provided by EDR, and dated 12/11/2024 has revealed that there are 12 Cortese sites within approximately 0.5 miles of the target property.

Equal/Higher Elevation	Address	Direction / Distance	Map ID	Page
PALM SPRINGS OIL #6	***401 W SIXTH ST***	***WSW 0 - 1/8 (0.102 mi.)***	***D43***	***171***
Cleanup Status: COMPLETED - CASE CLOSED				
THE TEMAJ CAR FIX	***401 W 6TH ST***	***WSW 0 - 1/8 (0.102 mi.)***	***D47***	***201***
Cleanup Status: COMPLETED - CASE CLOSED				
AAMCO TRANSMISSIONS	***612 W 6TH ST***	***WSW 1/8 - 1/4 (0.240 mi.)***	***Q101***	***360***
Cleanup Status: COMPLETED - CASE CLOSED				
CORONA GAS	***625 W 6TH ST***	***W 1/4 - 1/2 (0.285 mi.)***	***R115***	***403***
Cleanup Status: COMPLETED - CASE CLOSED				
THRIFTY OIL STN336	***624 W SIXTH STREET***	***WSW 1/4 - 1/2 (0.296 mi.)***	***R117***	***439***
Cleanup Status: COMPLETED - CASE CLOSED				
TERRIBLE HERBST #39	***701 W 6TH ST***	***W 1/4 - 1/2 (0.306 mi.)***	***R121***	***449***
Cleanup Status: COMPLETED - CASE CLOSED				
MOBIL RAJ	***401 E E SIXTH ST***	***ESE 1/4 - 1/2 (0.310 mi.)***	***S127***	***458***
Cleanup Status: COMPLETED - CASE CLOSED				
HAROLD KING PROPERTY	***706 S VICENTIA***	***WSW 1/4 - 1/2 (0.420 mi.)***	***U132***	***465***
Cleanup Status: COMPLETED - CASE CLOSED				
CORONA CITY/POLICE	***849 W SIXTH ST***	***W 1/4 - 1/2 (0.449 mi.)***	***V134***	***468***
Cleanup Status: COMPLETED - CASE CLOSED				

Lower Elevation	Address	Direction / Distance	Map ID	Page
UNOCAL #6216	***304 S S MAIN ST***	***NE 0 - 1/8 (0.095 mi.)***	***C26***	***98***
Cleanup Status: COMPLETED - CASE CLOSED				
99010	***309 S MAIN ST***	***ENE 1/8 - 1/4 (0.127 mi.)***	***E54***	***223***
Cleanup Status: COMPLETED - CASE CLOSED				
ECONO LUBE N TUNE	***135 WASHBURN CIR***	***NNE 1/4 - 1/2 (0.255 mi.)***	***O112***	***394***
Cleanup Status: COMPLETED - CASE CLOSED				

DRYCLEANERS: A list of drycleaner related facilities that have EPA ID numbers. These are facilities with certain SIC codes: power laundries, family and commercial; garment pressing and cleaners' agents; linen supply; coin-operated laundries and cleaning; drycleaning plants except rugs; carpet and upholster cleaning; industrial launderers; laundry and garment services.

A review of the DRYCLEANERS list, as provided by EDR, has revealed that there are 4 DRYCLEANERS sites within approximately 0.25 miles of the target property.

Lower Elevation	Address	Direction / Distance	Map ID	Page
AMERICAN DRIVE THRU	***310 S MAIN ST***	***NE 0 - 1/8 (0.072 mi.)***	***C7***	***16***
Database: DRYCLEAN SOUTH COAST, Date of Government Version: 01/27/2025				
AMERICAN DRIVE THRU	310 S MAIN ST	NE 0 - 1/8 (0.072 mi.)	C8	24
Database: DRYCLEAN SOUTH COAST, Date of Government Version: 01/27/2025				
AMERICAN CLEANERS	310 S MAIN ST	NE 0 - 1/8 (0.072 mi.)	C9	24
Database: DRYCLEAN SOUTH COAST, Date of Government Version: 01/27/2025				
AMERICAN DRIVE THRU	310 S MAIN ST	NE 0 - 1/8 (0.072 mi.)	C10	25
Database: DRYCLEANERS, Date of Government Version: 02/20/2025 EPA Id: CAL000177010				

HIST CORTESE: The sites for the list are designated by the State Water Resource Control Board [LUST], the Integrated Waste Board [SWF/LS], and the Department of Toxic Substances Control [CALSITES]. This listing is no longer updated by the state agency.

A review of the HIST CORTESE list, as provided by EDR, and dated 04/01/2001 has revealed that there are 11 HIST CORTESE sites within approximately 0.5 miles of the target property.

Equal/Higher Elevation	Address	Direction / Distance	Map ID	Page
EZ STOP	***401 6TH ST***	***SW 0 - 1/8 (0.099 mi.)***	***A36***	***159***
Reg Id: 083303263T Reg Id: 083303293T Reg Id: 083303259T				
PALM SPRINGS OIL COM	***401 06TH***	***WSW 0 - 1/8 (0.102 mi.)***	***D38***	***163***
Reg Id: 083302229T				
AAMCO TRANSMISSIONS	***512 06TH***	***WSW 1/8 - 1/4 (0.171 mi.)***	***H78***	***292***
Reg Id: 083300017T				
STANFIELD TEXACO	***625***	***WSW 1/8 - 1/4 (0.248 mi.)***	***Q108***	***386***
Reg Id: 083301586T				
R AND S SERVICE	***703***	***W 1/4 - 1/2 (0.308 mi.)***	***R123***	***452***
Reg Id: 083303386T				
TEXACO SERVICE STATI	***703 06TH***	***W 1/4 - 1/2 (0.308 mi.)***	***R124***	***454***
Reg Id: 083300068T				
ARCO #1259	***702***	***W 1/4 - 1/2 (0.309 mi.)***	***R125***	***455***
Reg Id: 083301222T				
KING, HAROLD PROPERT	***706 VICENTIA***	***WSW 1/4 - 1/2 (0.398 mi.)***	***U131***	***463***
Reg Id: 083302087T				
CORONA POLICE FACILI	***849***	***W 1/4 - 1/2 (0.449 mi.)***	***V136***	***474***
Reg Id: 083303320T				

Lower Elevation	Address	Direction / Distance	Map ID	Page
UNOCAL #6216	***304 MAIN ST***	***NE 0 - 1/8 (0.095 mi.)***	***C31***	***115***

Reg Id: 083302639T

ECONO LUBE 'N' TUNE	***135 WASHBURN CIR***	***NNE 1/4 - 1/2 (0.255 mi.)***	***O111***	***390***

Reg Id: 083302783T

NPDES: A listing of NPDES permits, including stormwater.

A review of the NPDES list, as provided by EDR, and dated 02/03/2025 has revealed that there is 1 NPDES site within approximately 0.001 miles of the target property.

Lower Elevation	Address	Direction / Distance	Map ID	Page
CORONA GREEN ALLEYS	***417 S BELLE AVA***	***0 - 1/8 (0.000 mi.)***	***1***	***9***

Facility Status: Active

Notify 65: Listings of all Proposition 65 incidents reported to counties by the State Water Resources Control Board and the Regional Water Quality Control Board. This database is no longer updated by the reporting agency.

A review of the Notify 65 list, as provided by EDR, and dated 09/05/2024 has revealed that there are 4 Notify 65 sites within approximately 1 mile of the target property.

Equal/Higher Elevation	Address	Direction / Distance	Map ID	Page
ARCO STATION #1259	702 EAST SIXTH STREE	ESE 1/2 - 1 (0.545 mi.)	X144	551
ARCO FAC #1259	702 EAST SIXTH	ESE 1/2 - 1 (0.545 mi.)	X145	552

Lower Elevation	Address	Direction / Distance	Map ID	Page
99010	***309 S MAIN ST***	***ENE 1/8 - 1/4 (0.127 mi.)***	***E54***	***223***
SAN CLEMENTE BUSINES	***215 JOY ST***	***ENE 1/2 - 1 (0.613 mi.)***	***147***	***557***

EDR HIGH RISK HISTORICAL RECORDS

EDR Exclusive Records

EDR Hist Auto: EDR has searched selected national collections of business directories and has collected listings of potential gas station/filling station/service station sites that were available to EDR researchers. EDR's review was limited to those categories of sources that might, in EDR's opinion, include gas station/filling station/service station establishments. The categories reviewed included, but were not limited to gas, gas station, gasoline station, filling station, auto, automobile repair, auto service station, service station, etc. This database falls within a category of information EDR classifies as "High Risk Historical Records", or HRHR. EDR's HRHR effort presents unique and sometimes proprietary data about past sites and operations that typically create environmental concerns, but may not show up in current government records searches.

A review of the EDR Hist Auto list, as provided by EDR, has revealed that there are 25 EDR Hist Auto sites within approximately 0.25 miles of the target property.

Equal/Higher Elevation	Address	Direction / Distance	Map ID	Page
KLEIN ALBT	301 W 6TH ST	SW 0 - 1/8 (0.054 mi.)	A4	15
FINK S STAR GARAGE &	217-219 W 6TH ST	SSE 0 - 1/8 (0.065 mi.)	B5	15

EXECUTIVE SUMMARY

Equal/Higher Elevation	Address	Direction / Distance	Map ID	Page
BRIDGES J J	319 W 6TH ST	SSW 0 - 1/8 (0.067 mi.)	A6	15
ASSOCIATED SERVICE S	302 W 6TH ?COR BEL	SSW 0 - 1/8 (0.073 mi.)	A12	27
TUCKER & MOORES GILM	224 W 6TH ST	SSE 0 - 1/8 (0.074 mi.)	B16	34
GAGNER EDMUND REAR	320 W 6TH ST	SSW 0 - 1/8 (0.074 mi.)	A17	34
HOSKINS C W	204 W 6TH ST	SSE 0 - 1/8 (0.078 mi.)	B20	56
KIRKPATRICK VIRGIL P	202 W 6TH ST	SSE 0 - 1/8 (0.078 mi.)	B21	56
PALM SPRINGS OIL CO	401 W 6TH ST	WSW 0 - 1/8 (0.102 mi.)	D46	200
HOOVER S GARAGE	414-24 W 6TH ST	SW 0 - 1/8 (0.112 mi.)	D50	210
ROSS WALTER	422 W 6TH ST	SW 0 - 1/8 (0.117 mi.)	D51	211
GILLILAND & HOOKER	504 RAMONA AVE	ESE 1/8 - 1/4 (0.143 mi.)	F68	260
BRAKE & WHEEL SHOP	117 E 7TH ST	SSE 1/8 - 1/4 (0.143 mi.)	G69	260
SOPER S REPAIR SHOP	112 W 7TH ST	SSE 1/8 - 1/4 (0.150 mi.)	G70	260
CONNER CHAMP	512 W 6TH ST	WSW 1/8 - 1/4 (0.171 mi.)	H77	292
TABER A L	208 E 6TH ST	ESE 1/8 - 1/4 (0.194 mi.)	K82	301
CORONA MOTORS	214 E 6TH ST	ESE 1/8 - 1/4 (0.203 mi.)	K84	303
HARVEYS AUTOTECH	521 W 6TH ST	WSW 1/8 - 1/4 (0.203 mi.)	I87	315
BAUDAUX LEBN	223 E 6TH ST	ESE 1/8 - 1/4 (0.230 mi.)	P94	350
STANDARD STATIONS IN	301 E 6TH ST	ESE 1/8 - 1/4 (0.244 mi.)	P105	377

Lower Elevation	Address	Direction / Distance	Map ID	Page
KIRKPATRICK VIRGIL P	304 S MAIN	NE 0 - 1/8 (0.095 mi.)	C30	114
CORONA MALL OIL COMP	309 S MAIN ST	ENE 1/8 - 1/4 (0.127 mi.)	E59	234
CORONA MALL OIL COMP	117 E 4TH ST STE B	ENE 1/8 - 1/4 (0.130 mi.)	E62	247
NEVINS SERVICE	103 E 3RD ST	NE 1/8 - 1/4 (0.152 mi.)	E71	260
CORP TRANS INC	133 WASHBURN CIR B	NNE 1/8 - 1/4 (0.241 mi.)	O102	362

EDR Hist Cleaner: EDR has searched selected national collections of business directories and has collected listings of potential dry cleaner sites that were available to EDR researchers. EDR's review was limited to those categories of sources that might, in EDR's opinion, include dry cleaning establishments. The categories reviewed included, but were not limited to dry cleaners, cleaners, laundry, laundromat, cleaning/laundry, wash & dry etc. This database falls within a category of information EDR classifies as "High Risk Historical Records", or HRHR. EDR's HRHR effort presents unique and sometimes proprietary data about past sites and operations that typically create environmental concerns, but may not show up in current government records searches.

A review of the EDR Hist Cleaner list, as provided by EDR, has revealed that there are 5 EDR Hist Cleaner sites within approximately 0.25 miles of the target property.

Equal/Higher Elevation	Address	Direction / Distance	Map ID	Page
AMERICAN DRY CLEANER	312 W 6TH ST 197	SSW 0 - 1/8 (0.073 mi.)	A15	34
AMERICAN DRY CLEANER	425 S CORONA MALL	E 0 - 1/8 (0.083 mi.)	22	57
CLARK S TOQGERY & DR	207 E 6TH ST	ESE 1/8 - 1/4 (0.180 mi.)	F79	294

Lower Elevation	Address	Direction / Distance	Map ID	Page
AMERICAN DRIVE THRU	310 S MAIN ST	NE 0 - 1/8 (0.072 mi.)	C11	26
IOME LAUNDRY THE	121 MAIN ST	NE 1/8 - 1/4 (0.232 mi.)	95	350

EXECUTIVE SUMMARY

Due to poor or inadequate address information, the following sites were not mapped. Count: 3 records.

Site Name	Database(s)
LYON/COPLEY CORONA ASSO. L.P.	CPS-SLIC
EDISON/CORONA MGP	EDR MGP
WU PROPERTY, FIELDSTONE COMMUNTIES	ENVIROSTOR

OVERVIEW MAP - 7992615.2S

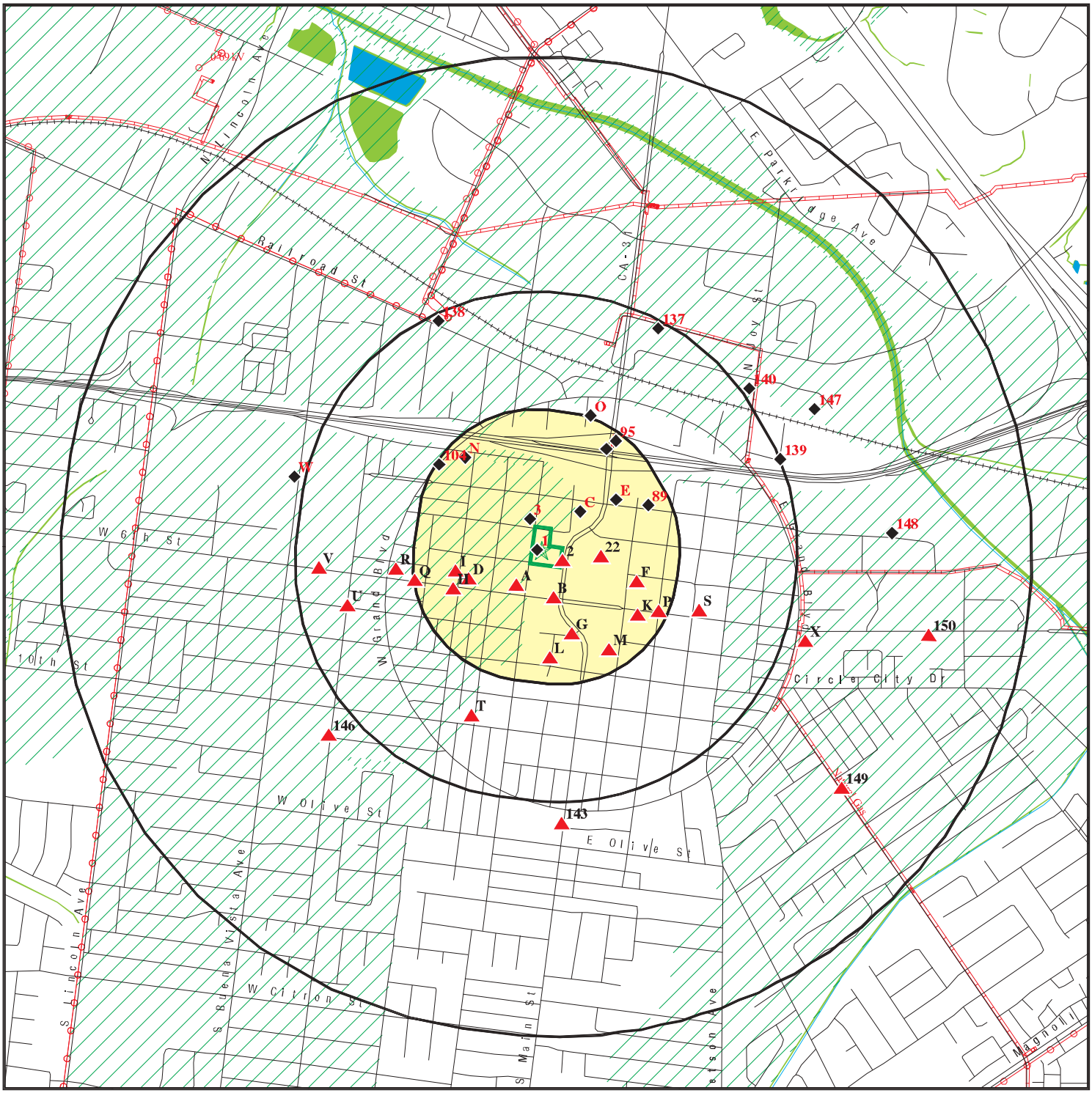

Target Property

Sites at elevations higher than or equal to the target property

Sites at elevations lower than the target property

Manufactured Gas Plants

National Priority List Sites

Dept. Defense Sites

0 1/4 1/2 1 Miles

Indian Reservations BIA

Power transmission lines

Pipelines

Special Flood Hazard Area (1%)

0.2% Annual Chance Flood Hazard

National Wetland Inventory

State Wetlands

Areas of Concern

This report includes Interactive Map Layers to display and/or hide map information. The legend includes only those icons for the default map view.

SITE NAME: 421 South Belle Avenue ADDRESS: 421 South Belle Avenue Corona CA 92882 LAT/LONG: 33.877 / 117.568236	CLIENT: Ramboll Americas Engineering Solutions, Inc. CONTACT: Nazgol Zandipour INQUIRY #: 7992615.2s DATE: May 19, 2025 2:09 pm

Copyright © 2025 EDR, Inc. © 2015 TomTom Rel. 2015.

DETAIL MAP - 7992615.2S

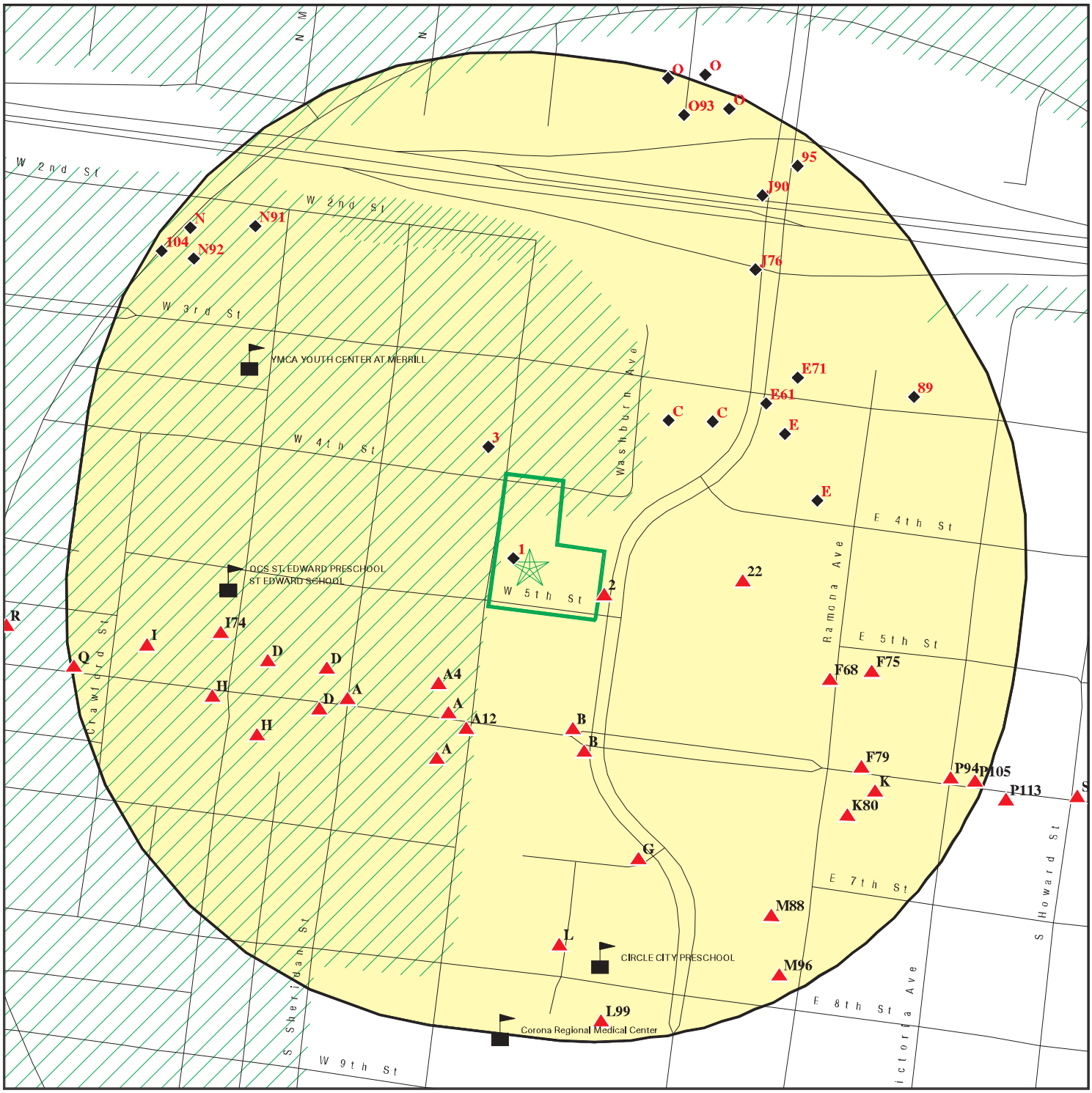

0 1/16 1/8 1/4 Miles

- Target Property
- Sites at elevations higher than or equal to the target property
- Sites at elevations lower than the target property
- Manufactured Gas Plants
- Sensitive Receptors
- National Priority List Sites
- Dept. Defense Sites
- Indian Reservations BIA
- Special Flood Hazard Area (1%)
- 0.2% Annual Chance Flood Hazard
- Areas of Concern

This report includes Interactive Map Layers to display and/or hide map information. The legend includes only those icons for the default map view.

SITE NAME: 421 South Belle Avenue	CLIENT: Ramboll Americas Engineering Solutions, Inc.
ADDRESS: 421 South Belle Avenue Corona CA 92882	CONTACT: Nazgol Zandipour
LAT/LONG: 33.877 / 117.568236	INQUIRY #: 7992615.2s DATE: May 19, 2025 2:15 pm

Copyright © 2025 EDR, Inc. © 2015 TomTom Rel. 2015.

MAP FINDINGS SUMMARY

Database	Search Distance (Miles)	Target Property	< 1/8	1/8 - 1/4	1/4 - 1/2	1/2 - 1	> 1	Total Plotted
STANDARD ENVIRONMENTAL RECORDS								
Lists of Federal NPL (Superfund) sites								
NPL	1.000		0	0	0	0	NR	0
Proposed NPL	1.000		0	0	0	0	NR	0
NPL LIENS	0.001		0	NR	NR	NR	NR	0
Lists of Federal Delisted NPL sites								
Delisted NPL	1.000		0	0	0	0	NR	0
Lists of Federal sites subject to CERCLA removals and CERCLA orders								
FEDERAL FACILITY	0.500		0	0	0	NR	NR	0
SEMS	0.500		0	0	1	NR	NR	1
Lists of Federal CERCLA sites with NFRAP								
SEMS-ARCHIVE	0.500		0	0	0	NR	NR	0
Lists of Federal RCRA facilities undergoing Corrective Action								
CORRACTS	1.000		0	0	0	0	NR	0
Lists of Federal RCRA TSD facilities								
RCRA-TSDF	0.500		0	0	0	NR	NR	0
Lists of Federal RCRA generators								
RCRA-LQG	0.250		0	0	NR	NR	NR	0
RCRA-SQG	0.250		1	5	NR	NR	NR	6
RCRA-VSQG	0.250		0	0	NR	NR	NR	0
Federal institutional controls / engineering controls registries								
LUCIS	0.500		0	0	0	NR	NR	0
US ENG CONTROLS	0.500		0	0	0	NR	NR	0
US INST CONTROLS	0.500		0	0	0	NR	NR	0
Federal ERNS list								
ERNS	0.001		0	NR	NR	NR	NR	0
Lists of state- and tribal (Superfund) equivalent sites								
RESPONSE	1.000		0	0	1	0	NR	1
Lists of state- and tribal hazardous waste facilities								
ENVIROSTOR	1.000		0	1	3	9	NR	13
Lists of state and tribal landfills and solid waste disposal facilities								
SWF/LF	0.500		0	0	0	NR	NR	0

MAP FINDINGS SUMMARY

Database	Search Distance (Miles)	Target Property	< 1/8	1/8 - 1/4	1/4 - 1/2	1/2 - 1	> 1	Total Plotted
Lists of state and tribal leaking storage tanks								
LUST	0.500		7	6	15	NR	NR	28
INDIAN LUST	0.500		0	0	0	NR	NR	0
CPS-SLIC	0.500		0	1	2	NR	NR	3
Lists of state and tribal registered storage tanks								
FEMA UST	0.250		0	0	NR	NR	NR	0
UST	0.250		4	2	NR	NR	NR	6
AST	0.250		0	0	NR	NR	NR	0
INDIAN UST	0.250		0	0	NR	NR	NR	0
Lists of state and tribal voluntary cleanup sites								
INDIAN VCP	0.500		0	0	0	NR	NR	0
VCP	0.500		0	0	1	NR	NR	1
Lists of state and tribal brownfield sites								
BROWNFIELDS	0.500		0	0	0	NR	NR	0
ADDITIONAL ENVIRONMENTAL RECORDS								
Local Brownfield lists								
US BROWNFIELDS	0.500		1	0	0	NR	NR	1
Local Lists of Landfill / Solid Waste Disposal Sites								
WMUDS/SWAT	0.500		0	0	0	NR	NR	0
SWRCY	0.500		0	0	0	NR	NR	0
HAULERS	0.001		0	NR	NR	NR	NR	0
INDIAN ODI	0.500		0	0	0	NR	NR	0
ODI	0.500		0	0	0	NR	NR	0
DEBRIS REGION 9	0.500		0	0	0	NR	NR	0
IHS OPEN DUMPS	0.500		0	0	0	NR	NR	0
Local Lists of Hazardous waste / Contaminated Sites								
US HIST CDL	0.001		0	NR	NR	NR	NR	0
HIST Cal-Sites	1.000		0	0	1	0	NR	1
SCH	0.250		0	0	NR	NR	NR	0
CDL	0.001		0	NR	NR	NR	NR	0
Toxic Pits	1.000		0	0	0	0	NR	0
CERS HAZ WASTE	0.250		4	4	NR	NR	NR	8
US CDL	0.001		0	NR	NR	NR	NR	0
Local Lists of Registered Storage Tanks								
SWEEPS UST	0.250		1	1	NR	NR	NR	2
HIST UST	0.250		4	4	NR	NR	NR	8
CERS TANKS	0.250		2	1	NR	NR	NR	3
CA FID UST	0.250		1	1	NR	NR	NR	2
Local Land Records								
LIENS	0.001		0	NR	NR	NR	NR	0

MAP FINDINGS SUMMARY

Database	Search Distance (Miles)	Target Property	< 1/8	1/8 - 1/4	1/4 - 1/2	1/2 - 1	> 1	Total Plotted
LIENS 2	0.001		0	NR	NR	NR	NR	0
DEED	0.500		0	0	1	NR	NR	1
Records of Emergency Release Reports								
HMIRS	0.001		0	NR	NR	NR	NR	0
CHMIRS	0.001		0	NR	NR	NR	NR	0
LDS	0.001		0	NR	NR	NR	NR	0
MCS	0.001		0	NR	NR	NR	NR	0
SPILLS 90	0.001		0	NR	NR	NR	NR	0
Other Ascertainable Records								
RCRA NonGen / NLR	0.250		10	15	NR	NR	NR	25
FUDS	1.000		0	0	0	0	NR	0
DOD	1.000		0	0	0	0	NR	0
SCRD DRYCLEANERS	0.500		0	0	0	NR	NR	0
US FIN ASSUR	0.001		0	NR	NR	NR	NR	0
EPA WATCH LIST	0.001		0	NR	NR	NR	NR	0
2020 COR ACTION	0.250		0	0	NR	NR	NR	0
TSCA	0.001		0	NR	NR	NR	NR	0
TRIS	0.001		0	NR	NR	NR	NR	0
SSTS	0.001		0	NR	NR	NR	NR	0
ROD	1.000		0	0	0	0	NR	0
RMP	0.001		0	NR	NR	NR	NR	0
RAATS	0.001		0	NR	NR	NR	NR	0
PRP	0.001		0	NR	NR	NR	NR	0
PADS	0.001		0	NR	NR	NR	NR	0
ICIS	0.001		0	NR	NR	NR	NR	0
FTTS	0.001		0	NR	NR	NR	NR	0
MLTS	0.001		0	NR	NR	NR	NR	0
COAL ASH DOE	0.001		0	NR	NR	NR	NR	0
COAL ASH EPA	0.500		0	0	0	NR	NR	0
PCB TRANSFORMER	0.001		0	NR	NR	NR	NR	0
RADINFO	0.001		0	NR	NR	NR	NR	0
HIST FTTS	0.001		0	NR	NR	NR	NR	0
DOT OPS	0.001		0	NR	NR	NR	NR	0
CONSENT	1.000		0	0	0	0	NR	0
INDIAN RESERV	1.000		0	0	0	0	NR	0
FUSRAP	1.000		0	0	0	0	NR	0
UMTRA	0.500		0	0	0	NR	NR	0
LEAD SMELTERS	0.001		0	NR	NR	NR	NR	0
US AIRS	0.001		0	NR	NR	NR	NR	0
US MINES	0.250		0	1	NR	NR	NR	1
ABANDONED MINES	TP		NR	NR	NR	NR	NR	0
MINES MRDS	TP		NR	NR	NR	NR	NR	0
FINDS	0.001		0	NR	NR	NR	NR	0
UXO	1.000		0	0	0	0	NR	0
DOCKET HWC	TP		NR	NR	NR	NR	NR	0
ECHO	TP		NR	NR	NR	NR	NR	0
FUELS PROGRAM	0.250		0	0	NR	NR	NR	0
PFAS NPL	0.250		0	0	NR	NR	NR	0
PFAS FEDERAL SITES	0.250		0	0	NR	NR	NR	0

MAP FINDINGS SUMMARY

Database	Search Distance (Miles)	Target Property	< 1/8	1/8 - 1/4	1/4 - 1/2	1/2 - 1	> 1	Total Plotted
PFAS TRIS	0.250		0	0	NR	NR	NR	0
PFAS TSCA	0.250		0	0	NR	NR	NR	0
PFAS RCRA MANIFEST	0.250		0	0	NR	NR	NR	0
PFAS ATSDR	0.250		0	0	NR	NR	NR	0
PFAS WQP	0.250		0	0	NR	NR	NR	0
PFAS NPDES	0.250		0	0	NR	NR	NR	0
PFAS PROJECT	0.250		0	0	NR	NR	NR	0
PFAS ECHO	0.250		0	1	NR	NR	NR	1
PFAS ECHO FIRE TRAIN	0.250		0	0	NR	NR	NR	0
PFAS PT 139 AIRPORT	0.250		0	0	NR	NR	NR	0
AQUEOUS FOAM NRC	0.250		0	0	NR	NR	NR	0
BIOSOLIDS	TP		NR	NR	NR	NR	NR	0
UST FINDER	0.250		2	1	NR	NR	NR	3
UST FINDER RELEASE	0.500		3	2	7	NR	NR	12
E MANIFEST	0.250		6	6	NR	NR	NR	12
PFAS	0.250		0	1	NR	NR	NR	1
AQUEOUS FOAM	TP		NR	NR	NR	NR	NR	0
CA BOND EXP. PLAN	1.000		0	0	0	0	NR	0
CHROME PLATING	0.500		0	0	0	NR	NR	0
Cortese	0.500		3	2	7	NR	NR	12
CUPA Listings	0.250		0	0	NR	NR	NR	0
DRYCLEANERS	0.250		4	0	NR	NR	NR	4
EMI	0.001		0	NR	NR	NR	NR	0
ENF	0.001		0	NR	NR	NR	NR	0
Financial Assurance	0.001		0	NR	NR	NR	NR	0
ICE	TP		NR	NR	NR	NR	NR	0
HIST CORTESE	0.500		3	2	6	NR	NR	11
HWP	1.000		0	0	0	0	NR	0
HWT	0.250		0	0	NR	NR	NR	0
HWTS	TP		NR	NR	NR	NR	NR	0
HAZNET	0.001		0	NR	NR	NR	NR	0
MINES	TP		NR	NR	NR	NR	NR	0
MWMP	0.250		0	0	NR	NR	NR	0
NPDES	0.001		1	NR	NR	NR	NR	1
PEST LIC	TP		NR	NR	NR	NR	NR	0
PROC	0.500		0	0	0	NR	NR	0
Notify 65	1.000		0	1	0	3	NR	4
HAZMAT	0.250		0	0	NR	NR	NR	0
UIC	0.001		0	NR	NR	NR	NR	0
UIC GEO	TP		NR	NR	NR	NR	NR	0
WASTEWATER PITS	0.500		0	0	0	NR	NR	0
WDS	0.001		0	NR	NR	NR	NR	0
WIP	0.250		0	0	NR	NR	NR	0
MILITARY PRIV SITES	TP		NR	NR	NR	NR	NR	0
PROJECT	TP		NR	NR	NR	NR	NR	0
WDR	TP		NR	NR	NR	NR	NR	0
CIWQS	TP		NR	NR	NR	NR	NR	0
CERS	TP		NR	NR	NR	NR	NR	0
NON-CASE INFO	TP		NR	NR	NR	NR	NR	0
OTHER OIL GAS	TP		NR	NR	NR	NR	NR	0
PROD WATER PONDS	TP		NR	NR	NR	NR	NR	0

MAP FINDINGS SUMMARY

Database	Search Distance (Miles)	Target Property	< 1/8	1/8 - 1/4	1/4 - 1/2	1/2 - 1	> 1	Total Plotted
SAMPLING POINT	TP		NR	NR	NR	NR	NR	0
WELL STIM PROJ	TP		NR	NR	NR	NR	NR	0
EDR HIGH RISK HISTORICAL RECORDS								
EDR Exclusive Records								
EDR MGP	1.000		0	0	0	0	NR	0
EDR Hist Auto	0.250		12	13	NR	NR	NR	25
EDR Hist Cleaner	0.250		3	2	NR	NR	NR	5
EDR RECOVERED GOVERNMENT ARCHIVES								
Exclusive Recovered Govt. Archives								
RGA LF	0.001		0	NR	NR	NR	NR	0
RGA LUST	0.001		0	NR	NR	NR	NR	0
- Totals --		0	72	73	45	12	0	202

NOTES:

TP = Target Property

NR = Not Requested at this Search Distance

Sites may be listed in more than one database

1
< 1/8
1 ft.

CORONA GREEN ALLEYS
417 S BELLE AVA
CORONA, CA 92882

NPDES **S132485365**
CIWQS **N/A**
CERS

Relative:
Lower

Actual:
655 ft.

NPDES:

Name:	CORONA GREEN ALLEYS
Address:	417 S BELLE AVA
City,State,Zip:	CORONA, CA 92882
Facility Status:	Active
NPDES Number:	CAS000002
Region:	8
Agency Number:	0
Regulatory Measure ID:	576444
Place ID:	Not reported
Order Number:	2009-0009-DWQ
WDID:	8 33C404905
Regulatory Measure Type:	Enrollee
Program Type:	Construction
Adoption Date Of Regulatory Measure:	Not reported
Effective Date Of Regulatory Measure:	09/05/2024
Termination Date Of Regulatory Measure:	Not reported
Expiration Date Of Regulatory Measure:	Not reported
Discharge Address:	400 South Vicentia Avenue
Discharge Name:	City of Corona Public Works Department
Discharge City:	Corona
Discharge State:	California
Discharge Zip:	92882
Status:	Not reported
Status Date:	Not reported
Operator Name:	Not reported
Operator Address:	Not reported
Operator City:	Not reported
Operator State:	Not reported
Operator Zip:	Not reported

Name:	CORONA GREEN ALLEYS
Address:	417 S BELLE AVA
City,State,Zip:	CORONA, CA 92882
Facility Status:	Not reported
NPDES Number:	Not reported
Region:	Not reported
Agency Number:	Not reported
Regulatory Measure ID:	Not reported
Place ID:	Not reported
Order Number:	Not reported
WDID:	8 33C404905
Regulatory Measure Type:	Construction
Program Type:	Not reported
Adoption Date Of Regulatory Measure:	Not reported
Effective Date Of Regulatory Measure:	Not reported
Termination Date Of Regulatory Measure:	Not reported
Expiration Date Of Regulatory Measure:	Not reported
Discharge Address:	Not reported
Discharge Name:	Not reported
Discharge City:	Not reported
Discharge State:	Not reported
Discharge Zip:	Not reported
Status:	Active

CORONA GREEN ALLEYS (Continued) **S132485365**

Status Date:	09/05/2024
Operator Name:	City of Corona Public Works Department
Operator Address:	400 South Vicentia Avenue
Operator City:	Corona
Operator State:	California
Operator Zip:	92882

CIWQS:

Name:	Corona Green Alleys
Address:	417 S BELLE AVA
City,State,Zip:	CORONA, CA 92882
Agency:	City of Corona Public Works Department
Agency Address:	400 South Vicentia Avenue, Corona, CA 92882
Place/Project Type:	Construction - Reconstruction
SIC/NAICS:	Not reported
Region:	8
Program:	CONSTW
Regulatory Measure Status:	Active
Regulatory Measure Type:	Storm water construction
Order Number:	2009-0009-DWQ
WDID:	8 33C404905
NPDES Number:	CAS000002
Adoption Date:	Not reported
Effective Date:	09/05/2024
Termination Date:	Not reported
Expiration/Review Date:	Not reported
Design Flow:	Not reported
Major/Minor:	Not reported
Complexity:	Not reported
TTWQ:	Not reported
Enforcement Actions within 5 years:	0
Violations within 5 years:	0
Latitude:	33.87705
Longitude:	-117.56824

CERS:

Name:	CORONA GREEN ALLEYS
Address:	417 S BELLE AVA
City,State,Zip:	CORONA, CA 92882
Site ID:	934085
CERS ID:	924499
CERS Description:	Construction Storm Water

---

2 **CORONA RDA MAIN AT RAMONA PROPERTY** **US BROWNFIELDS** **1014673210**
ESE **480 S MAIN ST/599 S RAMONA AVE** **N/A**
< 1/8 **CORONA, CA 92879**
0.003 mi.
16 ft.

Relative:
Higher

Actual:
660 ft.

US BROWNFIELDS:

Name:	Corona Rda Main At Ramona Property
Address:	480 S Main St/599 S Ramona Ave
City,State,Zip:	CORONA, CA 92879
Property ID:	117141
Property Alias:	Not reported
Recipient Name:	R9 TBA - California (ARRA)
Grant Type:	Hazardous

CORONA RDA MAIN AT RAMONA PROPERTY (Continued) **1014673210**

Property Number:	117-143-015/117-151-022
Parcel Size:	6.15
Latitude:	33.8764
Longitude:	-117.5661
Census Tract:	6065041602
State or Tribal Voluntary Response Program:	Y
Program Name:	2B
AA Activity Funded:	Not reported
Start Date:	Not reported
Redev Completition Date:	Not reported
Completed Date:	Not reported
Cleanup Funding:	Not reported
Cleanup Funding Source:	Not reported
Activity Funded:	Not reported
Assessment Funding:	Not reported
Assessment Funding Source:	Not reported
Redevelopment Funding:	Not reported
Contaminants REC:	Not reported
Contaminants Found at Actionable Level:	Not reported
Redev. Funding Source:	Not reported
Redev. Funding Entity Name:	Not reported
Contaminants Found Below Actionable Level:	Not reported
Redevelopment Start Date:	Not reported
Assessment Funding Entity:	EPA
Cleanup Funding Entity:	Not reported
Climate Adapt Mitig - Planning or Assessment:	Not reported
Cooperative Agreement Number:	n/a
Start Date:	2010-05-18 00:00:00
Ownership Entity:	Not reported
Additional Institutional Controls Information:	Not reported
Completion Date:	2010-11-10 00:00:00
Address of Data Sources (URL if available) 1:	Not reported
Cleanup Required:	U
Indicates Cleanup/Treatment Tech Implemented:	Not reported
Institutional Controls Required:	U
IC Category Proprietary Controls:	Not reported
Excavation and Disposal of Soils:	Not reported
Extraction of contaminants:	Not reported
IC Cat. Info. Devices:	Not reported
Removal of materials (tanks and piping, etc.):	Not reported
IC Cat. Gov. Controls:	Not reported
Reduction of Contam Bioremediation/Phytoremediation:	Not reported
IC Cat. Enforcement Permit Tools:	Not reported
Cleanup of structures:	Not reported
IC in place date:	Not reported
Additional Cleanup/Treatment Tech Info:	Not reported
IC in place:	N
Address of Data Source (URL if available) 2:	Not reported
Indicate whether Engineering Controls are required:	U
State/tribal program ID:	Not reported
Cover Technologies (e.g., Capping):	Not reported
Security (e.g., Guard, Fence):	Not reported
Immobilization Process:	Not reported
Engineering Barriers (e.g., Slurry Walls, Sheet):	Not reported
Other:	Not reported
Additional Engineering Controls Information:	Not reported
Address of Data Source (URL if available) 3:	Not reported

CORONA RDA MAIN AT RAMONA PROPERTY (Continued) **1014673210**

Indicate whether Engineering Controls are in place:	N
Date Engineering Controls put into place:	Not reported
ACRES Cleaned Up:	Not reported
Section 128(a) State/Tribal:	Not reported
Multipurpose - Cost Share Amount:	Not reported
Cleanup - Cost Share Amount:	Not reported
RLF Loan - Total Loan Amount:	Not reported
RLF - Loan Signed Date:	Not reported
RLF Loan - Anticipated Repayment Start Date:	Not reported
RLF Loan - Anticipated Repayment End Date:	Not reported
RLF Loan - Interest Rate:	Not reported
RLF Loan - EPA Funds Used:	Not reported
Contaminant Cleanup:	Not reported
RLF Loan - Cost Share Used:	Not reported
Media Affected:	Not reported
RLF Loan - Program Income Used:	Not reported
Media Cleanup:	Not reported
RLF Loan - Discounted:	Not reported
RLF Loan - Discount Percentage:	Not reported
RLF Subgrant - Total Subgrant Amount:	Not reported
RLF Subgrant - Signed Date:	Not reported
RLF Subgrant - EPA Funds Used:	Not reported
RLF Subgrant - Cost Share Used:	Not reported
RLF Subgrant - Program Income Used:	Not reported
RLF Direct Cleanup - Total Funding Amt:	Not reported
Num. of cleanup and re-dev. jobs:	Not reported
RLF Direct Cleanup - Source of Funding:	Not reported
RLF Leveraged - Funding Source Type:	Not reported
Past use greenspace acreage:	Not reported
Past use residential acreage:	Not reported
RLF Leveraged - Entity Providing Funding:	Not reported
RLF Leveraged - Funding Amount:	Not reported
Cleanup Completion Doc - NFA Letter Received:	N
Past use commercial acreage:	6.15
NFA Letter Date Received:	Not reported
Past use industrial acreage:	Not reported
Cleanup Comp Doc - Letter/Signed Rep Qualified Pro:	N
Future use greenspace acreage:	Not reported
Letter/Signed Report Date Received:	Not reported
Future use residential acreage:	3
Future use commercial acreage:	3.15
Cleanup Completion Doc- Other forms of Doc:	Not reported
Future use industrial acreage:	Not reported
Climate Adapt and Mitiga - Demo or Cleanup:	Not reported
ReDev Activity Funded:	Not reported
Amount of Funding Expended on this Activity 2:	Not reported
Number of Redevelopment Jobs Leveraged:	Not reported
Climate Adaptation and Mitigation Redevelopment:	Not reported
Radius:	0.5
Below Poverty Number:	1737
Below Poverty Percent:	28.5
Meidan Income:	7985
Meidan Income Number:	3769
Meidan Income Percent:	61.84
Vacant Housing Number:	44
Vacant Housing Percent:	2.79
Unemployed Number:	593

CORONA RDA MAIN AT RAMONA PROPERTY (Continued) **1014673210**

Unemployed Percent: 9.73

3
NNW
< 1/8
0.019 mi.
101 ft.

320 SOUTH BELLE AVENUE
320 SOUTH BELLE AVENUE
CORONA, CA 92882

RCRA NonGen / NLR **1027212327**
CAC003176817

Relative:
Lower

Actual:
646 ft.

RCRA Listings:

Date Form Received by Agency:		20220518
Handler Name:		320 South Belle Avenue
Handler Address:		320 South Belle Avenue
Handler City,State,Zip:		CORONA, CA 92882
EPA ID:		CAC003176817
Contact Name:		MANUEL NUNEZ
Contact Address:		320 SOUTH BELLE AVENUE
Contact City,State,Zip:		CORONA, CA 92882
Contact Telephone:		951-398-2682
Contact Fax:		Not reported
Contact Email:		ITZELN410@GMAIL.COM
Contact Title:		Not reported
EPA Region:		09
Land Type:		Not reported
Federal Waste Generator Description:		Not a generator, verified
Non-Notifier:		Not reported
Biennial Report Cycle:		Not reported
Accessibility:		Not reported
Active Site Indicator:		Not reported
State District Owner:		Not reported
State District:		Not reported
Mailing Address:		320 SOUTH BELLE AVENUE
Mailing City,State,Zip:		CORONA, CA 92882
Owner Name:	Manuel Nunez	
Owner Type:		Other
Operator Name:	Manuel Nunez	
Operator Type:		Other
Short-Term Generator Activity:		No
Importer Activity:		No
Mixed Waste Generator:		No
Transporter Activity:		No
Transfer Facility Activity:		No
Recycler Activity with Storage:		No
Small Quantity On-Site Burner Exemption:		No
Smelting Melting and Refining Furnace Exemption:		No
Underground Injection Control:		No
Off-Site Waste Receipt:		No
Universal Waste Indicator:		No
Universal Waste Destination Facility:		No
Federal Universal Waste:		No
Active Site State-Reg Handler:		---
Federal Facility Indicator:		Not reported
Hazardous Secondary Material Indicator:		N
Sub-Part K Indicator:		Not reported
2018 GPRA Permit Baseline:		Not on the Baseline
2018 GPRA Renewals Baseline:		Not on the Baseline
202 GPRA Corrective Action Baseline:		No
Subject to Corrective Action Universe:		No
Non-TSDFs Where RCRA CA has Been Imposed Universe:		No

320 SOUTH BELLE AVENUE (Continued) **1027212327**

Corrective Action Priority Ranking:	No NCAPS ranking
Environmental Control Indicator:	No
Institutional Control Indicator:	No
Human Exposure Controls Indicator:	N/A
Groundwater Controls Indicator:	N/A
Significant Non-Complier Universe:	No
Unaddressed Significant Non-Complier Universe:	No
Addressed Significant Non-Complier Universe:	No
Significant Non-Complier With a Compliance Schedule Universe:	No
Financial Assurance Required:	Not reported
Handler Date of Last Change:	20241212
Recognized Trader-Importer:	No
Recognized Trader-Exporter:	No
Importer of Spent Lead Acid Batteries:	No
Exporter of Spent Lead Acid Batteries:	No
Recycler Activity Without Storage:	No
Manifest Broker:	No
Sub-Part P Indicator:	No

Handler - Owner Operator:

Owner/Operator Indicator:	Operator
Owner/Operator Name: MANUEL NUNEZ	
Legal Status:	Other
Date Became Current:	Not reported
Date Ended Current:	Not reported
Owner/Operator Address:	320 SOUTH BELLE AVENUE
Owner/Operator City,State,Zip:	CORONA, CA 92882
Owner/Operator Telephone:	951-398-2682
Owner/Operator Telephone Ext:	Not reported
Owner/Operator Fax:	Not reported
Owner/Operator Email:	Not reported

Owner/Operator Indicator:	Owner
Owner/Operator Name: MANUEL NUNEZ	
Legal Status:	Other
Date Became Current:	Not reported
Date Ended Current:	Not reported
Owner/Operator Address:	320 SOUTH BELLE AVENUE
Owner/Operator City,State,Zip:	CORONA, CA 92882
Owner/Operator Telephone:	951-398-2682
Owner/Operator Telephone Ext:	Not reported
Owner/Operator Fax:	Not reported
Owner/Operator Email:	Not reported

Historic Generators:

Receive Date:	20220518
Handler Name: 320 SOUTH BELLE AVENUE	
Federal Waste Generator Description:	Not a generator, verified
State District Owner:	Not reported
Large Quantity Handler of Universal Waste:	No
Recognized Trader Importer:	No
Recognized Trader Exporter:	No
Spent Lead Acid Battery Importer:	No
Spent Lead Acid Battery Exporter:	No
Current Record:	Yes

320 SOUTH BELLE AVENUE (Continued) **1027212327**

Non Storage Recycler Activity: No
Electronic Manifest Broker: No

List of NAICS Codes and Descriptions:
NAICS Code: 56299
NAICS Description: All Other Waste Management Services

Facility Has Received Notices of Violations:
Violations: No Violations Found

Evaluation Action Summary:
Evaluations: No Evaluations Found

A4 **KLEIN ALBT** **EDR Hist Auto** **1009123033**
SW **301 W 6TH ST** **N/A**
< 1/8 **CORONA, CA**
0.054 mi.
284 ft. **Site 1 of 14 in cluster A**

Relative: EDR Hist Auto
Higher

Actual:
666 ft.

Year:	Name:	Type:
1939	KLEIN ALBT	GAS & OIL SERVICE STATIONS

B5 **FINK S STAR GARAGE & MACHINE SHOP** **EDR Hist Auto** **1009019214**
SSE **217-219 W 6TH ST** **N/A**
< 1/8 **CORONA, CA**
0.065 mi.
344 ft. **Site 1 of 4 in cluster B**

Relative: EDR Hist Auto
Higher

Actual:
672 ft.

Year:	Name:	Type:
1924	STAR GARAGE & MACHINE WORKS	AUTOMOBILE REPAIRING
1927	FINK S STAR GARAGE & MACHINE SH	AUTOMOBILE REPAIRING
1939	SMITH J C	AUTO REPAIRERS

A6 **BRIDGES J J** **EDR Hist Auto** **1009018050**
SSW **319 W 6TH ST** **N/A**
< 1/8 **CORONA, CA**
0.067 mi.
352 ft. **Site 2 of 14 in cluster A**

Relative: EDR Hist Auto
Higher

Actual:
669 ft.

Year:	Name:	Type:
1939	BRIDGES J J	GAS & OIL SERVICE STATIONS
2010	STAR BODY AUTO PARTS	General Automotive Repair Shops

C7 **AMERICAN DRIVE THRU CLEANERS** **CERS HAZ WASTE** **S121700489**
NE **310 S MAIN ST** **DRYCLEANERS** **N/A**
< 1/8 **CORONA, CA 91720** **CERS**
0.072 mi.
379 ft. **Site 1 of 16 in cluster C**

Relative: **Lower**
Actual: **643 ft.**

CERS HAZ WASTE:

Name:	AMERICAN DRIVE THRU CLEANERS
Address:	310 S MAIN ST
City,State,Zip:	CORONA, CA 92882
Site ID:	91607
CERS ID:	10552807
CERS Description:	Hazardous Waste Generator

DRYCLEAN SOUTH COAST:

Name:	AMERICAN DRIVE THRU CLEANERS
Address:	310 S MAIN ST
City,State,Zip:	CORONA, CA 91720
Facility ID:	9516
Application Number:	103027
Permit Number:	M29831
Status:	Sold
Representative Name:	Not reported
Representative Telephone:	Not reported
Permit Status:	INACTIVE
BCAT Number:	000234
BCAT Description:	DRY CLEANING EQUIP PERCHLOROETHYLENE
CCAT Number:	02
CCAT Description:	ADSORBER (DRY CLEANING) REGENERATIVE
UTM East:	0
UTM North:	0
Application Date:	11/02/1982
PO Issue Date:	03/18/1983
NAICS Code:	Not reported
SIC Code:	7216

Name:	AMERICAN DRIVE THRU CLEANERS
Address:	310 S MAIN ST
City,State,Zip:	CORONA, CA 91720
Facility ID:	9516
Application Number:	155000
Permit Number:	M57249
Status:	Sold
Representative Name:	Not reported
Representative Telephone:	Not reported
Permit Status:	INACTIVE
BCAT Number:	000234
BCAT Description:	DRY CLEANING EQUIP PERCHLOROETHYLENE
CCAT Number:	02
CCAT Description:	ADSORBER (DRY CLEANING) REGENERATIVE
UTM East:	0
UTM North:	0
Application Date:	03/30/1987
PO Issue Date:	06/08/1987
NAICS Code:	Not reported
SIC Code:	7216

Name:	AMERICAN DRIVE THRU CLEANERS
Address:	310 S MAIN ST

AMERICAN DRIVE THRU CLEANERS (Continued) **S121700489**

City,State,Zip:	CORONA, CA 91720
Facility ID:	9516
Application Number:	01037E
Permit Number:	E03335
Status:	Sold
Representative Name:	Not reported
Representative Telephone:	Not reported
Permit Status:	INACTIVE
BCAT Number:	000234
BCAT Description:	DRY CLEANING EQUIP PERCHLOROETHYLENE
CCAT Number:	Not reported
CCAT Description:	Not reported
UTM East:	0
UTM North:	0
Application Date:	12/31/9999
PO Issue Date:	09/29/1979
NAICS Code:	Not reported
SIC Code:	7216

CERS:

Name:	AMERICAN DRIVE THRU CLEANERS
Address:	310 S MAIN ST
City,State,Zip:	CORONA, CA 92882
Site ID:	91607
CERS ID:	10552807
CERS Description:	Chemical Storage Facilities

Violations:

Site ID:	91607
Site Name:	American Drive Thru Cleaners
Violation Date:	07-17-2015
Citation:	HSC 6.95 25505(a)(4) - California Health and Safety Code, Chapter 6.95, Section(s) 25505(a)(4)
Violation Description:	Failure to provide initial and annual training to all employees in safety procedures in the event of a release or threatened release of a hazardous material or failure to document and maintain training records for a minimum of three years.
Violation Notes:	Returned to compliance on 04/10/2016. Provide annual employee training documents.
Violation Division:	Corona Fire Department
Violation Program:	HMRRP
Violation Source:	CERS,

Site ID:	91607
Site Name:	American Drive Thru Cleaners
Violation Date:	08-10-2018
Citation:	HSC 6.95 25508(a)(1) - California Health and Safety Code, Chapter 6.95, Section(s) 25508(a)(1)
Violation Description:	Failure to complete and electronically submit a site map with all required content.
Violation Notes:	Returned to compliance on 10/03/2018. Site map is missing loading areas, storm drains, emergency response equipment, shut offs to water, gas & electric.
Violation Division:	Corona Fire Department
Violation Program:	HMRRP
Violation Source:	CERS,

AMERICAN DRIVE THRU CLEANERS (Continued) **S121700489**

Site ID:	91607
Site Name:	American Drive Thru Cleaners
Violation Date:	08-10-2018
Citation:	Un-Specified
Violation Description:	Business Plan Program - Operations/Maintenance - General Local Ordinance
Violation Notes:	Returned to compliance on 10/03/2018. Install NFPA 704 signs.
Violation Division:	Corona Fire Department
Violation Program:	HMRRP
Violation Source:	CERS,
Site ID:	91607
Site Name:	American Drive Thru Cleaners
Violation Date:	07-23-2021
Citation:	40 CFR 1 265.33 - U.S. Code of Federal Regulations, Title 40, Chapter 1, Section(s) 265.33
Violation Description:	Failure to test and maintain as necessary all facility communications or alarm systems, fire protection equipment, spill control equipment, and decontamination equipment to assure its proper operation in time of emergency.
Violation Notes:	Returned to compliance on 08/25/2021. Owner/operator failed to have the fire extinguisher located in the rear of the facility serviced within the past year. Observed a service date on the tag of February 2020. Owner/operator shall have the extinguisher serviced. Violation cleared on inspection report dated 8-25-2021.
Violation Division:	Riverside County Department of Env Health
Violation Program:	HW
Violation Source:	CERS,
Site ID:	91607
Site Name:	American Drive Thru Cleaners
Violation Date:	08-10-2018
Citation:	HSC 6.95 25505(a)(4) - California Health and Safety Code, Chapter 6.95, Section(s) 25505(a)(4)
Violation Description:	Failure to provide initial and annual training to all employees in safety procedures in the event of a release or threatened release of a hazardous material or failure to document and maintain training records for a minimum of three years.
Violation Notes:	Returned to compliance on 10/03/2018. Provide annual employee training documents.
Violation Division:	Corona Fire Department
Violation Program:	HMRRP
Violation Source:	CERS,
Site ID:	91607
Site Name:	American Drive Thru Cleaners
Violation Date:	02-07-2024
Citation:	HSC 6.95 25508(a)(3) - California Health and Safety Code, Chapter 6.95, Section(s) 25508(a)(3)
Violation Description:	Failure to establish and/or electronically submit an adequate training program in safety procedures in the event of a release or threatened release of a hazardous material. *Verify agricultural handler exemption HSC 25507.1
Violation Notes:	Returned to compliance on 02/26/2024. OBSERVATION: When on site employees were asked for the training records specific to the hazardous materials business plan (HMBP) and its elements, they were unable to provide any training documentation. CORRECTIVE ACTION:

AMERICAN DRIVE THRU CLEANERS (Continued) **S121700489**

	Implement employee training in regard to the HMBP and its elements. Document training via employee roster with signatures, the topic covered and dates, and maintain records for no less than 3 years on site, available for inspection.
Violation Division:	Corona Fire Department
Violation Program:	HMRRP
Violation Source:	CERS,
Site ID:	91607
Site Name:	American Drive Thru Cleaners
Violation Date:	08-10-2018
Citation:	HSC 6.95 25508(a)(1) - California Health and Safety Code, Chapter 6.95, Section(s) 25508(a)(1)
Violation Description:	Failure to annually review and electronically certify that the business plan is complete and accurate on or before the annual due date.
Violation Notes:	Returned to compliance on 07/29/2020. Failure to certify HMBP for 2018 * resubmitted for 2018 on 8/11/2018
Violation Division:	Corona Fire Department
Violation Program:	HMRRP
Violation Source:	CERS,
Site ID:	91607
Site Name:	American Drive Thru Cleaners
Violation Date:	02-07-2024
Citation:	HSC 6.95 25505(c) - California Health and Safety Code, Chapter 6.95, Section(s) 25505(c)
Violation Description:	Failure to have a business plan readily available to personnel of the business or the unified program facility with responsibilities for emergency response or training.
Violation Notes:	Returned to compliance on 02/26/2024. OBSERVATION: A printed hard copy or digital version of the complete CURRENT and APPROVED Hazardous Materials Business Plan (HMBP) was not available on-site, readily available to employees, or for inspection as required by statute. CORRECTIVE ACTION: Provide a copy of a current and accepted HMBP, on-site, readily accessible to employees, and for inspection. Example screenshots of what is to be available on-site are attached to the email. To clear the violation, email a clear photo of the HMBP location on-site to john.brown@coronaca.gov within 30 days of this report.
Violation Division:	Corona Fire Department
Violation Program:	HMRRP
Violation Source:	CERS,
Site ID:	91607
Site Name:	American Drive Thru Cleaners
Violation Date:	02-07-2024
Citation:	Un-Specified
Violation Description:	Business Plan Program - Operations/Maintenance - General Local Ordinance
Violation Notes:	Returned to compliance on 02/26/2024. OBSERVATION: No Safety Data Sheets were available on site when employee was asked for them. CORRECTIVE ACTION: Safety data sheets (SDS) as defined in CCR Title 8 shall be readily accessible electronically or maintained on the business premises for each hazardous material stored or handled at the facility. Provide SDS each material on site in a conspicuous area available to all employees and for inspection within 30 days of this

AMERICAN DRIVE THRU CLEANERS (Continued) **S121700489**

inspection.
Violation Division: Corona Fire Department
Violation Program: HMRRP
Violation Source: CERS,

Evaluation:
Eval General Type: Compliance Evaluation Inspection
Eval Date: 07-23-2021
Violations Found: Yes
Eval Type: Routine done by local agency
Eval Notes: Not reported
Eval Division: Riverside County Department of Env Health
Eval Program: HW
Eval Source: CERS,

Eval General Type: Compliance Evaluation Inspection
Eval Date: 08-21-2018
Violations Found: No
Eval Type: Routine done by local agency
Eval Notes: Not reported
Eval Division: Riverside County Department of Env Health
Eval Program: HW
Eval Source: CERS,

Eval General Type: Other/Unknown
Eval Date: 10-03-2018
Violations Found: No
Eval Type: Other, not routine, done by local agency
Eval Notes: Not reported
Eval Division: Corona Fire Department
Eval Program: HMRRP
Eval Source: CERS,

Eval General Type: Compliance Evaluation Inspection
Eval Date: 02-07-2024
Violations Found: Yes
Eval Type: Routine done by local agency
Eval Notes: Violations observed
Eval Division: Corona Fire Department
Eval Program: HMRRP
Eval Source: CERS,

Eval General Type: Compliance Evaluation Inspection
Eval Date: 07-17-2015
Violations Found: Yes
Eval Type: Routine done by local agency
Eval Notes: Not reported
Eval Division: Corona Fire Department
Eval Program: HMRRP
Eval Source: CERS,

Eval General Type: Compliance Evaluation Inspection
Eval Date: 08-21-2018
Violations Found: No
Eval Type: Routine done by local agency
Eval Notes: - EPA ID number is inactive. An application to reactivate EPA ID number was left on site. - A copy of the Emergency Response Plan was

AMERICAN DRIVE THRU CLEANERS (Continued) **S121700489**

left on site. - Owner stated that change ownership took place 8 years ago. Current owner is Jay Cha.

Eval Division: Riverside County Department of Env Health
Eval Program: HW
Eval Source: CERS,

Eval General Type: Compliance Evaluation Inspection
Eval Date: 12-10-2015
Violations Found: No
Eval Type: Routine done by local agency
Eval Notes: Not reported
Eval Division: Riverside County Department of Env Health
Eval Program: HW
Eval Source: CERS,

Eval General Type: Compliance Evaluation Inspection
Eval Date: 08-05-2021
Violations Found: No
Eval Type: Routine done by local agency
Eval Notes: No Violations observed
Eval Division: Corona Fire Department
Eval Program: HMRRP
Eval Source: CERS,

Eval General Type: Compliance Evaluation Inspection
Eval Date: 08-10-2018
Violations Found: Yes
Eval Type: Routine done by local agency
Eval Notes: Not reported
Eval Division: Corona Fire Department
Eval Program: HMRRP
Eval Source: CERS,

Eval General Type: Other/Unknown
Eval Date: 08-25-2021
Violations Found: No
Eval Type: Other, not routine, done by local agency
Eval Notes: The violation was observed to be corrected.
Eval Division: Riverside County Department of Env Health
Eval Program: HW
Eval Source: CERS,

Eval General Type: Compliance Evaluation Inspection
Eval Date: 08-30-2023
Violations Found: No
Eval Type: Routine done by local agency
Eval Notes: No violations were observed at the time of inspection.
Eval Division: Riverside County Department of Env Health
Eval Program: HW
Eval Source: CERS,

Enforcement Action:
Site ID: 91607
Site Name: American Drive Thru Cleaners
Site Address: 310 S MAIN ST
Site City: CORONA
Site Zip: 92882

AMERICAN DRIVE THRU CLEANERS (Continued) **S121700489**

Enf Action Date: 08-10-2018
Enf Action Type: Notice of Violation (Unified Program)
Enf Action Description: Notice of Violation Issued by the Inspector at the Time of Inspection
Enf Action Notes: Not reported
Enf Action Division: Corona Fire Department
Enf Action Program: HMRRP
Enf Action Source: CERS,

Site ID: 91607
Site Name: American Drive Thru Cleaners
Site Address: 310 S MAIN ST
Site City: CORONA
Site Zip: 92882
Enf Action Date: 07-17-2015
Enf Action Type: Notice of Violation (Unified Program)
Enf Action Description: Notice of Violation Issued by the Inspector at the Time of Inspection
Enf Action Notes: Not reported
Enf Action Division: Corona Fire Department
Enf Action Program: HMRRP
Enf Action Source: CERS,

Coordinates:
Site ID: 91607
Facility Name: American Drive Thru Cleaners
Env Int Type Code: HWG
Program ID: 10552807
Coord Name: Not reported
Ref Point Type Desc: Center of a facility or station.,
Latitude: 33.878250
Longitude: -117.566810

Affiliation:
Affiliation Type Desc: Operator
Entity Name: Jay Cha
Entity Title: Not reported
Affiliation Address: Not reported
Affiliation City: Not reported
Affiliation State: Not reported
Affiliation Country: Not reported
Affiliation Zip: Not reported
Affiliation Phone: (951) 218-0409,

Affiliation Type Desc: Facility Mailing Address
Entity Name: Mailing Address
Entity Title: Not reported
Affiliation Address: 310 S Main St
Affiliation City: Corona
Affiliation State: CA
Affiliation Country: Not reported
Affiliation Zip: 92882
Affiliation Phone: ,

Affiliation Type Desc: Environmental Contact
Entity Name: Jay Cha
Entity Title: Not reported
Affiliation Address: 310 S Main St

AMERICAN DRIVE THRU CLEANERS (Continued) **S121700489**

Affiliation City:	Corona
Affiliation State:	CA
Affiliation Country:	Not reported
Affiliation Zip:	92882
Affiliation Phone:	,
Affiliation Type Desc:	Identification Signer
Entity Name:	Jay Cha
Entity Title:	Owner
Affiliation Address:	Not reported
Affiliation City:	Not reported
Affiliation State:	Not reported
Affiliation Country:	Not reported
Affiliation Zip:	Not reported
Affiliation Phone:	,
Affiliation Type Desc:	Parent Corporation
Entity Name:	American Drive Thru Cleaners
Entity Title:	Not reported
Affiliation Address:	Not reported
Affiliation City:	Not reported
Affiliation State:	Not reported
Affiliation Country:	Not reported
Affiliation Zip:	Not reported
Affiliation Phone:	,
Affiliation Type Desc:	CUPA District
Entity Name:	Riverside Cnty Env Health
Entity Title:	Not reported
Affiliation Address:	4065 County Circle Drive, Room 104
Affiliation City:	Riverside
Affiliation State:	CA
Affiliation Country:	Not reported
Affiliation Zip:	92503
Affiliation Phone:	(951) 358-5055,
Affiliation Type Desc:	Document Preparer
Entity Name:	Jay Cha
Entity Title:	Not reported
Affiliation Address:	Not reported
Affiliation City:	Not reported
Affiliation State:	Not reported
Affiliation Country:	Not reported
Affiliation Zip:	Not reported
Affiliation Phone:	,
Affiliation Type Desc:	Legal Owner
Entity Name:	Jay Cha
Entity Title:	Not reported
Affiliation Address:	310 S Main St
Affiliation City:	Corona
Affiliation State:	CA
Affiliation Country:	United States
Affiliation Zip:	92882
Affiliation Phone:	(951) 218-0409,

C8 **AMERICAN DRIVE THRU CLEANERS** **DRYCLEANERS** **S121696547**
NE **310 S MAIN ST** **N/A**
< 1/8 **CORONA, CA 92882**
0.072 mi.
379 ft. **Site 2 of 16 in cluster C**

Relative: DRYCLEAN SOUTH COAST:
Lower

Name:	AMERICAN DRIVE THRU CLEANERS
Address:	310 S MAIN ST
City,State,Zip:	CORONA, CA 92882
Facility ID:	167464
Application Number:	521533
Permit Number:	G13345
Status:	Active
Representative Name:	JUNE KWAN CHA
Representative Telephone:	951 7372812
Permit Status:	ACTIVE
BCAT Number:	000233
BCAT Description:	DRY CLEANING EQUIP PETROLEUM SOLVENT
CCAT Number:	Not reported
CCAT Description:	Not reported
UTM East:	447.66000366
UTM North:	3748.6201172
Application Date:	04/12/2011
PO Issue Date:	05/18/2011
NAICS Code:	812320
SIC Code:	7216

Actual:
643 ft.

C9 **AMERICAN CLEANERS** **DRYCLEANERS** **S121699798**
NE **310 S MAIN ST** **N/A**
< 1/8 **CORONA, CA 92882**
0.072 mi.
379 ft. **Site 3 of 16 in cluster C**

Relative: DRYCLEAN SOUTH COAST:
Lower

Name:	AMERICAN CLEANERS
Address:	310 S MAIN ST
City,State,Zip:	CORONA, CA 92882
Facility ID:	82881
Application Number:	243010
Permit Number:	D38360
Status:	Sold
Representative Name:	JUNG E. HONG
Representative Telephone:	714 7372812
Permit Status:	INACTIVE
BCAT Number:	000234
BCAT Description:	DRY CLEANING EQUIP PERCHLOROETHYLENE
CCAT Number:	Not reported
CCAT Description:	Not reported
UTM East:	447.64599609
UTM North:	3748.6230469
Application Date:	01/11/1991
PO Issue Date:	05/14/1991
NAICS Code:	Not reported
SIC Code:	7216

Actual:
643 ft.

Name:	AMERICAN CLEANERS
Address:	310 S MAIN ST
City,State,Zip:	CORONA, CA 92882
Facility ID:	82881

AMERICAN CLEANERS (Continued) **S121699798**

Application Number:	304954
Permit Number:	D92023
Status:	Sold
Representative Name:	JUNG E. HONG
Representative Telephone:	714 7372812
Permit Status:	INACTIVE
BCAT Number:	000601
BCAT Description:	DRY CLEANING, DRY-TO-DRY NON-VENT, PERC
CCAT Number:	04
CCAT Description:	VAPOR RECOVERY UNIT COMPRESS & CONDENSE
UTM East:	447.64599609
UTM North:	3748.6230469
Application Date:	06/28/1995
PO Issue Date:	07/14/1995
NAICS Code:	Not reported
SIC Code:	7216

Name:	AMERICAN CLEANERS
Address:	310 S MAIN ST
City,State,Zip:	CORONA, CA 92882
Facility ID:	82881
Application Number:	456593
Permit Number:	F82536
Status:	Sold
Representative Name:	JUNG E. HONG
Representative Telephone:	714 7372812
Permit Status:	INACTIVE
BCAT Number:	000233
BCAT Description:	DRY CLEANING EQUIP PETROLEUM SOLVENT
CCAT Number:	Not reported
CCAT Description:	Not reported
UTM East:	447.64599609
UTM North:	3748.6230469
Application Date:	05/03/2006
PO Issue Date:	06/07/2006
NAICS Code:	Not reported
SIC Code:	7216

C10 **AMERICAN DRIVE THRU CLEANER** **DRYCLEANERS** **S103949794**
NE **310 S MAIN ST** **N/A**
< 1/8 **CORONA, CA 92882**
0.072 mi.
379 ft. **Site 4 of 16 in cluster C**

Relative: DRYCLEANERS:
Lower

Actual: Name:	AMERICAN DRIVE THRU CLEANER
643 ft. Address:	310 S MAIN ST
City,State,Zip:	CORONA, CA 928822205
EPA Id:	CAL000177010
NAICS Code:	81232
NAICS Description:	Drycleaning and Laundry Services (except Coin-Operated)
SIC Code:	7211
SIC Description:	Power Laundries, Family and Commercial
Create Date:	06/22/1995
Facility Active:	No
Inactive Date:	06/30/2013
Facility Addr2:	Not reported
Owner Name:	JUNG & JUNE HONG

AMERICAN DRIVE THRU CLEANER (Continued) **S103949794**

Owner Address:	310 S MAIN ST
Owner Address 2:	Not reported
Owner Telephone:	9517372812
Contact Name:	JUNG & JUNE HONG
Contact Address:	310 S MAIN ST
Contact Address 2:	Not reported
Contact Telephone:	9517372812
Contact Fax:	0
Mailing Name:	Not reported
Mailing Address 1:	310 S MAIN ST
Mailing Address 2:	Not reported
Mailing City:	CORONA
Mailing State:	CA
Mailing Zip:	928820000
Owner Fax:	0
Region Code:	4
Latitude:	33.877817
Longitude:	-117.566581

C11 **AMERICAN DRIVE THRU CLEANERS** **EDR Hist Cleaner** **1018842424**
NE **310 S MAIN ST** **N/A**
< 1/8 **CORONA, CA 91720**
0.072 mi.
379 ft. **Site 5 of 16 in cluster C**

Relative: EDR Hist Cleaner
Lower

Actual:
643 ft.

Year:	Name:	Type:
1979	AMERICAN DRY CLEANERS	Drycleaning Plants, Except Rugs
1980	AMERICAN DRY CLEANERS	Drycleaning Plants, Except Rugs
1982	AMERICAN DRY CLEANERS	Drycleaning Plants, Except Rugs
1983	AMERICAN DRY CLEANERS	Drycleaning Plants, Except Rugs
1985	AMERICAN DRY CLEANERS	Drycleaning Plants, Except Rugs
1986	AMERICAN DRY CLEANERS	Drycleaning Plants, Except Rugs
1987	AMERICAN DRY CLEANERS	Drycleaning Plants, Except Rugs
1988	AMERICAN DRY CLEANERS	Drycleaning Plants, Except Rugs
1989	AMERICAN DRY CLEANERS	Drycleaning Plants, Except Rugs
1990	AMERICAN DRY CLEANERS	Drycleaning Plants, Except Rugs
1995	AMERICAN DRIVE THRU CLEANERS	Drycleaning Plants, Except Rugs
1996	AMERICAN DRIVE THRU CLEANERS	Drycleaning Plants, Except Rugs
1997	AMERICAN DRIVE THRU CLEANERS	Drycleaning Plants, Except Rugs
1998	AMERICAN DRIVE THRU CLEANERS	Drycleaning Plants, Except Rugs
1999	AMERICAN DRIVE THRU CLEANERS	Drycleaning Plants, Except Rugs
2000	HONG JOHN	Drycleaning Plants, Except Rugs
2001	HONG JOHN	Drycleaning Plants, Except Rugs
2002	HONG JOHN	Drycleaning Plants, Except Rugs
2003	HONG JOHN	Drycleaning Plants, Except Rugs
2004	HONG JOHN	Drycleaning Plants, Except Rugs
2005	HONG JOHN	Drycleaning Plants, Except Rugs
2006	HONG JOHN	Drycleaning Plants, Except Rugs
2007	HONG JOHN	Drycleaning Plants, Except Rugs
2008	HONG JOHN	Drycleaning Plants, Except Rugs
2009	HONG JOHN	Drycleaning Plants, Except Rugs
2010	HONG JOHN	Drycleaning Plants, Except Rugs
2011	HONG JOHN	Drycleaning Plants, Except Rugs
2012	HONG JOHN	Drycleaning Plants, Except Rugs
2013	HONG JOHN	Drycleaning Plants, Except Rugs
2014	HONG JOHN	Drycleaning Plants, Except Rugs

A12
SSW
< 1/8
0.073 mi.
384 ft.

ASSOCIATED SERVICE STA- TION
302 W 6TH ?COR BELLE,
CORONA, CA

EDR Hist Auto **1009019572**
N/A

Site 3 of 14 in cluster A

Relative:
Higher

Actual:
671 ft.

EDR Hist Auto

Year:	Name:	Type:
1939	HOLDER RAMSEY	AUTO REPAIRERS
1939	ASSOCIATED SERVICE STA- TION	GAS & OIL SERVICE STATIONS

A13
SSW
< 1/8
0.073 mi.
385 ft.

NEIGHBORHOOD HEALTHCARE - CORONA
308 W 6TH ST STE 109
CORONA, CA 92882

RCRA NonGen / NLR **1031484604**
CAL000491277

Site 4 of 14 in cluster A

Relative:
Higher

Actual:
671 ft.

RCRA Listings:

Date Form Received by Agency:		20250129
Handler Name:		Neighborhood Healthcare - Corona
Handler Address:		308 W 6th St Ste 109
Handler City,State,Zip:		CORONA, CA 92882
EPA ID:		CAL000491277
Contact Name:		ERICA STAMPER
Contact Address:		308 W 6TH ST STE 109
Contact City,State,Zip:		CORONA, CA 92882
Contact Telephone:		833-867-4642
Contact Fax:		Not reported
Contact Email:		ERICA.STAMPER@NHCARE.ORG
Contact Title:		Not reported
EPA Region:		09
Land Type:		Not reported
Federal Waste Generator Description:		Not a generator, verified
Non-Notifier:		Not reported
Biennial Report Cycle:		Not reported
Accessibility:		Not reported
Active Site Indicator:		Not reported
State District Owner:		Not reported
State District:		Not reported
Mailing Address:		308 W 6TH ST STE 109
Mailing City,State,Zip:		CORONA, CA 92882
Owner Name:	Neighborhood Healthcare	
Owner Type:		Other
Operator Name:	Erica Stamper	
Operator Type:		Other
Short-Term Generator Activity:		No
Importer Activity:		No
Mixed Waste Generator:		No
Transporter Activity:		No
Transfer Facility Activity:		No
Recycler Activity with Storage:		No
Small Quantity On-Site Burner Exemption:		No
Smelting Melting and Refining Furnace Exemption:		No
Underground Injection Control:		No
Off-Site Waste Receipt:		No
Universal Waste Indicator:		No
Universal Waste Destination Facility:		No
Federal Universal Waste:		No
Active Site State-Reg Handler:		---

NEIGHBORHOOD HEALTHCARE - CORONA (Continued) **1031484604**

Federal Facility Indicator:	Not reported
Hazardous Secondary Material Indicator:	N
Sub-Part K Indicator:	Not reported
2018 GPRA Permit Baseline:	Not on the Baseline
2018 GPRA Renewals Baseline:	Not on the Baseline
202 GPRA Corrective Action Baseline:	No
Subject to Corrective Action Universe:	No
Non-TSDFs Where RCRA CA has Been Imposed Universe:	No
Corrective Action Priority Ranking:	No NCAPS ranking
Environmental Control Indicator:	No
Institutional Control Indicator:	No
Human Exposure Controls Indicator:	N/A
Groundwater Controls Indicator:	N/A
Significant Non-Complier Universe:	No
Unaddressed Significant Non-Complier Universe:	No
Addressed Significant Non-Complier Universe:	No
Significant Non-Complier With a Compliance Schedule Universe:	No
Financial Assurance Required:	Not reported
Handler Date of Last Change:	20250201
Recognized Trader-Importer:	No
Recognized Trader-Exporter:	No
Importer of Spent Lead Acid Batteries:	No
Exporter of Spent Lead Acid Batteries:	No
Recycler Activity Without Storage:	No
Manifest Broker:	No
Sub-Part P Indicator:	No

Handler - Owner Operator:

Owner/Operator Indicator:	Owner
Owner/Operator Name:	NEIGHBORHOOD HEALTHCARE
Legal Status:	Other
Date Became Current:	Not reported
Date Ended Current:	Not reported
Owner/Operator Address:	215 S HICKORY ST
Owner/Operator City,State,Zip:	ESCONDIDO, CA 92025
Owner/Operator Telephone:	833-867-4642
Owner/Operator Telephone Ext:	Not reported
Owner/Operator Fax:	Not reported
Owner/Operator Email:	Not reported

Owner/Operator Indicator:	Operator
Owner/Operator Name:	ERICA STAMPER
Legal Status:	Other
Date Became Current:	Not reported
Date Ended Current:	Not reported
Owner/Operator Address:	308 W 6TH ST STE 109
Owner/Operator City,State,Zip:	CORONA, CA 92882
Owner/Operator Telephone:	833-867-4642
Owner/Operator Telephone Ext:	Not reported
Owner/Operator Fax:	Not reported
Owner/Operator Email:	Not reported

Historic Generators:

Receive Date:	20250129
Handler Name:	NEIGHBORHOOD HEALTHCARE - CORONA

NEIGHBORHOOD HEALTHCARE - CORONA (Continued) **1031484604**

Federal Waste Generator Description:	Not a generator, verified
State District Owner:	Not reported
Large Quantity Handler of Universal Waste:	No
Recognized Trader Importer:	No
Recognized Trader Exporter:	No
Spent Lead Acid Battery Importer:	No
Spent Lead Acid Battery Exporter:	No
Current Record:	Yes
Non Storage Recycler Activity:	No
Electronic Manifest Broker:	No

List of NAICS Codes and Descriptions:

NAICS Code:	621493
NAICS Description:	Freestanding Ambulatory Surgical And Emergency Centers

Facility Has Received Notices of Violations:

Violations:	No Violations Found

Evaluation Action Summary:

Evaluations:	No Evaluations Found

A14 **NEIGHBORHOOD HEALTHCARE - CORONA** **RCRA NonGen / NLR** **1028902510**
SSW **308 W. 6TH STREET** **E MANIFEST** **CAL000480172**
< 1/8 **CORONA, CA 92882**
0.073 mi.
385 ft. **Site 5 of 14 in cluster A**

Relative: **Higher**

Actual: **671 ft.**

RCRA Listings:

Date Form Received by Agency:	20250120
Handler Name:	Neighborhood Healthcare - Corona
Handler Address:	308 W 6th St
Handler City,State,Zip:	CORONA, CA 92882
EPA ID:	CAL000480172
Contact Name:	ALEX DELIRA
Contact Address:	425 N DATE ST
Contact City,State,Zip:	ESCONDIDO, CA 92025
Contact Telephone:	951-210-6806
Contact Fax:	Not reported
Contact Email:	ALEJANDRA.DELIRA@NHCARE.ORG
Contact Title:	Not reported
EPA Region:	09
Land Type:	Not reported
Federal Waste Generator Description:	Not a generator, verified
Non-Notifier:	Not reported
Biennial Report Cycle:	Not reported
Accessibility:	Not reported
Active Site Indicator:	Not reported
State District Owner:	Not reported
State District:	Not reported
Mailing Address:	425 N DATE ST
Mailing City,State,Zip:	ESCONDIDO, CA 92025
Owner Name:	Dr Rakesh Patel
Owner Type:	Other
Operator Name:	Alex Delira
Operator Type:	Other

NEIGHBORHOOD HEALTHCARE - CORONA (Continued) **1028902510**

Short-Term Generator Activity:	No
Importer Activity:	No
Mixed Waste Generator:	No
Transporter Activity:	No
Transfer Facility Activity:	No
Recycler Activity with Storage:	No
Small Quantity On-Site Burner Exemption:	No
Smelting Melting and Refining Furnace Exemption:	No
Underground Injection Control:	No
Off-Site Waste Receipt:	No
Universal Waste Indicator:	No
Universal Waste Destination Facility:	No
Federal Universal Waste:	No
Active Site State-Reg Handler:	---
Federal Facility Indicator:	Not reported
Hazardous Secondary Material Indicator:	N
Sub-Part K Indicator:	Not reported
2018 GPRA Permit Baseline:	Not on the Baseline
2018 GPRA Renewals Baseline:	Not on the Baseline
202 GPRA Corrective Action Baseline:	No
Subject to Corrective Action Universe:	No
Non-TSDFs Where RCRA CA has Been Imposed Universe:	No
Corrective Action Priority Ranking:	No NCAPS ranking
Environmental Control Indicator:	No
Institutional Control Indicator:	No
Human Exposure Controls Indicator:	N/A
Groundwater Controls Indicator:	N/A
Significant Non-Complier Universe:	No
Unaddressed Significant Non-Complier Universe:	No
Addressed Significant Non-Complier Universe:	No
Significant Non-Complier With a Compliance Schedule Universe:	No
Financial Assurance Required:	Not reported
Handler Date of Last Change:	20250129
Recognized Trader-Importer:	No
Recognized Trader-Exporter:	No
Importer of Spent Lead Acid Batteries:	No
Exporter of Spent Lead Acid Batteries:	No
Recycler Activity Without Storage:	No
Manifest Broker:	No
Sub-Part P Indicator:	No

Handler - Owner Operator:

Owner/Operator Indicator:	Owner
Owner/Operator Name: DR RAKESH PATEL	
Legal Status:	Other
Date Became Current:	Not reported
Date Ended Current:	Not reported
Owner/Operator Address:	425 N DATE ST
Owner/Operator City,State,Zip:	ESCONDIDO, CA 92025
Owner/Operator Telephone:	760-520-8375
Owner/Operator Telephone Ext:	Not reported
Owner/Operator Fax:	Not reported
Owner/Operator Email:	Not reported
Owner/Operator Indicator:	Operator
Owner/Operator Name: ALEX DELIRA	

NEIGHBORHOOD HEALTHCARE - CORONA (Continued) **1028902510**

Legal Status:	Other
Date Became Current:	Not reported
Date Ended Current:	Not reported
Owner/Operator Address:	425 N DATE ST
Owner/Operator City,State,Zip:	ESCONDIDO, CA 92025
Owner/Operator Telephone:	951-210-6806
Owner/Operator Telephone Ext:	Not reported
Owner/Operator Fax:	Not reported
Owner/Operator Email:	Not reported
Owner/Operator Indicator:	Operator
Owner/Operator Name: ALEX DELIRA	
Legal Status:	Other
Date Became Current:	Not reported
Date Ended Current:	Not reported
Owner/Operator Address:	425 N DATE ST
Owner/Operator City,State,Zip:	ESCONDIDO, CA 92025
Owner/Operator Telephone:	951-210-6806
Owner/Operator Telephone Ext:	Not reported
Owner/Operator Fax:	Not reported
Owner/Operator Email:	Not reported
Owner/Operator Indicator:	Owner
Owner/Operator Name: DR RAKESH PATEL	
Legal Status:	Other
Date Became Current:	Not reported
Date Ended Current:	Not reported
Owner/Operator Address:	425 N DATE ST
Owner/Operator City,State,Zip:	ESCONDIDO, CA 92025
Owner/Operator Telephone:	760-520-8375
Owner/Operator Telephone Ext:	Not reported
Owner/Operator Fax:	Not reported
Owner/Operator Email:	Not reported

Historic Generators:

Receive Date:	20250120
Handler Name:	NEIGHBORHOOD HEALTHCARE - CORONA
Federal Waste Generator Description:	Not a generator, verified
State District Owner:	Not reported
Large Quantity Handler of Universal Waste:	No
Recognized Trader Importer:	No
Recognized Trader Exporter:	No
Spent Lead Acid Battery Importer:	No
Spent Lead Acid Battery Exporter:	No
Current Record:	Yes
Non Storage Recycler Activity:	No
Electronic Manifest Broker:	No
Receive Date:	20230830
Handler Name:	NEIGHBORHOOD HEALTHCARE - CORONA
Federal Waste Generator Description:	Not a generator, verified
State District Owner:	Not reported
Large Quantity Handler of Universal Waste:	No
Recognized Trader Importer:	No
Recognized Trader Exporter:	No
Spent Lead Acid Battery Importer:	No
Spent Lead Acid Battery Exporter:	No

NEIGHBORHOOD HEALTHCARE - CORONA (Continued) **1028902510**

Current Record: No
Non Storage Recycler Activity: No
Electronic Manifest Broker: No

List of NAICS Codes and Descriptions:
NAICS Code: 621493
NAICS Description: Freestanding Ambulatory Surgical And Emergency Centers

Facility Has Received Notices of Violations:
Violations: No Violations Found

Evaluation Action Summary:
Evaluations: No Evaluations Found

E MANIFEST:

Manifest Tracking Number:	025529382JJK
Last Updated Date:	20240327
Shipped Date:	20240229
Received Date:	20240307
Manifest Status:	Signed
Submission Type:	DataImage5Copy
Origin Type:	Service
Generator EPA ID:	CAL000480172
Generator Name:	Neighborhood Healthcare - Corona
Generator Location Street Number:	Not reported
Generator Location Street 1:	308 W. 6TH STREET
Generator Location Street 2:	Not reported
Generator Location City:	CORONA
Generator Location State:	CA
Generator Location Zip:	92882
Generator Mail Street Number:	Not reported
Generator Mail Street 1:	425 N. DATE STREET
Generator Mail Street 2:	Not reported
Generator Mail City:	ESCONDIDO
Generator Mail Zip:	92025
Generator Mail State:	CA
Generator Contact Company Name:	Not reported
Designated Facility EPA ID:	NVT330010000
Designated Facility Name:	Us Ecology Nevada, Inc.
Designated Facility Mail Street Number:	Not reported
Designated Facility Mail Street 1:	Not reported
Designated Facility Mail Street 2:	HWY 95 11 MILES S. OF BEATTY
Designated Facility Mail City:	BEATTY
Designated Facility Mail Zip:	89003
Designated Facility Mail State:	NV
Designated Facility Location Street Number:	Not reported
Designated Facility Location Street 1:	HWY 95 11 MILES S. OF BEATTY
Designated Facility Location Street 2:	Not reported
Designated Facility Location City:	BEATTY
Designated Facility Location Zip:	89003
Designated Facility Location State:	NV
Designated Facility Contact Company Name:	Not reported
Manifest Residue Indicator:	N
Rejection Indicator:	N

NEIGHBORHOOD HEALTHCARE - CORONA (Continued) **1028902510**

Transporter:
- Manifest Tracking Number: 025529382JJK
- Transporter Line Number: 1
- Transporter EPA ID: CAR000206086
- Transporter Name: North State Environmental

Waste Line:
- Manifest Tracking Number: 025529382JJK
- Waste Line Number: 1
- U.S. DOT Hazardous Indicator: Y
- U.S. DOT ID Number: UN1851
- U.S. DOT Description: Un1851, Medicine, Liquid, Toxic, N.O.S., (Fluticasone Propionate,Clindaymycin), 6.1, Pg Ii
- Non-Hazardous Waste Description: Not reported
- Number of Containers: 1
- Container Type Code: DF
- Container Type Description: Fiberboard or plastic drums, barrels, kegs
- Waste Quantity: 4
- Quantity Unit of Measure Code: P
- Quantity Unit of Measure Description: Pounds
- Waste Quantity, in Tons: 0.002
- Acute Waste Quantity, in Tons: 0
- Non-Acute Waste Quantity, in Tons: 0.002
- Waste Quantity, in Kilograms: 1.8140601
- Acute Waste Quantity, in Kilograms: 0
- Non-Acute Waste Quantity, in Kilorgrams: 1.8140601
- Management Method Code: H039
- Management Method Description: OTHER RECOVERY OR RECLAMATION FOR REUSE
- Waste Residue Indicator: N
- Quantity Discrepancy Indicator: N
- Waste Type Discrepancy Indicator: N
- Waste Density: Not reported
- Waste Density Unit of Measure Code: Not reported
- Waste Density Unit of Measure Description: Not reported
- Form Code: Not reported
- Form Code Description: Not reported
- Source Code: Not reported
- Source Code Description: Not reported
- Waste Minimization Code: Not reported
- Waste Minimization Code Description: Not reported
- Consent Number: Not reported
- EPA Waste Indicator: N
- Federal Waste Codes: Not reported
- Quantity Haz Kg: Not reported
- Quantity Haz Tons: Not reported
- Quantity Non Haz Kg: 1.8140601
- Quantity Non Haz Tons: 0.002
- State Waste Codes: CA-331, CA-551

A15 **AMERICAN DRY CLEANERS** **EDR Hist Cleaner** **1019927636**
SSW **312 W 6TH ST 197** **N/A**
< 1/8 **CORONA, CA 91720**
0.073 mi.
387 ft. **Site 6 of 14 in cluster A**

Relative: EDR Hist Cleaner
Higher

Actual: Year: Name: Type:
671 ft. 1991 AMERICAN DRY CLEANERS Drycleaning Plants, Except Rugs
1992 AMERICAN DRY CLEANERS Drycleaning Plants, Except Rugs
1993 AMERICAN DRY CLEANERS Drycleaning Plants, Except Rugs
1994 AMERICAN DRY CLEANERS Drycleaning Plants, Except Rugs

B16 **TUCKER & MOORES GILMORE SER- VICE** **EDR Hist Auto** **1009018067**
SSE **224 W 6TH ST** **N/A**
< 1/8 **CORONA, CA**
0.074 mi.
389 ft. **Site 2 of 4 in cluster B**

Relative: EDR Hist Auto
Higher

Actual: Year: Name: Type:
674 ft. 1939 TUCKER & MOORES GILMORE SER- VI GAS & OIL SERVICE STATIONS

A17 **GAGNER EDMUND REAR** **EDR Hist Auto** **1009019228**
SSW **320 W 6TH ST** **N/A**
< 1/8 **CORONA, CA**
0.074 mi.
393 ft. **Site 7 of 14 in cluster A**

Relative: EDR Hist Auto
Higher

Actual: Year: Name: Type:
670 ft. 1927 AUTOMOBILE SERVICE STATIONS COP AUTOMOBILE REPAIRING
1939 GAGNER EDMUND REAR AUTO REPAIRERS

A18 **CITY OF HOPE CORONA** **RCRA NonGen / NLR** **1027094304**
SSW **320 W 6TH ST** **E MANIFEST** **CAL000467887**
< 1/8 **CORONA, CA 92882**
0.074 mi.
393 ft. **Site 8 of 14 in cluster A**

Relative: RCRA Listings:
Higher

Actual:
670 ft.

Date Form Received by Agency:	20220114
Handler Name:	City Of Hope Corona
Handler Address:	320 W 6th St
Handler City,State,Zip:	CORONA, CA 92882
EPA ID:	CAL000467887
Contact Name:	OSH/SAFETY DEPT
Contact Address:	1500 E DUARTE RD
Contact City,State,Zip:	DUARTE, CA 91010
Contact Telephone:	626-218-3026
Contact Fax:	Not reported
Contact Email:	JBENSON@COH.ORG
Contact Title:	Not reported
EPA Region:	09

CITY OF HOPE CORONA (Continued) **1027094304**

Land Type:		Not reported
Federal Waste Generator Description:		Not a generator, verified
Non-Notifier:		Not reported
Biennial Report Cycle:		Not reported
Accessibility:		Not reported
Active Site Indicator:		Not reported
State District Owner:		Not reported
State District:		Not reported
Mailing Address:		1500 E DUARTE RD
Mailing City,State,Zip:		DUARTE, CA 91010
Owner Name:	City Of Hope	
Owner Type:		Other
Operator Name:	Osh/Safety Dept	
Operator Type:		Other
Short-Term Generator Activity:		No
Importer Activity:		No
Mixed Waste Generator:		No
Transporter Activity:		No
Transfer Facility Activity:		No
Recycler Activity with Storage:		No
Small Quantity On-Site Burner Exemption:		No
Smelting Melting and Refining Furnace Exemption:		No
Underground Injection Control:		No
Off-Site Waste Receipt:		No
Universal Waste Indicator:		No
Universal Waste Destination Facility:		No
Federal Universal Waste:		No
Active Site State-Reg Handler:		---
Federal Facility Indicator:		Not reported
Hazardous Secondary Material Indicator:		N
Sub-Part K Indicator:		Not reported
2018 GPRA Permit Baseline:		Not on the Baseline
2018 GPRA Renewals Baseline:		Not on the Baseline
202 GPRA Corrective Action Baseline:		No
Subject to Corrective Action Universe:		No
Non-TSDFs Where RCRA CA has Been Imposed Universe:		No
Corrective Action Priority Ranking:		No NCAPS ranking
Environmental Control Indicator:		No
Institutional Control Indicator:		No
Human Exposure Controls Indicator:		N/A
Groundwater Controls Indicator:		N/A
Significant Non-Complier Universe:		No
Unaddressed Significant Non-Complier Universe:		No
Addressed Significant Non-Complier Universe:		No
Significant Non-Complier With a Compliance Schedule Universe:		No
Financial Assurance Required:		Not reported
Handler Date of Last Change:		20220119
Recognized Trader-Importer:		No
Recognized Trader-Exporter:		No
Importer of Spent Lead Acid Batteries:		No
Exporter of Spent Lead Acid Batteries:		No
Recycler Activity Without Storage:		No
Manifest Broker:		No
Sub-Part P Indicator:		No

CITY OF HOPE CORONA (Continued) **1027094304**

Handler - Owner Operator:
Owner/Operator Indicator: Owner
Owner/Operator Name: CITY OF HOPE
Legal Status: Other
Date Became Current: Not reported
Date Ended Current: Not reported
Owner/Operator Address: 1500 E DUARTE RD
Owner/Operator City,State,Zip: DUARTE, CA 91010
Owner/Operator Telephone: 626-256-4673
Owner/Operator Telephone Ext: Not reported
Owner/Operator Fax: Not reported
Owner/Operator Email: Not reported

Owner/Operator Indicator: Operator
Owner/Operator Name: OSH/SAFETY DEPT
Legal Status: Other
Date Became Current: Not reported
Date Ended Current: Not reported
Owner/Operator Address: 1500 E DUARTE RD
Owner/Operator City,State,Zip: DUARTE, CA 91010
Owner/Operator Telephone: 626-218-3026
Owner/Operator Telephone Ext: Not reported
Owner/Operator Fax: Not reported
Owner/Operator Email: Not reported

Historic Generators:
Receive Date: 20220114
Handler Name: CITY OF HOPE CORONA
Federal Waste Generator Description: Not a generator, verified
State District Owner: Not reported
Large Quantity Handler of Universal Waste: No
Recognized Trader Importer: No
Recognized Trader Exporter: No
Spent Lead Acid Battery Importer: No
Spent Lead Acid Battery Exporter: No
Current Record: Yes
Non Storage Recycler Activity: No
Electronic Manifest Broker: No

List of NAICS Codes and Descriptions:
NAICS Code: 621498
NAICS Description: All Other Outpatient Care Centers

Facility Has Received Notices of Violations:
Violations: No Violations Found

Evaluation Action Summary:
Evaluations: No Evaluations Found

E MANIFEST:
Manifest Tracking Number: 018035745FLE
Last Updated Date: 20230413
Shipped Date: 20230302

CITY OF HOPE CORONA (Continued) **1027094304**

Received Date:	20230404
Manifest Status:	Signed
Submission Type:	DataImage5Copy
Origin Type:	Web
Generator EPA ID:	CAL000467887
Generator Name:	City Of Hope Corona
Generator Location Street Number:	Not reported
Generator Location Street 1:	320 W 6TH ST
Generator Location Street 2:	Not reported
Generator Location City:	CORONA
Generator Location State:	CA
Generator Location Zip:	92882
Generator Mail Street Number:	Not reported
Generator Mail Street 1:	1500 E DUARTE RD
Generator Mail Street 2:	Not reported
Generator Mail City:	DUARTE
Generator Mail Zip:	91010
Generator Mail State:	CA
Generator Contact Company Name:	Not reported
Designated Facility EPA ID:	NMD002208627
Designated Facility Name:	Advanced Chemical Treatment, Llc
Designated Facility Mail Street Number:	6133
Designated Facility Mail Street 1:	Not reported
Designated Facility Mail Street 2:	EDITH BLVD NE
Designated Facility Mail City:	ALBUQUERQUE
Designated Facility Mail Zip:	87107
Designated Facility Mail State:	NM
Designated Facility Location Street Number:	6133
Designated Facility Location Street 1:	EDITH BLVD NE
Designated Facility Location Street 2:	Not reported
Designated Facility Location City:	ALBUQUERQUE
Designated Facility Location Zip:	87107
Designated Facility Location State:	NM
Designated Facility Contact Company Name:	Not reported
Manifest Residue Indicator:	N
Rejection Indicator:	N

Manifest Tracking Number:	018037084FLE
Last Updated Date:	20230522
Shipped Date:	20230413
Received Date:	20230511
Manifest Status:	Signed
Submission Type:	DataImage5Copy
Origin Type:	Web
Generator EPA ID:	CAL000467887
Generator Name:	City Of Hope Corona
Generator Location Street Number:	Not reported
Generator Location Street 1:	320 W 6TH ST
Generator Location Street 2:	Not reported
Generator Location City:	CORONA
Generator Location State:	CA
Generator Location Zip:	92882
Generator Mail Street Number:	Not reported
Generator Mail Street 1:	1500 E DUARTE RD
Generator Mail Street 2:	Not reported
Generator Mail City:	DUARTE
Generator Mail Zip:	91010

CITY OF HOPE CORONA (Continued) **1027094304**

Generator Mail State:	CA
Generator Contact Company Name:	Not reported
Designated Facility EPA ID:	NMD002208627
Designated Facility Name:	Advanced Chemical Treatment, Llc
Designated Facility Mail Street Number:	6133
Designated Facility Mail Street 1:	Not reported
Designated Facility Mail Street 2:	EDITH BLVD NE
Designated Facility Mail City:	ALBUQUERQUE
Designated Facility Mail Zip:	87107
Designated Facility Mail State:	NM
Designated Facility Location Street Number:	6133
Designated Facility Location Street 1:	EDITH BLVD NE
Designated Facility Location Street 2:	Not reported
Designated Facility Location City:	ALBUQUERQUE
Designated Facility Location Zip:	87107
Designated Facility Location State:	NM
Designated Facility Contact Company Name:	Not reported
Manifest Residue Indicator:	N
Rejection Indicator:	N

Manifest Tracking Number:	019341324FLE
Last Updated Date:	20240318
Shipped Date:	20240212
Received Date:	20240306
Manifest Status:	Signed
Submission Type:	DataImage5Copy
Origin Type:	Web
Generator EPA ID:	CAL000467887
Generator Name:	City Of Hope Corona
Generator Location Street Number:	Not reported
Generator Location Street 1:	320 W 6TH ST
Generator Location Street 2:	Not reported
Generator Location City:	CORONA
Generator Location State:	CA
Generator Location Zip:	92882
Generator Mail Street Number:	Not reported
Generator Mail Street 1:	1500 E DUARTE RD
Generator Mail Street 2:	Not reported
Generator Mail City:	DUARTE
Generator Mail Zip:	91010
Generator Mail State:	CA
Generator Contact Company Name:	Not reported
Designated Facility EPA ID:	NMD002208627
Designated Facility Name:	Advanced Chemical Treatment Llc
Designated Facility Mail Street Number:	6133
Designated Facility Mail Street 1:	Not reported
Designated Facility Mail Street 2:	EDITH BLVD NE
Designated Facility Mail City:	ALBUQUERQUE
Designated Facility Mail Zip:	87107
Designated Facility Mail State:	NM
Designated Facility Location Street Number:	6133
Designated Facility Location Street 1:	EDITH BLVD NE
Designated Facility Location Street 2:	Not reported
Designated Facility Location City:	ALBUQUERQUE
Designated Facility Location Zip:	87107
Designated Facility Location State:	NM
Designated Facility Contact Company Name:	Not reported

CITY OF HOPE CORONA (Continued) **1027094304**

Manifest Residue Indicator:	N
Rejection Indicator:	N
Manifest Tracking Number:	019342748FLE
Last Updated Date:	20240510
Shipped Date:	20240321
Received Date:	20240409
Manifest Status:	Signed
Submission Type:	DataImage5Copy
Origin Type:	Web
Generator EPA ID:	CAL000467887
Generator Name:	City Of Hope Corona
Generator Location Street Number:	Not reported
Generator Location Street 1:	320 W 6TH ST
Generator Location Street 2:	Not reported
Generator Location City:	CORONA
Generator Location State:	CA
Generator Location Zip:	92882
Generator Mail Street Number:	Not reported
Generator Mail Street 1:	1500 E DUARTE RD
Generator Mail Street 2:	Not reported
Generator Mail City:	DUARTE
Generator Mail Zip:	91010
Generator Mail State:	CA
Generator Contact Company Name:	Not reported
Designated Facility EPA ID:	NMD002208627
Designated Facility Name:	Advanced Chemical Treatment Llc
Designated Facility Mail Street Number:	6133
Designated Facility Mail Street 1:	Not reported
Designated Facility Mail Street 2:	EDITH BLVD NE
Designated Facility Mail City:	ALBUQUERQUE
Designated Facility Mail Zip:	87107
Designated Facility Mail State:	NM
Designated Facility Location Street Number:	6133
Designated Facility Location Street 1:	EDITH BLVD NE
Designated Facility Location Street 2:	Not reported
Designated Facility Location City:	ALBUQUERQUE
Designated Facility Location Zip:	87107
Designated Facility Location State:	NM
Designated Facility Contact Company Name:	Not reported
Manifest Residue Indicator:	N
Rejection Indicator:	N
Manifest Tracking Number:	019345370FLE
Last Updated Date:	20240606
Shipped Date:	20240506
Received Date:	20240522
Manifest Status:	Signed
Submission Type:	DataImage5Copy
Origin Type:	Web
Generator EPA ID:	CAL000467887
Generator Name:	City Of Hope Corona
Generator Location Street Number:	Not reported
Generator Location Street 1:	320 W 6TH ST
Generator Location Street 2:	Not reported
Generator Location City:	CORONA
Generator Location State:	CA

CITY OF HOPE CORONA (Continued) **1027094304**

Generator Location Zip:	92882
Generator Mail Street Number:	Not reported
Generator Mail Street 1:	1500 E DUARTE RD
Generator Mail Street 2:	Not reported
Generator Mail City:	DUARTE
Generator Mail Zip:	91010
Generator Mail State:	CA
Generator Contact Company Name:	Not reported
Designated Facility EPA ID:	NMD002208627
Designated Facility Name:	Advanced Chemical Treatment Llc
Designated Facility Mail Street Number:	6133
Designated Facility Mail Street 1:	Not reported
Designated Facility Mail Street 2:	EDITH BLVD. NE
Designated Facility Mail City:	ALBUQUERQUE
Designated Facility Mail Zip:	87107
Designated Facility Mail State:	NM
Designated Facility Location Street Number:	6133
Designated Facility Location Street 1:	EDITH BLVD. NE
Designated Facility Location Street 2:	Not reported
Designated Facility Location City:	ALBUQUERQUE
Designated Facility Location Zip:	87107
Designated Facility Location State:	NM
Designated Facility Contact Company Name:	Not reported
Manifest Residue Indicator:	N
Rejection Indicator:	N

Manifest Tracking Number:	000440644DAT
Last Updated Date:	20220713
Shipped Date:	20220526
Received Date:	20220705
Manifest Status:	Signed
Submission Type:	DataImage5Copy
Origin Type:	Service
Generator EPA ID:	CAL000467887
Generator Name:	City Of Hope Corona
Generator Location Street Number:	320
Generator Location Street 1:	320 320 W 6TH ST
Generator Location Street 2:	Not reported
Generator Location City:	CORONA
Generator Location State:	CA
Generator Location Zip:	92882
Generator Mail Street Number:	1500
Generator Mail Street 1:	1500 E. DUARTE RD
Generator Mail Street 2:	Not reported
Generator Mail City:	DUARTE
Generator Mail Zip:	91010
Generator Mail State:	CA
Generator Contact Company Name:	Not reported
Designated Facility EPA ID:	IND000646943
Designated Facility Name:	Not reported
Designated Facility Mail Street Number:	Not reported
Designated Facility Mail Street 1:	Not reported
Designated Facility Mail Street 2:	4343 KENNEDY AVE
Designated Facility Mail City:	EAST CHICAGO
Designated Facility Mail Zip:	46312
Designated Facility Mail State:	IN
Designated Facility Location Street Number:	Not reported

CITY OF HOPE CORONA (Continued) **1027094304**

Designated Facility Location Street 1:	4343 KENNEDY AVENUE
Designated Facility Location Street 2:	Not reported
Designated Facility Location City:	EAST CHICAGO
Designated Facility Location Zip:	46312
Designated Facility Location State:	IN
Designated Facility Contact Company Name:	Tradebe Treatment And Recycling Llc
Manifest Residue Indicator:	N
Rejection Indicator:	N
Manifest Tracking Number:	018966072FLE
Last Updated Date:	20240207
Shipped Date:	20240104
Received Date:	20240129
Manifest Status:	Signed
Submission Type:	DataImage5Copy
Origin Type:	Web
Generator EPA ID:	CAL000467887
Generator Name:	City Of Hope Corona
Generator Location Street Number:	Not reported
Generator Location Street 1:	320 W 6TH ST
Generator Location Street 2:	Not reported
Generator Location City:	CORONA
Generator Location State:	CA
Generator Location Zip:	92882
Generator Mail Street Number:	Not reported
Generator Mail Street 1:	1500 E DUARTE RD
Generator Mail Street 2:	Not reported
Generator Mail City:	DUARTE
Generator Mail Zip:	91010
Generator Mail State:	CA
Generator Contact Company Name:	Not reported
Designated Facility EPA ID:	NMD002208627
Designated Facility Name:	Advanced Chemical Treatment Llc
Designated Facility Mail Street Number:	6133
Designated Facility Mail Street 1:	Not reported
Designated Facility Mail Street 2:	EDITH BLVD NE
Designated Facility Mail City:	ALBUQUERQUE
Designated Facility Mail Zip:	87107
Designated Facility Mail State:	NM
Designated Facility Location Street Number:	6133
Designated Facility Location Street 1:	EDITH BLVD NE
Designated Facility Location Street 2:	Not reported
Designated Facility Location City:	ALBUQUERQUE
Designated Facility Location Zip:	87107
Designated Facility Location State:	NM
Designated Facility Contact Company Name:	Not reported
Manifest Residue Indicator:	N
Rejection Indicator:	N
Manifest Tracking Number:	018967649FLE
Last Updated Date:	20231026
Shipped Date:	20230914
Received Date:	20231012
Manifest Status:	Signed
Submission Type:	DataImage5Copy
Origin Type:	Web
Generator EPA ID:	CAL000467887

CITY OF HOPE CORONA (Continued) **1027094304**

Generator Name:	City Of Hope Corona
Generator Location Street Number:	Not reported
Generator Location Street 1:	320 W 6TH ST
Generator Location Street 2:	Not reported
Generator Location City:	CORONA
Generator Location State:	CA
Generator Location Zip:	92882
Generator Mail Street Number:	Not reported
Generator Mail Street 1:	1500 E DUARTE RD
Generator Mail Street 2:	Not reported
Generator Mail City:	DUARTE
Generator Mail Zip:	91010
Generator Mail State:	CA
Generator Contact Company Name:	Not reported
Designated Facility EPA ID:	NMD002208627
Designated Facility Name:	Advanced Chemical Treatment, Llc
Designated Facility Mail Street Number:	6133
Designated Facility Mail Street 1:	Not reported
Designated Facility Mail Street 2:	EDITH BLVD NE
Designated Facility Mail City:	ALBUQUERQUE
Designated Facility Mail Zip:	87107
Designated Facility Mail State:	NM
Designated Facility Location Street Number:	6133
Designated Facility Location Street 1:	EDITH BLVD NE
Designated Facility Location Street 2:	Not reported
Designated Facility Location City:	ALBUQUERQUE
Designated Facility Location Zip:	87107
Designated Facility Location State:	NM
Designated Facility Contact Company Name:	Not reported
Manifest Residue Indicator:	N
Rejection Indicator:	N

Manifest Tracking Number:	000439732DAT
Last Updated Date:	20230318
Shipped Date:	20220901
Received Date:	20220929
Manifest Status:	Signed
Submission Type:	DataImage5Copy
Origin Type:	Service
Generator EPA ID:	CAL000467887
Generator Name:	City Of Hope Corona
Generator Location Street Number:	320
Generator Location Street 1:	320 320 W 6TH ST
Generator Location Street 2:	Not reported
Generator Location City:	CORONA
Generator Location State:	CA
Generator Location Zip:	92882
Generator Mail Street Number:	320
Generator Mail Street 1:	320 W 6TH ST
Generator Mail Street 2:	Not reported
Generator Mail City:	CORONA
Generator Mail Zip:	92882
Generator Mail State:	CA
Generator Contact Company Name:	Not reported
Designated Facility EPA ID:	TND000772186
Designated Facility Name:	Not reported
Designated Facility Mail Street Number:	5485

CITY OF HOPE CORONA (Continued) **1027094304**

Designated Facility Mail Street 1:	Not reported
Designated Facility Mail Street 2:	VICTORY LANE
Designated Facility Mail City:	MILLINGTON
Designated Facility Mail Zip:	38053-8325
Designated Facility Mail State:	TN
Designated Facility Location Street Number:	5485
Designated Facility Location Street 1:	5485 VICTORY LANE
Designated Facility Location Street 2:	Not reported
Designated Facility Location City:	MILLINGTON
Designated Facility Location Zip:	38053
Designated Facility Location State:	TN
Designated Facility Contact Company Name:	Tradebe Treatment & Recycling Of Tn
Manifest Residue Indicator:	N
Rejection Indicator:	N
Manifest Tracking Number:	020091364FLE
Last Updated Date:	20240822
Shipped Date:	20240729
Received Date:	20240814
Manifest Status:	Signed
Submission Type:	DataImage5Copy
Origin Type:	Web
Generator EPA ID:	CAL000467887
Generator Name:	City Of Hope Corona
Generator Location Street Number:	Not reported
Generator Location Street 1:	320 W 6TH ST
Generator Location Street 2:	Not reported
Generator Location City:	CORONA
Generator Location State:	CA
Generator Location Zip:	92882
Generator Mail Street Number:	Not reported
Generator Mail Street 1:	1500 E DUARTE RD
Generator Mail Street 2:	Not reported
Generator Mail City:	DUARTE
Generator Mail Zip:	91010
Generator Mail State:	CA
Generator Contact Company Name:	Not reported
Designated Facility EPA ID:	NMD002208627
Designated Facility Name:	Advanced Chemical Treatment Llc
Designated Facility Mail Street Number:	6133
Designated Facility Mail Street 1:	Not reported
Designated Facility Mail Street 2:	EDITH BLVD. NE
Designated Facility Mail City:	ALBUQUERQUE
Designated Facility Mail Zip:	87107
Designated Facility Mail State:	NM
Designated Facility Location Street Number:	6133
Designated Facility Location Street 1:	EDITH BLVD. NE
Designated Facility Location Street 2:	Not reported
Designated Facility Location City:	ALBUQUERQUE
Designated Facility Location Zip:	87107
Designated Facility Location State:	NM
Designated Facility Contact Company Name:	Not reported
Manifest Residue Indicator:	N
Rejection Indicator:	N
Manifest Tracking Number:	020094152FLE
Last Updated Date:	20250109

CITY OF HOPE CORONA (Continued) **1027094304**

Shipped Date:	20240905
Received Date:	20241020
Manifest Status:	Corrected
Submission Type:	DataImage5Copy
Origin Type:	Service
Generator EPA ID:	CAL000467887
Generator Name:	City Of Hope-Corona
Generator Location Street Number:	Not reported
Generator Location Street 1:	320 W 6TH ST
Generator Location Street 2:	Not reported
Generator Location City:	CORONA
Generator Location State:	CA
Generator Location Zip:	92882
Generator Mail Street Number:	Not reported
Generator Mail Street 1:	320 W 6TH ST
Generator Mail Street 2:	Not reported
Generator Mail City:	CORONA
Generator Mail Zip:	92882
Generator Mail State:	CA
Generator Contact Company Name:	CITY OF HOPE-CORONA
Designated Facility EPA ID:	UTD981552177
Designated Facility Name:	Clean Harbors Aragonite Llc
Designated Facility Mail Street Number:	11600
Designated Facility Mail Street 1:	Not reported
Designated Facility Mail Street 2:	PO BOX 1339
Designated Facility Mail City:	GRANTSVILLE
Designated Facility Mail Zip:	84029
Designated Facility Mail State:	UT
Designated Facility Location Street Number:	11600
Designated Facility Location Street 1:	NORTH APTUS ROAD
Designated Facility Location Street 2:	Not reported
Designated Facility Location City:	GRANTSVILLE
Designated Facility Location Zip:	84029
Designated Facility Location State:	UT
Designated Facility Contact Company Name:	Not reported
Manifest Residue Indicator:	N
Rejection Indicator:	N

Transporter:

Manifest Tracking Number:	020094938FLE
Transporter Line Number:	1
Transporter EPA ID:	CAL000356603
Transporter Name:	Medical Waste Services Llc
Manifest Tracking Number:	020094938FLE
Transporter Line Number:	2
Transporter EPA ID:	CAR000070540
Transporter Name:	Advanced Chemical Transport Llc

Waste Line:

Manifest Tracking Number:	020094938FLE
Waste Line Number:	1
U.S. DOT Hazardous Indicator:	Y
U.S. DOT ID Number:	UN3248
U.S. DOT Description:	Un3248, Waste Medicine, Liquid, Flammable, Toxic, N.O.S. (Paclitaxel, Ethanol), 3(6.1), Pgii

CITY OF HOPE CORONA (Continued) **1027094304**

Non-Hazardous Waste Description:	Not reported
Number of Containers:	3
Container Type Code:	DF
Container Type Description:	Fiberboard or plastic drums, barrels, kegs
Waste Quantity:	45
Quantity Unit of Measure Code:	P
Quantity Unit of Measure Description:	Pounds
Waste Quantity, in Tons:	0.0225
Acute Waste Quantity, in Tons:	0
Non-Acute Waste Quantity, in Tons:	0.0225
Waste Quantity, in Kilograms:	20.40818
Acute Waste Quantity, in Kilograms:	0
Non-Acute Waste Quantity, in Kilorgrams:	20.408175
Management Method Code:	H141
Management Method Description:	STORAGE, BULKING AND/OR TRANSFER OFF SITE
Waste Residue Indicator:	N
Quantity Discrepancy Indicator:	N
Waste Type Discrepancy Indicator:	N
Waste Density:	Not reported
Waste Density Unit of Measure Code:	Not reported
Waste Density Unit of Measure Description:	Not reported
Form Code:	Not reported
Form Code Description:	Not reported
Source Code:	Not reported
Source Code Description:	Not reported
Waste Minimization Code:	Not reported
Waste Minimization Code Description:	Not reported
Consent Number:	Not reported
EPA Waste Indicator:	Y
Federal Waste Codes:	D001, U010, U035
Quantity Haz Kg:	20.408175
Quantity Haz Tons:	0.0225
Quantity Non Haz Kg:	0
Quantity Non Haz Tons:	0
State Waste Codes:	CA-311

Click this hyperlink while viewing on your computer to access
8 additional US EManifest: record(s) in the EDR Site Report.

A19 **CORONA REGIONAL MEDICAL CENTER LLC** **RCRA NonGen / NLR** **1026046256**
SSW **320 W. 6TH STREET** **E MANIFEST** **CAC003052716**
< 1/8 **CORONA, CA 92882**
0.074 mi.
393 ft. **Site 9 of 14 in cluster A**

Relative:
Higher

Actual:
670 ft.

RCRA Listings:

Date Form Received by Agency:	20200124
Handler Name:	Corona Regional Medical Center Llc
Handler Address:	320 W. 6th Street
Handler City,State,Zip:	CORONA, CA 92882
EPA ID:	CAC003052716
Contact Name:	RICHARD BOURESTON
Contact Address:	650 TOWN CENTER DR.
Contact City,State,Zip:	COSTA MESA, CA 92626
Contact Telephone:	714-545-2078
Contact Fax:	Not reported
Contact Email:	RB@TBCOS.COM
Contact Title:	Not reported

CORONA REGIONAL MEDICAL CENTER LLC (Continued) **1026046256**

EPA Region:		09
Land Type:		Not reported
Federal Waste Generator Description:		Not a generator, verified
Non-Notifier:		Not reported
Biennial Report Cycle:		Not reported
Accessibility:		Not reported
Active Site Indicator:		Not reported
State District Owner:		Not reported
State District:		Not reported
Mailing Address:		650 TOWN CENTER DR
Mailing City,State,Zip:		COSTA MESA, CA 92626
Owner Name:	Corona Regional Medical Center Llc	
Owner Type:		Other
Operator Name:	Richard Boureston	
Operator Type:		Other
Short-Term Generator Activity:		No
Importer Activity:		No
Mixed Waste Generator:		No
Transporter Activity:		No
Transfer Facility Activity:		No
Recycler Activity with Storage:		No
Small Quantity On-Site Burner Exemption:		No
Smelting Melting and Refining Furnace Exemption:		No
Underground Injection Control:		No
Off-Site Waste Receipt:		No
Universal Waste Indicator:		No
Universal Waste Destination Facility:		No
Federal Universal Waste:		No
Active Site State-Reg Handler:		---
Federal Facility Indicator:		Not reported
Hazardous Secondary Material Indicator:		N
Sub-Part K Indicator:		Not reported
2018 GPRA Permit Baseline:		Not on the Baseline
2018 GPRA Renewals Baseline:		Not on the Baseline
202 GPRA Corrective Action Baseline:		No
Subject to Corrective Action Universe:		No
Non-TSDFs Where RCRA CA has Been Imposed Universe:		No
Corrective Action Priority Ranking:		No NCAPS ranking
Environmental Control Indicator:		No
Institutional Control Indicator:		No
Human Exposure Controls Indicator:		N/A
Groundwater Controls Indicator:		N/A
Significant Non-Complier Universe:		No
Unaddressed Significant Non-Complier Universe:		No
Addressed Significant Non-Complier Universe:		No
Significant Non-Complier With a Compliance Schedule Universe:		No
Financial Assurance Required:		Not reported
Handler Date of Last Change:		20200210
Recognized Trader-Importer:		No
Recognized Trader-Exporter:		No
Importer of Spent Lead Acid Batteries:		No
Exporter of Spent Lead Acid Batteries:		No
Recycler Activity Without Storage:		No
Manifest Broker:		No
Sub-Part P Indicator:		No

CORONA REGIONAL MEDICAL CENTER LLC (Continued) **1026046256**

Handler - Owner Operator:
Owner/Operator Indicator: Operator
Owner/Operator Name: RICHARD BOURESTON
Legal Status: Other
Date Became Current: Not reported
Date Ended Current: Not reported
Owner/Operator Address: 650 TOWN CENTER DR.
Owner/Operator City,State,Zip: COSTA MESA, CA 92626
Owner/Operator Telephone: 714-545-2078
Owner/Operator Telephone Ext: Not reported
Owner/Operator Fax: Not reported
Owner/Operator Email: Not reported

Owner/Operator Indicator: Owner
Owner/Operator Name: CORONA REGIONAL MEDICAL CENTER LLC
Legal Status: Other
Date Became Current: Not reported
Date Ended Current: Not reported
Owner/Operator Address: 650 TOWN CENTER DR.
Owner/Operator City,State,Zip: COSTA MESA, CA 92626
Owner/Operator Telephone: 714-545-2078
Owner/Operator Telephone Ext: Not reported
Owner/Operator Fax: Not reported
Owner/Operator Email: Not reported

Historic Generators:
Receive Date: 20200124
Handler Name: CORONA REGIONAL MEDICAL CENTER LLC
Federal Waste Generator Description: Not a generator, verified
State District Owner: Not reported
Large Quantity Handler of Universal Waste: No
Recognized Trader Importer: No
Recognized Trader Exporter: No
Spent Lead Acid Battery Importer: No
Spent Lead Acid Battery Exporter: No
Current Record: Yes
Non Storage Recycler Activity: Not reported
Electronic Manifest Broker: Not reported

List of NAICS Codes and Descriptions:
NAICS Code: 237210
NAICS Description: Land Subdivision

Facility Has Received Notices of Violations:
Violations: No Violations Found

Evaluation Action Summary:
Evaluations: No Evaluations Found

E MANIFEST:
Manifest Tracking Number: 020687871JJK
Last Updated Date: 20200317
Shipped Date: 20200306

CORONA REGIONAL MEDICAL CENTER LLC (Continued) **1026046256**

Received Date:	20200306
Manifest Status:	Signed
Submission Type:	DataImage5Copy
Origin Type:	Web
Generator EPA ID:	CAC003052716
Generator Name:	Corona Regional Medical Center Llc
Generator Location Street Number:	Not reported
Generator Location Street 1:	320 W. 6TH STREET
Generator Location Street 2:	Not reported
Generator Location City:	CORONA
Generator Location State:	CA
Generator Location Zip:	92882
Generator Mail Street Number:	Not reported
Generator Mail Street 1:	650 TOWN CENTER DR
Generator Mail Street 2:	SUITE 890
Generator Mail City:	COSTA MESA
Generator Mail Zip:	92626
Generator Mail State:	CA
Generator Contact Company Name:	Not reported
Designated Facility EPA ID:	AZR000520882
Designated Facility Name:	La Paz County Landfill
Designated Facility Mail Street Number:	Not reported
Designated Facility Mail Street 1:	Not reported
Designated Facility Mail Street 2:	26999 HIGHWAY 95
Designated Facility Mail City:	PARKER
Designated Facility Mail Zip:	85344
Designated Facility Mail State:	AZ
Designated Facility Location Street Number:	Not reported
Designated Facility Location Street 1:	26999 HIGHWAY 95
Designated Facility Location Street 2:	Not reported
Designated Facility Location City:	PARKER
Designated Facility Location Zip:	85344
Designated Facility Location State:	AZ
Designated Facility Contact Company Name:	Not reported
Manifest Residue Indicator:	N
Rejection Indicator:	N

Manifest Tracking Number:	020687872JJK
Last Updated Date:	20200317
Shipped Date:	20200306
Received Date:	20200306
Manifest Status:	Signed
Submission Type:	DataImage5Copy
Origin Type:	Web
Generator EPA ID:	CAC003052716
Generator Name:	Corona Regional Medical Center Llc
Generator Location Street Number:	Not reported
Generator Location Street 1:	320 W. 6TH STREET
Generator Location Street 2:	Not reported
Generator Location City:	CORONA
Generator Location State:	CA
Generator Location Zip:	92882
Generator Mail Street Number:	Not reported
Generator Mail Street 1:	650 TOWN CENTER DR
Generator Mail Street 2:	SUITE 890
Generator Mail City:	COSTA MESA
Generator Mail Zip:	92626

CORONA REGIONAL MEDICAL CENTER LLC (Continued) **1026046256**

Generator Mail State:	CA
Generator Contact Company Name:	Not reported
Designated Facility EPA ID:	AZR000520882
Designated Facility Name:	La Paz County Landfill
Designated Facility Mail Street Number:	Not reported
Designated Facility Mail Street 1:	Not reported
Designated Facility Mail Street 2:	26999 HIGHWAY 95
Designated Facility Mail City:	PARKER
Designated Facility Mail Zip:	85344
Designated Facility Mail State:	AZ
Designated Facility Location Street Number:	Not reported
Designated Facility Location Street 1:	26999 HIGHWAY 95
Designated Facility Location Street 2:	Not reported
Designated Facility Location City:	PARKER
Designated Facility Location Zip:	85344
Designated Facility Location State:	AZ
Designated Facility Contact Company Name:	Not reported
Manifest Residue Indicator:	N
Rejection Indicator:	N

Manifest Tracking Number:	020687873JJK
Last Updated Date:	20200317
Shipped Date:	20200306
Received Date:	20200306
Manifest Status:	Signed
Submission Type:	DataImage5Copy
Origin Type:	Web
Generator EPA ID:	CAC003052716
Generator Name:	Corona Regional Medical Center Llc
Generator Location Street Number:	Not reported
Generator Location Street 1:	320 W. 6TH STREET
Generator Location Street 2:	Not reported
Generator Location City:	CORONA
Generator Location State:	CA
Generator Location Zip:	92882
Generator Mail Street Number:	Not reported
Generator Mail Street 1:	650 TOWN CENTER DR
Generator Mail Street 2:	SUITE 890
Generator Mail City:	COSTA MESA
Generator Mail Zip:	92626
Generator Mail State:	CA
Generator Contact Company Name:	Not reported
Designated Facility EPA ID:	AZR000520882
Designated Facility Name:	La Paz County Landfill
Designated Facility Mail Street Number:	Not reported
Designated Facility Mail Street 1:	Not reported
Designated Facility Mail Street 2:	26999 HIGHWAY 95
Designated Facility Mail City:	PARKER
Designated Facility Mail Zip:	85344
Designated Facility Mail State:	AZ
Designated Facility Location Street Number:	Not reported
Designated Facility Location Street 1:	26999 HIGHWAY 95
Designated Facility Location Street 2:	Not reported
Designated Facility Location City:	PARKER
Designated Facility Location Zip:	85344
Designated Facility Location State:	AZ
Designated Facility Contact Company Name:	Not reported

CORONA REGIONAL MEDICAL CENTER LLC (Continued) **1026046256**

Manifest Residue Indicator:	N
Rejection Indicator:	N
Manifest Tracking Number:	020687866JJK
Last Updated Date:	20200430
Shipped Date:	20200423
Received Date:	20200423
Manifest Status:	Signed
Submission Type:	DataImage5Copy
Origin Type:	Web
Generator EPA ID:	CAC003052716
Generator Name:	Corona Regional Medical Center Llc
Generator Location Street Number:	Not reported
Generator Location Street 1:	320 W. 6TH STREET
Generator Location Street 2:	Not reported
Generator Location City:	CORONA
Generator Location State:	CA
Generator Location Zip:	92882
Generator Mail Street Number:	Not reported
Generator Mail Street 1:	650 TOWN CENTER DR
Generator Mail Street 2:	SUITE 890
Generator Mail City:	COSTA MESA
Generator Mail Zip:	92626
Generator Mail State:	CA
Generator Contact Company Name:	Not reported
Designated Facility EPA ID:	AZR000520882
Designated Facility Name:	La Paz County Landfill
Designated Facility Mail Street Number:	Not reported
Designated Facility Mail Street 1:	Not reported
Designated Facility Mail Street 2:	26999 HIGHWAY 95
Designated Facility Mail City:	PARKER
Designated Facility Mail Zip:	85344
Designated Facility Mail State:	AZ
Designated Facility Location Street Number:	Not reported
Designated Facility Location Street 1:	26999 HIGHWAY 95
Designated Facility Location Street 2:	Not reported
Designated Facility Location City:	PARKER
Designated Facility Location Zip:	85344
Designated Facility Location State:	AZ
Designated Facility Contact Company Name:	Not reported
Manifest Residue Indicator:	N
Rejection Indicator:	N
Manifest Tracking Number:	020687867JJK
Last Updated Date:	20200513
Shipped Date:	20200501
Received Date:	20200501
Manifest Status:	Signed
Submission Type:	DataImage5Copy
Origin Type:	Web
Generator EPA ID:	CAC003052716
Generator Name:	Corona Regional Medical Center Llc
Generator Location Street Number:	Not reported
Generator Location Street 1:	320 W. 6TH STREET
Generator Location Street 2:	Not reported
Generator Location City:	CORONA
Generator Location State:	CA

CORONA REGIONAL MEDICAL CENTER LLC (Continued) **1026046256**

Generator Location Zip:	92882
Generator Mail Street Number:	Not reported
Generator Mail Street 1:	650 TOWN CENTER DR
Generator Mail Street 2:	SUITE 890
Generator Mail City:	COSTA MESA
Generator Mail Zip:	92626
Generator Mail State:	CA
Generator Contact Company Name:	Not reported
Designated Facility EPA ID:	AZR000520882
Designated Facility Name:	La Paz County Landfill
Designated Facility Mail Street Number:	Not reported
Designated Facility Mail Street 1:	Not reported
Designated Facility Mail Street 2:	26999 HIGHWAY 95
Designated Facility Mail City:	PARKER
Designated Facility Mail Zip:	85344
Designated Facility Mail State:	AZ
Designated Facility Location Street Number:	Not reported
Designated Facility Location Street 1:	26999 HIGHWAY 95
Designated Facility Location Street 2:	Not reported
Designated Facility Location City:	PARKER
Designated Facility Location Zip:	85344
Designated Facility Location State:	AZ
Designated Facility Contact Company Name:	Not reported
Manifest Residue Indicator:	N
Rejection Indicator:	N

Manifest Tracking Number:	020687910JJK
Last Updated Date:	20200429
Shipped Date:	20200416
Received Date:	20200416
Manifest Status:	Signed
Submission Type:	DataImage5Copy
Origin Type:	Web
Generator EPA ID:	CAC003052716
Generator Name:	Corona Regional Medical Center Llc
Generator Location Street Number:	Not reported
Generator Location Street 1:	320 W. 6TH STREET
Generator Location Street 2:	Not reported
Generator Location City:	CORONA
Generator Location State:	CA
Generator Location Zip:	92882
Generator Mail Street Number:	Not reported
Generator Mail Street 1:	650 TOWN CENTER DR
Generator Mail Street 2:	SUITE 890
Generator Mail City:	COSTA MESA
Generator Mail Zip:	92626
Generator Mail State:	CA
Generator Contact Company Name:	Not reported
Designated Facility EPA ID:	AZR000520882
Designated Facility Name:	La Paz County Landfill
Designated Facility Mail Street Number:	Not reported
Designated Facility Mail Street 1:	Not reported
Designated Facility Mail Street 2:	26999 HIGHWAY 95
Designated Facility Mail City:	PARKER
Designated Facility Mail Zip:	85344
Designated Facility Mail State:	AZ
Designated Facility Location Street Number:	Not reported

CORONA REGIONAL MEDICAL CENTER LLC (Continued) **1026046256**

Designated Facility Location Street 1:	26999 HIGHWAY 95
Designated Facility Location Street 2:	Not reported
Designated Facility Location City:	PARKER
Designated Facility Location Zip:	85344
Designated Facility Location State:	AZ
Designated Facility Contact Company Name:	Not reported
Manifest Residue Indicator:	N
Rejection Indicator:	N

Manifest Tracking Number:	020687911JJK
Last Updated Date:	20200429
Shipped Date:	20200416
Received Date:	20200416
Manifest Status:	Signed
Submission Type:	DataImage5Copy
Origin Type:	Web
Generator EPA ID:	CAC003052716
Generator Name:	Corona Regional Medical Center Llc
Generator Location Street Number:	Not reported
Generator Location Street 1:	320 W. 6TH STREET
Generator Location Street 2:	Not reported
Generator Location City:	CORONA
Generator Location State:	CA
Generator Location Zip:	92882
Generator Mail Street Number:	Not reported
Generator Mail Street 1:	650 TOWN CENTER DR
Generator Mail Street 2:	SUITE 890
Generator Mail City:	COSTA MESA
Generator Mail Zip:	92626
Generator Mail State:	CA
Generator Contact Company Name:	Not reported
Designated Facility EPA ID:	AZR000520882
Designated Facility Name:	La Paz County Landfill
Designated Facility Mail Street Number:	Not reported
Designated Facility Mail Street 1:	Not reported
Designated Facility Mail Street 2:	26999 HIGHWAY 95
Designated Facility Mail City:	PARKER
Designated Facility Mail Zip:	85344
Designated Facility Mail State:	AZ
Designated Facility Location Street Number:	Not reported
Designated Facility Location Street 1:	26999 HIGHWAY 95
Designated Facility Location Street 2:	Not reported
Designated Facility Location City:	PARKER
Designated Facility Location Zip:	85344
Designated Facility Location State:	AZ
Designated Facility Contact Company Name:	Not reported
Manifest Residue Indicator:	N
Rejection Indicator:	N

Manifest Tracking Number:	021385030JJK
Last Updated Date:	20200226
Shipped Date:	20200214
Received Date:	20200214
Manifest Status:	Signed
Submission Type:	DataImage5Copy
Origin Type:	Web
Generator EPA ID:	CAC003052716

CORONA REGIONAL MEDICAL CENTER LLC (Continued) **1026046256**

Generator Name:	Corona Regional Medical Center Llc
Generator Location Street Number:	Not reported
Generator Location Street 1:	320 W. 6TH STREET
Generator Location Street 2:	Not reported
Generator Location City:	CORONA
Generator Location State:	CA
Generator Location Zip:	92882
Generator Mail Street Number:	Not reported
Generator Mail Street 1:	650 TOWN CENTER DR
Generator Mail Street 2:	SUITE 890
Generator Mail City:	COSTA MESA
Generator Mail Zip:	92626
Generator Mail State:	CA
Generator Contact Company Name:	Not reported
Designated Facility EPA ID:	AZR000520882
Designated Facility Name:	La Paz County Landfill
Designated Facility Mail Street Number:	Not reported
Designated Facility Mail Street 1:	Not reported
Designated Facility Mail Street 2:	26999 HIGHWAY 95
Designated Facility Mail City:	PARKER
Designated Facility Mail Zip:	85344
Designated Facility Mail State:	AZ
Designated Facility Location Street Number:	Not reported
Designated Facility Location Street 1:	26999 HIGHWAY 95
Designated Facility Location Street 2:	Not reported
Designated Facility Location City:	PARKER
Designated Facility Location Zip:	85344
Designated Facility Location State:	AZ
Designated Facility Contact Company Name:	Not reported
Manifest Residue Indicator:	N
Rejection Indicator:	N

Manifest Tracking Number:	021385031JJK
Last Updated Date:	20200227
Shipped Date:	20200214
Received Date:	20200214
Manifest Status:	Signed
Submission Type:	DataImage5Copy
Origin Type:	Web
Generator EPA ID:	CAC003052716
Generator Name:	Corona Regional Medical Center Llc
Generator Location Street Number:	Not reported
Generator Location Street 1:	320 W. 6TH STREET
Generator Location Street 2:	Not reported
Generator Location City:	CORONA
Generator Location State:	CA
Generator Location Zip:	92882
Generator Mail Street Number:	Not reported
Generator Mail Street 1:	650 TOWN CENTER DR
Generator Mail Street 2:	SUITE 890
Generator Mail City:	COSTA MESA
Generator Mail Zip:	92626
Generator Mail State:	CA
Generator Contact Company Name:	Not reported
Designated Facility EPA ID:	AZR000520882
Designated Facility Name:	La Paz County Landfill
Designated Facility Mail Street Number:	Not reported

CORONA REGIONAL MEDICAL CENTER LLC (Continued) **1026046256**

Designated Facility Mail Street 1:	Not reported
Designated Facility Mail Street 2:	26999 HIGHWAY 95
Designated Facility Mail City:	PARKER
Designated Facility Mail Zip:	85344
Designated Facility Mail State:	AZ
Designated Facility Location Street Number:	Not reported
Designated Facility Location Street 1:	26999 HIGHWAY 95
Designated Facility Location Street 2:	Not reported
Designated Facility Location City:	PARKER
Designated Facility Location Zip:	85344
Designated Facility Location State:	AZ
Designated Facility Contact Company Name:	Not reported
Manifest Residue Indicator:	N
Rejection Indicator:	N

Manifest Tracking Number:	021385032JJK
Last Updated Date:	20200226
Shipped Date:	20200217
Received Date:	20200217
Manifest Status:	Signed
Submission Type:	DataImage5Copy
Origin Type:	Web
Generator EPA ID:	CAC003052716
Generator Name:	Corona Regional Medical Center Llc
Generator Location Street Number:	Not reported
Generator Location Street 1:	320 W. 6TH STREET
Generator Location Street 2:	Not reported
Generator Location City:	CORONA
Generator Location State:	CA
Generator Location Zip:	92882
Generator Mail Street Number:	Not reported
Generator Mail Street 1:	650 TOWN CENTER DR
Generator Mail Street 2:	SUITE 890
Generator Mail City:	COSTA MESA
Generator Mail Zip:	92626
Generator Mail State:	CA
Generator Contact Company Name:	Not reported
Designated Facility EPA ID:	AZR000520882
Designated Facility Name:	La Paz County Landfill
Designated Facility Mail Street Number:	Not reported
Designated Facility Mail Street 1:	Not reported
Designated Facility Mail Street 2:	26999 HIGHWAY 95
Designated Facility Mail City:	PARKER
Designated Facility Mail Zip:	85344
Designated Facility Mail State:	AZ
Designated Facility Location Street Number:	Not reported
Designated Facility Location Street 1:	26999 HIGHWAY 95
Designated Facility Location Street 2:	Not reported
Designated Facility Location City:	PARKER
Designated Facility Location Zip:	85344
Designated Facility Location State:	AZ
Designated Facility Contact Company Name:	Not reported
Manifest Residue Indicator:	N
Rejection Indicator:	N

Manifest Tracking Number:	021385033JJK
Last Updated Date:	20200227

CORONA REGIONAL MEDICAL CENTER LLC (Continued) **1026046256**

Shipped Date:	20200217
Received Date:	20200217
Manifest Status:	Signed
Submission Type:	DataImage5Copy
Origin Type:	Web
Generator EPA ID:	CAC003052716
Generator Name:	Corona Regional Medical Center Llc
Generator Location Street Number:	Not reported
Generator Location Street 1:	320 W. 6TH STREET
Generator Location Street 2:	Not reported
Generator Location City:	CORONA
Generator Location State:	CA
Generator Location Zip:	92882
Generator Mail Street Number:	Not reported
Generator Mail Street 1:	650 TOWN CENTER DR
Generator Mail Street 2:	SUITE 890
Generator Mail City:	COSTA MESA
Generator Mail Zip:	92626
Generator Mail State:	CA
Generator Contact Company Name:	Not reported
Designated Facility EPA ID:	AZR000520882
Designated Facility Name:	La Paz County Landfill
Designated Facility Mail Street Number:	Not reported
Designated Facility Mail Street 1:	Not reported
Designated Facility Mail Street 2:	26999 HIGHWAY 95
Designated Facility Mail City:	PARKER
Designated Facility Mail Zip:	85344
Designated Facility Mail State:	AZ
Designated Facility Location Street Number:	Not reported
Designated Facility Location Street 1:	26999 HIGHWAY 95
Designated Facility Location Street 2:	Not reported
Designated Facility Location City:	PARKER
Designated Facility Location Zip:	85344
Designated Facility Location State:	AZ
Designated Facility Contact Company Name:	Not reported
Manifest Residue Indicator:	N
Rejection Indicator:	N

Transporter:

Manifest Tracking Number:	021385034JJK
Transporter Line Number:	1
Transporter EPA ID:	CAR000263400
Transporter Name:	Roder Zamora

Waste Line:

Manifest Tracking Number:	021385034JJK
Waste Line Number:	1
U.S. DOT Hazardous Indicator:	N
U.S. DOT ID Number:	Not reported
U.S. DOT Description:	Not reported
Non-Hazardous Waste Description:	Non Rcra, Hazardous Waste Solids
Number of Containers:	1
Container Type Code:	DT
Container Type Description:	Dump truck
Waste Quantity:	18
Quantity Unit of Measure Code:	Y

CORONA REGIONAL MEDICAL CENTER LLC (Continued) **1026046256**

Quantity Unit of Measure Description:	Cubic Yards
Waste Quantity, in Tons:	15.12
Acute Waste Quantity, in Tons:	0
Non-Acute Waste Quantity, in Tons:	15.12
Waste Quantity, in Kilograms:	13714.294
Acute Waste Quantity, in Kilograms:	0
Non-Acute Waste Quantity, in Kilorgrams:	13714.294
Management Method Code:	H132
Management Method Description:	LANDFILL (WITH PRIOR TREATMENT AND/OR STABILIZATION)
Waste Residue Indicator:	N
Quantity Discrepancy Indicator:	N
Waste Type Discrepancy Indicator:	N
Waste Density:	Not reported
Waste Density Unit of Measure Code:	Not reported
Waste Density Unit of Measure Description:	Not reported
Form Code:	Not reported
Form Code Description:	Not reported
Source Code:	Not reported
Source Code Description:	Not reported
Waste Minimization Code:	Not reported
Waste Minimization Code Description:	Not reported
Consent Number:	Not reported
EPA Waste Indicator:	N
Federal Waste Codes:	Not reported
Quantity Haz Kg:	0
Quantity Haz Tons:	0
Quantity Non Haz Kg:	13714.294
Quantity Non Haz Tons:	15.12
State Waste Codes:	CA-611

Click this hyperlink while viewing on your computer to access
19 additional US EManifest: record(s) in the EDR Site Report.

B20 **HOSKINS C W** **EDR Hist Auto** **1009018059**
SSE **204 W 6TH ST** **N/A**
< 1/8 **CORONA, CA**
0.078 mi.
410 ft. **Site 3 of 4 in cluster B**

Relative: EDR Hist Auto
Higher

Actual:
676 ft.

Year:	Name:	Type:
1939	NEWSOM F G	GAS & OIL SERVICE STATIONS
1939	HOSKINS C W	AUTO REPAIRERS

B21 **KIRKPATRICK VIRGIL P** **EDR Hist Auto** **1020333380**
SSE **202 W 6TH ST** **N/A**
< 1/8 **CORONA, CA 91720**
0.078 mi.
412 ft. **Site 4 of 4 in cluster B**

Relative: EDR Hist Auto
Higher

Actual:
676 ft.

Year:	Name:	Type:
1969	KIRKPATRICK VIRGIL P	Gasoline Service Stations
1970	KIRKPATRICK VIRGIL P	Gasoline Service Stations

22
East
< 1/8
0.083 mi.
440 ft.

AMERICAN DRY CLEANERS
425 S CORONA MALL
CORONA, CA 91720

EDR Hist Cleaner **1019927641**
N/A

Relative:
Higher

Actual:
660 ft.

EDR Hist Cleaner

Year:	Name:	Type:
1970	AMERICAN DRY CLEANERS	Drycleaning Plants, Except Rugs
1971	AMERICAN DRY CLEANERS	Drycleaning Plants, Except Rugs
1972	AMERICAN DRY CLEANERS	Drycleaning Plants, Except Rugs
1973	AMERICAN DRY CLEANERS	Drycleaning Plants, Except Rugs
1974	AMERICAN DRY CLEANERS	Drycleaning Plants, Except Rugs
1975	AMERICAN DRY CLEANERS	Drycleaning Plants, Except Rugs

A23
SSW
< 1/8
0.094 mi.
498 ft.

AMERICAN TIRE DEPOT #98 CORONA
304 W 6TH ST
CORONA, CA 92882
Site 10 of 14 in cluster A

CERS HAZ WASTE **S113070783**
HWTS **N/A**
HAZNET
CERS

Relative:
Higher

Actual:
675 ft.

CERS HAZ WASTE:

Name:	AMERICAN TIRE DEPOT #98 CORONA
Address:	304 W 6TH ST
City,State,Zip:	CORONA, CA 92882
Site ID:	5260
CERS ID:	10507126
CERS Description:	Hazardous Waste Generator

HWTS:

Name:	RAMONA TIRE INC
Address:	304 W 6TH ST
Address 2:	Not reported
City,State,Zip:	CORONA, CA 92882
EPA ID:	CAL000125278
Inactive Date:	06/30/2014
Create Date:	03/22/1996
Last Act Date:	Not reported
Mailing Name:	Not reported
Mailing Address:	941 S. STATE STREET
Mailing Address 2:	Not reported
Mailing City,State,Zip:	HEMET, CA 925430000
Owner Name:	RAMONA AUTO SERVICES INC
Owner Address:	P.O. BOX 960
Owner Address 2:	Not reported
Owner City,State,Zip:	HEMET, CA 925460960
Owner Phone:	Not reported
Owner Fax:	Not reported
Contact Name:	CHRIS WYBORNY
Contact Address:	941 S. STATE STREET
Contact Address 2:	Not reported
City,State,Zip:	HEMET, CA 925430000
Contact Phone:	Not reported
Contact Fax:	Not reported
Facility Status:	Inactive
Facility Type:	PERMANENT
Category:	STATE
Latitude:	33.875665

AMERICAN TIRE DEPOT #98 CORONA (Continued) **S113070783**

Longitude: -117.568894

NAICS:
EPA ID: CAL000125278
Create Date: 2002-03-14 16:36:28.000
NAICS Code: 811111
NAICS Description: General Automotive Repair
Issued EPA ID Date: 1996-03-22 00:00:00
Inactive Date: 2014-06-30 00:00:00
Facility Name: RAMONA TIRE INC
Facility Address: 304 W 6TH ST
Facility Address 2: Not reported
Facility City: CORONA
Facility County: Not reported
Facility State: CA
Facility Zip: 928823349

Name: MAJCO LLC DBA AMERICAN TIRE DEPOT COMPLETE AUTO CARE
Address: 304 W 6TH ST
Address 2: Not reported
City,State,Zip: CORONA, CA 93611
EPA ID: CAL000470437
Inactive Date: Not reported
Create Date: 05/03/2022
Last Act Date: Not reported
Mailing Name: Not reported
Mailing Address: 14401 PRINCETON AVE
Mailing Address 2: Not reported
Mailing City,State,Zip: MOORPARK, CA 93021
Owner Name: MAJCO LLC
Owner Address: 14401 PRINCETON AVE
Owner Address 2: Not reported
Owner City,State,Zip: MOORPARK, CA 93021
Owner Phone: Not reported
Owner Fax: Not reported
Contact Name: MICHAEL HUMBACH
Contact Address: 14401 PRINCETON AVE
Contact Address 2: Not reported
City,State,Zip: MOORPARK, CA 93021
Contact Phone: Not reported
Contact Fax: Not reported
Facility Status: Active
Facility Type: Permanent
Category: State
Latitude: 33.875664059999998
Longitude: -117.56914107

HAZNET:
Name: RAMONA TIRE INC
Address: 304 W 6TH ST
Address 2: Not reported
City,State,Zip: CORONA, CA 928823349
Contact: JEFF DIGBY
Telephone: 9516524363
Mailing Name: Not reported
Mailing Address: PO BOX 960

AMERICAN TIRE DEPOT #98 CORONA (Continued) **S113070783**

Year:	2014
Gepaid:	CAL000125278
TSD EPA ID:	CAD097030993
CA Waste Code:	352 - Other organic solids
Disposal Method:	H141 - Storage, Bulking, And/Or Transfer Off Site--No Treatment/Reovery (H010-H129) Or (H131-H135)
Tons:	0.1
Year:	2013
Gepaid:	CAL000125278
TSD EPA ID:	CAD008302903
CA Waste Code:	343 - Unspecified organic liquid mixture
Disposal Method:	H061 - Fuel Blending Prior To Energy Recovery At Another Site
Tons:	0.068
Year:	2011
Gepaid:	CAL000125278
TSD EPA ID:	CAD982444481
CA Waste Code:	343 - Unspecified organic liquid mixture
Disposal Method:	H141 - Storage, Bulking, And/Or Transfer Off Site--No Treatment/Reovery (H010-H129) Or (H131-H135)
Tons:	0.051
Year:	2008
Gepaid:	CAL000125278
TSD EPA ID:	CAD981696420
CA Waste Code:	223 - Unspecified oil-containing waste
Disposal Method:	H141 - Storage, Bulking, And/Or Transfer Off Site--No Treatment/Reovery (H010-H129) Or (H131-H135)
Tons:	0.5004
Year:	2008
Gepaid:	CAL000125278
TSD EPA ID:	CAD981696420
CA Waste Code:	134 - Aqueous solution with total organic residues less than 10 percent
Disposal Method:	H141 - Storage, Bulking, And/Or Transfer Off Site--No Treatment/Reovery (H010-H129) Or (H131-H135)
Tons:	0.462
Year:	2007
Gepaid:	CAL000125278
TSD EPA ID:	CAD028409019
CA Waste Code:	214 - Unspecified solvent mixture
Disposal Method:	H061 - Fuel Blending Prior To Energy Recovery At Another Site
Tons:	0.036
Year:	2007
Gepaid:	CAL000125278
TSD EPA ID:	CAD981696420
CA Waste Code:	135 - Unspecified aqueous solution
Disposal Method:	H141 - Storage, Bulking, And/Or Transfer Off Site--No Treatment/Reovery (H010-H129) Or (H131-H135)
Tons:	0.462
Year:	2000
Gepaid:	CAL000125278

AMERICAN TIRE DEPOT #98 CORONA (Continued) **S113070783**

TSD EPA ID:	CAD981696420
CA Waste Code:	134 - Aqueous solution with total organic residues less than 10 percent
Disposal Method:	H01 - Transfer Station
Tons:	1.701
Year:	1999
Gepaid:	CAL000125278
TSD EPA ID:	CAD981696420
CA Waste Code:	134 - Aqueous solution with total organic residues less than 10 percent
Disposal Method:	H01 - Transfer Station
Tons:	1.848
Year:	1998
Gepaid:	CAL000125278
TSD EPA ID:	CAD981696420
CA Waste Code:	134 - Aqueous solution with total organic residues less than 10 percent
Disposal Method:	H01 - Transfer Station
Tons:	0.903

Click this hyperlink while viewing on your computer to access
5 additional CA HAZNET: record(s) in the EDR Site Report.

Additional Information:

Year:	2014
Gen EPA ID:	CAL000125278
Shipment Date:	20140327
Creation Date:	5/30/2014 22:15:11
Receipt Date:	20140410
Manifest ID:	012405442JJK
Trans EPA ID:	CAD028277036
Trans Name:	ASBURY ENVIRONMENTAL SERVICES
Trans 2 EPA ID:	Not reported
Trans 2 Name:	Not reported
TSDF EPA ID:	CAD097030993
Trans Name:	EVOQUA WATER TECHNOLOGIES LLC
TSDF Alt EPA ID:	Not reported
TSDF Alt Name:	Not reported
Waste Code Description:	352 - Other organic solids
RCRA Code:	Not reported
Meth Code:	H141 - Storage, Bulking, And/Or Transfer Off Site--No Treatment/Reovery (H010-H129) Or (H131-H135)
Quantity Tons:	0.1
Waste Quantity:	200
Quantity Unit:	P
Additional Code 1:	Not reported
Additional Code 2:	Not reported
Additional Code 3:	Not reported
Additional Code 4:	Not reported
Additional Code 5:	Not reported

Additional Information:

AMERICAN TIRE DEPOT #98 CORONA (Continued) **S113070783**

Year:	2013
Gen EPA ID:	CAL000125278
Shipment Date:	20130318
Creation Date:	5/3/2013 22:15:37
Receipt Date:	20130322
Manifest ID:	010963824JJK
Trans EPA ID:	CAL000330453
Trans Name:	CLEANTECH ENVIRONMENTAL
Trans 2 EPA ID:	Not reported
Trans 2 Name:	Not reported
TSDF EPA ID:	CAD008302903
Trans Name:	VEOLIA ES TECHNICAL SOLUTIONS LLC
TSDF Alt EPA ID:	Not reported
TSDF Alt Name:	Not reported
Waste Code Description:	343 - Unspecified organic liquid mixture
RCRA Code:	Not reported
Meth Code:	H061 - Fuel Blending Prior To Energy Recovery At Another Site
Quantity Tons:	0.068
Waste Quantity:	20
Quantity Unit:	G
Additional Code 1:	Not reported
Additional Code 2:	Not reported
Additional Code 3:	Not reported
Additional Code 4:	Not reported
Additional Code 5:	Not reported

Additional Information:

Year:	2011
Gen EPA ID:	CAL000125278
Shipment Date:	20110211
Creation Date:	4/1/2011 18:30:28
Receipt Date:	20110218
Manifest ID:	007134889JJK
Trans EPA ID:	CAD982413262
Trans Name:	EVERGREEN ENVIRONMENTAL SERVICES
Trans 2 EPA ID:	Not reported
Trans 2 Name:	Not reported
TSDF EPA ID:	CAD982444481
Trans Name:	FILTER RECYCLING SERVICE
TSDF Alt EPA ID:	Not reported
TSDF Alt Name:	Not reported
Waste Code Description:	343 - Unspecified organic liquid mixture
RCRA Code:	Not reported
Meth Code:	H141 - Storage, Bulking, And/Or Transfer Off Site--No Treatment/Reovery (H010-H129) Or (H131-H135)
Quantity Tons:	0.051
Waste Quantity:	15
Quantity Unit:	G
Additional Code 1:	Not reported
Additional Code 2:	Not reported
Additional Code 3:	Not reported
Additional Code 4:	Not reported
Additional Code 5:	Not reported

AMERICAN TIRE DEPOT #98 CORONA (Continued) **S113070783**

Additional Information:

Year:	2008
Gen EPA ID:	CAL000125278
Shipment Date:	20081031
Creation Date:	12/22/2008 18:30:09
Receipt Date:	20081106
Manifest ID:	003941485JJK
Trans EPA ID:	CAD982413262
Trans Name:	EVERGREEN ENVIRONMENTAL SERVICES
Trans 2 EPA ID:	Not reported
Trans 2 Name:	Not reported
TSDF EPA ID:	CAD981696420
Trans Name:	EVERGREEN ENVIRONMENTAL SERVICES
TSDF Alt EPA ID:	Not reported
TSDF Alt Name:	Not reported
Waste Code Description:	134 - Aqueous solution with <10% total organic residues
RCRA Code:	Not reported
Meth Code:	H141 - Storage, Bulking, And/Or Transfer Off Site--No Treatment/Reovery (H010-H129) Or (H131-H135)
Quantity Tons:	0.462
Waste Quantity:	110
Quantity Unit:	G
Additional Code 1:	Not reported
Additional Code 2:	Not reported
Additional Code 3:	Not reported
Additional Code 4:	Not reported
Additional Code 5:	Not reported
Shipment Date:	20080612
Creation Date:	8/11/2008 18:30:08
Receipt Date:	20080613
Manifest ID:	003860626JJK
Trans EPA ID:	CAD982413262
Trans Name:	EVERGREEN ENVIRONMENTAL SERVICES
Trans 2 EPA ID:	Not reported
Trans 2 Name:	Not reported
TSDF EPA ID:	CAD981696420
Trans Name:	EVERGREEN ENVIRONMENTAL SERVICES
TSDF Alt EPA ID:	Not reported
TSDF Alt Name:	Not reported
Waste Code Description:	223 - Unspecified oil-containing waste
RCRA Code:	Not reported
Meth Code:	H141 - Storage, Bulking, And/Or Transfer Off Site--No Treatment/Reovery (H010-H129) Or (H131-H135)
Quantity Tons:	0.5004
Waste Quantity:	120
Quantity Unit:	G
Additional Code 1:	Not reported
Additional Code 2:	Not reported
Additional Code 3:	Not reported
Additional Code 4:	Not reported
Additional Code 5:	Not reported

Additional Information:

Year:	2007

AMERICAN TIRE DEPOT #98 CORONA (Continued) **S113070783**

Gen EPA ID:	CAL000125278
Shipment Date:	20070627
Creation Date:	11/3/2007 18:30:29
Receipt Date:	20070702
Manifest ID:	002470320JJK
Trans EPA ID:	CAD982413262
Trans Name:	EVERGREEN ENVIRONMENTAL SERVICES
Trans 2 EPA ID:	Not reported
Trans 2 Name:	Not reported
TSDF EPA ID:	CAD028409019
Trans Name:	CROSBY & OVERTON
TSDF Alt EPA ID:	Not reported
TSDF Alt Name:	Not reported
Waste Code Description:	214 - Unspecified solvent mixture
RCRA Code:	D018
Meth Code:	H061 - Fuel Blending Prior To Energy Recovery At Another Site
Quantity Tons:	0.036
Waste Quantity:	10
Quantity Unit:	G
Additional Code 1:	D001
Additional Code 2:	Not reported
Additional Code 3:	Not reported
Additional Code 4:	Not reported
Additional Code 5:	Not reported
Shipment Date:	20070220
Creation Date:	2/23/2008 18:30:22
Receipt Date:	20070220
Manifest ID:	001680454JJK
Trans EPA ID:	CAD982413262
Trans Name:	EVERGREEN ENVIRONMENTAL SERVICES
Trans 2 EPA ID:	Not reported
Trans 2 Name:	Not reported
TSDF EPA ID:	CAD981696420
Trans Name:	EVERGREEN ENVIRONMENTAL SERVICES
TSDF Alt EPA ID:	Not reported
TSDF Alt Name:	Not reported
Waste Code Description:	135 - Unspecified aqueous solution
RCRA Code:	Not reported
Meth Code:	H141 - Storage, Bulking, And/Or Transfer Off Site--No Treatment/Reovery (H010-H129) Or (H131-H135)
Quantity Tons:	0.462
Waste Quantity:	110
Quantity Unit:	G
Additional Code 1:	Not reported
Additional Code 2:	Not reported
Additional Code 3:	Not reported
Additional Code 4:	Not reported
Additional Code 5:	Not reported

Additional Information:

Year:	2000
Gen EPA ID:	CAL000125278
Shipment Date:	20000824
Creation Date:	10/23/2000 0:00:00

AMERICAN TIRE DEPOT #98 CORONA (Continued) **S113070783**

Receipt Date:	20000824
Manifest ID:	99888029
Trans EPA ID:	CAD982413262
Trans Name:	Not reported
Trans 2 EPA ID:	Not reported
Trans 2 Name:	Not reported
TSDF EPA ID:	CAD981696420
Trans Name:	Not reported
TSDF Alt EPA ID:	Not reported
TSDF Alt Name:	Not reported
Waste Code Description:	134 - Aqueous solution with <10% total organic residues
RCRA Code:	Not reported
Meth Code:	H01 - Transfer Station
Quantity Tons:	0.21
Waste Quantity:	50
Quantity Unit:	G
Additional Code 1:	Not reported
Additional Code 2:	Not reported
Additional Code 3:	Not reported
Additional Code 4:	Not reported
Additional Code 5:	Not reported

Shipment Date:	20000801
Creation Date:	9/11/2000 0:00:00
Receipt Date:	20000801
Manifest ID:	99899958
Trans EPA ID:	CAD982413262
Trans Name:	Not reported
Trans 2 EPA ID:	Not reported
Trans 2 Name:	Not reported
TSDF EPA ID:	CAD981696420
Trans Name:	Not reported
TSDF Alt EPA ID:	Not reported
TSDF Alt Name:	Not reported
Waste Code Description:	134 - Aqueous solution with <10% total organic residues
RCRA Code:	Not reported
Meth Code:	H01 - Transfer Station
Quantity Tons:	0.231
Waste Quantity:	55
Quantity Unit:	G
Additional Code 1:	Not reported
Additional Code 2:	Not reported
Additional Code 3:	Not reported
Additional Code 4:	Not reported
Additional Code 5:	Not reported

Shipment Date:	20000620
Creation Date:	8/9/2000 0:00:00
Receipt Date:	20000620
Manifest ID:	99887995
Trans EPA ID:	CAD982413262
Trans Name:	Not reported
Trans 2 EPA ID:	Not reported
Trans 2 Name:	Not reported
TSDF EPA ID:	CAD981696420
Trans Name:	Not reported
TSDF Alt EPA ID:	Not reported

AMERICAN TIRE DEPOT #98 CORONA (Continued) **S113070783**

TSDF Alt Name:	Not reported
Waste Code Description:	134 - Aqueous solution with <10% total organic residues
RCRA Code:	Not reported
Meth Code:	H01 - Transfer Station
Quantity Tons:	0.378
Waste Quantity:	90
Quantity Unit:	G
Additional Code 1:	Not reported
Additional Code 2:	Not reported
Additional Code 3:	Not reported
Additional Code 4:	Not reported
Additional Code 5:	Not reported
Shipment Date:	20000510
Creation Date:	6/21/2000 0:00:00
Receipt Date:	20000510
Manifest ID:	99381900
Trans EPA ID:	CAD982413262
Trans Name:	Not reported
Trans 2 EPA ID:	Not reported
Trans 2 Name:	Not reported
TSDF EPA ID:	CAD981696420
Trans Name:	Not reported
TSDF Alt EPA ID:	Not reported
TSDF Alt Name:	Not reported
Waste Code Description:	134 - Aqueous solution with <10% total organic residues
RCRA Code:	Not reported
Meth Code:	H01 - Transfer Station
Quantity Tons:	0.42
Waste Quantity:	100
Quantity Unit:	G
Additional Code 1:	Not reported
Additional Code 2:	Not reported
Additional Code 3:	Not reported
Additional Code 4:	Not reported
Additional Code 5:	Not reported
Shipment Date:	20000204
Creation Date:	4/4/2000 0:00:00
Receipt Date:	20000204
Manifest ID:	99892481
Trans EPA ID:	CAD982413262
Trans Name:	Not reported
Trans 2 EPA ID:	Not reported
Trans 2 Name:	Not reported
TSDF EPA ID:	CAD981696420
Trans Name:	Not reported
TSDF Alt EPA ID:	Not reported
TSDF Alt Name:	Not reported
Waste Code Description:	134 - Aqueous solution with <10% total organic residues
RCRA Code:	Not reported
Meth Code:	H01 - Transfer Station
Quantity Tons:	0.462
Waste Quantity:	110
Quantity Unit:	G
Additional Code 1:	Not reported
Additional Code 2:	Not reported

AMERICAN TIRE DEPOT #98 CORONA (Continued) **S113070783**

Additional Code 3:	Not reported
Additional Code 4:	Not reported
Additional Code 5:	Not reported

Additional Information:

Year:	1999
Gen EPA ID:	CAL000125278
Shipment Date:	19991109
Creation Date:	1/4/2000 0:00:00
Receipt Date:	19991109
Manifest ID:	99442213
Trans EPA ID:	CAD982413262
Trans Name:	Not reported
Trans 2 EPA ID:	Not reported
Trans 2 Name:	Not reported
TSDF EPA ID:	CAD981696420
Trans Name:	Not reported
TSDF Alt EPA ID:	Not reported
TSDF Alt Name:	Not reported
Waste Code Description:	134 - Aqueous solution with <10% total organic residues
RCRA Code:	Not reported
Meth Code:	H01 - Transfer Station
Quantity Tons:	0.231
Waste Quantity:	55
Quantity Unit:	G
Additional Code 1:	Not reported
Additional Code 2:	Not reported
Additional Code 3:	Not reported
Additional Code 4:	Not reported
Additional Code 5:	Not reported
Shipment Date:	19990721
Creation Date:	8/24/1999 0:00:00
Receipt Date:	19990721
Manifest ID:	98734384
Trans EPA ID:	CAD982413262
Trans Name:	Not reported
Trans 2 EPA ID:	Not reported
Trans 2 Name:	Not reported
TSDF EPA ID:	CAD981696420
Trans Name:	Not reported
TSDF Alt EPA ID:	Not reported
TSDF Alt Name:	Not reported
Waste Code Description:	134 - Aqueous solution with <10% total organic residues
RCRA Code:	Not reported
Meth Code:	H01 - Transfer Station
Quantity Tons:	0.462
Waste Quantity:	110
Quantity Unit:	G
Additional Code 1:	Not reported
Additional Code 2:	Not reported
Additional Code 3:	Not reported
Additional Code 4:	Not reported
Additional Code 5:	Not reported
Shipment Date:	19990329

AMERICAN TIRE DEPOT #98 CORONA (Continued) **S113070783**

Creation Date:	7/7/1999 0:00:00
Receipt Date:	19990329
Manifest ID:	98762243
Trans EPA ID:	CAD982413262
Trans Name:	Not reported
Trans 2 EPA ID:	Not reported
Trans 2 Name:	Not reported
TSDF EPA ID:	CAD981696420
Trans Name:	Not reported
TSDF Alt EPA ID:	CAD981696420
TSDF Alt Name:	Not reported
Waste Code Description:	134 - Aqueous solution with <10% total organic residues
RCRA Code:	Not reported
Meth Code:	H01 - Transfer Station
Quantity Tons:	0.462
Waste Quantity:	110
Quantity Unit:	G
Additional Code 1:	Not reported
Additional Code 2:	Not reported
Additional Code 3:	Not reported
Additional Code 4:	Not reported
Additional Code 5:	Not reported

Shipment Date:	19990113
Creation Date:	3/15/1999 0:00:00
Receipt Date:	Not reported
Manifest ID:	98423665
Trans EPA ID:	CAD982413262
Trans Name:	Not reported
Trans 2 EPA ID:	Not reported
Trans 2 Name:	Not reported
TSDF EPA ID:	CAD981696420
Trans Name:	Not reported
TSDF Alt EPA ID:	Not reported
TSDF Alt Name:	Not reported
Waste Code Description:	134 - Aqueous solution with <10% total organic residues
RCRA Code:	Not reported
Meth Code:	H01 - Transfer Station
Quantity Tons:	0.693
Waste Quantity:	165
Quantity Unit:	G
Additional Code 1:	Not reported
Additional Code 2:	Not reported
Additional Code 3:	Not reported
Additional Code 4:	Not reported
Additional Code 5:	Not reported

Additional Information:

Year:	1998
Gen EPA ID:	CAL000125278

Shipment Date:	19980826
Creation Date:	11/2/1998 0:00:00
Receipt Date:	19980827
Manifest ID:	98641864
Trans EPA ID:	CAD982413262
Trans Name:	Not reported

AMERICAN TIRE DEPOT #98 CORONA (Continued) **S113070783**

Trans 2 EPA ID:	Not reported
Trans 2 Name:	Not reported
TSDF EPA ID:	CAD981696420
Trans Name:	Not reported
TSDF Alt EPA ID:	Not reported
TSDF Alt Name:	Not reported
Waste Code Description:	134 - Aqueous solution with <10% total organic residues
RCRA Code:	Not reported
Meth Code:	H01 - Transfer Station
Quantity Tons:	0.231
Waste Quantity:	55
Quantity Unit:	G
Additional Code 1:	Not reported
Additional Code 2:	Not reported
Additional Code 3:	Not reported
Additional Code 4:	Not reported
Additional Code 5:	Not reported
Shipment Date:	19980506
Creation Date:	7/15/1998 0:00:00
Receipt Date:	19980514
Manifest ID:	97258274
Trans EPA ID:	CAD982413262
Trans Name:	Not reported
Trans 2 EPA ID:	Not reported
Trans 2 Name:	Not reported
TSDF EPA ID:	CAD981696420
Trans Name:	Not reported
TSDF Alt EPA ID:	Not reported
TSDF Alt Name:	Not reported
Waste Code Description:	134 - Aqueous solution with <10% total organic residues
RCRA Code:	Not reported
Meth Code:	H01 - Transfer Station
Quantity Tons:	0.252
Waste Quantity:	60
Quantity Unit:	G
Additional Code 1:	Not reported
Additional Code 2:	Not reported
Additional Code 3:	Not reported
Additional Code 4:	Not reported
Additional Code 5:	Not reported
Shipment Date:	19980408
Creation Date:	6/16/1998 0:00:00
Receipt Date:	19980415
Manifest ID:	97207057
Trans EPA ID:	CAD982413262
Trans Name:	Not reported
Trans 2 EPA ID:	Not reported
Trans 2 Name:	Not reported
TSDF EPA ID:	CAD981696420
Trans Name:	Not reported
TSDF Alt EPA ID:	CAD981696420
TSDF Alt Name:	Not reported
Waste Code Description:	134 - Aqueous solution with <10% total organic residues
RCRA Code:	Not reported
Meth Code:	H01 - Transfer Station

AMERICAN TIRE DEPOT #98 CORONA (Continued) **S113070783**

Quantity Tons:	0.42
Waste Quantity:	100
Quantity Unit:	G
Additional Code 1:	Not reported
Additional Code 2:	Not reported
Additional Code 3:	Not reported
Additional Code 4:	Not reported
Additional Code 5:	Not reported
Shipment Date:	19980225
Creation Date:	4/16/1998 0:00:00
Receipt Date:	19980226
Manifest ID:	96718409
Trans EPA ID:	CAD982413262
Trans Name:	Not reported
Trans 2 EPA ID:	Not reported
Trans 2 Name:	Not reported
TSDF EPA ID:	CAD981696420
Trans Name:	Not reported
TSDF Alt EPA ID:	CAD981696420
TSDF Alt Name:	Not reported
Waste Code Description:	221 - Waste oil and mixed oil
RCRA Code:	Not reported
Meth Code:	H01 - Transfer Station
Quantity Tons:	0.19
Waste Quantity:	50
Quantity Unit:	G
Additional Code 1:	Not reported
Additional Code 2:	Not reported
Additional Code 3:	Not reported
Additional Code 4:	Not reported
Additional Code 5:	Not reported

Additional Information:

Year:	1997
Gen EPA ID:	CAL000125278
Shipment Date:	19971212
Creation Date:	7/23/1998 0:00:00
Receipt Date:	19971218
Manifest ID:	96724613
Trans EPA ID:	CAD982413262
Trans Name:	Not reported
Trans 2 EPA ID:	Not reported
Trans 2 Name:	Not reported
TSDF EPA ID:	CAD981696420
Trans Name:	Not reported
TSDF Alt EPA ID:	Not reported
TSDF Alt Name:	Not reported
Waste Code Description:	134 - Aqueous solution with <10% total organic residues
RCRA Code:	Not reported
Meth Code:	H01 - Transfer Station
Quantity Tons:	0.231
Waste Quantity:	55
Quantity Unit:	G
Additional Code 1:	Not reported
Additional Code 2:	Not reported

AMERICAN TIRE DEPOT #98 CORONA (Continued) **S113070783**

Additional Code 3:	Not reported
Additional Code 4:	Not reported
Additional Code 5:	Not reported
Shipment Date:	19971027
Creation Date:	3/18/1998 0:00:00
Receipt Date:	19971103
Manifest ID:	95333967
Trans EPA ID:	CAD982413262
Trans Name:	Not reported
Trans 2 EPA ID:	Not reported
Trans 2 Name:	Not reported
TSDF EPA ID:	CAD981696420
Trans Name:	Not reported
TSDF Alt EPA ID:	Not reported
TSDF Alt Name:	Not reported
Waste Code Description:	134 - Aqueous solution with <10% total organic residues
RCRA Code:	Not reported
Meth Code:	H01 - Transfer Station
Quantity Tons:	0.231
Waste Quantity:	55
Quantity Unit:	G
Additional Code 1:	Not reported
Additional Code 2:	Not reported
Additional Code 3:	Not reported
Additional Code 4:	Not reported
Additional Code 5:	Not reported
Shipment Date:	19970826
Creation Date:	7/23/1998 0:00:00
Receipt Date:	19970828
Manifest ID:	96719939
Trans EPA ID:	CAD982413262
Trans Name:	Not reported
Trans 2 EPA ID:	Not reported
Trans 2 Name:	Not reported
TSDF EPA ID:	CAD981696420
Trans Name:	Not reported
TSDF Alt EPA ID:	CAD981696420
TSDF Alt Name:	Not reported
Waste Code Description:	134 - Aqueous solution with <10% total organic residues
RCRA Code:	Not reported
Meth Code:	H01 - Transfer Station
Quantity Tons:	0.168
Waste Quantity:	40
Quantity Unit:	G
Additional Code 1:	Not reported
Additional Code 2:	Not reported
Additional Code 3:	Not reported
Additional Code 4:	Not reported
Additional Code 5:	Not reported
Shipment Date:	19970724
Creation Date:	12/4/1997 0:00:00
Receipt Date:	19970728
Manifest ID:	96719977
Trans EPA ID:	CAD982413262

AMERICAN TIRE DEPOT #98 CORONA (Continued) **S113070783**

Trans Name:	Not reported
Trans 2 EPA ID:	Not reported
Trans 2 Name:	Not reported
TSDF EPA ID:	CAD981696420
Trans Name:	Not reported
TSDF Alt EPA ID:	Not reported
TSDF Alt Name:	Not reported
Waste Code Description:	134 - Aqueous solution with <10% total organic residues
RCRA Code:	Not reported
Meth Code:	H01 - Transfer Station
Quantity Tons:	0.231
Waste Quantity:	55
Quantity Unit:	G
Additional Code 1:	Not reported
Additional Code 2:	Not reported
Additional Code 3:	Not reported
Additional Code 4:	Not reported
Additional Code 5:	Not reported

Shipment Date:	19970602
Creation Date:	12/4/1997 0:00:00
Receipt Date:	19970605
Manifest ID:	95333846
Trans EPA ID:	CAD982413262
Trans Name:	Not reported
Trans 2 EPA ID:	Not reported
Trans 2 Name:	Not reported
TSDF EPA ID:	CAD981696420
Trans Name:	Not reported
TSDF Alt EPA ID:	CAD981696420
TSDF Alt Name:	Not reported
Waste Code Description:	134 - Aqueous solution with <10% total organic residues
RCRA Code:	Not reported
Meth Code:	H01 - Transfer Station
Quantity Tons:	0.231
Waste Quantity:	55
Quantity Unit:	G
Additional Code 1:	Not reported
Additional Code 2:	Not reported
Additional Code 3:	Not reported
Additional Code 4:	Not reported
Additional Code 5:	Not reported

Shipment Date:	19970421
Creation Date:	7/17/1997 0:00:00
Receipt Date:	Not reported
Manifest ID:	96384941
Trans EPA ID:	CAL000027724
Trans Name:	Not reported
Trans 2 EPA ID:	Not reported
Trans 2 Name:	Not reported
TSDF EPA ID:	CAD981696420
Trans Name:	Not reported
TSDF Alt EPA ID:	CAD981696420
TSDF Alt Name:	Not reported
Waste Code Description:	134 - Aqueous solution with <10% total organic residues
RCRA Code:	Not reported

AMERICAN TIRE DEPOT #98 CORONA (Continued) **S113070783**

Meth Code:	- Not reported
Quantity Tons:	0.231
Waste Quantity:	55
Quantity Unit:	G
Additional Code 1:	Not reported
Additional Code 2:	Not reported
Additional Code 3:	Not reported
Additional Code 4:	Not reported
Additional Code 5:	Not reported
Shipment Date:	19970415
Creation Date:	9/12/1997 0:00:00
Receipt Date:	19970512
Manifest ID:	96379755
Trans EPA ID:	CAL000027724
Trans Name:	Not reported
Trans 2 EPA ID:	Not reported
Trans 2 Name:	Not reported
TSDF EPA ID:	CAD044429835
Trans Name:	Not reported
TSDF Alt EPA ID:	CAD050806850
TSDF Alt Name:	Not reported
Waste Code Description:	221 - Waste oil and mixed oil
RCRA Code:	F001
Meth Code:	R01 - Recycler
Quantity Tons:	1.254
Waste Quantity:	330
Quantity Unit:	G
Additional Code 1:	Not reported
Additional Code 2:	Not reported
Additional Code 3:	Not reported
Additional Code 4:	Not reported
Additional Code 5:	Not reported

Additional Information:

Year:	1996
Gen EPA ID:	CAL000125278
Shipment Date:	19961127
Creation Date:	5/20/1997 0:00:00
Receipt Date:	19961127
Manifest ID:	96334502
Trans EPA ID:	CAL000027724
Trans Name:	Not reported
Trans 2 EPA ID:	Not reported
Trans 2 Name:	Not reported
TSDF EPA ID:	CAD981696420
Trans Name:	Not reported
TSDF Alt EPA ID:	Not reported
TSDF Alt Name:	Not reported
Waste Code Description:	134 - Aqueous solution with <10% total organic residues
RCRA Code:	Not reported
Meth Code:	H01 - Transfer Station
Quantity Tons:	0.231
Waste Quantity:	55
Quantity Unit:	G
Additional Code 1:	Not reported

AMERICAN TIRE DEPOT #98 CORONA (Continued) **S113070783**

Additional Code 2:	Not reported
Additional Code 3:	Not reported
Additional Code 4:	Not reported
Additional Code 5:	Not reported
Shipment Date:	19960823
Creation Date:	5/30/1997 0:00:00
Receipt Date:	19960823
Manifest ID:	96090619
Trans EPA ID:	CAL000027724
Trans Name:	Not reported
Trans 2 EPA ID:	Not reported
Trans 2 Name:	Not reported
TSDF EPA ID:	CAD981696420
Trans Name:	Not reported
TSDF Alt EPA ID:	Not reported
TSDF Alt Name:	Not reported
Waste Code Description:	134 - Aqueous solution with <10% total organic residues
RCRA Code:	Not reported
Meth Code:	H01 - Transfer Station
Quantity Tons:	0.21
Waste Quantity:	50
Quantity Unit:	G
Additional Code 1:	Not reported
Additional Code 2:	Not reported
Additional Code 3:	Not reported
Additional Code 4:	Not reported
Additional Code 5:	Not reported
Shipment Date:	19960718
Creation Date:	5/30/1997 0:00:00
Receipt Date:	19960718
Manifest ID:	96090408
Trans EPA ID:	CAL000027724
Trans Name:	Not reported
Trans 2 EPA ID:	Not reported
Trans 2 Name:	Not reported
TSDF EPA ID:	CAD981696420
Trans Name:	Not reported
TSDF Alt EPA ID:	Not reported
TSDF Alt Name:	Not reported
Waste Code Description:	134 - Aqueous solution with <10% total organic residues
RCRA Code:	Not reported
Meth Code:	H01 - Transfer Station
Quantity Tons:	0.231
Waste Quantity:	55
Quantity Unit:	G
Additional Code 1:	Not reported
Additional Code 2:	Not reported
Additional Code 3:	Not reported
Additional Code 4:	Not reported
Additional Code 5:	Not reported
Shipment Date:	19960509
Creation Date:	10/29/1996 0:00:00
Receipt Date:	19960509
Manifest ID:	95854440

AMERICAN TIRE DEPOT #98 CORONA (Continued) **S113070783**

Trans EPA ID:	CAL000027724
Trans Name:	Not reported
Trans 2 EPA ID:	Not reported
Trans 2 Name:	Not reported
TSDF EPA ID:	CAD981696420
Trans Name:	Not reported
TSDF Alt EPA ID:	Not reported
TSDF Alt Name:	Not reported
Waste Code Description:	134 - Aqueous solution with <10% total organic residues
RCRA Code:	Not reported
Meth Code:	H01 - Transfer Station
Quantity Tons:	0.231
Waste Quantity:	55
Quantity Unit:	G
Additional Code 1:	Not reported
Additional Code 2:	Not reported
Additional Code 3:	Not reported
Additional Code 4:	Not reported
Additional Code 5:	Not reported

CERS:

Name:	AMERICAN TIRE DEPOT #98 CORONA
Address:	304 W 6TH ST
City,State,Zip:	CORONA, CA 92882
Site ID:	5260
CERS ID:	10507126
CERS Description:	Chemical Storage Facilities

Violations:

Site ID:	5260
Site Name:	American Tire Depot #98 Corona
Violation Date:	04-02-2014
Citation:	HSC 6.11 25404.1 - California Health and Safety Code, Chapter 6.11, Section(s) 25404.1
Violation Description:	Failure to obtain and/or maintain an active hazardous waste generator permit.
Violation Notes:	Returned to compliance on 08/05/2014.
Violation Division:	Riverside County Department of Env Health
Violation Program:	HW
Violation Source:	CERS,

Site ID:	5260
Site Name:	American Tire Depot #98 Corona
Violation Date:	12-08-2016
Citation:	HSC 6.95 Multiple - California Health and Safety Code, Chapter 6.95, Section(s) Multiple
Violation Description:	Business Plan Program - Administration/Documentation - General
Violation Notes:	Returned to compliance on 12/08/2016. 100: Send copy of current permit to ab@ggcorp.net , post in conspicuous location.
Violation Division:	Corona Fire Department
Violation Program:	HMRRP
Violation Source:	CERS,

Site ID:	5260
Site Name:	American Tire Depot #98 Corona
Violation Date:	03-12-2014
Citation:	HSC 6.67 Multiple - California Health and Safety Code, Chapter 6.67,

AMERICAN TIRE DEPOT #98 CORONA (Continued) **S113070783**

	Section(s) Multiple
Violation Description:	Haz Waste Generator Program - Operations/Maintenance - General
Violation Notes:	Returned to compliance on 08/05/2014.
Violation Division:	Riverside County Department of Env Health
Violation Program:	HW
Violation Source:	CERS,
Site ID:	5260
Site Name:	American Tire Depot #98 Corona
Violation Date:	11-27-2019
Citation:	Un-Specified
Violation Description:	Business Plan Program - Operations/Maintenance - General Local Ordinance
Violation Notes:	Returned to compliance on 01/10/2020. 101- NFPA placards not properly posted, a placard is required at south entrance, remove placard posted at the waste storage area.
Violation Division:	Corona Fire Department
Violation Program:	HMRRP
Violation Source:	CERS,
Site ID:	5260
Site Name:	American Tire Depot #98 Corona
Violation Date:	11-27-2019
Citation:	HSC 6.95 Multiple - California Health and Safety Code, Chapter 6.95, Section(s) Multiple
Violation Description:	Business Plan Program - Operations/Maintenance - General
Violation Notes:	Returned to compliance on 01/10/2020. 108- Containers are not properly labeled. Label ATF, motor oil, and all other hazardous materials containers.
Violation Division:	Corona Fire Department
Violation Program:	HMRRP
Violation Source:	CERS,
Site ID:	5260
Site Name:	American Tire Depot #98 Corona
Violation Date:	03-12-2014
Citation:	HSC 6.5 25189.5(a) - California Health and Safety Code, Chapter 6.5, Section(s) 25189.5(a)
Violation Description:	Failure to properly dispose of hazardous waste at an authorized location.
Violation Notes:	Returned to compliance on 08/05/2014.
Violation Division:	Riverside County Department of Env Health
Violation Program:	HW
Violation Source:	CERS,
Site ID:	5260
Site Name:	American Tire Depot #98 Corona
Violation Date:	03-24-2023
Citation:	Un-Specified
Violation Description:	Business Plan Program - Administration/Documentation - General Local Ordinance
Violation Notes:	Returned to compliance on 08/30/2023. CERS permit on site was expired. Provide a valid CERS permit on site.
Violation Division:	Corona Fire Department
Violation Program:	HMRRP
Violation Source:	CERS,

AMERICAN TIRE DEPOT #98 CORONA (Continued) **S113070783**

Site ID:	5260
Site Name:	American Tire Depot #98 Corona
Violation Date:	11-27-2019
Citation:	HSC 6.95 25505(a)(4) - California Health and Safety Code, Chapter 6.95, Section(s) 25505(a)(4)
Violation Description:	Failure to provide initial and annual training to all employees in safety procedures in the event of a release or threatened release of a hazardous material or failure to document and maintain training records for a minimum of three years.
Violation Notes:	Returned to compliance on 01/10/2020. Training is not sufficient, implement training to include Safety Data Sheet training within 30 days.
Violation Division:	Corona Fire Department
Violation Program:	HMRRP
Violation Source:	CERS,

Site ID:	5260
Site Name:	American Tire Depot #98 Corona
Violation Date:	12-15-2022
Citation:	Un-Specified
Violation Description:	Hazardous Waste Generator Program - Administration/Documentation - General Local Ordinance
Violation Notes:	Returned to compliance on 02/14/2023.
Violation Division:	Riverside County Department of Env Health
Violation Program:	HW
Violation Source:	CERS,

Site ID:	5260
Site Name:	American Tire Depot #98 Corona
Violation Date:	03-12-2014
Citation:	HSC 6.67 Multiple - California Health and Safety Code, Chapter 6.67, Section(s) Multiple
Violation Description:	Haz Waste Generator Program - Administration/Documentation - General
Violation Notes:	Returned to compliance on 08/05/2014.
Violation Division:	Riverside County Department of Env Health
Violation Program:	HW
Violation Source:	CERS,

Site ID:	5260
Site Name:	American Tire Depot #98 Corona
Violation Date:	11-27-2019
Citation:	HSC 6.95 25505(c) - California Health and Safety Code, Chapter 6.95, Section(s) 25505(c)
Violation Description:	Failure to have a business plan readily available to personnel of the business or the unified program facility with responsibilities for emergency response or training.
Violation Notes:	Returned to compliance on 01/10/2020. HMBP not available onsite for review. Obtain HMBP and retain onsite
Violation Division:	Corona Fire Department
Violation Program:	HMRRP
Violation Source:	CERS,

Site ID:	5260
Site Name:	American Tire Depot #98 Corona
Violation Date:	03-12-2014
Citation:	22 CCR 15 66265.16 - California Code of Regulations, Title 22, Chapter 15, Section(s) 66265.16

AMERICAN TIRE DEPOT #98 CORONA (Continued) **S113070783**

Violation Description:	Failure to provide employees within the first six months after the date of their employment, or assignment to the facility, or to work unsupervised, or to a new position at a facility with hazardous waste training to ensure employees are competent in the following areas: hazardous waste management procedures (including contingency plan implementation) relevant to the positions in which they are employed, emergency response and emergency equipment, and procedures for using, inspecting, repairing, and replacing facility emergency and monitoring equipment. In addition, the owner/operator shall ensure facility personnel take part in an annual review of the initial training and training records training records on current personnel shall be kept until closure of the facility. Training records on former employees shall be kept for at least three years from the date the employee last worked at the facility. The records shall include the following: the job title for each position at the facility related to hazardous waste management, and the name of the employee filling each job; a written job description for each position, duties of facility personnel assigned to each position, and a written description of the type and amount of both introductory and continuing training that will be given to each person filling a position.
Violation Notes:	Returned to compliance on 08/05/2014.
Violation Division:	Riverside County Department of Env Health
Violation Program:	HW
Violation Source:	CERS,
Site ID:	5260
Site Name:	American Tire Depot #98 Corona
Violation Date:	01-31-2017
Citation:	40 CFR 1 265.171 - U.S. Code of Federal Regulations, Title 40, Chapter 1, Section(s) 265.171
Violation Description:	Failure to accumulate hazardous waste in a container that is in good condition.
Violation Notes:	Returned to compliance on 11/30/2017.
Violation Division:	Riverside County Department of Env Health
Violation Program:	HW
Violation Source:	CERS,
Site ID:	5260
Site Name:	American Tire Depot #98 Corona
Violation Date:	11-27-2019
Citation:	HSC 6.95 Multiple - California Health and Safety Code, Chapter 6.95, Section(s) Multiple
Violation Description:	Business Plan Program - Operations/Maintenance - General
Violation Notes:	Returned to compliance on 01/10/2020. 103- Fire extinguishers not properly posted, provide signage indicating locations of extinguishers.
Violation Division:	Corona Fire Department
Violation Program:	HMRRP
Violation Source:	CERS,
Site ID:	5260
Site Name:	American Tire Depot #98 Corona
Violation Date:	11-27-2019
Citation:	HSC 6.95 Multiple - California Health and Safety Code, Chapter 6.95, Section(s) Multiple
Violation Description:	Business Plan Program - Operations/Maintenance - General
Violation Notes:	Returned to compliance on 01/10/2020. 102- Hazmat storage not posted;

AMERICAN TIRE DEPOT #98 CORONA (Continued) **S113070783**

provide signage at oil storage & hazWaste storage
Violation Division: Corona Fire Department
Violation Program: HMRRP
Violation Source: CERS,

Site ID: 5260
Site Name: American Tire Depot #98 Corona
Violation Date: 03-12-2014
Citation: 22 CCR 15 66265.197 - California Code of Regulations, Title 22, Chapter 15, Section(s) 66265.197
Violation Description: Failure to properly close a hazardous waste tank system ensuring the minimization of further maintenance and that the following requirements are met: a) the owner or operator shall remove or decontaminate all waste residues, contaminated containment system components (liners, etc.), contaminated soils, and structures and equipment contaminated with waste, and manage them as hazardous waste. The closure plan, closure activities, cost estimates for closure, and financial responsibility for tank systems shall meet all of the requirements specified in articles 7 and 8 of this chapter. b) If the owner or operator demonstrates that not all contaminated soils can be practicably removed or decontaminated as required in subsection (a) of this section, then the owner or operator shall close the tank system and perform post-closure care in accordance with the closure and post-closure care requirements that apply to landfills (section 66265.310). In addition, for the purposes of closure, post-closure, and financial responsibility, such a tank system is then considered to be a landfill, and the owner or operator shall meet all of the requirements for landfills specified in articles 7 and 8 of this chapter. c) If an owner or operator has a tank system which does not have secondary containment that meets the requirements of section 66265.193(b) through (f) and which has not been granted a variance from the secondary containment requirements in accordance with section 66265.193(g), then: 1) the closure plan for the tank system shall include both a plan for complying with subsection (a) of this section and a contingent plan for complying with subsection b) of this section; 2) a contingent post-closure plan for complying with subsection (b) of this section shall be prepared and submitted as part of the permit application; 3) the cost estimates calculated for closure and post-closure care shall reflect the costs of complying with the contingent closure plan and the contingent post-closure plan, if these costs are greater than the
Violation Notes: Returned to compliance on 08/05/2014.
Violation Division: Riverside County Department of Env Health
Violation Program: HW
Violation Source: CERS,

Site ID: 5260
Site Name: American Tire Depot #98 Corona
Violation Date: 11-27-2019
Citation: HSC 6.95 25508(a)(1) - California Health and Safety Code, Chapter 6.95, Section(s) 25508(a)(1)
Violation Description: Failure to complete and electronically submit a site map with all required content.
Violation Notes: Returned to compliance on 03/06/2020. Site map is not accurate; update site map to be consistent with the actual location of the materials onsite. There is no waste coolant container in waste storage outside. Provide location of batteries. Re-submit on CERS.

AMERICAN TIRE DEPOT #98 CORONA (Continued) **S113070783**

Violation Division:	Corona Fire Department
Violation Program:	HMRRP
Violation Source:	CERS,
Site ID:	5260
Site Name:	American Tire Depot #98 Corona
Violation Date:	03-12-2014
Citation:	40 CFR 1 262.34(d)(5)(i) - U.S. Code of Federal Regulations, Title 40, Chapter 1, Section(s) 262.34(d)(5)(i)
Violation Description:	Failure to have an emergency coordinator or a designee onsite during operating hours.
Violation Notes:	Returned to compliance on 08/05/2014.
Violation Division:	Riverside County Department of Env Health
Violation Program:	HW
Violation Source:	CERS,
Site ID:	5260
Site Name:	American Tire Depot #98 Corona
Violation Date:	04-02-2014
Citation:	22 CCR 15 66265.195(a) - California Code of Regulations, Title 22, Chapter 15, Section(s) 66265.195(a)
Violation Description:	Failure of the owner or operator to conduct inspections and maintain inspection records at the facility of the following tank equipment: 1) Overfill/spill control equipment (e.g., waste-feed cutoff systems, bypass systems, and drainage systems) to ensure that it is in good working order; 2) The aboveground portions of the tank system, if any, to detect corrosion or releases of waste; 3) Data gathered from monitoring equipment and leak-detection equipment, (e.g., pressure and temperature gauges, monitoring wells) to ensure that the tank system is being operated according to its design; 4) The construction materials and the area immediately surrounding the externally accessible portion of the tank system including secondary containment structures (e.g., dikes) to detect erosion or signs of releases of hazardous waste (e.g., wet spots, dead vegetation); and 5) For uncovered tanks, the level of waste in the tank, to ensure compliance with section 66265.194(b)(3).
Violation Notes:	Returned to compliance on 08/05/2014.
Violation Division:	Riverside County Department of Env Health
Violation Program:	HW
Violation Source:	CERS,
Site ID:	5260
Site Name:	American Tire Depot #98 Corona
Violation Date:	04-02-2014
Citation:	22 CCR 15 66265.16 - California Code of Regulations, Title 22, Chapter 15, Section(s) 66265.16
Violation Description:	Failure to provide employees within the first six months after the date of their employment, or assignment to the facility, or to work unsupervised, or to a new position at a facility with hazardous waste training to ensure employees are competent in the following areas: hazardous waste management procedures (including contingency plan implementation) relevant to the positions in which they are employed, emergency response and emergency equipment, and procedures for using, inspecting, repairing, and replacing facility emergency and monitoring equipment. In addition, the owner/operator shall ensure facility personnel take part in an annual review of the initial training and training records training records on current personnel shall be kept

AMERICAN TIRE DEPOT #98 CORONA (Continued) **S113070783**

	until closure of the facility. Training records on former employees shall be kept for at least three years from the date the employee last worked at the facility. The records shall include the following: the job title for each position at the facility related to hazardous waste management, and the name of the employee filling each job; a written job description for each position, duties of facility personnel assigned to each position, and a written description of the type and amount of both introductory and continuing training that will be given to each person filling a position.
Violation Notes:	Returned to compliance on 08/05/2014.
Violation Division:	Riverside County Department of Env Health
Violation Program:	HW
Violation Source:	CERS,
Site ID:	5260
Site Name:	American Tire Depot #98 Corona
Violation Date:	04-02-2014
Citation:	HSC 6.67 Multiple - California Health and Safety Code, Chapter 6.67, Section(s) Multiple
Violation Description:	Haz Waste Generator Program - Administration/Documentation - General
Violation Notes:	Returned to compliance on 08/05/2014.
Violation Division:	Riverside County Department of Env Health
Violation Program:	HW
Violation Source:	CERS,
Site ID:	5260
Site Name:	American Tire Depot #98 Corona
Violation Date:	03-12-2014
Citation:	HSC 6.67 Multiple - California Health and Safety Code, Chapter 6.67, Section(s) Multiple
Violation Description:	Haz Waste Generator Program - Administration/Documentation - General
Violation Notes:	Returned to compliance on 09/21/2017.
Violation Division:	Riverside County Department of Env Health
Violation Program:	HW
Violation Source:	CERS,
Site ID:	5260
Site Name:	American Tire Depot #98 Corona
Violation Date:	04-02-2014
Citation:	HSC 6.67 Multiple - California Health and Safety Code, Chapter 6.67, Section(s) Multiple
Violation Description:	Haz Waste Generator Program - Operations/Maintenance - General
Violation Notes:	Returned to compliance on 08/05/2014.
Violation Division:	Riverside County Department of Env Health
Violation Program:	HW
Violation Source:	CERS,
Site ID:	5260
Site Name:	American Tire Depot #98 Corona
Violation Date:	12-08-2016
Citation:	HSC 6.95 25505(c) - California Health and Safety Code, Chapter 6.95, Section(s) 25505(c)
Violation Description:	Failure to have a business plan readily available to personnel of the business or the unified program facility with responsibilities for emergency response or training.
Violation Notes:	Returned to compliance on 02/17/2017. Print HMBP from CERS and make the documents available to employees. Cleared 2/17/17 DL

AMERICAN TIRE DEPOT #98 CORONA (Continued) **S113070783**

Violation Division:	Corona Fire Department
Violation Program:	HMRRP
Violation Source:	CERS,
Site ID:	5260
Site Name:	American Tire Depot #98 Corona
Violation Date:	04-02-2014
Citation:	40 CFR 1 262.34(d)(5)(i) - U.S. Code of Federal Regulations, Title 40, Chapter 1, Section(s) 262.34(d)(5)(i)
Violation Description:	Failure to have an emergency coordinator or a designee onsite during operating hours.
Violation Notes:	Returned to compliance on 08/05/2014.
Violation Division:	Riverside County Department of Env Health
Violation Program:	HW
Violation Source:	CERS,
Site ID:	5260
Site Name:	American Tire Depot #98 Corona
Violation Date:	12-08-2016
Citation:	HSC 6.95 Multiple - California Health and Safety Code, Chapter 6.95, Section(s) Multiple
Violation Description:	Business Plan Program - Operations/Maintenance - General
Violation Notes:	Returned to compliance on 01/17/2017. All open oil drums need to be on spill-containment pallets, and the spilled oil surrounding the drums need to be cleaned up ASAP.
Violation Division:	Corona Fire Department
Violation Program:	HMRRP
Violation Source:	CERS,
Site ID:	5260
Site Name:	American Tire Depot #98 Corona
Violation Date:	03-12-2014
Citation:	22 CCR 15 66265.31 - California Code of Regulations, Title 22, Chapter 15, Section(s) 66265.31
Violation Description:	Failure to maintain and operate the facility to minimize the possibility of a fire, explosion, or any unplanned sudden or non-sudden release of hazardous waste or hazardous waste constituents to the air, soil, or surface water which could threaten human health or the environment.
Violation Notes:	Returned to compliance on 08/05/2014.
Violation Division:	Riverside County Department of Env Health
Violation Program:	HW
Violation Source:	CERS,
Site ID:	5260
Site Name:	American Tire Depot #98 Corona
Violation Date:	03-12-2014
Citation:	22 CCR 12 66262.34(f) - California Code of Regulations, Title 22, Chapter 12, Section(s) 66262.34(f)
Violation Description:	Failure to properly label hazardous waste accumulation containers with the following requirements: "Hazardous Waste", name and address of the generator, physical and chemical characteristics of the Hazardous Waste, and starting accumulation date.
Violation Notes:	Returned to compliance on 08/05/2014.
Violation Division:	Riverside County Department of Env Health
Violation Program:	HW
Violation Source:	CERS,

AMERICAN TIRE DEPOT #98 CORONA (Continued) **S113070783**

Site ID:	5260
Site Name:	American Tire Depot #98 Corona
Violation Date:	12-08-2016
Citation:	HSC 6.95 Multiple - California Health and Safety Code, Chapter 6.95, Section(s) Multiple
Violation Description:	Business Plan Program - Operations/Maintenance - General
Violation Notes:	Returned to compliance on 02/17/2017. Obtain Safety Data Sheets for all hazardous materials and make them available to the employees.
Violation Division:	Corona Fire Department
Violation Program:	HMRRP
Violation Source:	CERS,

Site ID:	5260
Site Name:	American Tire Depot #98 Corona
Violation Date:	04-02-2014
Citation:	HSC 6.5 25163(a) - California Health and Safety Code, Chapter 6.5, Section(s) 25163(a)
Violation Description:	Failure to use a registered hazardous waste hauler to transport hazardous waste.
Violation Notes:	Returned to compliance on 08/05/2014.
Violation Division:	Riverside County Department of Env Health
Violation Program:	HW
Violation Source:	CERS,

Site ID:	5260
Site Name:	American Tire Depot #98 Corona
Violation Date:	04-02-2014
Citation:	22 CCR 12 66262.12 - California Code of Regulations, Title 22, Chapter 12, Section(s) 66262.12
Violation Description:	Failure to obtain and/or maintain an Active EPA ID.
Violation Notes:	Returned to compliance on 08/05/2014.
Violation Division:	Riverside County Department of Env Health
Violation Program:	HW
Violation Source:	CERS,

Site ID:	5260
Site Name:	American Tire Depot #98 Corona
Violation Date:	11-27-2019
Citation:	HSC 6.95 Multiple - California Health and Safety Code, Chapter 6.95, Section(s) Multiple
Violation Description:	Business Plan Program - Operations/Maintenance - General
Violation Notes:	Returned to compliance on 01/10/2020. 105- Spill kit not present, obtain a spill kit in case of liquid waste spills.
Violation Division:	Corona Fire Department
Violation Program:	HMRRP
Violation Source:	CERS,

Site ID:	5260
Site Name:	American Tire Depot #98 Corona
Violation Date:	01-31-2017
Citation:	22 CCR 12 66262.11 - California Code of Regulations, Title 22, Chapter 12, Section(s) 66262.11
Violation Description:	Failure to determine if wastes generated are hazardous waste by using generator knowledge or applying testing method.
Violation Notes:	Returned to compliance on 11/30/2017.
Violation Division:	Riverside County Department of Env Health
Violation Program:	HW

AMERICAN TIRE DEPOT #98 CORONA (Continued) **S113070783**

Violation Source:	CERS,
Site ID:	5260
Site Name:	American Tire Depot #98 Corona
Violation Date:	03-12-2014
Citation:	22 CCR 15 66265.174 - California Code of Regulations, Title 22, Chapter 15, Section(s) 66265.174
Violation Description:	Failure to inspect hazardous waste storage areas at least weekly.
Violation Notes:	Returned to compliance on 08/05/2014.
Violation Division:	Riverside County Department of Env Health
Violation Program:	HW
Violation Source:	CERS,
Site ID:	5260
Site Name:	American Tire Depot #98 Corona
Violation Date:	01-31-2017
Citation:	22 CCR 16 66266.81(a)(4)(B) - California Code of Regulations, Title 22, Chapter 16, Section(s) 66266.81(a)(4)(B)
Violation Description:	Failure to retain for at least three years a legible copy of each manifest or bill of lading which identifies spent lead-acid storage batteries shipped to a person who stores the batteries or who uses, reuses, recycles or reclaims the batteries or their components.
Violation Notes:	Returned to compliance on 11/30/2017.
Violation Division:	Riverside County Department of Env Health
Violation Program:	HW
Violation Source:	CERS,
Site ID:	5260
Site Name:	American Tire Depot #98 Corona
Violation Date:	03-12-2014
Citation:	22 CCR 15 66265.195(a) - California Code of Regulations, Title 22, Chapter 15, Section(s) 66265.195(a)
Violation Description:	Failure of the owner or operator to conduct inspections and maintain inspection records at the facility of the following tank equipment: 1) Overfill/spill control equipment (e.g., waste-feed cutoff systems, bypass systems, and drainage systems) to ensure that it is in good working order; 2) The aboveground portions of the tank system, if any, to detect corrosion or releases of waste; 3) Data gathered from monitoring equipment and leak-detection equipment, (e.g., pressure and temperature gauges, monitoring wells) to ensure that the tank system is being operated according to its design; 4) The construction materials and the area immediately surrounding the externally accessible portion of the tank system including secondary containment structures (e.g., dikes) to detect erosion or signs of releases of hazardous waste (e.g., wet spots, dead vegetation); and 5) For uncovered tanks, the level of waste in the tank, to ensure compliance with section 66265.194(b)(3).
Violation Notes:	Returned to compliance on 08/05/2014.
Violation Division:	Riverside County Department of Env Health
Violation Program:	HW
Violation Source:	CERS,
Site ID:	5260
Site Name:	American Tire Depot #98 Corona
Violation Date:	12-08-2016
Citation:	HSC 6.95 25508(a)(1) - California Health and Safety Code, Chapter 6.95, Section(s) 25508(a)(1)

AMERICAN TIRE DEPOT #98 CORONA (Continued) **S113070783**

Violation Description:	Failure to complete and electronically submit hazardous material inventory information for all reportable hazardous materials on site at or above reportable quantities.
Violation Notes:	Returned to compliance on 01/13/2017. Change- Antifreeze Ethylene Glycol- Max daily= 165 gal Change- Motor Oil- Max daily= take an inventory of all of the unused motor oil. There is much more on site than what is disclosed on CERS. Change- Waste Motor Oil- Max daily= 360 gal Change- Waste Antifreeze Ethylene Glycol- Max daily= 220 gal
Violation Division:	Corona Fire Department
Violation Program:	HMRRP
Violation Source:	CERS,
Site ID:	5260
Site Name:	American Tire Depot #98 Corona
Violation Date:	03-24-2023
Citation:	HSC 6.95 25505(c) - California Health and Safety Code, Chapter 6.95, Section(s) 25505(c)
Violation Description:	Failure to have a business plan readily available to personnel of the business or the unified program facility with responsibilities for emergency response or training.
Violation Notes:	Returned to compliance on 07/10/2023. No HMBP on site. Provide a current HMBP on site.
Violation Division:	Corona Fire Department
Violation Program:	HMRRP
Violation Source:	CERS,
Site ID:	5260
Site Name:	American Tire Depot #98 Corona
Violation Date:	03-12-2014
Citation:	22 CCR 12 66262.12 - California Code of Regulations, Title 22, Chapter 12, Section(s) 66262.12
Violation Description:	Failure to obtain and/or maintain an Active EPA ID.
Violation Notes:	Returned to compliance on 08/05/2014.
Violation Division:	Riverside County Department of Env Health
Violation Program:	HW
Violation Source:	CERS,
Site ID:	5260
Site Name:	American Tire Depot #98 Corona
Violation Date:	04-02-2014
Citation:	HSC 6.67 Multiple - California Health and Safety Code, Chapter 6.67, Section(s) Multiple
Violation Description:	Haz Waste Generator Program - Administration/Documentation - General
Violation Notes:	Returned to compliance on 09/21/2017.
Violation Division:	Riverside County Department of Env Health
Violation Program:	HW
Violation Source:	CERS,
Site ID:	5260
Site Name:	American Tire Depot #98 Corona
Violation Date:	08-06-2020
Citation:	40 CFR 1 265.33 - U.S. Code of Federal Regulations, Title 40, Chapter 1, Section(s) 265.33
Violation Description:	Failure to test and maintain as necessary all facility communications or alarm systems, fire protection equipment, spill control equipment, and decontamination equipment to assure its proper operation in time of emergency.

AMERICAN TIRE DEPOT #98 CORONA (Continued) **S113070783**

Violation Notes:	Returned to compliance on 08/27/2020.
Violation Division:	Riverside County Department of Env Health
Violation Program:	HW
Violation Source:	CERS,
Site ID:	5260
Site Name:	American Tire Depot #98 Corona
Violation Date:	01-31-2017
Citation:	40 CFR 1 265.201(c)(3) - U.S. Code of Federal Regulations, Title 40, Chapter 1, Section(s) 265.201(c)(3)
Violation Description:	Failure to inspect hazardous waste tanks at least once each operating day for the following, when present: (1) Discharge control equipment (e.g., waste feed cutoff systems, by-pass systems, and drainage systems) to ensure that it is in good working order; (2) Data gathered from monitoring equipment (e.g., pressure and temperature gauges) to ensure that the tank is being operated according to its design; (3) The level of waste in the tank.
Violation Notes:	Returned to compliance on 11/30/2017.
Violation Division:	Riverside County Department of Env Health
Violation Program:	HW
Violation Source:	CERS,
Site ID:	5260
Site Name:	American Tire Depot #98 Corona
Violation Date:	04-02-2014
Citation:	HSC 6.5 25189.5(a) - California Health and Safety Code, Chapter 6.5, Section(s) 25189.5(a)
Violation Description:	Failure to properly dispose of hazardous waste at an authorized location.
Violation Notes:	Returned to compliance on 08/05/2014.
Violation Division:	Riverside County Department of Env Health
Violation Program:	HW
Violation Source:	CERS,
Site ID:	5260
Site Name:	American Tire Depot #98 Corona
Violation Date:	11-27-2019
Citation:	HSC 6.95 25508(a)(1) - California Health and Safety Code, Chapter 6.95, Section(s) 25508(a)(1)
Violation Description:	Failure to complete and electronically submit hazardous material inventory information for all reportable hazardous materials on site at or above reportable quantities.
Violation Notes:	Returned to compliance on 03/06/2020. Hazmat inventory is not accurate; document AFT & Motor Oil as separate entries, change waste oil max daily to 250 gal, update motor oil quantity to account for the 6 gal containers.
Violation Division:	Corona Fire Department
Violation Program:	HMRRP
Violation Source:	CERS,
Site ID:	5260
Site Name:	American Tire Depot #98 Corona
Violation Date:	06-18-2020
Citation:	40 CFR 1 265.33 - U.S. Code of Federal Regulations, Title 40, Chapter 1, Section(s) 265.33
Violation Description:	Failure to test and maintain as necessary all facility communications or alarm systems, fire protection equipment, spill control equipment,

AMERICAN TIRE DEPOT #98 CORONA (Continued) **S113070783**

	and decontamination equipment to assure its proper operation in time of emergency.
Violation Notes:	Returned to compliance on 08/27/2020. OBSERVATION: Observed fire extinguishers' service date expired at the end of May. CORRECTIVE ACTION: Owner/operator shall have all extinguishers serviced by a licensed company. Picture(s) of the service receipt or serviced extinguisher tags can be emailed to Jwood@rivco.org to clear the violation.
Violation Division:	Riverside County Department of Env Health
Violation Program:	HW
Violation Source:	CERS,
Site ID:	5260
Site Name:	American Tire Depot #98 Corona
Violation Date:	01-31-2017
Citation:	22 CCR 12 66262.34(f) - California Code of Regulations, Title 22, Chapter 12, Section(s) 66262.34(f)
Violation Description:	Failure to properly label hazardous waste accumulation containers and portable tanks with the following requirements: "Hazardous Waste", name and address of the generator, physical and chemical characteristics of the Hazardous Waste, and starting accumulation date.
Violation Notes:	Returned to compliance on 11/30/2017.
Violation Division:	Riverside County Department of Env Health
Violation Program:	HW
Violation Source:	CERS,
Site ID:	5260
Site Name:	American Tire Depot #98 Corona
Violation Date:	03-12-2014
Citation:	HSC 6.11 25404.1 - California Health and Safety Code, Chapter 6.11, Section(s) 25404.1
Violation Description:	Failure to obtain and/or maintain an active hazardous waste generator permit.
Violation Notes:	Returned to compliance on 08/05/2014.
Violation Division:	Riverside County Department of Env Health
Violation Program:	HW
Violation Source:	CERS,
Site ID:	5260
Site Name:	American Tire Depot #98 Corona
Violation Date:	01-31-2017
Citation:	40 CFR 1 265.32 - U.S. Code of Federal Regulations, Title 40, Chapter 1, Section(s) 265.32
Violation Description:	Failure of the facility to maintain the following emergency equipment or equivalents: 1) An internal communications or alarm system; 2) A device, such as a telephone (immediately available at the scene of Operations/ Maintenance) or a hand-held two-way radio, capable of summoning emergency assistance from local police departments, fire departments, or State or local emergency response teams; 3) Portable fire extinguishers, fire control equipment, spill control equipment, and decontamination equipment; and 4) Water at adequate volume and pressure to supply water hose streams, or foam producing equipment, or automatic sprinklers, or water spray systems.
Violation Notes:	Returned to compliance on 11/30/2017.
Violation Division:	Riverside County Department of Env Health
Violation Program:	HW

AMERICAN TIRE DEPOT #98 CORONA (Continued) **S113070783**

Violation Source: CERS,

Site ID: 5260
Site Name: American Tire Depot #98 Corona
Violation Date: 03-12-2014
Citation: HSC 6.5 25163(a) - California Health and Safety Code, Chapter 6.5, Section(s) 25163(a)
Violation Description: Failure to use a registered hazardous waste hauler to transport hazardous waste.
Violation Notes: Returned to compliance on 08/05/2014.
Violation Division: Riverside County Department of Env Health
Violation Program: HW
Violation Source: CERS,

Site ID: 5260
Site Name: American Tire Depot #98 Corona
Violation Date: 12-08-2016
Citation: HSC 6.95 25505(a)(4) - California Health and Safety Code, Chapter 6.95, Section(s) 25505(a)(4)
Violation Description: Failure to provide initial and annual training to all employees in safety procedures in the event of a release or threatened release of a hazardous material or failure to document and maintain training records for a minimum of three years.
Violation Notes: Returned to compliance on 12/10/2016. No evidence of hazmat training and employees are unaware of the mandatory annual training. Training should be conducted within 15 days, send training log (sign-in sheet) to ab@ggcorp.net
Violation Division: Corona Fire Department
Violation Program: HMRRP
Violation Source: CERS,

Site ID: 5260
Site Name: American Tire Depot #98 Corona
Violation Date: 12-08-2016
Citation: HSC 6.95 Multiple - California Health and Safety Code, Chapter 6.95, Section(s) Multiple
Violation Description: Business Plan Program - Administration/Documentation - General
Violation Notes: Returned to compliance on 01/17/2017. 104A: NFPA placards needed on exterior of outside hazardous waste storage area and one at the entrance(s) to the shop. The placard ratings should reflect the ratings for motor oil and coolant.
Violation Division: Corona Fire Department
Violation Program: HMRRP
Violation Source: CERS,

Evaluation:
Eval General Type: Other/Unknown
Eval Date: 01-17-2017
Violations Found: No
Eval Type: Other, not routine, done by local agency
Eval Notes: Not reported
Eval Division: Corona Fire Department
Eval Program: HMRRP
Eval Source: CERS,

Eval General Type: Compliance Evaluation Inspection
Eval Date: 03-12-2014

AMERICAN TIRE DEPOT #98 CORONA (Continued) **S113070783**

Violations Found: Yes
Eval Type: Routine done by local agency
Eval Notes: American Tire Depot 304 W. Sixth Street Corona, CA 92882.
Eval Division: Riverside County Department of Env Health
Eval Program: HW
Eval Source: CERS,

Eval General Type: Compliance Evaluation Inspection
Eval Date: 04-02-2014
Violations Found: Yes
Eval Type: Routine done by local agency
Eval Notes: Not reported
Eval Division: Riverside County Department of Env Health
Eval Program: HW
Eval Source: CERS,

Eval General Type: Compliance Evaluation Inspection
Eval Date: 12-15-2022
Violations Found: Yes
Eval Type: Routine done by local agency
Eval Notes: Inspection for new facility - American Tire Depot # 98 - needs PR# - will be majco, same as Integrity Tire in LE. Same mailing address and info also
Eval Division: Riverside County Department of Env Health
Eval Program: HW
Eval Source: CERS,

Eval General Type: Other/Unknown
Eval Date: 01-10-2020
Violations Found: No
Eval Type: Other, not routine, done by local agency
Eval Notes: Not reported
Eval Division: Corona Fire Department
Eval Program: HMRRP
Eval Source: CERS,

Eval General Type: Other/Unknown
Eval Date: 06-10-2014
Violations Found: No
Eval Type: Other, not routine, done by local agency
Eval Notes: Not reported
Eval Division: Riverside County Department of Env Health
Eval Program: HW
Eval Source: CERS,

Eval General Type: Compliance Evaluation Inspection
Eval Date: 06-18-2020
Violations Found: Yes
Eval Type: Routine done by local agency
Eval Notes: Not reported
Eval Division: Riverside County Department of Env Health
Eval Program: HW
Eval Source: CERS,

Eval General Type: Compliance Evaluation Inspection
Eval Date: 11-27-2019
Violations Found: Yes

AMERICAN TIRE DEPOT #98 CORONA (Continued) **S113070783**

Eval Type: Routine done by local agency
Eval Notes: Not reported
Eval Division: Corona Fire Department
Eval Program: HMRRP
Eval Source: CERS,

Eval General Type: Compliance Evaluation Inspection
Eval Date: 01-31-2017
Violations Found: Yes
Eval Type: Routine done by local agency
Eval Notes: Not reported
Eval Division: Riverside County Department of Env Health
Eval Program: HW
Eval Source: CERS,

Eval General Type: Compliance Evaluation Inspection
Eval Date: 03-24-2023
Violations Found: Yes
Eval Type: Routine done by local agency
Eval Notes: Not reported
Eval Division: Corona Fire Department
Eval Program: HMRRP
Eval Source: CERS,

Eval General Type: Other/Unknown
Eval Date: 08-05-2014
Violations Found: No
Eval Type: Other, not routine, done by local agency
Eval Notes: Not reported
Eval Division: Riverside County Department of Env Health
Eval Program: HW
Eval Source: CERS,

Eval General Type: Other/Unknown
Eval Date: 08-06-2020
Violations Found: Yes
Eval Type: Other, not routine, done by local agency
Eval Notes: Not reported
Eval Division: Riverside County Department of Env Health
Eval Program: HW
Eval Source: CERS,

Eval General Type: Other/Unknown
Eval Date: 08-27-2020
Violations Found: No
Eval Type: Other, not routine, done by local agency
Eval Notes: Not reported
Eval Division: Riverside County Department of Env Health
Eval Program: HW
Eval Source: CERS,

Eval General Type: Other/Unknown
Eval Date: 11-30-2017
Violations Found: No
Eval Type: Other, not routine, done by local agency
Eval Notes: Not reported
Eval Division: Riverside County Department of Env Health

AMERICAN TIRE DEPOT #98 CORONA (Continued) **S113070783**

Eval Program: HW
Eval Source: CERS,

Eval General Type: Compliance Evaluation Inspection
Eval Date: 12-08-2016
Violations Found: Yes
Eval Type: Routine done by local agency
Eval Notes: Not reported
Eval Division: Corona Fire Department
Eval Program: HMRRP
Eval Source: CERS,

Enforcement Action:
Site ID: 5260
Site Name: American Tire Depot #98 Corona
Site Address: 304 W 6TH ST
Site City: CORONA
Site Zip: 92882
Enf Action Date: 04-02-2014
Enf Action Type: Notice of Violation (Unified Program)
Enf Action Description: Notice of Violation Issued by the Inspector at the Time of Inspection
Enf Action Notes: Not reported
Enf Action Division: Riverside County Department of Env Health
Enf Action Program: HW
Enf Action Source: CERS,

Site ID: 5260
Site Name: American Tire Depot #98 Corona
Site Address: 304 W 6TH ST
Site City: CORONA
Site Zip: 92882
Enf Action Date: 02-15-2017
Enf Action Type: Notice of Violation (Unified Program)
Enf Action Description: Notice of Violation Issued by the Inspector at the Time of Inspection
Enf Action Notes: Notice of Violation prepared. Citation to follow if not returned to compliance by 2/20/17.
Enf Action Division: Corona Fire Department
Enf Action Program: HMRRP
Enf Action Source: CERS,

Site ID: 5260
Site Name: American Tire Depot #98 Corona
Site Address: 304 W 6TH ST
Site City: CORONA
Site Zip: 92882
Enf Action Date: 03-12-2014
Enf Action Type: Notice of Violation (Unified Program)
Enf Action Description: Notice of Violation Issued by the Inspector at the Time of Inspection
Enf Action Notes: Not reported
Enf Action Division: Riverside County Department of Env Health
Enf Action Program: HW
Enf Action Source: CERS,

Coordinates:
Site ID: 5260
Facility Name: American Tire Depot #98 Corona

AMERICAN TIRE DEPOT #98 CORONA (Continued) **S113070783**

Env Int Type Code: HWG
Program ID: 10507126
Coord Name: Not reported
Ref Point Type Desc: Center of a facility or station.,
Latitude: 33.875360
Longitude: -117.569190

Affiliation:
Affiliation Type Desc: CUPA District
Entity Name: Riverside Cnty Env Health
Entity Title: Not reported
Affiliation Address: 4065 County Circle Drive, Room 104
Affiliation City: Riverside
Affiliation State: CA
Affiliation Country: Not reported
Affiliation Zip: 92503
Affiliation Phone: (951) 358-5055,

Affiliation Type Desc: Document Preparer
Entity Name: Johnny K. Wedell
Entity Title: Not reported
Affiliation Address: Not reported
Affiliation City: Not reported
Affiliation State: Not reported
Affiliation Country: Not reported
Affiliation Zip: Not reported
Affiliation Phone: ,

Affiliation Type Desc: Facility Mailing Address
Entity Name: Mailing Address
Entity Title: Not reported
Affiliation Address: 14401 Princeton Ave.
Affiliation City: Moorpark
Affiliation State: CA
Affiliation Country: Not reported
Affiliation Zip: 93021
Affiliation Phone: ,

Affiliation Type Desc: Parent Corporation
Entity Name: Big Brand Tire
Entity Title: Not reported
Affiliation Address: Not reported
Affiliation City: Not reported
Affiliation State: Not reported
Affiliation Country: Not reported
Affiliation Zip: Not reported
Affiliation Phone: ,

Affiliation Type Desc: Identification Signer
Entity Name: Johnny K. Wedell
Entity Title: Asst. Director of Retail Commercial Operations
Affiliation Address: Not reported
Affiliation City: Not reported
Affiliation State: Not reported
Affiliation Country: Not reported
Affiliation Zip: Not reported
Affiliation Phone: ,

AMERICAN TIRE DEPOT #98 CORONA (Continued) **S113070783**

Affiliation Type Desc:	Legal Owner
Entity Name:	MAJCO LLC:
Entity Title:	Not reported
Affiliation Address:	14401 Princeton Ave.
Affiliation City:	Moorpark
Affiliation State:	CA
Affiliation Country:	United States
Affiliation Zip:	93021
Affiliation Phone:	(805) 388-0223,
Affiliation Type Desc:	Environmental Contact
Entity Name:	Michael Humbach
Entity Title:	Not reported
Affiliation Address:	14401 Princeton Ave.
Affiliation City:	Moorpark
Affiliation State:	CA
Affiliation Country:	Not reported
Affiliation Zip:	93021
Affiliation Phone:	,
Affiliation Type Desc:	Operator
Entity Name:	American Tire Depot #1111
Entity Title:	Not reported
Affiliation Address:	Not reported
Affiliation City:	Not reported
Affiliation State:	Not reported
Affiliation Country:	Not reported
Affiliation Zip:	Not reported
Affiliation Phone:	(951) 734-1222,

A24 **MAJCO LLC DBA AMERICAN TIRE DEPOT COMPLETE AUTO CA** **RCRA NonGen / NLR** **1027218567**
SSW **304 W 6TH ST** **CAL000470437**
< 1/8 **CORONA, CA 93611**
0.094 mi.
498 ft. **Site 11 of 14 in cluster A**

Relative:
Higher

Actual:
675 ft.

RCRA Listings:

Date Form Received by Agency:	20220503
Handler Name:	Majco Llc Dba American Tire Depot Complete Auto Care
Handler Address:	304 W 6th St
Handler City,State,Zip:	CORONA, CA 93611
EPA ID:	CAL000470437
Contact Name:	MICHAEL HUMBACH
Contact Address:	1123 W COMMONWEALTH AVE
Contact City,State,Zip:	FULLERTON, CA 92882
Contact Telephone:	562-228-5102
Contact Fax:	Not reported
Contact Email:	MICHALEH@AMERICANTIREDEPOT.COM
Contact Title:	Not reported
EPA Region:	09
Land Type:	Not reported
Federal Waste Generator Description:	Not a generator, verified
Non-Notifier:	Not reported
Biennial Report Cycle:	Not reported
Accessibility:	Not reported
Active Site Indicator:	Not reported
State District Owner:	Not reported

MAJCO LLC DBA AMERICAN TIRE DEPOT COMPLETE AUTO CARE (Continued) **1027218567**

State District:		Not reported
Mailing Address:		14401 PRINCETON AVE
Mailing City,State,Zip:		MOORPARK, CA 93021
Owner Name:	Majco Llc	
Owner Type:		Other
Operator Name:	Michael Humbach	
Operator Type:		Other
Short-Term Generator Activity:		No
Importer Activity:		No
Mixed Waste Generator:		No
Transporter Activity:		No
Transfer Facility Activity:		No
Recycler Activity with Storage:		No
Small Quantity On-Site Burner Exemption:		No
Smelting Melting and Refining Furnace Exemption:		No
Underground Injection Control:		No
Off-Site Waste Receipt:		No
Universal Waste Indicator:		No
Universal Waste Destination Facility:		No
Federal Universal Waste:		No
Active Site State-Reg Handler:		---
Federal Facility Indicator:		Not reported
Hazardous Secondary Material Indicator:		N
Sub-Part K Indicator:		Not reported
2018 GPRA Permit Baseline:		Not on the Baseline
2018 GPRA Renewals Baseline:		Not on the Baseline
202 GPRA Corrective Action Baseline:		No
Subject to Corrective Action Universe:		No
Non-TSDFs Where RCRA CA has Been Imposed Universe:		No
Corrective Action Priority Ranking:		No NCAPS ranking
Environmental Control Indicator:		No
Institutional Control Indicator:		No
Human Exposure Controls Indicator:		N/A
Groundwater Controls Indicator:		N/A
Significant Non-Complier Universe:		No
Unaddressed Significant Non-Complier Universe:		No
Addressed Significant Non-Complier Universe:		No
Significant Non-Complier With a Compliance Schedule Universe:		No
Financial Assurance Required:		Not reported
Handler Date of Last Change:		20220518
Recognized Trader-Importer:		No
Recognized Trader-Exporter:		No
Importer of Spent Lead Acid Batteries:		No
Exporter of Spent Lead Acid Batteries:		No
Recycler Activity Without Storage:		No
Manifest Broker:		No
Sub-Part P Indicator:		No

Handler - Owner Operator:

Owner/Operator Indicator:	Owner
Owner/Operator Name: MAJCO LLC	
Legal Status:	Other
Date Became Current:	Not reported
Date Ended Current:	Not reported
Owner/Operator Address:	14401 PRINCETON AVE
Owner/Operator City,State,Zip:	MOORPARK, CA 93021

MAJCO LLC DBA AMERICAN TIRE DEPOT COMPLETE AUTO CARE (Continued) **1027218567**

Owner/Operator Telephone: 805-388-0223
Owner/Operator Telephone Ext: Not reported
Owner/Operator Fax: Not reported
Owner/Operator Email: Not reported

Owner/Operator Indicator: Operator
Owner/Operator Name: MICHAEL HUMBACH
Legal Status: Other
Date Became Current: Not reported
Date Ended Current: Not reported
Owner/Operator Address: 1123 W COMMONWEALTH AVE
Owner/Operator City,State,Zip: FULLERTON, CA 92882
Owner/Operator Telephone: 562-228-5102
Owner/Operator Telephone Ext: Not reported
Owner/Operator Fax: Not reported
Owner/Operator Email: Not reported

Historic Generators:
Receive Date: 20220503
Handler Name: MAJCO LLC DBA AMERICAN TIRE DEPOT COMPLETE AUTO CARE
Federal Waste Generator Description: Not a generator, verified
State District Owner: Not reported
Large Quantity Handler of Universal Waste: No
Recognized Trader Importer: No
Recognized Trader Exporter: No
Spent Lead Acid Battery Importer: No
Spent Lead Acid Battery Exporter: No
Current Record: Yes
Non Storage Recycler Activity: No
Electronic Manifest Broker: No

List of NAICS Codes and Descriptions:
NAICS Code: 811111
NAICS Description: General Automotive Repair

Facility Has Received Notices of Violations:
Violations: No Violations Found

Evaluation Action Summary:
Evaluations: No Evaluations Found

A25 **ATV INC DBA AMERICAN TIRE DEPOT** **RCRA NonGen / NLR** **1024843973**
SSW **304 W 6TH ST** **E MANIFEST** **CAL000395949**
< 1/8 **CORONA, CA 92882**
0.094 mi.
498 ft. **Site 12 of 14 in cluster A**

Relative:
Higher

Actual:
675 ft.

RCRA Listings:
Date Form Received by Agency: 20140418
Handler Name: Atv Inc Dba American Tire Depot
Handler Address: 304 W 6th St
Handler City,State,Zip: CORONA, CA 92882
EPA ID: CAL000395949
Contact Name: JOHN BEERWERT
Contact Address: 14407 ALONDRA BLVD

ATV INC DBA AMERICAN TIRE DEPOT (Continued) **1024843973**

Contact City,State,Zip:		LA MIRADA, CA 90638
Contact Telephone:		562-977-8565
Contact Fax:		562-217-4160
Contact Email:		JOHNB@ATVTIREINC.COM
Contact Title:		Not reported
EPA Region:		09
Land Type:		Not reported
Federal Waste Generator Description:		Not a generator, verified
Non-Notifier:		Not reported
Biennial Report Cycle:		Not reported
Accessibility:		Not reported
Active Site Indicator:		Handler Activities
State District Owner:		Not reported
State District:		Not reported
Mailing Address:		14407 ALONDRA BLVD
Mailing City,State,Zip:		LA MIRADA, CA 90638-0000
Owner Name:	Atv Inc	
Owner Type:		Other
Operator Name:	John Beerwert	
Operator Type:		Other
Short-Term Generator Activity:		No
Importer Activity:		No
Mixed Waste Generator:		No
Transporter Activity:		No
Transfer Facility Activity:		No
Recycler Activity with Storage:		No
Small Quantity On-Site Burner Exemption:		No
Smelting Melting and Refining Furnace Exemption:		No
Underground Injection Control:		No
Off-Site Waste Receipt:		No
Universal Waste Indicator:		Yes
Universal Waste Destination Facility:		Yes
Federal Universal Waste:		No
Active Site State-Reg Handler:		---
Federal Facility Indicator:		Not reported
Hazardous Secondary Material Indicator:		N
Sub-Part K Indicator:		Not reported
2018 GPRA Permit Baseline:		Not on the Baseline
2018 GPRA Renewals Baseline:		Not on the Baseline
202 GPRA Corrective Action Baseline:		No
Subject to Corrective Action Universe:		No
Non-TSDFs Where RCRA CA has Been Imposed Universe:		No
Corrective Action Priority Ranking:		No NCAPS ranking
Environmental Control Indicator:		No
Institutional Control Indicator:		No
Human Exposure Controls Indicator:		N/A
Groundwater Controls Indicator:		N/A
Significant Non-Complier Universe:		No
Unaddressed Significant Non-Complier Universe:		No
Addressed Significant Non-Complier Universe:		No
Significant Non-Complier With a Compliance Schedule Universe:		No
Financial Assurance Required:		Not reported
Handler Date of Last Change:		20180906
Recognized Trader-Importer:		No
Recognized Trader-Exporter:		No
Importer of Spent Lead Acid Batteries:		No
Exporter of Spent Lead Acid Batteries:		No

ATV INC DBA AMERICAN TIRE DEPOT (Continued) **1024843973**

Recycler Activity Without Storage: No
Manifest Broker: No
Sub-Part P Indicator: No

Handler - Owner Operator:
Owner/Operator Indicator: Owner
Owner/Operator Name: ATV INC
Legal Status: Other
Date Became Current: Not reported
Date Ended Current: Not reported
Owner/Operator Address: 14407 ALONDRA BLVD
Owner/Operator City,State,Zip: LA MIRADA, CA 90638-0000
Owner/Operator Telephone: 562-977-8565
Owner/Operator Telephone Ext: Not reported
Owner/Operator Fax: Not reported
Owner/Operator Email: Not reported

Owner/Operator Indicator: Operator
Owner/Operator Name: JOHN BEERWERT
Legal Status: Other
Date Became Current: Not reported
Date Ended Current: Not reported
Owner/Operator Address: 14407 ALONDRA BLVD
Owner/Operator City,State,Zip: LA MIRADA, CA 90638
Owner/Operator Telephone: 562-977-8565
Owner/Operator Telephone Ext: Not reported
Owner/Operator Fax: Not reported
Owner/Operator Email: Not reported

Historic Generators:
Receive Date: 20140418
Handler Name: ATV INC DBA AMERICAN TIRE DEPOT
Federal Waste Generator Description: Not a generator, verified
State District Owner: Not reported
Large Quantity Handler of Universal Waste: No
Recognized Trader Importer: No
Recognized Trader Exporter: No
Spent Lead Acid Battery Importer: No
Spent Lead Acid Battery Exporter: No
Current Record: Yes
Non Storage Recycler Activity: Not reported
Electronic Manifest Broker: Not reported

List of NAICS Codes and Descriptions:
NAICS Code: 811111
NAICS Description: General Automotive Repair

Facility Has Received Notices of Violations:
Violations: No Violations Found

Evaluation Action Summary:
Evaluations: No Evaluations Found

ATV INC DBA AMERICAN TIRE DEPOT (Continued) **1024843973**

E MANIFEST:

Manifest Tracking Number:	021250912JJK
Last Updated Date:	20200103
Shipped Date:	20191209
Received Date:	20191218
Manifest Status:	Signed
Submission Type:	DataImage5Copy
Origin Type:	Service
Generator EPA ID:	CAL000395949
Generator Name:	Atv Inc Dba American Tire Depot
Generator Location Street Number:	Not reported
Generator Location Street 1:	304 W 6TH ST
Generator Location Street 2:	Not reported
Generator Location City:	CORONA
Generator Location State:	CA
Generator Location Zip:	92882
Generator Mail Street Number:	Not reported
Generator Mail Street 1:	14407 ALONDRA BLVD
Generator Mail Street 2:	Not reported
Generator Mail City:	LA MIRADA
Generator Mail Zip:	90638-0000
Generator Mail State:	CA
Generator Contact Company Name:	Not reported
Designated Facility EPA ID:	CAD097030993
Designated Facility Name:	Us Ecology Vernon Inc
Designated Facility Mail Street Number:	5375
Designated Facility Mail Street 1:	CA90058 CA037US 5375
Designated Facility Mail Street 2:	5375 SOUTH BOYLE AVENUE
Designated Facility Mail City:	VERNON
Designated Facility Mail Zip:	90058
Designated Facility Mail State:	CA
Designated Facility Location Street Number:	5375
Designated Facility Location Street 1:	5375 SOUTH BOYLE AVENUE
Designated Facility Location Street 2:	Not reported
Designated Facility Location City:	LOS ANGELES
Designated Facility Location Zip:	90058-0000
Designated Facility Location State:	CA
Designated Facility Contact Company Name:	Not reported
Manifest Residue Indicator:	N
Rejection Indicator:	N

Transporter:

Manifest Tracking Number:	021250912JJK
Transporter Line Number:	1
Transporter EPA ID:	CAD028277036
Transporter Name:	Asbury Environmental Services Dba World Oil Enviromental Services

Waste Line:

Manifest Tracking Number:	021250912JJK
Waste Line Number:	1
U.S. DOT Hazardous Indicator:	N
U.S. DOT ID Number:	Not reported
U.S. DOT Description:	Not reported
Non-Hazardous Waste Description:	Non Hazardous Solid
Number of Containers:	1
Container Type Code:	DM

ATV INC DBA AMERICAN TIRE DEPOT (Continued) **1024843973**

Container Type Description:	Metal drums, barrels, kegs
Waste Quantity:	200
Quantity Unit of Measure Code:	P
Quantity Unit of Measure Description:	Pounds
Waste Quantity, in Tons:	0.1
Acute Waste Quantity, in Tons:	0
Non-Acute Waste Quantity, in Tons:	0.1
Waste Quantity, in Kilograms:	90.703
Acute Waste Quantity, in Kilograms:	0
Non-Acute Waste Quantity, in Kilorgrams:	90.703
Management Method Code:	H141
Management Method Description:	STORAGE, BULKING AND/OR TRANSFER OFF SITE
Waste Residue Indicator:	N
Quantity Discrepancy Indicator:	N
Waste Type Discrepancy Indicator:	N
Waste Density:	Not reported
Waste Density Unit of Measure Code:	Not reported
Waste Density Unit of Measure Description:	Not reported
Form Code:	Not reported
Form Code Description:	Not reported
Source Code:	Not reported
Source Code Description:	Not reported
Waste Minimization Code:	Not reported
Waste Minimization Code Description:	Not reported
Consent Number:	Not reported
EPA Waste Indicator:	N
Federal Waste Codes:	Not reported
Quantity Haz Kg:	0
Quantity Haz Tons:	0
Quantity Non Haz Kg:	90.703
Quantity Non Haz Tons:	0.1
State Waste Codes:	CA-352, CA-352

C26 **UNOCAL #6216** **LUST** **S109284951**
NE **304 S S MAIN ST** **Cortese** **N/A**
< 1/8 **CORONA, CA 91720** **CERS**
0.095 mi.
500 ft. **Site 6 of 16 in cluster C**

Relative: LUST:
Lower

Name:	UNOCAL #6216
Address:	304 S S MAIN ST
City,State,Zip:	CORONA, CA 91720
Lead Agency:	RIVERSIDE COUNTY
Case Type:	LUST Cleanup Site

Actual:
646 ft.

Geo Track:

Global Id:	T0606500419
Latitude:	33.878201
Longitude:	-117.566337
Status:	Completed - Case Closed
Status Date:	12/20/1995
Case Worker:	SB
RB Case Number:	083302639T
Local Agency:	RIVERSIDE COUNTY
File Location:	Local Agency Warehouse
Local Case Number:	95095
Potential Media Affect:	Soil

UNOCAL #6216 (Continued) **S109284951**

Potential Contaminants of Concern:	Gasoline
EPA Region:	9
Coordinate Source:	Google Map Move
Quantity Released Gallons:	Not reported
Begin Date:	12/21/1994
Leak Reported Date:	01/26/1995
How Discovered:	Tank Closure
How Discovered Description:	Not reported
Discharge Source:	Other
Discharge Cause:	Unknown
Stop Method:	Close and Remove Tank
Stop Description:	Not reported
No Further Action Date:	12/20/1995
CA Water Watershed Name:	Santa Ana River - Middle Santa Ana River - Temescal (801.25)
Dwr Groundwater Subbasin Name:	Upper Santa Ana Valley - Temescal (8-002.09)
Disadvantaged Community:	Not reported
CA Enviroscreen 3 Score:	91-95%
CA Enviroscreen 4 Score:	90-95%
Military DOD Site:	No
Facility Project Subtype:	Not reported
RWQCB Region:	SANTA ANA RWQCB (REGION 8)
Claim Number:	13489
Claim Status:	Active
Site History:	Not reported

LUST:

Global Id:	T0606500419
Contact Type:	Local Agency Caseworker - Primary Caseworker
Contact Name:	SHARON BOLTINGHOUSE
Organization Name:	RIVERSIDE COUNTY
Address:	3880 LEMON ST SUITE 200
City:	RIVERSIDE
Email:	sbolting@rivcocha.org
Phone Number:	Not reported

LUST:

Global Id:	T0606500419
Action Type:	Other
Date:	12/21/1994
Action:	Leak Discovery
Global Id:	T0606500419
Action Type:	ENFORCEMENT
Date:	12/19/1995
Action:	File review - #RCDEH Upload Site File 12/8/2010
Global Id:	T0606500419
Action Type:	REMEDIATION
Date:	07/20/1995
Action:	Excavation
Global Id:	T0606500419
Action Type:	ENFORCEMENT
Date:	12/20/1995
Action:	Closure/No Further Action Letter - #RCDEH1220
Global Id:	T0606500419

UNOCAL #6216 (Continued) **S109284951**

Action Type: Other
Date: 01/26/1995
Action: Leak Reported

Global Id: T0606500419
Action Type: Other
Date: 12/21/1994
Action: Leak Stopped

LUST:
Global Id: T0606500419
Status: Open - Case Begin Date
Status Date: 12/21/1994

Global Id: T0606500419
Status: Open - Site Assessment
Status Date: 02/03/1995

Global Id: T0606500419
Status: Open - Site Assessment
Status Date: 07/03/1995

Global Id: T0606500419
Status: Open - Remediation
Status Date: 07/20/1995

Global Id: T0606500419
Status: Completed - Case Closed
Status Date: 12/20/1995

CORTESE:
Name: UNOCAL #6216
Address: 304 S S MAIN ST
City,State,Zip: CORONA, CA 91720
Region: CORTESE
Envirostor Id: Not reported
Global ID: T0606500419
Site/Facility Type: LUST CLEANUP SITE
Cleanup Status: COMPLETED - CASE CLOSED
Status Date: Not reported
Site Code: Not reported
Latitude: Not reported
Longitude: Not reported
Owner: Not reported
Enf Type: Not reported
Swat R: Not reported
Flag: active
Order No: Not reported
Waste Discharge System No: Not reported
Effective Date: Not reported
Region 2: Not reported
WID Id: Not reported
Solid Waste Id No: Not reported
Waste Management Uit Name: Not reported
File Name: Active Open

UNOCAL #6216 (Continued) **S109284951**

CERS:
- Name: UNOCAL #6216
- Address: 304 S S MAIN ST
- City,State,Zip: CORONA, CA 91720
- Site ID: 876697
- CERS ID: T0606500419
- CERS Description: Leaking Underground Storage Tank Cleanup Site

Affiliation:
- Affiliation Type Desc: Local Agency Caseworker
- Entity Name: SHARON BOLTINGHOUSE - RIVERSIDE COUNTY
- Entity Title: Not reported
- Affiliation Address: 3880 LEMON ST SUITE 200
- Affiliation City: RIVERSIDE
- Affiliation State: CA
- Affiliation Country: Not reported
- Affiliation Zip: Not reported
- Affiliation Phone: ,

C27 **CIRCLE K STORE 2705705** **RCRA NonGen / NLR** **1024808193**
NE **304 S MAIN ST** **E MANIFEST** **CAL000278572**
< 1/8 **CORONA, CA 92882**
0.095 mi.
502 ft. **Site 7 of 16 in cluster C**

Relative: **Lower**

Actual: **645 ft.**

RCRA Listings:
- Date Form Received by Agency: 20040123
- Handler Name: Circle K Stores Inc 2705705
- Handler Address: 304 S Main St
- Handler City,State,Zip: CORONA, CA 91720
- EPA ID: CAL000278572
- Contact Name: KRISTI HODGE
- Contact Address: 255 E. RINCON ST. SUITE 100
- Contact City,State,Zip: CORONA, CA 92879
- Contact Telephone: 951-270-5153
- Contact Fax: 951-270-5116
- Contact Email: KHODGE@CIRCLEK.COM
- Contact Title: Not reported
- EPA Region: 09
- Land Type: Not reported
- Federal Waste Generator Description: Not a generator, verified
- Non-Notifier: Not reported
- Biennial Report Cycle: Not reported
- Accessibility: Not reported
- Active Site Indicator: Handler Activities
- State District Owner: Not reported
- State District: Not reported
- Mailing Address: 255 E RINCON ST STE 100
- Mailing City,State,Zip: CORONA, CA 92879-0000
- Owner Name: Circle K Stores Inc
- Owner Type: Other
- Operator Name: Kristi Hodge
- Operator Type: Other
- Short-Term Generator Activity: No
- Importer Activity: No
- Mixed Waste Generator: No
- Transporter Activity: No

CIRCLE K STORE 2705705 (Continued) **1024808193**

Transfer Facility Activity:	No
Recycler Activity with Storage:	No
Small Quantity On-Site Burner Exemption:	No
Smelting Melting and Refining Furnace Exemption:	No
Underground Injection Control:	No
Off-Site Waste Receipt:	No
Universal Waste Indicator:	Yes
Universal Waste Destination Facility:	Yes
Federal Universal Waste:	No
Active Site State-Reg Handler:	---
Federal Facility Indicator:	Not reported
Hazardous Secondary Material Indicator:	N
Sub-Part K Indicator:	Not reported
2018 GPRA Permit Baseline:	Not on the Baseline
2018 GPRA Renewals Baseline:	Not on the Baseline
202 GPRA Corrective Action Baseline:	No
Subject to Corrective Action Universe:	No
Non-TSDFs Where RCRA CA has Been Imposed Universe:	No
Corrective Action Priority Ranking:	No NCAPS ranking
Environmental Control Indicator:	No
Institutional Control Indicator:	No
Human Exposure Controls Indicator:	N/A
Groundwater Controls Indicator:	N/A
Significant Non-Complier Universe:	No
Unaddressed Significant Non-Complier Universe:	No
Addressed Significant Non-Complier Universe:	No
Significant Non-Complier With a Compliance Schedule Universe:	No
Financial Assurance Required:	Not reported
Handler Date of Last Change:	20180905
Recognized Trader-Importer:	No
Recognized Trader-Exporter:	No
Importer of Spent Lead Acid Batteries:	No
Exporter of Spent Lead Acid Batteries:	No
Recycler Activity Without Storage:	No
Manifest Broker:	No
Sub-Part P Indicator:	No

Handler - Owner Operator:

Owner/Operator Indicator:	Owner
Owner/Operator Name: CIRCLE K STORES INC	
Legal Status:	Other
Date Became Current:	Not reported
Date Ended Current:	Not reported
Owner/Operator Address:	255 E RINCON ST STE 100
Owner/Operator City,State,Zip:	CORONA, CA 92879-0000
Owner/Operator Telephone:	951-270-5153
Owner/Operator Telephone Ext:	Not reported
Owner/Operator Fax:	Not reported
Owner/Operator Email:	Not reported

Owner/Operator Indicator:	Operator
Owner/Operator Name: KRISTI HODGE	
Legal Status:	Other
Date Became Current:	Not reported
Date Ended Current:	Not reported
Owner/Operator Address:	255 E. RINCON ST. SUITE 100

CIRCLE K STORE 2705705 (Continued) **1024808193**

Owner/Operator City,State,Zip: CORONA, CA 92879
Owner/Operator Telephone: 951-270-5153
Owner/Operator Telephone Ext: Not reported
Owner/Operator Fax: Not reported
Owner/Operator Email: Not reported

Historic Generators:
Receive Date: 20040123
Handler Name: CIRCLE K STORES INC 2705705
Federal Waste Generator Description: Not a generator, verified
State District Owner: Not reported
Large Quantity Handler of Universal Waste: No
Recognized Trader Importer: No
Recognized Trader Exporter: No
Spent Lead Acid Battery Importer: No
Spent Lead Acid Battery Exporter: No
Current Record: Yes
Non Storage Recycler Activity: Not reported
Electronic Manifest Broker: Not reported

List of NAICS Codes and Descriptions:
NAICS Code: 4471
NAICS Description: Gasoline Stations

Facility Has Received Notices of Violations:
Violations: No Violations Found

Evaluation Action Summary:
Evaluations: No Evaluations Found

E MANIFEST:
Manifest Tracking Number: 014683685FLE
Last Updated Date: 20201008
Shipped Date: 20200914
Received Date: 20200917
Manifest Status: Signed
Submission Type: DataImage5Copy
Origin Type: Service
Generator EPA ID: CAL000278572
Generator Name: Circle K Stores Inc 2705705
Generator Location Street Number: Not reported
Generator Location Street 1: 304 S MAIN ST
Generator Location Street 2: Not reported
Generator Location City: CORONA
Generator Location State: CA
Generator Location Zip: 92882
Generator Mail Street Number: Not reported
Generator Mail Street 1: PO Box 80657
Generator Mail Street 2: Not reported
Generator Mail City: Rancho Santa Margarita
Generator Mail Zip: 92688
Generator Mail State: CA
Generator Contact Company Name: Not reported
Designated Facility EPA ID: CAT080013352

CIRCLE K STORE 2705705 (Continued) **1024808193**

Designated Facility Name:	World Oil Recycling
Designated Facility Mail Street Number:	2000
Designated Facility Mail Street 1:	CA90222 CA037US 2000
Designated Facility Mail Street 2:	N. ALAMEDA STREET
Designated Facility Mail City:	COMPTON
Designated Facility Mail Zip:	90222
Designated Facility Mail State:	CA
Designated Facility Location Street Number:	2000
Designated Facility Location Street 1:	N. ALAMEDA STREET
Designated Facility Location Street 2:	Not reported
Designated Facility Location City:	COMPTON
Designated Facility Location Zip:	90222-0000
Designated Facility Location State:	CA
Designated Facility Contact Company Name:	Not reported
Manifest Residue Indicator:	N
Rejection Indicator:	N

Manifest Tracking Number:	014683686FLE
Last Updated Date:	20201207
Shipped Date:	20200914
Received Date:	20200923
Manifest Status:	Corrected
Submission Type:	DataImage5Copy
Origin Type:	Service
Generator EPA ID:	CAL000278572
Generator Name:	Circle K Stores Inc 2705705
Generator Location Street Number:	Not reported
Generator Location Street 1:	304 S MAIN ST
Generator Location Street 2:	Not reported
Generator Location City:	CORONA
Generator Location State:	CA
Generator Location Zip:	91720
Generator Mail Street Number:	Not reported
Generator Mail Street 1:	255 E RINCON ST STE 100
Generator Mail Street 2:	Not reported
Generator Mail City:	CORONA
Generator Mail Zip:	92879-0000
Generator Mail State:	CA
Generator Contact Company Name:	Not reported
Designated Facility EPA ID:	NVT330010000
Designated Facility Name:	Us Ecology Nevada, Inc
Designated Facility Mail Street Number:	Not reported
Designated Facility Mail Street 1:	Not reported
Designated Facility Mail Street 2:	PO BOX 578
Designated Facility Mail City:	BEATTY
Designated Facility Mail Zip:	89003
Designated Facility Mail State:	NV
Designated Facility Location Street Number:	Not reported
Designated Facility Location Street 1:	HWY 95 11 MI S OF BEATTY
Designated Facility Location Street 2:	Not reported
Designated Facility Location City:	BEATTY
Designated Facility Location Zip:	89003
Designated Facility Location State:	NV
Designated Facility Contact Company Name:	Not reported
Manifest Residue Indicator:	N
Rejection Indicator:	N

CIRCLE K STORE 2705705 (Continued) **1024808193**

Manifest Tracking Number:	012771066FLE
Last Updated Date:	20201123
Shipped Date:	20181108
Received Date:	20181114
Manifest Status:	Corrected
Submission Type:	DataImage5Copy
Origin Type:	Service
Generator EPA ID:	CAL000278572
Generator Name:	Circle K Stores Inc 2705705
Generator Location Street Number:	Not reported
Generator Location Street 1:	304 S MAIN ST
Generator Location Street 2:	Not reported
Generator Location City:	CORONA
Generator Location State:	CA
Generator Location Zip:	91720
Generator Mail Street Number:	Not reported
Generator Mail Street 1:	255 E RINCON ST STE 100
Generator Mail Street 2:	Not reported
Generator Mail City:	CORONA
Generator Mail Zip:	92879-0000
Generator Mail State:	CA
Generator Contact Company Name:	Not reported
Designated Facility EPA ID:	NVT330010000
Designated Facility Name:	Us Ecology Nevada, Inc
Designated Facility Mail Street Number:	Not reported
Designated Facility Mail Street 1:	Not reported
Designated Facility Mail Street 2:	PO BOX 578
Designated Facility Mail City:	BEATTY
Designated Facility Mail Zip:	89003
Designated Facility Mail State:	NV
Designated Facility Location Street Number:	Not reported
Designated Facility Location Street 1:	HWY 95 11 MI S OF BEATTY
Designated Facility Location Street 2:	Not reported
Designated Facility Location City:	BEATTY
Designated Facility Location Zip:	89003
Designated Facility Location State:	NV
Designated Facility Contact Company Name:	Not reported
Manifest Residue Indicator:	N
Rejection Indicator:	N

Manifest Tracking Number:	012771067FLE
Last Updated Date:	20181208
Shipped Date:	20181108
Received Date:	20181115
Manifest Status:	Signed
Submission Type:	DataImage5Copy
Origin Type:	Service
Generator EPA ID:	CAL000278572
Generator Name:	Circle K Stores Inc 2705705
Generator Location Street Number:	Not reported
Generator Location Street 1:	304 S MAIN ST
Generator Location Street 2:	Not reported
Generator Location City:	CORONA
Generator Location State:	CA
Generator Location Zip:	91720
Generator Mail Street Number:	Not reported
Generator Mail Street 1:	255 E RINCON ST STE 100

CIRCLE K STORE 2705705 (Continued) **1024808193**

Generator Mail Street 2:	Not reported
Generator Mail City:	CORONA
Generator Mail Zip:	92879-0000
Generator Mail State:	CA
Generator Contact Company Name:	Not reported
Designated Facility EPA ID:	CAT080013352
Designated Facility Name:	Demenno Kerdoon
Designated Facility Mail Street Number:	2000
Designated Facility Mail Street 1:	Not reported
Designated Facility Mail Street 2:	2000 N. ALAMEDA STREET
Designated Facility Mail City:	COMPTON
Designated Facility Mail Zip:	90222
Designated Facility Mail State:	CA
Designated Facility Location Street Number:	2000
Designated Facility Location Street 1:	2000 N. ALAMEDA STREET
Designated Facility Location Street 2:	Not reported
Designated Facility Location City:	COMPTON
Designated Facility Location Zip:	90222
Designated Facility Location State:	CA
Designated Facility Contact Company Name:	Not reported
Manifest Residue Indicator:	N
Rejection Indicator:	N

Manifest Tracking Number:	018934885FLE
Last Updated Date:	20231130
Shipped Date:	20231101
Received Date:	20231108
Manifest Status:	Signed
Submission Type:	DataImage5Copy
Origin Type:	Service
Generator EPA ID:	CAL000278572
Generator Name:	Circle K Store 2705705
Generator Location Street Number:	Not reported
Generator Location Street 1:	304 S MAIN ST
Generator Location Street 2:	Not reported
Generator Location City:	CORONA
Generator Location State:	CA
Generator Location Zip:	92882
Generator Mail Street Number:	Not reported
Generator Mail Street 1:	255 E RINCON, STE 100
Generator Mail Street 2:	Not reported
Generator Mail City:	CORONA
Generator Mail Zip:	92882
Generator Mail State:	CA
Generator Contact Company Name:	Not reported
Designated Facility EPA ID:	NVT330010000
Designated Facility Name:	Us Ecology Nevada, Inc.
Designated Facility Mail Street Number:	Not reported
Designated Facility Mail Street 1:	Not reported
Designated Facility Mail Street 2:	HWY 95 11 MILES S. OF BEATTY
Designated Facility Mail City:	BEATTY
Designated Facility Mail Zip:	89003
Designated Facility Mail State:	NV
Designated Facility Location Street Number:	Not reported
Designated Facility Location Street 1:	HWY 95 11 MILES S. OF BEATTY
Designated Facility Location Street 2:	Not reported
Designated Facility Location City:	BEATTY

CIRCLE K STORE 2705705 (Continued) **1024808193**

Designated Facility Location Zip:	89003
Designated Facility Location State:	NV
Designated Facility Contact Company Name:	Not reported
Manifest Residue Indicator:	N
Rejection Indicator:	N
Manifest Tracking Number:	018934885FLE
Last Updated Date:	20231130
Shipped Date:	20231101
Received Date:	20231108
Manifest Status:	Signed
Submission Type:	DataImage5Copy
Origin Type:	Service
Generator EPA ID:	CAL000278572
Generator Name:	Circle K Store 2705705
Generator Location Street Number:	Not reported
Generator Location Street 1:	304 S MAIN ST
Generator Location Street 2:	Not reported
Generator Location City:	CORONA
Generator Location State:	CA
Generator Location Zip:	92882
Generator Mail Street Number:	Not reported
Generator Mail Street 1:	255 E RINCON, STE 100
Generator Mail Street 2:	Not reported
Generator Mail City:	CORONA
Generator Mail Zip:	92882
Generator Mail State:	CA
Generator Contact Company Name:	Not reported
Designated Facility EPA ID:	NVT330010000
Designated Facility Name:	Us Ecology Nevada, Inc.
Designated Facility Mail Street Number:	Not reported
Designated Facility Mail Street 1:	Not reported
Designated Facility Mail Street 2:	HWY 95 11 MILES S. OF BEATTY
Designated Facility Mail City:	BEATTY
Designated Facility Mail Zip:	89003
Designated Facility Mail State:	NV
Designated Facility Location Street Number:	Not reported
Designated Facility Location Street 1:	HWY 95 11 MILES S. OF BEATTY
Designated Facility Location Street 2:	Not reported
Designated Facility Location City:	BEATTY
Designated Facility Location Zip:	89003
Designated Facility Location State:	NV
Designated Facility Contact Company Name:	Not reported
Manifest Residue Indicator:	N
Rejection Indicator:	N
Manifest Tracking Number:	016574218FLE
Last Updated Date:	20211228
Shipped Date:	20211122
Received Date:	20211201
Manifest Status:	Signed
Submission Type:	DataImage5Copy
Origin Type:	Service
Generator EPA ID:	Not reported
Generator Name:	Circle K Store 2705705
Generator Location Street Number:	Not reported
Generator Location Street 1:	304 S MAIN ST

CIRCLE K STORE 2705705 (Continued) **1024808193**

Generator Location Street 2:	Not reported
Generator Location City:	CORONA
Generator Location State:	CA
Generator Location Zip:	92882
Generator Mail Street Number:	Not reported
Generator Mail Street 1:	255 E RINCON, STE 100
Generator Mail Street 2:	Not reported
Generator Mail City:	CORONA
Generator Mail Zip:	92882
Generator Mail State:	CA
Generator Contact Company Name:	Not reported
Designated Facility EPA ID:	NVT330010000
Designated Facility Name:	Us Ecology Nevada, Inc.
Designated Facility Mail Street Number:	Not reported
Designated Facility Mail Street 1:	Not reported
Designated Facility Mail Street 2:	HWY 95 11 MILES S. OF BEATTY
Designated Facility Mail City:	BEATTY
Designated Facility Mail Zip:	89003
Designated Facility Mail State:	NV
Designated Facility Location Street Number:	Not reported
Designated Facility Location Street 1:	HWY 95 11 MILES S. OF BEATTY
Designated Facility Location Street 2:	Not reported
Designated Facility Location City:	BEATTY
Designated Facility Location Zip:	89003
Designated Facility Location State:	NV
Designated Facility Contact Company Name:	Not reported
Manifest Residue Indicator:	N
Rejection Indicator:	N

Manifest Tracking Number:	016574218FLE
Last Updated Date:	20211228
Shipped Date:	20211122
Received Date:	20211201
Manifest Status:	Signed
Submission Type:	DataImage5Copy
Origin Type:	Service
Generator EPA ID:	Not reported
Generator Name:	Circle K Store 2705705
Generator Location Street Number:	Not reported
Generator Location Street 1:	304 S MAIN ST
Generator Location Street 2:	Not reported
Generator Location City:	CORONA
Generator Location State:	CA
Generator Location Zip:	92882
Generator Mail Street Number:	Not reported
Generator Mail Street 1:	255 E RINCON, STE 100
Generator Mail Street 2:	Not reported
Generator Mail City:	CORONA
Generator Mail Zip:	92882
Generator Mail State:	CA
Generator Contact Company Name:	Not reported
Designated Facility EPA ID:	NVT330010000
Designated Facility Name:	Us Ecology Nevada, Inc.
Designated Facility Mail Street Number:	Not reported
Designated Facility Mail Street 1:	Not reported
Designated Facility Mail Street 2:	HWY 95 11 MILES S. OF BEATTY
Designated Facility Mail City:	BEATTY

CIRCLE K STORE 2705705 (Continued) **1024808193**

Designated Facility Mail Zip:	89003
Designated Facility Mail State:	NV
Designated Facility Location Street Number:	Not reported
Designated Facility Location Street 1:	HWY 95 11 MILES S. OF BEATTY
Designated Facility Location Street 2:	Not reported
Designated Facility Location City:	BEATTY
Designated Facility Location Zip:	89003
Designated Facility Location State:	NV
Designated Facility Contact Company Name:	Not reported
Manifest Residue Indicator:	N
Rejection Indicator:	N

Manifest Tracking Number:	017532671FLE
Last Updated Date:	20221017
Shipped Date:	20220909
Received Date:	20220914
Manifest Status:	Signed
Submission Type:	DataImage5Copy
Origin Type:	Service
Generator EPA ID:	CAL000278572
Generator Name:	Circle K Store 2705705
Generator Location Street Number:	Not reported
Generator Location Street 1:	304 S MAIN ST
Generator Location Street 2:	Not reported
Generator Location City:	CORONA
Generator Location State:	CA
Generator Location Zip:	92882
Generator Mail Street Number:	Not reported
Generator Mail Street 1:	255 E RINCON, STE 100
Generator Mail Street 2:	Not reported
Generator Mail City:	CORONA
Generator Mail Zip:	92882
Generator Mail State:	CA
Generator Contact Company Name:	Not reported
Designated Facility EPA ID:	NVT330010000
Designated Facility Name:	Us Ecology Nevada, Inc.
Designated Facility Mail Street Number:	Not reported
Designated Facility Mail Street 1:	Not reported
Designated Facility Mail Street 2:	HWY 95 11 MILES S. OF BEATTY
Designated Facility Mail City:	BEATTY
Designated Facility Mail Zip:	89003
Designated Facility Mail State:	NV
Designated Facility Location Street Number:	Not reported
Designated Facility Location Street 1:	HWY 95 11 MILES S. OF BEATTY
Designated Facility Location Street 2:	Not reported
Designated Facility Location City:	BEATTY
Designated Facility Location Zip:	89003
Designated Facility Location State:	NV
Designated Facility Contact Company Name:	Not reported
Manifest Residue Indicator:	N
Rejection Indicator:	N

Manifest Tracking Number:	017532671FLE
Last Updated Date:	20221017
Shipped Date:	20220909
Received Date:	20220914
Manifest Status:	Signed

CIRCLE K STORE 2705705 (Continued) **1024808193**

Submission Type:	DataImage5Copy
Origin Type:	Service
Generator EPA ID:	CAL000278572
Generator Name:	Circle K Store 2705705
Generator Location Street Number:	Not reported
Generator Location Street 1:	304 S MAIN ST
Generator Location Street 2:	Not reported
Generator Location City:	CORONA
Generator Location State:	CA
Generator Location Zip:	92882
Generator Mail Street Number:	Not reported
Generator Mail Street 1:	255 E RINCON, STE 100
Generator Mail Street 2:	Not reported
Generator Mail City:	CORONA
Generator Mail Zip:	92882
Generator Mail State:	CA
Generator Contact Company Name:	Not reported
Designated Facility EPA ID:	NVT330010000
Designated Facility Name:	Us Ecology Nevada, Inc.
Designated Facility Mail Street Number:	Not reported
Designated Facility Mail Street 1:	Not reported
Designated Facility Mail Street 2:	HWY 95 11 MILES S. OF BEATTY
Designated Facility Mail City:	BEATTY
Designated Facility Mail Zip:	89003
Designated Facility Mail State:	NV
Designated Facility Location Street Number:	Not reported
Designated Facility Location Street 1:	HWY 95 11 MILES S. OF BEATTY
Designated Facility Location Street 2:	Not reported
Designated Facility Location City:	BEATTY
Designated Facility Location Zip:	89003
Designated Facility Location State:	NV
Designated Facility Contact Company Name:	Not reported
Manifest Residue Indicator:	N
Rejection Indicator:	N
Manifest Tracking Number:	017533928FLE
Last Updated Date:	20240830
Shipped Date:	20240816
Received Date:	20240821
Manifest Status:	Signed
Submission Type:	DataImage5Copy
Origin Type:	Service
Generator EPA ID:	CAL000278572
Generator Name:	Circle K Store 2705705
Generator Location Street Number:	Not reported
Generator Location Street 1:	304 S MAIN ST
Generator Location Street 2:	Not reported
Generator Location City:	CORONA
Generator Location State:	CA
Generator Location Zip:	92882
Generator Mail Street Number:	Not reported
Generator Mail Street 1:	255 E RINCON, STE 100
Generator Mail Street 2:	Not reported
Generator Mail City:	CORONA
Generator Mail Zip:	92882
Generator Mail State:	CA
Generator Contact Company Name:	Not reported

CIRCLE K STORE 2705705 (Continued) **1024808193**

Designated Facility EPA ID:	NVT330010000
Designated Facility Name:	Us Ecology Nevada, Inc.
Designated Facility Mail Street Number:	Not reported
Designated Facility Mail Street 1:	Not reported
Designated Facility Mail Street 2:	HWY 95 11 MILES S. OF BEATTY
Designated Facility Mail City:	BEATTY
Designated Facility Mail Zip:	89003
Designated Facility Mail State:	NV
Designated Facility Location Street Number:	Not reported
Designated Facility Location Street 1:	HWY 95 11 MILES S. OF BEATTY
Designated Facility Location Street 2:	Not reported
Designated Facility Location City:	BEATTY
Designated Facility Location Zip:	89003
Designated Facility Location State:	NV
Designated Facility Contact Company Name:	Not reported
Manifest Residue Indicator:	N
Rejection Indicator:	N

Transporter:

Manifest Tracking Number:	017533928FLE
Transporter Line Number:	1
Transporter EPA ID:	CAR000183913
Transporter Name:	Belshire Environmental Services

Waste Line:

Manifest Tracking Number:	017533928FLE
Waste Line Number:	1
U.S. DOT Hazardous Indicator:	N
U.S. DOT ID Number:	Not reported
U.S. DOT Description:	Not reported
Non-Hazardous Waste Description:	Absorbent, Hoses, Filters, Misc Debris Cont'D W/ Gasoline & Diesel >50% Debris
Number of Containers:	1
Container Type Code:	DM
Container Type Description:	Metal drums, barrels, kegs
Waste Quantity:	75
Quantity Unit of Measure Code:	P
Quantity Unit of Measure Description:	Pounds
Waste Quantity, in Tons:	0.0375
Acute Waste Quantity, in Tons:	0
Non-Acute Waste Quantity, in Tons:	0.0375
Waste Quantity, in Kilograms:	34.01363
Acute Waste Quantity, in Kilograms:	0
Non-Acute Waste Quantity, in Kilorgrams:	34.013625
Management Method Code:	H132
Management Method Description:	LANDFILL (WITH PRIOR TREATMENT AND/OR STABILIZATION)
Waste Residue Indicator:	N
Quantity Discrepancy Indicator:	N
Waste Type Discrepancy Indicator:	N
Waste Density:	Not reported
Waste Density Unit of Measure Code:	Not reported
Waste Density Unit of Measure Description:	Not reported
Form Code:	Not reported
Form Code Description:	Not reported
Source Code:	Not reported
Source Code Description:	Not reported

CIRCLE K STORE 2705705 (Continued) **1024808193**

Waste Minimization Code:	Not reported
Waste Minimization Code Description:	Not reported
Consent Number:	Not reported
EPA Waste Indicator:	N
Federal Waste Codes:	Not reported
Quantity Haz Kg:	0
Quantity Haz Tons:	0
Quantity Non Haz Kg:	34.013625
Quantity Non Haz Tons:	0.0375
State Waste Codes:	CA-352

Click this hyperlink while viewing on your computer to access
2 additional US EManifest: record(s) in the EDR Site Report.

C28 **UNION OIL SERVICE STATION #621** **LUST** **U001569185**
NE **304 S MAIN ST** **HIST UST** **N/A**
< 1/8 **CORONA, CA 91720**
0.095 mi.
502 ft. **Site 8 of 16 in cluster C**

Relative:
Lower

Actual:
645 ft.

RIVERSIDE CO. LUST:

Name:	UNOCAL #6216
Address:	304 S MAIN ST
City,State,Zip:	CORONA, CA
Region:	RIVERSIDE
Facility ID:	95095
Employee:	Malloy
Site Closed:	Yes
Case Type:	Soil only
Facility Status:	closed/action completed
Casetype Decode:	Soil only is impacted
Fstatus Decode:	Closed/Action completed

HIST UST:

Name:	UNION OIL SERVICE STATION #621
Address:	304 S MAIN ST
City,State,Zip:	CORONA, CA 91720
File Number:	Not reported
URL:	Not reported
Region:	STATE
Facility ID:	00000013579
Facility Type:	Gas Station
Other Type:	Not reported
Contact Name:	THOMAS O'NEAL
Telephone:	7143542466
Owner Name:	UNION OIL COMPANY OF CALIFORNI
Owner Address:	123 CAMINO DE LA REINA
Owner City,St,Zip:	SAN DIEGO, CA 92108
Total Tanks:	0003
Tank Num:	001
Container Num:	6216-34
Year Installed:	1969
Tank Capacity:	00000550
Tank Used for:	WASTE
Type of Fuel:	WASTE OIL
Container Construction Thickness:	Not reported

UNION OIL SERVICE STATION #621 (Continued) **U001569185**

Leak Detection:	None
Tank Num:	002
Container Num:	6216-22
Year Installed:	1969
Tank Capacity:	00010000
Tank Used for:	PRODUCT
Type of Fuel:	PREMIUM
Container Construction Thickness:	Not reported
Leak Detection:	Stock Inventor, 10
Tank Num:	003
Container Num:	6216-11
Year Installed:	1969
Tank Capacity:	00010000
Tank Used for:	PRODUCT
Type of Fuel:	UNLEADED
Container Construction Thickness:	Not reported
Leak Detection:	Stock Inventor, 10

C29 **CIRCLE K STORE #2705705** **UST FINDER** **1028183876**
NE **304 S MAIN ST** **N/A**
< 1/8 **CORONA, CA 92882**
0.095 mi.
502 ft. **Site 9 of 16 in cluster C**

Relative: **Lower**
Actual: **645 ft.**

UST FINDER:

Object ID:	728107
Facility ID:	CA10176151
Name:	CIRCLE K STORE #2705705
Address:	304 S MAIN ST
City,State,Zip:	CORONA, CA 92882
Address Match Type:	PointAddress
Open USTs:	2
Closed USTs:	Not reported
TOS USTs:	Not reported
Population 1500ft:	1434
Private Wells 1500ft:	0
Within 100yr Floodplain:	No
Land Use:	Developed, Medium Intensity
Within SPA:	Not reported
SPA PWS Facility ID:	Not reported
SPA Water Type:	Not reported
SPA Facility Type:	Not reported
SPA HUC12:	Not reported
Within WHPA:	Yes
WHPA PWS Facility ID:	CA3310037_10788
WHPA Water Type:	GW - Ground water
WHPA Facility Type:	WL - Well
WHPA HUC12:	180702030606
Facility Status:	Open UST(s)
Date of Last Inspection:	Not reported
EPA Region:	9
Tribe:	Not reported
Coordinate Source:	Geocode
X Coord:	-117.566422987
Y Coord:	33.8782549950001
Latitude:	33.8782549946933

CIRCLE K STORE #2705705 (Continued) **1028183876**

Longitude: -117.566422986596

UST FINDER:

Object ID:	2249790
Facility ID:	CA10176151
Tank ID:	CA10176151-001_A Stand-alone Tank_1
Tank Status:	Open
Installation Date:	1995/01/01 15:59:59+00
Removal Date:	Not reported
Tank Capacity:	15154
Substances:	Regular Unleaded
Tank Wall Type:	Double Wall

Object ID:	2249791
Facility ID:	CA10176151
Tank ID:	CA10176151-002_A Stand-alone Tank_1
Tank Status:	Open
Installation Date:	1995/01/01 15:59:59+00
Removal Date:	Not reported
Tank Capacity:	15154
Substances:	Premium Unleaded
Tank Wall Type:	Double Wall

C30 **KIRKPATRICK VIRGIL P & GLADYS** **EDR Hist Auto** **1020159888**
NE **304 S MAIN** **N/A**
< 1/8 **CORONA, CA 91720**
0.095 mi.
502 ft. **Site 10 of 16 in cluster C**

Relative: EDR Hist Auto
Lower

Actual:
645 ft.

Year:	Name:	Type:
1971	KIRKPATRICK VIRGIL P & GLADYS	Gasoline Service Stations
1972	KIRKPATRICK VIRGIL P & GLADYS	Gasoline Service Stations
1977	O NEALS TOM 76	Gasoline Service Stations
1978	O NEALS TOM 76	Gasoline Service Stations
1979	O NEALS TOM 76	Gasoline Service Stations
1980	O NEALS TOM 76	Gasoline Service Stations
1982	O NEALS TOM 76	Gasoline Service Stations
1983	O NEALS TOM 76	Gasoline Service Stations
1985	O NEALS TOM 76	Gasoline Service Stations
1986	O NEALS TOM 76	Gasoline Service Stations
1987	O NEALS TOM 76	Gasoline Service Stations
1988	O NEALS TOM 76	Gasoline Service Stations
1989	ONEAL SERVICE CENTER	Automotive Repair Shops, NEC, NEC
1989	ONEALS TOM 76	Gasoline Service Stations
1990	ONEAL SERVICE CENTER	Automotive Repair Shops, NEC, NEC
1990	ONEALS TOM 76	Gasoline Service Stations
1991	ONEAL SERVICE CENTER	Automotive Repair Shops, NEC, NEC
1991	ONEALS TOM 76	Gasoline Service Stations
1992	ONEALS TOM 76	Gasoline Service Stations
1993	ONEALS TOM 76	Gasoline Service Stations
1995	KY ENTERPRISES INC	Gasoline Service Stations
1996	KY ENTERPRISES INC	Gasoline Service Stations
1997	KY ENTERPRISES INC	Gasoline Service Stations
1998	KY ENTERPRISES INC	Gasoline Service Stations
1999	KY ENTERPRISES INC	Gasoline Service Stations

KIRKPATRICK VIRGIL P & GLADYS (Continued) **1020159888**

2000	KY ENTERPRISES INC	Gasoline Service Stations
2001	KY ENTERPRISES INC	Gasoline Service Stations
2002	KY ENTERPRISES INC	Gasoline Service Stations
2003	KY ENTERPRISES INC	Gasoline Service Stations
2004	KY ENTERPRISES INC	Gasoline Service Stations

C31 **UNOCAL #6216** **LUST S101589921**
NE **304 MAIN ST** **SWEEPS UST N/A**
< 1/8 **CORONA, CA 91720** **CA FID UST**
0.095 mi. **HIST CORTESE**
502 ft. **Site 11 of 16 in cluster C**

Relative: **Lower**
Actual: **645 ft.**

LUST REG 8:

Name:	UNOCAL #6216
Address:	304 MAIN ST
City:	CORONA
Region:	8
County:	Riverside
Regional Board:	Santa Ana Region
Facility Status:	Case Closed
Case Number:	083302639T
Local Case Num:	95095
Case Type:	Soil only
Substance:	Gasoline
Qty Leaked:	Not reported
Abate Method:	Excavate and Dispose - remove contaminated soil and dispose in approved site
Cross Street:	THIRD
Enf Type:	Not reported
Funding:	Not reported
How Discovered:	Tank Closure
How Stopped:	Not reported
Leak Cause:	UNK
Leak Source:	UNK
Global ID:	T0606500419
How Stopped Date:	12/21/1994
Enter Date:	3/15/1995
Date Confirmation of Leak Began:	Not reported
Date Preliminary Assessment Began:	10/20/1995
Discover Date:	12/21/1994
Enforcement Date:	Not reported
Close Date:	12/20/1995
Date Prelim Assessment Workplan Submitted:	5/3/1995
Date Pollution Characterization Began:	Not reported
Date Remediation Plan Submitted:	Not reported
Date Remedial Action Underway:	Not reported
Date Post Remedial Action Monitoring:	Not reported
Enter Date:	3/15/1995
GW Qualifies:	Not reported
Soil Qualifies:	Not reported
Operator:	Not reported
Facility Contact:	Not reported
Interim:	Not reported
Oversite Program:	LUST
Latitude:	33.8784417
Longitude:	-117.5662109
MTBE Date:	Not reported
Max MTBE GW:	Not reported

UNOCAL #6216 (Continued) **S101589921**

MTBE Concentration: 0
Max MTBE Soil: Not reported
MTBE Fuel: 1
MTBE Tested: Site NOT Tested for MTBE.Includes Unknown and Not Analyzed.
MTBE Class: *
Staff: NOM
Staff Initials: UNK
Lead Agency: Local Agency
Local Agency: 33000L
Hydr Basin #: UPPER SANTA ANA VALL
Beneficial: Not reported
Priority: Not reported
Cleanup Fund Id: Not reported
Work Suspended: Not reported
Summary: 5/3/95: BORINGS PROPOSED. REMEDIAL EXCAVATION REPORT DATED 10/20/95

SWEEPS UST:
Name: UNOCAL #6216
Address: 304 S MAIN ST
City: CORONA
Status: Active
Comp Number: 13579
Number: 1
Board Of Equalization: 44-001057
Referral Date: 11-19-92
Action Date: 11-19-92
Created Date: 06-14-89
Owner Tank Id: 6216-34
SWRCB Tank Id: 33-000-013579-000001
Tank Status: A
Capacity: 550
Active Date: 11-19-92
Tank Use: OIL
STG: W
Content: WASTE OIL
Number Of Tanks: 3

Name: UNOCAL #6216
Address: 304 S MAIN ST
City: CORONA
Status: Active
Comp Number: 13579
Number: 1
Board Of Equalization: 44-001057
Referral Date: 11-19-92
Action Date: 11-19-92
Created Date: 06-14-89
Owner Tank Id: 6216-22
SWRCB Tank Id: 33-000-013579-000002
Tank Status: A
Capacity: 10000
Active Date: 11-19-92
Tank Use: M.V. FUEL
STG: P
Content: REG UNLEADED
Number Of Tanks: Not reported

UNOCAL #6216 (Continued) **S101589921**

Name:	UNOCAL #6216
Address:	304 S MAIN ST
City:	CORONA
Status:	Active
Comp Number:	13579
Number:	1
Board Of Equalization:	44-001057
Referral Date:	11-19-92
Action Date:	11-19-92
Created Date:	06-14-89
Owner Tank Id:	6216-22
SWRCB Tank Id:	33-000-013579-000003
Tank Status:	A
Capacity:	10000
Active Date:	11-19-92
Tank Use:	M.V. FUEL
STG:	P
Content:	REG UNLEADED
Number Of Tanks:	Not reported

CA FID UST:

Facility ID:	33000995
Regulated By:	UTNKA
Regulated ID:	Not reported
Cortese Code:	Not reported
SIC Code:	Not reported
Facility Phone:	7143542466
Mail To:	Not reported
Mailing Address:	P O BOX 7600
Mailing Address 2:	Not reported
Mailing City,St,Zip:	CORONA 91720
Contact:	Not reported
Contact Phone:	Not reported
DUNs Number:	Not reported
NPDES Number:	Not reported
EPA ID:	Not reported
Comments:	Not reported
Status:	Active

HIST CORTESE:

edr_fname:	UNOCAL #6216
edr_fadd1:	304 MAIN
City,State,Zip:	CORONA, CA
Region:	CORTESE
Facility County Code:	33
Reg By:	LTNKA
Reg Id:	083302639T

C32
NE
< 1/8
0.095 mi.
502 ft.

CIRCLE K STORE #2705705
304 S MAIN ST
CORONA, CA 92882

Site 12 of 16 in cluster C

UST **U004351203**
N/A

Relative:
Lower

Actual:
645 ft.

RIVERSIDE CO. UST:
Name: CIRCLE K STORE #2705705
Address: 304 S MAIN ST
City,State,Zip: CORONA, CA 92882-2205
Region: RIVERSIDE
Total Tanks: 2

UST:

Name:	CIRCLE K STORE #2705705
Address:	304 S MAIN ST
City,State,Zip:	CORONA, CA 92882
Facility ID:	FA0015562
Permitting Agency:	Riverside County Department of Environmental Health
CERSID:	10176151
Latitude:	33.8782000
Longitude:	-117.566400
Owner type:	Non-Government
Facility type:	Motor Vehicle Fueling
Num of inuse ust:	Not reported
Num of closed ust:	0
Num of oos ust:	0
Epa region:	9
Tribal lands:	No
Tank owner name:	Circle K Stores Inc.
Tank owner mailing address:	P.O. Box 52085, Attn: Environmental
Tank owner mailing city:	Phoenix
Tank owner mailing zip:	85072
Tank owner mailing state:	AZ
Tank operator name:	Circle K Stores Inc.
Tank operator mailing address:	P.O. Box 52085, Attn: Environmental
Tank operator mailing city:	Phoenix
Tank operator mailing zip:	85072
Tank operator mailing state:	AZ
Tankidnumber:	2
Tank status:	Confirmed/Updated Information
Tank configuration:	Stand Alone Tank
Tank closure date:	Not reported
Tank installation date:	1/1/1995 12:00:00 AM
Tank num of compartments:	1
Tank contents:	Premium Unleaded
Tank capacity gallons:	15154
Tank type:	Double Wall
Tank pc construction:	Steel
Tank pwpiping construction:	Fiberglass
Tank piping type:	Pressure
Tank piping construction:	Double Walled
Tank sacrificial anode:	No
Tank cp impressed current:	No
Tank cp shutoff:	Yes
Tank alarms:	Yes
Tank ball float:	No
Tank spill bucket:	Yes

CIRCLE K STORE #2705705 (Continued) **U004351203**

Name:	CIRCLE K STORE #2705705
Address:	304 S MAIN ST
City,State,Zip:	CORONA, CA 92882
Facility ID:	Not reported
Permitting Agency:	Riverside County Department of Environmental Health
CERSID:	Not reported
Latitude:	33.87824
Longitude:	-117.56635
Owner type:	Not reported
Facility type:	Not reported
Num of inuse ust:	Not reported
Num of closed ust:	Not reported
Num of oos ust:	Not reported
Epa region:	Not reported
Tribal lands:	Not reported
Tank owner name:	Not reported
Tank owner mailing address:	Not reported
Tank owner mailing city:	Not reported
Tank owner mailing zip:	Not reported
Tank owner mailing state:	Not reported
Tank operator name:	Not reported
Tank operator mailing address:	Not reported
Tank operator mailing city:	Not reported
Tank operator mailing zip:	Not reported
Tank operator mailing state:	Not reported
Tankidnumber:	Not reported
Tank status:	Not reported
Tank configuration:	Not reported
Tank closure date:	Not reported
Tank installation date:	Not reported
Tank num of compartments:	Not reported
Tank contents:	Not reported
Tank capacity gallons:	Not reported
Tank type:	Not reported
Tank pc construction:	Not reported
Tank pwpiping construction:	Not reported
Tank piping type:	Not reported
Tank piping construction:	Not reported
Tank sacrificial anode:	Not reported
Tank cp impressed current:	Not reported
Tank cp shutoff:	Not reported
Tank alarms:	Not reported
Tank ball float:	Not reported
Tank spill bucket:	Not reported

Name:	CIRCLE K STORE #2705705
Address:	304 S MAIN ST
City,State,Zip:	CORONA, CA 92882
Facility ID:	Not reported
Permitting Agency:	Riverside County Department of Environme
CERSID:	Not reported
Latitude:	33.87824
Longitude:	-117.56635
Owner type:	Not reported
Facility type:	Not reported
Num of inuse ust:	Not reported
Num of closed ust:	Not reported

CIRCLE K STORE #2705705 (Continued) **U004351203**

Num of oos ust:	Not reported
Epa region:	Not reported
Tribal lands:	Not reported
Tank owner name:	Not reported
Tank owner mailing address:	Not reported
Tank owner mailing city:	Not reported
Tank owner mailing zip:	Not reported
Tank owner mailing state:	Not reported
Tank operator name:	Not reported
Tank operator mailing address:	Not reported
Tank operator mailing city:	Not reported
Tank operator mailing zip:	Not reported
Tank operator mailing state:	Not reported
Tankidnumber:	Not reported
Tank status:	Not reported
Tank configuration:	Not reported
Tank closure date:	Not reported
Tank installation date:	Not reported
Tank num of compartments:	Not reported
Tank contents:	Not reported
Tank capacity gallons:	Not reported
Tank type:	Not reported
Tank pc construction:	Not reported
Tank pwpiping construction:	Not reported
Tank piping type:	Not reported
Tank piping construction:	Not reported
Tank sacrificial anode:	Not reported
Tank cp impressed current:	Not reported
Tank cp shutoff:	Not reported
Tank alarms:	Not reported
Tank ball float:	Not reported
Tank spill bucket:	Not reported

Name:	CIRCLE K STORE #2705705
Address:	304 S MAIN ST
City,State,Zip:	CORONA, CA 92882
Facility ID:	FA0015562
Permitting Agency:	Riverside County Department of Environmental Health
CERSID:	10176151
Latitude:	33.8782000
Longitude:	-117.566400
Owner type:	Non-Government
Facility type:	Motor Vehicle Fueling
Num of inuse ust:	Not reported
Num of closed ust:	0
Num of oos ust:	0
Epa region:	9
Tribal lands:	No
Tank owner name:	Circle K Stores Inc.
Tank owner mailing address:	P.O. Box 52085, Attn: Environmental
Tank owner mailing city:	Phoenix
Tank owner mailing zip:	85072
Tank owner mailing state:	AZ
Tank operator name:	Circle K Stores Inc.
Tank operator mailing address:	P.O. Box 52085, Attn: Environmental
Tank operator mailing city:	Phoenix
Tank operator mailing zip:	85072

CIRCLE K STORE #2705705 (Continued) **U004351203**

Tank operator mailing state:	AZ
Tankidnumber:	1
Tank status:	Confirmed/Updated Information
Tank configuration:	Stand Alone Tank
Tank closure date:	Not reported
Tank installation date:	1/1/1995 12:00:00 AM
Tank num of compartments:	1
Tank contents:	Regular Unleaded
Tank capacity gallons:	15154
Tank type:	Double Wall
Tank pc construction:	Steel
Tank pwpiping construction:	Fiberglass
Tank piping type:	Pressure
Tank piping construction:	Double Walled
Tank sacrificial anode:	No
Tank cp impressed current:	No
Tank cp shutoff:	Yes
Tank alarms:	Yes
Tank ball float:	No
Tank spill bucket:	Yes

C33 **STATION 6216** **CERS HAZ WASTE** **S113130362**
NE **304 SOUTH MAIN STREET** **HIST UST** **N/A**
< 1/8 **CORONA, CA 91720** **CERS TANKS**
0.095 mi. **HWTS**
502 ft. **Site 13 of 16 in cluster C** **HAZNET**
CERS

Relative:
Lower

Actual:
645 ft.

CERS HAZ WASTE:

Name:	CIRCLE K STORE #2705705
Address:	304 S MAIN ST
City,State,Zip:	CORONA, CA 92882
Site ID:	105588
CERS ID:	10176151
CERS Description:	Hazardous Waste Generator

HIST UST:

Name:	STATION 6216
Address:	304 SOUTH MAIN STREET
City,State,Zip:	CORONA, CA 91720
File Number:	0001fa7c

URL:

Region:	Not reported
Facility ID:	Not reported
Facility Type:	Not reported
Other Type:	Not reported
Contact Name:	Not reported
Telephone:	Not reported
Owner Name:	Not reported
Owner Address:	Not reported
Owner City,St,Zip:	Not reported
Total Tanks:	Not reported

Tank Num:	Not reported
Container Num:	Not reported
Year Installed:	Not reported

STATION 6216 (Continued) **S113130362**

Tank Capacity:	Not reported
Tank Used for:	Not reported
Type of Fuel:	Not reported
Container Construction Thickness:	Not reported
Leak Detection:	Not reported
Tank Num:	Not reported
Container Num:	Not reported
Year Installed:	Not reported
Tank Capacity:	Not reported
Tank Used for:	Not reported
Type of Fuel:	Not reported
Container Construction Thickness:	Not reported
Leak Detection:	Not reported

Click here for Geo Tracker PDF:

CERS TANKS:

Name:	CIRCLE K STORE #2705705
Address:	304 S MAIN ST
City,State,Zip:	CORONA, CA 92882
Site ID:	105588
CERS ID:	10176151
CERS Description:	Underground Storage Tank

HWTS:

Name:	CIRCLE K STORES INC 2705705
Address:	304 S MAIN ST
Address 2:	Not reported
City,State,Zip:	CORONA, CA 91720
EPA ID:	CAL000278572
Inactive Date:	Not reported
Create Date:	01/23/2004
Last Act Date:	Not reported
Mailing Name:	Not reported
Mailing Address:	PO BOX 52085
Mailing Address 2:	Not reported
Mailing City,State,Zip:	PHOENIX, AZ 850720000
Owner Name:	SARAH LONGWELL
Owner Address:	PO BOX 52085
Owner Address 2:	Not reported
Owner City,State,Zip:	PHOENIX, AZ 850720000
Owner Phone:	Not reported
Owner Fax:	Not reported
Contact Name:	YOLANDA JONES
Contact Address:	PO BOX 52085
Contact Address 2:	Not reported
City,State,Zip:	PHOENIX, AZ 85072
Contact Phone:	Not reported
Contact Fax:	Not reported
Facility Status:	Active
Facility Type:	PERMANENT
Category:	STATE
Latitude:	34.014528
Longitude:	-117.899248

STATION 6216 (Continued) **S113130362**

NAICS:

EPA ID:	CAL000278572
Create Date:	2004-01-23 13:40:01.073
NAICS Code:	4471
NAICS Description:	Gasoline Stations
Issued EPA ID Date:	2004-01-23 13:40:01.07300
Inactive Date:	Not reported
Facility Name:	CIRCLE K STORES INC 2705705
Facility Address:	304 S MAIN ST
Facility Address 2:	Not reported
Facility City:	CORONA
Facility County:	Not reported
Facility State:	CA
Facility Zip:	91720

HAZNET:

Name:	CIRCLE K STORES INC 2705705
Address:	304 S MAIN ST
Address 2:	Not reported
City,State,Zip:	CORONA, CA 91720
Contact:	YOLANDA JONES
Telephone:	6027288000
Mailing Name:	Not reported
Mailing Address:	PO BOX 52085
Year:	2020
Gepaid:	CAL000278572
TSD EPA ID:	CAT080013352
CA Waste Code:	134 - Aqueous solution with total organic residues less than 10 percent
Disposal Method:	H039 - Other Recovery Of Reclamation For Reuse Including Acid Regeneration, Organics Recovery Ect
Tons:	0.105
Year:	2020
Gepaid:	CAL000278572
TSD EPA ID:	NVT330010000
CA Waste Code:	352 - Other organic solids
Disposal Method:	H132 - Landfill Or Surface Impoundment That Will Be Closed As Landfill(To Include On-Site Treatment And/Or Stabilization)
Tons:	0.1
Year:	2018
Gepaid:	CAL000278572
TSD EPA ID:	NVT330010000
CA Waste Code:	352 - Other organic solids
Disposal Method:	H132 - Landfill Or Surface Impoundment That Will Be Closed As Landfill(To Include On-Site Treatment And/Or Stabilization)
Tons:	0.10000
Year:	2018
Gepaid:	CAL000278572
TSD EPA ID:	CAT080013352
CA Waste Code:	134 - Aqueous solution with total organic residues less than 10 percent

STATION 6216 (Continued) **S113130362**

Disposal Method:	H039 - Other Recovery Of Reclamation For Reuse Including Acid Regeneration, Organics Recovery Ect
Tons:	0.45360
Year:	2017
Gepaid:	CAL000278572
TSD EPA ID:	NVT330010000
CA Waste Code:	352 - Other organic solids
Disposal Method:	H132 - Landfill Or Surface Impoundment That Will Be Closed As Landfill(To Include On-Site Treatment And/Or Stabilization)
Tons:	0.005
Year:	2017
Gepaid:	CAL000278572
TSD EPA ID:	CAT080013352
CA Waste Code:	134 - Aqueous solution with total organic residues less than 10 percent
Disposal Method:	H039 - Other Recovery Of Reclamation For Reuse Including Acid Regeneration, Organics Recovery Ect
Tons:	0.084
Year:	2016
Gepaid:	CAL000278572
TSD EPA ID:	NVT330010000
CA Waste Code:	352 - Other organic solids
Disposal Method:	H132 - Landfill Or Surface Impoundment That Will Be Closed As Landfill(To Include On-Site Treatment And/Or Stabilization)
Tons:	0.15
Year:	2015
Gepaid:	CAL000278572
TSD EPA ID:	CAT080013352
CA Waste Code:	134 - Aqueous solution with total organic residues less than 10 percent
Disposal Method:	H039 - Other Recovery Of Reclamation For Reuse Including Acid Regeneration, Organics Recovery Ect
Tons:	0.084
Year:	2015
Gepaid:	CAL000278572
TSD EPA ID:	NVT330010000
CA Waste Code:	352 - Other organic solids
Disposal Method:	H132 - Landfill Or Surface Impoundment That Will Be Closed As Landfill(To Include On-Site Treatment And/Or Stabilization)
Tons:	0.04
Year:	2014
Gepaid:	CAL000278572
TSD EPA ID:	CAT080013352
CA Waste Code:	134 - Aqueous solution with total organic residues less than 10 percent
Disposal Method:	H039 - Other Recovery Of Reclamation For Reuse Including Acid Regeneration, Organics Recovery Ect
Tons:	0.042

STATION 6216 (Continued) **S113130362**

Click this hyperlink while viewing on your computer to access
32 additional CA HAZNET: record(s) in the EDR Site Report.

Additional Information:

Year:	2020
EM Manifest ID:	Not reported
Shipment Date:	9/14/2020
Shipment Date:	9/14/2020
Receipt Date:	9/23/2020
Manifest Number:	014683686FLE
Generator EPA ID:	CAL000278572
Name:	CIRCLE K STORES INC 2705705
Address:	304 S MAIN ST
Address 2:	Not reported
City,State,Zip:	CORONA, CA 91720
Telephone:	Not reported
Contact:	Not reported
Contact Telephone:	800-424-9300
Contact Email:	KHODGE@CIRCLEK.COM
Transporter 1 EPA ID:	CAR000183913
Transporter Name:	BELSHIRE TRANSPORTATION SERVICES INC
Transporter 1 Emergency Number:	Not reported
Transporter 2 EPA ID:	Not reported
Transporter Name 2:	Not reported
Transporter 2 Emergency Number:	Not reported
TSDF EPA ID:	NVT330010000
TSDF Name:	US ECOLOGY NEVADA, INC
TSDF Address 1:	HWY 95 11 MI S OF BEATTY
TSDF Address 2:	Not reported
TSDF City,State,Zip:	BEATTY, NV 89003
TSDF Telephone:	Not reported
TSDFA EPA ID:	Not reported
Waste Code Description:	352 - Not reported
RCRA Code:	D018
Meth Code:	H132 - Not reported
Quantity Tons:	0.1
Waste Quantity:	200
Quantity Unit:	P

Year:	2020
EM Manifest ID:	Not reported
Shipment Date:	9/14/2020
Shipment Date:	9/14/2020
Receipt Date:	9/17/2020
Manifest Number:	014683685FLE
Generator EPA ID:	CAL000278572
Name:	CIRCLE K STORES INC 2705705
Address:	304 S MAIN ST
Address 2:	Not reported
City,State,Zip:	CORONA, CA 92882
Telephone:	Not reported
Contact:	Not reported
Contact Telephone:	866-371-2205
Contact Email:	Not reported
Transporter 1 EPA ID:	CAR000183913
Transporter Name:	BELSHIRE TRANSPORTATION SERVICES INC

STATION 6216 (Continued) **S113130362**

Transporter 1 Emergency Number:	Not reported
Transporter 2 EPA ID:	Not reported
Transporter Name 2:	Not reported
Transporter 2 Emergency Number:	Not reported
TSDF EPA ID:	CAT080013352
TSDF Name:	WORLD OIL RECYCLING
TSDF Address 1:	N. ALAMEDA STREET
TSDF Address 2:	Not reported
TSDF City,State,Zip:	COMPTON, CA 90222-0000
TSDF Telephone:	Not reported
TSDFA EPA ID:	Not reported
Waste Code Description:	134 - Not reported
RCRA Code:	Not reported
Meth Code:	H039 - Not reported
Quantity Tons:	0.105
Waste Quantity:	25
Quantity Unit:	G

Additional Information:

Year:	2018
EM Manifest ID:	009697713FLE20170428_D_1
Shipment Date:	4/28/2017
Shipment Date:	4/28/2017
Receipt Date:	5/8/2017
Manifest Number:	009697713FLE
Generator EPA ID:	CAL000278572
Name:	CIRCLE K STORES INC
Address:	Not reported
Address 2:	Not reported
City,State,Zip:	Not reported
Telephone:	Not reported
Contact:	Not reported
Contact Telephone:	Not reported
Contact Email:	Not reported
Transporter 1 EPA ID:	CAR000183913
Transporter Name:	Not reported
Transporter 1 Emergency Number:	Not reported
Transporter 2 EPA ID:	CAT080016116
Transporter Name 2:	Not reported
Transporter 2 Emergency Number:	Not reported
TSDF EPA ID:	CAT080013352
TSDF Name:	DEMENNO KERDOON
TSDF Address 1:	Not reported
TSDF Address 2:	Not reported
TSDF City,State,Zip:	Not reported
TSDF Telephone:	Not reported
TSDFA EPA ID:	Not reported
Waste Code Description:	- Not reported
RCRA Code:	Not reported
Meth Code:	- Not reported
Quantity Tons:	Not reported
Waste Quantity:	Not reported
Quantity Unit:	Not reported

State:

Year:	2018
EM Manifest ID:	009697713FLE20170428_D_1

STATION 6216 (Continued) **S113130362**

Generator EPA ID:	CAL000278572
Shipment Date:	2017-04-28
Manifest Number:	009697713FLE
Line Number:	1
Method Code:	H039
Quantity Tons:	0.08400
Quantity Waste:	20.000000
Quantity Unit:	G
Number of Containers:	1
Type of Container:	NULL
Quantity Type:	NULL
State Code:	134

Additional Information:

Year:	2017
Gen EPA ID:	CAL000278572
Shipment Date:	20170504
Creation Date:	5/12/2018 18:32:16
Receipt Date:	20170510
Manifest ID:	009696577FLE
Trans EPA ID:	CAR000183913
Trans Name:	BELSHIRE
Trans 2 EPA ID:	Not reported
Trans 2 Name:	Not reported
TSDF EPA ID:	NVT330010000
Trans Name:	US ECOLOGY NEVADA OPERATIONS
TSDF Alt EPA ID:	Not reported
TSDF Alt Name:	Not reported
Waste Code Description:	352 - Other organic solids
RCRA Code:	D018
Meth Code:	H132 - Landfill Or Surface Impoundment That Will Be Closed As Landfill(To Include On-Site Treatment And/Or Stabilization)
Quantity Tons:	0.005
Waste Quantity:	10
Quantity Unit:	P
Additional Code 1:	Not reported
Additional Code 2:	Not reported
Additional Code 3:	Not reported
Additional Code 4:	Not reported
Additional Code 5:	Not reported
Shipment Date:	20170428
Creation Date:	5/21/2018 18:33:13
Receipt Date:	20170508
Manifest ID:	009697713FLE
Trans EPA ID:	CAR000183913
Trans Name:	BELSHIRE
Trans 2 EPA ID:	CAT080016116
Trans 2 Name:	NIETO AND SONS TRUCKING INC
TSDF EPA ID:	CAT080013352
Trans Name:	DEMENNO KERDOON
TSDF Alt EPA ID:	Not reported
TSDF Alt Name:	Not reported
Waste Code Description:	134 - Aqueous solution with <10% total organic residues
RCRA Code:	Not reported

STATION 6216 (Continued) **S113130362**

Meth Code: H039 - Other Recovery Of Reclamation For Reuse Including Acid Regeneration, Organics Recovery Ect
Quantity Tons: 0.084
Waste Quantity: 20
Quantity Unit: G
Additional Code 1: Not reported
Additional Code 2: Not reported
Additional Code 3: Not reported
Additional Code 4: Not reported
Additional Code 5: Not reported

Additional Information:
Year: 2016
Gen EPA ID: CAL000278572

Shipment Date: 20150824
Creation Date: 11/4/2015 22:15:36
Receipt Date: 20150827
Manifest ID: 008700048FLE
Trans EPA ID: CAR000183913
Trans Name: BELSHIRE
Trans 2 EPA ID: Not reported
Trans 2 Name: Not reported
TSDF EPA ID: CAT080013352
Trans Name: DEMENNO KERDOON
TSDF Alt EPA ID: Not reported
TSDF Alt Name: Not reported
Waste Code Description: 134 - Aqueous solution with <10% total organic residues
RCRA Code: Not reported
Meth Code: H039 - Other Recovery Of Reclamation For Reuse Including Acid Regeneration, Organics Recovery Ect
Quantity Tons: 0.084
Waste Quantity: 20
Quantity Unit: G
Additional Code 1: Not reported
Additional Code 2: Not reported
Additional Code 3: Not reported
Additional Code 4: Not reported
Additional Code 5: Not reported

Shipment Date: 20150824
Creation Date: 2/5/2016 22:15:23
Receipt Date: 20150902
Manifest ID: 008700047FLE
Trans EPA ID: CAR000183913
Trans Name: BELSHIRE
Trans 2 EPA ID: Not reported
Trans 2 Name: Not reported
TSDF EPA ID: NVT330010000
Trans Name: US ECOLOGY NEVADA OPERATIONS
TSDF Alt EPA ID: Not reported
TSDF Alt Name: Not reported
Waste Code Description: 352 - Other organic solids
RCRA Code: D018
Meth Code: H132 - Landfill Or Surface Impoundment That Will Be Closed As Landfill(To Include On-Site Treatment And/Or Stabilization)
Quantity Tons: 0.04

STATION 6216 (Continued) **S113130362**

Waste Quantity:	80
Quantity Unit:	P
Additional Code 1:	Not reported
Additional Code 2:	Not reported
Additional Code 3:	Not reported
Additional Code 4:	Not reported
Additional Code 5:	Not reported

Additional Information:

Year:	2015
Gen EPA ID:	CAL000278572
Shipment Date:	20150824
Creation Date:	11/4/2015 22:15:36
Receipt Date:	20150827
Manifest ID:	008700048FLE
Trans EPA ID:	CAR000183913
Trans Name:	BELSHIRE
Trans 2 EPA ID:	Not reported
Trans 2 Name:	Not reported
TSDF EPA ID:	CAT080013352
Trans Name:	DEMENNO KERDOON
TSDF Alt EPA ID:	Not reported
TSDF Alt Name:	Not reported
Waste Code Description:	134 - Aqueous solution with <10% total organic residues
RCRA Code:	Not reported
Meth Code:	H039 - Other Recovery Of Reclamation For Reuse Including Acid Regeneration, Organics Recovery Ect
Quantity Tons:	0.084
Waste Quantity:	20
Quantity Unit:	G
Additional Code 1:	Not reported
Additional Code 2:	Not reported
Additional Code 3:	Not reported
Additional Code 4:	Not reported
Additional Code 5:	Not reported
Shipment Date:	20150824
Creation Date:	2/5/2016 22:15:23
Receipt Date:	20150902
Manifest ID:	008700047FLE
Trans EPA ID:	CAR000183913
Trans Name:	BELSHIRE
Trans 2 EPA ID:	Not reported
Trans 2 Name:	Not reported
TSDF EPA ID:	NVT330010000
Trans Name:	US ECOLOGY NEVADA OPERATIONS
TSDF Alt EPA ID:	Not reported
TSDF Alt Name:	Not reported
Waste Code Description:	352 - Other organic solids
RCRA Code:	D018
Meth Code:	H132 - Landfill Or Surface Impoundment That Will Be Closed As Landfill(To Include On-Site Treatment And/Or Stabilization)
Quantity Tons:	0.04
Waste Quantity:	80
Quantity Unit:	P
Additional Code 1:	Not reported

STATION 6216 (Continued) **S113130362**

Additional Code 2:	Not reported
Additional Code 3:	Not reported
Additional Code 4:	Not reported
Additional Code 5:	Not reported

Additional Information:

Year:	2014
Gen EPA ID:	CAL000278572
Shipment Date:	20140522
Creation Date:	10/10/2014 22:15:06
Receipt Date:	20140528
Manifest ID:	007614841FLE
Trans EPA ID:	CAR000183913
Trans Name:	BELSHIRE
Trans 2 EPA ID:	Not reported
Trans 2 Name:	Not reported
TSDF EPA ID:	NVT330010000
Trans Name:	US ECOLOGY NEVADA OPERATIONS
TSDF Alt EPA ID:	Not reported
TSDF Alt Name:	Not reported
Waste Code Description:	352 - Other organic solids
RCRA Code:	D018
Meth Code:	H132 - Landfill Or Surface Impoundment That Will Be Closed As Landfill(To Include On-Site Treatment And/Or Stabilization)
Quantity Tons:	0.0375
Waste Quantity:	75
Quantity Unit:	P
Additional Code 1:	Not reported
Additional Code 2:	Not reported
Additional Code 3:	Not reported
Additional Code 4:	Not reported
Additional Code 5:	Not reported
Shipment Date:	20140522
Creation Date:	8/14/2014 22:15:06
Receipt Date:	20140529
Manifest ID:	007614840FLE
Trans EPA ID:	CAR000183913
Trans Name:	BELSHIRE
Trans 2 EPA ID:	Not reported
Trans 2 Name:	Not reported
TSDF EPA ID:	CAT080013352
Trans Name:	DEMENNO KERDOON
TSDF Alt EPA ID:	Not reported
TSDF Alt Name:	Not reported
Waste Code Description:	134 - Aqueous solution with <10% total organic residues
RCRA Code:	Not reported
Meth Code:	H039 - Other Recovery Of Reclamation For Reuse Including Acid Regeneration, Organics Recovery Ect
Quantity Tons:	0.042
Waste Quantity:	10
Quantity Unit:	G
Additional Code 1:	Not reported
Additional Code 2:	Not reported
Additional Code 3:	Not reported
Additional Code 4:	Not reported

STATION 6216 (Continued) **S113130362**

Additional Code 5:	Not reported

Additional Information:

Year:	2013
Gen EPA ID:	CAL000278572
Shipment Date:	20130520
Creation Date:	7/28/2013 22:15:09
Receipt Date:	20130522
Manifest ID:	005750234FLE
Trans EPA ID:	CAR000183913
Trans Name:	BELSHIRE
Trans 2 EPA ID:	Not reported
Trans 2 Name:	Not reported
TSDF EPA ID:	CAT080013352
Trans Name:	DEMENNO KERDOON
TSDF Alt EPA ID:	Not reported
TSDF Alt Name:	Not reported
Waste Code Description:	134 - Aqueous solution with <10% total organic residues
RCRA Code:	Not reported
Meth Code:	H039 - Other Recovery Of Reclamation For Reuse Including Acid Regeneration, Organics Recovery Ect
Quantity Tons:	0.042
Waste Quantity:	10
Quantity Unit:	G
Additional Code 1:	Not reported
Additional Code 2:	Not reported
Additional Code 3:	Not reported
Additional Code 4:	Not reported
Additional Code 5:	Not reported
Shipment Date:	20130520
Creation Date:	9/30/2013 22:15:07
Receipt Date:	20130522
Manifest ID:	005750233FLE
Trans EPA ID:	CAR000183913
Trans Name:	BELSHIRE
Trans 2 EPA ID:	Not reported
Trans 2 Name:	Not reported
TSDF EPA ID:	NVT330010000
Trans Name:	US ECOLOGY NEVADA OPERATIONS
TSDF Alt EPA ID:	Not reported
TSDF Alt Name:	Not reported
Waste Code Description:	352 - Other organic solids
RCRA Code:	Not reported
Meth Code:	H132 - Landfill Or Surface Impoundment That Will Be Closed As Landfill(To Include On-Site Treatment And/Or Stabilization)
Quantity Tons:	0.1
Waste Quantity:	200
Quantity Unit:	P
Additional Code 1:	Not reported
Additional Code 2:	Not reported
Additional Code 3:	Not reported
Additional Code 4:	Not reported
Additional Code 5:	Not reported

STATION 6216 (Continued) **S113130362**

Additional Information:

Year:	2011
Gen EPA ID:	CAL000278572
Shipment Date:	20110623
Creation Date:	7/27/2011 18:30:14
Receipt Date:	20110624
Manifest ID:	008697657JJK
Trans EPA ID:	CAR000172460
Trans Name:	ENVIRONMENTAL LOGISTICS INC
Trans 2 EPA ID:	Not reported
Trans 2 Name:	Not reported
TSDF EPA ID:	CAD982444481
Trans Name:	FILTER RECYCLING SERVICES INC
TSDF Alt EPA ID:	Not reported
TSDF Alt Name:	Not reported
Waste Code Description:	352 - Other organic solids
RCRA Code:	Not reported
Meth Code:	- Not reported
Quantity Tons:	Not reported
Waste Quantity:	Not reported
Quantity Unit:	P
Additional Code 1:	Not reported
Additional Code 2:	Not reported
Additional Code 3:	Not reported
Additional Code 4:	Not reported
Additional Code 5:	Not reported
Shipment Date:	20110623
Creation Date:	7/27/2011 18:30:14
Receipt Date:	20110624
Manifest ID:	008697657JJK
Trans EPA ID:	CAR000172460
Trans Name:	ENVIRONMENTAL LOGISTICS INC
Trans 2 EPA ID:	Not reported
Trans 2 Name:	Not reported
TSDF EPA ID:	CAD982444481
Trans Name:	FILTER RECYCLING SERVICES INC
TSDF Alt EPA ID:	Not reported
TSDF Alt Name:	Not reported
Waste Code Description:	352 - Other organic solids
RCRA Code:	Not reported
Meth Code:	- Not reported
Quantity Tons:	Not reported
Waste Quantity:	Not reported
Quantity Unit:	P
Additional Code 1:	Not reported
Additional Code 2:	Not reported
Additional Code 3:	Not reported
Additional Code 4:	Not reported
Additional Code 5:	Not reported
Shipment Date:	20110623
Creation Date:	7/27/2011 18:30:14
Receipt Date:	20110624
Manifest ID:	008697657JJK
Trans EPA ID:	CAR000172460

STATION 6216 (Continued) **S113130362**

Trans Name:	ENVIRONMENTAL LOGISTICS INC
Trans 2 EPA ID:	Not reported
Trans 2 Name:	Not reported
TSDF EPA ID:	CAD982444481
Trans Name:	FILTER RECYCLING SERVICES INC
TSDF Alt EPA ID:	Not reported
TSDF Alt Name:	Not reported
Waste Code Description:	134 - Aqueous solution with <10% total organic residues
RCRA Code:	Not reported
Meth Code:	H141 - Storage, Bulking, And/Or Transfer Off Site--No Treatment/Reovery (H010-H129) Or (H131-H135)
Quantity Tons:	1.68
Waste Quantity:	400
Quantity Unit:	G
Additional Code 1:	Not reported
Additional Code 2:	Not reported
Additional Code 3:	Not reported
Additional Code 4:	Not reported
Additional Code 5:	Not reported
Shipment Date:	20110623
Creation Date:	7/27/2011 18:30:14
Receipt Date:	20110624
Manifest ID:	008697657JJK
Trans EPA ID:	CAR000172460
Trans Name:	ENVIRONMENTAL LOGISTICS INC
Trans 2 EPA ID:	Not reported
Trans 2 Name:	Not reported
TSDF EPA ID:	CAD982444481
Trans Name:	FILTER RECYCLING SERVICES INC
TSDF Alt EPA ID:	Not reported
TSDF Alt Name:	Not reported
Waste Code Description:	223 - Unspecified oil-containing waste
RCRA Code:	Not reported
Meth Code:	- Not reported
Quantity Tons:	Not reported
Waste Quantity:	Not reported
Quantity Unit:	G
Additional Code 1:	Not reported
Additional Code 2:	Not reported
Additional Code 3:	Not reported
Additional Code 4:	Not reported
Additional Code 5:	Not reported
Shipment Date:	20110426
Creation Date:	6/16/2011 18:30:20
Receipt Date:	20110427
Manifest ID:	008408965JJK
Trans EPA ID:	CAR000172460
Trans Name:	ENVIRONMENTAL LOGISTICS INC
Trans 2 EPA ID:	Not reported
Trans 2 Name:	Not reported
TSDF EPA ID:	CAD982444481
Trans Name:	FILTER RECYCLING SERVICES INC
TSDF Alt EPA ID:	Not reported
TSDF Alt Name:	Not reported
Waste Code Description:	352 - Other organic solids

STATION 6216 (Continued) **S113130362**

RCRA Code:	Not reported
Meth Code:	H010 - Metals Recovery Including Retoring,Smelting,Chemicals,Ect
Quantity Tons:	0.0375
Waste Quantity:	75
Quantity Unit:	P
Additional Code 1:	Not reported
Additional Code 2:	Not reported
Additional Code 3:	Not reported
Additional Code 4:	Not reported
Additional Code 5:	Not reported
Shipment Date:	20110426
Creation Date:	6/16/2011 18:30:20
Receipt Date:	20110427
Manifest ID:	008408965JJK
Trans EPA ID:	CAR000172460
Trans Name:	ENVIRONMENTAL LOGISTICS INC
Trans 2 EPA ID:	Not reported
Trans 2 Name:	Not reported
TSDF EPA ID:	CAD982444481
Trans Name:	FILTER RECYCLING SERVICES INC
TSDF Alt EPA ID:	Not reported
TSDF Alt Name:	Not reported
Waste Code Description:	352 - Other organic solids
RCRA Code:	Not reported
Meth Code:	- Not reported
Quantity Tons:	Not reported
Waste Quantity:	Not reported
Quantity Unit:	P
Additional Code 1:	Not reported
Additional Code 2:	Not reported
Additional Code 3:	Not reported
Additional Code 4:	Not reported
Additional Code 5:	Not reported
Shipment Date:	20110426
Creation Date:	6/16/2011 18:30:20
Receipt Date:	20110427
Manifest ID:	008408965JJK
Trans EPA ID:	CAR000172460
Trans Name:	ENVIRONMENTAL LOGISTICS INC
Trans 2 EPA ID:	Not reported
Trans 2 Name:	Not reported
TSDF EPA ID:	CAD982444481
Trans Name:	FILTER RECYCLING SERVICES INC
TSDF Alt EPA ID:	Not reported
TSDF Alt Name:	Not reported
Waste Code Description:	134 - Aqueous solution with <10% total organic residues
RCRA Code:	Not reported
Meth Code:	H141 - Storage, Bulking, And/Or Transfer Off Site--No Treatment/Reovery (H010-H129) Or (H131-H135)
Quantity Tons:	0.105
Waste Quantity:	25
Quantity Unit:	G
Additional Code 1:	Not reported
Additional Code 2:	Not reported
Additional Code 3:	Not reported

STATION 6216 (Continued) **S113130362**

Additional Code 4:	Not reported
Additional Code 5:	Not reported
Shipment Date:	20110426
Creation Date:	6/16/2011 18:30:20
Receipt Date:	20110427
Manifest ID:	008408965JJK
Trans EPA ID:	CAR000172460
Trans Name:	ENVIRONMENTAL LOGISTICS INC
Trans 2 EPA ID:	Not reported
Trans 2 Name:	Not reported
TSDF EPA ID:	CAD982444481
Trans Name:	FILTER RECYCLING SERVICES INC
TSDF Alt EPA ID:	Not reported
TSDF Alt Name:	Not reported
Waste Code Description:	223 - Unspecified oil-containing waste
RCRA Code:	Not reported
Meth Code:	- Not reported
Quantity Tons:	Not reported
Waste Quantity:	Not reported
Quantity Unit:	G
Additional Code 1:	Not reported
Additional Code 2:	Not reported
Additional Code 3:	Not reported
Additional Code 4:	Not reported
Additional Code 5:	Not reported

Additional Information:

Year:	2010
Gen EPA ID:	CAL000278572
Shipment Date:	20100706
Creation Date:	9/10/2010 18:31:02
Receipt Date:	20100707
Manifest ID:	007023671JJK
Trans EPA ID:	CAR000172460
Trans Name:	ENVIRONMENTAL LOGISTICS INC
Trans 2 EPA ID:	Not reported
Trans 2 Name:	Not reported
TSDF EPA ID:	CAD982444481
Trans Name:	FILTER RECYCLING SERVICES INC
TSDF Alt EPA ID:	Not reported
TSDF Alt Name:	Not reported
Waste Code Description:	134 - Aqueous solution with <10% total organic residues
RCRA Code:	Not reported
Meth Code:	H141 - Storage, Bulking, And/Or Transfer Off Site--No Treatment/Reovery (H010-H129) Or (H131-H135)
Quantity Tons:	0.042
Waste Quantity:	10
Quantity Unit:	G
Additional Code 1:	Not reported
Additional Code 2:	Not reported
Additional Code 3:	Not reported
Additional Code 4:	Not reported
Additional Code 5:	Not reported
Shipment Date:	20100302

STATION 6216 (Continued) **S113130362**

Creation Date:	6/10/2010 18:30:08
Receipt Date:	20100302
Manifest ID:	006599264JJK
Trans EPA ID:	CAR000172460
Trans Name:	ENVIRONMENTAL LOGISTICS INC
Trans 2 EPA ID:	Not reported
Trans 2 Name:	Not reported
TSDF EPA ID:	CAD982444481
Trans Name:	FILTER RECYCLING SERVICES INC
TSDF Alt EPA ID:	CAD982444481
TSDF Alt Name:	Not reported
Waste Code Description:	352 - Other organic solids
RCRA Code:	Not reported
Meth Code:	H141 - Storage, Bulking, And/Or Transfer Off Site--No Treatment/Reovery (H010-H129) Or (H131-H135)
Quantity Tons:	0.005
Waste Quantity:	10
Quantity Unit:	P
Additional Code 1:	Not reported
Additional Code 2:	Not reported
Additional Code 3:	Not reported
Additional Code 4:	Not reported
Additional Code 5:	Not reported

Shipment Date:	20100302
Creation Date:	6/10/2010 18:30:08
Receipt Date:	20100302
Manifest ID:	006599264JJK
Trans EPA ID:	CAR000172460
Trans Name:	ENVIRONMENTAL LOGISTICS INC
Trans 2 EPA ID:	Not reported
Trans 2 Name:	Not reported
TSDF EPA ID:	CAD982444481
Trans Name:	FILTER RECYCLING SERVICES INC
TSDF Alt EPA ID:	CAD982444481
TSDF Alt Name:	Not reported
Waste Code Description:	223 - Unspecified oil-containing waste
RCRA Code:	Not reported
Meth Code:	- Not reported
Quantity Tons:	Not reported
Waste Quantity:	Not reported
Quantity Unit:	G
Additional Code 1:	Not reported
Additional Code 2:	Not reported
Additional Code 3:	Not reported
Additional Code 4:	Not reported
Additional Code 5:	Not reported

Shipment Date:	20100302
Creation Date:	6/10/2010 18:30:08
Receipt Date:	20100302
Manifest ID:	006599264JJK
Trans EPA ID:	CAR000172460
Trans Name:	ENVIRONMENTAL LOGISTICS INC
Trans 2 EPA ID:	Not reported
Trans 2 Name:	Not reported
TSDF EPA ID:	CAD982444481

STATION 6216 (Continued) **S113130362**

Trans Name:	FILTER RECYCLING SERVICES INC
TSDF Alt EPA ID:	CAD982444481
TSDF Alt Name:	Not reported
Waste Code Description:	352 - Other organic solids
RCRA Code:	Not reported
Meth Code:	H010 - Metals Recovery Including Retoring,Smelting,Chemicals,Ect
Quantity Tons:	0.02
Waste Quantity:	40
Quantity Unit:	P
Additional Code 1:	Not reported
Additional Code 2:	Not reported
Additional Code 3:	Not reported
Additional Code 4:	Not reported
Additional Code 5:	Not reported
Shipment Date:	20100302
Creation Date:	6/10/2010 18:30:08
Receipt Date:	20100302
Manifest ID:	006599264JJK
Trans EPA ID:	CAR000172460
Trans Name:	ENVIRONMENTAL LOGISTICS INC
Trans 2 EPA ID:	Not reported
Trans 2 Name:	Not reported
TSDF EPA ID:	CAD982444481
Trans Name:	FILTER RECYCLING SERVICES INC
TSDF Alt EPA ID:	CAD982444481
TSDF Alt Name:	Not reported
Waste Code Description:	134 - Aqueous solution with <10% total organic residues
RCRA Code:	Not reported
Meth Code:	H141 - Storage, Bulking, And/Or Transfer Off Site--No Treatment/Reovery (H010-H129) Or (H131-H135)
Quantity Tons:	0.021
Waste Quantity:	5
Quantity Unit:	G
Additional Code 1:	Not reported
Additional Code 2:	Not reported
Additional Code 3:	Not reported
Additional Code 4:	Not reported
Additional Code 5:	Not reported

Additional Information:

Year:	2009
Gen EPA ID:	CAL000278572
Shipment Date:	20090602
Creation Date:	7/31/2009 18:30:08
Receipt Date:	20090603
Manifest ID:	005985222JJK
Trans EPA ID:	CAR000172460
Trans Name:	ENVIRONMENTAL LOGISTICS INC
Trans 2 EPA ID:	Not reported
Trans 2 Name:	Not reported
TSDF EPA ID:	CAD982444481
Trans Name:	FILTER RECYCLING SERVICES INC
TSDF Alt EPA ID:	Not reported
TSDF Alt Name:	Not reported
Waste Code Description:	352 - Other organic solids

STATION 6216 (Continued) **S113130362**

RCRA Code:	Not reported
Meth Code:	H010 - Metals Recovery Including Retoring,Smelting,Chemicals,Ect
Quantity Tons:	0.03
Waste Quantity:	60
Quantity Unit:	P
Additional Code 1:	Not reported
Additional Code 2:	Not reported
Additional Code 3:	Not reported
Additional Code 4:	Not reported
Additional Code 5:	Not reported
Shipment Date:	20090602
Creation Date:	7/31/2009 18:30:08
Receipt Date:	20090603
Manifest ID:	005985222JJK
Trans EPA ID:	CAR000172460
Trans Name:	ENVIRONMENTAL LOGISTICS INC
Trans 2 EPA ID:	Not reported
Trans 2 Name:	Not reported
TSDF EPA ID:	CAD982444481
Trans Name:	FILTER RECYCLING SERVICES INC
TSDF Alt EPA ID:	Not reported
TSDF Alt Name:	Not reported
Waste Code Description:	352 - Other organic solids
RCRA Code:	Not reported
Meth Code:	H141 - Storage, Bulking, And/Or Transfer Off Site--No Treatment/Reovery (H010-H129) Or (H131-H135)
Quantity Tons:	0.03
Waste Quantity:	60
Quantity Unit:	P
Additional Code 1:	Not reported
Additional Code 2:	Not reported
Additional Code 3:	Not reported
Additional Code 4:	Not reported
Additional Code 5:	Not reported
Shipment Date:	20090602
Creation Date:	7/31/2009 18:30:08
Receipt Date:	20090603
Manifest ID:	005985222JJK
Trans EPA ID:	CAR000172460
Trans Name:	ENVIRONMENTAL LOGISTICS INC
Trans 2 EPA ID:	Not reported
Trans 2 Name:	Not reported
TSDF EPA ID:	CAD982444481
Trans Name:	FILTER RECYCLING SERVICES INC
TSDF Alt EPA ID:	Not reported
TSDF Alt Name:	Not reported
Waste Code Description:	134 - Aqueous solution with <10% total organic residues
RCRA Code:	Not reported
Meth Code:	- Not reported
Quantity Tons:	Not reported
Waste Quantity:	Not reported
Quantity Unit:	G
Additional Code 1:	Not reported
Additional Code 2:	Not reported
Additional Code 3:	Not reported

STATION 6216 (Continued) **S113130362**

Additional Code 4:	Not reported
Additional Code 5:	Not reported
Shipment Date:	20090602
Creation Date:	7/31/2009 18:30:08
Receipt Date:	20090603
Manifest ID:	005985222JJK
Trans EPA ID:	CAR000172460
Trans Name:	ENVIRONMENTAL LOGISTICS INC
Trans 2 EPA ID:	Not reported
Trans 2 Name:	Not reported
TSDF EPA ID:	CAD982444481
Trans Name:	FILTER RECYCLING SERVICES INC
TSDF Alt EPA ID:	Not reported
TSDF Alt Name:	Not reported
Waste Code Description:	223 - Unspecified oil-containing waste
RCRA Code:	Not reported
Meth Code:	H141 - Storage, Bulking, And/Or Transfer Off Site--No Treatment/Reovery (H010-H129) Or (H131-H135)
Quantity Tons:	0.02085
Waste Quantity:	5
Quantity Unit:	G
Additional Code 1:	Not reported
Additional Code 2:	Not reported
Additional Code 3:	Not reported
Additional Code 4:	Not reported
Additional Code 5:	Not reported
Shipment Date:	20090203
Creation Date:	3/31/2009 18:30:48
Receipt Date:	20090204
Manifest ID:	005387105JJK
Trans EPA ID:	CAR000172460
Trans Name:	ENVIRONMENTAL LOGISTICS INC
Trans 2 EPA ID:	Not reported
Trans 2 Name:	Not reported
TSDF EPA ID:	CAD982444481
Trans Name:	FILTER RECYCLING SERVICES INC
TSDF Alt EPA ID:	Not reported
TSDF Alt Name:	Not reported
Waste Code Description:	352 - Other organic solids
RCRA Code:	Not reported
Meth Code:	H141 - Storage, Bulking, And/Or Transfer Off Site--No Treatment/Reovery (H010-H129) Or (H131-H135)
Quantity Tons:	0.05
Waste Quantity:	100
Quantity Unit:	P
Additional Code 1:	Not reported
Additional Code 2:	Not reported
Additional Code 3:	Not reported
Additional Code 4:	Not reported
Additional Code 5:	Not reported
Shipment Date:	20090203
Creation Date:	3/31/2009 18:30:48
Receipt Date:	20090204
Manifest ID:	005387105JJK

STATION 6216 (Continued) **S113130362**

Trans EPA ID:	CAR000172460
Trans Name:	ENVIRONMENTAL LOGISTICS INC
Trans 2 EPA ID:	Not reported
Trans 2 Name:	Not reported
TSDF EPA ID:	CAD982444481
Trans Name:	FILTER RECYCLING SERVICES INC
TSDF Alt EPA ID:	Not reported
TSDF Alt Name:	Not reported
Waste Code Description:	134 - Aqueous solution with <10% total organic residues
RCRA Code:	Not reported
Meth Code:	H141 - Storage, Bulking, And/Or Transfer Off Site--No Treatment/Reovery (H010-H129) Or (H131-H135)
Quantity Tons:	0.147
Waste Quantity:	35
Quantity Unit:	G
Additional Code 1:	Not reported
Additional Code 2:	Not reported
Additional Code 3:	Not reported
Additional Code 4:	Not reported
Additional Code 5:	Not reported

CERS:

Name:	CIRCLE K STORE #2705705
Address:	304 S MAIN ST
City,State,Zip:	CORONA, CA 92882
Site ID:	105588
CERS ID:	10176151
CERS Description:	Chemical Storage Facilities

Violations:

Site ID:	105588
Site Name:	Circle K Store #2705705
Violation Date:	04-12-2019
Citation:	23 CCR 16 2712(i) - California Code of Regulations, Title 23, Chapter 16, Section(s) 2712(i)
Violation Description:	Failure to have current UST Monitoring Plan available on site.
Violation Notes:	Returned to compliance on 04/30/2019. OBSERVATION: No UST Monitoring Plan available on site during inspection. CORRECTIVE ACTION: Owner/operator shall maintain a current UST Monitoring Plan on site that has been accepted in CERS and make available for review.
Violation Division:	Riverside County Department of Env Health
Violation Program:	UST
Violation Source:	CERS,

Site ID:	105588
Site Name:	Circle K Store #2705705
Violation Date:	11-04-2020
Citation:	HSC 6.95 25505(a)(4) - California Health and Safety Code, Chapter 6.95, Section(s) 25505(a)(4)
Violation Description:	Failure to provide initial and annual training to all employees in safety procedures in the event of a release or threatened release of a hazardous material or failure to document and maintain training records for a minimum of three years.
Violation Notes:	Returned to compliance on 03/05/2021. OBSERVATION: When employee were asked about the hazardous materials business plan and its components they were unfamiliar, when asked for training records regarding the HMBP and its components none could be produced for inspection.

STATION 6216 (Continued) **S113130362**

CORRECTIVE ACTION: Employee training. Initial employee training as required by Chapter 6.95 of HSC shall be conducted prior to handling hazardous materials regulated by this Ordinance. Documentation shall be maintained available for inspection on site for no less than 3 years. To clear violation send documentation of training in regards to the HBP and its components to john.brown@coronaca.gov within 30 days of this inspection report.

Violation Division: Corona Fire Department
Violation Program: HMRRP
Violation Source: CERS,

Site ID: 105588
Site Name: Circle K Store #2705705
Violation Date: 03-31-2015
Citation: 22 CCR 12 66262.40(a) - California Code of Regulations, Title 22, Chapter 12, Section(s) 66262.40(a)
Violation Description: Failure to maintain uniform hazardous waste manifest, consolidated manifest, or bills of lading copies for three years.
Violation Notes: Returned to compliance on 03/20/2017.
Violation Division: Riverside County Department of Env Health
Violation Program: HW
Violation Source: CERS,

Site ID: 105588
Site Name: Circle K Store #2705705
Violation Date: 08-22-2017
Citation: HSC 6.95 25508(a)(1) - California Health and Safety Code, Chapter 6.95, Section(s) 25508(a)(1)
Violation Description: Failure to complete and electronically submit a site map with all required content.
Violation Notes: Returned to compliance on 11/16/2017. CO2 tank is in incorrect location, it is outside by the waste drums.
Violation Division: Corona Fire Department
Violation Program: HMRRP
Violation Source: CERS,

Site ID: 105588
Site Name: Circle K Store #2705705
Violation Date: 03-05-2019
Citation: 23 CCR 16 2712(i) - California Code of Regulations, Title 23, Chapter 16, Section(s) 2712(i)
Violation Description: Failure to have current UST Monitoring Plan available on site.
Violation Notes: Returned to compliance on 04/30/2019.
Violation Division: Riverside County Department of Env Health
Violation Program: UST
Violation Source: CERS,

Site ID: 105588
Site Name: Circle K Store #2705705
Violation Date: 03-20-2017
Citation: 23 CCR 16 2712(i) - California Code of Regulations, Title 23, Chapter 16, Section(s) 2712(i)
Violation Description: Failure to retain a copy of the permit to operate at the facility.
Violation Notes: Returned to compliance on 09/21/2017.
Violation Division: Riverside County Department of Env Health
Violation Program: UST
Violation Source: CERS,

STATION 6216 (Continued) **S113130362**

Site ID:	105588
Site Name:	Circle K Store #2705705
Violation Date:	03-05-2019
Citation:	HSC 6.7 25292.2(a) - California Health and Safety Code, Chapter 6.7, Section(s) 25292.2(a)
Violation Description:	Failure to submit and maintain complete and current Certification of Financial Responsibility or other mechanism of financial assurance.
Violation Notes:	Returned to compliance on 04/30/2019.
Violation Division:	Riverside County Department of Env Health
Violation Program:	UST
Violation Source:	CERS,

Site ID:	105588
Site Name:	Circle K Store #2705705
Violation Date:	03-27-2014
Citation:	23 CCR 16 2636(f) - California Code of Regulations, Title 23, Chapter 16, Section(s) 2636(f)
Violation Description:	Failure to continuously monitor the interstitial space of the tank, piping and/or sumps sump such that the leak detection activates an audible/visual alarm when a leak is detected.
Violation Notes:	Returned to compliance on 03/27/2014.
Violation Division:	Riverside County Department of Env Health
Violation Program:	UST
Violation Source:	CERS,

Site ID:	105588
Site Name:	Circle K Store #2705705
Violation Date:	04-12-2019
Citation:	23 CCR 16 2641(h) - California Code of Regulations, Title 23, Chapter 16, Section(s) 2641(h)
Violation Description:	Failure to have an approved UST Monitoring Plan.
Violation Notes:	Returned to compliance on 04/30/2019. OBSERVATION: Owner/operator submitted missing/inaccurate information for both tanks on CERS. Owner/operator shall correct the following items on the monitoring plan and resubmit on CERS: - Both tanks: Provide date UST system installed - Both tanks: indicate vapor recovery secondary containment material (fiberglass) - Both tanks: change riser pipe secondary containment from steel to fiberglass CORRECTIVE ACTION: Owner/operator shall make the following corrections to the UST Monitoring Plan(s) and submit in CERS.
Violation Division:	Riverside County Department of Env Health
Violation Program:	UST
Violation Source:	CERS,

Site ID:	105588
Site Name:	Circle K Store #2705705
Violation Date:	11-04-2020
Citation:	HSC 6.95 25505(c) - California Health and Safety Code, Chapter 6.95, Section(s) 25505(c)
Violation Description:	Failure to have a business plan readily available to personnel of the business or the unified program facility with responsibilities for emergency response or training.
Violation Notes:	Returned to compliance on 03/05/2021. OBSERVATION: A copy of a complete hazardous materials business plan could not be produced for inspection on site. CORRECTIVE ACTION: A copy of the approved Business Plan shall be maintained on-site, clearly identified and easily accessible to employees and for inspection. To clear violation send a

STATION 6216 (Continued) **S113130362**

clear photo of the complete HMBP also showing its location on site ensuring it is complete and available to all employees to john.brown@coronaca.gov within 30 days of this inspection report.

Violation Division: Corona Fire Department
Violation Program: HMRRP
Violation Source: CERS,

Site ID: 105588
Site Name: Circle K Store #2705705
Violation Date: 01-22-2019
Citation: 23 CCR 16 2712(b)(1)(G) - California Code of Regulations, Title 23, Chapter 16, Section(s) 2712(b)(1)(G)
Violation Description: Failure to comply with one or more of the following overfill prevention equipment requirements: Alert the transfer operator when the tank is 90 percent full by restricting the flow into the tank or triggering an audible and visual alarm; or Restrict delivery of flow to the tank at least 30 minutes before the tank overfills, provided the restriction occurs when the tank is filled to no more than 95 percent of capacity; and activate an audible alarm at least five minutes before the tank overfills; or Provide positive shut-off of flow to the tank when the tank is filled to no more than 95 percent of capacity; or Provide positive shut-off of flow to the tank so that none of the fittings located on the top of the tank are exposed to product due to overfilling. Install/retrofit overfill prevention equipment that does not use flow restrictors on vent piping to meet overfill prevention equipment requirements when the overfill prevention equipment is installed, repaired, or replaced on and after October 1, 2018. For USTs installed before October 1, 2018, perform an inspection by October 13, 2018 and every 36 months thereafter. For USTs installed on and after October 1, 2018, perform an inspection at installation and every 36 months thereafter. Inspected within 30 days after a repair to the overfill prevention equipment. Inspected using an applicable manufacturer guidelines, industry codes, engineering standards, or a method approved by a professional engineer. Inspected by a certified UST service technician. Maintain records of overfill prevention equipment inspection for 36 months.
Violation Notes: Returned to compliance on 05/01/2019.
Violation Division: Riverside County Department of Env Health
Violation Program: UST
Violation Source: CERS,

Site ID: 105588
Site Name: Circle K Store #2705705
Violation Date: 03-20-2017
Citation: HSC 6.7 25293 - California Health and Safety Code, Chapter 6.7, Section(s) 25293
Violation Description: Failure to maintain UST records of monitoring, testing, repairing, and closure in sufficient detail to enable the CUPA to determine whether the UST systems are in compliance.
Violation Notes: Returned to compliance on 11/14/2017.
Violation Division: Riverside County Department of Env Health
Violation Program: UST
Violation Source: CERS,

Site ID: 105588
Site Name: Circle K Store #2705705
Violation Date: 03-16-2023

STATION 6216 (Continued) **S113130362**

Citation:	Un-Specified
Violation Description:	Business Plan Program - Administration/Documentation - General Local Ordinance
Violation Notes:	Returned to compliance on 08/29/2023. A current CERS permit was not onsite. Provide a current CERS permit onsite.
Violation Division:	Corona Fire Department
Violation Program:	HMRRP
Violation Source:	CERS,
Site ID:	105588
Site Name:	Circle K Store #2705705
Violation Date:	03-16-2023
Citation:	HSC 6.95 25505(c) - California Health and Safety Code, Chapter 6.95, Section(s) 25505(c)
Violation Description:	Failure to have a business plan readily available to personnel of the business or the unified program facility with responsibilities for emergency response or training.
Violation Notes:	Returned to compliance on 08/29/2023. A current copy of the hazardous materials business plan (HMBP) was not onsite. Provide an updated copy of the CERS HMBP onsite.
Violation Division:	Corona Fire Department
Violation Program:	HMRRP
Violation Source:	CERS,
Site ID:	105588
Site Name:	Circle K Store #2705705
Violation Date:	03-27-2014
Citation:	22 CCR 15 66265.32 - California Code of Regulations, Title 22, Chapter 15, Section(s) 66265.32
Violation Description:	Failure of the facility to maintain the following emergency equipment or equivalents: 1) An internal communications or alarm system capable of providing immediate emergency instruction (voice or signal) to facility personnel; 2) A device, such as a telephone (immediately available at the scene of Operations/ Maintenance) or a hand-held two-way radio, capable of summoning emergency assistance from local police departments, fire departments, or State or local emergency response teams; 3) Portable fire extinguishers, fire control equipment (including special extinguishing equipment, such as that using foam, inert gas, or dry chemicals), spill control equipment, and decontamination equipment; and 4) Water at adequate volume and pressure to supply water hose streams, or foam producing equipment, or automatic sprinklers, or water spray systems.
Violation Notes:	Returned to compliance on 03/27/2014.
Violation Division:	Riverside County Department of Env Health
Violation Program:	HW
Violation Source:	CERS,
Site ID:	105588
Site Name:	Circle K Store #2705705
Violation Date:	04-12-2019
Citation:	HSC 6.7 25292.2(a) - California Health and Safety Code, Chapter 6.7, Section(s) 25292.2(a)
Violation Description:	Failure to submit and maintain complete and current Certification of Financial Responsibility or other mechanism of financial assurance.
Violation Notes:	Returned to compliance on 04/30/2019. OBSERVATION: Current Certification of Financial Responsibility documents have not benn submitted to the CUPA. CORRECTIVE ACTION: Owner/operator shall submit

STATION 6216 (Continued) **S113130362**

	a current and complete Certification of Financial Responsibility in CERS.
Violation Division:	Riverside County Department of Env Health
Violation Program:	UST
Violation Source:	CERS,
Site ID:	105588
Site Name:	Circle K Store #2705705
Violation Date:	03-20-2017
Citation:	23 CCR 16 2712(b) - California Code of Regulations, Title 23, Chapter 16, Section(s) 2712(b)
Violation Description:	Failure to maintain records of repairs, lining, and upgrades on site, or off site if approved by the CUPA, for the life of the UST.
Violation Notes:	Returned to compliance on 11/14/2017.
Violation Division:	Riverside County Department of Env Health
Violation Program:	UST
Violation Source:	CERS,
Site ID:	105588
Site Name:	Circle K Store #2705705
Violation Date:	08-22-2017
Citation:	HSC 6.95 25508(a)(1) - California Health and Safety Code, Chapter 6.95, Section(s) 25508(a)(1)
Violation Description:	Failure to complete and electronically submit hazardous material inventory information for all reportable hazardous materials on site at or above reportable quantities.
Violation Notes:	Returned to compliance on 11/16/2017. Change carbon dioxide state to liquid, report in cubic feet.
Violation Division:	Corona Fire Department
Violation Program:	HMRRP
Violation Source:	CERS,
Site ID:	105588
Site Name:	Circle K Store #2705705
Violation Date:	03-20-2017
Citation:	HSC 6.7 25284 - California Health and Safety Code, Chapter 6.7, Section(s) 25284
Violation Description:	Failure to obtain a valid permit to operate from the CUPA.
Violation Notes:	Returned to compliance on 09/21/2017.
Violation Division:	Riverside County Department of Env Health
Violation Program:	UST
Violation Source:	CERS,
Site ID:	105588
Site Name:	Circle K Store #2705705
Violation Date:	11-04-2020
Citation:	HSC 6.95 Multiple - California Health and Safety Code, Chapter 6.95, Section(s) Multiple
Violation Description:	Business Plan Program - Administration/Documentation - General
Violation Notes:	Returned to compliance on 03/05/2021. OBSERVATION: No current hazardous materials permit was on site. CORRECTIVE ACTION: Except as provided in Chapter 6.95 of HSC and this chapter, no person shall operate or maintain a business where hazardous materials, or a mixture containing hazardous materials, are handled in a quantity that is equal to or greater than an amount specified in Section 8.40.060 without a valid permit issued by the DEH. To clear violation send a copy of a current valid hazardous materials permit to

STATION 6216 (Continued) **S113130362**

	john.brown@coronaca.gov within 30 days of this inspection report.
Violation Division:	Corona Fire Department
Violation Program:	HMRRP
Violation Source:	CERS,
Site ID:	105588
Site Name:	Circle K Store #2705705
Violation Date:	08-22-2017
Citation:	Un-Specified
Violation Description:	Business Plan Program - Operations/Maintenance - General Local Ordinance
Violation Notes:	Returned to compliance on 09/15/2020. 104A- Propane cage needs placard. Confirmed *DA
Violation Division:	Corona Fire Department
Violation Program:	HMRRP
Violation Source:	CERS,
Site ID:	105588
Site Name:	Circle K Store #2705705
Violation Date:	03-20-2017
Citation:	23 CCR 16 2712 - California Code of Regulations, Title 23, Chapter 16, Section(s) 2712
Violation Description:	Failure to comply with any of the applicable requirements of the permit issued for the operation of the UST system.
Violation Notes:	Returned to compliance on 11/14/2017.
Violation Division:	Riverside County Department of Env Health
Violation Program:	UST
Violation Source:	CERS,
Site ID:	105588
Site Name:	Circle K Store #2705705
Violation Date:	03-05-2019
Citation:	23 CCR 16 2712(i) - California Code of Regulations, Title 23, Chapter 16, Section(s) 2712(i)
Violation Description:	Failure to submit a current UST Response Plan available on site.
Violation Notes:	Returned to compliance on 04/30/2019.
Violation Division:	Riverside County Department of Env Health
Violation Program:	UST
Violation Source:	CERS,
Site ID:	105588
Site Name:	Circle K Store #2705705
Violation Date:	03-05-2019
Citation:	23 CCR 16 2641(h) - California Code of Regulations, Title 23, Chapter 16, Section(s) 2641(h)
Violation Description:	Failure to have an approved UST Monitoring Plan.
Violation Notes:	Returned to compliance on 04/30/2019.
Violation Division:	Riverside County Department of Env Health
Violation Program:	UST
Violation Source:	CERS,
Site ID:	105588
Site Name:	Circle K Store #2705705
Violation Date:	03-20-2017
Citation:	HSC 6.7 25284.2 - California Health and Safety Code, Chapter 6.7, Section(s) 25284.2
Violation Description:	Failure to test the spill bucket annually.

STATION 6216 (Continued) **S113130362**

Violation Notes: Returned to compliance on 03/20/2017.
Violation Division: Riverside County Department of Env Health
Violation Program: UST
Violation Source: CERS,

Site ID: 105588
Site Name: Circle K Store #2705705
Violation Date: 04-12-2019
Citation: 23 CCR 16 2712(i) - California Code of Regulations, Title 23, Chapter 16, Section(s) 2712(i)
Violation Description: Failure to submit a current UST Response Plan available on site.
Violation Notes: Returned to compliance on 04/30/2019. OBSERVATION: No UST Response Plan available on site during inspection. CORRECTIVE ACTION: Owner/operator shall maintain a current UST Response Plan on site that has been accepted in CERS and make available for review.
Violation Division: Riverside County Department of Env Health
Violation Program: UST
Violation Source: CERS,

Site ID: 105588
Site Name: Circle K Store #2705705
Violation Date: 03-31-2015
Citation: 23 CCR 16 2712(b) - California Code of Regulations, Title 23, Chapter 16, Section(s) 2712(b)
Violation Description: Failure to maintain leak detection alarm logs and/or maintain records of appropriate follow-up actions
Violation Notes: Returned to compliance on 03/20/2017.
Violation Division: Riverside County Department of Env Health
Violation Program: UST
Violation Source: CERS,

Site ID: 105588
Site Name: Circle K Store #2705705
Violation Date: 08-22-2017
Citation: Un-Specified
Violation Description: Business Plan Program - Operations/Maintenance - General Local Ordinance
Violation Notes: Returned to compliance on 12/06/2017. 100- Permit expired, send copy of current one to ab@ggcorp.net
Violation Division: Corona Fire Department
Violation Program: HMRRP
Violation Source: CERS,

Evaluation:
Eval General Type: Compliance Evaluation Inspection
Eval Date: 03-03-2020
Violations Found: No
Eval Type: Routine done by local agency
Eval Notes: Not reported
Eval Division: Riverside County Department of Env Health
Eval Program: UST
Eval Source: CERS,

Eval General Type: Compliance Evaluation Inspection
Eval Date: 03-05-2019
Violations Found: Yes
Eval Type: Routine done by local agency

STATION 6216 (Continued) **S113130362**

Eval Notes: Not reported
Eval Division: Riverside County Department of Env Health
Eval Program: UST
Eval Source: CERS,

Eval General Type: Compliance Evaluation Inspection
Eval Date: 03-21-2024
Violations Found: No
Eval Type: Routine done by local agency
Eval Notes: Note: CERS indicates that both fill tube shut-off devices and audible/visual alarms are used for overfill prevention. There is no audio/visual alarm located outside. Owner/operator may only use fill tube shut-off devices for overfill prevention by selecting this option on the CERS Website. Overfill prevention testing was performed today. SB989 testing was performed 4/21/2023.
Eval Division: Riverside County Department of Env Health
Eval Program: UST
Eval Source: CERS,

Eval General Type: Compliance Evaluation Inspection
Eval Date: 03-28-2016
Violations Found: No
Eval Type: Routine done by local agency
Eval Notes: Not reported
Eval Division: Riverside County Department of Env Health
Eval Program: UST
Eval Source: CERS,

Eval General Type: Compliance Evaluation Inspection
Eval Date: 03-28-2022
Violations Found: No
Eval Type: Routine done by local agency
Eval Notes: Not reported
Eval Division: Riverside County Department of Env Health
Eval Program: UST
Eval Source: CERS,

Eval General Type: Compliance Evaluation Inspection
Eval Date: 03-29-2023
Violations Found: No
Eval Type: Routine done by local agency
Eval Notes: Note: both emergency shut off switches (ESO's) were tested. The ESO inside functioned properly, but the outside ESO failed to shut down the turbines when tested. A call was made during the inspection to Corona Fire to inform them of the (fire) violation. It is recommended that the station have the outdoor ESO repaired as soon as possible.
Eval Division: Riverside County Department of Env Health
Eval Program: UST
Eval Source: CERS,

Eval General Type: Compliance Evaluation Inspection
Eval Date: 03-31-2015
Violations Found: Yes
Eval Type: Routine done by local agency
Eval Notes: Not reported
Eval Division: Riverside County Department of Env Health
Eval Program: HW

STATION 6216 (Continued) **S113130362**

Eval Source: CERS,

Eval General Type: Other/Unknown
Eval Date: 04-30-2019
Violations Found: No
Eval Type: Other, not routine, done by local agency
Eval Notes: - The purpose of this visit is to conduct a follow up inspection of the violations noted on 04/12/2019 and 03/05/2019 inspection report. During the inspection, all violations were observed to be corrected.
Eval Division: Riverside County Department of Env Health
Eval Program: UST
Eval Source: CERS,

Eval General Type: Other/Unknown
Eval Date: 09-22-2017
Violations Found: No
Eval Type: Other, not routine, done by local agency
Eval Notes: Not reported
Eval Division: Corona Fire Department
Eval Program: HMRRP
Eval Source: CERS,

Eval General Type: Compliance Evaluation Inspection
Eval Date: 03-16-2023
Violations Found: Yes
Eval Type: Routine done by local agency
Eval Notes: Not reported
Eval Division: Corona Fire Department
Eval Program: HMRRP
Eval Source: CERS,

Eval General Type: Compliance Evaluation Inspection
Eval Date: 03-20-2017
Violations Found: Yes
Eval Type: Routine done by local agency
Eval Notes: Not reported
Eval Division: Riverside County Department of Env Health
Eval Program: UST
Eval Source: CERS,

Eval General Type: Compliance Evaluation Inspection
Eval Date: 03-21-2024
Violations Found: No
Eval Type: Routine done by local agency
Eval Notes: Not reported
Eval Division: Riverside County Department of Env Health
Eval Program: HW
Eval Source: CERS,

Eval General Type: Compliance Evaluation Inspection
Eval Date: 03-27-2014
Violations Found: Yes
Eval Type: Routine done by local agency
Eval Notes: Not reported
Eval Division: Riverside County Department of Env Health
Eval Program: UST
Eval Source: CERS,

STATION 6216 (Continued) **S113130362**

Eval General Type: Compliance Evaluation Inspection
Eval Date: 06-27-2018
Violations Found: No
Eval Type: Routine done by local agency
Eval Notes: - Template for Emergency Contact Information was left on site - Copy of the Emergency Response Plan was left on site
Eval Division: Riverside County Department of Env Health
Eval Program: HW
Eval Source: CERS,

Eval General Type: Compliance Evaluation Inspection
Eval Date: 11-05-2020
Violations Found: Yes
Eval Type: Routine done by local agency
Eval Notes: Not reported
Eval Division: Corona Fire Department
Eval Program: HMRRP
Eval Source: CERS,

Eval General Type: Other/Unknown
Eval Date: 11-14-2017
Violations Found: No
Eval Type: Other, not routine, done by local agency
Eval Notes: Not reported
Eval Division: Riverside County Department of Env Health
Eval Program: UST
Eval Source: CERS,

Eval General Type: Other/Unknown
Eval Date: 01-22-2019
Violations Found: No
Eval Type: Other, not routine, done by local agency
Eval Notes: Not reported
Eval Division: Riverside County Department of Env Health
Eval Program: UST
Eval Source: CERS,

Eval General Type: Compliance Evaluation Inspection
Eval Date: 03-28-2022
Violations Found: No
Eval Type: Routine done by local agency
Eval Notes: Not reported
Eval Division: Riverside County Department of Env Health
Eval Program: HW
Eval Source: CERS,

Eval General Type: Compliance Evaluation Inspection
Eval Date: 03-31-2015
Violations Found: Yes
Eval Type: Routine done by local agency
Eval Notes: Not reported
Eval Division: Riverside County Department of Env Health
Eval Program: UST
Eval Source: CERS,

Eval General Type: Other/Unknown
Eval Date: 04-12-2019

STATION 6216 (Continued) **S113130362**

Violations Found: Yes
Eval Type: Other, not routine, done by local agency
Eval Notes: - The purpose of this visit is to conduct a follow up inspection of the violations noted on 03/05/2019 inspection report. All violations are outstanding. An additional 30 day extension was granted. Owner/operator shall correct the violations within 30 days or further enforcement action may occur.
Eval Division: Riverside County Department of Env Health
Eval Program: UST
Eval Source: CERS,

Eval General Type: Compliance Evaluation Inspection
Eval Date: 08-22-2017
Violations Found: Yes
Eval Type: Routine done by local agency
Eval Notes: Not reported
Eval Division: Corona Fire Department
Eval Program: HMRRP
Eval Source: CERS,

Eval General Type: Other/Unknown
Eval Date: 01-22-2019
Violations Found: Yes
Eval Type: Other, not routine, done by local agency
Eval Notes: Not reported
Eval Division: Riverside County Department of Env Health
Eval Program: UST
Eval Source: CERS,

Eval General Type: Other/Unknown
Eval Date: 02-08-2019
Violations Found: No
Eval Type: Other, not routine, done by local agency
Eval Notes: deliver overfill prevention supplemental report
Eval Division: Riverside County Department of Env Health
Eval Program: UST
Eval Source: CERS,

Eval General Type: Compliance Evaluation Inspection
Eval Date: 03-03-2020
Violations Found: No
Eval Type: Routine done by local agency
Eval Notes: Not reported
Eval Division: Riverside County Department of Env Health
Eval Program: HW
Eval Source: CERS,

Eval General Type: Compliance Evaluation Inspection
Eval Date: 03-15-2018
Violations Found: No
Eval Type: Routine done by local agency
Eval Notes: Not reported
Eval Division: Riverside County Department of Env Health
Eval Program: UST
Eval Source: CERS,

Eval General Type: Compliance Evaluation Inspection

STATION 6216 (Continued) **S113130362**

Eval Date: 03-27-2014
Violations Found: Yes
Eval Type: Routine done by local agency
Eval Notes: Not reported
Eval Division: Riverside County Department of Env Health
Eval Program: HW
Eval Source: CERS,

Eval General Type: Compliance Evaluation Inspection
Eval Date: 03-29-2023
Violations Found: No
Eval Type: Routine done by local agency
Eval Notes: Not reported
Eval Division: Riverside County Department of Env Health
Eval Program: HW
Eval Source: CERS,

Eval General Type: Compliance Evaluation Inspection
Eval Date: 06-17-2021
Violations Found: No
Eval Type: Routine done by local agency
Eval Notes: Performed followup paperwork inspection for the annual UST monitoring system certification conducted by IDECO on 3/18/21. According to the results from IDECO, all system components passed testing. No violations observed.
Eval Division: Riverside County Department of Env Health
Eval Program: UST
Eval Source: CERS,

Eval General Type: Compliance Evaluation Inspection
Eval Date: 08-01-2014
Violations Found: No
Eval Type: Routine done by local agency
Eval Notes: Not reported
Eval Division: Corona Fire Department
Eval Program: HMRRP
Eval Source: CERS,

Eval General Type: Other/Unknown
Eval Date: 12-21-2017
Violations Found: No
Eval Type: Other, not routine, done by local agency
Eval Notes: Not reported
Eval Division: Corona Fire Department
Eval Program: HMRRP
Eval Source: CERS,

Enforcement Action:
Site ID: 105588
Site Name: Circle K Store #2705705
Site Address: 304 S MAIN ST
Site City: CORONA
Site Zip: 92882
Enf Action Date: 03-31-2015
Enf Action Type: Notice of Violation (Unified Program)
Enf Action Description: Notice of Violation Issued by the Inspector at the Time of Inspection
Enf Action Notes: Not reported

STATION 6216 (Continued) **S113130362**

Enf Action Division: Riverside County Department of Env Health
Enf Action Program: UST
Enf Action Source: CERS,

Site ID: 105588
Site Name: Circle K Store #2705705
Site Address: 304 S MAIN ST
Site City: CORONA
Site Zip: 92882
Enf Action Date: 03-27-2014
Enf Action Type: Notice of Violation (Unified Program)
Enf Action Description: Notice of Violation Issued by the Inspector at the Time of Inspection
Enf Action Notes: Not reported
Enf Action Division: Riverside County Department of Env Health
Enf Action Program: HW
Enf Action Source: CERS,

Site ID: 105588
Site Name: Circle K Store #2705705
Site Address: 304 S MAIN ST
Site City: CORONA
Site Zip: 92882
Enf Action Date: 03-31-2015
Enf Action Type: Notice of Violation (Unified Program)
Enf Action Description: Notice of Violation Issued by the Inspector at the Time of Inspection
Enf Action Notes: Not reported
Enf Action Division: Riverside County Department of Env Health
Enf Action Program: HW
Enf Action Source: CERS,

Site ID: 105588
Site Name: Circle K Store #2705705
Site Address: 304 S MAIN ST
Site City: CORONA
Site Zip: 92882
Enf Action Date: 03-27-2014
Enf Action Type: Notice of Violation (Unified Program)
Enf Action Description: Notice of Violation Issued by the Inspector at the Time of Inspection
Enf Action Notes: Not reported
Enf Action Division: Riverside County Department of Env Health
Enf Action Program: UST
Enf Action Source: CERS,

Coordinates:
Site ID: 105588
Facility Name: Circle K Store #2705705
Env Int Type Code: HWG
Program ID: 10176151
Coord Name: Not reported
Ref Point Type Desc: Unknown,
Latitude: 33.878242
Longitude: -117.566353

Affiliation:
Affiliation Type Desc: Document Preparer
Entity Name: Robert Velasco

STATION 6216 (Continued) **S113130362**

Entity Title:	Not reported
Affiliation Address:	Not reported
Affiliation City:	Not reported
Affiliation State:	Not reported
Affiliation Country:	Not reported
Affiliation Zip:	Not reported
Affiliation Phone:	,
Affiliation Type Desc:	UST Tank Operator
Entity Name:	Circle K Stores Inc.
Entity Title:	Not reported
Affiliation Address:	P.O. Box 52085, Attn: Environmental
Affiliation City:	Phoenix
Affiliation State:	AZ
Affiliation Country:	United States
Affiliation Zip:	85072
Affiliation Phone:	(657) 262-2358,
Affiliation Type Desc:	CUPA District
Entity Name:	Riverside Cnty Env Health
Entity Title:	Not reported
Affiliation Address:	4065 County Circle Drive, Room 104
Affiliation City:	Riverside
Affiliation State:	CA
Affiliation Country:	Not reported
Affiliation Zip:	92503
Affiliation Phone:	(951) 358-5055,
Affiliation Type Desc:	Legal Owner
Entity Name:	Circle K Stores Inc.
Entity Title:	Not reported
Affiliation Address:	P.O. Box 52085, Attn: Environmental
Affiliation City:	Phoenix
Affiliation State:	AZ
Affiliation Country:	United States
Affiliation Zip:	85072
Affiliation Phone:	(657) 262-2358,
Affiliation Type Desc:	Property Owner
Entity Name:	Circle K Stores Inc.
Entity Title:	Not reported
Affiliation Address:	P.O. Box 52085, Attn: Environmental
Affiliation City:	Phoenix
Affiliation State:	AZ
Affiliation Country:	United States
Affiliation Zip:	85072
Affiliation Phone:	(657) 262-2358,
Affiliation Type Desc:	Operator
Entity Name:	Circle K Stores Inc.
Entity Title:	Not reported
Affiliation Address:	Not reported
Affiliation City:	Not reported
Affiliation State:	Not reported
Affiliation Country:	Not reported
Affiliation Zip:	Not reported
Affiliation Phone:	(657) 262-2358,

STATION 6216 (Continued) **S113130362**

Affiliation Type Desc:	Parent Corporation
Entity Name:	Circle K Stores Inc.
Entity Title:	Not reported
Affiliation Address:	Not reported
Affiliation City:	Not reported
Affiliation State:	Not reported
Affiliation Country:	Not reported
Affiliation Zip:	Not reported
Affiliation Phone:	,
Affiliation Type Desc:	UST Permit Applicant
Entity Name:	Robert Velasco
Entity Title:	Agent For Circle K
Affiliation Address:	Not reported
Affiliation City:	Not reported
Affiliation State:	Not reported
Affiliation Country:	Not reported
Affiliation Zip:	Not reported
Affiliation Phone:	(661) 250-9300,
Affiliation Type Desc:	UST Tank Owner
Entity Name:	Circle K Stores Inc.
Entity Title:	Not reported
Affiliation Address:	P.O. Box 52085, Attn: Environmental
Affiliation City:	Phoenix
Affiliation State:	AZ
Affiliation Country:	United States
Affiliation Zip:	85072
Affiliation Phone:	(657) 262-2358,
Affiliation Type Desc:	Environmental Contact
Entity Name:	Reyna mendez
Entity Title:	Not reported
Affiliation Address:	P.O. Box 52085, Attn: Environmental
Affiliation City:	Phoenix
Affiliation State:	AZ
Affiliation Country:	Not reported
Affiliation Zip:	85072
Affiliation Phone:	,
Affiliation Type Desc:	Facility Mailing Address
Entity Name:	Mailing Address
Entity Title:	Not reported
Affiliation Address:	P.O. Box 52085, Attn: Environmental
Affiliation City:	Phoenix
Affiliation State:	AZ
Affiliation Country:	Not reported
Affiliation Zip:	85072
Affiliation Phone:	,
Affiliation Type Desc:	Identification Signer
Entity Name:	Robert Velasco
Entity Title:	Agent For Circle K
Affiliation Address:	Not reported
Affiliation City:	Not reported
Affiliation State:	Not reported
Affiliation Country:	Not reported

STATION 6216 (Continued) **S113130362**

Affiliation Zip:	Not reported
Affiliation Phone:	,
Affiliation Type Desc:	UST Property Owner Name
Entity Name:	Circle K Stores Inc.
Entity Title:	Not reported
Affiliation Address:	P.O. Box 52085, Attn: Environmental
Affiliation City:	Phoenix
Affiliation State:	AZ
Affiliation Country:	United States
Affiliation Zip:	85072
Affiliation Phone:	(657) 262-2358,

C34 **CIRCLE K STORES SS #5705** **UST** **U004345240**
NE **304 S MAIN ST** **N/A**
< 1/8 **CORONA, CA 92882**
0.095 mi.
502 ft. **Site 14 of 16 in cluster C**

Relative: UST:
Lower

Actual:
645 ft.

Name:	CIRCLE K STORES SS #5705
Address:	304 S MAIN ST
City,State,Zip:	CORONA, CA 92882
Facility ID:	224
Permitting Agency:	RIVERSIDE COUNTY
CERSID:	Not reported
Latitude:	33.8794212
Longitude:	-117.5650616
Owner type:	Not reported
Facility type:	Not reported
Num of inuse ust:	Not reported
Num of closed ust:	Not reported
Num of oos ust:	Not reported
Epa region:	Not reported
Tribal lands:	Not reported
Tank owner name:	Not reported
Tank owner mailing address:	Not reported
Tank owner mailing city:	Not reported
Tank owner mailing zip:	Not reported
Tank owner mailing state:	Not reported
Tank operator name:	Not reported
Tank operator mailing address:	Not reported
Tank operator mailing city:	Not reported
Tank operator mailing zip:	Not reported
Tank operator mailing state:	Not reported
Tankidnumber:	Not reported
Tank status:	Not reported
Tank configuration:	Not reported
Tank closure date:	Not reported
Tank installation date:	Not reported
Tank num of compartments:	Not reported
Tank contents:	Not reported
Tank capacity gallons:	Not reported
Tank type:	Not reported
Tank pc construction:	Not reported
Tank pwpiping construction:	Not reported
Tank piping type:	Not reported

CIRCLE K STORES SS #5705 (Continued) **U004345240**

Tank piping construction: Not reported
Tank sacrificial anode: Not reported
Tank cp impressed current: Not reported
Tank cp shutoff: Not reported
Tank alarms: Not reported
Tank ball float: Not reported
Tank spill bucket: Not reported

C35 **STATION # 6216** **HIST UST** **U001569170**
NE **304 S MAIN ST** **HWTS** **N/A**
< 1/8 **CORONA, CA 91720** **HAZNET**
0.095 mi.
502 ft. **Site 15 of 16 in cluster C**

Relative:
Lower

Actual:
645 ft.

HIST UST:
Name: STATION # 6216
Address: 304 S MAIN ST
City,State,Zip: CORONA, CA 91720
File Number: Not reported
URL: Not reported
Region: STATE
Facility ID: 00000043783
Facility Type: Gas Station
Other Type: Not reported
Contact Name: THOMAS C O'NEAL
Telephone: 7143542466
Owner Name: UNION OIL COMPANY OF CALIFORNI
Owner Address: 1450 FRAZEE ROAD
Owner City,St,Zip: SAN DIEGO, CA 92108
Total Tanks: 0001

Tank Num: 001
Container Num: 6216-00
Year Installed: 1969
Tank Capacity: 00000000
Tank Used for: WASTE
Type of Fuel: Not reported
Container Construction Thickness: 6
Leak Detection: Visual

HWTS:
Name: PACIFIC TANK LINES
Address: 304 S. MAIN ST.
Address 2: Not reported
City,State,Zip: CORONA, CA 92882
EPA ID: CAC002754712
Inactive Date: 03/16/2014
Create Date: 12/15/2013
Last Act Date: Not reported
Mailing Name: Not reported
Mailing Address: 4344 LATHAM ST STE 230
Mailing Address 2: Not reported
Mailing City,State,Zip: RIVERSIDE, CA 925011773
Owner Name: PACIFIC TANK LINE
Owner Address: 4344 LATHAM ST STE 230
Owner Address 2: Not reported
Owner City,State,Zip: RIVERSIDE, CA 925011773

STATION # 6216 (Continued) **U001569170**

Owner Phone:	Not reported
Owner Fax:	Not reported
Contact Name:	RIC PETERSON
Contact Address:	304 S. MAIN ST.
Contact Address 2:	Not reported
City,State,Zip:	CORONA, CA 92882
Contact Phone:	Not reported
Contact Fax:	Not reported
Facility Status:	Inactive
Facility Type:	TEMPORARY
Category:	STATE
Latitude:	33.878242
Longitude:	-117.56612

HAZNET:

Name:	PACIFIC TANK LINES
Address:	304 S. MAIN ST.
Address 2:	Not reported
City,State,Zip:	CORONA, CA 92882
Contact:	RIC PETERSON
Telephone:	9518300127
Mailing Name:	Not reported
Mailing Address:	4344 LATHAM ST STE 230
Year:	2013
Gepaid:	CAC002754712
TSD EPA ID:	CAD982444481
CA Waste Code:	352 - Other organic solids
Disposal Method:	H141 - Storage, Bulking, And/Or Transfer Off Site--No Treatment/Reovery (H010-H129) Or (H131-H135)
Tons:	0.025
Year:	2013
Gepaid:	CAC002754712
TSD EPA ID:	CAD982444481
CA Waste Code:	331 - Off-specification, aged or surplus organics
Disposal Method:	H141 - Storage, Bulking, And/Or Transfer Off Site--No Treatment/Reovery (H010-H129) Or (H131-H135)
Tons:	0.33

Additional Information:

Year:	2013
Gen EPA ID:	CAC002754712
Shipment Date:	20131215
Creation Date:	1/29/2014 22:15:13
Receipt Date:	20131218
Manifest ID:	011732618JJK
Trans EPA ID:	CAR000172460
Trans Name:	ENVIRONMENTAL LOGISTICS INC
Trans 2 EPA ID:	Not reported
Trans 2 Name:	Not reported
TSDF EPA ID:	CAD982444481
Trans Name:	FILTER RECYCLING SERVICES INC
TSDF Alt EPA ID:	Not reported

STATION # 6216 (Continued) **U001569170**

TSDF Alt Name:	Not reported
Waste Code Description:	352 - Other organic solids
RCRA Code:	Not reported
Meth Code:	H141 - Storage, Bulking, And/Or Transfer Off Site--No Treatment/Reovery (H010-H129) Or (H131-H135)
Quantity Tons:	0.025
Waste Quantity:	50
Quantity Unit:	P
Additional Code 1:	Not reported
Additional Code 2:	Not reported
Additional Code 3:	Not reported
Additional Code 4:	Not reported
Additional Code 5:	Not reported
Shipment Date:	20131215
Creation Date:	1/29/2014 22:15:13
Receipt Date:	20131218
Manifest ID:	011732610JJK
Trans EPA ID:	CAR000172460
Trans Name:	ENVIRONMENTAL LOGISTICS INC
Trans 2 EPA ID:	Not reported
Trans 2 Name:	Not reported
TSDF EPA ID:	CAD982444481
Trans Name:	FILTER RECYCLING SERVICES INC
TSDF Alt EPA ID:	Not reported
TSDF Alt Name:	Not reported
Waste Code Description:	331 - Off-specification, aged, or surplus organics
RCRA Code:	Not reported
Meth Code:	H141 - Storage, Bulking, And/Or Transfer Off Site--No Treatment/Reovery (H010-H129) Or (H131-H135)
Quantity Tons:	0.33
Waste Quantity:	100
Quantity Unit:	G
Additional Code 1:	Not reported
Additional Code 2:	Not reported
Additional Code 3:	Not reported
Additional Code 4:	Not reported
Additional Code 5:	Not reported

A36 **EZ STOP** **LUST** **S104160147**
SW **401 6TH ST** **HIST CORTESE** **N/A**
< 1/8 **CORONA, CA 91720**
0.099 mi.
525 ft. **Site 13 of 14 in cluster A**

Relative:
Higher

Actual:
667 ft.

LUST REG 8:

Name:	RAJ MOBIL/SMOG CHECK OF CORONA
Address:	401 6TH ST
City:	CORONA
Region:	8
County:	Riverside
Regional Board:	Santa Ana Region
Facility Status:	Case Closed
Case Number:	083301722T
Local Case Num:	Not reported
Case Type:	Soil only
Substance:	Gasoline
Qty Leaked:	Not reported

EZ STOP (Continued) **S104160147**

Abate Method:	Excavate and Dispose - remove contaminated soil and dispose in approved site
Cross Street:	HOWARD
Enf Type:	None Taken
Funding:	Not reported
How Discovered:	Tank Closure
How Stopped:	Not reported
Leak Cause:	UNK
Leak Source:	UNK
Global ID:	T0606500216
How Stopped Date:	5/10/1990
Enter Date:	12/16/1990
Date Confirmation of Leak Began:	5/10/1990
Date Preliminary Assessment Began:	Not reported
Discover Date:	5/10/1990
Enforcement Date:	1/1/1965
Close Date:	12/12/1991
Date Prelim Assessment Workplan Submitted:	12/5/1990
Date Pollution Characterization Began:	Not reported
Date Remediation Plan Submitted:	Not reported
Date Remedial Action Underway:	5/9/1991
Date Post Remedial Action Monitoring:	Not reported
Enter Date:	12/16/1990
GW Qualifies:	Not reported
Soil Qualifies:	Not reported
Operator:	Not reported
Facility Contact:	Not reported
Interim:	Not reported
Oversite Program:	LUST
Latitude:	33.8551682
Longitude:	-117.5322685
MTBE Date:	Not reported
Max MTBE GW:	Not reported
MTBE Concentration:	0
Max MTBE Soil:	Not reported
MTBE Fuel:	1
MTBE Tested:	Site NOT Tested for MTBE.Includes Unknown and Not Analyzed.
MTBE Class:	*
Staff:	NOM
Staff Initials:	UNK
Lead Agency:	Local Agency
Local Agency:	33000L
Hydr Basin #:	UNNAMED BASIN
Beneficial:	Not reported
Priority:	Not reported
Cleanup Fund Id:	Not reported
Work Suspended:	Not reported

Summary: Not reported

Name:	EZ STOP
Address:	401 6TH ST
City:	CORONA
Region:	8
County:	Riverside
Regional Board:	Santa Ana Region
Facility Status:	Leak being confirmed
Case Number:	083303259T

EZ STOP (Continued) **S104160147**

Local Case Num:	9814582
Case Type:	Soil only
Substance:	Gasoline
Qty Leaked:	Not reported
Abate Method:	Not reported
Cross Street:	Not reported
Enf Type:	Not reported
Funding:	Not reported
How Discovered:	Not reported
How Stopped:	Not reported
Leak Cause:	Not reported
Leak Source:	Not reported
Global ID:	T0606500539
How Stopped Date:	Not reported
Enter Date:	11/3/1998
Date Confirmation of Leak Began:	1/1/1965
Date Preliminary Assessment Began:	Not reported
Discover Date:	10/1/1998
Enforcement Date:	Not reported
Close Date:	Not reported
Date Prelim Assessment Workplan Submitted:	Not reported
Date Pollution Characterization Began:	Not reported
Date Remediation Plan Submitted:	Not reported
Date Remedial Action Underway:	Not reported
Date Post Remedial Action Monitoring:	Not reported
Enter Date:	11/3/1998
GW Qualifies:	=
Soil Qualifies:	Not reported
Operator:	Not reported
Facility Contact:	Not reported
Interim:	Not reported
Oversite Program:	LUST
Latitude:	33.8769456
Longitude:	-117.5980158
MTBE Date:	1/14/2002
Max MTBE GW:	426
MTBE Concentration:	0
Max MTBE Soil:	Not reported
MTBE Fuel:	1
MTBE Tested:	MTBE Detected. Site tested for MTBE & MTBE detected
MTBE Class:	*
Staff:	NOM
Staff Initials:	UNK
Lead Agency:	Local Agency
Local Agency:	33000L
Hydr Basin #:	UPPER SANTA ANA VALL
Beneficial:	Not reported
Priority:	Not reported
Cleanup Fund Id:	Not reported
Work Suspended:	Not reported

Summary: Not reported

HIST CORTESE:

edr_fname:	L P DENNY
edr_fadd1:	401
City,State,Zip:	CORONA, CA 91720
Region:	CORTESE

EZ STOP (Continued) **S104160147**

Facility County Code:	33
Reg By:	LTNKA
Reg Id:	083303263T
edr_fname:	THRIFTY OIL #349/ ARCO #9
edr_fadd1:	401
City,State,Zip:	CORONA, CA 91720
Region:	CORTESE
Facility County Code:	33
Reg By:	LTNKA
Reg Id:	083303293T
edr_fname:	EZ STOP
edr_fadd1:	401
City,State,Zip:	CORONA, CA 91720
Region:	CORTESE
Facility County Code:	33
Reg By:	LTNKA
Reg Id:	083303259T

A37 **PS 6** **HIST UST** **U001569156**
SW **401 6TH ST** **N/A**
< 1/8 **CORONA, CA 91720**
0.099 mi.
525 ft. **Site 14 of 14 in cluster A**

Relative:
Higher

Actual:
667 ft.

HIST UST:

Name:	PS 6
Address:	401 6TH ST
City,State,Zip:	CORONA, CA 91720
File Number:	0001f863
URL:	
Region:	STATE
Facility ID:	00000009086
Facility Type:	Gas Station
Other Type:	Not reported
Contact Name:	MONTRI PHUVADAKORN
Telephone:	2136664471
Owner Name:	PALM SPRINGS OIL CO INC
Owner Address:	5121 SUNSET BLVD.
Owner City,St,Zip:	LOS ANGELES, CA 90027
Total Tanks:	0003
Tank Num:	001
Container Num:	1
Year Installed:	Not reported
Tank Capacity:	00012000
Tank Used for:	PRODUCT
Type of Fuel:	UNLEADED
Container Construction Thickness:	1/4
Leak Detection:	Stock Inventor
Tank Num:	002
Container Num:	2
Year Installed:	Not reported
Tank Capacity:	00012000
Tank Used for:	PRODUCT

PS 6 (Continued) **U001569156**

Type of Fuel:	PREMIUM
Container Construction Thickness:	1/4
Leak Detection:	Stock Inventor
Tank Num:	003
Container Num:	3
Year Installed:	Not reported
Tank Capacity:	00012000
Tank Used for:	PRODUCT
Type of Fuel:	DIESEL
Container Construction Thickness:	1/4
Leak Detection:	Stock Inventor

Click here for Geo Tracker PDF:

D38 **PALM SPRINGS OIL COMPANY** **LUST** **S105023413**
WSW **401 06TH** **HIST CORTESE** **N/A**
< 1/8 **CORONA, CA 91720**
0.102 mi.
536 ft. **Site 1 of 17 in cluster D**

Relative: **Higher**

Actual: **665 ft.**

LUST REG 8:

Name:	PALM SPRINGS OIL COMPANY
Address:	401 6TH ST
City:	CORONA
Region:	8
County:	Riverside
Regional Board:	Santa Ana Region
Facility Status:	Case Closed
Case Number:	083302229T
Local Case Num:	921036
Case Type:	Soil only
Substance:	Waste Oil
Qty Leaked:	Not reported
Abate Method:	Not reported
Cross Street:	SHERIDAN
Enf Type:	CLOS
Funding:	Not reported
How Discovered:	Tank Closure
How Stopped:	Not reported
Leak Cause:	UNK
Leak Source:	UNK
Global ID:	T0606500314
How Stopped Date:	Not reported
Enter Date:	3/20/1993
Date Confirmation of Leak Began:	Not reported
Date Preliminary Assessment Began:	1/22/1993
Discover Date:	11/5/1992
Enforcement Date:	Not reported
Close Date:	4/24/1995
Date Prelim Assessment Workplan Submitted:	12/16/1992
Date Pollution Characterization Began:	Not reported
Date Remediation Plan Submitted:	Not reported
Date Remedial Action Underway:	Not reported
Date Post Remedial Action Monitoring:	Not reported
Enter Date:	3/20/1993
GW Qualifies:	Not reported
Soil Qualifies:	Not reported

PALM SPRINGS OIL COMPANY (Continued) **S105023413**

Operator:	Not reported
Facility Contact:	Not reported
Interim:	Not reported
Oversite Program:	LUST
Latitude:	33.8769456
Longitude:	-117.5980158
MTBE Date:	Not reported
Max MTBE GW:	Not reported
MTBE Concentration:	0
Max MTBE Soil:	Not reported
MTBE Fuel:	0
MTBE Tested:	Not Required to be Tested.
MTBE Class:	*
Staff:	NOM
Staff Initials:	UNK
Lead Agency:	Local Agency
Local Agency:	33000L
Hydr Basin #:	UPPER SANTA ANA VALL
Beneficial:	Not reported
Priority:	Not reported
Cleanup Fund Id:	Not reported
Work Suspended:	Not reported

Summary: Not reported

HIST CORTESE:

edr_fname:	PALM SPRINGS OIL COMPANY
edr_fadd1:	401 06TH
City,State,Zip:	CORONA, CA 91720
Region:	CORTESE
Facility County Code:	33
Reg By:	LTNKA
Reg Id:	083302229T

D39 **THE TEMAJ CAR FIX** **RCRA NonGen / NLR** **1026827852**
WSW **401 W 6TH ST** **CAL000462827**
< 1/8 **CORONA, CA 92882**
0.102 mi.
539 ft. **Site 2 of 17 in cluster D**

Relative:
Higher

Actual:
664 ft.

RCRA Listings:

Date Form Received by Agency:	20210525
Handler Name:	The Temaj Car Fix
Handler Address:	401 W 6th St
Handler City,State,Zip:	CORONA, CA 92882
EPA ID:	CAL000462827
Contact Name:	RUBEN TEMAJ
Contact Address:	401 W 6TH ST
Contact City,State,Zip:	CORONA, CA 92882
Contact Telephone:	714-818-4758
Contact Fax:	Not reported
Contact Email:	RUBETEM@GMAIL.COM
Contact Title:	Not reported
EPA Region:	09
Land Type:	Not reported
Federal Waste Generator Description:	Not a generator, verified
Non-Notifier:	Not reported
Biennial Report Cycle:	Not reported

THE TEMAJ CAR FIX (Continued) **1026827852**

Accessibility:		Not reported
Active Site Indicator:		Not reported
State District Owner:		Not reported
State District:		Not reported
Mailing Address:		401 W 6TH ST
Mailing City,State,Zip:		CORONA, CA 92882
Owner Name:	Ruben Temaj	
Owner Type:		Other
Operator Name:	Ruben Temaj	
Operator Type:		Other
Short-Term Generator Activity:		No
Importer Activity:		No
Mixed Waste Generator:		No
Transporter Activity:		No
Transfer Facility Activity:		No
Recycler Activity with Storage:		No
Small Quantity On-Site Burner Exemption:		No
Smelting Melting and Refining Furnace Exemption:		No
Underground Injection Control:		No
Off-Site Waste Receipt:		No
Universal Waste Indicator:		No
Universal Waste Destination Facility:		No
Federal Universal Waste:		No
Active Site State-Reg Handler:		---
Federal Facility Indicator:		Not reported
Hazardous Secondary Material Indicator:		N
Sub-Part K Indicator:		Not reported
2018 GPRA Permit Baseline:		Not on the Baseline
2018 GPRA Renewals Baseline:		Not on the Baseline
202 GPRA Corrective Action Baseline:		No
Subject to Corrective Action Universe:		No
Non-TSDFs Where RCRA CA has Been Imposed Universe:		No
Corrective Action Priority Ranking:		No NCAPS ranking
Environmental Control Indicator:		No
Institutional Control Indicator:		No
Human Exposure Controls Indicator:		N/A
Groundwater Controls Indicator:		N/A
Significant Non-Complier Universe:		No
Unaddressed Significant Non-Complier Universe:		No
Addressed Significant Non-Complier Universe:		No
Significant Non-Complier With a Compliance Schedule Universe:		No
Financial Assurance Required:		Not reported
Handler Date of Last Change:		20210601
Recognized Trader-Importer:		No
Recognized Trader-Exporter:		No
Importer of Spent Lead Acid Batteries:		No
Exporter of Spent Lead Acid Batteries:		No
Recycler Activity Without Storage:		No
Manifest Broker:		No
Sub-Part P Indicator:		No

Handler - Owner Operator:

Owner/Operator Indicator:	Owner
Owner/Operator Name: RUBEN TEMAJ	
Legal Status:	Other
Date Became Current:	Not reported

THE TEMAJ CAR FIX (Continued) **1026827852**

Date Ended Current:	Not reported
Owner/Operator Address:	401 W 6TH ST
Owner/Operator City,State,Zip:	CORONA, CA 92882
Owner/Operator Telephone:	714-818-4758
Owner/Operator Telephone Ext:	Not reported
Owner/Operator Fax:	Not reported
Owner/Operator Email:	Not reported
Owner/Operator Indicator:	Operator
Owner/Operator Name: RUBEN TEMAJ	
Legal Status:	Other
Date Became Current:	Not reported
Date Ended Current:	Not reported
Owner/Operator Address:	401 W 6TH ST
Owner/Operator City,State,Zip:	CORONA, CA 92882
Owner/Operator Telephone:	714-818-4758
Owner/Operator Telephone Ext:	Not reported
Owner/Operator Fax:	Not reported
Owner/Operator Email:	Not reported

Historic Generators:

Receive Date:	20210525
Handler Name: THE TEMAJ CAR FIX	
Federal Waste Generator Description:	Not a generator, verified
State District Owner:	Not reported
Large Quantity Handler of Universal Waste:	No
Recognized Trader Importer:	No
Recognized Trader Exporter:	No
Spent Lead Acid Battery Importer:	No
Spent Lead Acid Battery Exporter:	No
Current Record:	Yes
Non Storage Recycler Activity:	No
Electronic Manifest Broker:	No

List of NAICS Codes and Descriptions:

NAICS Code:	811111
NAICS Description:	General Automotive Repair

Facility Has Received Notices of Violations:

Violations:	No Violations Found

Evaluation Action Summary:

Evaluations:	No Evaluations Found

D40 **AAAA FUEL INC.** **UST** **U004240881**
WSW **401 W SIXTH ST** **N/A**
< 1/8 **CORONA, CA 92882**
0.102 mi.
539 ft. **Site 3 of 17 in cluster D**

Relative: **Higher**
Actual: **664 ft.**

UST:

Name:	AAAA FUEL INC.
Address:	401 W SIXTH ST
City,State,Zip:	CORONA, CA 92882
Facility ID:	FA0045047

AAAA FUEL INC. (Continued) **U004240881**

Permitting Agency:	Riverside County Department of Environmental Health
CERSID:	10552270
Latitude:	33.8761000
Longitude:	-117.570200
Owner type:	Non-Government
Facility type:	Motor Vehicle Fueling
Num of inuse ust:	Not reported
Num of closed ust:	0
Num of oos ust:	0
Epa region:	9
Tribal lands:	No
Tank owner name:	RAJ KUMAR
Tank owner mailing address:	401 West, 6th Street
Tank owner mailing city:	Corona
Tank owner mailing zip:	92882
Tank owner mailing state:	CA
Tank operator name:	RAJ KUMAR
Tank operator mailing address:	401 West, 6th Street
Tank operator mailing city:	Corona
Tank operator mailing zip:	92882
Tank operator mailing state:	CA
Tankidnumber:	3
Tank status:	Confirmed/Updated Information
Tank configuration:	Stand Alone Tank
Tank closure date:	Not reported
Tank installation date:	11/5/1998 12:00:00 AM
Tank num of compartments:	1
Tank contents:	Diesel
Tank capacity gallons:	12000
Tank type:	Double Wall
Tank pc construction:	Fiberglass
Tank pwpiping construction:	Fiberglass
Tank piping type:	Pressure
Tank piping construction:	Double Walled
Tank sacrificial anode:	No
Tank cp impressed current:	No
Tank cp shutoff:	No
Tank alarms:	Yes
Tank ball float:	Yes
Tank spill bucket:	Yes

Name:	AAAA FUEL INC.
Address:	401 W SIXTH ST
City,State,Zip:	CORONA, CA 92882
Facility ID:	FA0045047
Permitting Agency:	Riverside County Department of Environmental Health
CERSID:	10552270
Latitude:	33.8761000
Longitude:	-117.570200
Owner type:	Non-Government
Facility type:	Motor Vehicle Fueling
Num of inuse ust:	Not reported
Num of closed ust:	0
Num of oos ust:	0
Epa region:	9
Tribal lands:	No
Tank owner name:	RAJ KUMAR

AAAA FUEL INC. (Continued) **U004240881**

Tank owner mailing address:	401 West, 6th Street
Tank owner mailing city:	Corona
Tank owner mailing zip:	92882
Tank owner mailing state:	CA
Tank operator name:	RAJ KUMAR
Tank operator mailing address:	401 West, 6th Street
Tank operator mailing city:	Corona
Tank operator mailing zip:	92882
Tank operator mailing state:	CA
Tankidnumber:	2
Tank status:	Confirmed/Updated Information
Tank configuration:	Stand Alone Tank
Tank closure date:	Not reported
Tank installation date:	11/5/1998 12:00:00 AM
Tank num of compartments:	1
Tank contents:	Premium Unleaded
Tank capacity gallons:	8000
Tank type:	Double Wall
Tank pc construction:	Fiberglass
Tank pwpiping construction:	Fiberglass
Tank piping type:	Pressure
Tank piping construction:	Double Walled
Tank sacrificial anode:	No
Tank cp impressed current:	No
Tank cp shutoff:	No
Tank alarms:	Yes
Tank ball float:	Yes
Tank spill bucket:	Yes

Name:	AAAA FUEL INC.
Address:	401 W SIXTH ST
City,State,Zip:	CORONA, CA 92882
Facility ID:	FA0045047
Permitting Agency:	Riverside County Department of Environmental Health
CERSID:	10552270
Latitude:	33.8761000
Longitude:	-117.570200
Owner type:	Non-Government
Facility type:	Motor Vehicle Fueling
Num of inuse ust:	Not reported
Num of closed ust:	0
Num of oos ust:	0
Epa region:	9
Tribal lands:	No
Tank owner name:	RAJ KUMAR
Tank owner mailing address:	401 West, 6th Street
Tank owner mailing city:	Corona
Tank owner mailing zip:	92882
Tank owner mailing state:	CA
Tank operator name:	RAJ KUMAR
Tank operator mailing address:	401 West, 6th Street
Tank operator mailing city:	Corona
Tank operator mailing zip:	92882
Tank operator mailing state:	CA
Tankidnumber:	1
Tank status:	Confirmed/Updated Information
Tank configuration:	Stand Alone Tank

AAAA FUEL INC. (Continued) **U004240881**

Tank closure date:	Not reported
Tank installation date:	11/5/1998 12:00:00 AM
Tank num of compartments:	1
Tank contents:	Regular Unleaded
Tank capacity gallons:	12000
Tank type:	Double Wall
Tank pc construction:	Fiberglass
Tank pwpiping construction:	Fiberglass
Tank piping type:	Pressure
Tank piping construction:	Double Walled
Tank sacrificial anode:	No
Tank cp impressed current:	No
Tank cp shutoff:	No
Tank alarms:	Yes
Tank ball float:	Yes
Tank spill bucket:	Yes

D41 **AAAA FUEL INC** **UST** **U004186694**
WSW **401 W 6TH ST** **N/A**
< 1/8 **CORONA, CA 92882**
0.102 mi.
539 ft. **Site 4 of 17 in cluster D**

Relative: **Higher**

Actual: **664 ft.**

RIVERSIDE CO. UST:

Name:	AAAA FUEL INC
Address:	401 W 6TH ST
City,State,Zip:	CORONA, CA 92882-3352
Region:	RIVERSIDE
Total Tanks:	3

UST:

Name:	CORONA BEACON CORONA BEACON
Address:	401 W 6TH ST
City,State,Zip:	CORONA, CA 92882
Facility ID:	301
Permitting Agency:	RIVERSIDE COUNTY
CERSID:	Not reported
Latitude:	33.877479
Longitude:	-117.568975
Owner type:	Not reported
Facility type:	Not reported
Num of inuse ust:	Not reported
Num of closed ust:	Not reported
Num of oos ust:	Not reported
Epa region:	Not reported
Tribal lands:	Not reported
Tank owner name:	Not reported
Tank owner mailing address:	Not reported
Tank owner mailing city:	Not reported
Tank owner mailing zip:	Not reported
Tank owner mailing state:	Not reported
Tank operator name:	Not reported
Tank operator mailing address:	Not reported
Tank operator mailing city:	Not reported
Tank operator mailing zip:	Not reported
Tank operator mailing state:	Not reported
Tankidnumber:	Not reported

AAAA FUEL INC (Continued) **U004186694**

Tank status:	Not reported
Tank configuration:	Not reported
Tank closure date:	Not reported
Tank installation date:	Not reported
Tank num of compartments:	Not reported
Tank contents:	Not reported
Tank capacity gallons:	Not reported
Tank type:	Not reported
Tank pc construction:	Not reported
Tank pwpiping construction:	Not reported
Tank piping type:	Not reported
Tank piping construction:	Not reported
Tank sacrificial anode:	Not reported
Tank cp impressed current:	Not reported
Tank cp shutoff:	Not reported
Tank alarms:	Not reported
Tank ball float:	Not reported
Tank spill bucket:	Not reported

D42 **PALM SPRINGS OIL #6** **UST FINDER RELEASE** **1029088901**
WSW **401 W 6TH ST** **N/A**
< 1/8 **CORONA, CA 92882**
0.102 mi.
539 ft. **Site 5 of 17 in cluster D**

Relative: **Higher**
Actual: **664 ft.**

UST FINDER RELEASE:

Object ID:	69770
Facility ID:	Not reported
Lust ID:	CAT0606500314
Name:	PALM SPRINGS OIL #6
Address:	401 W 6TH ST
City,State,Zip:	CORONA, CA 92882
Address Match Type:	PointAddress
Reported Date:	Not reported
Status:	No Further Action
Substance:	Not reported
Population within 1500ft:	2069
Domestic Wells within 1500ft:	0
Land Use:	Developed, Medium Intensity
Within SPA:	No
SPA PWS Facility ID:	Not reported
SPA Water Type:	Not reported
SPA Facility Type:	Not reported
SPA HUC12:	Not reported
Within WHPA:	Yes
WHPA PWS Facility ID:	CA3310037_10788
WHPA Water Type:	GW - Ground water
WHPA Facility Type:	WL - Well
WHPA HUC12:	180702030606
Within 100yr Floodplain:	No
Tribe:	Not reported
EPA Region:	9
NFA Letter 1:	Not reported
NFA Letter 2:	Not reported
NFA Letter 3:	Not reported
NFA Letter 4:	Not reported
Closed With Residual Contaminate:	Not reported
Coordinate Source:	Geocode

PALM SPRINGS OIL #6 (Continued) **1029088901**

X Coord: -117.57037
Y Coord: 33.87584
Latitude: 33.8758399999999
Longitude: -117.570369999999

D43 **PALM SPRINGS OIL #6** **RCRA-SQG 1000294437**
WSW **401 W SIXTH ST** **LUST CAD981660590**
< 1/8 **CORONA, CA 92882** **CERS HAZ WASTE**
0.102 mi. **CERS TANKS**
539 ft. **Site 6 of 17 in cluster D** **FINDS**
ECHO
Relative: **Cortese**
Higher **HWTS**
Actual: **HAZNET**
664 ft. **CERS**

RCRA Listings:

Date Form Received by Agency:		19861008
Handler Name:		Palm Springs Oil #6
Handler Address:		401 W Sixth St
Handler City,State,Zip:		CORONA, CA 92880
EPA ID:		CAD981660590
Contact Name:		ENVIRONMENTAL MANAGER
Contact Address:		401 W SIXTH ST
Contact City,State,Zip:		CORONA, CA 91720
Contact Telephone:		213-666-4471
Contact Fax:		Not reported
Contact Email:		Not reported
Contact Title:		Not reported
EPA Region:		09
Land Type:		Other
Federal Waste Generator Description:		Small Quantity Generator
Non-Notifier:		Not reported
Biennial Report Cycle:		Not reported
Accessibility:		Not reported
Active Site Indicator:		Handler Activities
State District Owner:		Ca
State District:		4
Mailing Address:		5121 SUNSET BLVD
Mailing City,State,Zip:		LOS ANGELES, CA 90027
Owner Name:	Laurel Oil Co	
Owner Type:		Private
Operator Name:	Not Required	
Operator Type:		Private
Short-Term Generator Activity:		No
Importer Activity:		No
Mixed Waste Generator:		No
Transporter Activity:		No
Transfer Facility Activity:		No
Recycler Activity with Storage:		No
Small Quantity On-Site Burner Exemption:		No
Smelting Melting and Refining Furnace Exemption:		No
Underground Injection Control:		No
Off-Site Waste Receipt:		No
Universal Waste Indicator:		No
Universal Waste Destination Facility:		No
Federal Universal Waste:		No
Active Site State-Reg Handler:		---

PALM SPRINGS OIL #6 (Continued) **1000294437**

Federal Facility Indicator:	Not reported
Hazardous Secondary Material Indicator:	N
Sub-Part K Indicator:	Not reported
2018 GPRA Permit Baseline:	Not on the Baseline
2018 GPRA Renewals Baseline:	Not on the Baseline
202 GPRA Corrective Action Baseline:	No
Subject to Corrective Action Universe:	No
Non-TSDFs Where RCRA CA has Been Imposed Universe:	No
Corrective Action Priority Ranking:	No NCAPS ranking
Environmental Control Indicator:	No
Institutional Control Indicator:	No
Human Exposure Controls Indicator:	N/A
Groundwater Controls Indicator:	N/A
Significant Non-Complier Universe:	No
Unaddressed Significant Non-Complier Universe:	No
Addressed Significant Non-Complier Universe:	No
Significant Non-Complier With a Compliance Schedule Universe:	No
Financial Assurance Required:	Not reported
Handler Date of Last Change:	20020627
Recognized Trader-Importer:	No
Recognized Trader-Exporter:	No
Importer of Spent Lead Acid Batteries:	No
Exporter of Spent Lead Acid Batteries:	No
Recycler Activity Without Storage:	No
Manifest Broker:	No
Sub-Part P Indicator:	No

Handler - Owner Operator:

Owner/Operator Indicator:	Owner
Owner/Operator Name: LAUREL OIL CO	
Legal Status:	Private
Date Became Current:	Not reported
Date Ended Current:	Not reported
Owner/Operator Address:	NOT REQUIRED
Owner/Operator City,State,Zip:	NOT REQUIRED, ME 99999
Owner/Operator Telephone:	415-555-1212
Owner/Operator Telephone Ext:	Not reported
Owner/Operator Fax:	Not reported
Owner/Operator Email:	Not reported

Owner/Operator Indicator:	Operator
Owner/Operator Name: NOT REQUIRED	
Legal Status:	Private
Date Became Current:	Not reported
Date Ended Current:	Not reported
Owner/Operator Address:	NOT REQUIRED
Owner/Operator City,State,Zip:	NOT REQUIRED, ME 99999
Owner/Operator Telephone:	415-555-1212
Owner/Operator Telephone Ext:	Not reported
Owner/Operator Fax:	Not reported
Owner/Operator Email:	Not reported

Historic Generators:

Receive Date:	19861008
Handler Name: PALM SPRINGS OIL #6	

PALM SPRINGS OIL #6 (Continued) **1000294437**

Federal Waste Generator Description:	Small Quantity Generator
State District Owner:	Ca
Large Quantity Handler of Universal Waste:	No
Recognized Trader Importer:	No
Recognized Trader Exporter:	No
Spent Lead Acid Battery Importer:	No
Spent Lead Acid Battery Exporter:	No
Current Record:	Yes
Non Storage Recycler Activity:	Not reported
Electronic Manifest Broker:	Not reported

List of NAICS Codes and Descriptions:

NAICS Codes:	No NAICS Codes Found

Facility Has Received Notices of Violations:

Violations:	No Violations Found

Evaluation Action Summary:

Evaluations:	No Evaluations Found

LUST:

Name:	EZ STOP
Address:	401 W SIXTH ST
City,State,Zip:	CORONA, CA 92882
Lead Agency:	RIVERSIDE COUNTY
Case Type:	LUST Cleanup Site

Geo Track:

Global Id:	T0606500539
Latitude:	33.876093232247
Longitude:	-117.570258511639
Status:	Completed - Case Closed
Status Date:	08/18/2010
Case Worker:	SB
RB Case Number:	083303259T
Local Agency:	RIVERSIDE COUNTY
File Location:	Local Agency
Local Case Number:	9814582
Potential Media Affect:	Aquifer used for drinking water supply, Soil
Potential Contaminants of Concern:	Gasoline
EPA Region:	9
Coordinate Source:	Google Map Move
Quantity Released Gallons:	Not reported
Begin Date:	09/01/1998
Leak Reported Date:	10/01/1998
How Discovered:	Not reported
How Discovered Description:	Not reported
Discharge Source:	Other
Discharge Cause:	Unknown
Stop Method:	Close and Replace Tank
Stop Description:	Not reported
No Further Action Date:	08/18/2010
CA Water Watershed Name:	Santa Ana River - Middle Santa Ana River - Temescal (801.25)
Dwr Groundwater Subbasin Name:	Upper Santa Ana Valley - Temescal (8-002.09)

PALM SPRINGS OIL #6 (Continued) **1000294437**

Disadvantaged Community:	Not reported
CA Enviroscreen 3 Score:	91-95%
CA Enviroscreen 4 Score:	90-95%
Military DOD Site:	No
Facility Project Subtype:	Not reported
RWQCB Region:	SANTA ANA RWQCB (REGION 8)
Claim Number:	13746
Claim Status:	Active
Site History:	Data prior to 2005 not uploaded to GeoTracker. See case file. Assessment - September 1998 Two 10,000 gal gasoline and one 10,000 gal diesel USTs removed. Impacted soil was detected under the USTs and piping with maximum concentrations of: 12,729 ppm TPHg, 347 ppm TPHd, 120.6 ppm Benzene, 783.422 ppm Toluene, 276 ppm Ethylbenzene, 751.99 ppm Xylenes, and 903.5 ppm MTBE. May 2000 to October 2002 Six soil borings were completed and three multi-completion vapor extraction/groundwater monitoring wells, three vapor extraction wells and one vapor probe were installed. Highest soil concentrations were located south of the USTs: 8400 ppm TPHg (MW-1-55 ft), 65 ppm B (VW-1-55 ft), 310 ppm T (MW-1-55 ft), 150 ppm E (VW-1-55 ft), 590 ppm X (MW-1-55 ft), 100 ppm MTBE (VW-1-40 ft). Remediation October 1998 277.57 tons of impacted soils were excavated and removed from the site. January 2001 A soil vapor extraction (SVE) pilot test was completed. The shallow soils (34 to 54 feet below ground surface (bgs)) had a radius of influence of 10 feet and the deeper soils (60 to 80 ft bgs) had a radius of influence of 40 ft. Maximum vapor concentrations included: 20,070 ppmV TPHg (deep), 228 ppmV B (deep), 111 ppmV T (deep), 11.5 ppmV E (deep), 30 ppmV X (shallow), and 1,067 ppmV MTBE (shallow). Mass removal rates for TPHg were: 57.54 lb/day (shallow) and 61.32 lb/day (deep). April 2002 to September 2003 SVE system was operated continuously using up to 12 SVE wells. Initial vapor concentrations: 5644 ppmV TPHg, 110 ppmV B, 120 ppmV T, 13.5 ppmV E, 42.8 ppmV X, and 89 ppmV MTBE. September 2003 to May 2007 Discontinuous SVE operations were conducted including various system cycling and rebound testing events. Total number of days of SVE operation: 1017 days Total mass recovered: 14954 lb TPHg, 24 lb B, 624 lb T, 210 lb E, 1050 lb X, and 16.83 lb MTBE. Groundwater Six groundwater (GW) monitoring wells were installed at this site. Depth to GW has ranged ~110 ft bgs to ~128 ft bgs and the flow direction has ranged from west to east, but predominantly northeast to northwest. GW impacts were detected in MW-1 during the first two sampling events at maximum concentrations of 2412 ppb TPHg, 187 ppb B, 226 ppb T, 25 ppb E, 243 ppb X, and 426 ppb MTBE. This well was sampled two additional times prior to going dry and all constituents were below the detection limits for both sampling events except 20 ppb MTBE. For seven quarters, wells MW-2 and MW-3 were ND for all constituents testing. Since October 2002, the wells have been dry and unable to be sampled. Wells MW-4, MW-5 and MW-6 were installed in October 2002 and have been sampled quarterly since this time. There have not been any detections in any of these three wells since sampling was initiated. Verification June 2007 Formal SVE rebound testing was conducted. The highest individual well vapor concentrations were: 175 ppmV TPHg, ND B, 8.5 ppmV T, 3.53 ppmV E, 15.3 ppmV X, and ND MTBE. Final mass removal rates for the influent vapor stream were: 5.75 lb/day TPHg, and 0 to <0.6 lb/day BTXE & MTBE. July 2007 Four confirmation soil borings were drilled to verify subsurface conditions. Three were drilled to 80 ft bgs and one was drilled to 125 ft bgs. Impacted soils were detected between 50 and 60

PALM SPRINGS OIL #6 (Continued) **1000294437**

ft bgs in two of the borings (CB-2 and CB-3). Maximum concentrations included: 2230 ppm TPHg (CB-2-55'), ND B, 445 ppm T (CB-2-55'), 201 ppm E (CB-2-55'), 1550 ppm X (CB-2-55'), ND MTBE. August and September 2007 - SVE operated an additional 33 days and removed 277 lbs TPHg, 6.83 lb T, 3.54 lb E, 15.69 lb X were recovered. (No Benzene or MTBE was recovered during this time.) Subsurface Soil types: The uppermost unit from surface to 180 ft bgs is high clay content silts with lesser amounts of fine- to coarse-grained sand. This unit grades laterally and vertically into relatively clay-free sandand silty sand between 60 and 95 ft bgs. The second unit between approximately 95 and 130 ft bgs consists predominantly of sand and gravel with some fines. Other information: UST system currently installed and operating at the site. The piping and dispensers were replaced in June 2006 and the leak has been stopped. The site has been adequately characterized. Residual impacts remain at the site between 50 and 60 ft bgs in the soils south of the USTs (CB-2 and CB-3). The consultant concludes that the impacts are limited to a lens of low permeability silty clay within a larger sand unit and do not pose a threat to groundwater. No water wells, surface waters, or other sensitive receptors are likely to be impacted. RCDEH issued a letter requiring proper destruction of all existing wells and a site closure letter on 8/18/10. Documentation of well destructions to be submitted by 11/30/2010. As of 06/07/2012 - documentation for destruction of the wells has not been submitted to Riverside County Environmental Health. The County still requires the wells be abandoned propertly and documentation sent to our office. All monitoring and remediation wells destroyed in Aug 2014. RCDHE issued final no further action letter December 19 2014.

LUST:
Global Id: T0606500539
Contact Type: Local Agency Caseworker - Primary Caseworker
Contact Name: SHARON BOLTINGHOUSE
Organization Name: RIVERSIDE COUNTY
Address: 3880 LEMON ST SUITE 200
City: RIVERSIDE
Email: sbolting@rivcocha.org
Phone Number: Not reported

LUST:
Global Id: T0606500539
Action Type: ENFORCEMENT
Date: 07/19/2010
Action: Notice of Responsibility - #RCDEH NOR 071910

Global Id: T0606500539
Action Type: Other
Date: 10/01/1998
Action: Leak Discovery

Global Id: T0606500539
Action Type: ENFORCEMENT
Date: 08/18/2010
Action: Staff Letter - #RCDEH 081810

Global Id: T0606500539
Action Type: ENFORCEMENT

PALM SPRINGS OIL #6 (Continued) **1000294437**

Date: 07/19/2010
Action: Staff Letter - #RCDEH071910

Global Id: T0606500539
Action Type: REMEDIATION
Date: 04/01/2002
Action: Soil Vapor Extraction (SVE)

Global Id: T0606500539
Action Type: ENFORCEMENT
Date: 03/21/2008
Action: Staff Letter - #RCDEH032108

Global Id: T0606500539
Action Type: ENFORCEMENT
Date: 08/26/2008
Action: Staff Letter - #RCDEH082608

Global Id: T0606500539
Action Type: ENFORCEMENT
Date: 03/17/2010
Action: Clean Up Fund - Case Closure Review Summary Report (RSR)

Global Id: T0606500539
Action Type: ENFORCEMENT
Date: 09/28/2009
Action: Clean Up Fund - Case Closure Review Summary Report (RSR)

Global Id: T0606500539
Action Type: ENFORCEMENT
Date: 03/17/2010
Action: Clean Up Fund - Case Closure Review Summary Report (RSR)

Global Id: T0606500539
Action Type: RESPONSE
Date: 11/30/2010
Action: Well Destruction Report - Regulator Responded

Global Id: T0606500539
Action Type: ENFORCEMENT
Date: 08/18/2010
Action: Closure/No Further Action Letter - #RCDEH Closure

Global Id: T0606500539
Action Type: RESPONSE
Date: 08/06/2010
Action: Well Destruction Report

Global Id: T0606500539
Action Type: ENFORCEMENT
Date: 03/20/2009
Action: Verbal Enforcement

Global Id: T0606500539
Action Type: ENFORCEMENT
Date: 05/03/2010
Action: Staff Letter - #RCDEH 050310

PALM SPRINGS OIL #6 (Continued) **1000294437**

Global Id: T0606500539
Action Type: ENFORCEMENT
Date: 12/18/2014
Action: File review - #RCDEH site summary

Global Id: T0606500539
Action Type: ENFORCEMENT
Date: 12/19/2014
Action: Closure/No Further Action Letter - #RCDEH NFA letter

Global Id: T0606500539
Action Type: RESPONSE
Date: 04/30/2009
Action: Other Report / Document

Global Id: T0606500539
Action Type: RESPONSE
Date: 05/21/2008
Action: Request for Closure

Global Id: T0606500539
Action Type: ENFORCEMENT
Date: 12/10/2007
Action: File review

Global Id: T0606500539
Action Type: ENFORCEMENT
Date: 08/06/2009
Action: Staff Letter - #RCDEH080609

Global Id: T0606500539
Action Type: Other
Date: 10/01/1998
Action: Leak Reported

Global Id: T0606500539
Action Type: RESPONSE
Date: 08/10/2007
Action: Other Report / Document

Global Id: T0606500539
Action Type: RESPONSE
Date: 01/15/2008
Action: Monitoring Report - Quarterly

Global Id: T0606500539
Action Type: RESPONSE
Date: 04/15/2008
Action: Monitoring Report - Quarterly

Global Id: T0606500539
Action Type: ENFORCEMENT
Date: 04/15/2005
Action: File review

Global Id: T0606500539
Action Type: Other

PALM SPRINGS OIL #6 (Continued) **1000294437**

Date: 09/01/1998
Action: Leak Stopped

Global Id: T0606500539
Action Type: RESPONSE
Date: 10/15/2007
Action: Monitoring Report - Quarterly

Global Id: T0606500539
Action Type: ENFORCEMENT
Date: 05/10/2007
Action: Technical Correspondence / Assistance / Other - #RCDEH 051007

LUST:
Global Id: T0606500539
Status: Open - Case Begin Date
Status Date: 09/01/1998

Global Id: T0606500539
Status: Open - Site Assessment
Status Date: 10/01/1998

Global Id: T0606500539
Status: Open - Site Assessment
Status Date: 12/20/1999

Global Id: T0606500539
Status: Open - Remediation
Status Date: 04/01/2002

Global Id: T0606500539
Status: Open - Verification Monitoring
Status Date: 05/10/2007

Global Id: T0606500539
Status: Completed - Case Closed
Status Date: 08/18/2010

RIVERSIDE CO. LUST:
Name: EZ STOP/ PALM SPRINGS OIL #6
Address: 401 W SIXTH ST
City,State,Zip: CORONA, CA
Region: RIVERSIDE
Facility ID: 9814582
Employee: Boltinghous-LOP
Site Closed: Yes
Case Type: Soil only
Facility Status: closed/action completed
Casetype Decode: Soil only is impacted
Fstatus Decode: Closed/Action completed

Name: EZ STOP/ PALM SPRINGS OIL #6
Address: 401 W SIXTH ST
City,State,Zip: CORONA, CA
Region: RIVERSIDE

PALM SPRINGS OIL #6 (Continued) **1000294437**

Facility ID: 921036
Employee: Jones
Site Closed: Yes
Case Type: Soil only
Facility Status: closed/action completed
Casetype Decode: Soil only is impacted
Fstatus Decode: Closed/Action completed

CERS HAZ WASTE:
Name: AAAA FUEL INC.
Address: 401 W SIXTH ST
City,State,Zip: CORONA, CA 92882
Site ID: 185166
CERS ID: 10552270
CERS Description: Hazardous Waste Generator

CERS TANKS:
Name: AAAA FUEL INC.
Address: 401 W SIXTH ST
City,State,Zip: CORONA, CA 92882
Site ID: 185166
CERS ID: 10552270
CERS Description: Underground Storage Tank

FINDS:
Registry ID: 110012215744

Click Here for FRS Facility Detail Report:

Environmental Interest/Information System:
The California Environmental Protection Agency (CalEPA) has recently implemented a new data warehouse system (nSite). This data warehouse combines and merges facility and site information from five different systems managed within CalEPA. The five systems are: California Environmental Reporting System (CERS),EnviroStor, GeoTracker, California Integrated Water Quality System (CIWQS), andToxic Release Inventory (TRI).
The Resource Conservation and Recovery Act Information System (RCRAInfo) is EPA's comprehensive information system in support of the Resource Conservation and Recovery Act (RCRA) of 1976 and the Hazardous and Solid Waste Amendments (HSWA) of 1984. It tracks many types of information about generators, transporters, treaters, storers, and disposers of hazardous waste.
California's Hazardous Waste Tracking System Data Mart (HWTS-DATAMART) provides information on hazardous waste shipments for generators, transporters, and treatment, storage, and disposal facilities.

Click this hyperlink while viewing on your computer to access additional FINDS: detail in the EDR Site Report.

ECHO:
Envid: 1000294437
Registry ID: 110012215744

DFR URL:
Name: PALM SPRINGS OIL #6
Address: 401 W SIXTH ST

PALM SPRINGS OIL #6 (Continued) **1000294437**

City,State,Zip: CORONA, CA 92882

CORTESE:
Name: EZ STOP
Address: 401 W SIXTH ST
City,State,Zip: CORONA, CA 92882
Region: CORTESE
Envirostor Id: Not reported
Global ID: T0606500539
Site/Facility Type: LUST CLEANUP SITE
Cleanup Status: COMPLETED - CASE CLOSED
Status Date: Not reported
Site Code: Not reported
Latitude: Not reported
Longitude: Not reported
Owner: Not reported
Enf Type: Not reported
Swat R: Not reported
Flag: active
Order No: Not reported
Waste Discharge System No: Not reported
Effective Date: Not reported
Region 2: Not reported
WID Id: Not reported
Solid Waste Id No: Not reported
Waste Management Uit Name: Not reported
File Name: Active Open

HWTS:
Name: PALM SPRINGS OIL #6
Address: 401 W SIXTH ST
Address 2: Not reported
City,State,Zip: CORONA, CA 91720
EPA ID: CAD981660590
Inactive Date: 01/01/1995
Create Date: 04/10/1987
Last Act Date: Not reported
Mailing Name: Not reported
Mailing Address: 5121 SUNSET BLVD
Mailing Address 2: Not reported
Mailing City,State,Zip: LOS ANGELES, CA 900270000
Owner Name: Not reported
Owner Address: Not reported
Owner Address 2: Not reported
Owner City,State,Zip: Not reported
Owner Phone: Not reported
Owner Fax: Not reported
Contact Name: UNDELIVERABLE PER SURVEY
Contact Address: 12/94 AD
Contact Address 2: Not reported
City,State,Zip: Not reported
Contact Phone: Not reported
Contact Fax: Not reported
Facility Status: Inactive
Facility Type: PERMANENT
Category: FEDERAL

PALM SPRINGS OIL #6 (Continued) **1000294437**

Latitude: 33.875991
Longitude: -117.570203

HAZNET:
Name: PALM SPRINGS OIL #6
Address: 401 W SIXTH ST
Address 2: Not reported
City,State,Zip: CORONA, CA 917200000
Contact: UNDELIVERABLE PER SURVEY
Telephone: --
Mailing Name: Not reported
Mailing Address: 5121 SUNSET BLVD

Year: 1997
Gepaid: CAD981660590
TSD EPA ID: CAT080013352
CA Waste Code: 134 - Aqueous solution with total organic residues less than 10 percent
Disposal Method: R01 - Recycler
Tons: 0.084

Additional Information:
Year: 1997
Gen EPA ID: CAD981660590

Shipment Date: 19970102
Creation Date: 6/26/1997 0:00:00
Receipt Date: 19970110
Manifest ID: 96574974
Trans EPA ID: CAD983584681
Trans Name: Not reported
Trans 2 EPA ID: CAD028277036
Trans 2 Name: Not reported
TSDF EPA ID: CAT080013352
Trans Name: Not reported
TSDF Alt EPA ID: Not reported
TSDF Alt Name: Not reported
Waste Code Description: 134 - Aqueous solution with <10% total organic residues
RCRA Code: Not reported
Meth Code: R01 - Recycler
Quantity Tons: 0.084
Waste Quantity: 20
Quantity Unit: G
Additional Code 1: Not reported
Additional Code 2: Not reported
Additional Code 3: Not reported
Additional Code 4: Not reported
Additional Code 5: Not reported

CERS:
Name: AAAA FUEL INC.
Address: 401 W SIXTH ST
City,State,Zip: CORONA, CA 92882
Site ID: 185166
CERS ID: 10552270

PALM SPRINGS OIL #6 (Continued) **1000294437**

CERS Description: Chemical Storage Facilities

Violations:

Site ID: 185166
Site Name: AAAA Fuel Inc.
Violation Date: 08-31-2018
Citation: 22 CCR 12 66262.40(a) - California Code of Regulations, Title 22, Chapter 12, Section(s) 66262.40(a)
Violation Description: Failure to keep a copy of each properly signed manifest for at least three years from the date the waste was accepted by the initial transporter. The manifest signed at the time the waste was accepted for transport shall be kept until receiving a signed copy from the designated facility which received the waste.
Violation Notes: Returned to compliance on 12/05/2018. OBSERVATION: No manifests available during inspection. CORRECTIVE ACTION: Owner/operator shall obtain all manifests for hazardous waste shipments which occurred in the past 3 years. Manifests shall be made available for inspection.
Violation Division: Riverside County Department of Env Health
Violation Program: HW
Violation Source: CERS,

Site ID: 185166
Site Name: AAAA Fuel Inc.
Violation Date: 08-17-2023
Citation: 40 CFR 1 265.32 - U.S. Code of Federal Regulations, Title 40, Chapter 1, Section(s) 265.32
Violation Description: Failure of the facility to maintain the following emergency equipment or equivalents: 1) An internal communications or alarm system; 2) A device, such as a telephone (immediately available at the scene of Operations/ Maintenance) or a hand-held two-way radio, capable of summoning emergency assistance from local police departments, fire departments, or State or local emergency response teams; 3) Portable fire extinguishers, fire control equipment, spill control equipment, and decontamination equipment; and 4) Water at adequate volume and pressure to supply water hose streams, or foam producing equipment, or automatic sprinklers, or water spray systems.
Violation Notes: Returned to compliance on 08/29/2023. Owner/operator failed to have the extinguishers serviced within the past year. Owner/operator shall have extinguishers serviced.
Violation Division: Riverside County Department of Env Health
Violation Program: HW
Violation Source: CERS,

Site ID: 185166
Site Name: AAAA Fuel Inc.
Violation Date: 10-12-2016
Citation: HSC 6.95 Multiple - California Health and Safety Code, Chapter 6.95, Section(s) Multiple
Violation Description: Business Plan Program - Operations/Maintenance - General
Violation Notes: Returned to compliance on 12/20/2016. 104D - Obtain Safety Data Sheet for C02 and make it available to employees.
Violation Division: Corona Fire Department
Violation Program: HMRRP
Violation Source: CERS,

Site ID: 185166
Site Name: AAAA Fuel Inc.
Violation Date: 10-12-2016

PALM SPRINGS OIL #6 (Continued) **1000294437**

Citation: HSC 6.95 25505(a)(4) - California Health and Safety Code, Chapter 6.95, Section(s) 25505(a)(4)
Violation Description: Failure to provide initial and annual training to all employees in safety procedures in the event of a release or threatened release of a hazardous material or failure to document and maintain training records for a minimum of three years.
Violation Notes: Returned to compliance on 12/20/2016. Provide training (Hazmat) for employees and document it, send signed sheets(s) to: ab@ggcorp.net
Violation Division: Corona Fire Department
Violation Program: HMRRP
Violation Source: CERS,

Site ID: 185166
Site Name: AAAA Fuel Inc.
Violation Date: 09-21-2017
Citation: HSC 6.7 25284.2 - California Health and Safety Code, Chapter 6.7, Section(s) 25284.2
Violation Description: Failure to test the spill bucket annually.
Violation Notes: Returned to compliance on 09/21/2017.
Violation Division: Riverside County Department of Env Health
Violation Program: UST
Violation Source: CERS,

Site ID: 185166
Site Name: AAAA Fuel Inc.
Violation Date: 10-18-2016
Citation: 22 CCR 12 66262.12 - California Code of Regulations, Title 22, Chapter 12, Section(s) 66262.12
Violation Description: Failure to obtain an Identification Number prior to treating, storing, disposing of, transporting or offering for transportation any hazardous waste.
Violation Notes: Returned to compliance on 09/21/2017.
Violation Division: Riverside County Department of Env Health
Violation Program: HW
Violation Source: CERS,

Site ID: 185166
Site Name: AAAA Fuel Inc.
Violation Date: 03-27-2015
Citation: 22 CCR 15 66265.174 - California Code of Regulations, Title 22, Chapter 15, Section(s) 66265.174
Violation Description: Failure to inspect hazardous waste storage areas at least weekly.
Violation Notes: Returned to compliance on 05/12/2016.
Violation Division: Riverside County Department of Env Health
Violation Program: HW
Violation Source: CERS,

Site ID: 185166
Site Name: AAAA Fuel Inc.
Violation Date: 03-10-2014
Citation: 40 CFR 1 262.34(d)(5)(i) - U.S. Code of Federal Regulations, Title 40, Chapter 1, Section(s) 262.34(d)(5)(i)
Violation Description: Failure to have an emergency coordinator or a designee onsite during operating hours.
Violation Notes: Returned to compliance on 05/12/2016.
Violation Division: Riverside County Department of Env Health
Violation Program: HW

PALM SPRINGS OIL #6 (Continued) **1000294437**

Violation Source: CERS,

Site ID: 185166
Site Name: AAAA Fuel Inc.
Violation Date: 08-31-2020
Citation: 23 CCR 16 2715(c)(2) - California Code of Regulations, Title 23, Chapter 16, Section(s) 2715(c)(2)
Violation Description: Failure to have at least one facility employee present during operating hours that has been trained in the proper operation and maintenance of the UST system by a designated operator (DO).
Violation Notes: Returned to compliance on 03/09/2021. Observed annual UST employee training performed by the D.O. expired on 8/5/20. Owner/operator shall have training performed and maintain documentation.
Violation Division: Riverside County Department of Env Health
Violation Program: UST
Violation Source: CERS,

Site ID: 185166
Site Name: AAAA Fuel Inc.
Violation Date: 08-29-2022
Citation: 22 CCR 12 66262.34(f) - California Code of Regulations, Title 22, Chapter 12, Section(s) 66262.34(f)
Violation Description: Failure to properly label hazardous waste accumulation containers and portable tanks with the following requirements: "Hazardous Waste", name and address of the generator, physical and chemical characteristics of the Hazardous Waste, and starting accumulation date.
Violation Notes: Returned to compliance on 08/29/2022. The barrels containing UST testing water and contaminated absorbent were missing labels. CORRECTED ON SITE.
Violation Division: Riverside County Department of Env Health
Violation Program: HW
Violation Source: CERS,

Site ID: 185166
Site Name: AAAA Fuel Inc.
Violation Date: 03-10-2014
Citation: 22 CCR 15 66265.32 - California Code of Regulations, Title 22, Chapter 15, Section(s) 66265.32
Violation Description: Failure of the facility to maintain the following emergency equipment or equivalents: 1) An internal communications or alarm system capable of providing immediate emergency instruction (voice or signal) to facility personnel; 2) A device, such as a telephone (immediately available at the scene of Operations/ Maintenance) or a hand-held two-way radio, capable of summoning emergency assistance from local police departments, fire departments, or State or local emergency response teams; 3) Portable fire extinguishers, fire control equipment (including special extinguishing equipment, such as that using foam, inert gas, or dry chemicals), spill control equipment, and decontamination equipment; and 4) Water at adequate volume and pressure to supply water hose streams, or foam producing equipment, or automatic sprinklers, or water spray systems.
Violation Notes: Returned to compliance on 05/12/2016.
Violation Division: Riverside County Department of Env Health
Violation Program: HW
Violation Source: CERS,

PALM SPRINGS OIL #6 (Continued) **1000294437**

Site ID: 185166
Site Name: AAAA Fuel Inc.
Violation Date: 10-12-2016
Citation: HSC 6.95 Multiple - California Health and Safety Code, Chapter 6.95, Section(s) Multiple
Violation Description: Business Plan Program - Operations/Maintenance - General
Violation Notes: Returned to compliance on 12/20/2016. 104B - Post emergency numbers (found in CERS Emergency Response Plan) in conspicuous location. Make sure the font size is large.
Violation Division: Corona Fire Department
Violation Program: HMRRP
Violation Source: CERS,

Site ID: 185166
Site Name: AAAA Fuel Inc.
Violation Date: 03-27-2015
Citation: 23 CCR 16 2711(a)(8) - California Code of Regulations, Title 23, Chapter 16, Section(s) 2711(a)(8)
Violation Description: Failure to submit, obtain approval, or maintain a complete/accurate plot plan.
Violation Notes: Returned to compliance on 05/12/2016.
Violation Division: Riverside County Department of Env Health
Violation Program: UST
Violation Source: CERS,

Site ID: 185166
Site Name: AAAA Fuel Inc.
Violation Date: 12-02-2022
Citation: HSC 6.95 25505(c) - California Health and Safety Code, Chapter 6.95, Section(s) 25505(c)
Violation Description: Failure to have a business plan readily available to personnel of the business or the unified program facility with responsibilities for emergency response or training.
Violation Notes: Returned to compliance on 02/08/2023. OBSERVATION: A current HMBP was not available on site. CORRECTIVE ACTION: Submit an updated chemical inventory with auto repair shop chemicals and waste. Then print the HMBP and keep on site at all times.
Violation Division: Corona Fire Department
Violation Program: HMRRP
Violation Source: CERS,

Site ID: 185166
Site Name: AAAA Fuel Inc.
Violation Date: 03-27-2015
Citation: 40 CFR 1 265.31 - U.S. Code of Federal Regulations, Title 40, Chapter 1, Section(s) 265.31
Violation Description: Failure to maintain and operate the facility to minimize the possibility of a fire, explosion, or any unplanned sudden or non-sudden release of hazardous waste or hazardous waste constituents to the air, soil, or surface water which could threaten human health or the environment..
Violation Notes: Returned to compliance on 05/12/2016.
Violation Division: Riverside County Department of Env Health
Violation Program: HW
Violation Source: CERS,

Site ID: 185166

PALM SPRINGS OIL #6 (Continued) **1000294437**

Site Name:	AAAA Fuel Inc.
Violation Date:	09-21-2017
Citation:	23 CCR 16 2715(i) - California Code of Regulations, Title 23, Chapter 16, Section(s) 2715(i)
Violation Description:	Failure to have a properly qualified service technician test leak detection equipment as required every 12 months (vapor, pressure, hydrostatic (VPH) system, sensors, line-leak detectors (LLD), automatic tank gauge (ATG), etc.).
Violation Notes:	Returned to compliance on 09/21/2017.
Violation Division:	Riverside County Department of Env Health
Violation Program:	UST
Violation Source:	CERS,
Site ID:	185166
Site Name:	AAAA Fuel Inc.
Violation Date:	03-10-2014
Citation:	HSC 6.7 Multiple Sections - California Health and Safety Code, Chapter 6.7, Section(s) Multiple Sections
Violation Description:	UST Program - Operations/Maintenance - General
Violation Notes:	Returned to compliance on 03/10/2014.
Violation Division:	Riverside County Department of Env Health
Violation Program:	UST
Violation Source:	CERS,
Site ID:	185166
Site Name:	AAAA Fuel Inc.
Violation Date:	09-21-2017
Citation:	23 CCR 16 2712 - California Code of Regulations, Title 23, Chapter 16, Section(s) 2712
Violation Description:	Failure to comply with any of the applicable requirements of the permit issued for the operation of the UST system.
Violation Notes:	Returned to compliance on 09/21/2017.
Violation Division:	Riverside County Department of Env Health
Violation Program:	UST
Violation Source:	CERS,
Site ID:	185166
Site Name:	AAAA Fuel Inc.
Violation Date:	03-27-2015
Citation:	HSC 6.7 25286(a) - California Health and Safety Code, Chapter 6.7, Section(s) 25286(a)
Violation Description:	Failure to submit an complete and accurate application for a permit to operate an underground storage tank, or for renewal of the permit.
Violation Notes:	Returned to compliance on 05/12/2016.
Violation Division:	Riverside County Department of Env Health
Violation Program:	UST
Violation Source:	CERS,
Site ID:	185166
Site Name:	AAAA Fuel Inc.
Violation Date:	03-27-2015
Citation:	23 CCR 16 2632, 2634, 2636, 2666 - California Code of Regulations, Title 23, Chapter 16, Section(s) 2632, 2634, 2636, 2666
Violation Description:	Failure of the leak detection equipment to have an audible and visual alarm as required.
Violation Notes:	Returned to compliance on 05/12/2016.
Violation Division:	Riverside County Department of Env Health

PALM SPRINGS OIL #6 (Continued) **1000294437**

Violation Program:	UST
Violation Source:	CERS,
Site ID:	185166
Site Name:	AAAA Fuel Inc.
Violation Date:	03-27-2015
Citation:	23 CCR 16 2712(i) - California Code of Regulations, Title 23, Chapter 16, Section(s) 2712(i)
Violation Description:	Failure to submit, obtain approval, or maintain a complete/accurate response plan.
Violation Notes:	Returned to compliance on 05/12/2016.
Violation Division:	Riverside County Department of Env Health
Violation Program:	UST
Violation Source:	CERS,
Site ID:	185166
Site Name:	AAAA Fuel Inc.
Violation Date:	03-27-2015
Citation:	23 CCR 16 2715(a) - California Code of Regulations, Title 23, Chapter 16, Section(s) 2715(a)
Violation Description:	Failure to submit statement of UST compliance and/or Designated Operator certification.
Violation Notes:	Returned to compliance on 05/12/2016.
Violation Division:	Riverside County Department of Env Health
Violation Program:	UST
Violation Source:	CERS,
Site ID:	185166
Site Name:	AAAA Fuel Inc.
Violation Date:	03-27-2015
Citation:	HSC 6.7 25286 - California Health and Safety Code, Chapter 6.7, Section(s) 25286
Violation Description:	Failure to obtain and maintain a valid Board of Equalization account number.
Violation Notes:	Returned to compliance on 05/12/2016.
Violation Division:	Riverside County Department of Env Health
Violation Program:	UST
Violation Source:	CERS,
Site ID:	185166
Site Name:	AAAA Fuel Inc.
Violation Date:	08-26-2021
Citation:	23 CCR 16 2712(b)(6) - California Code of Regulations, Title 23, Chapter 16, Section(s) 2712(b)(6)
Violation Description:	Failure to maintain records of repairs and upgrades on site, or off site if approved by the UPA, for the life of the UST.
Violation Notes:	Returned to compliance on 09/10/2021. On 3/31/21, the L1, L2, L3, L13, L14, and L15 sensors were alarmed. Owner, Amit, indicated an electrical problem had occurred due to water intrusion. Vasquez maintenance performed repair work, but no work order/documentation was on site. Owner/operator shall obtain documentation of work performed in response to alarms on 3/31/21. Documentation can be emailed to Jwood@rivco.org.
Violation Division:	Riverside County Department of Env Health
Violation Program:	UST
Violation Source:	CERS,

PALM SPRINGS OIL #6 (Continued) **1000294437**

Site ID: 185166
Site Name: AAAA Fuel Inc.
Violation Date: 08-30-2019
Citation: Un-Specified
Violation Description: Business Plan Program - Operations/Maintenance - General Local Ordinance
Violation Notes: Returned to compliance on 04/22/2020. No spill kit onsite. Obtain emergency spill kit. * Picture of spill kit on-site emailed on 4/22/2020
Violation Division: Corona Fire Department
Violation Program: HMRRP
Violation Source: CERS,

Site ID: 185166
Site Name: AAAA Fuel Inc.
Violation Date: 03-10-2014
Citation: 22 CCR 12 66262.34(f) - California Code of Regulations, Title 22, Chapter 12, Section(s) 66262.34(f)
Violation Description: Failure to properly label hazardous waste accumulation containers with the following requirements: "Hazardous Waste", name and address of the generator, physical and chemical characteristics of the Hazardous Waste, and starting accumulation date.
Violation Notes: Returned to compliance on 05/12/2016.
Violation Division: Riverside County Department of Env Health
Violation Program: HW
Violation Source: CERS,

Site ID: 185166
Site Name: AAAA Fuel Inc.
Violation Date: 10-18-2016
Citation: 40 CFR 1 265.33 - U.S. Code of Federal Regulations, Title 40, Chapter 1, Section(s) 265.33
Violation Description: Failure to test and maintain as necessary all facility communications or alarm systems, fire protection equipment, spill control equipment, and decontamination equipment to assure its proper operation in time of emergency.
Violation Notes: Returned to compliance on 01/31/2018.
Violation Division: Riverside County Department of Env Health
Violation Program: HW
Violation Source: CERS,

Site ID: 185166
Site Name: AAAA Fuel Inc.
Violation Date: 03-10-2014
Citation: HSC 6.75 25299.30-25299.34 - California Health and Safety Code, Chapter 6.75, Section(s) 25299.30-25299.34
Violation Description: Failure to submit and maintain complete and current Certification of Financial Responsibility or other mechanism of financial assurance.
Violation Notes: Returned to compliance on 05/12/2016.
Violation Division: Riverside County Department of Env Health
Violation Program: UST
Violation Source: CERS,

Site ID: 185166
Site Name: AAAA Fuel Inc.
Violation Date: 08-26-2021
Citation: 23 CCR 16 2712(b)(2) - California Code of Regulations, Title 23,

PALM SPRINGS OIL #6 (Continued) **1000294437**

Chapter 16, Section(s) 2712(b)(2)
Violation Description: Failure to maintain monitoring records for release detection and/or maintain records of appropriate follow-up actions.
Violation Notes: Returned to compliance on 09/10/2021. On 3/31/21, the L1, L2, L3, L13, L14, and L15 sensors were alarmed. Owner, Amit, indicated an electrical problem had occurred due to water intrusion. Vasquez maintenance performed repair work, but no work order/documentation was on site. The D.O. monthly report recorded these alarms. Owner/operator shall obtain documentation of work performed in response to alarms on 3/31/21. Documentation can be emailed to Jwood@rivco.org.
Violation Division: Riverside County Department of Env Health
Violation Program: UST
Violation Source: CERS,

Site ID: 185166
Site Name: AAAA Fuel Inc.
Violation Date: 12-02-2022
Citation: HSC 6.95 25508(a)(3) - California Health and Safety Code, Chapter 6.95, Section(s) 25508(a)(3)
Violation Description: Failure to complete and electronically submit hazardous material inventory information for all reportable hazardous materials on site at or above reportable quantities.
Violation Notes: Returned to compliance on 02/08/2023. OBSERVATION: Auto repair shop did not disclose their chemical inventory and hazardous waste in CERS. CORRECTIVE ACTION: Add auto repair shop chemicals and hazardous waste to CERS chemical Inventory
Violation Division: Corona Fire Department
Violation Program: HMRRP
Violation Source: CERS,

Site ID: 185166
Site Name: AAAA Fuel Inc.
Violation Date: 10-12-2016
Citation: 19 CCR 6.95 25508(a)(1) - California Code of Regulations, Title 19, Chapter 6.95, Section(s) 25508(a)(1)
Violation Description: Failure to complete and electronically submit the Business Activities Page and/or Business Owner Operator Identification Page.
Violation Notes: Returned to compliance on 03/15/2017. 1010003 Change owner, primary emergency contact and secondary emergency contact’s phone # to 951-279-3424. Change property owner to AAAA Fuel. This violation is the responsibility of Riv Co DEH. and has been cleared.
Violation Division: Corona Fire Department
Violation Program: HMRRP
Violation Source: CERS,

Evaluation:
Eval General Type: Compliance Evaluation Inspection
Eval Date: 08-12-2016
Violations Found: No
Eval Type: Routine done by local agency
Eval Notes: Not reported
Eval Division: Riverside County Department of Env Health
Eval Program: UST
Eval Source: CERS,

Eval General Type: Compliance Evaluation Inspection
Eval Date: 08-26-2021

PALM SPRINGS OIL #6 (Continued) **1000294437**

Violations Found: No
Eval Type: Routine done by local agency
Eval Notes: Not reported
Eval Division: Riverside County Department of Env Health
Eval Program: HW
Eval Source: CERS,

Eval General Type: Compliance Evaluation Inspection
Eval Date: 08-31-2020
Violations Found: No
Eval Type: Routine done by local agency
Eval Notes: Not reported
Eval Division: Riverside County Department of Env Health
Eval Program: HW
Eval Source: CERS,

Eval General Type: Other/Unknown
Eval Date: 01-31-2018
Violations Found: No
Eval Type: Other, not routine, done by local agency
Eval Notes: Not reported
Eval Division: Riverside County Department of Env Health
Eval Program: HW
Eval Source: CERS,

Eval General Type: Other/Unknown
Eval Date: 03-09-2021
Violations Found: No
Eval Type: Other, not routine, done by local agency
Eval Notes: Not reported
Eval Division: Riverside County Department of Env Health
Eval Program: UST
Eval Source: CERS,

Eval General Type: Compliance Evaluation Inspection
Eval Date: 03-10-2014
Violations Found: Yes
Eval Type: Routine done by local agency
Eval Notes: Not reported
Eval Division: Riverside County Department of Env Health
Eval Program: UST
Eval Source: CERS,

Eval General Type: Compliance Evaluation Inspection
Eval Date: 03-27-2015
Violations Found: Yes
Eval Type: Routine done by local agency
Eval Notes: Not reported
Eval Division: Riverside County Department of Env Health
Eval Program: HW
Eval Source: CERS,

Eval General Type: Compliance Evaluation Inspection
Eval Date: 08-17-2023
Violations Found: Yes
Eval Type: Routine done by local agency
Eval Notes: Not reported

PALM SPRINGS OIL #6 (Continued) **1000294437**

Eval Division: Riverside County Department of Env Health
Eval Program: HW
Eval Source: CERS,

Eval General Type: Compliance Evaluation Inspection
Eval Date: 08-26-2021
Violations Found: Yes
Eval Type: Routine done by local agency
Eval Notes: Not reported
Eval Division: Riverside County Department of Env Health
Eval Program: UST
Eval Source: CERS,

Eval General Type: Compliance Evaluation Inspection
Eval Date: 08-27-2015
Violations Found: No
Eval Type: Routine done by local agency
Eval Notes: Delivered typed UST inspection report to facility. Initially cashier Arun Kumar refused to sign report. Then facility owner came and signed last page of report at time of inspection.
Eval Division: Riverside County Department of Env Health
Eval Program: UST
Eval Source: CERS,

Eval General Type: Compliance Evaluation Inspection
Eval Date: 08-29-2022
Violations Found: No
Eval Type: Routine done by local agency
Eval Notes: Not reported
Eval Division: Riverside County Department of Env Health
Eval Program: UST
Eval Source: CERS,

Eval General Type: Compliance Evaluation Inspection
Eval Date: 08-30-2019
Violations Found: No
Eval Type: Routine done by local agency
Eval Notes: Not reported
Eval Division: Riverside County Department of Env Health
Eval Program: UST
Eval Source: CERS,

Eval General Type: Compliance Evaluation Inspection
Eval Date: 08-31-2018
Violations Found: No
Eval Type: Routine done by local agency
Eval Notes: Not reported
Eval Division: Riverside County Department of Env Health
Eval Program: UST
Eval Source: CERS,

Eval General Type: Compliance Evaluation Inspection
Eval Date: 08-31-2018
Violations Found: Yes
Eval Type: Routine done by local agency
Eval Notes: - Monitoring certification was also being done on this date. It was informed that the company conducting the monitoring certification were

PALM SPRINGS OIL #6 (Continued) **1000294437**

going to supply the drums to store the hazardous waste from the certification. - During the inspection, inspector was unable to view the drums in the back shed area (inaccessible). Manager stated facility facility had not generated hazardous waste recently. Manager was instructed to provide access to hazardous waste drums so that it is easily accessible.

Eval Division: Riverside County Department of Env Health
Eval Program: HW
Eval Source: CERS,

Eval General Type: Compliance Evaluation Inspection
Eval Date: 09-21-2017
Violations Found: No
Eval Type: Routine done by local agency
Eval Notes: Not reported
Eval Division: Riverside County Department of Env Health
Eval Program: UST
Eval Source: CERS,

Eval General Type: Compliance Evaluation Inspection
Eval Date: 12-02-2022
Violations Found: Yes
Eval Type: Routine done by local agency
Eval Notes: Not reported
Eval Division: Corona Fire Department
Eval Program: HMRRP
Eval Source: CERS,

Eval General Type: Compliance Evaluation Inspection
Eval Date: 08-15-2024
Violations Found: No
Eval Type: Routine done by local agency
Eval Notes: Not reported
Eval Division: Riverside County Department of Env Health
Eval Program: UST
Eval Source: CERS,

Eval General Type: Compliance Evaluation Inspection
Eval Date: 08-29-2022
Violations Found: Yes
Eval Type: Routine done by local agency
Eval Notes: Not reported
Eval Division: Riverside County Department of Env Health
Eval Program: HW
Eval Source: CERS,

Eval General Type: Compliance Evaluation Inspection
Eval Date: 09-21-2017
Violations Found: Yes
Eval Type: Routine done by local agency
Eval Notes: Not reported
Eval Division: Riverside County Department of Env Health
Eval Program: UST
Eval Source: CERS,

Eval General Type: Compliance Evaluation Inspection
Eval Date: 10-12-2016

PALM SPRINGS OIL #6 (Continued) **1000294437**

Violations Found: Yes
Eval Type: Routine done by local agency
Eval Notes: Not reported
Eval Division: Corona Fire Department
Eval Program: HMRRP
Eval Source: CERS,

Eval General Type: Other/Unknown
Eval Date: 11-15-2019
Violations Found: No
Eval Type: Other, not routine, done by local agency
Eval Notes: Not reported
Eval Division: Corona Fire Department
Eval Program: HMRRP
Eval Source: CERS,

Eval General Type: Compliance Evaluation Inspection
Eval Date: 03-10-2014
Violations Found: Yes
Eval Type: Routine done by local agency
Eval Notes: Not reported
Eval Division: Riverside County Department of Env Health
Eval Program: HW
Eval Source: CERS,

Eval General Type: Compliance Evaluation Inspection
Eval Date: 03-27-2015
Violations Found: Yes
Eval Type: Routine done by local agency
Eval Notes: Not reported
Eval Division: Riverside County Department of Env Health
Eval Program: UST
Eval Source: CERS,

Eval General Type: Compliance Evaluation Inspection
Eval Date: 08-17-2023
Violations Found: No
Eval Type: Routine done by local agency
Eval Notes: Not reported
Eval Division: Riverside County Department of Env Health
Eval Program: UST
Eval Source: CERS,

Eval General Type: Other/Unknown
Eval Date: 08-29-2023
Violations Found: No
Eval Type: Other, not routine, done by local agency
Eval Notes: The violation was observed to be corrected.
Eval Division: Riverside County Department of Env Health
Eval Program: HW
Eval Source: CERS,

Eval General Type: Compliance Evaluation Inspection
Eval Date: 08-30-2019
Violations Found: Yes
Eval Type: Routine done by local agency
Eval Notes: Not reported

PALM SPRINGS OIL #6 (Continued) **1000294437**

Eval Division: Corona Fire Department
Eval Program: HMRRP
Eval Source: CERS,

Eval General Type: Compliance Evaluation Inspection
Eval Date: 08-31-2020
Violations Found: Yes
Eval Type: Routine done by local agency
Eval Notes: Not reported
Eval Division: Riverside County Department of Env Health
Eval Program: UST
Eval Source: CERS,

Eval General Type: Compliance Evaluation Inspection
Eval Date: 10-18-2016
Violations Found: Yes
Eval Type: Routine done by local agency
Eval Notes: Not reported
Eval Division: Riverside County Department of Env Health
Eval Program: HW
Eval Source: CERS,

Eval General Type: Other/Unknown
Eval Date: 12-20-2016
Violations Found: No
Eval Type: Other, not routine, done by local agency
Eval Notes: Not reported
Eval Division: Corona Fire Department
Eval Program: HMRRP
Eval Source: CERS,

Enforcement Action:
Site ID: 185166
Site Name: AAAA Fuel Inc.
Site Address: 401 W SIXTH ST
Site City: CORONA
Site Zip: 92882
Enf Action Date: 03-27-2015
Enf Action Type: Notice of Violation (Unified Program)
Enf Action Description: Notice of Violation Issued by the Inspector at the Time of Inspection
Enf Action Notes: Not reported
Enf Action Division: Riverside County Department of Env Health
Enf Action Program: HW
Enf Action Source: CERS,

Site ID: 185166
Site Name: AAAA Fuel Inc.
Site Address: 401 W SIXTH ST
Site City: CORONA
Site Zip: 92882
Enf Action Date: 03-10-2014
Enf Action Type: Notice of Violation (Unified Program)
Enf Action Description: Notice of Violation Issued by the Inspector at the Time of Inspection
Enf Action Notes: Not reported
Enf Action Division: Riverside County Department of Env Health
Enf Action Program: HW
Enf Action Source: CERS,

PALM SPRINGS OIL #6 (Continued) **1000294437**

Site ID: 185166
Site Name: AAAA Fuel Inc.
Site Address: 401 W SIXTH ST
Site City: CORONA
Site Zip: 92882
Enf Action Date: 03-10-2014
Enf Action Type: Notice of Violation (Unified Program)
Enf Action Description: Notice of Violation Issued by the Inspector at the Time of Inspection
Enf Action Notes: Not reported
Enf Action Division: Riverside County Department of Env Health
Enf Action Program: UST
Enf Action Source: CERS,

Site ID: 185166
Site Name: AAAA Fuel Inc.
Site Address: 401 W SIXTH ST
Site City: CORONA
Site Zip: 92882
Enf Action Date: 03-27-2015
Enf Action Type: Notice of Violation (Unified Program)
Enf Action Description: Notice of Violation Issued by the Inspector at the Time of Inspection
Enf Action Notes: Not reported
Enf Action Division: Riverside County Department of Env Health
Enf Action Program: UST
Enf Action Source: CERS,

Affiliation:
Affiliation Type Desc: CUPA District
Entity Name: Riverside Cnty Env Health
Entity Title: Not reported
Affiliation Address: 4065 County Circle Drive, Room 104
Affiliation City: Riverside
Affiliation State: CA
Affiliation Country: Not reported
Affiliation Zip: 92503
Affiliation Phone: (951) 358-5055,

Affiliation Type Desc: Environmental Contact
Entity Name: Amit Kumar
Entity Title: Not reported
Affiliation Address: 401 W. 6th Street
Affiliation City: Corona
Affiliation State: CA
Affiliation Country: Not reported
Affiliation Zip: 92882
Affiliation Phone: ,

Affiliation Type Desc: Operator
Entity Name: RAJ KUMAR
Entity Title: Not reported
Affiliation Address: Not reported
Affiliation City: Not reported
Affiliation State: Not reported
Affiliation Country: Not reported
Affiliation Zip: Not reported
Affiliation Phone: (951) 427-8303,

PALM SPRINGS OIL #6 (Continued) **1000294437**

Affiliation Type Desc:	UST Tank Operator
Entity Name:	RAJ KUMAR
Entity Title:	Not reported
Affiliation Address:	401 West, 6th Street
Affiliation City:	Corona
Affiliation State:	CA
Affiliation Country:	United States
Affiliation Zip:	92882
Affiliation Phone:	(951) 355-8986,

Affiliation Type Desc:	Document Preparer
Entity Name:	Dianne Fowler
Entity Title:	Not reported
Affiliation Address:	Not reported
Affiliation City:	Not reported
Affiliation State:	Not reported
Affiliation Country:	Not reported
Affiliation Zip:	Not reported
Affiliation Phone:	,

Affiliation Type Desc:	Parent Corporation
Entity Name:	Raj Service Station, Inc.
Entity Title:	Not reported
Affiliation Address:	Not reported
Affiliation City:	Not reported
Affiliation State:	Not reported
Affiliation Country:	Not reported
Affiliation Zip:	Not reported
Affiliation Phone:	,

Affiliation Type Desc:	UST Permit Applicant
Entity Name:	Raj Kumar
Entity Title:	OWNER / OPERATOR
Affiliation Address:	Not reported
Affiliation City:	Not reported
Affiliation State:	Not reported
Affiliation Country:	Not reported
Affiliation Zip:	Not reported
Affiliation Phone:	(951) 355-8986,

Affiliation Type Desc:	UST Property Owner Name
Entity Name:	RAJ KUMAR
Entity Title:	Not reported
Affiliation Address:	401 West, 6th Street
Affiliation City:	Corona
Affiliation State:	CA
Affiliation Country:	United States
Affiliation Zip:	92882
Affiliation Phone:	(951) 355-8986,

Affiliation Type Desc:	Facility Mailing Address
Entity Name:	Mailing Address
Entity Title:	Not reported
Affiliation Address:	401 W. 6th Street
Affiliation City:	Corona
Affiliation State:	CA
Affiliation Country:	Not reported

PALM SPRINGS OIL #6 (Continued) **1000294437**

Affiliation Zip: 92882
Affiliation Phone: ,

Affiliation Type Desc: Identification Signer
Entity Name: Raj Kumar
Entity Title: Owner / Operator
Affiliation Address: Not reported
Affiliation City: Not reported
Affiliation State: Not reported
Affiliation Country: Not reported
Affiliation Zip: Not reported
Affiliation Phone: ,

Affiliation Type Desc: Property Owner
Entity Name: AAAA Fueling Inc.
Entity Title: Not reported
Affiliation Address: 401 W. 6th Street
Affiliation City: Corona
Affiliation State: CA
Affiliation Country: United States
Affiliation Zip: 92882
Affiliation Phone: (951) 355-8986,

Affiliation Type Desc: UST Tank Owner
Entity Name: RAJ KUMAR
Entity Title: Not reported
Affiliation Address: 401 West, 6th Street
Affiliation City: Corona
Affiliation State: CA
Affiliation Country: United States
Affiliation Zip: 92882
Affiliation Phone: (951) 355-8986,

Affiliation Type Desc: Legal Owner
Entity Name: RAJ KUMAR
Entity Title: Not reported
Affiliation Address: 401 W. 6th Street
Affiliation City: Corona
Affiliation State: CA
Affiliation Country: United States
Affiliation Zip: 92882
Affiliation Phone: (951) 355-8986,

Name: EZ STOP
Address: 401 W SIXTH ST
City,State,Zip: CORONA, CA 92882
Site ID: 881215
CERS ID: T0606500539
CERS Description: Leaking Underground Storage Tank Cleanup Site

Affiliation:
Affiliation Type Desc: Local Agency Caseworker
Entity Name: SHARON BOLTINGHOUSE - RIVERSIDE COUNTY
Entity Title: Not reported
Affiliation Address: 3880 LEMON ST SUITE 200
Affiliation City: RIVERSIDE
Affiliation State: CA

PALM SPRINGS OIL #6 (Continued) **1000294437**

Affiliation Country: Not reported
Affiliation Zip: Not reported
Affiliation Phone: ,

D44 **EZ STOP** **UST FINDER RELEASE** **1028955742**
WSW **401 W SIXTH ST** **N/A**
< 1/8 **CORONA, CA 92882**
0.102 mi.
539 ft. **Site 7 of 17 in cluster D**

Relative: **Higher**
Actual: **664 ft.**

UST FINDER RELEASE:

Object ID:	69769
Facility ID:	Not reported
Lust ID:	CAT0606500539
Name:	EZ STOP
Address:	401 W SIXTH ST
City,State,Zip:	CORONA, CA 92882
Address Match Type:	PointAddress
Reported Date:	Not reported
Status:	No Further Action
Substance:	Not reported
Population within 1500ft:	2069
Domestic Wells within 1500ft:	0
Land Use:	Developed, Medium Intensity
Within SPA:	No
SPA PWS Facility ID:	Not reported
SPA Water Type:	Not reported
SPA Facility Type:	Not reported
SPA HUC12:	Not reported
Within WHPA:	Yes
WHPA PWS Facility ID:	CA3310037_10788
WHPA Water Type:	GW - Ground water
WHPA Facility Type:	WL - Well
WHPA HUC12:	180702030606
Within 100yr Floodplain:	No
Tribe:	Not reported
EPA Region:	9
NFA Letter 1:	Not reported
NFA Letter 2:	Not reported
NFA Letter 3:	Not reported
NFA Letter 4:	Not reported
Closed With Residual Contaminate:	Not reported
Coordinate Source:	Geocode
X Coord:	-117.57037
Y Coord:	33.87584
Latitude:	33.8758399999999
Longitude:	-117.570369999999

D45
WSW
< 1/8
0.102 mi.
539 ft.

AAAA FUEL INC.
401 W SIXTH ST
CORONA, CA 92882

Site 8 of 17 in cluster D

UST FINDER **1028192329**
N/A

Relative:
Higher

Actual:
664 ft.

UST FINDER:

Object ID:	736560
Facility ID:	CA10552270
Name:	AAAA FUEL INC.
Address:	401 W SIXTH ST
City,State,Zip:	CORONA, CA 92882
Address Match Type:	PointAddress
Open USTs:	3
Closed USTs:	Not reported
TOS USTs:	Not reported
Population 1500ft:	2044
Private Wells 1500ft:	0
Within 100yr Floodplain:	No
Land Use:	Developed, Medium Intensity
Within SPA:	Not reported
SPA PWS Facility ID:	Not reported
SPA Water Type:	Not reported
SPA Facility Type:	Not reported
SPA HUC12:	Not reported
Within WHPA:	Yes
WHPA PWS Facility ID:	CA3310037_10788
WHPA Water Type:	GW - Ground water
WHPA Facility Type:	WL - Well
WHPA HUC12:	180702030606
Facility Status:	Open UST(s)
Date of Last Inspection:	Not reported
EPA Region:	9
Tribe:	Not reported
Coordinate Source:	Geocode
X Coord:	-117.570345969
Y Coord:	33.8761529810001
Latitude:	33.876152981015
Longitude:	-117.570345968739

UST FINDER:

Object ID:	2273619
Facility ID:	CA10552270
Tank ID:	CA10552270-001_A Stand-alone Tank_1
Tank Status:	Open
Installation Date:	1998/11/05 15:59:59+00
Removal Date:	Not reported
Tank Capacity:	12000
Substances:	Regular Unleaded
Tank Wall Type:	Double Wall

Object ID:	2273620
Facility ID:	CA10552270
Tank ID:	CA10552270-002_A Stand-alone Tank_1
Tank Status:	Open
Installation Date:	1998/11/05 15:59:59+00
Removal Date:	Not reported
Tank Capacity:	8000
Substances:	Premium Unleaded
Tank Wall Type:	Double Wall

AAAA FUEL INC. (Continued) **1028192329**

Object ID:	2273621
Facility ID:	CA10552270
Tank ID:	CA10552270-003_A Stand-alone Tank_1
Tank Status:	Open
Installation Date:	1998/11/05 15:59:59+00
Removal Date:	Not reported
Tank Capacity:	12000
Substances:	Diesel
Tank Wall Type:	Double Wall

D46 **PALM SPRINGS OIL CO** **EDR Hist Auto** **1020535598**
WSW **401 W 6TH ST** **N/A**
< 1/8 **CORONA, CA 91720**
0.102 mi.
539 ft. **Site 9 of 17 in cluster D**

Relative: EDR Hist Auto
Higher

Actual:
664 ft.

Year:	Name:	Type:
1976	BOBS AUTO REPAIR & TUNE-UP	General Automotive Repair Shops
1977	BOBS AUTO REPAIR & TUNE-UP	General Automotive Repair Shops
1978	BOBS AUTO REPAIR & TUNE-UP	General Automotive Repair Shops
1979	BOBS AUTO REPAIR & TUNE-UP	General Automotive Repair Shops
1980	BOBS AUTO REPAIR & TUNE-UP	General Automotive Repair Shops
1982	BOBS AUTO REPAIR & TUNE-UP	General Automotive Repair Shops
1983	BOBS AUTO REPAIR & TUNE-UP	General Automotive Repair Shops
1985	BOBS AUTO REPAIR & TUNE-UP	General Automotive Repair Shops
1986	BOBS AUTO REPAIR & TUNE-UP	General Automotive Repair Shops
1986	G & G AUTO & TRUCK	General Automotive Repair Shops
1987	G & G AUTO & TRUCK	General Automotive Repair Shops
1987	J S AUTO REPAIR	General Automotive Repair Shops
1987	BOBS AUTO REPAIR & TUNE-UP	General Automotive Repair Shops
1988	G & G AUTO & TRUCK	General Automotive Repair Shops
1988	J S AUTO REPAIR	General Automotive Repair Shops
1991	MCCLAIN DALE	Engine Repair
1992	PALM SPRINGS OIL CO	Gasoline Service Stations
1992	MC CLAIN DALE	Engine Repair
1993	PALM SPRINGS OIL CO	Gasoline Service Stations
1994	PALM SPRINGS OIL CO	Gasoline Service Stations
1995	PALM SPRINGS OIL CO	Gasoline Service Stations
1996	PALM SPRINGS OIL CO	Gasoline Service Stations
1997	LUISS GENERAL MECHANIC	General Automotive Repair Shops
1998	LUISS GENERAL MECHANIC	General Automotive Repair Shops
1999	LUISS GENERAL MECHANIC	General Automotive Repair Shops
2003	ADVANCE GENERAL AUTO REPAIR	General Automotive Repair Shops
2003	MC CLAIN DALE	Engine Repair
2004	ADVANCE GENERAL AUTO REPAIR	General Automotive Repair Shops
2004	MC CLAIN DALE	Engine Repair
2004	CORONA ULTRMART GAS LQ MCHNICS	Gasoline Service Stations
2005	CORONA ULTRMART GAS LQ MCHNICS	Gasoline Service Stations
2005	MC CLAIN DALE	Engine Repair
2005	ADVANCE GENERAL AUTO REPAIR	General Automotive Repair Shops
2006	ADVANCE GENERAL AUTO REPAIR	General Automotive Repair Shops
2006	MC CLAIN DALE	Engine Repair
2006	CORONA ULTRMART GAS LQ MCHNICS	Gasoline Service Stations
2007	ADVANCE GENERAL AUTO REPAIR	General Automotive Repair Shops
2007	CORONA ULTRMART GAS LQ MCHNICS	Gasoline Service Stations

PALM SPRINGS OIL CO (Continued) **1020535598**

2007	MC CLAIN DALE	Engine Repair
2008	CORONA ULTRMART GAS LQ MCHNICS	Gasoline Service Stations
2008	MC CLAIN DALE	Engine Repair
2008	ADVANCE GENERAL AUTO REPAIR	General Automotive Repair Shops
2009	CORONA ULTRMART GAS LQ MCHNICS	Gasoline Service Stations
2010	CORONA ULTRMART GAS LQ MCHNICS	Gasoline Service Stations
2012	MIDTOWN VALERO	Gasoline Service Stations
2012	VICTORY AUTO SERVICE	Automotive Repair Shops, NEC
2013	VICTORY AUTO SERVICE	Automotive Repair Shops, NEC
2014	VICTORY AUTO SERVICE	Automotive Repair Shops, NEC

D47 **THE TEMAJ CAR FIX** **LUST** **S111345531**
WSW **401 W 6TH ST** **Cortese** **N/A**
< 1/8 **CORONA, CA 92882** **HWTS**
0.102 mi. **CERS**
539 ft. **Site 10 of 17 in cluster D**

Relative:
Higher

Actual:
664 ft.

LUST:

Name:	PALM SPRINGS OIL #6
Address:	401 W 6TH ST
City,State,Zip:	CORONA, CA 92882
Lead Agency:	RIVERSIDE COUNTY
Case Type:	LUST Cleanup Site

Geo Track:

Global Id:	T0606500314
Latitude:	33.8762543971531
Longitude:	-117.570416536211
Status:	Completed - Case Closed
Status Date:	04/24/1995
Case Worker:	RIV
RB Case Number:	083302229T
Local Agency:	RIVERSIDE COUNTY
File Location:	Local Agency Warehouse
Local Case Number:	921036
Potential Media Affect:	Soil
Potential Contaminants of Concern:	Waste Oil / Motor / Hydraulic / Lubricating
EPA Region:	9
Coordinate Source:	Google Map Move
Quantity Released Gallons:	Not reported
Begin Date:	11/05/1992
Leak Reported Date:	11/13/1992
How Discovered:	Tank Closure
How Discovered Description:	Not reported
Discharge Source:	Other
Discharge Cause:	Unknown
Stop Method:	Close and Remove Tank
Stop Description:	Not reported
No Further Action Date:	04/24/1995
CA Water Watershed Name:	Santa Ana River - Middle Santa Ana River - Temescal (801.25)
Dwr Groundwater Subbasin Name:	Upper Santa Ana Valley - Temescal (8-002.09)
Disadvantaged Community:	Not reported
CA Enviroscreen 3 Score:	91-95%
CA Enviroscreen 4 Score:	90-95%
Military DOD Site:	No
Facility Project Subtype:	Not reported
RWQCB Region:	SANTA ANA RWQCB (REGION 8)
Claim Number:	Not reported

THE TEMAJ CAR FIX (Continued) **S111345531**

Claim Status: Not reported
Site History: Not reported

LUST:
Global Id: T0606500314
Contact Type: Local Agency Caseworker - Primary Caseworker
Contact Name: Riverside County LOP
Organization Name: RIVERSIDE COUNTY
Address: 3880 LEMON ST SUITE 200
City: RIVERSIDE
Email: Not reported
Phone Number: 9519558980

LUST:
Global Id: T0606500314
Action Type: Other
Date: 11/05/1992
Action: Leak Discovery

Global Id: T0606500314
Action Type: ENFORCEMENT
Date: 01/23/1995
Action: File review - #RCDEH Site File

Global Id: T0606500314
Action Type: Other
Date: 11/13/1992
Action: Leak Reported

Global Id: T0606500314
Action Type: ENFORCEMENT
Date: 01/24/1995
Action: Closure/No Further Action Letter - #Riv Co closure

Global Id: T0606500314
Action Type: Other
Date: 11/13/1992
Action: Leak Stopped

LUST:
Global Id: T0606500314
Status: Open - Case Begin Date
Status Date: 11/05/1992

Global Id: T0606500314
Status: Open - Site Assessment
Status Date: 12/16/1992

Global Id: T0606500314
Status: Open - Site Assessment
Status Date: 01/22/1993

Global Id: T0606500314
Status: Completed - Case Closed
Status Date: 04/24/1995

THE TEMAJ CAR FIX (Continued) **S111345531**

CORTESE:

Name:	PALM SPRINGS OIL #6
Address:	401 W 6TH ST
City,State,Zip:	CORONA, CA 92882
Region:	CORTESE
Envirostor Id:	Not reported
Global ID:	T0606500314
Site/Facility Type:	LUST CLEANUP SITE
Cleanup Status:	COMPLETED - CASE CLOSED
Status Date:	Not reported
Site Code:	Not reported
Latitude:	Not reported
Longitude:	Not reported
Owner:	Not reported
Enf Type:	Not reported
Swat R:	Not reported
Flag:	active
Order No:	Not reported
Waste Discharge System No:	Not reported
Effective Date:	Not reported
Region 2:	Not reported
WID Id:	Not reported
Solid Waste Id No:	Not reported
Waste Management Uit Name:	Not reported
File Name:	Active Open

HWTS:

Name:	THE TEMAJ CAR FIX
Address:	401 W 6TH ST
Address 2:	Not reported
City,State,Zip:	CORONA, CA 92882
EPA ID:	CAL000462827
Inactive Date:	06/30/2021
Create Date:	05/25/2021
Last Act Date:	Not reported
Mailing Name:	Not reported
Mailing Address:	401 W 6TH ST
Mailing Address 2:	Not reported
Mailing City,State,Zip:	CORONA, CA 92882
Owner Name:	RUBEN TEMAJ
Owner Address:	401 W 6TH ST
Owner Address 2:	Not reported
Owner City,State,Zip:	CORONA, CA 92882
Owner Phone:	Not reported
Owner Fax:	Not reported
Contact Name:	RUBEN TEMAJ
Contact Address:	401 W 6TH ST
Contact Address 2:	Not reported
City,State,Zip:	CORONA, CA 92882
Contact Phone:	Not reported
Contact Fax:	Not reported
Facility Status:	Inactive
Facility Type:	PERMANENT
Category:	STATE
Latitude:	33.87615298
Longitude:	-117.57034597

THE TEMAJ CAR FIX (Continued) **S111345531**

NAICS:

EPA ID:	CAL000462827
Create Date:	2021-05-25 16:45:14.047
NAICS Code:	811111
NAICS Description:	General Automotive Repair
Issued EPA ID Date:	2021-05-25 16:45:14.03700
Inactive Date:	Not reported
Facility Name:	THE TEMAJ CAR FIX
Facility Address:	401 W 6TH ST
Facility Address 2:	Not reported
Facility City:	CORONA
Facility County:	Not reported
Facility State:	CA
Facility Zip:	92882

Name:	BK OIL & MINIMART
Address:	401 W 6TH ST
Address 2:	Not reported
City,State,Zip:	CORONA, CA 92882
EPA ID:	CAL000380823
Inactive Date:	06/30/2013
Create Date:	12/07/2012
Last Act Date:	Not reported
Mailing Name:	Not reported
Mailing Address:	14432 HARRINGTON ST
Mailing Address 2:	Not reported
Mailing City,State,Zip:	CORONA, CA 92882
Owner Name:	KHALID KHAN
Owner Address:	14432 HARRINGTON ST
Owner Address 2:	Not reported
Owner City,State,Zip:	CORONA, CA 92882
Owner Phone:	Not reported
Owner Fax:	Not reported
Contact Name:	KARLO AVILA
Contact Address:	401 W 6TH ST
Contact Address 2:	Not reported
City,State,Zip:	CORONA, CA 92882
Contact Phone:	Not reported
Contact Fax:	Not reported
Facility Status:	Inactive
Facility Type:	PERMANENT
Category:	STATE
Latitude:	33.87612
Longitude:	-117.57032

NAICS:

EPA ID:	CAL000380823
Create Date:	2012-12-07 11:20:49.887
NAICS Code:	99999
NAICS Description:	Not Otherwise Specified
Issued EPA ID Date:	2012-12-07 11:20:49.87700
Inactive Date:	2013-06-30 00:00:00
Facility Name:	BK OIL & MINIMART
Facility Address:	401 W 6TH ST
Facility Address 2:	Not reported
Facility City:	CORONA

THE TEMAJ CAR FIX (Continued) **S111345531**

Facility County: Not reported
Facility State: CA
Facility Zip: 92882

CERS:
Name: PALM SPRINGS OIL #6
Address: 401 W 6TH ST
City,State,Zip: CORONA, CA 92882
Site ID: 903556
CERS ID: T0606500314
CERS Description: Leaking Underground Storage Tank Cleanup Site

Affiliation:
Affiliation Type Desc: Local Agency Caseworker
Entity Name: Riverside County LOP - RIVERSIDE COUNTY
Entity Title: Not reported
Affiliation Address: 3880 LEMON ST SUITE 200
Affiliation City: RIVERSIDE
Affiliation State: CA
Affiliation Country: Not reported
Affiliation Zip: Not reported
Affiliation Phone: 9519558980,

D48 **AAAA FUELING INC** **RCRA NonGen / NLR** **1024852030**
WSW **401 W 6TH ST** **E MANIFEST** **CAL000410930**
< 1/8 **CORONA, CA 92882**
0.102 mi.
539 ft. **Site 11 of 17 in cluster D**

Relative: **Higher**
Actual: **664 ft.**

RCRA Listings:
Date Form Received by Agency: 20151007
Handler Name: Aaaa Fueling Inc
Handler Address: 401 W 6th St
Handler City,State,Zip: CORONA, CA 92882-3352
EPA ID: CAL000410930
Contact Name: RAJ KUMAR
Contact Address: 401 W 6TH ST
Contact City,State,Zip: CORONA, CA 92882-3352
Contact Telephone: 951-427-8303
Contact Fax: Not reported
Contact Email: AMITKUMAR909@GMAIL.COM
Contact Title: Not reported
EPA Region: 09
Land Type: Not reported
Federal Waste Generator Description: Not a generator, verified
Non-Notifier: Not reported
Biennial Report Cycle: Not reported
Accessibility: Not reported
Active Site Indicator: Handler Activities
State District Owner: Not reported
State District: Not reported
Mailing Address: 401 W 6TH ST
Mailing City,State,Zip: CORONA, CA 92882-3352
Owner Name: Raj Kumar
Owner Type: Other
Operator Name: Raj Kumar

AAAA FUELING INC (Continued) **1024852030**

Operator Type:	Other
Short-Term Generator Activity:	No
Importer Activity:	No
Mixed Waste Generator:	No
Transporter Activity:	No
Transfer Facility Activity:	No
Recycler Activity with Storage:	No
Small Quantity On-Site Burner Exemption:	No
Smelting Melting and Refining Furnace Exemption:	No
Underground Injection Control:	No
Off-Site Waste Receipt:	No
Universal Waste Indicator:	Yes
Universal Waste Destination Facility:	Yes
Federal Universal Waste:	No
Active Site State-Reg Handler:	---
Federal Facility Indicator:	Not reported
Hazardous Secondary Material Indicator:	N
Sub-Part K Indicator:	Not reported
2018 GPRA Permit Baseline:	Not on the Baseline
2018 GPRA Renewals Baseline:	Not on the Baseline
202 GPRA Corrective Action Baseline:	No
Subject to Corrective Action Universe:	No
Non-TSDFs Where RCRA CA has Been Imposed Universe:	No
Corrective Action Priority Ranking:	No NCAPS ranking
Environmental Control Indicator:	No
Institutional Control Indicator:	No
Human Exposure Controls Indicator:	N/A
Groundwater Controls Indicator:	N/A
Significant Non-Complier Universe:	No
Unaddressed Significant Non-Complier Universe:	No
Addressed Significant Non-Complier Universe:	No
Significant Non-Complier With a Compliance Schedule Universe:	No
Financial Assurance Required:	Not reported
Handler Date of Last Change:	20180906
Recognized Trader-Importer:	No
Recognized Trader-Exporter:	No
Importer of Spent Lead Acid Batteries:	No
Exporter of Spent Lead Acid Batteries:	No
Recycler Activity Without Storage:	No
Manifest Broker:	No
Sub-Part P Indicator:	No

Handler - Owner Operator:

Owner/Operator Indicator:	Owner
Owner/Operator Name: RAJ KUMAR	
Legal Status:	Other
Date Became Current:	Not reported
Date Ended Current:	Not reported
Owner/Operator Address:	401 W 6TH ST
Owner/Operator City,State,Zip:	CORONA, CA 92882-3352
Owner/Operator Telephone:	951-427-8303
Owner/Operator Telephone Ext:	Not reported
Owner/Operator Fax:	Not reported
Owner/Operator Email:	Not reported
Owner/Operator Indicator:	Operator

AAAA FUELING INC (Continued) **1024852030**

Owner/Operator Name: RAJ KUMAR
Legal Status: Other
Date Became Current: Not reported
Date Ended Current: Not reported
Owner/Operator Address: 401 W 6TH ST
Owner/Operator City,State,Zip: CORONA, CA 92882-3352
Owner/Operator Telephone: 951-427-8303
Owner/Operator Telephone Ext: Not reported
Owner/Operator Fax: Not reported
Owner/Operator Email: Not reported

Historic Generators:
Receive Date: 20151007
Handler Name: AAAA FUELING INC
Federal Waste Generator Description: Not a generator, verified
State District Owner: Not reported
Large Quantity Handler of Universal Waste: No
Recognized Trader Importer: No
Recognized Trader Exporter: No
Spent Lead Acid Battery Importer: No
Spent Lead Acid Battery Exporter: No
Current Record: Yes
Non Storage Recycler Activity: Not reported
Electronic Manifest Broker: Not reported

List of NAICS Codes and Descriptions:
NAICS Code: 44719
NAICS Description: Other Gasoline Stations

Facility Has Received Notices of Violations:
Violations: No Violations Found

Evaluation Action Summary:
Evaluations: No Evaluations Found

E MANIFEST:
Manifest Tracking Number: 025558688JJK
Last Updated Date: 20230619
Shipped Date: 20230601
Received Date: 20230612
Manifest Status: Signed
Submission Type: DataImage5Copy
Origin Type: Service
Generator EPA ID: CAL000410930
Generator Name: Aaaa Fueling Inc
Generator Location Street Number: Not reported
Generator Location Street 1: 401 W 6TH ST
Generator Location Street 2: Not reported
Generator Location City: CORONA
Generator Location State: CA
Generator Location Zip: 92882-3352
Generator Mail Street Number: Not reported
Generator Mail Street 1: 401 W 6TH ST
Generator Mail Street 2: Not reported

AAAA FUELING INC (Continued) **1024852030**

Generator Mail City:	CORONA
Generator Mail Zip:	92882-3352
Generator Mail State:	CA
Generator Contact Company Name:	Not reported
Designated Facility EPA ID:	CAT080013352
Designated Facility Name:	World Oil Recycling
Designated Facility Mail Street Number:	2000
Designated Facility Mail Street 1:	CA90222 CA037US 2000
Designated Facility Mail Street 2:	N. ALAMEDA STREET
Designated Facility Mail City:	COMPTON
Designated Facility Mail Zip:	90222
Designated Facility Mail State:	CA
Designated Facility Location Street Number:	2000
Designated Facility Location Street 1:	N. ALAMEDA STREET
Designated Facility Location Street 2:	Not reported
Designated Facility Location City:	COMPTON
Designated Facility Location Zip:	90222-0000
Designated Facility Location State:	CA
Designated Facility Contact Company Name:	Not reported
Manifest Residue Indicator:	N
Rejection Indicator:	N

Manifest Tracking Number:	017783359JJK
Last Updated Date:	20181031
Shipped Date:	20181009
Received Date:	20181022
Manifest Status:	Signed
Submission Type:	DataImage5Copy
Origin Type:	Service
Generator EPA ID:	CAL000410930
Generator Name:	Aaaa Fueling Inc
Generator Location Street Number:	Not reported
Generator Location Street 1:	401 W 6TH ST
Generator Location Street 2:	Not reported
Generator Location City:	CORONA
Generator Location State:	CA
Generator Location Zip:	92882-3352
Generator Mail Street Number:	Not reported
Generator Mail Street 1:	401 W 6TH ST
Generator Mail Street 2:	Not reported
Generator Mail City:	CORONA
Generator Mail Zip:	92882-3352
Generator Mail State:	CA
Generator Contact Company Name:	Not reported
Designated Facility EPA ID:	CAT080013352
Designated Facility Name:	Demenno Kerdoon
Designated Facility Mail Street Number:	2000
Designated Facility Mail Street 1:	Not reported
Designated Facility Mail Street 2:	2000 N. ALAMEDA STREET
Designated Facility Mail City:	COMPTON
Designated Facility Mail Zip:	90222
Designated Facility Mail State:	CA
Designated Facility Location Street Number:	2000
Designated Facility Location Street 1:	2000 N. ALAMEDA STREET
Designated Facility Location Street 2:	Not reported
Designated Facility Location City:	COMPTON
Designated Facility Location Zip:	90222

AAAA FUELING INC (Continued) **1024852030**

Designated Facility Location State: CA
Designated Facility Contact Company Name: Not reported
Manifest Residue Indicator: N
Rejection Indicator: N

Transporter:
Manifest Tracking Number: 017783359JJK
Transporter Line Number: 1
Transporter EPA ID: CAD028277036
Transporter Name: Asbury Environmental Services Dba World Oil Enviromental Services

Waste Line:
Manifest Tracking Number: 017783359JJK
Waste Line Number: 1
U.S. DOT Hazardous Indicator: Y
U.S. DOT ID Number: UN1993
U.S. DOT Description: Rq, Un1993, Waste Flammable Liquids N.O.S., (Gasoline) 3, Pgii
Non-Hazardous Waste Description: Not reported
Number of Containers: 3
Container Type Code: DM
Container Type Description: Metal drums, barrels, kegs
Waste Quantity: 165
Quantity Unit of Measure Code: G
Quantity Unit of Measure Description: Gallons
Waste Quantity, in Tons: 0.6880734
Acute Waste Quantity, in Tons: 0
Non-Acute Waste Quantity, in Tons: 0.6880734
Waste Quantity, in Kilograms: 624.1032
Acute Waste Quantity, in Kilograms: 0
Non-Acute Waste Quantity, in Kilorgrams: 624.1032
Management Method Code: H039
Management Method Description: OTHER RECOVERY OR RECLAMATION FOR REUSE
Waste Residue Indicator: N
Quantity Discrepancy Indicator: N
Waste Type Discrepancy Indicator: N
Waste Density: Not reported
Waste Density Unit of Measure Code: Not reported
Waste Density Unit of Measure Description: Not reported
Form Code: Not reported
Form Code Description: Not reported
Source Code: Not reported
Source Code Description: Not reported
Waste Minimization Code: Not reported
Waste Minimization Code Description: Not reported
Consent Number: Not reported
EPA Waste Indicator: Y
Federal Waste Codes: D001, D018
Quantity Haz Kg: 624.1032
Quantity Haz Tons: 0.6880734
Quantity Non Haz Kg: 0
Quantity Non Haz Tons: 0
State Waste Codes: CA-343

C49 **UNOCAL #6216** **UST FINDER RELEASE** **1029124149**
NE **304 S S MAIN ST** **N/A**
< 1/8 **CORONA, CA 91720**
0.105 mi.
555 ft. **Site 16 of 16 in cluster C**

Relative: **Lower**
Actual: **646 ft.**

UST FINDER RELEASE:

Object ID:	69779
Facility ID:	Not reported
Lust ID:	CAT0606500419
Name:	UNOCAL #6216
Address:	304 S S MAIN ST
City,State,Zip:	CORONA, CA 91720
Address Match Type:	PointAddress
Reported Date:	Not reported
Status:	No Further Action
Substance:	Not reported
Population within 1500ft:	1472
Domestic Wells within 1500ft:	0
Land Use:	Developed, Medium Intensity
Within SPA:	No
SPA PWS Facility ID:	Not reported
SPA Water Type:	Not reported
SPA Facility Type:	Not reported
SPA HUC12:	Not reported
Within WHPA:	Yes
WHPA PWS Facility ID:	CA3310037_10788
WHPA Water Type:	GW - Ground water
WHPA Facility Type:	WL - Well
WHPA HUC12:	180702030606
Within 100yr Floodplain:	No
Tribe:	Not reported
EPA Region:	9
NFA Letter 1:	Not reported
NFA Letter 2:	Not reported
NFA Letter 3:	Not reported
NFA Letter 4:	Not reported
Closed With Residual Contaminate:	Not reported
Coordinate Source:	Geocode
X Coord:	-117.56613
Y Coord:	33.8781700000001
Latitude:	33.8781699999999
Longitude:	-117.56613

D50 **HOOVER S GARAGE** **EDR Hist Auto** **1009018056**
SW **414-24 W 6TH ST** **N/A**
< 1/8 **CORONA, CA**
0.112 mi.
594 ft. **Site 12 of 17 in cluster D**

Relative: **Higher**
Actual: **668 ft.**

EDR Hist Auto

Year:	Name:	Type:
1939	HOOVER S GARAGE	GAS & OIL SERVICE STATIONS
1939	HOOVER S GARAGE	AUTO REPAIRERS

D51 **ROSS WALTER** **EDR Hist Auto** **1009019216**
SW **422 W 6TH ST** **N/A**
< 1/8 **CORONA, CA**
0.117 mi.
616 ft. **Site 13 of 17 in cluster D**

Relative: EDR Hist Auto
Higher

Actual: Year: Name: Type:
668 ft. 1927 ROSS WALTER AUTOMOBILE REPAIRING

E52 **CHEVRON DLR, SS#9-9010, WARREN SHINE DBA** **RCRA-SQG** **1006805045**
ENE **309 S MAIN ST** **FINDS** **CAR000120170**
1/8-1/4 **CORONA, CA 92882** **E MANIFEST**
0.127 mi.
673 ft. **Site 1 of 13 in cluster E**

Relative: RCRA Listings:
Lower

Actual:
647 ft.

Date Form Received by Agency:		20240814
Handler Name:		Chevron 99010
Handler Address:		S Main St.
Handler City,State,Zip:		CORONA, CA 92880
EPA ID:		CAR000120170
Contact Name:		MICHELLE FRENGS
Contact Address:		PO BOX 6004
Contact City,State,Zip:		SAN RAMON, CA 94583
Contact Telephone:		877-386-6044
Contact Fax:		Not reported
Contact Email:		NAWTDESK@CHEVRON.COM
Contact Title:		Not reported
EPA Region:		09
Land Type:		Private
Federal Waste Generator Description:		Small Quantity Generator
Non-Notifier:		Not reported
Biennial Report Cycle:		Not reported
Accessibility:		Not reported
Active Site Indicator:		Handler Activities
State District Owner:		Not reported
State District:		Not reported
Mailing Address:		PO BOX 6004
Mailing City,State,Zip:		SAN RAMON, CA 94583
Owner Name:	Chevron Usa Inc.	
Owner Type:		Private
Operator Name:	Chevron Usa Inc.	
Operator Type:		Private
Short-Term Generator Activity:		No
Importer Activity:		No
Mixed Waste Generator:		No
Transporter Activity:		No
Transfer Facility Activity:		No
Recycler Activity with Storage:		No
Small Quantity On-Site Burner Exemption:		No
Smelting Melting and Refining Furnace Exemption:		No
Underground Injection Control:		No
Off-Site Waste Receipt:		No
Universal Waste Indicator:		No
Universal Waste Destination Facility:		No
Federal Universal Waste:		No
Active Site State-Reg Handler:		---
Federal Facility Indicator:		Not reported

CHEVRON DLR, SS#9-9010, WARREN SHINE DBA (Continued) **1006805045**

Hazardous Secondary Material Indicator:	N
Sub-Part K Indicator:	Not reported
2018 GPRA Permit Baseline:	Not on the Baseline
2018 GPRA Renewals Baseline:	Not on the Baseline
202 GPRA Corrective Action Baseline:	No
Subject to Corrective Action Universe:	No
Non-TSDFs Where RCRA CA has Been Imposed Universe:	No
Corrective Action Priority Ranking:	No NCAPS ranking
Environmental Control Indicator:	No
Institutional Control Indicator:	No
Human Exposure Controls Indicator:	N/A
Groundwater Controls Indicator:	N/A
Significant Non-Complier Universe:	No
Unaddressed Significant Non-Complier Universe:	No
Addressed Significant Non-Complier Universe:	No
Significant Non-Complier With a Compliance Schedule Universe:	No
Financial Assurance Required:	Not reported
Handler Date of Last Change:	20240822
Recognized Trader-Importer:	No
Recognized Trader-Exporter:	No
Importer of Spent Lead Acid Batteries:	No
Exporter of Spent Lead Acid Batteries:	No
Recycler Activity Without Storage:	No
Manifest Broker:	No
Sub-Part P Indicator:	No

Biennial: List of Years
Year: 2005

Click Here for Biennial Reporting System Data:

Hazardous Waste Summary:
Waste Code: D001
Waste Description: Ignitable Waste

Waste Code: D018
Waste Description: Benzene

Handler - Owner Operator:

Owner/Operator Indicator:	Operator
Owner/Operator Name: CHEVRON USA INC.	
Legal Status:	Private
Date Became Current:	19740904
Date Ended Current:	Not reported
Owner/Operator Address:	PO BOX 6004
Owner/Operator City,State,Zip:	SAN RAMON, CA 94583
Owner/Operator Telephone:	877-386-6044
Owner/Operator Telephone Ext:	Not reported
Owner/Operator Fax:	Not reported
Owner/Operator Email:	NAWTDESK@CHEVRON.COM

Owner/Operator Indicator:	Operator
Owner/Operator Name: CHEVRON USA INC.	
Legal Status:	Private
Date Became Current:	19740904
Date Ended Current:	Not reported

CHEVRON DLR, SS#9-9010, WARREN SHINE DBA (Continued) **1006805045**

Owner/Operator Address: Not reported
Owner/Operator City,State,Zip: Not reported
Owner/Operator Telephone: Not reported
Owner/Operator Telephone Ext: Not reported
Owner/Operator Fax: Not reported
Owner/Operator Email: Not reported

Owner/Operator Indicator: Owner
Owner/Operator Name: CHEVRON USA INC.
Legal Status: Private
Date Became Current: 19740904
Date Ended Current: Not reported
Owner/Operator Address: PO BOX 6004
Owner/Operator City,State,Zip: SAN RAMON, CA 94583
Owner/Operator Telephone: Not reported
Owner/Operator Telephone Ext: Not reported
Owner/Operator Fax: Not reported
Owner/Operator Email: Not reported

Owner/Operator Indicator: Owner
Owner/Operator Name: CHEVRON USA INC.
Legal Status: Private
Date Became Current: 19740904
Date Ended Current: Not reported
Owner/Operator Address: PO BOX 6004
Owner/Operator City,State,Zip: SAN RAMON, CA 94583
Owner/Operator Telephone: 877-386-6044
Owner/Operator Telephone Ext: Not reported
Owner/Operator Fax: Not reported
Owner/Operator Email: NAWTDESK@CHEVRON.COM

Owner/Operator Indicator: Owner
Owner/Operator Name: CHEVRON PRODUCTS CO
Legal Status: Private
Date Became Current: Not reported
Date Ended Current: Not reported
Owner/Operator Address: P O BOX 6004
Owner/Operator City,State,Zip: SAN RAMON, CA 94583
Owner/Operator Telephone: 925-842-5931
Owner/Operator Telephone Ext: Not reported
Owner/Operator Fax: Not reported
Owner/Operator Email: Not reported

Historic Generators:
Receive Date: 20020516
Handler Name: CHEVRON STATION NO 99010
Federal Waste Generator Description: Small Quantity Generator
State District Owner: Not reported
Large Quantity Handler of Universal Waste: No
Recognized Trader Importer: No
Recognized Trader Exporter: No
Spent Lead Acid Battery Importer: No
Spent Lead Acid Battery Exporter: No
Current Record: No
Non Storage Recycler Activity: Not reported
Electronic Manifest Broker: Not reported

CHEVRON DLR, SS#9-9010, WARREN SHINE DBA (Continued) **1006805045**

Receive Date:		20240814
Handler Name:	CHEVRON 99010	
Federal Waste Generator Description:		Small Quantity Generator
State District Owner:		Not reported
Large Quantity Handler of Universal Waste:		No
Recognized Trader Importer:		No
Recognized Trader Exporter:		No
Spent Lead Acid Battery Importer:		No
Spent Lead Acid Battery Exporter:		No
Current Record:		Yes
Non Storage Recycler Activity:		No
Electronic Manifest Broker:		No

Receive Date:		20060216
Handler Name:	CHEVRON 99010	
Federal Waste Generator Description:		Large Quantity Generator
State District Owner:		Not reported
Large Quantity Handler of Universal Waste:		No
Recognized Trader Importer:		No
Recognized Trader Exporter:		No
Spent Lead Acid Battery Importer:		No
Spent Lead Acid Battery Exporter:		No
Current Record:		No
Non Storage Recycler Activity:		Not reported
Electronic Manifest Broker:		Not reported

List of NAICS Codes and Descriptions:

NAICS Code:	44719
NAICS Description:	Other Gasoline Stations

NAICS Code:	45711
NAICS Description:	Gasoline Stations With Convenience Stores

Facility Has Received Notices of Violations:

Violations:	No Violations Found

Evaluation Action Summary:

Evaluations:	No Evaluations Found

FINDS:

Registry ID:	110055760332

Click Here for FRS Facility Detail Report:

Environmental Interest/Information System:

The California Environmental Reporting System (CERS) is a statewide web-based user and information exchange system to support over 140,000 regulated businesses and over 130 local agencies in electronically collecting and reporting significant hazardous materials, hazardous waste and compliance and enforcement data as mandated by California law. Under oversight by Cal/EPA, certified local governing agencies (Unified Program Agencies - UPAs) consolidate, coordinate and provide consistent regulatory activities for six state and federal environmental programs.
The California Environmental Protection Agency (CalEPA) has recently

CHEVRON DLR, SS#9-9010, WARREN SHINE DBA (Continued) **1006805045**

implemented a new data warehouse system (nSite). This data warehouse combines and merges facility and site information from five different systems managed within CalEPA. The five systems are: California Environmental Reporting System (CERS),EnviroStor, GeoTracker, California Integrated Water Quality System (CIWQS), andToxic Release Inventory (TRI).

Registry ID: 110071775269

Click Here for FRS Facility Detail Report:

Environmental Interest/Information System:

Click this hyperlink while viewing on your computer to access additional FINDS: detail in the EDR Site Report.

E MANIFEST:

Manifest Tracking Number:	012314356FLE
Last Updated Date:	20190827
Shipped Date:	20190307
Received Date:	20190319
Manifest Status:	Corrected
Submission Type:	DataImage5Copy
Origin Type:	Service
Generator EPA ID:	CAR000120170
Generator Name:	Chevron Products Company
Generator Location Street Number:	Not reported
Generator Location Street 1:	CHEVRON 99010
Generator Location Street 2:	309 South Main Street
Generator Location City:	CORONA
Generator Location State:	CA
Generator Location Zip:	92882
Generator Mail Street Number:	Not reported
Generator Mail Street 1:	PO Box 6004
Generator Mail Street 2:	Not reported
Generator Mail City:	San Ramon
Generator Mail Zip:	94583
Generator Mail State:	CA
Generator Contact Company Name:	Not reported
Designated Facility EPA ID:	CAD044429835
Designated Facility Name:	Clean Harbors Wilmington Llc
Designated Facility Mail Street Number:	Not reported
Designated Facility Mail Street 1:	Not reported
Designated Facility Mail Street 2:	1737 East Denni Street
Designated Facility Mail City:	Wilmington
Designated Facility Mail Zip:	90744
Designated Facility Mail State:	CA
Designated Facility Location Street Number:	Not reported
Designated Facility Location Street 1:	1737 East Denni Street
Designated Facility Location Street 2:	Not reported
Designated Facility Location City:	Wilmington
Designated Facility Location Zip:	90744
Designated Facility Location State:	CA
Designated Facility Contact Company Name:	Not reported
Manifest Residue Indicator:	N
Rejection Indicator:	N

Manifest Tracking Number:	012314358FLE
Last Updated Date:	20190827

CHEVRON DLR, SS#9-9010, WARREN SHINE DBA (Continued) **1006805045**

Shipped Date:	20190307
Received Date:	20190319
Manifest Status:	Corrected
Submission Type:	DataImage5Copy
Origin Type:	Service
Generator EPA ID:	CAR000120170
Generator Name:	Chevron Products Company
Generator Location Street Number:	Not reported
Generator Location Street 1:	CHEVRON 99010
Generator Location Street 2:	309 South Main Street
Generator Location City:	CORONA
Generator Location State:	CA
Generator Location Zip:	92882
Generator Mail Street Number:	Not reported
Generator Mail Street 1:	PO Box 6004
Generator Mail Street 2:	Not reported
Generator Mail City:	San Ramon
Generator Mail Zip:	94583
Generator Mail State:	CA
Generator Contact Company Name:	Not reported
Designated Facility EPA ID:	CAD044429835
Designated Facility Name:	Clean Harbors Wilmington Llc
Designated Facility Mail Street Number:	Not reported
Designated Facility Mail Street 1:	Not reported
Designated Facility Mail Street 2:	1737 East Denni Street
Designated Facility Mail City:	Wilmington
Designated Facility Mail Zip:	90744
Designated Facility Mail State:	CA
Designated Facility Location Street Number:	Not reported
Designated Facility Location Street 1:	1737 East Denni Street
Designated Facility Location Street 2:	Not reported
Designated Facility Location City:	Wilmington
Designated Facility Location Zip:	90744
Designated Facility Location State:	CA
Designated Facility Contact Company Name:	Not reported
Manifest Residue Indicator:	N
Rejection Indicator:	N

Manifest Tracking Number:	017344090FLE
Last Updated Date:	20230508
Shipped Date:	20230330
Received Date:	20230418
Manifest Status:	Signed
Submission Type:	DataImage5Copy
Origin Type:	Service
Generator EPA ID:	CAR000120170
Generator Name:	Chevron Products Company
Generator Location Street Number:	Not reported
Generator Location Street 1:	CHEVRON 99010
Generator Location Street 2:	309 South Main Street
Generator Location City:	CORONA
Generator Location State:	CA
Generator Location Zip:	92882
Generator Mail Street Number:	Not reported
Generator Mail Street 1:	PO Box 6004
Generator Mail Street 2:	Not reported
Generator Mail City:	San Ramon

CHEVRON DLR, SS#9-9010, WARREN SHINE DBA (Continued) **1006805045**

Generator Mail Zip:	94583
Generator Mail State:	CA
Generator Contact Company Name:	Chevron Products Company
Designated Facility EPA ID:	CAD044429835
Designated Facility Name:	Clean Harbors Wilmington Llc
Designated Facility Mail Street Number:	Not reported
Designated Facility Mail Street 1:	Not reported
Designated Facility Mail Street 2:	1737 East Denni Street
Designated Facility Mail City:	Wilmington
Designated Facility Mail Zip:	90744
Designated Facility Mail State:	CA
Designated Facility Location Street Number:	Not reported
Designated Facility Location Street 1:	1737 East Denni Street
Designated Facility Location Street 2:	Not reported
Designated Facility Location City:	Wilmington
Designated Facility Location Zip:	90744
Designated Facility Location State:	CA
Designated Facility Contact Company Name:	Not reported
Manifest Residue Indicator:	N
Rejection Indicator:	N

Manifest Tracking Number:	013530670FLE
Last Updated Date:	20230802
Shipped Date:	20190805
Received Date:	20190816
Manifest Status:	Corrected
Submission Type:	DataImage5Copy
Origin Type:	Service
Generator EPA ID:	CAR000120170
Generator Name:	Chevron Products Company
Generator Location Street Number:	Not reported
Generator Location Street 1:	CHEVRON 99010
Generator Location Street 2:	309 South Main Street
Generator Location City:	CORONA
Generator Location State:	CA
Generator Location Zip:	92882
Generator Mail Street Number:	Not reported
Generator Mail Street 1:	PO Box 6004
Generator Mail Street 2:	Not reported
Generator Mail City:	San Ramon
Generator Mail Zip:	94583
Generator Mail State:	CA
Generator Contact Company Name:	Chevron Products Company
Designated Facility EPA ID:	CAD059494310
Designated Facility Name:	Clean Harbors San Jose Llc
Designated Facility Mail Street Number:	Not reported
Designated Facility Mail Street 1:	Not reported
Designated Facility Mail Street 2:	1021 Berryessa Road
Designated Facility Mail City:	San Jose
Designated Facility Mail Zip:	95133
Designated Facility Mail State:	CA
Designated Facility Location Street Number:	Not reported
Designated Facility Location Street 1:	1021 Berryessa Road
Designated Facility Location Street 2:	Not reported
Designated Facility Location City:	San Jose
Designated Facility Location Zip:	95133
Designated Facility Location State:	CA

CHEVRON DLR, SS#9-9010, WARREN SHINE DBA (Continued) **1006805045**

Designated Facility Contact Company Name:	Not reported
Manifest Residue Indicator:	N
Rejection Indicator:	N
Manifest Tracking Number:	012247431FLE
Last Updated Date:	20181210
Shipped Date:	20181105
Received Date:	20181114
Manifest Status:	Signed
Submission Type:	DataImage5Copy
Origin Type:	Service
Generator EPA ID:	CAR000120170
Generator Name:	Chevron Products Company
Generator Location Street Number:	Not reported
Generator Location Street 1:	CHEVRON 99010
Generator Location Street 2:	309 South Main Street
Generator Location City:	CORONA
Generator Location State:	CA
Generator Location Zip:	92882
Generator Mail Street Number:	Not reported
Generator Mail Street 1:	PO Box 6004
Generator Mail Street 2:	Not reported
Generator Mail City:	San Ramon
Generator Mail Zip:	94583
Generator Mail State:	CA
Generator Contact Company Name:	Not reported
Designated Facility EPA ID:	CAD044429835
Designated Facility Name:	Clean Harbors Wilmington Llc
Designated Facility Mail Street Number:	Not reported
Designated Facility Mail Street 1:	Not reported
Designated Facility Mail Street 2:	1737 East Denni Street
Designated Facility Mail City:	Wilmington
Designated Facility Mail Zip:	90744
Designated Facility Mail State:	CA
Designated Facility Location Street Number:	Not reported
Designated Facility Location Street 1:	1737 East Denni Street
Designated Facility Location Street 2:	Not reported
Designated Facility Location City:	Wilmington
Designated Facility Location Zip:	90744
Designated Facility Location State:	CA
Designated Facility Contact Company Name:	Not reported
Manifest Residue Indicator:	N
Rejection Indicator:	N
Manifest Tracking Number:	018308826FLE
Last Updated Date:	20230925
Shipped Date:	20230828
Received Date:	20230831
Manifest Status:	Signed
Submission Type:	DataImage5Copy
Origin Type:	Service
Generator EPA ID:	CAR000120170
Generator Name:	Chevron Products Company
Generator Location Street Number:	Not reported
Generator Location Street 1:	CHEVRON 99010
Generator Location Street 2:	309 South Main Street
Generator Location City:	CORONA

CHEVRON DLR, SS#9-9010, WARREN SHINE DBA (Continued) **1006805045**

Generator Location State:	CA
Generator Location Zip:	92882
Generator Mail Street Number:	Not reported
Generator Mail Street 1:	PO Box 6004
Generator Mail Street 2:	Not reported
Generator Mail City:	San Ramon
Generator Mail Zip:	94583
Generator Mail State:	CA
Generator Contact Company Name:	Chevron Products Company
Designated Facility EPA ID:	CAD044429835
Designated Facility Name:	Clean Harbors Wilmington Llc
Designated Facility Mail Street Number:	Not reported
Designated Facility Mail Street 1:	Not reported
Designated Facility Mail Street 2:	1737 East Denni Street
Designated Facility Mail City:	Wilmington
Designated Facility Mail Zip:	90744
Designated Facility Mail State:	CA
Designated Facility Location Street Number:	Not reported
Designated Facility Location Street 1:	1737 East Denni Street
Designated Facility Location Street 2:	Not reported
Designated Facility Location City:	Wilmington
Designated Facility Location Zip:	90744
Designated Facility Location State:	CA
Designated Facility Contact Company Name:	Not reported
Manifest Residue Indicator:	N
Rejection Indicator:	N

Manifest Tracking Number:	014143915FLE
Last Updated Date:	20210510
Shipped Date:	20210325
Received Date:	20210414
Manifest Status:	Signed
Submission Type:	DataImage5Copy
Origin Type:	Service
Generator EPA ID:	CAR000120170
Generator Name:	Chevron Products Company
Generator Location Street Number:	Not reported
Generator Location Street 1:	CHEVRON 99010
Generator Location Street 2:	309 South Main Street
Generator Location City:	CORONA
Generator Location State:	CA
Generator Location Zip:	92882
Generator Mail Street Number:	Not reported
Generator Mail Street 1:	PO Box 6004
Generator Mail Street 2:	Not reported
Generator Mail City:	San Ramon
Generator Mail Zip:	94583
Generator Mail State:	CA
Generator Contact Company Name:	Chevron Products Company
Designated Facility EPA ID:	CAD044429835
Designated Facility Name:	Clean Harbors Wilmington Llc
Designated Facility Mail Street Number:	Not reported
Designated Facility Mail Street 1:	Not reported
Designated Facility Mail Street 2:	1737 East Denni Street
Designated Facility Mail City:	Wilmington
Designated Facility Mail Zip:	90744
Designated Facility Mail State:	CA

CHEVRON DLR, SS#9-9010, WARREN SHINE DBA (Continued) **1006805045**

Designated Facility Location Street Number:	Not reported
Designated Facility Location Street 1:	1737 East Denni Street
Designated Facility Location Street 2:	Not reported
Designated Facility Location City:	Wilmington
Designated Facility Location Zip:	90744
Designated Facility Location State:	CA
Designated Facility Contact Company Name:	Not reported
Manifest Residue Indicator:	N
Rejection Indicator:	N

Manifest Tracking Number:	014144103FLE
Last Updated Date:	20210720
Shipped Date:	20210607
Received Date:	20210628
Manifest Status:	Signed
Submission Type:	DataImage5Copy
Origin Type:	Service
Generator EPA ID:	CAR000120170
Generator Name:	Chevron Products Company
Generator Location Street Number:	Not reported
Generator Location Street 1:	CHEVRON 99010
Generator Location Street 2:	309 South Main Street
Generator Location City:	CORONA
Generator Location State:	CA
Generator Location Zip:	92882
Generator Mail Street Number:	Not reported
Generator Mail Street 1:	PO Box 6004
Generator Mail Street 2:	Not reported
Generator Mail City:	San Ramon
Generator Mail Zip:	94583
Generator Mail State:	CA
Generator Contact Company Name:	Chevron Products Company
Designated Facility EPA ID:	CAD044429835
Designated Facility Name:	Clean Harbors Wilmington Llc
Designated Facility Mail Street Number:	Not reported
Designated Facility Mail Street 1:	Not reported
Designated Facility Mail Street 2:	1737 East Denni Street
Designated Facility Mail City:	Wilmington
Designated Facility Mail Zip:	90744
Designated Facility Mail State:	CA
Designated Facility Location Street Number:	Not reported
Designated Facility Location Street 1:	1737 East Denni Street
Designated Facility Location Street 2:	Not reported
Designated Facility Location City:	Wilmington
Designated Facility Location Zip:	90744
Designated Facility Location State:	CA
Designated Facility Contact Company Name:	Not reported
Manifest Residue Indicator:	N
Rejection Indicator:	N

Transporter:

Manifest Tracking Number:	014144103FLE
Transporter Line Number:	1
Transporter EPA ID:	MAD039322250
Transporter Name:	Clean Harbors Environmental Services, Inc.

Manifest Tracking Number:	014144103FLE

CHEVRON DLR, SS#9-9010, WARREN SHINE DBA (Continued) **1006805045**

Transporter Line Number: 2
Transporter EPA ID: MAD039322250
Transporter Name: Clean Harbors Environmental Services, Inc.

Manifest Tracking Number: 014144103FLE
Transporter Line Number: 3
Transporter EPA ID: MAD039322250
Transporter Name: Clean Harbors Environmental Services, Inc.

Waste Line:
Manifest Tracking Number: 014144103FLE
Waste Line Number: 1
U.S. DOT Hazardous Indicator: Y
U.S. DOT ID Number: UN3175
U.S. DOT Description: Un3175, Solids Containing Flammable Liquid, N.O.S. (Gasoline, Diesel), 4.1, Pg Ii
Non-Hazardous Waste Description: Not reported
Number of Containers: 1
Container Type Code: DM
Container Type Description: Metal drums, barrels, kegs
Waste Quantity: 45
Quantity Unit of Measure Code: P
Quantity Unit of Measure Description: Pounds
Waste Quantity, in Tons: 0.0225
Acute Waste Quantity, in Tons: 0
Non-Acute Waste Quantity, in Tons: 0.0225
Waste Quantity, in Kilograms: 20.408176
Acute Waste Quantity, in Kilograms: 0
Non-Acute Waste Quantity, in Kilorgrams: 20.408176
Management Method Code: H141
Management Method Description: STORAGE, BULKING AND/OR TRANSFER OFF SITE
Waste Residue Indicator: N
Quantity Discrepancy Indicator: N
Waste Type Discrepancy Indicator: N
Waste Density: Not reported
Waste Density Unit of Measure Code: Not reported
Waste Density Unit of Measure Description: Not reported
Form Code: Not reported
Form Code Description: Not reported
Source Code: Not reported
Source Code Description: Not reported
Waste Minimization Code: Not reported
Waste Minimization Code Description: Not reported
Consent Number: Not reported
EPA Waste Indicator: N
Federal Waste Codes: Not reported
Quantity Haz Kg: 0
Quantity Haz Tons: 0
Quantity Non Haz Kg: 20.408176
Quantity Non Haz Tons: 0.0225
State Waste Codes: CA-352

E53
ENE
1/8-1/4
0.127 mi.
673 ft.

CHEVRON #99010 CORONA MALL
309 S MAIN ST
CORONA, CA 92882

Site 2 of 13 in cluster E

UST **U004344658**
N/A

Relative:
Lower

Actual:
647 ft.

UST:

Name:	CHEVRON #99010 CORONA MALL
Address:	309 S MAIN ST
City,State,Zip:	CORONA, CA 92882
Facility ID:	175
Permitting Agency:	RIVERSIDE COUNTY
CERSID:	Not reported
Latitude:	33.879488
Longitude:	-117.564259
Owner type:	Not reported
Facility type:	Not reported
Num of inuse ust:	Not reported
Num of closed ust:	Not reported
Num of oos ust:	Not reported
Epa region:	Not reported
Tribal lands:	Not reported
Tank owner name:	Not reported
Tank owner mailing address:	Not reported
Tank owner mailing city:	Not reported
Tank owner mailing zip:	Not reported
Tank owner mailing state:	Not reported
Tank operator name:	Not reported
Tank operator mailing address:	Not reported
Tank operator mailing city:	Not reported
Tank operator mailing zip:	Not reported
Tank operator mailing state:	Not reported
Tankidnumber:	Not reported
Tank status:	Not reported
Tank configuration:	Not reported
Tank closure date:	Not reported
Tank installation date:	Not reported
Tank num of compartments:	Not reported
Tank contents:	Not reported
Tank capacity gallons:	Not reported
Tank type:	Not reported
Tank pc construction:	Not reported
Tank pwpiping construction:	Not reported
Tank piping type:	Not reported
Tank piping construction:	Not reported
Tank sacrificial anode:	Not reported
Tank cp impressed current:	Not reported
Tank cp shutoff:	Not reported
Tank alarms:	Not reported
Tank ball float:	Not reported
Tank spill bucket:	Not reported

E54 **99010** **LUST** **S105053022**
ENE **309 S MAIN ST** **HIST UST** **N/A**
1/8-1/4 **CORONA, CA 91720** **Cortese**
0.127 mi. **Notify 65**
673 ft. **Site 3 of 13 in cluster E** **CERS**

Relative: **Lower**
Actual: **647 ft.**

LUST:

Name:	CHEVRON #9-9010
Address:	309 S MAIN STREET
City,State,Zip:	CORONA, CA 92882
Lead Agency:	RIVERSIDE COUNTY
Case Type:	LUST Cleanup Site

Geo Track:

Global Id:	T10000000645
Latitude:	33.8781474786847
Longitude:	-117.565630674362
Status:	Completed - Case Closed
Status Date:	03/29/2010
Case Worker:	YR
RB Case Number:	Not reported
Local Agency:	RIVERSIDE COUNTY
File Location:	Local Agency Warehouse
Local Case Number:	200828072
Potential Media Affect:	Soil
Potential Contaminants of Concern:	Gasoline
EPA Region:	9
Coordinate Source:	Manual Entry on Screens
Quantity Released Gallons:	0
Begin Date:	10/20/2008
Leak Reported Date:	12/24/2008
How Discovered:	Other Means
How Discovered Description:	Soil samples collected as part of the dispenser upgrade.
Discharge Source:	Other
Discharge Cause:	Unknown
Stop Method:	Replace product piping
Stop Description:	Not reported
No Further Action Date:	03/29/2010
CA Water Watershed Name:	Santa Ana River - Middle Santa Ana River - Temescal (801.25)
Dwr Groundwater Subbasin Name:	Upper Santa Ana Valley - Temescal (8-002.09)
Disadvantaged Community:	Not reported
CA Enviroscreen 3 Score:	91-95%
CA Enviroscreen 4 Score:	90-95%
Military DOD Site:	No
Facility Project Subtype:	Not reported
RWQCB Region:	SANTA ANA RWQCB (REGION 8)
Claim Number:	Not reported
Claim Status:	Not reported
Site History:	Release Information: In October 2008, soil samples were collected during dispenser upgrade activities. Twenty-one (21) soil samples were collected from beneath the dispensers and piping at a depth of approximately four feet below ground surface (bgs). TPHg was detected in two soil samples at a maximum concentration of 1.5 ppm. MTBE was detected in 17 of the 21 soil samples at a maximum concentration of 0.033ppm. BTEX and other fuel oxygenates were not detected in any of the soil samples. Total lead concentrations ranged from 9.5 to 52 ppm. Based on analytical results an Unauthorized Release Report (URR) was submitted on October 21, 2008. RCDEH entered the site into LOP on December 29, 2009 for further assessment. Assessment/Verification:

99010 (Continued) **S105053022**

Five soil borings (B-5 through B-9) were advanced on April 17 to 24, 2009, to depths of 40.5 to 41 feet bgs. One soil boring was advanced adjacent to each of the dispenser islands, and boring B-9 was advanced at the location of the previous UST locations. Boring B-7 was continuously cored for detailed logging. TPHg was detected in the 5 foot soil samples from soil borings B-6 and B-9 at concentrations of 0.89 ppm and 26 ppm, respectively. TPHg was not detected in any other soil sample. BTEX and fuel oxygenates were not detected in any soil samples, except MTBE was detected in boring B-9 at 5 feet at a concentration of 0.0055 ppm. Other VOCs were not detected in any of the soil samples. Analysis of the 5 foot soil sample from B-9 for total lead showed a concentration of 14 ppm.

LUST:
Global Id: T10000000645
Contact Type: Regional Board Caseworker
Contact Name: MIGUEL OVIEDO
Organization Name: SANTA ANA RWQCB (REGION 8)
Address: 3737 Main Street, Suite 500
City: RIVERSIDE
Email: miguel.oviedo@waterboards.ca.gov
Phone Number: 9517823238

Global Id: T10000000645
Contact Type: Local Agency Caseworker - Primary Caseworker
Contact Name: YVONNE REYES
Organization Name: RIVERSIDE COUNTY
Address: 3880 LEMON ST SUITE 200
City: RIVERSIDE
Email: ayreyes@rivco.org
Phone Number: 9519558982

LUST:
Global Id: T10000000645
Action Type: ENFORCEMENT
Date: 03/13/2009
Action: Staff Letter - #RCDEH031309

Global Id: T10000000645
Action Type: ENFORCEMENT
Date: 01/08/2009
Action: Notice of Responsibility - #RCDEH010809

Global Id: T10000000645
Action Type: ENFORCEMENT
Date: 01/08/2009
Action: Letter - Notice - #RCDEH010809

Global Id: T10000000645
Action Type: RESPONSE
Date: 01/15/2010
Action: Monitoring Report - Quarterly

Global Id: T10000000645
Action Type: RESPONSE
Date: 10/15/2009
Action: Monitoring Report - Quarterly

99010 (Continued) **S105053022**

Global Id: T10000000645
Action Type: RESPONSE
Date: 04/15/2009
Action: Monitoring Report - Quarterly

Global Id: T10000000645
Action Type: ENFORCEMENT
Date: 12/24/2008
Action: Unauthorized Release Form - #URR

Global Id: T10000000645
Action Type: ENFORCEMENT
Date: 12/29/2008
Action: Notification - Proposition 65 - #Prop65.122908

Global Id: T10000000645
Action Type: ENFORCEMENT
Date: 03/18/2010
Action: Closure/No Further Action Letter - #RCDEH Closure

Global Id: T10000000645
Action Type: RESPONSE
Date: 03/08/2009
Action: Preliminary Site Assessment Workplan

Global Id: T10000000645
Action Type: RESPONSE
Date: 05/13/2009
Action: Other Report / Document

Global Id: T10000000645
Action Type: ENFORCEMENT
Date: 08/17/2009
Action: Staff Letter - #RCDEH081709

Global Id: T10000000645
Action Type: Other
Date: 12/24/2008
Action: Leak Reported

Global Id: T10000000645
Action Type: ENFORCEMENT
Date: 01/08/2009
Action: Staff Letter - #RCDEH010809

Global Id: T10000000645
Action Type: Other
Date: 10/20/2008
Action: Leak Stopped

Global Id: T10000000645
Action Type: ENFORCEMENT
Date: 03/17/2010
Action: Other Report - #UST Sample Analytical Report

Global Id: T10000000645
Action Type: Other

99010 (Continued) **S105053022**

Date: 12/24/2008
Action: Leak Discovery

LUST:
Global Id: T10000000645
Status: Open - Case Begin Date
Status Date: 10/20/2008

Global Id: T10000000645
Status: Open - Site Assessment
Status Date: 12/24/2008

Global Id: T10000000645
Status: Completed - Case Closed
Status Date: 03/29/2010

HIST UST:
Name: 99010
Address: 309 S MAIN ST
City,State,Zip: CORONA, CA 91720
File Number: 0001f4e2

URL:
Region: STATE
Facility ID: 00000063171
Facility Type: Gas Station
Other Type: Not reported
Contact Name: NORD, STEVE
Telephone: 7147340600
Owner Name: CHEVRON U.S.A. INC.
Owner Address: 575 MARKET
Owner City,St,Zip: SAN FRANCISCO, CA 94105
Total Tanks: 0004

Tank Num: 001
Container Num: 1
Year Installed: 1961
Tank Capacity: 00010000
Tank Used for: PRODUCT
Type of Fuel: Not reported
Container Construction Thickness: 0000250
Leak Detection: Stock Inventor

Tank Num: 002
Container Num: 2
Year Installed: 1961
Tank Capacity: 00005000
Tank Used for: PRODUCT
Type of Fuel: Not reported
Container Construction Thickness: 0000250
Leak Detection: Stock Inventor

Tank Num: 003
Container Num: 3
Year Installed: 1961

99010 (Continued) **S105053022**

Tank Capacity:	00007500
Tank Used for:	PRODUCT
Type of Fuel:	Not reported
Container Construction Thickness:	0000250
Leak Detection:	Stock Inventor
Tank Num:	004
Container Num:	4
Year Installed:	1961
Tank Capacity:	00000550
Tank Used for:	WASTE
Type of Fuel:	Not reported
Container Construction Thickness:	0000100
Leak Detection:	Stock Inventor

Click here for Geo Tracker PDF:

CORTESE:

Name:	CHEVRON #9-9010
Address:	309 S MAIN STREET
City,State,Zip:	CORONA, CA 92882
Region:	CORTESE
Envirostor Id:	Not reported
Global ID:	T10000000645
Site/Facility Type:	LUST CLEANUP SITE
Cleanup Status:	COMPLETED - CASE CLOSED
Status Date:	Not reported
Site Code:	Not reported
Latitude:	Not reported
Longitude:	Not reported
Owner:	Not reported
Enf Type:	Not reported
Swat R:	Not reported
Flag:	active
Order No:	Not reported
Waste Discharge System No:	Not reported
Effective Date:	Not reported
Region 2:	Not reported
WID Id:	Not reported
Solid Waste Id No:	Not reported
Waste Management Uit Name:	Not reported
File Name:	Active Open

NOTIFY 65:

Name:	CHEVRON #9-9010
Address:	309 S MAIN STREET
City,State,Zip:	CORONA, CA 92882
Date Reported:	Not reported
Staff Initials:	Not reported
Board File Number:	Not reported
Facility Type:	Not reported
Discharge Date:	Not reported
Issue Date:	Not reported
Incident Description:	Not reported
Global ID:	Not reported
Status:	Not reported

99010 (Continued) **S105053022**

Name: CHEVRON #9-9010
Address: 309 S MAIN STREET
City,State,Zip: CORONA, CA 92882
Date Reported: Not reported
Staff Initials: Not reported
Board File Number: Not reported
Facility Type: Not reported
Discharge Date: Not reported
Issue Date: 12/29/2008
Incident Description: Not reported
Global ID: Not reported
Status: Not reported

CERS:
Name: CHEVRON #9-9010
Address: 309 S MAIN STREET
City,State,Zip: CORONA, CA 92882
Site ID: 853569
CERS ID: T10000000645
CERS Description: Leaking Underground Storage Tank Cleanup Site

Affiliation:
Affiliation Type Desc: Regional Board Caseworker
Entity Name: MIGUEL OVIEDO - SANTA ANA RWQCB (REGION 8)
Entity Title: Not reported
Affiliation Address: 3737 Main Street, Suite 500
Affiliation City: RIVERSIDE
Affiliation State: CA
Affiliation Country: Not reported
Affiliation Zip: Not reported
Affiliation Phone: 9517823238,

Affiliation Type Desc: Local Agency Caseworker
Entity Name: YVONNE REYES - RIVERSIDE COUNTY
Entity Title: Not reported
Affiliation Address: 3880 LEMON ST SUITE 200
Affiliation City: RIVERSIDE
Affiliation State: CA
Affiliation Country: Not reported
Affiliation Zip: Not reported
Affiliation Phone: 9519558982,

E55 **CHEVRON #9-9010** **UST FINDER RELEASE** **1028933942**
ENE **309 S MAIN STREET** **N/A**
1/8-1/4 **CORONA, CA 92882**
0.127 mi.
673 ft. **Site 4 of 13 in cluster E**

Relative: **Lower**
Actual: **647 ft.**

UST FINDER RELEASE:
Object ID: 69780
Facility ID: Not reported
Lust ID: CAT10000000645
Name: CHEVRON #9-9010
Address: 309 S MAIN STREET
City,State,Zip: CORONA, CA 92882
Address Match Type: PointAddress
Reported Date: Not reported

CHEVRON #9-9010 (Continued) **1028933942**

Status:	No Further Action
Substance:	Not reported
Population within 1500ft:	1487
Domestic Wells within 1500ft:	0
Land Use:	Developed, Medium Intensity
Within SPA:	No
SPA PWS Facility ID:	Not reported
SPA Water Type:	Not reported
SPA Facility Type:	Not reported
SPA HUC12:	Not reported
Within WHPA:	Yes
WHPA PWS Facility ID:	CA3310037_10788
WHPA Water Type:	GW - Ground water
WHPA Facility Type:	WL - Well
WHPA HUC12:	180702030606
Within 100yr Floodplain:	No
Tribe:	Not reported
EPA Region:	9
NFA Letter 1:	Not reported
NFA Letter 2:	Not reported
NFA Letter 3:	Not reported
NFA Letter 4:	Not reported
Closed With Residual Contaminate:	Not reported
Coordinate Source:	Geocode
X Coord:	-117.56589
Y Coord:	33.8782200000001
Latitude:	33.8782199999999
Longitude:	-117.565889999999

E56 **CHEVRON #99010** **SWEEPS UST** **U002095306**
ENE **309 S MAIN ST** **CA FID UST** **N/A**
1/8-1/4 **CORONA, CA 91720**
0.127 mi.
673 ft. **Site 5 of 13 in cluster E**

Relative: **Lower**

Actual: **647 ft.**

SWEEPS UST:

Name:	CHEVRON #99010
Address:	309 S MAIN ST
City:	CORONA
Status:	Active
Comp Number:	63171
Number:	1
Board Of Equalization:	44-018453
Referral Date:	03-10-93
Action Date:	03-10-93
Created Date:	02-29-88
Owner Tank Id:	000291
SWRCB Tank Id:	33-000-063171-000001
Tank Status:	A
Capacity:	10000
Active Date:	03-10-93
Tank Use:	M.V. FUEL
STG:	P
Content:	REG UNLEADED
Number Of Tanks:	3
Name:	CHEVRON #99010
Address:	309 S MAIN ST

CHEVRON #99010 (Continued) **U002095306**

City: CORONA
Status: Active
Comp Number: 63171
Number: 1
Board Of Equalization: 44-018453
Referral Date: 03-10-93
Action Date: 03-10-93
Created Date: 02-29-88
Owner Tank Id: 000291
SWRCB Tank Id: 33-000-063171-000002
Tank Status: A
Capacity: 10000
Active Date: 03-10-93
Tank Use: M.V. FUEL
STG: P
Content: MID GRADE UN
Number Of Tanks: Not reported

Name: CHEVRON #99010
Address: 309 S MAIN ST
City: CORONA
Status: Active
Comp Number: 63171
Number: 1
Board Of Equalization: 44-018453
Referral Date: 03-10-93
Action Date: 03-10-93
Created Date: 02-29-88
Owner Tank Id: 000291
SWRCB Tank Id: 33-000-063171-000003
Tank Status: A
Capacity: 7500
Active Date: 03-10-93
Tank Use: M.V. FUEL
STG: P
Content: REG UNLEADED
Number Of Tanks: Not reported

CA FID UST:
Facility ID: 33007144
Regulated By: UTNKA
Regulated ID: 00063171
Cortese Code: Not reported
SIC Code: Not reported
Facility Phone: 7147340600
Mail To: Not reported
Mailing Address: P O BOX 2833
Mailing Address 2: Not reported
Mailing City,St,Zip: CORONA 91720
Contact: Not reported
Contact Phone: Not reported
DUNs Number: Not reported
NPDES Number: Not reported
EPA ID: Not reported
Comments: Not reported
Status: Active

E57
ENE
1/8-1/4
0.127 mi.
673 ft.

CORONA MALL OIL COMPANY INC. - CHEVRON #99010
309 S MAIN ST
CORONA, CA 92882

Site 6 of 13 in cluster E

UST **U004353726**
N/A

Relative:
Lower

Actual:
647 ft.

RIVERSIDE CO. UST:

Name:	CORONA MALL OIL COMPANY INC. - CHEVRON #99010
Address:	309 S MAIN ST
City,State,Zip:	CORONA, CA 92882-2206
Region:	RIVERSIDE
Total Tanks:	3

UST:

Name:	CORONA MALL OIL COMPANY INC. - CHEVRON# 99010
Address:	309 S MAIN ST
City,State,Zip:	CORONA, CA 92882
Facility ID:	FA0014946
Permitting Agency:	Riverside County Department of Environmental Health
CERSID:	10426450
Latitude:	33.8780000
Longitude:	-117.565700
Owner type:	Non-Government
Facility type:	Motor Vehicle Fueling
Num of inuse ust:	Not reported
Num of closed ust:	0
Num of oos ust:	0
Epa region:	9
Tribal lands:	No
Tank owner name:	CHEVRON PRODUCTS COMPANY (A DIVISION OF CHEVRON U.S.A. INC.)
Tank owner mailing address:	P.O. BOX 6004, ATTN: PERMIT DESK
Tank owner mailing city:	SAN RAMON
Tank owner mailing zip:	94583
Tank owner mailing state:	CA
Tank operator name:	CORONA MALL OIL CO., INC.,DBA CORONA MALL CHEVRON
Tank operator mailing address:	309 S MAIN ST
Tank operator mailing city:	CORONA
Tank operator mailing zip:	92882-2206
Tank operator mailing state:	CA
Tankidnumber:	3
Tank status:	Confirmed/Updated Information
Tank configuration:	Stand Alone Tank
Tank closure date:	Not reported
Tank installation date:	1/29/1986 12:00:00 AM
Tank num of compartments:	1
Tank contents:	Regular Unleaded
Tank capacity gallons:	10000
Tank type:	Double Wall
Tank pc construction:	Steel
Tank pwpiping construction:	Fiberglass
Tank piping type:	Pressure
Tank piping construction:	Double Walled
Tank sacrificial anode:	No
Tank cp impressed current:	No
Tank cp shutoff:	Yes
Tank alarms:	No
Tank ball float:	No
Tank spill bucket:	Yes

CORONA MALL OIL COMPANY INC. - CHEVRON #99010 (Continued) **U004353726**

Name:	CORONA MALL OIL COMPANY INC. - CHEVRON# 99010
Address:	309 S MAIN ST
City,State,Zip:	CORONA, CA 92882
Facility ID:	FA0014946
Permitting Agency:	Riverside County Department of Environmental Health
CERSID:	10426450
Latitude:	33.8780000
Longitude:	-117.565700
Owner type:	Non-Government
Facility type:	Motor Vehicle Fueling
Num of inuse ust:	Not reported
Num of closed ust:	0
Num of oos ust:	0
Epa region:	9
Tribal lands:	No
Tank owner name:	CHEVRON PRODUCTS COMPANY (A DIVISION OF CHEVRON U.S.A. INC.)
Tank owner mailing address:	P.O. BOX 6004, ATTN: PERMIT DESK
Tank owner mailing city:	SAN RAMON
Tank owner mailing zip:	94583
Tank owner mailing state:	CA
Tank operator name:	CORONA MALL OIL CO., INC.,DBA CORONA MALL CHEVRON
Tank operator mailing address:	309 S MAIN ST
Tank operator mailing city:	CORONA
Tank operator mailing zip:	92882-2206
Tank operator mailing state:	CA
Tankidnumber:	2
Tank status:	Confirmed/Updated Information
Tank configuration:	Stand Alone Tank
Tank closure date:	Not reported
Tank installation date:	1/29/1986 12:00:00 AM
Tank num of compartments:	1
Tank contents:	Regular Unleaded
Tank capacity gallons:	10000
Tank type:	Double Wall
Tank pc construction:	Steel
Tank pwpiping construction:	Fiberglass
Tank piping type:	Pressure
Tank piping construction:	Double Walled
Tank sacrificial anode:	No
Tank cp impressed current:	No
Tank cp shutoff:	Yes
Tank alarms:	No
Tank ball float:	No
Tank spill bucket:	Yes

Name:	CORONA MALL OIL COMPANY INC. - CHEVRON# 99010
Address:	309 S MAIN ST
City,State,Zip:	CORONA, CA 92882
Facility ID:	FA0014946
Permitting Agency:	Riverside County Department of Environmental Health
CERSID:	10426450
Latitude:	33.8780000
Longitude:	-117.565700
Owner type:	Non-Government
Facility type:	Motor Vehicle Fueling
Num of inuse ust:	Not reported
Num of closed ust:	0

CORONA MALL OIL COMPANY INC. - CHEVRON #99010 (Continued) **U004353726**

Num of oos ust:	0
Epa region:	9
Tribal lands:	No
Tank owner name:	CHEVRON PRODUCTS COMPANY (A DIVISION OF CHEVRON U.S.A. INC.)
Tank owner mailing address:	P.O. BOX 6004, ATTN: PERMIT DESK
Tank owner mailing city:	SAN RAMON
Tank owner mailing zip:	94583
Tank owner mailing state:	CA
Tank operator name:	CORONA MALL OIL CO., INC.,DBA CORONA MALL CHEVRON
Tank operator mailing address:	309 S MAIN ST
Tank operator mailing city:	CORONA
Tank operator mailing zip:	92882-2206
Tank operator mailing state:	CA
Tankidnumber:	1
Tank status:	Confirmed/Updated Information
Tank configuration:	Stand Alone Tank
Tank closure date:	Not reported
Tank installation date:	1/29/1986 12:00:00 AM
Tank num of compartments:	1
Tank contents:	Premium Unleaded
Tank capacity gallons:	10000
Tank type:	Double Wall
Tank pc construction:	Steel
Tank pwpiping construction:	Fiberglass
Tank piping type:	Pressure
Tank piping construction:	Double Walled
Tank sacrificial anode:	No
Tank cp impressed current:	No
Tank cp shutoff:	Yes
Tank alarms:	No
Tank ball float:	No
Tank spill bucket:	Yes

E58 **CORONA MALL OIL COMPANY INC. - CHEVRON# 99010** **UST FINDER** **1028190610**
ENE **309 S MAIN ST** **N/A**
1/8-1/4 **CORONA, CA 92882**
0.127 mi.
673 ft. **Site 7 of 13 in cluster E**

Relative: **Lower**
Actual: **647 ft.**

UST FINDER:

Object ID:	734841
Facility ID:	CA10426450
Name:	CORONA MALL OIL COMPANY INC. - CHEVRON# 99010
Address:	309 S MAIN ST
City,State,Zip:	CORONA, CA 92882
Address Match Type:	PointAddress
Open USTs:	3
Closed USTs:	Not reported
TOS USTs:	Not reported
Population 1500ft:	1508
Private Wells 1500ft:	0
Within 100yr Floodplain:	No
Land Use:	Developed, High Intensity
Within SPA:	Not reported
SPA PWS Facility ID:	Not reported
SPA Water Type:	Not reported
SPA Facility Type:	Not reported
SPA HUC12:	Not reported

CORONA MALL OIL COMPANY INC. - CHEVRON# 99010 (Continued) **1028190610**

Within WHPA:	Yes
WHPA PWS Facility ID:	CA3310037_10788
WHPA Water Type:	GW - Ground water
WHPA Facility Type:	WL - Well
WHPA HUC12:	180702030606
Facility Status:	Open UST(s)
Date of Last Inspection:	Not reported
EPA Region:	9
Tribe:	Not reported
Coordinate Source:	Geocode
X Coord:	-117.565618994
Y Coord:	33.878177001
Latitude:	33.8781770010843
Longitude:	-117.565618994443

UST FINDER:

Object ID:	2268867
Facility ID:	CA10426450
Tank ID:	CA10426450-002_A Stand-alone Tank_1
Tank Status:	Open
Installation Date:	1986/01/29 16:00:00+00
Removal Date:	Not reported
Tank Capacity:	10000
Substances:	Regular Unleaded
Tank Wall Type:	Double Wall

Object ID:	2268868
Facility ID:	CA10426450
Tank ID:	CA10426450-003_A Stand-alone Tank_1
Tank Status:	Open
Installation Date:	1986/01/29 16:00:00+00
Removal Date:	Not reported
Tank Capacity:	10000
Substances:	Regular Unleaded
Tank Wall Type:	Double Wall

Object ID:	2268869
Facility ID:	CA10426450
Tank ID:	CA10426450-001_A Stand-alone Tank_1
Tank Status:	Open
Installation Date:	1986/01/29 16:00:00+00
Removal Date:	Not reported
Tank Capacity:	10000
Substances:	Premium Unleaded
Tank Wall Type:	Double Wall

E59 **CORONA MALL OIL COMPANY INC** **EDR Hist Auto** **1020313172**
ENE **309 S MAIN ST** **N/A**
1/8-1/4 **CORONA, CA 92882**
0.127 mi.
673 ft. **Site 8 of 13 in cluster E**

Relative: EDR Hist Auto
Lower

Actual: **647 ft.**

Year:	Name:	Type:
1972	STEEL CLYDE	Gasoline Service Stations
1973	STEEL CLYDE	Gasoline Service Stations

CORONA MALL OIL COMPANY INC (Continued) **1020313172**

1974	STEEL CLYDE	Gasoline Service Stations
1976	STEEL CLYDE	Gasoline Service Stations
1977	STEEL CLYDE	Gasoline Service Stations
1978	STEEL CLYDE	Gasoline Service Stations
1979	STEEL CLYDE	Gasoline Service Stations
1979	DAVIDSON ENTERPRISES INC	Gasoline Service Stations
1980	STEEL CLYDE	Gasoline Service Stations
1980	DAVIDSON ENTERPRISES INC	Sewing, Needlework, And Piece Goods
1982	STEEL CLYDE	Gasoline Service Stations
1982	DAVIDSON ENTERPRISES INC	Sporting Goods And Bicycle Shops
1983	DAVIDSON ENTERPRISES	Gasoline Service Stations
1983	STEEL CLYDE	Gasoline Service Stations
1985	STEEL CLYDE	Gasoline Service Stations
1995	CORONA MALL CHEVRON	Gasoline Service Stations
1996	CORONA MALL CHEVRON	Gasoline Service Stations
1997	CORONA MALL OIL COMPANY INC	Gasoline Service Stations
1998	CORONA MALL OIL COMPANY INC	Gasoline Service Stations
1999	CORONA MALL OIL COMPANY INC	Gasoline Service Stations
2000	CORONA MALL OIL COMPANY INC	Gasoline Service Stations
2001	CORONA MALL OIL COMPANY INC	Gasoline Service Stations
2002	CORONA MALL OIL COMPANY INC	Gasoline Service Stations
2003	CORONA MALL OIL COMPANY INC	Gasoline Service Stations
2004	CORONA MALL OIL COMPANY INC	Gasoline Service Stations
2005	CORONA MALL OIL COMPANY INC	Gasoline Service Stations
2006	CORONA MALL OIL COMPANY INC	Gasoline Service Stations
2007	CORONA MALL OIL COMPANY INC	Gasoline Service Stations
2008	CORONA MALL OIL COMPANY INC	Gasoline Service Stations
2009	CORONA MALL OIL COMPANY INC	Gasoline Service Stations
2010	CORONA MALL OIL COMPANY INC	Gasoline Service Stations
2011	CORONA MALL OIL COMPANY INC	Gasoline Service Stations
2012	CORONA MALL OIL COMPANY INC	Gasoline Service Stations
2013	CORONA MALL OIL COMPANY INC	Gasoline Service Stations
2014	CORONA MALL OIL COMPANY INC	Gasoline Service Stations

E60 **CORONA MALL OIL COMPANY INC. - CHEVRON# 99010** **CERS HAZ WASTE** **S113086701**
ENE **309 S MAIN ST** **CERS TANKS** **N/A**
1/8-1/4 **CORONA, CA 92882** **HWTS**
0.127 mi. **HAZNET**
673 ft. **Site 9 of 13 in cluster E** **CERS**

Relative: **Lower**

Actual: **647 ft.**

CERS HAZ WASTE:

Name:	CORONA MALL OIL COMPANY INC. - CHEVRON# 99010
Address:	309 S MAIN ST
City,State,Zip:	CORONA, CA 92882
Site ID:	21768
CERS ID:	10426450
CERS Description:	Hazardous Waste Generator

CERS TANKS:

Name:	CORONA MALL OIL COMPANY INC. - CHEVRON# 99010
Address:	309 S MAIN ST
City,State,Zip:	CORONA, CA 92882
Site ID:	21768
CERS ID:	10426450
CERS Description:	Underground Storage Tank

CORONA MALL OIL COMPANY INC. - CHEVRON# 99010 (Continued) **S113086701**

HWTS:

Name:	CHEVRON PRODUCTS SS# 99010
Address:	309 S MAIN ST
Address 2:	Not reported
City,State,Zip:	CORONA, CA 92882
EPA ID:	CAL000162166
Inactive Date:	06/30/2003
Create Date:	11/06/1997
Last Act Date:	Not reported
Mailing Name:	Not reported
Mailing Address:	PO BOX 6004
Mailing Address 2:	Not reported
Mailing City,State,Zip:	SAN RAMON, CA 945830000
Owner Name:	CHEVRON USA
Owner Address:	PO BOX 6004
Owner Address 2:	Not reported
Owner City,State,Zip:	SAN RAMON, CA 945830000
Owner Phone:	Not reported
Owner Fax:	Not reported
Contact Name:	KATHY NORRIS
Contact Address:	PO BOX 6004
Contact Address 2:	Not reported
City,State,Zip:	SAN RAMON, CA 945830000
Contact Phone:	Not reported
Contact Fax:	Not reported
Facility Status:	Inactive
Facility Type:	PERMANENT
Category:	STATE
Latitude:	33.878211
Longitude:	-117.565896

NAICS:

EPA ID:	CAL000162166
Create Date:	2002-03-14 16:36:28.000
NAICS Code:	44719
NAICS Description:	Other Gasoline Stations
Issued EPA ID Date:	1997-11-06 00:00:00
Inactive Date:	2003-06-30 00:00:00
Facility Name:	CHEVRON PRODUCTS SS# 99010
Facility Address:	309 S MAIN ST
Facility Address 2:	Not reported
Facility City:	CORONA
Facility County:	Not reported
Facility State:	CA
Facility Zip:	928822206

Name:	CHEVRON 99010
Address:	309 S MAIN ST
Address 2:	Not reported
City,State,Zip:	CORONA, CA 92882
EPA ID:	CAR000120170
Inactive Date:	Not reported
Create Date:	03/04/2003
Last Act Date:	Not reported
Mailing Name:	Not reported
Mailing Address:	PO BOX 6004

CORONA MALL OIL COMPANY INC. - CHEVRON# 99010 (Continued) **S113086701**

Mailing Address 2:	Not reported
Mailing City,State,Zip:	SAN RAMON, CA 948012106
Owner Name:	WALTRUST PROPERTIES INC
Owner Address:	PO BOX 6004
Owner Address 2:	Not reported
Owner City,State,Zip:	SAN RAMON, CA 945830000
Owner Phone:	Not reported
Owner Fax:	Not reported
Contact Name:	KWAME AWUKU
Contact Address:	6001 BOLLINGER CANYON RD.
Contact Address 2:	Not reported
City,State,Zip:	SAN RAMON, CA 94583
Contact Phone:	Not reported
Contact Fax:	Not reported
Facility Status:	Active
Facility Type:	PERMANENT
Category:	FEDERAL
Latitude:	33.878178
Longitude:	-117.5656185

NAICS:

EPA ID:	CAR000120170
Create Date:	2003-10-23 13:13:52.000
NAICS Code:	44711
NAICS Description:	Gasoline Stations with Convenience Stores
Issued EPA ID Date:	2003-03-04 14:25:35.18700
Inactive Date:	Not reported
Facility Name:	CHEVRON 99010
Facility Address:	309 S MAIN ST
Facility Address 2:	Not reported
Facility City:	CORONA
Facility County:	Not reported
Facility State:	CA
Facility Zip:	928822206

EPA ID:	CAR000120170
Create Date:	2011-08-17 14:36:26.000
NAICS Code:	447110
NAICS Description:	Gasoline Stations with Convenience Stores
Issued EPA ID Date:	2003-03-04 14:25:35.18700
Inactive Date:	Not reported
Facility Name:	CHEVRON 99010
Facility Address:	309 S MAIN ST
Facility Address 2:	Not reported
Facility City:	CORONA
Facility County:	Not reported
Facility State:	CA
Facility Zip:	928822206

HAZNET:

Name:	CHEVRON 99010
Address:	309 S MAIN ST
Address 2:	Not reported
City,State,Zip:	CORONA, CA 928822206
Contact:	KWAME AWUKU
Telephone:	8773866044

CORONA MALL OIL COMPANY INC. - CHEVRON# 99010 (Continued) **S113086701**

Mailing Name:	Not reported
Mailing Address:	PO BOX 6004
Year:	2021
Gepaid:	CAR000120170
TSD EPA ID:	CAD044429835
CA Waste Code:	134 - Aqueous solution with total organic residues less than 10 percent
Disposal Method:	H141 - Storage, Bulking, And/Or Transfer Off Site--No Treatment/Reovery (H010-H129) Or (H131-H135)
Tons:	0.0075
Year:	1997
Gepaid:	CAL000162166
TSD EPA ID:	CAD982484933
CA Waste Code:	513 - Empty containers less than 30 gallons
Disposal Method:	D99 - Disposal, Other
Tons:	1

Additional Information:

Year:	1997
Gen EPA ID:	CAL000162166
Shipment Date:	19971205
Creation Date:	7/23/1998 0:00:00
Receipt Date:	19971209
Manifest ID:	96619514
Trans EPA ID:	CAD009466392
Trans Name:	Not reported
Trans 2 EPA ID:	Not reported
Trans 2 Name:	Not reported
TSDF EPA ID:	CAD982484933
Trans Name:	Not reported
TSDF Alt EPA ID:	CAD982484933
TSDF Alt Name:	Not reported
Waste Code Description:	513 - Empty containers less than 30 gallons
RCRA Code:	Not reported
Meth Code:	D99 - Disposal, Other
Quantity Tons:	1
Waste Quantity:	2000
Quantity Unit:	P
Additional Code 1:	Not reported
Additional Code 2:	Not reported
Additional Code 3:	Not reported
Additional Code 4:	Not reported
Additional Code 5:	Not reported

CERS:

Name:	CORONA MALL OIL COMPANY INC. - CHEVRON# 99010
Address:	309 S MAIN ST
City,State,Zip:	CORONA, CA 92882
Site ID:	21768
CERS ID:	10426450
CERS Description:	Chemical Storage Facilities

CORONA MALL OIL COMPANY INC. - CHEVRON# 99010 (Continued) **S113086701**

Violations:

Site ID:	21768
Site Name:	Corona Mall Oil Company Inc. - Chevron# 99010
Violation Date:	08-10-2018
Citation:	HSC 6.95 25505(a)(4) - California Health and Safety Code, Chapter 6.95, Section(s) 25505(a)(4)
Violation Description:	Failure to provide initial and annual training to all employees in safety procedures in the event of a release or threatened release of a hazardous material or failure to document and maintain training records for a minimum of three years.
Violation Notes:	Returned to compliance on 10/09/2018. Provide annual employee training documents.
Violation Division:	Corona Fire Department
Violation Program:	HMRRP
Violation Source:	CERS,

Site ID:	21768
Site Name:	Corona Mall Oil Company Inc. - Chevron# 99010
Violation Date:	01-30-2024
Citation:	HSC 6.95 25505(c) - California Health and Safety Code, Chapter 6.95, Section(s) 25505(c)
Violation Description:	Failure to have a business plan readily available to personnel of the business or the unified program facility with responsibilities for emergency response or training.
Violation Notes:	Returned to compliance on 02/08/2024. OBSERVATION: A printed hard copy or digital version of the complete Hazardous Materials Business Plan (HMBP) was not available on-site, readily available to employees, or for inspection as required by statute. CORRECTIVE ACTION: Provide a copy of a current, accepted HMBP on-site readily accessible to employees and for inspection. To clear the violation, email a clear photo of the HMBP location on-site to john.brown@coronaca.gov within 30 days of this report.
Violation Division:	Corona Fire Department
Violation Program:	HMRRP
Violation Source:	CERS,

Site ID:	21768
Site Name:	Corona Mall Oil Company Inc. - Chevron# 99010
Violation Date:	01-30-2024
Citation:	Un-Specified
Violation Description:	Business Plan Program - Administration/Documentation - General Local Ordinance
Violation Notes:	Returned to compliance on 02/08/2024. OBSERVATION: A current hazardous materials permit from the Riverside County Department of Environmental Health (RivCoDEH) was not posted on-site as required. CORRECTIVE ACTION: Obtain a current hazardous materials permit from RivCoDEH and post as required within n 30 days of this inspection. Send a copy to john.brown@coronaca.gov to clear the violation.
Violation Division:	Corona Fire Department
Violation Program:	HMRRP
Violation Source:	CERS,

Evaluation:

Eval General Type:	Compliance Evaluation Inspection
Eval Date:	02-16-2021
Violations Found:	No

CORONA MALL OIL COMPANY INC. - CHEVRON# 99010 (Continued) **S113086701**

Eval Type: Routine done by local agency
Eval Notes: Not reported
Eval Division: Riverside County Department of Env Health
Eval Program: UST
Eval Source: CERS,

Eval General Type: Compliance Evaluation Inspection
Eval Date: 02-28-2018
Violations Found: No
Eval Type: Routine done by local agency
Eval Notes: Not reported
Eval Division: Riverside County Department of Env Health
Eval Program: UST
Eval Source: CERS,

Eval General Type: Compliance Evaluation Inspection
Eval Date: 03-06-2017
Violations Found: No
Eval Type: Routine done by local agency
Eval Notes: Not reported
Eval Division: Riverside County Department of Env Health
Eval Program: HW
Eval Source: CERS,

Eval General Type: Compliance Evaluation Inspection
Eval Date: 03-06-2017
Violations Found: No
Eval Type: Routine done by local agency
Eval Notes: Not reported
Eval Division: Riverside County Department of Env Health
Eval Program: UST
Eval Source: CERS,

Eval General Type: Other/Unknown
Eval Date: 05-09-2017
Violations Found: No
Eval Type: Other, not routine, done by local agency
Eval Notes: NOV issued for failed SB 989 .
Eval Division: Riverside County Department of Env Health
Eval Program: UST
Eval Source: CERS,

Eval General Type: Compliance Evaluation Inspection
Eval Date: 08-10-2018
Violations Found: Yes
Eval Type: Routine done by local agency
Eval Notes: Not reported
Eval Division: Corona Fire Department
Eval Program: HMRRP
Eval Source: CERS,

Eval General Type: Compliance Evaluation Inspection
Eval Date: 11-03-2022
Violations Found: No
Eval Type: Routine done by local agency
Eval Notes: Not reported
Eval Division: Riverside County Department of Env Health

CORONA MALL OIL COMPANY INC. - CHEVRON# 99010 (Continued) **S113086701**

Eval Program: HW
Eval Source: CERS,

Eval General Type: Compliance Evaluation Inspection
Eval Date: 01-30-2024
Violations Found: Yes
Eval Type: Routine done by local agency
Eval Notes: violations observed
Eval Division: Corona Fire Department
Eval Program: HMRRP
Eval Source: CERS,

Eval General Type: Compliance Evaluation Inspection
Eval Date: 02-08-2022
Violations Found: No
Eval Type: Routine done by local agency
Eval Notes: During the testing, a system reboot was performed due to an electrical error. All sensors were retested and passed. No violations observed.
Eval Division: Riverside County Department of Env Health
Eval Program: UST
Eval Source: CERS,

Eval General Type: Compliance Evaluation Inspection
Eval Date: 02-08-2023
Violations Found: No
Eval Type: Routine done by local agency
Eval Notes: Not reported
Eval Division: Riverside County Department of Env Health
Eval Program: UST
Eval Source: CERS,

Eval General Type: Compliance Evaluation Inspection
Eval Date: 02-10-2020
Violations Found: No
Eval Type: Routine done by local agency
Eval Notes: Not reported
Eval Division: Riverside County Department of Env Health
Eval Program: UST
Eval Source: CERS,

Eval General Type: Compliance Evaluation Inspection
Eval Date: 03-16-2016
Violations Found: No
Eval Type: Routine done by local agency
Eval Notes: Not reported
Eval Division: Riverside County Department of Env Health
Eval Program: UST
Eval Source: CERS,

Eval General Type: Compliance Evaluation Inspection
Eval Date: 04-06-2015
Violations Found: No
Eval Type: Routine done by local agency
Eval Notes: Not reported
Eval Division: Riverside County Department of Env Health
Eval Program: HW
Eval Source: CERS,

CORONA MALL OIL COMPANY INC. - CHEVRON# 99010 (Continued) **S113086701**

Eval General Type: Compliance Evaluation Inspection
Eval Date: 07-17-2015
Violations Found: No
Eval Type: Routine done by local agency
Eval Notes: No violations noted during this inspection.
Eval Division: Corona Fire Department
Eval Program: HMRRP
Eval Source: CERS,

Eval General Type: Compliance Evaluation Inspection
Eval Date: 12-20-2021
Violations Found: No
Eval Type: Routine done by local agency
Eval Notes: Not reported
Eval Division: Corona Fire Department
Eval Program: HMRRP
Eval Source: CERS,

Eval General Type: Compliance Evaluation Inspection
Eval Date: 02-08-2023
Violations Found: No
Eval Type: Routine done by local agency
Eval Notes: Not reported
Eval Division: Riverside County Department of Env Health
Eval Program: HW
Eval Source: CERS,

Eval General Type: Compliance Evaluation Inspection
Eval Date: 02-13-2024
Violations Found: No
Eval Type: Routine done by local agency
Eval Notes: Not reported
Eval Division: Riverside County Department of Env Health
Eval Program: HW
Eval Source: CERS,

Eval General Type: Compliance Evaluation Inspection
Eval Date: 02-10-2020
Violations Found: No
Eval Type: Routine done by local agency
Eval Notes: Not reported
Eval Division: Riverside County Department of Env Health
Eval Program: HW
Eval Source: CERS,

Eval General Type: Compliance Evaluation Inspection
Eval Date: 02-13-2024
Violations Found: No
Eval Type: Routine done by local agency
Eval Notes: Not reported
Eval Division: Riverside County Department of Env Health
Eval Program: UST
Eval Source: CERS,

Eval General Type: Other/Unknown
Eval Date: 10-03-2018
Violations Found: No

CORONA MALL OIL COMPANY INC. - CHEVRON# 99010 (Continued) **S113086701**

Eval Type: Other, not routine, done by local agency
Eval Notes: Not reported
Eval Division: Corona Fire Department
Eval Program: HMRRP
Eval Source: CERS,

Eval General Type: Compliance Evaluation Inspection
Eval Date: 02-14-2019
Violations Found: No
Eval Type: Routine done by local agency
Eval Notes: - The purpose of this visit is to conduct a routine inspection. The annual monitoring certification was conducted by Francisco Castro (ICC# 8026747- Tanknology) - Last monitoring certification: 02/28/2018 - Last SB989: 03/29/2017 - SB989 retest/repair dates: 06/06/2017, 07/17/2017, 11/17/2017 - Observed DO report from 03/2018 to not address the monitoring certification done on 02/28/2018. DO shall ensure that monthly inspections address all alarms.
Eval Division: Riverside County Department of Env Health
Eval Program: UST
Eval Source: CERS,

Eval General Type: Compliance Evaluation Inspection
Eval Date: 04-06-2015
Violations Found: No
Eval Type: Routine done by local agency
Eval Notes: Not reported
Eval Division: Riverside County Department of Env Health
Eval Program: UST
Eval Source: CERS,

Eval General Type: Compliance Evaluation Inspection
Eval Date: 04-14-2014
Violations Found: No
Eval Type: Routine done by local agency
Eval Notes: Not reported
Eval Division: Riverside County Department of Env Health
Eval Program: HW
Eval Source: CERS,

Eval General Type: Compliance Evaluation Inspection
Eval Date: 04-14-2014
Violations Found: No
Eval Type: Routine done by local agency
Eval Notes: Not reported
Eval Division: Riverside County Department of Env Health
Eval Program: UST
Eval Source: CERS,

Enforcement Action:
Site ID: 21768
Site Name: Corona Mall Oil Company Inc. - Chevron# 99010
Site Address: 309 S MAIN ST
Site City: CORONA
Site Zip: 92882
Enf Action Date: 08-10-2018
Enf Action Type: Notice of Violation (Unified Program)
Enf Action Description: Notice of Violation Issued by the Inspector at the Time of Inspection

CORONA MALL OIL COMPANY INC. - CHEVRON# 99010 (Continued) **S113086701**

Enf Action Notes:	Not reported
Enf Action Division:	Corona Fire Department
Enf Action Program:	HMRRP
Enf Action Source:	CERS,

Coordinates:

Site ID:	21768
Facility Name:	Corona Mall Oil Company Inc. - Chevron# 99010
Env Int Type Code:	HWG
Program ID:	10426450
Coord Name:	Not reported
Ref Point Type Desc:	Unknown,
Latitude:	33.878139
Longitude:	-117.565605

Affiliation:

Affiliation Type Desc:	Facility Mailing Address
Entity Name:	Mailing Address
Entity Title:	Not reported
Affiliation Address:	P.O.BOX 6004, (ATTN: PERMIT DESK)
Affiliation City:	SAN RAMON
Affiliation State:	CA
Affiliation Country:	Not reported
Affiliation Zip:	94583
Affiliation Phone:	,

Affiliation Type Desc:	Legal Owner
Entity Name:	CHEVRON PRODUCTS COMPANY (A DIVISION OF CHEVRON U.S.A. INC.)
Entity Title:	Not reported
Affiliation Address:	P.O.BOX 6004, (ATTN: PERMIT DESK)
Affiliation City:	SAN RAMON
Affiliation State:	CA
Affiliation Country:	United States
Affiliation Zip:	94583
Affiliation Phone:	(925) 842-9002,

Affiliation Type Desc:	Operator
Entity Name:	CORONA MALL OIL COMPANY INC. - CHEVRON #99010
Entity Title:	Not reported
Affiliation Address:	Not reported
Affiliation City:	Not reported
Affiliation State:	Not reported
Affiliation Country:	Not reported
Affiliation Zip:	Not reported
Affiliation Phone:	(951) 737-4088,

Affiliation Type Desc:	UST Tank Owner
Entity Name:	CHEVRON PRODUCTS COMPANY (A DIVISION OF CHEVRON U.S.A. INC.)
Entity Title:	Not reported
Affiliation Address:	P.O. BOX 6004, ATTN: PERMIT DESK
Affiliation City:	SAN RAMON
Affiliation State:	CA
Affiliation Country:	United States
Affiliation Zip:	94583
Affiliation Phone:	(925) 842-9002,

CORONA MALL OIL COMPANY INC. - CHEVRON# 99010 (Continued) **S113086701**

Affiliation Type Desc:	Environmental Contact
Entity Name:	CHEVRON PRODUCTS COMPANY (A DIVISION OF CHEVRON U.S.A. INC.)
Entity Title:	Not reported
Affiliation Address:	P.O.BOX 6004, (ATTN: PERMIT DESK)
Affiliation City:	SAN RAMON
Affiliation State:	CA
Affiliation Country:	Not reported
Affiliation Zip:	94583
Affiliation Phone:	,

Affiliation Type Desc:	Parent Corporation
Entity Name:	CHEVRON PRODUCTS COMPANY (A DIVISION OF CHEVRON U.S.A. INC.)
Entity Title:	Not reported
Affiliation Address:	Not reported
Affiliation City:	Not reported
Affiliation State:	Not reported
Affiliation Country:	Not reported
Affiliation Zip:	Not reported
Affiliation Phone:	,

Affiliation Type Desc:	CUPA District
Entity Name:	Riverside Cnty Env Health
Entity Title:	Not reported
Affiliation Address:	4065 County Circle Drive, Room 104
Affiliation City:	Riverside
Affiliation State:	CA
Affiliation Country:	Not reported
Affiliation Zip:	92503
Affiliation Phone:	(951) 358-5055,

Affiliation Type Desc:	Identification Signer
Entity Name:	WARREN SHINE
Entity Title:	CEO/ONWER OPERATOR
Affiliation Address:	Not reported
Affiliation City:	Not reported
Affiliation State:	Not reported
Affiliation Country:	Not reported
Affiliation Zip:	Not reported
Affiliation Phone:	,

Affiliation Type Desc:	Property Owner
Entity Name:	CHEVRON PRODUCTS COMPANY (A DIVISION OF CHEVRON U.S.A. INC.)
Entity Title:	Not reported
Affiliation Address:	P.O.BOX 6004, (ATTN: PERMIT DESK)
Affiliation City:	SAN RAMON
Affiliation State:	CA
Affiliation Country:	United States
Affiliation Zip:	94583
Affiliation Phone:	(925) 842-9002,

Affiliation Type Desc:	UST Permit Applicant
Entity Name:	CHARLES BITTLE - 7/1/2015
Entity Title:	RETAIL HES
Affiliation Address:	Not reported
Affiliation City:	Not reported
Affiliation State:	Not reported
Affiliation Country:	Not reported

CORONA MALL OIL COMPANY INC. - CHEVRON# 99010 (Continued) **S113086701**

Affiliation Zip:	Not reported
Affiliation Phone:	(925) 842-9002,
Affiliation Type Desc:	UST Tank Operator
Entity Name:	CORONA MALL OIL CO., INC.,DBA CORONA MALL CHEVRON
Entity Title:	Not reported
Affiliation Address:	309 S MAIN ST
Affiliation City:	CORONA
Affiliation State:	CA
Affiliation Country:	United States
Affiliation Zip:	92882-2206
Affiliation Phone:	(951) 737-4088,
Affiliation Type Desc:	Document Preparer
Entity Name:	Andrea Vilchis
Entity Title:	Not reported
Affiliation Address:	Not reported
Affiliation City:	Not reported
Affiliation State:	Not reported
Affiliation Country:	Not reported
Affiliation Zip:	Not reported
Affiliation Phone:	,
Affiliation Type Desc:	UST Property Owner Name
Entity Name:	CHEVRON PRODUCTS COMPANY (A DIVISION OF CHEVRON U.S.A. INC.)
Entity Title:	Not reported
Affiliation Address:	P.O. BOX 6004, ATTN: PERMIT DESK
Affiliation City:	SAN RAMON
Affiliation State:	CA
Affiliation Country:	United States
Affiliation Zip:	94583
Affiliation Phone:	(925) 842-9002,

E61 **CHEVRON #9-9010** **LUST** **S109517625**
NE **309 MAIN** **N/A**
1/8-1/4 **CORONA, CA**
0.128 mi.
678 ft. **Site 10 of 13 in cluster E**

Relative: RIVERSIDE CO. LUST:
Lower

Actual: Name:	CHEVRON #9-9010
644 ft. Address:	309 MAIN
City,State,Zip:	CORONA, CA
Region:	RIVERSIDE
Facility ID:	200828072
Employee:	Reyes
Site Closed:	Yes
Case Type:	Drinking Water Aquifer affected
Facility Status:	closed/action completed
Casetype Decode:	An Aquifer used for Drinking Water supply has been contaminated.
Fstatus Decode:	Closed/Action completed

E62 **CORONA MALL OIL COMPANY INC** **EDR Hist Auto** **1020504296**
ENE **117 E 4TH ST STE B** **N/A**
1/8-1/4 **CORONA, CA 92879**
0.130 mi.
684 ft. **Site 11 of 13 in cluster E**

Relative: EDR Hist Auto
Lower

Actual: **652 ft.**

Year:	Name:	Type:
1974	MIDTOWN AUTO REPAIR	General Automotive Repair Shops
1975	MIDTOWN AUTO REPAIR	General Automotive Repair Shops
1976	MIDTOWN AUTO REPAIR	General Automotive Repair Shops
1977	MIDTOWN AUTO REPAIR	General Automotive Repair Shops
1978	MIDTOWN AUTO REPAIR	General Automotive Repair Shops
1979	MIDTOWN AUTO REPAIR	General Automotive Repair Shops
1979	MIDTOWN AUTO REPAIR	General Automotive Repair Shops
1982	J M AUTO MACHINE	General Automotive Repair Shops
1983	J M AUTO MACHINE	General Automotive Repair Shops
1985	J M AUTO MACHINE	General Automotive Repair Shops
1986	J M AUTO MACHINE	General Automotive Repair Shops
1987	J M AUTO MACHINE	General Automotive Repair Shops
1988	J M AUTO MACHINE	General Automotive Repair Shops
1995	CORONA MALL CHEVRON	Automotive Maintenance Services
1996	SHINE WARREN	Automotive Maintenance Services
1997	CORONA MALL OIL COMPANY INC	Gasoline Service Stations
1998	CORONA MALL OIL COMPANY INC	Gasoline Service Stations
1999	CORONA MALL OIL COMPANY INC	Gasoline Service Stations
2000	CORONA MALL OIL COMPANY INC	Gasoline Service Stations
2001	CORONA MALL OIL COMPANY INC	Gasoline Service Stations
2002	CORONA MALL OIL COMPANY INC	Gasoline Service Stations
2003	CORONA MALL OIL COMPANY INC	Gasoline Service Stations
2004	CORONA MALL OIL COMPANY INC	Gasoline Service Stations
2005	CORONA MALL OIL COMPANY INC	Gasoline Service Stations
2006	CORONA MALL OIL COMPANY INC	Gasoline Service Stations
2007	CORONA MALL OIL COMPANY INC	Gasoline Service Stations
2008	CORONA MALL OIL COMPANY INC	Gasoline Service Stations
2009	CORONA MALL OIL COMPANY INC	Gasoline Service Stations
2010	CORONA MALL OIL COMPANY INC	Gasoline Service Stations
2011	CORONA MALL OIL COMPANY INC	Gasoline Service Stations
2012	CORONA MALL OIL COMPANY INC	Gasoline Service Stations
2013	CORONA MALL OIL COMPANY INC	Gasoline Service Stations
2014	CORONA MALL OIL COMPANY INC	Gasoline Service Stations

E63 **CORONA MALL CHEVRON** **RCRA-SQG** **1000819942**
ENE **117 E 4TH ST UNIT B** **FINDS** **CAD983659608**
1/8-1/4 **CORONA, CA 92880**
0.130 mi.
684 ft. **Site 12 of 13 in cluster E**

Relative: RCRA Listings:
Lower

Actual: **652 ft.**

Date Form Received by Agency:	19930216
Handler Name:	Corona Mall Chevron
Handler Address:	117 E 4th St Unit B
Handler City,State,Zip:	CORONA, CA 92880
EPA ID:	CAD983659608
Contact Name:	WARREN SHINE
Contact Address:	117 E 4TH ST UNIT B
Contact City,State,Zip:	CORONA, CA 91719
Contact Telephone:	714-734-0600
Contact Fax:	Not reported

CORONA MALL CHEVRON (Continued) **1000819942**

Contact Email:		Not reported
Contact Title:		Not reported
EPA Region:		09
Land Type:		Private
Federal Waste Generator Description:		Small Quantity Generator
Non-Notifier:		Not reported
Biennial Report Cycle:		Not reported
Accessibility:		Not reported
Active Site Indicator:		Handler Activities
State District Owner:		Not reported
State District:		Not reported
Mailing Address:		117 E 4TH ST UNIT B
Mailing City,State,Zip:		CORONA, CA 92880
Owner Name:	Warren Shine	
Owner Type:		Private
Operator Name:	Not reported	
Operator Type:		Not reported
Short-Term Generator Activity:		No
Importer Activity:		No
Mixed Waste Generator:		No
Transporter Activity:		No
Transfer Facility Activity:		No
Recycler Activity with Storage:		No
Small Quantity On-Site Burner Exemption:		No
Smelting Melting and Refining Furnace Exemption:		No
Underground Injection Control:		No
Off-Site Waste Receipt:		No
Universal Waste Indicator:		No
Universal Waste Destination Facility:		No
Federal Universal Waste:		No
Active Site State-Reg Handler:		---
Federal Facility Indicator:		Not reported
Hazardous Secondary Material Indicator:		N
Sub-Part K Indicator:		Not reported
2018 GPRA Permit Baseline:		Not on the Baseline
2018 GPRA Renewals Baseline:		Not on the Baseline
202 GPRA Corrective Action Baseline:		No
Subject to Corrective Action Universe:		No
Non-TSDFs Where RCRA CA has Been Imposed Universe:		No
Corrective Action Priority Ranking:		No NCAPS ranking
Environmental Control Indicator:		No
Institutional Control Indicator:		No
Human Exposure Controls Indicator:		N/A
Groundwater Controls Indicator:		N/A
Significant Non-Complier Universe:		No
Unaddressed Significant Non-Complier Universe:		No
Addressed Significant Non-Complier Universe:		No
Significant Non-Complier With a Compliance Schedule Universe:		No
Financial Assurance Required:		Not reported
Handler Date of Last Change:		20020627
Recognized Trader-Importer:		No
Recognized Trader-Exporter:		No
Importer of Spent Lead Acid Batteries:		No
Exporter of Spent Lead Acid Batteries:		No
Recycler Activity Without Storage:		No
Manifest Broker:		No
Sub-Part P Indicator:		No

CORONA MALL CHEVRON (Continued) **1000819942**

Handler - Owner Operator:
Owner/Operator Indicator: Owner
Owner/Operator Name: WARREN SHINE
Legal Status: Private
Date Became Current: Not reported
Date Ended Current: Not reported
Owner/Operator Address: 117 E 4TH ST UNIT B
Owner/Operator City,State,Zip: CORONA, CA 91719
Owner/Operator Telephone: 714-734-0600
Owner/Operator Telephone Ext: Not reported
Owner/Operator Fax: Not reported
Owner/Operator Email: Not reported

Historic Generators:
Receive Date: 19930216
Handler Name: CORONA MALL CHEVRON
Federal Waste Generator Description: Small Quantity Generator
State District Owner: Not reported
Large Quantity Handler of Universal Waste: No
Recognized Trader Importer: No
Recognized Trader Exporter: No
Spent Lead Acid Battery Importer: No
Spent Lead Acid Battery Exporter: No
Current Record: Yes
Non Storage Recycler Activity: Not reported
Electronic Manifest Broker: Not reported

List of NAICS Codes and Descriptions:
NAICS Codes: No NAICS Codes Found

Facility Has Received Notices of Violations:
Violations: No Violations Found

Evaluation Action Summary:
Evaluations: No Evaluations Found

FINDS:
Registry ID: 110008284659

Click Here for FRS Facility Detail Report:

Environmental Interest/Information System:
The California Environmental Reporting System (CERS) is a statewide web-based user and information exchange system to support over 140,000 regulated businesses and over 130 local agencies in electronically collecting and reporting significant hazardous materials, hazardous waste and compliance and enforcement data as mandated by California law. Under oversight by Cal/EPA, certified local governing agencies (Unified Program Agencies - UPAs) consolidate, coordinate and provide consistent regulatory activities for six state and federal environmental programs.
The California Environmental Protection Agency (CalEPA) has recently implemented a new data warehouse system (nSite). This data warehouse combines and merges facility and site information from five different

CORONA MALL CHEVRON (Continued) **1000819942**

systems managed within CalEPA. The five systems are: California Environmental Reporting System (CERS),EnviroStor, GeoTracker, California Integrated Water Quality System (CIWQS), andToxic Release Inventory (TRI).
The Resource Conservation and Recovery Act Information System (RCRAInfo) is EPA's comprehensive information system in support of the Resource Conservation and Recovery Act (RCRA) of 1976 and the Hazardous and Solid Waste Amendments (HSWA) of 1984. It tracks many types of information about generators, transporters, treaters, storers, and disposers of hazardous waste.

Click this hyperlink while viewing on your computer to access additional FINDS: detail in the EDR Site Report.

D64 SONS AUTO REPAIR **RCRA-SQG 1000164337**
WSW 421 W 6TH ST **HIST UST CAD981970262**
1/8-1/4 CORONA, CA 92880 **HWTS**
0.134 mi.
708 ft. **Site 14 of 17 in cluster D**

Relative: **Higher**

Actual: **664 ft.**

RCRA Listings:

Date Form Received by Agency:		20000411
Handler Name:		Sons Auto Repair
Handler Address:		421 W 6th St
Handler City,State,Zip:		CORONA, CA 92880
EPA ID:		CAD981970262
Contact Name:		ANTHONY CHANG
Contact Address:		421 W 6TH ST
Contact City,State,Zip:		CORONA, CA 91720
Contact Telephone:		909-279-2400
Contact Fax:		Not reported
Contact Email:		Not reported
Contact Title:		Not reported
EPA Region:		09
Land Type:		Private
Federal Waste Generator Description:		Small Quantity Generator
Non-Notifier:		Not reported
Biennial Report Cycle:		Not reported
Accessibility:		Not reported
Active Site Indicator:		Handler Activities
State District Owner:		Not reported
State District:		Not reported
Mailing Address:		421 W 6TH ST
Mailing City,State,Zip:		CORONA, CA 91720
Owner Name:	Chong H Chang	
Owner Type:		Private
Operator Name:	Not Required	
Operator Type:		Private
Short-Term Generator Activity:		No
Importer Activity:		No
Mixed Waste Generator:		No
Transporter Activity:		No
Transfer Facility Activity:		No
Recycler Activity with Storage:		No
Small Quantity On-Site Burner Exemption:		No
Smelting Melting and Refining Furnace Exemption:		No
Underground Injection Control:		No
Off-Site Waste Receipt:		No
Universal Waste Indicator:		No

SONS AUTO REPAIR (Continued) **1000164337**

Universal Waste Destination Facility:	No
Federal Universal Waste:	No
Active Site State-Reg Handler:	---
Federal Facility Indicator:	Not reported
Hazardous Secondary Material Indicator:	N
Sub-Part K Indicator:	Not reported
2018 GPRA Permit Baseline:	Not on the Baseline
2018 GPRA Renewals Baseline:	Not on the Baseline
202 GPRA Corrective Action Baseline:	No
Subject to Corrective Action Universe:	No
Non-TSDFs Where RCRA CA has Been Imposed Universe:	No
Corrective Action Priority Ranking:	No NCAPS ranking
Environmental Control Indicator:	No
Institutional Control Indicator:	No
Human Exposure Controls Indicator:	N/A
Groundwater Controls Indicator:	N/A
Significant Non-Complier Universe:	No
Unaddressed Significant Non-Complier Universe:	No
Addressed Significant Non-Complier Universe:	No
Significant Non-Complier With a Compliance Schedule Universe:	No
Financial Assurance Required:	Not reported
Handler Date of Last Change:	20021007
Recognized Trader-Importer:	No
Recognized Trader-Exporter:	No
Importer of Spent Lead Acid Batteries:	No
Exporter of Spent Lead Acid Batteries:	No
Recycler Activity Without Storage:	No
Manifest Broker:	No
Sub-Part P Indicator:	No

Hazardous Waste Summary:

Waste Code:	D000
Waste Description:	Not Defined
Waste Code:	D039
Waste Description:	Tetrachloroethylene

Handler - Owner Operator:

Owner/Operator Indicator:	Owner
Owner/Operator Name: CHONG H CHANG	
Legal Status:	Private
Date Became Current:	Not reported
Date Ended Current:	Not reported
Owner/Operator Address:	421 W 6TH ST
Owner/Operator City,State,Zip:	CORONA, CA 91720
Owner/Operator Telephone:	909-279-2400
Owner/Operator Telephone Ext:	Not reported
Owner/Operator Fax:	Not reported
Owner/Operator Email:	Not reported
Owner/Operator Indicator:	Operator
Owner/Operator Name: NOT REQUIRED	
Legal Status:	Private
Date Became Current:	Not reported
Date Ended Current:	Not reported

SONS AUTO REPAIR (Continued) **1000164337**

Owner/Operator Address:	NOT REQUIRED
Owner/Operator City,State,Zip:	NOT REQUIRED, ME 99999
Owner/Operator Telephone:	415-555-1212
Owner/Operator Telephone Ext:	Not reported
Owner/Operator Fax:	Not reported
Owner/Operator Email:	Not reported

Historic Generators:

Receive Date:	20000411
Handler Name: SONS AUTO REPAIR	
Federal Waste Generator Description:	Small Quantity Generator
State District Owner:	Not reported
Large Quantity Handler of Universal Waste:	No
Recognized Trader Importer:	No
Recognized Trader Exporter:	No
Spent Lead Acid Battery Importer:	No
Spent Lead Acid Battery Exporter:	No
Current Record:	Yes
Non Storage Recycler Activity:	Not reported
Electronic Manifest Broker:	Not reported

List of NAICS Codes and Descriptions:

NAICS Codes:	No NAICS Codes Found

Facility Has Received Notices of Violations:

Violations:	No Violations Found

Evaluation Action Summary:

Evaluations:	No Evaluations Found

HIST UST:

Name:	HEMBORG FORD
Address:	421 W 6TH ST
City,State,Zip:	CORONA, CA 91720
File Number:	Not reported
URL:	Not reported
Region:	STATE
Facility ID:	00000014651
Facility Type:	Not reported
Other Type:	AUTO DEALER
Contact Name:	ROBERT E HEMBORG
Telephone:	7147376151
Owner Name:	HEMBORG FORD
Owner Address:	421 W. SIXTH ST.
Owner City,St,Zip:	CORONA, CA 91720
Total Tanks:	0003
Tank Num:	001
Container Num:	#1
Year Installed:	Not reported
Tank Capacity:	00000100
Tank Used for:	WASTE
Type of Fuel:	WASTE OIL
Container Construction Thickness:	Not reported

SONS AUTO REPAIR (Continued) **1000164337**

Leak Detection: None

Tank Num: 002
Container Num: #3
Year Installed: Not reported
Tank Capacity: 00000525
Tank Used for: PRODUCT
Type of Fuel: UNLEADED
Container Construction Thickness: Not reported
Leak Detection: Stock Inventor

Tank Num: 003
Container Num: #2
Year Installed: Not reported
Tank Capacity: 00000100
Tank Used for: WASTE
Type of Fuel: WASTE OIL
Container Construction Thickness: Not reported
Leak Detection: None

HWTS:
Name: PRO AUTO COLLISION CORONA INC
Address: 421 W 6TH ST
Address 2: Not reported
City,State,Zip: CORONA, CA 92882
EPA ID: CAL000483018
Inactive Date: Not reported
Create Date: 01/03/2024
Last Act Date: Not reported
Mailing Name: Not reported
Mailing Address: 421 W 6TH ST
Mailing Address 2: Not reported
Mailing City,State,Zip: CORONA, CA 92882
Owner Name: PROAUTO COLLISION CORONA INC
Owner Address: 421 W 6TH ST
Owner Address 2: Not reported
Owner City,State,Zip: CORONA, CA 92882
Owner Phone: Not reported
Owner Fax: Not reported
Contact Name: IVAN CASILLAS
Contact Address: 2321 S MAGNOLIA AVE 3A
Contact Address 2: Not reported
City,State,Zip: ONTARIO, CA 91762
Contact Phone: Not reported
Contact Fax: Not reported
Facility Status: Active
Facility Type: Permanent
Category: State
Latitude: 33.87594532
Longitude: -117.57119212000001

D65 **PRO AUTO COLLISION CORONA INC** **RCRA NonGen / NLR** **1031062904**
WSW **421 W 6TH ST** **CAL000483018**
1/8-1/4 **CORONA, CA 92882**
0.134 mi.
708 ft. **Site 15 of 17 in cluster D**

Relative:
Higher

Actual:
664 ft.

RCRA Listings:

Date Form Received by Agency:		20240103
Handler Name:		Pro Auto Collision Corona Inc
Handler Address:		421 W 6th St
Handler City,State,Zip:		CORONA, CA 92882
EPA ID:		CAL000483018
Contact Name:		IVAN CASILLAS
Contact Address:		2321 S MAGNOLIA AVE 3A
Contact City,State,Zip:		ONTARIO, CA 91762
Contact Telephone:		562-313-4231
Contact Fax:		Not reported
Contact Email:		PROAUTO1023@GMAIL.COM
Contact Title:		Not reported
EPA Region:		09
Land Type:		Not reported
Federal Waste Generator Description:		Not a generator, verified
Non-Notifier:		Not reported
Biennial Report Cycle:		Not reported
Accessibility:		Not reported
Active Site Indicator:		Not reported
State District Owner:		Not reported
State District:		Not reported
Mailing Address:		421 W 6TH ST
Mailing City,State,Zip:		CORONA, CA 92882
Owner Name:	Proauto Collision Corona Inc	
Owner Type:		Other
Operator Name:	Ivan Casillas	
Operator Type:		Other
Short-Term Generator Activity:		No
Importer Activity:		No
Mixed Waste Generator:		No
Transporter Activity:		No
Transfer Facility Activity:		No
Recycler Activity with Storage:		No
Small Quantity On-Site Burner Exemption:		No
Smelting Melting and Refining Furnace Exemption:		No
Underground Injection Control:		No
Off-Site Waste Receipt:		No
Universal Waste Indicator:		No
Universal Waste Destination Facility:		No
Federal Universal Waste:		No
Active Site State-Reg Handler:		---
Federal Facility Indicator:		Not reported
Hazardous Secondary Material Indicator:		N
Sub-Part K Indicator:		Not reported
2018 GPRA Permit Baseline:		Not on the Baseline
2018 GPRA Renewals Baseline:		Not on the Baseline
202 GPRA Corrective Action Baseline:		No
Subject to Corrective Action Universe:		No
Non-TSDFs Where RCRA CA has Been Imposed Universe:		No
Corrective Action Priority Ranking:		No NCAPS ranking
Environmental Control Indicator:		No
Institutional Control Indicator:		No

PRO AUTO COLLISION CORONA INC (Continued) **1031062904**

Human Exposure Controls Indicator:	N/A
Groundwater Controls Indicator:	N/A
Significant Non-Complier Universe:	No
Unaddressed Significant Non-Complier Universe:	No
Addressed Significant Non-Complier Universe:	No
Significant Non-Complier With a Compliance Schedule Universe:	No
Financial Assurance Required:	Not reported
Handler Date of Last Change:	20240105
Recognized Trader-Importer:	No
Recognized Trader-Exporter:	No
Importer of Spent Lead Acid Batteries:	No
Exporter of Spent Lead Acid Batteries:	No
Recycler Activity Without Storage:	No
Manifest Broker:	No
Sub-Part P Indicator:	No

Handler - Owner Operator:

Owner/Operator Indicator:	Operator
Owner/Operator Name: IVAN CASILLAS	
Legal Status:	Other
Date Became Current:	Not reported
Date Ended Current:	Not reported
Owner/Operator Address:	2321 S MAGNOLIA AVE 3A
Owner/Operator City,State,Zip:	ONTARIO, CA 91762
Owner/Operator Telephone:	562-313-4231
Owner/Operator Telephone Ext:	Not reported
Owner/Operator Fax:	Not reported
Owner/Operator Email:	Not reported

Owner/Operator Indicator:	Owner
Owner/Operator Name: PROAUTO COLLISION CORONA INC	
Legal Status:	Other
Date Became Current:	Not reported
Date Ended Current:	Not reported
Owner/Operator Address:	421 W 6TH ST
Owner/Operator City,State,Zip:	CORONA, CA 92882
Owner/Operator Telephone:	562-313-4231
Owner/Operator Telephone Ext:	Not reported
Owner/Operator Fax:	Not reported
Owner/Operator Email:	Not reported

Historic Generators:

Receive Date:	20240103
Handler Name: PRO AUTO COLLISION CORONA INC	
Federal Waste Generator Description:	Not a generator, verified
State District Owner:	Not reported
Large Quantity Handler of Universal Waste:	No
Recognized Trader Importer:	No
Recognized Trader Exporter:	No
Spent Lead Acid Battery Importer:	No
Spent Lead Acid Battery Exporter:	No
Current Record:	Yes
Non Storage Recycler Activity:	No
Electronic Manifest Broker:	No

PRO AUTO COLLISION CORONA INC (Continued) **1031062904**

List of NAICS Codes and Descriptions:
NAICS Code: 811121
NAICS Description: Automotive Body, Paint, And Interior Repair And Maintenance

Facility Has Received Notices of Violations:
Violations: No Violations Found

Evaluation Action Summary:
Evaluations: No Evaluations Found

D66 **HEMBORG FORD** **HIST UST** **S113023120**
WSW **421 W SIXTH ST** **N/A**
1/8-1/4 **CORONA, CA 91720**
0.134 mi.
708 ft. **Site 16 of 17 in cluster D**

Relative:
Higher

Actual:
664 ft.

HIST UST:
Name: HEMBORG FORD
Address: 421 W SIXTH ST
City,State,Zip: CORONA, CA 91720
File Number: 0001f6f6

URL:
Region: Not reported
Facility ID: Not reported
Facility Type: Not reported
Other Type: Not reported
Contact Name: Not reported
Telephone: Not reported
Owner Name: Not reported
Owner Address: Not reported
Owner City,St,Zip: Not reported
Total Tanks: Not reported

Tank Num: Not reported
Container Num: Not reported
Year Installed: Not reported
Tank Capacity: Not reported
Tank Used for: Not reported
Type of Fuel: Not reported
Container Construction Thickness: Not reported
Leak Detection: Not reported

Click here for Geo Tracker PDF:

D67 **SONS AUTO REPAIR** **RCRA NonGen / NLR** **1000333445**
WSW **421 W 6TH ST** **FINDS** **CAD982473795**
1/8-1/4 **CORONA, CA 92880** **ECHO**
0.134 mi.
708 ft. **Site 17 of 17 in cluster D**

Relative: **Higher**
Actual: **664 ft.**

RCRA Listings:

Date Form Received by Agency:		19880523
Handler Name:		Autoland Of Corona
Handler Address:		421 W 6th St
Handler City,State,Zip:		CORONA, CA 92882
EPA ID:		CAD982473795
Contact Name:		ENVIRONMENTAL MANAGER
Contact Address:		421 W 6TH ST
Contact City,State,Zip:		CORONA, CA 91720
Contact Telephone:		714-272-3900
Contact Fax:		Not reported
Contact Email:		Not reported
Contact Title:		Not reported
EPA Region:		09
Land Type:		Other
Federal Waste Generator Description:		Not a generator, verified
Non-Notifier:		Not reported
Biennial Report Cycle:		Not reported
Accessibility:		Not reported
Active Site Indicator:		Not reported
State District Owner:		Ca
State District:		4
Mailing Address:		421 W 6TH ST
Mailing City,State,Zip:		CORONA, CA 92882
Owner Name:	Chris Bente	
Owner Type:		Private
Operator Name:	Not Required	
Operator Type:		Private
Short-Term Generator Activity:		No
Importer Activity:		No
Mixed Waste Generator:		No
Transporter Activity:		No
Transfer Facility Activity:		No
Recycler Activity with Storage:		No
Small Quantity On-Site Burner Exemption:		No
Smelting Melting and Refining Furnace Exemption:		No
Underground Injection Control:		No
Off-Site Waste Receipt:		No
Universal Waste Indicator:		No
Universal Waste Destination Facility:		No
Federal Universal Waste:		No
Active Site State-Reg Handler:		---
Federal Facility Indicator:		Not reported
Hazardous Secondary Material Indicator:		N
Sub-Part K Indicator:		Not reported
2018 GPRA Permit Baseline:		Not on the Baseline
2018 GPRA Renewals Baseline:		Not on the Baseline
202 GPRA Corrective Action Baseline:		No
Subject to Corrective Action Universe:		No
Non-TSDFs Where RCRA CA has Been Imposed Universe:		No
Corrective Action Priority Ranking:		No NCAPS ranking
Environmental Control Indicator:		No
Institutional Control Indicator:		No

SONS AUTO REPAIR (Continued) **1000333445**

Human Exposure Controls Indicator:	N/A
Groundwater Controls Indicator:	N/A
Significant Non-Complier Universe:	No
Unaddressed Significant Non-Complier Universe:	No
Addressed Significant Non-Complier Universe:	No
Significant Non-Complier With a Compliance Schedule Universe:	No
Financial Assurance Required:	Not reported
Handler Date of Last Change:	20020627
Recognized Trader-Importer:	No
Recognized Trader-Exporter:	No
Importer of Spent Lead Acid Batteries:	No
Exporter of Spent Lead Acid Batteries:	No
Recycler Activity Without Storage:	No
Manifest Broker:	No
Sub-Part P Indicator:	No

Handler - Owner Operator:

Owner/Operator Indicator:	Owner
Owner/Operator Name: CHRIS BENTE	
Legal Status:	Private
Date Became Current:	Not reported
Date Ended Current:	Not reported
Owner/Operator Address:	NOT REQUIRED
Owner/Operator City,State,Zip:	NOT REQUIRED, ME 99999
Owner/Operator Telephone:	415-555-1212
Owner/Operator Telephone Ext:	Not reported
Owner/Operator Fax:	Not reported
Owner/Operator Email:	Not reported

Owner/Operator Indicator:	Operator
Owner/Operator Name: NOT REQUIRED	
Legal Status:	Private
Date Became Current:	Not reported
Date Ended Current:	Not reported
Owner/Operator Address:	NOT REQUIRED
Owner/Operator City,State,Zip:	NOT REQUIRED, ME 99999
Owner/Operator Telephone:	415-555-1212
Owner/Operator Telephone Ext:	Not reported
Owner/Operator Fax:	Not reported
Owner/Operator Email:	Not reported

Historic Generators:

Receive Date:	19880523
Handler Name: AUTOLAND OF CORONA	
Federal Waste Generator Description:	Not a generator, verified
State District Owner:	Ca
Large Quantity Handler of Universal Waste:	No
Recognized Trader Importer:	No
Recognized Trader Exporter:	No
Spent Lead Acid Battery Importer:	No
Spent Lead Acid Battery Exporter:	No
Current Record:	Yes
Non Storage Recycler Activity:	Not reported
Electronic Manifest Broker:	Not reported

SONS AUTO REPAIR (Continued) **1000333445**

List of NAICS Codes and Descriptions:
NAICS Codes: No NAICS Codes Found

Facility Has Received Notices of Violations:
Violations: No Violations Found

Evaluation Action Summary:
Evaluations: No Evaluations Found

FINDS:
Registry ID: 110071676950

Click Here for FRS Facility Detail Report:

Environmental Interest/Information System:
The Resource Conservation and Recovery Act Information System (RCRAInfo) is EPA's comprehensive information system in support of the Resource Conservation and Recovery Act (RCRA) of 1976 and the Hazardous and Solid Waste Amendments (HSWA) of 1984. It tracks many types of information about generators, transporters, treaters, storers, and disposers of hazardous waste.
Registry ID: 110008278666

Click Here for FRS Facility Detail Report:

Environmental Interest/Information System:
The Resource Conservation and Recovery Act Information System (RCRAInfo) is EPA's comprehensive information system in support of the Resource Conservation and Recovery Act (RCRA) of 1976 and the Hazardous and Solid Waste Amendments (HSWA) of 1984. It tracks many types of information about generators, transporters, treaters, storers, and disposers of hazardous waste.
Registry ID: 110008273233

Click Here for FRS Facility Detail Report:

Environmental Interest/Information System:
The Resource Conservation and Recovery Act Information System (RCRAInfo) is EPA's comprehensive information system in support of the Resource Conservation and Recovery Act (RCRA) of 1976 and the Hazardous and Solid Waste Amendments (HSWA) of 1984. It tracks many types of information about generators, transporters, treaters, storers, and disposers of hazardous waste.

Click this hyperlink while viewing on your computer to access additional FINDS: detail in the EDR Site Report.

ECHO:
Envid: 1000333445
Registry ID: 110008273233

DFR URL:
Name: SONS AUTO REPAIR
Address: 421 W 6TH ST
City,State,Zip: CORONA, CA 92880

SONS AUTO REPAIR (Continued) **1000333445**

Envid: 1000333445
Registry ID: 110008278666

DFR URL:
Name: AUTOLAND OF CORONA
Address: 421 W 6TH ST
City,State,Zip: CORONA, CA 92882

F68 **GILLILAND & HOOKER** **EDR Hist Auto** **1009019213**
ESE **504 RAMONA AVE** **N/A**
1/8-1/4 **CORONA, CA**
0.143 mi.
757 ft. **Site 1 of 3 in cluster F**

Relative: EDR Hist Auto
Higher

Actual: Year: Name: Type:
671 ft. 1924 GILLILAND & HOOKER AUTOMOBILE REPAIRING

G69 **BRAKE & WHEEL SHOP** **EDR Hist Auto** **1009019223**
SSE **117 E 7TH ST** **N/A**
1/8-1/4 **CORONA, CA**
0.143 mi.
757 ft. **Site 1 of 2 in cluster G**

Relative: EDR Hist Auto
Higher

Actual: Year: Name: Type:
687 ft. 1939 BRAKE & WHEEL SHOP AUTO REPAIRERS

G70 **SOPER S REPAIR SHOP** **EDR Hist Auto** **1009019218**
SSE **112 W 7TH ST** **N/A**
1/8-1/4 **CORONA, CA**
0.150 mi.
792 ft. **Site 2 of 2 in cluster G**

Relative: EDR Hist Auto
Higher

Actual: Year: Name: Type:
689 ft. 1927 SOPER S REPAIR SHOP AUTOMOBILE REPAIRING

E71 **NEVINS SERVICE** **EDR Hist Auto** **1021470107**
NE **103 E 3RD ST** **N/A**
1/8-1/4 **CORONA, CA 91720**
0.152 mi.
800 ft. **Site 13 of 13 in cluster E**

Relative: EDR Hist Auto
Lower

Actual: Year: Name: Type:
642 ft. 1969 NEVINS SERVICE Gasoline Service Stations

H72 **INSTALUBE** **RCRA NonGen / NLR** **1027445969**
WSW **416 W.6TH STREET** **CAC003183500**
1/8-1/4 **CORONA, CA 92882**
0.156 mi.
825 ft. **Site 1 of 4 in cluster H**

Relative: **Higher**
Actual: **673 ft.**

RCRA Listings:

Date Form Received by Agency:		20220701
Handler Name:		Instalube
Handler Address:		416 W.6th Street
Handler City,State,Zip:		CORONA, CA 92882
EPA ID:		CAC003183500
Contact Name:		JULIAN PENARANDA
Contact Address:		416 W.6TH STREET
Contact City,State,Zip:		CORONA, CA 92882
Contact Telephone:		951-235-0004
Contact Fax:		Not reported
Contact Email:		JULIAN.PENARANDA@YAHOO.COM
Contact Title:		Not reported
EPA Region:		09
Land Type:		Not reported
Federal Waste Generator Description:		Not a generator, verified
Non-Notifier:		Not reported
Biennial Report Cycle:		Not reported
Accessibility:		Not reported
Active Site Indicator:		Not reported
State District Owner:		Not reported
State District:		Not reported
Mailing Address:		416 W.6TH STREET
Mailing City,State,Zip:		CORONA, CA 92882
Owner Name:	Saqlain Malik	
Owner Type:		Other
Operator Name:	Julian Penaranda	
Operator Type:		Other
Short-Term Generator Activity:		No
Importer Activity:		No
Mixed Waste Generator:		No
Transporter Activity:		No
Transfer Facility Activity:		No
Recycler Activity with Storage:		No
Small Quantity On-Site Burner Exemption:		No
Smelting Melting and Refining Furnace Exemption:		No
Underground Injection Control:		No
Off-Site Waste Receipt:		No
Universal Waste Indicator:		No
Universal Waste Destination Facility:		No
Federal Universal Waste:		No
Active Site State-Reg Handler:		---
Federal Facility Indicator:		Not reported
Hazardous Secondary Material Indicator:		N
Sub-Part K Indicator:		Not reported
2018 GPRA Permit Baseline:		Not on the Baseline
2018 GPRA Renewals Baseline:		Not on the Baseline
202 GPRA Corrective Action Baseline:		No
Subject to Corrective Action Universe:		No
Non-TSDFs Where RCRA CA has Been Imposed Universe:		No
Corrective Action Priority Ranking:		No NCAPS ranking
Environmental Control Indicator:		No
Institutional Control Indicator:		No

INSTALUBE (Continued) **1027445969**

Human Exposure Controls Indicator:	N/A
Groundwater Controls Indicator:	N/A
Significant Non-Complier Universe:	No
Unaddressed Significant Non-Complier Universe:	No
Addressed Significant Non-Complier Universe:	No
Significant Non-Complier With a Compliance Schedule Universe:	No
Financial Assurance Required:	Not reported
Handler Date of Last Change:	20220704
Recognized Trader-Importer:	No
Recognized Trader-Exporter:	No
Importer of Spent Lead Acid Batteries:	No
Exporter of Spent Lead Acid Batteries:	No
Recycler Activity Without Storage:	No
Manifest Broker:	No
Sub-Part P Indicator:	No

Handler - Owner Operator:

Owner/Operator Indicator:	Owner
Owner/Operator Name: SAQLAIN MALIK	
Legal Status:	Other
Date Became Current:	Not reported
Date Ended Current:	Not reported
Owner/Operator Address:	416 W.6TH STREET
Owner/Operator City,State,Zip:	CORONA, CA 92882
Owner/Operator Telephone:	951-380-6190
Owner/Operator Telephone Ext:	Not reported
Owner/Operator Fax:	Not reported
Owner/Operator Email:	Not reported

Owner/Operator Indicator:	Operator
Owner/Operator Name: JULIAN PENARANDA	
Legal Status:	Other
Date Became Current:	Not reported
Date Ended Current:	Not reported
Owner/Operator Address:	416 W.6TH STREET
Owner/Operator City,State,Zip:	CORONA, CA 92882
Owner/Operator Telephone:	951-235-0004
Owner/Operator Telephone Ext:	Not reported
Owner/Operator Fax:	Not reported
Owner/Operator Email:	Not reported

Historic Generators:

Receive Date:	20220701
Handler Name: INSTALUBE	
Federal Waste Generator Description:	Not a generator, verified
State District Owner:	Not reported
Large Quantity Handler of Universal Waste:	No
Recognized Trader Importer:	No
Recognized Trader Exporter:	No
Spent Lead Acid Battery Importer:	No
Spent Lead Acid Battery Exporter:	No
Current Record:	Yes
Non Storage Recycler Activity:	No
Electronic Manifest Broker:	No

INSTALUBE (Continued) **1027445969**

List of NAICS Codes and Descriptions:
NAICS Code: 811191
NAICS Description: Automotive Oil Change And Lubrication Shops

Facility Has Received Notices of Violations:
Violations: No Violations Found

Evaluation Action Summary:
Evaluations: No Evaluations Found

H73 **CORONA CAR WASH** **CERS HAZ WASTE** **S123499002**
WSW **416 W 6TH ST** **HWTS** **N/A**
1/8-1/4 **CORONA, CA 92882** **CERS**
0.156 mi.
825 ft. **Site 2 of 4 in cluster H**

Relative:
Higher

Actual:
673 ft.

CERS HAZ WASTE:
Name: CORONA CAR WASH
Address: 416 W 6TH ST
City,State,Zip: CORONA, CA 92882
Site ID: 108122
CERS ID: 10457704
CERS Description: Hazardous Waste Generator

HWTS:
Name: INSTALUBE
Address: 416 W.6TH STREET
Address 2: Not reported
City,State,Zip: CORONA, CA 92882
EPA ID: CAC003183500
Inactive Date: 09/30/2022
Create Date: 07/01/2022
Last Act Date: Not reported
Mailing Name: Not reported
Mailing Address: 416 W.6TH STREET
Mailing Address 2: Not reported
Mailing City,State,Zip: CORONA, CA 92882
Owner Name: SAQLAIN MALIK
Owner Address: 416 W.6TH STREET
Owner Address 2: Not reported
Owner City,State,Zip: CORONA, CA 92882
Owner Phone: Not reported
Owner Fax: Not reported
Contact Name: JULIAN PENARANDA
Contact Address: 416 W.6TH STREET
Contact Address 2: Not reported
City,State,Zip: CORONA, CA 92882
Contact Phone: Not reported
Contact Fax: Not reported
Facility Status: Inactive
Facility Type: Temporary
Category: State
Latitude: 33.875866029999997
Longitude: -117.57097017

CORONA CAR WASH (Continued) **S123499002**

Name:	CORONA CAR WASH
Address:	416 W 6TH ST
Address 2:	Not reported
City,State,Zip:	CORONA, CA 92882
EPA ID:	CAL000389481
Inactive Date:	06/30/2017
Create Date:	09/16/2013
Last Act Date:	Not reported
Mailing Name:	Not reported
Mailing Address:	416 W 6TH ST
Mailing Address 2:	Not reported
Mailing City,State,Zip:	CORONA, CA 92882
Owner Name:	HAIYAN ZHAO
Owner Address:	21834 BUCKSKIN DR
Owner Address 2:	Not reported
Owner City,State,Zip:	WALNUT, CA 91789
Owner Phone:	Not reported
Owner Fax:	Not reported
Contact Name:	HONG (HENRY) JIN LI
Contact Address:	416 W 6TH ST
Contact Address 2:	Not reported
City,State,Zip:	CORONA, CA 92882
Contact Phone:	Not reported
Contact Fax:	Not reported
Facility Status:	Inactive
Facility Type:	PERMANENT
Category:	STATE
Latitude:	33.875451
Longitude:	-117.570978

NAICS:

EPA ID:	CAL000389481
Create Date:	2013-09-16 09:56:14.320
NAICS Code:	811111
NAICS Description:	General Automotive Repair
Issued EPA ID Date:	2013-09-16 09:56:14.30000
Inactive Date:	2017-06-30 00:00:00
Facility Name:	CORONA CAR WASH
Facility Address:	416 W 6TH ST
Facility Address 2:	Not reported
Facility City:	CORONA
Facility County:	Not reported
Facility State:	CA
Facility Zip:	92882

CERS:

Name:	CORONA CAR WASH
Address:	416 W 6TH ST
City,State,Zip:	CORONA, CA 92882
Site ID:	108122
CERS ID:	10457704
CERS Description:	Chemical Storage Facilities

Violations:

Site ID:	108122
Site Name:	Corona Car Wash
Violation Date:	08-22-2013

CORONA CAR WASH (Continued) **S123499002**

Citation: 19 CCR 4 2729.2(a)(3) - California Code of Regulations, Title 19, Chapter 4, Section(s) 2729.2(a)(3)
Violation Description: Failure to complete and/or submit an annotated site map if required by CUPA.
Violation Notes: Returned to compliance on 10/18/2013.
Violation Division: Corona Fire Department
Violation Program: HMRRP
Violation Source: CERS,

Site ID: 108122
Site Name: Corona Car Wash
Violation Date: 12-20-2019
Citation: HSC 6.95 25508(a)(1) - California Health and Safety Code, Chapter 6.95, Section(s) 25508(a)(1)
Violation Description: Failure to complete and electronically submit the Business Activities Page and/or Business Owner Operator Identification Page.
Violation Notes: Returned to compliance on 01/24/2020. You are storing over 1,300 gallons of oil. You shall change you answer in Business Activities from No to Yes that you are storing greater than 1,320 gallons of petroleum.
Violation Division: Corona Fire Department
Violation Program: HMRRP
Violation Source: CERS,

Site ID: 108122
Site Name: Corona Car Wash
Violation Date: 08-22-2013
Citation: HSC 6.95 25504(a) - California Health and Safety Code, Chapter 6.95, Section(s) 25504(a)
Violation Description: Failure to complete and/or submit hazardous material inventory forms for all reportable hazardous materials on site.
Violation Notes: Returned to compliance on 10/18/2013.
Violation Division: Corona Fire Department
Violation Program: HMRRP
Violation Source: CERS,

Site ID: 108122
Site Name: Corona Car Wash
Violation Date: 12-20-2019
Citation: HSC 6.95 25505(c) - California Health and Safety Code, Chapter 6.95, Section(s) 25505(c)
Violation Description: Failure to have a business plan readily available to personnel of the business or the unified program facility with responsibilities for emergency response or training.
Violation Notes: Returned to compliance on 01/17/2020. HMBP was not available. Provide HMBP onsite for all employees to view. * Customer has been emailed a copy of the HMBP to keep on-site * DA
Violation Division: Corona Fire Department
Violation Program: HMRRP
Violation Source: CERS,

Site ID: 108122
Site Name: Corona Car Wash
Violation Date: 12-11-2013
Citation: HSC 6.5 25250.7 - California Health and Safety Code, Chapter 6.5, Section(s) 25250.7
Violation Description: Failure to handle contaminated used oil (other than minimal amounts of

CORONA CAR WASH (Continued) **S123499002**

vehicle fuel) as a hazardous waste.
Violation Notes: Returned to compliance on 02/10/2015.
Violation Division: Riverside County Department of Env Health
Violation Program: HW
Violation Source: CERS,

Site ID: 108122
Site Name: Corona Car Wash
Violation Date: 12-08-2016
Citation: HSC 6.95 25508(a)(1) - California Health and Safety Code, Chapter 6.95, Section(s) 25508(a)(1)
Violation Description: Failure to complete and electronically submit a site map with all required content.
Violation Notes: Returned to compliance on 05/04/2017. Update map with new 2015 requirements
Violation Division: Corona Fire Department
Violation Program: HMRRP
Violation Source: CERS,

Site ID: 108122
Site Name: Corona Car Wash
Violation Date: 08-22-2013
Citation: 19 CCR 4 2729.2(a)(1) - California Code of Regulations, Title 19, Chapter 4, Section(s) 2729.2(a)(1)
Violation Description: Owner/Operator failed to complete and/or submit the Business Activities Page and/or Business Owner Operator Identification Page.
Violation Notes: Returned to compliance on 10/18/2013.
Violation Division: Corona Fire Department
Violation Program: HMRRP
Violation Source: CERS,

Site ID: 108122
Site Name: Corona Car Wash
Violation Date: 12-20-2019
Citation: HSC 6.95 25508(a)(1) - California Health and Safety Code, Chapter 6.95, Section(s) 25508(a)(1)
Violation Description: Failure to complete and electronically submit the Business Activities Page and/or Business Owner Operator Identification Page.
Violation Notes: Returned to compliance on 01/17/2020. Business Activities emergency contact Henry Li is not with your company. Provide a new emergency and secondary contacts. * Updated contact information to show Bruce Zhang * DA
Violation Division: Corona Fire Department
Violation Program: HMRRP
Violation Source: CERS,

Site ID: 108122
Site Name: Corona Car Wash
Violation Date: 12-11-2013
Citation: HSC 6.5 25163(a) - California Health and Safety Code, Chapter 6.5, Section(s) 25163(a)
Violation Description: Failure to use a registered hazardous waste hauler to transport hazardous waste.
Violation Notes: Returned to compliance on 02/10/2015.
Violation Division: Riverside County Department of Env Health
Violation Program: HW
Violation Source: CERS,

CORONA CAR WASH (Continued) **S123499002**

Site ID:	108122
Site Name:	Corona Car Wash
Violation Date:	05-02-2024
Citation:	Un-Specified
Violation Description:	Business Plan Program - Operations/Maintenance - General Local Ordinance
Violation Notes:	OBSERVATION: Several compressed gas cylinders were observed improperly secured and stored. CORRECTIVE ACTION: Compressed gas containers, cylinders and tanks shall be secured to prevent falling caused by contact, vibration, or seismic activity. Securing of compressed gas containers, cylinders and tanks shall be by one of the following methods: 1. Securing containers, cylinders and tanks to a fixed object with one or more restraints. 2. Securing containers, cylinders and tanks on a cart or other mobile device designed for the movement of compressed gas containers, cylinders, or tanks.
Violation Division:	Corona Fire Department
Violation Program:	HMRRP
Violation Source:	CERS,

Site ID:	108122
Site Name:	Corona Car Wash
Violation Date:	08-22-2013
Citation:	HSC 6.95 25505(a) - California Health and Safety Code, Chapter 6.95, Section(s) 25505(a)
Violation Description:	Owner/Operator failed to complete and/or submit a Hazardous Materials Business Plan when storing hazardous materials at or above the thresholds quantities of 55 gallons/500 lbs/200 cubic feet.
Violation Notes:	Returned to compliance on 10/18/2013.
Violation Division:	Corona Fire Department
Violation Program:	HMRRP
Violation Source:	CERS,

Site ID:	108122
Site Name:	Corona Car Wash
Violation Date:	12-11-2013
Citation:	40 CFR 1 262.34(d)(5)(i) - U.S. Code of Federal Regulations, Title 40, Chapter 1, Section(s) 262.34(d)(5)(i)
Violation Description:	Failure to have an emergency coordinator or a designee onsite during operating hours.
Violation Notes:	Returned to compliance on 02/10/2015.
Violation Division:	Riverside County Department of Env Health
Violation Program:	HW
Violation Source:	CERS,

Site ID:	108122
Site Name:	Corona Car Wash
Violation Date:	08-22-2013
Citation:	HSC 6.95 25503.5(a) - California Health and Safety Code, Chapter 6.95, Section(s) 25503.5(a)
Violation Description:	Owner/Operator failed to establish and implement a Hazardous Materials Business Plan when storing hazardous materials at or above the thresholds quantities of 55 gallons/500 lbs/200 cubic feet.
Violation Notes:	Returned to compliance on 10/18/2013.
Violation Division:	Corona Fire Department
Violation Program:	HMRRP
Violation Source:	CERS,

CORONA CAR WASH (Continued) **S123499002**

Site ID: 108122
Site Name: Corona Car Wash
Violation Date: 12-08-2016
Citation: HSC 6.95 25508(a)(1) - California Health and Safety Code, Chapter 6.95, Section(s) 25508(a)(1)
Violation Description: Failure to complete and electronically submit hazardous material inventory information for all reportable hazardous materials on site at or above reportable quantities.
Violation Notes: Returned to compliance on 05/04/2017. Add- Waste oil- find out how large this container is. It is approximately 600 gallons. Add- Coolant- container is approximately 100 gallons. Add- 10W-30 Motor Oil- Container is approximately 300 gallons.
Violation Division: Corona Fire Department
Violation Program: HMRRP
Violation Source: CERS,

Site ID: 108122
Site Name: Corona Car Wash
Violation Date: 12-08-2016
Citation: HSC 6.95 Multiple - California Health and Safety Code, Chapter 6.95, Section(s) Multiple
Violation Description: Business Plan Program - Administration/Documentation - General
Violation Notes: Returned to compliance on 01/19/2017. 104A: Oil-change building needs NFPA placards at both entrances.
Violation Division: Corona Fire Department
Violation Program: HMRRP
Violation Source: CERS,

Site ID: 108122
Site Name: Corona Car Wash
Violation Date: 12-11-2013
Citation: HSC 6.67 Multiple - California Health and Safety Code, Chapter 6.67, Section(s) Multiple
Violation Description: Haz Waste Generator Program - Administration/Documentation - General
Violation Notes: Returned to compliance on 02/10/2015.
Violation Division: Riverside County Department of Env Health
Violation Program: HW
Violation Source: CERS,

Site ID: 108122
Site Name: Corona Car Wash
Violation Date: 02-10-2015
Citation: 40 CFR 1 265.201(c)(3) - U.S. Code of Federal Regulations, Title 40, Chapter 1, Section(s) 265.201(c)(3)
Violation Description: Failure to conduct daily tank inspection of the discharge systems, monitoring equipment, and tank levels.
Violation Notes: Returned to compliance on 11/21/2017.
Violation Division: Riverside County Department of Env Health
Violation Program: HW
Violation Source: CERS,

Site ID: 108122
Site Name: Corona Car Wash
Violation Date: 08-22-2013
Citation: HSC 6.95 25504(b) - California Health and Safety Code, Chapter 6.95, Section(s) 25504(b)
Violation Description: Failure to include adequate emergency response procedures in the

CORONA CAR WASH (Continued) **S123499002**

business plan for a release or threatened release.
Violation Notes: Returned to compliance on 10/18/2013.
Violation Division: Corona Fire Department
Violation Program: HMRRP
Violation Source: CERS,

Site ID: 108122
Site Name: Corona Car Wash
Violation Date: 05-02-2024
Citation: Un-Specified
Violation Description: Business Plan Program - Administration/Documentation - General Local Ordinance
Violation Notes: OBSERVATION: A current hazardous materials permit from the Riverside County Department of Environmental Health (RivCoDEH) was not POSTED on-site as required. CORRECTIVE ACTION: Obtain a current hazardous materials permit from RivCoDEH and post as required within 30 days of this inspection. Send a copy to john.brown@coronaca.gov to clear the violation.
Violation Division: Corona Fire Department
Violation Program: HMRRP
Violation Source: CERS,

Site ID: 108122
Site Name: Corona Car Wash
Violation Date: 12-11-2013
Citation: 22 CCR 12 66262.34(f) - California Code of Regulations, Title 22, Chapter 12, Section(s) 66262.34(f)
Violation Description: Failure to properly label hazardous waste accumulation containers with the following requirements: "Hazardous Waste", name and address of the generator, physical and chemical characteristics of the Hazardous Waste, and starting accumulation date.
Violation Notes: Returned to compliance on 02/10/2015.
Violation Division: Riverside County Department of Env Health
Violation Program: HW
Violation Source: CERS,

Site ID: 108122
Site Name: Corona Car Wash
Violation Date: 05-02-2024
Citation: HSC 6.95 25505(c) - California Health and Safety Code, Chapter 6.95, Section(s) 25505(c)
Violation Description: Failure to have a business plan readily available to personnel of the business or the unified program facility with responsibilities for emergency response or training.
Violation Notes: OBSERVATION: A printed hard copy or digital version of the complete CURRENT and APPROVED Hazardous Materials Business Plan (HMBP) was unavailable on-site, readily available to employees, or for inspection as required by statute. CORRECTIVE ACTION: Provide a copy of a current and accepted HMBP, on-site and readily accessible to employees for inspection.
Violation Division: Corona Fire Department
Violation Program: HMRRP
Violation Source: CERS,

Site ID: 108122
Site Name: Corona Car Wash
Violation Date: 12-11-2013

CORONA CAR WASH (Continued) **S123499002**

Citation:	HSC 6.5 25189.5(a) - California Health and Safety Code, Chapter 6.5, Section(s) 25189.5(a)
Violation Description:	Failure to properly dispose of hazardous waste at an authorized location.
Violation Notes:	Returned to compliance on 02/10/2015.
Violation Division:	Riverside County Department of Env Health
Violation Program:	HW
Violation Source:	CERS,
Site ID:	108122
Site Name:	Corona Car Wash
Violation Date:	12-20-2019
Citation:	HSC 6.95 25508(a)(1) - California Health and Safety Code, Chapter 6.95, Section(s) 25508(a)(1)
Violation Description:	Failure to annually review and electronically certify that the business plan is complete and accurate on or before the annual due date.
Violation Notes:	Returned to compliance on 01/17/2020. HMBP has not been certified for 2018 & 2019. You shall submit your HMBP in CERS. - I provided the customer assistance and submitted HMBO on 1/17/20 *DA
Violation Division:	Corona Fire Department
Violation Program:	HMRRP
Violation Source:	CERS,
Site ID:	108122
Site Name:	Corona Car Wash
Violation Date:	12-20-2019
Citation:	Un-Specified
Violation Description:	Business Plan Program - Operations/Maintenance - General Local Ordinance
Violation Notes:	Returned to compliance on 01/17/2020. Permit not onsite. Contact Denise at 951-736-2459 to obtain your permit. * Permit provided and available on-site DA*
Violation Division:	Corona Fire Department
Violation Program:	HMRRP
Violation Source:	CERS,
Site ID:	108122
Site Name:	Corona Car Wash
Violation Date:	05-02-2024
Citation:	HSC 6.95 25505(a)(4) - California Health and Safety Code, Chapter 6.95, Section(s) 25505(a)(4)
Violation Description:	Failure to provide initial and annual training to all employees in safety procedures in the event of a release or threatened release of a hazardous material or failure to document and maintain training records for a minimum of three years.
Violation Notes:	OBSERVATION: When on site employees were asked for the training records specific to the hazardous materials business plan (HMBP) and its elements, they were unfamiliar with the HMBP, and any available training records, or any training program even being implemented CORRECTIVE ACTION: Implement employee training in regard to the HMBP and its elements. Document training via employee roster with signatures, the topic covered and dates, and maintain records for no less than 3 years on site, available for inspection. To clear violation email documentation of training of employees to john.brown@coronaca.gov within 30 days of this inspection report
Violation Division:	Corona Fire Department

CORONA CAR WASH (Continued) **S123499002**

Violation Program:	HMRRP
Violation Source:	CERS,
Site ID:	108122
Site Name:	Corona Car Wash
Violation Date:	05-02-2024
Citation:	Un-Specified
Violation Description:	Business Plan Program - Operations/Maintenance - General Local Ordinance
Violation Notes:	OBSERVATION: Containers and storage areas of materials were improperly labeled or mislabeled to actual contents, or storage areas were not clearly identified. CORRECTIVE ACTION: Individual containers, cartons, or packages shall be conspicuously marked or labeled in an approved manner according to GHS standards and stored in the same location as indicated on the submitted site map as part of the HMBP. To clear violation, send an email to john.brown@coronaca.gov when all containers and storage areas have been properly labeled according to GHS standards.
Violation Division:	Corona Fire Department
Violation Program:	HMRRP
Violation Source:	CERS,
Site ID:	108122
Site Name:	Corona Car Wash
Violation Date:	02-10-2015
Citation:	HSC 6.11 25404.1 - California Health and Safety Code, Chapter 6.11, Section(s) 25404.1
Violation Description:	Failure to obtain and/or maintain an active hazardous waste generator permit.
Violation Notes:	Returned to compliance on 09/21/2017.
Violation Division:	Riverside County Department of Env Health
Violation Program:	HW
Violation Source:	CERS,
Site ID:	108122
Site Name:	Corona Car Wash
Violation Date:	12-20-2019
Citation:	Un-Specified
Violation Description:	Business Plan Program - Operations/Maintenance - General Local Ordinance
Violation Notes:	Returned to compliance on 01/24/2020. No spill kit present. Obtain an emergency spill kit in case of accidents.
Violation Division:	Corona Fire Department
Violation Program:	HMRRP
Violation Source:	CERS,
Site ID:	108122
Site Name:	Corona Car Wash
Violation Date:	03-09-2021
Citation:	22 CCR 12 66262.34(f) - California Code of Regulations, Title 22, Chapter 12, Section(s) 66262.34(f)
Violation Description:	Failure to properly label hazardous waste accumulation containers and portable tanks with the following requirements: "Hazardous Waste", name and address of the generator, physical and chemical characteristics of the Hazardous Waste, and starting accumulation date.
Violation Notes:	Returned to compliance on 03/09/2021. Owner/operator failed to label

CORONA CAR WASH (Continued) **S123499002**

	the container of used oil filters properly. CORRECTED ON SITE.
Violation Division:	Riverside County Department of Env Health
Violation Program:	HW
Violation Source:	CERS,
Site ID:	108122
Site Name:	Corona Car Wash
Violation Date:	12-11-2013
Citation:	HSC 6.67 Multiple - California Health and Safety Code, Chapter 6.67, Section(s) Multiple
Violation Description:	Haz Waste Generator Program - Operations/Maintenance - General
Violation Notes:	Returned to compliance on 02/10/2015.
Violation Division:	Riverside County Department of Env Health
Violation Program:	HW
Violation Source:	CERS,
Site ID:	108122
Site Name:	Corona Car Wash
Violation Date:	05-28-2021
Citation:	40 CFR 1 265.33 - U.S. Code of Federal Regulations, Title 40, Chapter 1, Section(s) 265.33
Violation Description:	Failure to test and maintain as necessary all facility communications or alarm systems, fire protection equipment, spill control equipment, and decontamination equipment to assure its proper operation in time of emergency.
Violation Notes:	Returned to compliance on 06/25/2021.
Violation Division:	Riverside County Department of Env Health
Violation Program:	HW
Violation Source:	CERS,
Site ID:	108122
Site Name:	Corona Car Wash
Violation Date:	05-02-2024
Citation:	Un-Specified
Violation Description:	Business Plan Program - Operations/Maintenance - General Local Ordinance
Violation Notes:	OBSERVATION: No Safety Data Sheets were available on site when the employee was asked for them. CORRECTIVE ACTION: Safety data sheets (SDS), as defined in CCR Title 8, shall be readily accessible electronically or maintained on the business premises for each hazardous material stored or handled at the facility. Provide SDS each material on-site in a conspicuous area available to all employees and for inspection within 30 days of this inspection.
Violation Division:	Corona Fire Department
Violation Program:	HMRRP
Violation Source:	CERS,
Site ID:	108122
Site Name:	Corona Car Wash
Violation Date:	12-11-2013
Citation:	22 CCR 15 66265.195(a) - California Code of Regulations, Title 22, Chapter 15, Section(s) 66265.195(a)
Violation Description:	Failure of the owner or operator to conduct inspections and maintain inspection records at the facility of the following tank equipment: 1) Overfill/spill control equipment (e.g., waste-feed cutoff systems, bypass systems, and drainage systems) to ensure that it is in good working order; 2) The aboveground portions of the tank system, if any,

CORONA CAR WASH (Continued) **S123499002**

to detect corrosion or releases of waste; 3) Data gathered from monitoring equipment and leak-detection equipment, (e.g., pressure and temperature gauges, monitoring wells) to ensure that the tank system is being operated according to its design; 4) The construction materials and the area immediately surrounding the externally accessible portion of the tank system including secondary containment structures (e.g., dikes) to detect erosion or signs of releases of hazardous waste (e.g., wet spots, dead vegetation); and 5) For uncovered tanks, the level of waste in the tank, to ensure compliance with section 66265.194(b)(3).

Violation Notes: Returned to compliance on 11/21/2017.
Violation Division: Riverside County Department of Env Health
Violation Program: HW
Violation Source: CERS,

Site ID: 108122
Site Name: Corona Car Wash
Violation Date: 03-09-2021
Citation: 40 CFR 1 265.33 - U.S. Code of Federal Regulations, Title 40, Chapter 1, Section(s) 265.33
Violation Description: Failure to test and maintain as necessary all facility communications or alarm systems, fire protection equipment, spill control equipment, and decontamination equipment to assure its proper operation in time of emergency.
Violation Notes: Returned to compliance on 06/25/2021. Owner/operator failed to have the fire extinguisher in the oil change shop serviced within the past year. Observed extinguisher last serviced in 2017. Owner/operator shall have extinguisher serviced.
Violation Division: Riverside County Department of Env Health
Violation Program: HW
Violation Source: CERS,

Site ID: 108122
Site Name: Corona Car Wash
Violation Date: 12-11-2013
Citation: HSC 6.11 25404.1 - California Health and Safety Code, Chapter 6.11, Section(s) 25404.1
Violation Description: Failure to obtain and/or maintain an active hazardous waste generator permit.
Violation Notes: Returned to compliance on 02/10/2015.
Violation Division: Riverside County Department of Env Health
Violation Program: HW
Violation Source: CERS,

Site ID: 108122
Site Name: Corona Car Wash
Violation Date: 08-22-2013
Citation: HSC 6.95 25504(c) - California Health and Safety Code, Chapter 6.95, Section(s) 25504(c)
Violation Description: Failure to include provisions in the business plan to ensure that appropriate personnel receive initial and annual training.
Violation Notes: Returned to compliance on 10/18/2013.
Violation Division: Corona Fire Department
Violation Program: HMRRP
Violation Source: CERS,

Site ID: 108122

CORONA CAR WASH (Continued) **S123499002**

Site Name: Corona Car Wash
Violation Date: 12-20-2019
Citation: HSC 6.95 25505(a)(4) - California Health and Safety Code, Chapter 6.95, Section(s) 25505(a)(4)
Violation Description: Failure to provide initial and annual training to all employees in safety procedures in the event of a release or threatened release of a hazardous material or failure to document and maintain training records for a minimum of three years.
Violation Notes: Returned to compliance on 01/24/2020. No employee training records were provided during inspection. Provide annual employee training documents for review.
Violation Division: Corona Fire Department
Violation Program: HMRRP
Violation Source: CERS,

Site ID: 108122
Site Name: Corona Car Wash
Violation Date: 08-22-2013
Citation: HSC 6.95 25504(c) - California Health and Safety Code, Chapter 6.95, Section(s) 25504(c)
Violation Description: Failure to include an adequate training program in the business plan, which is reasonable and appropriate for the size of the business and the nature of the hazardous material handled.
Violation Notes: Returned to compliance on 10/18/2013.
Violation Division: Corona Fire Department
Violation Program: HMRRP
Violation Source: CERS,

Site ID: 108122
Site Name: Corona Car Wash
Violation Date: 05-15-2024
Citation: Un-Specified
Violation Description: Hazardous Waste Generator Program - Administration/Documentation - General Local Ordinance
Violation Notes: Returned to compliance on 05/19/2024. Violation Description: Owner/operator is generating hazardous waste with an expired permit. Permit expired 11/30/2023. Violation Comments: Owner/operator shall remit payment to the Department of Environmental Health in order to obtain a new, valid permit for the generation of hazardous waste. CORRECTIVE ACTION: Owner/operator shall pay permit fees on invoice to obtain an active hazardous waste generator permit from this Department. Failure to acquire a valid permit on or by 6/15/2024 from the Department may result in further legal action including, but not limited to citation(s) issued by this Department and/or referral to the District Attorney's Office.
Violation Division: Riverside County Department of Env Health
Violation Program: HW
Violation Source: CERS,

Evaluation:
Eval General Type: Compliance Evaluation Inspection
Eval Date: 03-09-2021
Violations Found: Yes
Eval Type: Routine done by local agency
Eval Notes: Not reported
Eval Division: Riverside County Department of Env Health
Eval Program: HW

CORONA CAR WASH (Continued) **S123499002**

Eval Source: CERS,

Eval General Type: Other/Unknown
Eval Date: 10-18-2013
Violations Found: No
Eval Type: Other, not routine, done by local agency
Eval Notes: Not reported
Eval Division: Corona Fire Department
Eval Program: HMRRP
Eval Source: CERS,

Eval General Type: Compliance Evaluation Inspection
Eval Date: 02-10-2015
Violations Found: Yes
Eval Type: Routine done by local agency
Eval Notes: Not reported
Eval Division: Riverside County Department of Env Health
Eval Program: HW
Eval Source: CERS,

Eval General Type: Other/Unknown
Eval Date: 05-28-2021
Violations Found: Yes
Eval Type: Other, not routine, done by local agency
Eval Notes: Not reported
Eval Division: Riverside County Department of Env Health
Eval Program: HW
Eval Source: CERS,

Eval General Type: Compliance Evaluation Inspection
Eval Date: 08-22-2013
Violations Found: Yes
Eval Type: Routine done by local agency
Eval Notes: Not reported
Eval Division: Corona Fire Department
Eval Program: HMRRP
Eval Source: CERS,

Eval General Type: Compliance Evaluation Inspection
Eval Date: 10-26-2023
Violations Found: No
Eval Type: Routine done by local agency
Eval Notes: Facility generates used oil and filters.
Eval Division: Riverside County Department of Env Health
Eval Program: HW
Eval Source: CERS,

Eval General Type: Compliance Evaluation Inspection
Eval Date: 11-21-2017
Violations Found: No
Eval Type: Routine done by local agency
Eval Notes: Not reported
Eval Division: Riverside County Department of Env Health
Eval Program: HW
Eval Source: CERS,

Eval General Type: Other/Unknown

CORONA CAR WASH (Continued) **S123499002**

Eval Date: 01-17-2017
Violations Found: No
Eval Type: Other, not routine, done by local agency
Eval Notes: Not reported
Eval Division: Corona Fire Department
Eval Program: HMRRP
Eval Source: CERS,

Eval General Type: Other/Unknown
Eval Date: 01-24-2020
Violations Found: No
Eval Type: Other, not routine, done by local agency
Eval Notes: Not reported
Eval Division: Corona Fire Department
Eval Program: HMRRP
Eval Source: CERS,

Eval General Type: Other/Unknown
Eval Date: 02-10-2015
Violations Found: No
Eval Type: Other, not routine, done by local agency
Eval Notes: Not reported
Eval Division: Riverside County Department of Env Health
Eval Program: HW
Eval Source: CERS,

Eval General Type: Compliance Evaluation Inspection
Eval Date: 02-17-2021
Violations Found: No
Eval Type: Routine done by local agency
Eval Notes: NO VIOLATIONS OBSERVED
Eval Division: Corona Fire Department
Eval Program: HMRRP
Eval Source: CERS,

Eval General Type: Other/Unknown
Eval Date: 06-25-2021
Violations Found: No
Eval Type: Other, not routine, done by local agency
Eval Notes: Not reported
Eval Division: Riverside County Department of Env Health
Eval Program: HW
Eval Source: CERS,

Eval General Type: Compliance Evaluation Inspection
Eval Date: 12-08-2016
Violations Found: Yes
Eval Type: Routine done by local agency
Eval Notes: Not reported
Eval Division: Corona Fire Department
Eval Program: HMRRP
Eval Source: CERS,

Eval General Type: Compliance Evaluation Inspection
Eval Date: 05-02-2024
Violations Found: Yes
Eval Type: Routine done by local agency

CORONA CAR WASH (Continued) **S123499002**

Eval Notes: violations observed
Eval Division: Corona Fire Department
Eval Program: HMRRP
Eval Source: CERS,

Eval General Type: Other/Unknown
Eval Date: 05-15-2024
Violations Found: Yes
Eval Type: Other, not routine, done by local agency
Eval Notes: Note: a permit invoice and penalty reduction request form (PRRF) were left on site.
Eval Division: Riverside County Department of Env Health
Eval Program: HW
Eval Source: CERS,

Eval General Type: Compliance Evaluation Inspection
Eval Date: 12-11-2013
Violations Found: Yes
Eval Type: Routine done by local agency
Eval Notes: Sixth St Car Wash 416 W. 6th St. Corona inspection.
Eval Division: Riverside County Department of Env Health
Eval Program: HW
Eval Source: CERS,

Eval General Type: Compliance Evaluation Inspection
Eval Date: 12-20-2019
Violations Found: Yes
Eval Type: Routine done by local agency
Eval Notes: Not reported
Eval Division: Corona Fire Department
Eval Program: HMRRP
Eval Source: CERS,

Enforcement Action:
Site ID: 108122
Site Name: Corona Car Wash
Site Address: 416 W 6TH ST
Site City: CORONA
Site Zip: 92882
Enf Action Date: 08-22-2013
Enf Action Type: Notice of Violation (Unified Program)
Enf Action Description: Notice of Violation Issued by the Inspector at the Time of Inspection
Enf Action Notes: Not reported
Enf Action Division: Corona Fire Department
Enf Action Program: HMRRP
Enf Action Source: CERS,

Site ID: 108122
Site Name: Corona Car Wash
Site Address: 416 W 6TH ST
Site City: CORONA
Site Zip: 92882
Enf Action Date: 04-05-2017
Enf Action Type: Notice of Violation (Unified Program)
Enf Action Description: Notice of Violation Issued by the Inspector at the Time of Inspection
Enf Action Notes: Fines/Penalties Assessed: $100.00. FP#7001 Failure to correct inventory.

CORONA CAR WASH (Continued) **S123499002**

Enf Action Division:	Corona Fire Department
Enf Action Program:	HMRRP
Enf Action Source:	CERS,
Site ID:	108122
Site Name:	Corona Car Wash
Site Address:	416 W 6TH ST
Site City:	CORONA
Site Zip:	92882
Enf Action Date:	02-15-2017
Enf Action Type:	Notice of Violation (Unified Program)
Enf Action Description:	Notice of Violation Issued by the Inspector at the Time of Inspection
Enf Action Notes:	Notice of Violation; citation to follow if not returned to compliance before 2/20/17.
Enf Action Division:	Corona Fire Department
Enf Action Program:	HMRRP
Enf Action Source:	CERS,
Site ID:	108122
Site Name:	Corona Car Wash
Site Address:	416 W 6TH ST
Site City:	CORONA
Site Zip:	92882
Enf Action Date:	12-20-2019
Enf Action Type:	Notice of Violation (Unified Program)
Enf Action Description:	Notice of Violation Issued by the Inspector at the Time of Inspection
Enf Action Notes:	Not reported
Enf Action Division:	Corona Fire Department
Enf Action Program:	HMRRP
Enf Action Source:	CERS,
Site ID:	108122
Site Name:	Corona Car Wash
Site Address:	416 W 6TH ST
Site City:	CORONA
Site Zip:	92882
Enf Action Date:	02-10-2015
Enf Action Type:	Notice of Violation (Unified Program)
Enf Action Description:	Notice of Violation Issued by the Inspector at the Time of Inspection
Enf Action Notes:	Not reported
Enf Action Division:	Riverside County Department of Env Health
Enf Action Program:	HW
Enf Action Source:	CERS,
Site ID:	108122
Site Name:	Corona Car Wash
Site Address:	416 W 6TH ST
Site City:	CORONA
Site Zip:	92882
Enf Action Date:	12-11-2013
Enf Action Type:	Notice of Violation (Unified Program)
Enf Action Description:	Notice of Violation Issued by the Inspector at the Time of Inspection
Enf Action Notes:	Not reported
Enf Action Division:	Riverside County Department of Env Health
Enf Action Program:	HW
Enf Action Source:	CERS,

CORONA CAR WASH (Continued) **S123499002**

Site ID:	108122
Site Name:	Corona Car Wash
Site Address:	416 W 6TH ST
Site City:	CORONA
Site Zip:	92882
Enf Action Date:	04-14-2017
Enf Action Type:	Notice of Violation (Unified Program)
Enf Action Description:	Notice of Violation Issued by the Inspector at the Time of Inspection
Enf Action Notes:	Fines/Penalties Assessed: $200.00. FP 7019 Failure to update CERS .
Enf Action Division:	Corona Fire Department
Enf Action Program:	UNSPEC
Enf Action Source:	CERS,

Coordinates:

Site ID:	108122
Facility Name:	Corona Car Wash
Env Int Type Code:	HWG
Program ID:	10457704
Coord Name:	Not reported
Ref Point Type Desc:	Center of a facility or station.,
Latitude:	33.875560
Longitude:	-117.571040

Affiliation:

Affiliation Type Desc:	Identification Signer
Entity Name:	Bruce Zhang
Entity Title:	Secretary
Affiliation Address:	Not reported
Affiliation City:	Not reported
Affiliation State:	Not reported
Affiliation Country:	Not reported
Affiliation Zip:	Not reported
Affiliation Phone:	,
Affiliation Type Desc:	Legal Owner
Entity Name:	Yanlin Enterprises Inc
Entity Title:	Not reported
Affiliation Address:	416 W 6TH ST
Affiliation City:	CORONA
Affiliation State:	CA
Affiliation Country:	United States
Affiliation Zip:	92882
Affiliation Phone:	(626) 592-5278,
Affiliation Type Desc:	Property Owner
Entity Name:	Yanlin Enterprises Inc
Entity Title:	Not reported
Affiliation Address:	416 W 6TH ST
Affiliation City:	CORONA
Affiliation State:	CA
Affiliation Country:	United States
Affiliation Zip:	92882
Affiliation Phone:	(626) 592-5278,
Affiliation Type Desc:	CUPA District
Entity Name:	Riverside Cnty Env Health

CORONA CAR WASH (Continued) **S123499002**

Entity Title:	Not reported
Affiliation Address:	4065 County Circle Drive, Room 104
Affiliation City:	Riverside
Affiliation State:	CA
Affiliation Country:	Not reported
Affiliation Zip:	92503
Affiliation Phone:	(951) 358-5055,
Affiliation Type Desc:	Facility Mailing Address
Entity Name:	Mailing Address
Entity Title:	Not reported
Affiliation Address:	416 W 6th St
Affiliation City:	Corona
Affiliation State:	CA
Affiliation Country:	Not reported
Affiliation Zip:	92882
Affiliation Phone:	,
Affiliation Type Desc:	Environmental Contact
Entity Name:	Bruce Zhang
Entity Title:	Not reported
Affiliation Address:	416 W 6TH ST
Affiliation City:	Corona
Affiliation State:	CA
Affiliation Country:	Not reported
Affiliation Zip:	92882
Affiliation Phone:	,
Affiliation Type Desc:	Operator
Entity Name:	Bruce Zhang
Entity Title:	Not reported
Affiliation Address:	Not reported
Affiliation City:	Not reported
Affiliation State:	Not reported
Affiliation Country:	Not reported
Affiliation Zip:	Not reported
Affiliation Phone:	(626) 592-5278,
Affiliation Type Desc:	Parent Corporation
Entity Name:	Corona Car Wash
Entity Title:	Not reported
Affiliation Address:	Not reported
Affiliation City:	Not reported
Affiliation State:	Not reported
Affiliation Country:	Not reported
Affiliation Zip:	Not reported
Affiliation Phone:	,

I74 **PEREZ ESMERIO** **RCRA NonGen / NLR** **1026484891**
WSW **732 GRISWOLD AVE** **E MANIFEST** **CAC003091003**
1/8-1/4 **SAN FRANCISCO, CA 91340**
0.159 mi.
839 ft. **Site 1 of 4 in cluster I**

Relative: **Higher**
Actual: **662 ft.**

RCRA Listings:

Date Form Received by Agency:		20201102
Handler Name:		Diocese Of San Bernardino
Handler Address:		514 S Merrill St
Handler City,State,Zip:		CORONA, CA 92882
EPA ID:		CAC003091003
Contact Name:		MICHAEL VARGAS
Contact Address:		1201 E. HIGHLAND AVE.
Contact City,State,Zip:		SAN BERNARDINO, CA 92404
Contact Telephone:		909-475-5313
Contact Fax:		Not reported
Contact Email:		AMBERG_ICI@YAHOO.COM
Contact Title:		Not reported
EPA Region:		09
Land Type:		Not reported
Federal Waste Generator Description:		Not a generator, verified
Non-Notifier:		Not reported
Biennial Report Cycle:		Not reported
Accessibility:		Not reported
Active Site Indicator:		Not reported
State District Owner:		Not reported
State District:		Not reported
Mailing Address:		1201 E. HIGHLAND AVE
Mailing City,State,Zip:		SAN BERNARDINO, CA 92404
Owner Name:	Michael Vargas	
Owner Type:		Other
Operator Name:	Michael Vargas	
Operator Type:		Other
Short-Term Generator Activity:		No
Importer Activity:		No
Mixed Waste Generator:		No
Transporter Activity:		No
Transfer Facility Activity:		No
Recycler Activity with Storage:		No
Small Quantity On-Site Burner Exemption:		No
Smelting Melting and Refining Furnace Exemption:		No
Underground Injection Control:		No
Off-Site Waste Receipt:		No
Universal Waste Indicator:		No
Universal Waste Destination Facility:		No
Federal Universal Waste:		No
Active Site State-Reg Handler:		---
Federal Facility Indicator:		Not reported
Hazardous Secondary Material Indicator:		N
Sub-Part K Indicator:		Not reported
2018 GPRA Permit Baseline:		Not on the Baseline
2018 GPRA Renewals Baseline:		Not on the Baseline
202 GPRA Corrective Action Baseline:		No
Subject to Corrective Action Universe:		No
Non-TSDFs Where RCRA CA has Been Imposed Universe:		No
Corrective Action Priority Ranking:		No NCAPS ranking
Environmental Control Indicator:		No
Institutional Control Indicator:		No

PEREZ ESMERIO (Continued) **1026484891**

Human Exposure Controls Indicator:	N/A
Groundwater Controls Indicator:	N/A
Significant Non-Complier Universe:	No
Unaddressed Significant Non-Complier Universe:	No
Addressed Significant Non-Complier Universe:	No
Significant Non-Complier With a Compliance Schedule Universe:	No
Financial Assurance Required:	Not reported
Handler Date of Last Change:	20201106
Recognized Trader-Importer:	No
Recognized Trader-Exporter:	No
Importer of Spent Lead Acid Batteries:	No
Exporter of Spent Lead Acid Batteries:	No
Recycler Activity Without Storage:	No
Manifest Broker:	No
Sub-Part P Indicator:	No

Handler - Owner Operator:

Owner/Operator Indicator:	Owner
Owner/Operator Name: MICHAEL VARGAS	
Legal Status:	Other
Date Became Current:	Not reported
Date Ended Current:	Not reported
Owner/Operator Address:	1201 E. HIGHLAND AVE
Owner/Operator City,State,Zip:	SAN BERNARDINO, CA 92404
Owner/Operator Telephone:	909-475-5313
Owner/Operator Telephone Ext:	Not reported
Owner/Operator Fax:	Not reported
Owner/Operator Email:	Not reported

Owner/Operator Indicator:	Operator
Owner/Operator Name: MICHAEL VARGAS	
Legal Status:	Other
Date Became Current:	Not reported
Date Ended Current:	Not reported
Owner/Operator Address:	1201 E. HIGHLAND AVE.
Owner/Operator City,State,Zip:	SAN BERNARDINO, CA 92404
Owner/Operator Telephone:	909-475-5313
Owner/Operator Telephone Ext:	Not reported
Owner/Operator Fax:	Not reported
Owner/Operator Email:	Not reported

Historic Generators:

Receive Date:	20201102
Handler Name: DIOCESE OF SAN BERNARDINO	
Federal Waste Generator Description:	Not a generator, verified
State District Owner:	Not reported
Large Quantity Handler of Universal Waste:	No
Recognized Trader Importer:	No
Recognized Trader Exporter:	No
Spent Lead Acid Battery Importer:	No
Spent Lead Acid Battery Exporter:	No
Current Record:	Yes
Non Storage Recycler Activity:	Not reported
Electronic Manifest Broker:	Not reported

PEREZ ESMERIO (Continued) **1026484891**

List of NAICS Codes and Descriptions:
NAICS Code: 56291
NAICS Description: Remediation Services

Facility Has Received Notices of Violations:
Violations: No Violations Found

Evaluation Action Summary:
Evaluations: No Evaluations Found

E MANIFEST:

Manifest Tracking Number:	021638093JJK
Last Updated Date:	20201204
Shipped Date:	20201116
Received Date:	20201116
Manifest Status:	Signed
Submission Type:	DataImage5Copy
Origin Type:	Service
Generator EPA ID:	CAC003091003
Generator Name:	Perez Esmerio
Generator Location Street Number:	Not reported
Generator Location Street 1:	732 GRISWOLD AVE
Generator Location Street 2:	Not reported
Generator Location City:	SAN FRANCISCO
Generator Location State:	CA
Generator Location Zip:	91340
Generator Mail Street Number:	Not reported
Generator Mail Street 1:	732 GRISWOLD AVE
Generator Mail Street 2:	Not reported
Generator Mail City:	SAN FRANCISCO
Generator Mail Zip:	91340
Generator Mail State:	CA
Generator Contact Company Name:	Not reported
Designated Facility EPA ID:	CAD009007626
Designated Facility Name:	Azusa Land Reclamation Co Inc
Designated Facility Mail Street Number:	Not reported
Designated Facility Mail Street 1:	Not reported
Designated Facility Mail Street 2:	1211 W. GLADSTONE STREET
Designated Facility Mail City:	AZUSA
Designated Facility Mail Zip:	91702
Designated Facility Mail State:	CA
Designated Facility Location Street Number:	Not reported
Designated Facility Location Street 1:	1211 W. GLADSTONE STREET
Designated Facility Location Street 2:	Not reported
Designated Facility Location City:	AZUSA
Designated Facility Location Zip:	91702
Designated Facility Location State:	CA
Designated Facility Contact Company Name:	Not reported
Manifest Residue Indicator:	N
Rejection Indicator:	N

Transporter:

Manifest Tracking Number:	021638093JJK
Transporter Line Number:	1

PEREZ ESMERIO (Continued) **1026484891**

Transporter EPA ID: CAR000152058
Transporter Name: Earthwise Services Llc

Waste Line:
Manifest Tracking Number: 021638093JJK
Waste Line Number: 1
U.S. DOT Hazardous Indicator: Y
U.S. DOT ID Number: NA2212
U.S. DOT Description: Rq Na2212, Asbestos, 9 Pg Iii
Non-Hazardous Waste Description: Not reported
Number of Containers: 1
Container Type Code: CM
Container Type Description: Metal boxes, cartons, cases (including roll offs)
Waste Quantity: 40
Quantity Unit of Measure Code: Y
Quantity Unit of Measure Description: Cubic Yards
Waste Quantity, in Tons: 33.6
Acute Waste Quantity, in Tons: 0
Non-Acute Waste Quantity, in Tons: 33.6
Waste Quantity, in Kilograms: 30476.207
Acute Waste Quantity, in Kilograms: 0
Non-Acute Waste Quantity, in Kilorgrams: 30476.207
Management Method Code: H132
Management Method Description: LANDFILL (WITH PRIOR TREATMENT AND/OR STABILIZATION)
Waste Residue Indicator: N
Quantity Discrepancy Indicator: N
Waste Type Discrepancy Indicator: N
Waste Density: Not reported
Waste Density Unit of Measure Code: Not reported
Waste Density Unit of Measure Description: Not reported
Form Code: Not reported
Form Code Description: Not reported
Source Code: Not reported
Source Code Description: Not reported
Waste Minimization Code: Not reported
Waste Minimization Code Description: Not reported
Consent Number: Not reported
EPA Waste Indicator: N
Federal Waste Codes: Not reported
Quantity Haz Kg: 0
Quantity Haz Tons: 0
Quantity Non Haz Kg: 30476.207
Quantity Non Haz Tons: 33.6
State Waste Codes: CA-151

F75 **SPACEX, INC.** **ENVIROSTOR** **S107737394**
ESE **202 E. 5TH ST.** **N/A**
1/8-1/4 **CORONA, CA 92879**
0.166 mi.
878 ft. **Site 2 of 3 in cluster F**

Relative: ENVIROSTOR:
Higher
Name: SPACEX, INC.
Actual: Address: 202 E. 5TH ST.
670 ft. City,State,Zip: CORONA, CA 92879
Facility ID: 60000205
Status: Inactive - Needs Evaluation

SPACEX, INC. (Continued) **S107737394**

Status Date:	03/06/2006
Site Code:	Not reported
Site Type:	Evaluation
Site Type Detailed:	Evaluation
Acres:	Not reported
NPL:	NO
Regulatory Agencies:	SMBRP, US EPA
Lead Agency:	SMBRP
Program Manager:	Not reported
Supervisor:	* Greg Holmes
Division Branch:	Cleanup Cypress
Assembly:	58
Senate:	31
Special Program:	EPA - PASI
Restricted Use:	NO
Site Mgmt Req:	NONE SPECIFIED
Funding:	Not Applicable
Latitude:	33.87553
Longitude:	-117.5647
APN:	NONE SPECIFIED
Past Use:	NONE SPECIFIED
Potential COC:	NONE SPECIFIED
Confirmed COC:	NONE SPECIFIED
Potential Description:	NONE SPECIFIED
Alias Name:	Space X, Inc.
Alias Type:	Alternate Name
Alias Name:	60000205
Alias Type:	Envirostor ID Number

Completed Info:

Completed Area Name:	PROJECT WIDE
Completed Sub Area Name:	Not reported
Completed Document Type:	* Discovery
Completed Date:	06/13/2006
Comments:	EPA approved the report
Future Area Name:	Not reported
Future Sub Area Name:	Not reported
Future Document Type:	Not reported
Future Due Date:	Not reported
Schedule Area Name:	Not reported
Schedule Sub Area Name:	Not reported
Schedule Document Type:	Not reported
Schedule Due Date:	Not reported
Schedule Revised Date:	Not reported

J76 **ROBERTSON'S PORTABLE POWERSCREEN PLANT** **US MINES** **1024906925**
NE **N/A**
1/8-1/4 **SAN BERNARDINO (County), CA**
0.169 mi.
892 ft. **Site 1 of 2 in cluster J**

Relative: US MINES:
Lower

Sic Code(s):	144200
Sic Code(s):	000000
Sic Code(s):	000000
Sic Code(s):	000000
Sic Code(s):	000000

Actual:
637 ft.

ROBERTSON'S PORTABLE POWERSCREEN PLANT (Continued) **1024906925**

Sic Code(s):	000000
Mine ID:	0405662
Entity Name:	ROBERTSON'S PORTABLE POWERSCREEN PLANT
Company:	ROBERTSON'S READY-MIX
Status:	Permanently Abandoned
Status Date:	20071206
Operation Class:	2
Number of Shops:	0
Number of Plants:	0
Latitude Degree:	33
Longitude Degree:	117
Latitude Minute:	52
Latitude Seconds:	44
Longitude Minutes:	33
Longitude Seconds:	57
Number of Pits:	000

MINES VIOLATIONS:

Name:	ROBERTSON'S PORTABLE POWERSCREEN PLANT
Address:	200 S. MAIN ST. STE. 200
City,State,Zip:	CORONA, CA 92882
Facility ID:	Not reported

MINES VIOLATIONS:

Violation Number:	6380191
Mine ID:	0405662
Contractor ID:	Not reported
Date Issued:	12/20/2005
Action Type:	104(a)
Type of Issue:	Citation
S and S:	N
Term Date:	12/20/2005
Title 30 Code of Federal Regulations:	56.1000
Proposed Penalty:	60.00
Assessment Amount:	60.00
Paid Penalty Amount:	60.00
Assessment Case Status:	Proposed
Assessment Status:	Closed
Year:	2005
Address Type:	MineLocation
PO Box:	Not reported
Address:	200 S. MAIN ST. STE. 200
City:	CORONA
State:	CA
Operator:	Robertson's Ready-Mix
Zip:	92882
Mine Controller Name:	Robertson's Ready Mix Inc; Mitsubishi Corp
Name:	ROBERTSON'S PORTABLE POWERSCREEN PLANT
Ownership Date:	11/08/2005
Mine Status:	Abandoned
Status Date:	12/06/2007
Primary Site Description:	Construction Sand and Gravel
Mine Type:	Surface
State 2:	CA
County:	SAN BERNARDINO

Violation Number:	6381904

ROBERTSON'S PORTABLE POWERSCREEN PLANT (Continued) **1024906925**

Mine ID:	0405662
Contractor ID:	Not reported
Date Issued:	12/04/2006
Action Type:	104(a)
Type of Issue:	Citation
S and S:	N
Term Date:	12/14/2006
Title 30 Code of Federal Regulations:	50.30(a)
Proposed Penalty:	60.00
Assessment Amount:	60.00
Paid Penalty Amount:	60.00
Assessment Case Status:	Proposed
Assessment Status:	Closed
Year:	2006
Address Type:	MineLocation
PO Box:	Not reported
Address:	200 S. MAIN ST. STE. 200
City:	CORONA
State:	CA
Operator:	Robertson's Ready-Mix
Zip:	92882
Mine Controller Name:	Robertson's Ready Mix Inc; Mitsubishi Corp
Name:	ROBERTSON'S PORTABLE POWERSCREEN PLANT
Ownership Date:	11/08/2005
Mine Status:	Abandoned
Status Date:	12/06/2007
Primary Site Description:	Construction Sand and Gravel
Mine Type:	Surface
State 2:	CA
County:	SAN BERNARDINO

Violation Number:	6381965
Mine ID:	0405662
Contractor ID:	Not reported
Date Issued:	06/18/2007
Action Type:	104(a)
Type of Issue:	Citation
S and S:	N
Term Date:	06/25/2007
Title 30 Code of Federal Regulations:	50.30(a)
Proposed Penalty:	100.00
Assessment Amount:	100.00
Paid Penalty Amount:	100.00
Assessment Case Status:	Proposed
Assessment Status:	Closed
Year:	2007
Address Type:	MineLocation
PO Box:	Not reported
Address:	200 S. MAIN ST. STE. 200
City:	CORONA
State:	CA
Operator:	Robertson's Ready-Mix
Zip:	92882
Mine Controller Name:	Robertson's Ready Mix Inc; Mitsubishi Corp
Name:	ROBERTSON'S PORTABLE POWERSCREEN PLANT
Ownership Date:	11/08/2005
Mine Status:	Abandoned

ROBERTSON'S PORTABLE POWERSCREEN PLANT (Continued) **1024906925**

Status Date:	12/06/2007
Primary Site Description:	Construction Sand and Gravel
Mine Type:	Surface
State 2:	CA
County:	SAN BERNARDINO
Violation Number:	6381405
Mine ID:	0405662
Contractor ID:	Not reported
Date Issued:	01/11/2006
Action Type:	104(a)
Type of Issue:	Citation
S and S:	N
Term Date:	01/13/2006
Title 30 Code of Federal Regulations:	56.9300(a)
Proposed Penalty:	60.00
Assessment Amount:	60.00
Paid Penalty Amount:	60.00
Assessment Case Status:	Proposed
Assessment Status:	Closed
Year:	2006
Address Type:	MineLocation
PO Box:	Not reported
Address:	200 S. MAIN ST. STE. 200
City:	CORONA
State:	CA
Operator:	Robertson's Ready-Mix
Zip:	92882
Mine Controller Name:	Robertson's Ready Mix Inc; Mitsubishi Corp
Name:	ROBERTSON'S PORTABLE POWERSCREEN PLANT
Ownership Date:	11/08/2005
Mine Status:	Abandoned
Status Date:	12/06/2007
Primary Site Description:	Construction Sand and Gravel
Mine Type:	Surface
State 2:	CA
County:	SAN BERNARDINO
Violation Number:	6381406
Mine ID:	0405662
Contractor ID:	Not reported
Date Issued:	01/11/2006
Action Type:	104(a)
Type of Issue:	Citation
S and S:	N
Term Date:	01/11/2006
Title 30 Code of Federal Regulations:	56.14112(a)(1)
Proposed Penalty:	60.00
Assessment Amount:	60.00
Paid Penalty Amount:	60.00
Assessment Case Status:	Proposed
Assessment Status:	Closed
Year:	2006
Address Type:	MineLocation
PO Box:	Not reported
Address:	200 S. MAIN ST. STE. 200
City:	CORONA

ROBERTSON'S PORTABLE POWERSCREEN PLANT (Continued) **1024906925**

State:	CA
Operator:	Robertson's Ready-Mix
Zip:	92882
Mine Controller Name:	Robertson's Ready Mix Inc; Mitsubishi Corp
Name:	ROBERTSON'S PORTABLE POWERSCREEN PLANT
Ownership Date:	11/08/2005
Mine Status:	Abandoned
Status Date:	12/06/2007
Primary Site Description:	Construction Sand and Gravel
Mine Type:	Surface
State 2:	CA
County:	SAN BERNARDINO
Violation Number:	6381407
Mine ID:	0405662
Contractor ID:	Not reported
Date Issued:	01/11/2006
Action Type:	104(a)
Type of Issue:	Citation
S and S:	N
Term Date:	01/13/2006
Title 30 Code of Federal Regulations:	56.20003(a)
Proposed Penalty:	60.00
Assessment Amount:	60.00
Paid Penalty Amount:	60.00
Assessment Case Status:	Proposed
Assessment Status:	Closed
Year:	2006
Address Type:	MineLocation
PO Box:	Not reported
Address:	200 S. MAIN ST. STE. 200
City:	CORONA
State:	CA
Operator:	Robertson's Ready-Mix
Zip:	92882
Mine Controller Name:	Robertson's Ready Mix Inc; Mitsubishi Corp
Name:	ROBERTSON'S PORTABLE POWERSCREEN PLANT
Ownership Date:	11/08/2005
Mine Status:	Abandoned
Status Date:	12/06/2007
Primary Site Description:	Construction Sand and Gravel
Mine Type:	Surface
State 2:	CA
County:	SAN BERNARDINO
Violation Number:	6381408
Mine ID:	0405662
Contractor ID:	Not reported
Date Issued:	01/11/2006
Action Type:	104(a)
Type of Issue:	Citation
S and S:	Y
Term Date:	01/13/2006
Title 30 Code of Federal Regulations:	56.14107(a)
Proposed Penalty:	135.00
Assessment Amount:	135.00
Paid Penalty Amount:	135.00

ROBERTSON'S PORTABLE POWERSCREEN PLANT (Continued) **1024906925**

Assessment Case Status:	Proposed
Assessment Status:	Closed
Year:	2006
Address Type:	MineLocation
PO Box:	Not reported
Address:	200 S. MAIN ST. STE. 200
City:	CORONA
State:	CA
Operator:	Robertson's Ready-Mix
Zip:	92882
Mine Controller Name:	Robertson's Ready Mix Inc; Mitsubishi Corp
Name:	ROBERTSON'S PORTABLE POWERSCREEN PLANT
Ownership Date:	11/08/2005
Mine Status:	Abandoned
Status Date:	12/06/2007
Primary Site Description:	Construction Sand and Gravel
Mine Type:	Surface
State 2:	CA
County:	SAN BERNARDINO

Violation Number:	6381409
Mine ID:	0405662
Contractor ID:	Not reported
Date Issued:	01/11/2006
Action Type:	104(a)
Type of Issue:	Citation
S and S:	Y
Term Date:	01/13/2006
Title 30 Code of Federal Regulations:	56.18002(a)
Proposed Penalty:	107.00
Assessment Amount:	107.00
Paid Penalty Amount:	107.00
Assessment Case Status:	Proposed
Assessment Status:	Closed
Year:	2006
Address Type:	MineLocation
PO Box:	Not reported
Address:	200 S. MAIN ST. STE. 200
City:	CORONA
State:	CA
Operator:	Robertson's Ready-Mix
Zip:	92882
Mine Controller Name:	Robertson's Ready Mix Inc; Mitsubishi Corp
Name:	ROBERTSON'S PORTABLE POWERSCREEN PLANT
Ownership Date:	11/08/2005
Mine Status:	Abandoned
Status Date:	12/06/2007
Primary Site Description:	Construction Sand and Gravel
Mine Type:	Surface
State 2:	CA
County:	SAN BERNARDINO

Violation Number:	6381410
Mine ID:	0405662
Contractor ID:	Not reported
Date Issued:	01/11/2006
Action Type:	104(a)

ROBERTSON'S PORTABLE POWERSCREEN PLANT (Continued) **1024906925**

Type of Issue:	Citation
S and S:	N
Term Date:	01/13/2006
Title 30 Code of Federal Regulations:	56.14132(a)
Proposed Penalty:	60.00
Assessment Amount:	60.00
Paid Penalty Amount:	60.00
Assessment Case Status:	Proposed
Assessment Status:	Closed
Year:	2006
Address Type:	MineLocation
PO Box:	Not reported
Address:	200 S. MAIN ST. STE. 200
City:	CORONA
State:	CA
Operator:	Robertson's Ready-Mix
Zip:	92882
Mine Controller Name:	Robertson's Ready Mix Inc; Mitsubishi Corp
Name:	ROBERTSON'S PORTABLE POWERSCREEN PLANT
Ownership Date:	11/08/2005
Mine Status:	Abandoned
Status Date:	12/06/2007
Primary Site Description:	Construction Sand and Gravel
Mine Type:	Surface
State 2:	CA
County:	SAN BERNARDINO

Violation Number:	6381411
Mine ID:	0405662
Contractor ID:	Not reported
Date Issued:	01/11/2006
Action Type:	104(a)
Type of Issue:	Citation
S and S:	N
Term Date:	01/13/2006
Title 30 Code of Federal Regulations:	56.14100(b)
Proposed Penalty:	60.00
Assessment Amount:	60.00
Paid Penalty Amount:	60.00
Assessment Case Status:	Proposed
Assessment Status:	Closed
Year:	2006
Address Type:	MineLocation
PO Box:	Not reported
Address:	200 S. MAIN ST. STE. 200
City:	CORONA
State:	CA
Operator:	Robertson's Ready-Mix
Zip:	92882
Mine Controller Name:	Robertson's Ready Mix Inc; Mitsubishi Corp
Name:	ROBERTSON'S PORTABLE POWERSCREEN PLANT
Ownership Date:	11/08/2005
Mine Status:	Abandoned
Status Date:	12/06/2007
Primary Site Description:	Construction Sand and Gravel
Mine Type:	Surface
State 2:	CA

ROBERTSON'S PORTABLE POWERSCREEN PLANT (Continued) **1024906925**

County: SAN BERNARDINO

Click this hyperlink while viewing on your computer to access additional US_MINES_VIOLATIONS: detail in the EDR Site Report.

H77 **CONNER CHAMP** **EDR Hist Auto** **1009019225**
WSW **512 W 6TH ST** **N/A**
1/8-1/4 **CORONA, CA**
0.171 mi.
905 ft. **Site 3 of 4 in cluster H**

Relative: EDR Hist Auto
Higher

Actual:
669 ft.

Year:	Name:	Type:
1939	CONNER CHAMP	AUTO REPAIRERS
1939	CRAFTS E	GAS & OIL SERVICE STATIONS
1982	D J INDUSTRIES INC	Automotive Repair Shops, NEC
1983	D J INDUSTRIES INC	Automotive Repair Shops, NEC
1985	D J INDUSTRIES INC	Automotive Repair Shops, NEC
1986	D J INDUSTRIES INC	Automotive Repair Shops, NEC
1987	D J INDUSTRIES INC	Automotive Repair Shops, NEC
1988	AAMCO TRANSMISSION	Automotive Repair Shops, NEC
1989	AAMCO TRANSMISSION	Automotive Repair Shops, NEC
1990	AAMCO TRANSMISSION	Automotive Repair Shops, NEC
1991	CHUCKS CHEVRON	Gasoline Service Stations, NEC
1991	AAMCO TRANSMISSION	Automotive Repair Shops, NEC
1992	CHUCKS CHEVRON	Gasoline Service Stations, NEC
1993	CHUCKS CHEVRON	Gasoline Service Stations, NEC
2011	CARQUEST AUTO PARTS	General Automotive Repair Shops

H78 **AAMCO TRANSMISSIONS** **LUST** **S105023415**
WSW **512 06TH** **HIST CORTESE** **N/A**
1/8-1/4 **CORONA, CA 91720**
0.171 mi.
905 ft. **Site 4 of 4 in cluster H**

Relative: LUST REG 8:
Higher

Actual:
669 ft.

Name:	AAMCO TRANSMISSIONS
Address:	512 6TH ST
City:	CORONA
Region:	8
County:	Riverside
Regional Board:	Santa Ana Region
Facility Status:	Case Closed
Case Number:	083300017T
Local Case Num:	Not reported
Case Type:	Soil only
Substance:	Gasoline
Qty Leaked:	Not reported
Abate Method:	Not reported
Cross Street:	MERRILL
Enf Type:	CLOS
Funding:	Not reported
How Discovered:	Not reported
How Stopped:	Not reported

AAMCO TRANSMISSIONS (Continued) **S105023415**

Leak Cause:	Not reported
Leak Source:	Not reported
Global ID:	T0606500003
How Stopped Date:	Not reported
Enter Date:	5/20/1987
Date Confirmation of Leak Began:	Not reported
Date Preliminary Assessment Began:	Not reported
Discover Date:	Not reported
Enforcement Date:	Not reported
Close Date:	4/4/1989
Date Prelim Assessment Workplan Submitted:	Not reported
Date Pollution Characterization Began:	3/1/1987
Date Remediation Plan Submitted:	Not reported
Date Remedial Action Underway:	Not reported
Date Post Remedial Action Monitoring:	Not reported
Enter Date:	5/20/1987
GW Qualifies:	Not reported
Soil Qualifies:	Not reported
Operator:	Not reported
Facility Contact:	Not reported
Interim:	Not reported
Oversite Program:	LUST
Latitude:	33.8769456
Longitude:	-117.5980158
MTBE Date:	Not reported
Max MTBE GW:	Not reported
MTBE Concentration:	0
Max MTBE Soil:	Not reported
MTBE Fuel:	1
MTBE Tested:	Site NOT Tested for MTBE.Includes Unknown and Not Analyzed.
MTBE Class:	*
Staff:	PAH
Staff Initials:	UNK
Lead Agency:	Local Agency
Local Agency:	33000L
Hydr Basin #:	UPPER SANTA ANA VALL
Beneficial:	Not reported
Priority:	Not reported
Cleanup Fund Id:	Not reported
Work Suspended:	Not reported

Summary: Not reported

HIST CORTESE:

edr_fname:	AAMCO TRANSMISSIONS
edr_fadd1:	512 06TH
City,State,Zip:	CORONA, CA 91720
Region:	CORTESE
Facility County Code:	33
Reg By:	LTNKA
Reg Id:	083300017T

F79 **CLARK S TOQGERY & DRY CLEAN- ING** **EDR Hist Cleaner** **1009144595**
ESE **207 E 6TH ST** **N/A**
1/8-1/4 **CORONA, CA**
0.180 mi.
950 ft. **Site 3 of 3 in cluster F**

Relative: EDR Hist Cleaner
Higher

Actual: Year: Name: Type:
680 ft. 1939 CLARK S TOQGERY & DRY CLEAN- IN CLOTHES PRESSERS & CLEANERS

K80 **BANK OF AMERICA** **RCRA NonGen / NLR** **1028890807**
SE **204 E. 6TH STREET** **E MANIFEST** **CAC003251883**
1/8-1/4 **CORONA, CA 92879**
0.189 mi.
996 ft. **Site 1 of 3 in cluster K**

Relative: RCRA Listings:
Higher

Actual:
683 ft.

Date Form Received by Agency:		20230915
Handler Name:		Bank Of America
Handler Address:		204 E. 6th Street
Handler City,State,Zip:		CORONA, CA 92879
EPA ID:		CAC003251883
Contact Name:		JOHN ARMSTRONG
Contact Address:		275 S. VALENCIA AVENUE
Contact City,State,Zip:		BREA, CA 92823
Contact Telephone:		626-967-8001
Contact Fax:		Not reported
Contact Email:		JARMSTRONG@JARMSTRONGCONSTRUCTION.COM
Contact Title:		Not reported
EPA Region:		09
Land Type:		Not reported
Federal Waste Generator Description:		Not a generator, verified
Non-Notifier:		Not reported
Biennial Report Cycle:		Not reported
Accessibility:		Not reported
Active Site Indicator:		Not reported
State District Owner:		Not reported
State District:		Not reported
Mailing Address:		275 S. VALENCIA AVENUE
Mailing City,State,Zip:		BREA, CA 92823
Owner Name:	Bank Of America	
Owner Type:		Other
Operator Name:	John Armstrong	
Operator Type:		Other
Short-Term Generator Activity:		No
Importer Activity:		No
Mixed Waste Generator:		No
Transporter Activity:		No
Transfer Facility Activity:		No
Recycler Activity with Storage:		No
Small Quantity On-Site Burner Exemption:		No
Smelting Melting and Refining Furnace Exemption:		No
Underground Injection Control:		No
Off-Site Waste Receipt:		No
Universal Waste Indicator:		No
Universal Waste Destination Facility:		No
Federal Universal Waste:		No
Active Site State-Reg Handler:		---
Federal Facility Indicator:		Not reported

BANK OF AMERICA (Continued) **1028890807**

Hazardous Secondary Material Indicator:	N
Sub-Part K Indicator:	Not reported
2018 GPRA Permit Baseline:	Not on the Baseline
2018 GPRA Renewals Baseline:	Not on the Baseline
202 GPRA Corrective Action Baseline:	No
Subject to Corrective Action Universe:	No
Non-TSDFs Where RCRA CA has Been Imposed Universe:	No
Corrective Action Priority Ranking:	No NCAPS ranking
Environmental Control Indicator:	No
Institutional Control Indicator:	No
Human Exposure Controls Indicator:	N/A
Groundwater Controls Indicator:	N/A
Significant Non-Complier Universe:	No
Unaddressed Significant Non-Complier Universe:	No
Addressed Significant Non-Complier Universe:	No
Significant Non-Complier With a Compliance Schedule Universe:	No
Financial Assurance Required:	Not reported
Handler Date of Last Change:	20230915
Recognized Trader-Importer:	No
Recognized Trader-Exporter:	No
Importer of Spent Lead Acid Batteries:	No
Exporter of Spent Lead Acid Batteries:	No
Recycler Activity Without Storage:	No
Manifest Broker:	No
Sub-Part P Indicator:	No

Handler - Owner Operator:

Owner/Operator Indicator:	Operator
Owner/Operator Name: JOHN ARMSTRONG	
Legal Status:	Other
Date Became Current:	Not reported
Date Ended Current:	Not reported
Owner/Operator Address:	275 S. VALENCIA AVENUE
Owner/Operator City,State,Zip:	BREA, CA 92823
Owner/Operator Telephone:	626-967-8001
Owner/Operator Telephone Ext:	Not reported
Owner/Operator Fax:	Not reported
Owner/Operator Email:	Not reported

Owner/Operator Indicator:	Owner
Owner/Operator Name: BANK OF AMERICA	
Legal Status:	Other
Date Became Current:	Not reported
Date Ended Current:	Not reported
Owner/Operator Address:	275 S. VALENCIA AVENUE
Owner/Operator City,State,Zip:	BREA, CA 92823
Owner/Operator Telephone:	626-967-8001
Owner/Operator Telephone Ext:	Not reported
Owner/Operator Fax:	Not reported
Owner/Operator Email:	Not reported

Historic Generators:

Receive Date:	20230915
Handler Name: BANK OF AMERICA	
Federal Waste Generator Description:	Not a generator, verified

BANK OF AMERICA (Continued) **1028890807**

State District Owner: Not reported
Large Quantity Handler of Universal Waste: No
Recognized Trader Importer: No
Recognized Trader Exporter: No
Spent Lead Acid Battery Importer: No
Spent Lead Acid Battery Exporter: No
Current Record: Yes
Non Storage Recycler Activity: No
Electronic Manifest Broker: No

List of NAICS Codes and Descriptions:
NAICS Code: 56291
NAICS Description: Remediation Services

Facility Has Received Notices of Violations:
Violations: No Violations Found

Evaluation Action Summary:
Evaluations: No Evaluations Found

E MANIFEST:
Manifest Tracking Number: 025817085JJK
Last Updated Date: 20230928
Shipped Date: 20230916
Received Date: 20230919
Manifest Status: Signed
Submission Type: DataImage5Copy
Origin Type: Service
Generator EPA ID: CAC003251883
Generator Name: Bank Of America
Generator Location Street Number: Not reported
Generator Location Street 1: 204 E. 6TH STREET
Generator Location Street 2: Not reported
Generator Location City: CORONA
Generator Location State: CA
Generator Location Zip: 92879
Generator Mail Street Number: Not reported
Generator Mail Street 1: 275 S. VALENCIA AVENUE
Generator Mail Street 2: Not reported
Generator Mail City: BREA
Generator Mail Zip: 92823
Generator Mail State: CA
Generator Contact Company Name: Not reported
Designated Facility EPA ID: CAD009007626
Designated Facility Name: Azusa Land Reclamation Co Inc
Designated Facility Mail Street Number: Not reported
Designated Facility Mail Street 1: Not reported
Designated Facility Mail Street 2: 1211 W. GLADSTONE STREET
Designated Facility Mail City: AZUSA
Designated Facility Mail Zip: 91702
Designated Facility Mail State: CA
Designated Facility Location Street Number: Not reported
Designated Facility Location Street 1: 1211 W. GLADSTONE STREET
Designated Facility Location Street 2: Not reported

BANK OF AMERICA (Continued) **1028890807**

Designated Facility Location City:	AZUSA
Designated Facility Location Zip:	91702
Designated Facility Location State:	CA
Designated Facility Contact Company Name:	Not reported
Manifest Residue Indicator:	N
Rejection Indicator:	N

Manifest Tracking Number:	025817118JJK
Last Updated Date:	20231024
Shipped Date:	20231011
Received Date:	20231012
Manifest Status:	Signed
Submission Type:	DataImage5Copy
Origin Type:	Service
Generator EPA ID:	CAC003251883
Generator Name:	Bank Of America
Generator Location Street Number:	Not reported
Generator Location Street 1:	204 E. 6TH STREET
Generator Location Street 2:	Not reported
Generator Location City:	CORONA
Generator Location State:	CA
Generator Location Zip:	92879
Generator Mail Street Number:	Not reported
Generator Mail Street 1:	275 S. VALENCIA AVENUE
Generator Mail Street 2:	Not reported
Generator Mail City:	BREA
Generator Mail Zip:	92823
Generator Mail State:	CA
Generator Contact Company Name:	Not reported
Designated Facility EPA ID:	CAD009007626
Designated Facility Name:	Azusa Land Reclamation Co Inc
Designated Facility Mail Street Number:	Not reported
Designated Facility Mail Street 1:	Not reported
Designated Facility Mail Street 2:	1211 W. GLADSTONE STREET
Designated Facility Mail City:	AZUSA
Designated Facility Mail Zip:	91702
Designated Facility Mail State:	CA
Designated Facility Location Street Number:	Not reported
Designated Facility Location Street 1:	1211 W. GLADSTONE STREET
Designated Facility Location Street 2:	Not reported
Designated Facility Location City:	AZUSA
Designated Facility Location Zip:	91702
Designated Facility Location State:	CA
Designated Facility Contact Company Name:	Not reported
Manifest Residue Indicator:	N
Rejection Indicator:	N

Transporter:

Manifest Tracking Number:	025817118JJK
Transporter Line Number:	1
Transporter EPA ID:	CAL000453354
Transporter Name:	Ati Restoration Llc

Waste Line:

Manifest Tracking Number:	025817118JJK
Waste Line Number:	1

BANK OF AMERICA (Continued) **1028890807**

U.S. DOT Hazardous Indicator:	Y
U.S. DOT ID Number:	NA2212
U.S. DOT Description:	Rq, Na2212, Asbestos, 9, Pg Iii
Non-Hazardous Waste Description:	Not reported
Number of Containers:	235
Container Type Code:	BA
Container Type Description:	Burlap, cloth, paper, or plastic bags
Waste Quantity:	23
Quantity Unit of Measure Code:	Y
Quantity Unit of Measure Description:	Cubic Yards
Waste Quantity, in Tons:	19.32
Acute Waste Quantity, in Tons:	0
Non-Acute Waste Quantity, in Tons:	19.32
Waste Quantity, in Kilograms:	17523.82
Acute Waste Quantity, in Kilograms:	0
Non-Acute Waste Quantity, in Kilorgrams:	17523.82
Management Method Code:	H132
Management Method Description:	LANDFILL (WITH PRIOR TREATMENT AND/OR STABILIZATION)
Waste Residue Indicator:	N
Quantity Discrepancy Indicator:	N
Waste Type Discrepancy Indicator:	N
Waste Density:	Not reported
Waste Density Unit of Measure Code:	Not reported
Waste Density Unit of Measure Description:	Not reported
Form Code:	Not reported
Form Code Description:	Not reported
Source Code:	Not reported
Source Code Description:	Not reported
Waste Minimization Code:	Not reported
Waste Minimization Code Description:	Not reported
Consent Number:	Not reported
EPA Waste Indicator:	N
Federal Waste Codes:	Not reported
Quantity Haz Kg:	Not reported
Quantity Haz Tons:	Not reported
Quantity Non Haz Kg:	17523.82
Quantity Non Haz Tons:	19.32
State Waste Codes:	CA-151

L81 **DR ROBERT S VASQUEZ DDS** **RCRA NonGen / NLR** **1024803864**
South **760 S WASHBURN AVE STE 4** **CAL000255165**
1/8-1/4 **CORONA, CA 92882**
0.193 mi.
1019 ft. **Site 1 of 3 in cluster L**

Relative:
Higher

Actual:
690 ft.

RCRA Listings:

Date Form Received by Agency:	20020705
Handler Name:	Dr Robert S Vasquez Dds
Handler Address:	760 S Washburn Ave Ste 4
Handler City,State,Zip:	CORONA, CA 92882
EPA ID:	CAL000255165
Contact Name:	ROBERT S VASQUEZ - OWNER
Contact Address:	760 S WASHBURN AVE STE 4
Contact City,State,Zip:	CORONA, CA 92882
Contact Telephone:	909-737-4479
Contact Fax:	000-000-0000
Contact Email:	VASQUEZDDS92@YAHOO.COM
Contact Title:	Not reported

DR ROBERT S VASQUEZ DDS (Continued) **1024803864**

EPA Region:		09
Land Type:		Not reported
Federal Waste Generator Description:		Not a generator, verified
Non-Notifier:		Not reported
Biennial Report Cycle:		Not reported
Accessibility:		Not reported
Active Site Indicator:		Handler Activities
State District Owner:		Not reported
State District:		Not reported
Mailing Address:		760 S WASHBURN AVE STE 4
Mailing City,State,Zip:		CORONA, CA 92882-3303
Owner Name:	Robert S Vasquez	
Owner Type:		Other
Operator Name:	Robert S Vasquez - Owner	
Operator Type:		Other
Short-Term Generator Activity:		No
Importer Activity:		No
Mixed Waste Generator:		No
Transporter Activity:		No
Transfer Facility Activity:		No
Recycler Activity with Storage:		No
Small Quantity On-Site Burner Exemption:		No
Smelting Melting and Refining Furnace Exemption:		No
Underground Injection Control:		No
Off-Site Waste Receipt:		No
Universal Waste Indicator:		Yes
Universal Waste Destination Facility:		Yes
Federal Universal Waste:		No
Active Site State-Reg Handler:		---
Federal Facility Indicator:		Not reported
Hazardous Secondary Material Indicator:		N
Sub-Part K Indicator:		Not reported
2018 GPRA Permit Baseline:		Not on the Baseline
2018 GPRA Renewals Baseline:		Not on the Baseline
202 GPRA Corrective Action Baseline:		No
Subject to Corrective Action Universe:		No
Non-TSDFs Where RCRA CA has Been Imposed Universe:		No
Corrective Action Priority Ranking:		No NCAPS ranking
Environmental Control Indicator:		No
Institutional Control Indicator:		No
Human Exposure Controls Indicator:		N/A
Groundwater Controls Indicator:		N/A
Significant Non-Complier Universe:		No
Unaddressed Significant Non-Complier Universe:		No
Addressed Significant Non-Complier Universe:		No
Significant Non-Complier With a Compliance Schedule Universe:		No
Financial Assurance Required:		Not reported
Handler Date of Last Change:		20180905
Recognized Trader-Importer:		No
Recognized Trader-Exporter:		No
Importer of Spent Lead Acid Batteries:		No
Exporter of Spent Lead Acid Batteries:		No
Recycler Activity Without Storage:		No
Manifest Broker:		No
Sub-Part P Indicator:		No

DR ROBERT S VASQUEZ DDS (Continued) **1024803864**

Handler - Owner Operator:

Owner/Operator Indicator:	Owner
Owner/Operator Name: ROBERT S VASQUEZ	
Legal Status:	Other
Date Became Current:	Not reported
Date Ended Current:	Not reported
Owner/Operator Address:	760 S WASHBURN AVE STE 4
Owner/Operator City,State,Zip:	CORONA, CA 92882-3303
Owner/Operator Telephone:	951-736-4479
Owner/Operator Telephone Ext:	Not reported
Owner/Operator Fax:	Not reported
Owner/Operator Email:	Not reported

Owner/Operator Indicator:	Operator
Owner/Operator Name: ROBERT S VASQUEZ - OWNER	
Legal Status:	Other
Date Became Current:	Not reported
Date Ended Current:	Not reported
Owner/Operator Address:	760 S WASHBURN AVE STE 4
Owner/Operator City,State,Zip:	CORONA, CA 92882
Owner/Operator Telephone:	909-737-4479
Owner/Operator Telephone Ext:	Not reported
Owner/Operator Fax:	Not reported
Owner/Operator Email:	Not reported

Historic Generators:

Receive Date:	20020705
Handler Name: DR ROBERT S VASQUEZ DDS	
Federal Waste Generator Description:	Not a generator, verified
State District Owner:	Not reported
Large Quantity Handler of Universal Waste:	No
Recognized Trader Importer:	No
Recognized Trader Exporter:	No
Spent Lead Acid Battery Importer:	No
Spent Lead Acid Battery Exporter:	No
Current Record:	Yes
Non Storage Recycler Activity:	Not reported
Electronic Manifest Broker:	Not reported

List of NAICS Codes and Descriptions:

NAICS Code:	62121
NAICS Description:	Offices Of Dentists

Facility Has Received Notices of Violations:

Violations:	No Violations Found

Evaluation Action Summary:

Evaluations:	No Evaluations Found

K82 **TABER A L** **EDR Hist Auto** **1009019219**
ESE **208 E 6TH ST** **N/A**
1/8-1/4 **CORONA, CA**
0.194 mi.
1025 ft. **Site 2 of 3 in cluster K**

Relative: EDR Hist Auto
Higher

Actual: **682 ft.**

Year:	Name:	Type:
1924	TABER A L	AUTOMOBILE REPAIRING
1927	TABER A L	AUTOMOBILE REPAIRING

L83 **CORONA MEDICAL ARTS BUILDING** **RCRA NonGen / NLR** **1025855009**
South **760 WASHBURN AVE** **CAC003035267**
1/8-1/4 **CORONA, CA 92882**
0.195 mi.
1027 ft. **Site 2 of 3 in cluster L**

Relative: RCRA Listings:
Higher

Actual: **689 ft.**

Date Form Received by Agency:	20190923
Handler Name:	Corona Medical Arts Building
Handler Address:	760 Washburn Ave
Handler City,State,Zip:	CORONA, CA 92882
EPA ID:	CAC003035267
Contact Name:	LISA AGUIRRE
Contact Address:	760 WASHBURN AVE
Contact City,State,Zip:	CORONA, CA 92882
Contact Telephone:	909-835-4245
Contact Fax:	Not reported
Contact Email:	JCORDOVA@RMC.COM
Contact Title:	Not reported
EPA Region:	09
Land Type:	Not reported
Federal Waste Generator Description:	Not a generator, verified
Non-Notifier:	Not reported
Biennial Report Cycle:	Not reported
Accessibility:	Not reported
Active Site Indicator:	Not reported
State District Owner:	Not reported
State District:	Not reported
Mailing Address:	760 WASHBURN AVE
Mailing City,State,Zip:	CORONA, CA 92882
Owner Name:	Ft Craig, Limited Parnership, Owner
Owner Type:	Other
Operator Name:	Lisa Aguirre
Operator Type:	Other
Short-Term Generator Activity:	No
Importer Activity:	No
Mixed Waste Generator:	No
Transporter Activity:	No
Transfer Facility Activity:	No
Recycler Activity with Storage:	No
Small Quantity On-Site Burner Exemption:	No
Smelting Melting and Refining Furnace Exemption:	No
Underground Injection Control:	No
Off-Site Waste Receipt:	No
Universal Waste Indicator:	No
Universal Waste Destination Facility:	No
Federal Universal Waste:	No
Active Site State-Reg Handler:	---

CORONA MEDICAL ARTS BUILDING (Continued) **1025855009**

Federal Facility Indicator:	Not reported
Hazardous Secondary Material Indicator:	N
Sub-Part K Indicator:	Not reported
2018 GPRA Permit Baseline:	Not on the Baseline
2018 GPRA Renewals Baseline:	Not on the Baseline
202 GPRA Corrective Action Baseline:	No
Subject to Corrective Action Universe:	No
Non-TSDFs Where RCRA CA has Been Imposed Universe:	No
Corrective Action Priority Ranking:	No NCAPS ranking
Environmental Control Indicator:	No
Institutional Control Indicator:	No
Human Exposure Controls Indicator:	N/A
Groundwater Controls Indicator:	N/A
Significant Non-Complier Universe:	No
Unaddressed Significant Non-Complier Universe:	No
Addressed Significant Non-Complier Universe:	No
Significant Non-Complier With a Compliance Schedule Universe:	No
Financial Assurance Required:	Not reported
Handler Date of Last Change:	20190927
Recognized Trader-Importer:	No
Recognized Trader-Exporter:	No
Importer of Spent Lead Acid Batteries:	No
Exporter of Spent Lead Acid Batteries:	No
Recycler Activity Without Storage:	No
Manifest Broker:	No
Sub-Part P Indicator:	No

Handler - Owner Operator:

Owner/Operator Indicator:	Operator
Owner/Operator Name:	LISA AGUIRRE
Legal Status:	Other
Date Became Current:	Not reported
Date Ended Current:	Not reported
Owner/Operator Address:	760 WASHBURN AVE
Owner/Operator City,State,Zip:	CORONA, CA 92882
Owner/Operator Telephone:	909-835-4245
Owner/Operator Telephone Ext:	Not reported
Owner/Operator Fax:	Not reported
Owner/Operator Email:	Not reported

Owner/Operator Indicator:	Owner
Owner/Operator Name:	FT CRAIG, LIMITED PARNERSHIP, OWNER
Legal Status:	Other
Date Became Current:	Not reported
Date Ended Current:	Not reported
Owner/Operator Address:	1461 E COOLEY DR
Owner/Operator City,State,Zip:	COLTON, CA 92324
Owner/Operator Telephone:	909-835-4245
Owner/Operator Telephone Ext:	Not reported
Owner/Operator Fax:	Not reported
Owner/Operator Email:	Not reported

Historic Generators:

Receive Date:	20190923
Handler Name:	CORONA MEDICAL ARTS BUILDING

CORONA MEDICAL ARTS BUILDING (Continued) **1025855009**

Federal Waste Generator Description:	Not a generator, verified
State District Owner:	Not reported
Large Quantity Handler of Universal Waste:	No
Recognized Trader Importer:	No
Recognized Trader Exporter:	No
Spent Lead Acid Battery Importer:	No
Spent Lead Acid Battery Exporter:	No
Current Record:	Yes
Non Storage Recycler Activity:	Not reported
Electronic Manifest Broker:	Not reported

List of NAICS Codes and Descriptions:

NAICS Code:	56299
NAICS Description:	All Other Waste Management Services

Facility Has Received Notices of Violations:

Violations:	No Violations Found

Evaluation Action Summary:

Evaluations:	No Evaluations Found

K84 **CORONA MOTORS** **EDR Hist Auto** **1009019226**
ESE **214 E 6TH ST** **N/A**
1/8-1/4 **CORONA, CA**
0.203 mi.
1070 ft. **Site 3 of 3 in cluster K**

Relative: **Higher**

Actual: **682 ft.**

EDR Hist Auto

Year:	Name:	Type:
1927	MISSION GARAGE	AUTOMOBILE REPAIRING
1939	CORONA MOTORS	GAS & OIL SERVICE STATIONS
1939	CORONA MOTORS	AUTO REPAIRERS

I85 **HARVEY'S AUTOTECH INC DBA HARVEY'S AUTO TECH** **RCRA NonGen / NLR** **1025867234**
WSW **521 W 6TH ST** **E MANIFEST** **CAL000300948**
1/8-1/4 **CORONA, CA 92882**
0.203 mi.
1072 ft. **Site 2 of 4 in cluster I**

Relative: **Higher**

Actual: **666 ft.**

RCRA Listings:

Date Form Received by Agency:	20051202
Handler Name:	Harvey'S Autotech Inc Dba Harvey'S Auto Tech
Handler Address:	521 W 6th St
Handler City,State,Zip:	CORONA, CA 92882-3208
EPA ID:	CAL000300948
Contact Name:	HARVEY VAN EGMOND/OWNER
Contact Address:	521 W 6TH ST
Contact City,State,Zip:	CORONA, CA 92882
Contact Telephone:	951-737-9878
Contact Fax:	951-737-9879
Contact Email:	HARVATEK62@GMAIL.COM
Contact Title:	Not reported
EPA Region:	09

HARVEY'S AUTOTECH INC DBA HARVEY'S AUTO TECH (Continued) **1025867234**

Land Type:		Not reported
Federal Waste Generator Description:		Not a generator, verified
Non-Notifier:		Not reported
Biennial Report Cycle:		Not reported
Accessibility:		Not reported
Active Site Indicator:		Handler Activities
State District Owner:		Not reported
State District:		Not reported
Mailing Address:		521 W 6TH ST
Mailing City,State,Zip:		CORONA, CA 92882-3208
Owner Name:	Harvey'S Autotech Inc	
Owner Type:		Other
Operator Name:	Harvey Van Egmond/Owner	
Operator Type:		Other
Short-Term Generator Activity:		No
Importer Activity:		No
Mixed Waste Generator:		No
Transporter Activity:		No
Transfer Facility Activity:		No
Recycler Activity with Storage:		No
Small Quantity On-Site Burner Exemption:		No
Smelting Melting and Refining Furnace Exemption:		No
Underground Injection Control:		No
Off-Site Waste Receipt:		No
Universal Waste Indicator:		Yes
Universal Waste Destination Facility:		Yes
Federal Universal Waste:		No
Active Site State-Reg Handler:		---
Federal Facility Indicator:		Not reported
Hazardous Secondary Material Indicator:		N
Sub-Part K Indicator:		Not reported
2018 GPRA Permit Baseline:		Not on the Baseline
2018 GPRA Renewals Baseline:		Not on the Baseline
202 GPRA Corrective Action Baseline:		No
Subject to Corrective Action Universe:		No
Non-TSDFs Where RCRA CA has Been Imposed Universe:		No
Corrective Action Priority Ranking:		No NCAPS ranking
Environmental Control Indicator:		No
Institutional Control Indicator:		No
Human Exposure Controls Indicator:		N/A
Groundwater Controls Indicator:		N/A
Significant Non-Complier Universe:		No
Unaddressed Significant Non-Complier Universe:		No
Addressed Significant Non-Complier Universe:		No
Significant Non-Complier With a Compliance Schedule Universe:		No
Financial Assurance Required:		Not reported
Handler Date of Last Change:		20190729
Recognized Trader-Importer:		No
Recognized Trader-Exporter:		No
Importer of Spent Lead Acid Batteries:		No
Exporter of Spent Lead Acid Batteries:		No
Recycler Activity Without Storage:		No
Manifest Broker:		No
Sub-Part P Indicator:		No

HARVEY'S AUTOTECH INC DBA HARVEY'S AUTO TECH (Continued) **1025867234**

Handler - Owner Operator:
Owner/Operator Indicator: Operator
Owner/Operator Name: HARVEY VAN EGMOND/OWNER
Legal Status: Other
Date Became Current: Not reported
Date Ended Current: Not reported
Owner/Operator Address: 521 W 6TH ST
Owner/Operator City,State,Zip: CORONA, CA 92882
Owner/Operator Telephone: 951-737-9878
Owner/Operator Telephone Ext: Not reported
Owner/Operator Fax: Not reported
Owner/Operator Email: Not reported

Owner/Operator Indicator: Owner
Owner/Operator Name: HARVEY'S AUTOTECH INC
Legal Status: Other
Date Became Current: Not reported
Date Ended Current: Not reported
Owner/Operator Address: 521 W 6TH ST
Owner/Operator City,State,Zip: CORONA, CA 92882-3208
Owner/Operator Telephone: 951-737-9878
Owner/Operator Telephone Ext: Not reported
Owner/Operator Fax: Not reported
Owner/Operator Email: Not reported

Historic Generators:
Receive Date: 20051202
Handler Name: HARVEY'S AUTOTECH INC DBA HARVEY'S AUTO TECH
Federal Waste Generator Description: Not a generator, verified
State District Owner: Not reported
Large Quantity Handler of Universal Waste: No
Recognized Trader Importer: Not reported
Recognized Trader Exporter: Not reported
Spent Lead Acid Battery Importer: Not reported
Spent Lead Acid Battery Exporter: Not reported
Current Record: Yes
Non Storage Recycler Activity: Not reported
Electronic Manifest Broker: Not reported

List of NAICS Codes and Descriptions:
NAICS Code: 811111
NAICS Description: General Automotive Repair

Facility Has Received Notices of Violations:
Violations: No Violations Found

Evaluation Action Summary:
Evaluations: No Evaluations Found

E MANIFEST:
Manifest Tracking Number: 020361885JJK
Last Updated Date: 20190816
Shipped Date: 20190715

HARVEY'S AUTOTECH INC DBA HARVEY'S AUTO TECH (Continued) **1025867234**

Received Date:	20190729
Manifest Status:	Signed
Submission Type:	DataImage5Copy
Origin Type:	Service
Generator EPA ID:	CAL000300948
Generator Name:	Harvey'S Autotech Inc Dba Harvey'S Auto Tech
Generator Location Street Number:	Not reported
Generator Location Street 1:	521 W 6TH ST
Generator Location Street 2:	Not reported
Generator Location City:	CORONA
Generator Location State:	CA
Generator Location Zip:	92882-3208
Generator Mail Street Number:	Not reported
Generator Mail Street 1:	521 W 6TH ST
Generator Mail Street 2:	Not reported
Generator Mail City:	CORONA
Generator Mail Zip:	92882-3208
Generator Mail State:	CA
Generator Contact Company Name:	Not reported
Designated Facility EPA ID:	AZR000521146
Designated Facility Name:	Yuma Yes 2 Waste Transfer Station
Designated Facility Mail Street Number:	Not reported
Designated Facility Mail Street 1:	STE 105
Designated Facility Mail Street 2:	2621 GREEN RIVER RD
Designated Facility Mail City:	CORONA
Designated Facility Mail Zip:	92882
Designated Facility Mail State:	CA
Designated Facility Location Street Number:	Not reported
Designated Facility Location Street 1:	6500 S US HIGHWAY 95
Designated Facility Location Street 2:	Not reported
Designated Facility Location City:	YUMA
Designated Facility Location Zip:	85365
Designated Facility Location State:	AZ
Designated Facility Contact Company Name:	Not reported
Manifest Residue Indicator:	N
Rejection Indicator:	N

Transporter:

Manifest Tracking Number:	020361885JJK
Transporter Line Number:	1
Transporter EPA ID:	CAD028277036
Transporter Name:	Asbury Environmental Services Dba World Oil Enviromental Services
Manifest Tracking Number:	020361885JJK
Transporter Line Number:	2
Transporter EPA ID:	CAR000175422
Transporter Name:	Worldwide Recovery System Inc

Waste Line:

Manifest Tracking Number:	020361885JJK
Waste Line Number:	1
U.S. DOT Hazardous Indicator:	N
U.S. DOT ID Number:	Not reported
U.S. DOT Description:	Not reported
Non-Hazardous Waste Description:	Non-Rcra Hazardous Waste, Solid (Paper Filters)
Number of Containers:	2

HARVEY'S AUTOTECH INC DBA HARVEY'S AUTO TECH (Continued) **1025867234**

Container Type Code:	DM
Container Type Description:	Metal drums, barrels, kegs
Waste Quantity:	400
Quantity Unit of Measure Code:	P
Quantity Unit of Measure Description:	Pounds
Waste Quantity, in Tons:	0.2
Acute Waste Quantity, in Tons:	0
Non-Acute Waste Quantity, in Tons:	0.2
Waste Quantity, in Kilograms:	181.406
Acute Waste Quantity, in Kilograms:	0
Non-Acute Waste Quantity, in Kilorgrams:	181.406
Management Method Code:	H141
Management Method Description:	STORAGE, BULKING AND/OR TRANSFER OFF SITE
Waste Residue Indicator:	N
Quantity Discrepancy Indicator:	N
Waste Type Discrepancy Indicator:	N
Waste Density:	Not reported
Waste Density Unit of Measure Code:	Not reported
Waste Density Unit of Measure Description:	Not reported
Form Code:	Not reported
Form Code Description:	Not reported
Source Code:	Not reported
Source Code Description:	Not reported
Waste Minimization Code:	Not reported
Waste Minimization Code Description:	Not reported
Consent Number:	Not reported
EPA Waste Indicator:	N
Federal Waste Codes:	Not reported
Quantity Haz Kg:	0
Quantity Haz Tons:	0
Quantity Non Haz Kg:	181.406
Quantity Non Haz Tons:	0.2
State Waste Codes:	CA-352

I86 **HARVEY'S AUTOTECH** **CERS HAZ WASTE** **S123512305**
WSW **521 W SIXTH ST** **CERS** **N/A**
1/8-1/4 **CORONA, CA 92882**
0.203 mi.
1072 ft. **Site 3 of 4 in cluster I**

Relative:
Higher

Actual:
666 ft.

CERS HAZ WASTE:

Name:	HARVEY'S AUTOTECH
Address:	521 W SIXTH ST
City,State,Zip:	CORONA, CA 92882
Site ID:	35640
CERS ID:	10511056
CERS Description:	Hazardous Waste Generator

CERS:

Name:	HARVEY'S AUTOTECH
Address:	521 W SIXTH ST
City,State,Zip:	CORONA, CA 92882
Site ID:	35640
CERS ID:	10511056
CERS Description:	Chemical Storage Facilities

Violations:

Site ID:	35640

HARVEY'S AUTOTECH (Continued) **S123512305**

Site Name:	Harvey's Autotech
Violation Date:	08-12-2014
Citation:	HSC 6.95 25508(a)(1) - California Health and Safety Code, Chapter 6.95, Section(s) 25508(a)(1)
Violation Description:	Failure to complete and electronically submit a site map with all required content.
Violation Notes:	Returned to compliance on 08/15/2014. Site map resubmitted on 8/15/14 and approved by the City of Corona.
Violation Division:	Corona Fire Department
Violation Program:	HMRRP
Violation Source:	CERS,
Site ID:	35640
Site Name:	Harvey's Autotech
Violation Date:	06-08-2022
Citation:	Un-Specified
Violation Description:	Business Plan Program - Operations/Maintenance - General Local Ordinance
Violation Notes:	Returned to compliance on 10/14/2022. OBSERVATION: Containers and storage areas of materials improperly labeled or mislabeled to actual contents. CORRECTIVE ACTION: Individual containers, cartons or packages shall be conspicuously marked or labeled in an approved manner according to GHS standards, and stored in the same location as provided on the site map as part of the HMBP. To clear violation send an email to john.brown@coronaca.gov when all containers have been properly labeled according to GHS standards.
Violation Division:	Corona Fire Department
Violation Program:	HMRRP
Violation Source:	CERS,
Site ID:	35640
Site Name:	Harvey's Autotech
Violation Date:	06-02-2020
Citation:	HSC 6.95 25508(a)(1) - California Health and Safety Code, Chapter 6.95, Section(s) 25508(a)(1)
Violation Description:	Failure to complete and electronically submit a site map with all required content.
Violation Notes:	Returned to compliance on 02/19/2021. OBSERVATION: Failure to complete and electronically submit a site map with all required content. CORRECTIVE ACTION: Update your site map and submit into CERS, ensure all required elements are included: North Orientation, Loading areas, Internal Roads, Adjacent streets, Storm and sewer drains, Access and exit points, Emergency shutoffs, Evacuation staging areas, Hazardous Materials handling and storage locations and, Emergency Response Equipment (hydrants, riser, alarm panel, extinguishers, spill kit, etc.). All text must be oriented in the same direction and a legend is required if using symbols. If hand drawn use a straight edge. Submit by 7/0/20.
Violation Division:	Corona Fire Department
Violation Program:	HMRRP
Violation Source:	CERS,
Site ID:	35640
Site Name:	Harvey's Autotech
Violation Date:	06-02-2020
Citation:	HSC 6.95 25508(a)(1) - California Health and Safety Code, Chapter 6.95, Section(s) 25508(a)(1)

HARVEY'S AUTOTECH (Continued) **S123512305**

Violation Description:	Failure to complete and electronically submit hazardous material inventory information for all reportable hazardous materials on site at or above reportable quantities.
Violation Notes:	Returned to compliance on 02/19/2021. OBSERVATION: Failure to complete and electronically submit hazardous material inventory information for all reportable hazardous materials on site at or above reportable quantities. CORRECTIVE ACTION: Update Hazardous materials inventories on site and submit into CERS for review and approval by 7/02/20.
Violation Division:	Corona Fire Department
Violation Program:	HMRRP
Violation Source:	CERS,
Site ID:	35640
Site Name:	Harvey's Autotech
Violation Date:	01-03-2017
Citation:	22 CCR 12 66262.11 - California Code of Regulations, Title 22, Chapter 12, Section(s) 66262.11
Violation Description:	Failure to determine if wastes generated are hazardous waste by using generator knowledge or applying testing method.
Violation Notes:	Returned to compliance on 11/30/2017.
Violation Division:	Riverside County Department of Env Health
Violation Program:	HW
Violation Source:	CERS,
Site ID:	35640
Site Name:	Harvey's Autotech
Violation Date:	01-03-2017
Citation:	40 CFR 1 265.33 - U.S. Code of Federal Regulations, Title 40, Chapter 1, Section(s) 265.33
Violation Description:	Failure to test and maintain as necessary all facility communications or alarm systems, fire protection equipment, spill control equipment, and decontamination equipment to assure its proper operation in time of emergency.
Violation Notes:	Returned to compliance on 11/30/2017.
Violation Division:	Riverside County Department of Env Health
Violation Program:	HW
Violation Source:	CERS,
Site ID:	35640
Site Name:	Harvey's Autotech
Violation Date:	06-02-2020
Citation:	HSC 6.95 25508(a)(1) - California Health and Safety Code, Chapter 6.95, Section(s) 25508(a)(1)
Violation Description:	Failure to establish and electronically submit an adequate emergency response plan and procedures for a release or threatened release of a hazardous material.
Violation Notes:	Returned to compliance on 02/19/2021. OBSERVATION: Failure to establish and electronically submit an adequate emergency response plan and procedures for a release or threatened release of a hazardous material. CORRECTIVE ACTION: Update your emergency response / contingency plan and submit into CERS for review and approval by 7/02/20
Violation Division:	Corona Fire Department
Violation Program:	HMRRP
Violation Source:	CERS,
Site ID:	35640

HARVEY'S AUTOTECH (Continued) **S123512305**

Site Name:	Harvey's Autotech
Violation Date:	04-28-2017
Citation:	HSC 6.95 25508(a)(1) - California Health and Safety Code, Chapter 6.95, Section(s) 25508(a)(1)
Violation Description:	Failure to complete and electronically submit hazardous material inventory information for all reportable hazardous materials on site at or above reportable quantities.
Violation Notes:	Returned to compliance on 06/29/2017. 1010004- Add automatic Transmission Fluid
Violation Division:	Corona Fire Department
Violation Program:	HMRRP
Violation Source:	CERS,
Site ID:	35640
Site Name:	Harvey's Autotech
Violation Date:	06-08-2022
Citation:	HSC 6.95 25508.2 - California Health and Safety Code, Chapter 6.95, Section(s) 25508.2
Violation Description:	Failure to annually review and electronically certify that the business plan is complete and accurate on or before the annual due date.
Violation Notes:	Returned to compliance on 10/14/2022. OBSERVATION: A hazardous material business plan (HMBP) has not been submitted or accepted since 4/21. CORRECTIVE ACTION: Update and submit an accurate HMBP with all required elements by 7/8/22 and continue to do so annually as required by statute. To clear violation email john.brown@coronaca.gov when HMBP has been submitted
Violation Division:	Corona Fire Department
Violation Program:	HMRRP
Violation Source:	CERS,
Site ID:	35640
Site Name:	Harvey's Autotech
Violation Date:	06-08-2022
Citation:	HSC 6.95 25508(a)(3) - California Health and Safety Code, Chapter 6.95, Section(s) 25508(a)(3)
Violation Description:	Failure to establish and/or electronically submit an adequate training program in safety procedures in the event of a release or threatened release of a hazardous material. *Verify agricultural handler exemption HSC 25507.1
Violation Notes:	Returned to compliance on 10/14/2022. OBSERVATION: When on site employees were asked for the training records specific to the hazardous materials business plan (HMBP) and its elements they were unfamiliar with the HMBP and any available training records or any training program even being implemented CORECTIVE ACTION: Implement employee training in regards to the hazardous materials business plan and its elements. Document training via employee roster with signatures, and topic covered and dates, and maintain records for no less than 3 years on site available for inspection. To clear violation email documentation of training of employees to john.brown@coronaca.gov within 30 days of this inspection report.
Violation Division:	Corona Fire Department
Violation Program:	HMRRP
Violation Source:	CERS,
Site ID:	35640
Site Name:	Harvey's Autotech

HARVEY'S AUTOTECH (Continued) **S123512305**

Violation Date:	04-28-2017
Citation:	HSC 6.95 Multiple - California Health and Safety Code, Chapter 6.95, Section(s) Multiple
Violation Description:	Business Plan Program - Administration/Documentation - General
Violation Notes:	Returned to compliance on 06/29/2017. 104A- Placard needed at entrance.
Violation Division:	Corona Fire Department
Violation Program:	HMRRP
Violation Source:	CERS,
Site ID:	35640
Site Name:	Harvey's Autotech
Violation Date:	04-28-2017
Citation:	HSC 6.95 25505(a)(4) - California Health and Safety Code, Chapter 6.95, Section(s) 25505(a)(4)
Violation Description:	Failure to provide initial and annual training to all employees in safety procedures in the event of a release or threatened release of a hazardous material or failure to document and maintain training records for a minimum of three years.
Violation Notes:	Returned to compliance on 06/29/2017. Perform annual hazmat training, send sign-in sheet to ab@ggcorp.net (within 30 days)
Violation Division:	Corona Fire Department
Violation Program:	HMRRP
Violation Source:	CERS,
Site ID:	35640
Site Name:	Harvey's Autotech
Violation Date:	06-08-2022
Citation:	HSC 6.95 25505(c) - California Health and Safety Code, Chapter 6.95, Section(s) 25505(c)
Violation Description:	Failure to have a business plan readily available to personnel of the business or the unified program facility with responsibilities for emergency response or training.
Violation Notes:	Returned to compliance on 10/14/2022. OBSERVATION: Hazardous materials business plan not available on site as required by statute. CORRECTIVE ACTION: Provide a copy of a current approved hazardous materials business plan (HMBP) on site readily accessible to employees, and for inspection. To clear violation email a clear photo of HMBP location on site to john.brown@coronaca.gov within 30 days of this report
Violation Division:	Corona Fire Department
Violation Program:	HMRRP
Violation Source:	CERS,
Site ID:	35640
Site Name:	Harvey's Autotech
Violation Date:	04-28-2017
Citation:	HSC 6.95 Multiple - California Health and Safety Code, Chapter 6.95, Section(s) Multiple
Violation Description:	Business Plan Program - Operations/Maintenance - General
Violation Notes:	Returned to compliance on 06/29/2017. 104B- Post emergency #s (found in emergency response plan) in conspicuous location.
Violation Division:	Corona Fire Department
Violation Program:	HMRRP
Violation Source:	CERS,
Site ID:	35640
Site Name:	Harvey's Autotech

HARVEY'S AUTOTECH (Continued) **S123512305**

Violation Date: 01-03-2017
Citation: 40 CFR 1 265.31 - U.S. Code of Federal Regulations, Title 40, Chapter 1, Section(s) 265.31
Violation Description: Failure to maintain and operate the facility to minimize the possibility of a fire, explosion, or any unplanned sudden or non-sudden release of hazardous waste or hazardous waste constituents to air, soil, or surface water which could threaten human health or the environment.
Violation Notes: Returned to compliance on 11/30/2017.
Violation Division: Riverside County Department of Env Health
Violation Program: HW
Violation Source: CERS,

Site ID: 35640
Site Name: Harvey's Autotech
Violation Date: 04-28-2017
Citation: HSC 6.95 Multiple - California Health and Safety Code, Chapter 6.95, Section(s) Multiple
Violation Description: Business Plan Program - Operations/Maintenance - General
Violation Notes: Returned to compliance on 06/09/2017. 105A- All open 55 gal drums need to be spill-contained. Clean pooled coolant on drum. REVISED - secondary containment not required.
Violation Division: Corona Fire Department
Violation Program: HMRRP
Violation Source: CERS,

Site ID: 35640
Site Name: Harvey's Autotech
Violation Date: 06-02-2020
Citation: HSC 6.95 25508(a)(1) - California Health and Safety Code, Chapter 6.95, Section(s) 25508(a)(1)
Violation Description: Failure to annually review and electronically certify that the business plan is complete and accurate on or before the annual due date.
Violation Notes: Returned to compliance on 02/19/2021. OBSERVATION: Failure to annually review and electronically certify that the business plan is complete and accurate on or before the annual due date. CORRECTIVE ACTION: Update and submit a complete hazardous materials business plan into CERS for review and approval BY 7/02/20.
Violation Division: Corona Fire Department
Violation Program: HMRRP
Violation Source: CERS,

Evaluation:
Eval General Type: Other/Unknown
Eval Date: 06-02-2020
Violations Found: Yes
Eval Type: Other, not routine, done by local agency
Eval Notes: E Inspect
Eval Division: Corona Fire Department
Eval Program: HMRRP
Eval Source: CERS,

Eval General Type: Compliance Evaluation Inspection
Eval Date: 06-04-2020
Violations Found: No
Eval Type: Routine done by local agency

HARVEY'S AUTOTECH (Continued) **S123512305**

Eval Notes: Not reported
Eval Division: Riverside County Department of Env Health
Eval Program: HW
Eval Source: CERS,

Eval General Type: Compliance Evaluation Inspection
Eval Date: 08-12-2014
Violations Found: Yes
Eval Type: Routine done by local agency
Eval Notes: Annotated Site map submitted but rejected by Corona fire Department. Must re-submit within 30-days.
Eval Division: Corona Fire Department
Eval Program: HMRRP
Eval Source: CERS,

Eval General Type: Compliance Evaluation Inspection
Eval Date: 06-08-2022
Violations Found: Yes
Eval Type: Routine done by local agency
Eval Notes: Violations Observed
Eval Division: Corona Fire Department
Eval Program: HMRRP
Eval Source: CERS,

Eval General Type: Compliance Evaluation Inspection
Eval Date: 01-03-2017
Violations Found: Yes
Eval Type: Routine done by local agency
Eval Notes: Not reported
Eval Division: Riverside County Department of Env Health
Eval Program: HW
Eval Source: CERS,

Eval General Type: Compliance Evaluation Inspection
Eval Date: 04-28-2017
Violations Found: Yes
Eval Type: Routine done by local agency
Eval Notes: Not reported
Eval Division: Corona Fire Department
Eval Program: HMRRP
Eval Source: CERS,

Eval General Type: Other/Unknown
Eval Date: 11-30-2017
Violations Found: No
Eval Type: Other, not routine, done by local agency
Eval Notes: Not reported
Eval Division: Riverside County Department of Env Health
Eval Program: HW
Eval Source: CERS,

Eval General Type: Compliance Evaluation Inspection
Eval Date: 04-24-2023
Violations Found: No
Eval Type: Routine done by local agency
Eval Notes: Not reported
Eval Division: Riverside County Department of Env Health

HARVEY'S AUTOTECH (Continued) **S123512305**

Eval Program: HW
Eval Source: CERS,

Eval General Type: Other/Unknown
Eval Date: 05-31-2017
Violations Found: No
Eval Type: Other, not routine, done by local agency
Eval Notes: Not reported
Eval Division: Corona Fire Department
Eval Program: HMRRP
Eval Source: CERS,

Affiliation:
Affiliation Type Desc: Parent Corporation
Entity Name: Harvey's Autotech
Entity Title: Not reported
Affiliation Address: Not reported
Affiliation City: Not reported
Affiliation State: Not reported
Affiliation Country: Not reported
Affiliation Zip: Not reported
Affiliation Phone: ,

Affiliation Type Desc: CUPA District
Entity Name: Riverside Cnty Env Health
Entity Title: Not reported
Affiliation Address: 4065 County Circle Drive, Room 104
Affiliation City: Riverside
Affiliation State: CA
Affiliation Country: Not reported
Affiliation Zip: 92503
Affiliation Phone: (951) 358-5055,

Affiliation Type Desc: Document Preparer
Entity Name: Harvey Van Egmond
Entity Title: Not reported
Affiliation Address: Not reported
Affiliation City: Not reported
Affiliation State: Not reported
Affiliation Country: Not reported
Affiliation Zip: Not reported
Affiliation Phone: ,

Affiliation Type Desc: Operator
Entity Name: Hartech Automotive, Inc.
Entity Title: Not reported
Affiliation Address: Not reported
Affiliation City: Not reported
Affiliation State: Not reported
Affiliation Country: Not reported
Affiliation Zip: Not reported
Affiliation Phone: (951) 751-8199,

Affiliation Type Desc: Identification Signer
Entity Name: Harvey Van Egmond
Entity Title: Owner
Affiliation Address: Not reported

HARVEY'S AUTOTECH (Continued) **S123512305**

Affiliation City:	Not reported
Affiliation State:	Not reported
Affiliation Country:	Not reported
Affiliation Zip:	Not reported
Affiliation Phone:	,
Affiliation Type Desc:	Property Owner
Entity Name:	Harvey Van Egmond
Entity Title:	Not reported
Affiliation Address:	521 W Sixth St
Affiliation City:	Corona
Affiliation State:	CA
Affiliation Country:	United States
Affiliation Zip:	92882
Affiliation Phone:	(951) 751-8199,
Affiliation Type Desc:	Environmental Contact
Entity Name:	Harvey Van Egmond
Entity Title:	Not reported
Affiliation Address:	521 W Sixth St
Affiliation City:	Corona
Affiliation State:	CA
Affiliation Country:	Not reported
Affiliation Zip:	92882
Affiliation Phone:	,
Affiliation Type Desc:	Facility Mailing Address
Entity Name:	Mailing Address
Entity Title:	Not reported
Affiliation Address:	521 W Sixth St
Affiliation City:	Corona
Affiliation State:	CA
Affiliation Country:	Not reported
Affiliation Zip:	92882
Affiliation Phone:	,
Affiliation Type Desc:	Legal Owner
Entity Name:	Harvey Van Egmond
Entity Title:	Not reported
Affiliation Address:	521 W Sixth St
Affiliation City:	Corona
Affiliation State:	CA
Affiliation Country:	United States
Affiliation Zip:	92882
Affiliation Phone:	(951) 737-9878,

I87 **HARVEYS AUTOTECH** **EDR Hist Auto** **1020535483**
WSW **521 W 6TH ST** **N/A**
1/8-1/4 **CORONA, CA 92882**
0.203 mi.
1072 ft. **Site 4 of 4 in cluster I**

Relative: EDR Hist Auto
Higher

Actual: **666 ft.**

Year:	Name:	Type:
2000	HARVEYS AUTOTECH	Automotive Repair Shops, NEC
2001	HARVEYS AUTOTECH	Automotive Repair Shops, NEC

HARVEYS AUTOTECH (Continued) **1020535483**

2002	HARVEYS AUTOTECH	Automotive Repair Shops, NEC
2003	HARVEYS AUTOTECH	Automotive Repair Shops, NEC
2004	HARVEYS AUTOTECH	Automotive Repair Shops, NEC
2004	ZANE NIC INC	Automotive Transmission Repair Shops
2005	ZANE NIC INC	Automotive Transmission Repair Shops
2005	HARVEYS AUTOTECH	Automotive Repair Shops, NEC
2006	HARVEYS AUTOTECH	Automotive Repair Shops, NEC
2006	ZANE NIC INC	Automotive Transmission Repair Shops
2007	HARVEYS AUTOTECH	Automotive Repair Shops, NEC
2007	ZANE NIC INC	Automotive Transmission Repair Shops
2008	HARVEYS AUTOTECH	Automotive Repair Shops, NEC
2008	ZANE NIC INC	Automotive Transmission Repair Shops
2009	HARVEYS AUTOTECH	Automotive Repair Shops, NEC
2010	HARVEYS AUTOTECH	Automotive Repair Shops, NEC
2011	HARVEYS AUTOTECH	Automotive Repair Shops, NEC
2012	HARVEYS AUTOTECH	Automotive Repair Shops, NEC
2013	HARVEYS AUTOTECH	Automotive Repair Shops, NEC
2014	HARVEYS AUTOTECH	Automotive Repair Shops, NEC

M88 **99 CENTS ONLY STORES** **RCRA NonGen / NLR** **1024832096**
SE **725 S MAIN ST** **E MANIFEST** **CAL000369769**
1/8-1/4 **CORONA, CA 92882**
0.204 mi.
1075 ft. **Site 1 of 2 in cluster M**

Relative: **Higher**
Actual: **694 ft.**

RCRA Listings:

Date Form Received by Agency:	20111206
Handler Name:	99 Cents Only Stores
Handler Address:	725 S Main St
Handler City,State,Zip:	CORONA, CA 92882-3419
EPA ID:	CAL000369769
Contact Name:	EDGAR FLORES
Contact Address:	4000 UNION PACIFIC AVE
Contact City,State,Zip:	COMMERCE, CA 90023
Contact Telephone:	323-919-3290
Contact Fax:	323-729-3455
Contact Email:	EDGAR.FLORES@99ONLY.COM
Contact Title:	Not reported
EPA Region:	09
Land Type:	Not reported
Federal Waste Generator Description:	Not a generator, verified
Non-Notifier:	Not reported
Biennial Report Cycle:	Not reported
Accessibility:	Not reported
Active Site Indicator:	Handler Activities
State District Owner:	Not reported
State District:	Not reported
Mailing Address:	4000 UNION PACIFIC AVENUE
Mailing City,State,Zip:	COMMERCE, CA 90023
Owner Name: 99 Cents Only Stores	
Owner Type:	Other
Operator Name: Edgar Flores	
Operator Type:	Other
Short-Term Generator Activity:	No
Importer Activity:	No
Mixed Waste Generator:	No
Transporter Activity:	No
Transfer Facility Activity:	No

99 CENTS ONLY STORES (Continued) **1024832096**

Recycler Activity with Storage:	No
Small Quantity On-Site Burner Exemption:	No
Smelting Melting and Refining Furnace Exemption:	No
Underground Injection Control:	No
Off-Site Waste Receipt:	No
Universal Waste Indicator:	Yes
Universal Waste Destination Facility:	Yes
Federal Universal Waste:	No
Active Site State-Reg Handler:	---
Federal Facility Indicator:	Not reported
Hazardous Secondary Material Indicator:	N
Sub-Part K Indicator:	Not reported
2018 GPRA Permit Baseline:	Not on the Baseline
2018 GPRA Renewals Baseline:	Not on the Baseline
202 GPRA Corrective Action Baseline:	No
Subject to Corrective Action Universe:	No
Non-TSDFs Where RCRA CA has Been Imposed Universe:	No
Corrective Action Priority Ranking:	No NCAPS ranking
Environmental Control Indicator:	No
Institutional Control Indicator:	No
Human Exposure Controls Indicator:	N/A
Groundwater Controls Indicator:	N/A
Significant Non-Complier Universe:	No
Unaddressed Significant Non-Complier Universe:	No
Addressed Significant Non-Complier Universe:	No
Significant Non-Complier With a Compliance Schedule Universe:	No
Financial Assurance Required:	Not reported
Handler Date of Last Change:	20180906
Recognized Trader-Importer:	No
Recognized Trader-Exporter:	No
Importer of Spent Lead Acid Batteries:	No
Exporter of Spent Lead Acid Batteries:	No
Recycler Activity Without Storage:	No
Manifest Broker:	No
Sub-Part P Indicator:	No

Handler - Owner Operator:

Owner/Operator Indicator:	Operator
Owner/Operator Name: EDGAR FLORES	
Legal Status:	Other
Date Became Current:	Not reported
Date Ended Current:	Not reported
Owner/Operator Address:	4000 UNION PACIFIC AVE
Owner/Operator City,State,Zip:	COMMERCE, CA 90023
Owner/Operator Telephone:	323-919-3290
Owner/Operator Telephone Ext:	Not reported
Owner/Operator Fax:	Not reported
Owner/Operator Email:	Not reported

Owner/Operator Indicator:	Owner
Owner/Operator Name: 99 CENTS ONLY STORES	
Legal Status:	Other
Date Became Current:	Not reported
Date Ended Current:	Not reported
Owner/Operator Address:	4000 UNION PACIFIC AVENUE
Owner/Operator City,State,Zip:	COMMERCE, CA 90023

99 CENTS ONLY STORES (Continued) **1024832096**

Owner/Operator Telephone: 323-980-8145
Owner/Operator Telephone Ext: Not reported
Owner/Operator Fax: Not reported
Owner/Operator Email: Not reported

Historic Generators:
Receive Date: 20111206
Handler Name: 99 CENTS ONLY STORES
Federal Waste Generator Description: Not a generator, verified
State District Owner: Not reported
Large Quantity Handler of Universal Waste: No
Recognized Trader Importer: No
Recognized Trader Exporter: No
Spent Lead Acid Battery Importer: No
Spent Lead Acid Battery Exporter: No
Current Record: Yes
Non Storage Recycler Activity: Not reported
Electronic Manifest Broker: Not reported

List of NAICS Codes and Descriptions:
NAICS Code: 45299
NAICS Description: All Other General Merchandise Stores

Facility Has Received Notices of Violations:
Violations: No Violations Found

Evaluation Action Summary:
Evaluations: No Evaluations Found

E MANIFEST:
Manifest Tracking Number: 200699062CLE
Last Updated Date: 20240212
Shipped Date: 20240130
Received Date: 20240201
Manifest Status: Signed
Submission Type: DataImage5Copy
Origin Type: Service
Generator EPA ID: CAL000369769
Generator Name: 99 Cents Only
Generator Location Street Number: Not reported
Generator Location Street 1: 725 S. MAIN ST
Generator Location Street 2: Not reported
Generator Location City: CORONA
Generator Location State: CA
Generator Location Zip: 92882-3419
Generator Mail Street Number: Not reported
Generator Mail Street 1: 725 S Main St
Generator Mail Street 2: Not reported
Generator Mail City: Corona
Generator Mail Zip: 92882-3419
Generator Mail State: CA
Generator Contact Company Name: Not reported
Designated Facility EPA ID: CAD008364432
Designated Facility Name: Rho Chem Llc

99 CENTS ONLY STORES (Continued) **1024832096**

Designated Facility Mail Street Number:	425
Designated Facility Mail Street 1:	Not reported
Designated Facility Mail Street 2:	Isis Ave.
Designated Facility Mail City:	Inglewood
Designated Facility Mail Zip:	90301
Designated Facility Mail State:	CA
Designated Facility Location Street Number:	425
Designated Facility Location Street 1:	Isis Ave.
Designated Facility Location Street 2:	Not reported
Designated Facility Location City:	Inglewood
Designated Facility Location Zip:	90301
Designated Facility Location State:	CA
Designated Facility Contact Company Name:	Not reported
Manifest Residue Indicator:	N
Rejection Indicator:	N

Manifest Tracking Number:	200699063CLE
Last Updated Date:	20240213
Shipped Date:	20240130
Received Date:	20240202
Manifest Status:	Signed
Submission Type:	DataImage5Copy
Origin Type:	Service
Generator EPA ID:	CAL000369769
Generator Name:	99 Cents Only
Generator Location Street Number:	Not reported
Generator Location Street 1:	725 S. MAIN ST
Generator Location Street 2:	Not reported
Generator Location City:	CORONA
Generator Location State:	CA
Generator Location Zip:	92882-3419
Generator Mail Street Number:	Not reported
Generator Mail Street 1:	725 S Main St
Generator Mail Street 2:	Not reported
Generator Mail City:	Corona
Generator Mail Zip:	92882-3419
Generator Mail State:	CA
Generator Contact Company Name:	Not reported
Designated Facility EPA ID:	AZR000527028
Designated Facility Name:	Clean Earth Solutions, Inc.
Designated Facility Mail Street Number:	Not reported
Designated Facility Mail Street 1:	Not reported
Designated Facility Mail Street 2:	19105 SOUTH AVENUE B
Designated Facility Mail City:	SOMERTON
Designated Facility Mail Zip:	85350
Designated Facility Mail State:	AZ
Designated Facility Location Street Number:	Not reported
Designated Facility Location Street 1:	19105 SOUTH AVENUE B
Designated Facility Location Street 2:	Not reported
Designated Facility Location City:	SOMERTON
Designated Facility Location Zip:	85350
Designated Facility Location State:	AZ
Designated Facility Contact Company Name:	Not reported
Manifest Residue Indicator:	N
Rejection Indicator:	N

Manifest Tracking Number:	200392024CLE

99 CENTS ONLY STORES (Continued) **1024832096**

Last Updated Date:	20230308
Shipped Date:	20230227
Received Date:	20230302
Manifest Status:	Signed
Submission Type:	DataImage5Copy
Origin Type:	Service
Generator EPA ID:	CAL000369769
Generator Name:	99 Cents Only
Generator Location Street Number:	Not reported
Generator Location Street 1:	725 S. MAIN ST
Generator Location Street 2:	Not reported
Generator Location City:	CORONA
Generator Location State:	CA
Generator Location Zip:	92882-3419
Generator Mail Street Number:	Not reported
Generator Mail Street 1:	725 S Main St
Generator Mail Street 2:	Not reported
Generator Mail City:	Corona
Generator Mail Zip:	92882-3419
Generator Mail State:	CA
Generator Contact Company Name:	Not reported
Designated Facility EPA ID:	CAD008364432
Designated Facility Name:	Rho Chem Llc
Designated Facility Mail Street Number:	Not reported
Designated Facility Mail Street 1:	Not reported
Designated Facility Mail Street 2:	425 Isis Ave.
Designated Facility Mail City:	Inglewood
Designated Facility Mail Zip:	90301
Designated Facility Mail State:	CA
Designated Facility Location Street Number:	Not reported
Designated Facility Location Street 1:	425 Isis Ave.
Designated Facility Location Street 2:	Not reported
Designated Facility Location City:	Inglewood
Designated Facility Location Zip:	90301
Designated Facility Location State:	CA
Designated Facility Contact Company Name:	Not reported
Manifest Residue Indicator:	N
Rejection Indicator:	N

Manifest Tracking Number:	200392025CLE
Last Updated Date:	20230406
Shipped Date:	20230227
Received Date:	20230306
Manifest Status:	Signed
Submission Type:	DataImage5Copy
Origin Type:	Service
Generator EPA ID:	CAL000369769
Generator Name:	99 Cents Only-#78
Generator Location Street Number:	Not reported
Generator Location Street 1:	725 S. MAIN ST.
Generator Location Street 2:	Not reported
Generator Location City:	CORONA
Generator Location State:	CA
Generator Location Zip:	92882-3419
Generator Mail Street Number:	Not reported
Generator Mail Street 1:	725 S. Main St.
Generator Mail Street 2:	Not reported

99 CENTS ONLY STORES (Continued) **1024832096**

Generator Mail City:	Corona
Generator Mail Zip:	92882-3419
Generator Mail State:	CA
Generator Contact Company Name:	Not reported
Designated Facility EPA ID:	AZR000515924
Designated Facility Name:	Yuma Yes Waste Transfer Facility
Designated Facility Mail Street Number:	Not reported
Designated Facility Mail Street 1:	Not reported
Designated Facility Mail Street 2:	2730 E. 13TH ST.
Designated Facility Mail City:	YUMA
Designated Facility Mail Zip:	85365
Designated Facility Mail State:	AZ
Designated Facility Location Street Number:	Not reported
Designated Facility Location Street 1:	2730 E 13TH ST
Designated Facility Location Street 2:	Not reported
Designated Facility Location City:	YUMA
Designated Facility Location Zip:	85365
Designated Facility Location State:	AZ
Designated Facility Contact Company Name:	Not reported
Manifest Residue Indicator:	N
Rejection Indicator:	N

Manifest Tracking Number:	200557313CLE
Last Updated Date:	20230911
Shipped Date:	20230826
Received Date:	20230901
Manifest Status:	Signed
Submission Type:	DataImage5Copy
Origin Type:	Service
Generator EPA ID:	CAL000369769
Generator Name:	99 Cents Only
Generator Location Street Number:	Not reported
Generator Location Street 1:	725 S. MAIN ST
Generator Location Street 2:	Not reported
Generator Location City:	CORONA
Generator Location State:	CA
Generator Location Zip:	92882-3419
Generator Mail Street Number:	Not reported
Generator Mail Street 1:	725 S Main St
Generator Mail Street 2:	Not reported
Generator Mail City:	Corona
Generator Mail Zip:	92882-3419
Generator Mail State:	CA
Generator Contact Company Name:	Not reported
Designated Facility EPA ID:	CAD008364432
Designated Facility Name:	Rho Chem Llc
Designated Facility Mail Street Number:	Not reported
Designated Facility Mail Street 1:	Not reported
Designated Facility Mail Street 2:	425 Isis Ave.
Designated Facility Mail City:	Inglewood
Designated Facility Mail Zip:	90301
Designated Facility Mail State:	CA
Designated Facility Location Street Number:	Not reported
Designated Facility Location Street 1:	425 Isis Ave.
Designated Facility Location Street 2:	Not reported
Designated Facility Location City:	Inglewood
Designated Facility Location Zip:	90301

99 CENTS ONLY STORES (Continued) **1024832096**

Designated Facility Location State:	CA
Designated Facility Contact Company Name:	Not reported
Manifest Residue Indicator:	N
Rejection Indicator:	N
Manifest Tracking Number:	200557314CLE
Last Updated Date:	20231102
Shipped Date:	20230826
Received Date:	20230908
Manifest Status:	Signed
Submission Type:	DataImage5Copy
Origin Type:	Service
Generator EPA ID:	CAL000369769
Generator Name:	99 Cents Only
Generator Location Street Number:	Not reported
Generator Location Street 1:	725 S. MAIN ST
Generator Location Street 2:	Not reported
Generator Location City:	CORONA
Generator Location State:	CA
Generator Location Zip:	92882-3419
Generator Mail Street Number:	Not reported
Generator Mail Street 1:	725 S Main St
Generator Mail Street 2:	Not reported
Generator Mail City:	Corona
Generator Mail Zip:	92882-3419
Generator Mail State:	CA
Generator Contact Company Name:	Not reported
Designated Facility EPA ID:	AZR000527028
Designated Facility Name:	Clean Earth Solutions, Inc.
Designated Facility Mail Street Number:	Not reported
Designated Facility Mail Street 1:	Not reported
Designated Facility Mail Street 2:	19105 SOUTH AVENUE B
Designated Facility Mail City:	SOMERTON
Designated Facility Mail Zip:	85350
Designated Facility Mail State:	AZ
Designated Facility Location Street Number:	Not reported
Designated Facility Location Street 1:	19105 SOUTH AVENUE B
Designated Facility Location Street 2:	Not reported
Designated Facility Location City:	SOMERTON
Designated Facility Location Zip:	85350
Designated Facility Location State:	AZ
Designated Facility Contact Company Name:	Not reported
Manifest Residue Indicator:	N
Rejection Indicator:	N
Manifest Tracking Number:	014379825FLE
Last Updated Date:	20200805
Shipped Date:	20200723
Received Date:	20200804
Manifest Status:	Signed
Submission Type:	DataImage5Copy
Origin Type:	Service
Generator EPA ID:	CAL000369769
Generator Name:	99 Cents Only
Generator Location Street Number:	Not reported
Generator Location Street 1:	725 S. MAIN ST
Generator Location Street 2:	Not reported

99 CENTS ONLY STORES (Continued) **1024832096**

Generator Location City:	CORONA
Generator Location State:	CA
Generator Location Zip:	92882-3419
Generator Mail Street Number:	Not reported
Generator Mail Street 1:	725 S Main St
Generator Mail Street 2:	Not reported
Generator Mail City:	Corona
Generator Mail Zip:	92882-3419
Generator Mail State:	CA
Generator Contact Company Name:	Not reported
Designated Facility EPA ID:	CAD008364432
Designated Facility Name:	Rho Chem Llc
Designated Facility Mail Street Number:	Not reported
Designated Facility Mail Street 1:	Not reported
Designated Facility Mail Street 2:	425 Isis Ave.
Designated Facility Mail City:	Inglewood
Designated Facility Mail Zip:	90301
Designated Facility Mail State:	CA
Designated Facility Location Street Number:	Not reported
Designated Facility Location Street 1:	425 Isis Ave.
Designated Facility Location Street 2:	Not reported
Designated Facility Location City:	Inglewood
Designated Facility Location Zip:	90301
Designated Facility Location State:	CA
Designated Facility Contact Company Name:	Not reported
Manifest Residue Indicator:	N
Rejection Indicator:	N

Manifest Tracking Number:	200124660CLE
Last Updated Date:	20220418
Shipped Date:	20220406
Received Date:	20220412
Manifest Status:	Signed
Submission Type:	DataImage5Copy
Origin Type:	Service
Generator EPA ID:	CAL000369769
Generator Name:	99 Cents Only
Generator Location Street Number:	Not reported
Generator Location Street 1:	725 S. MAIN ST
Generator Location Street 2:	Not reported
Generator Location City:	CORONA
Generator Location State:	CA
Generator Location Zip:	92882-3419
Generator Mail Street Number:	Not reported
Generator Mail Street 1:	725 S Main St
Generator Mail Street 2:	Not reported
Generator Mail City:	Corona
Generator Mail Zip:	92882-3419
Generator Mail State:	CA
Generator Contact Company Name:	Not reported
Designated Facility EPA ID:	CAD008364432
Designated Facility Name:	Rho Chem Llc
Designated Facility Mail Street Number:	Not reported
Designated Facility Mail Street 1:	Not reported
Designated Facility Mail Street 2:	425 Isis Ave.
Designated Facility Mail City:	Inglewood
Designated Facility Mail Zip:	90301

99 CENTS ONLY STORES (Continued) **1024832096**

Designated Facility Mail State:	CA
Designated Facility Location Street Number:	Not reported
Designated Facility Location Street 1:	425 Isis Ave.
Designated Facility Location Street 2:	Not reported
Designated Facility Location City:	Inglewood
Designated Facility Location Zip:	90301
Designated Facility Location State:	CA
Designated Facility Contact Company Name:	Not reported
Manifest Residue Indicator:	N
Rejection Indicator:	N

Manifest Tracking Number:	200244256CLE
Last Updated Date:	20220922
Shipped Date:	20220906
Received Date:	20220922
Manifest Status:	Signed
Submission Type:	DataImage5Copy
Origin Type:	Service
Generator EPA ID:	CAL000369769
Generator Name:	99 Cents Only
Generator Location Street Number:	Not reported
Generator Location Street 1:	725 S. MAIN ST
Generator Location Street 2:	Not reported
Generator Location City:	CORONA
Generator Location State:	CA
Generator Location Zip:	92882-3419
Generator Mail Street Number:	Not reported
Generator Mail Street 1:	725 S Main St
Generator Mail Street 2:	Not reported
Generator Mail City:	Corona
Generator Mail Zip:	92882-3419
Generator Mail State:	CA
Generator Contact Company Name:	Not reported
Designated Facility EPA ID:	CAD008364432
Designated Facility Name:	Rho Chem Llc
Designated Facility Mail Street Number:	Not reported
Designated Facility Mail Street 1:	Not reported
Designated Facility Mail Street 2:	425 Isis Ave.
Designated Facility Mail City:	Inglewood
Designated Facility Mail Zip:	90301
Designated Facility Mail State:	CA
Designated Facility Location Street Number:	Not reported
Designated Facility Location Street 1:	425 Isis Ave.
Designated Facility Location Street 2:	Not reported
Designated Facility Location City:	Inglewood
Designated Facility Location Zip:	90301
Designated Facility Location State:	CA
Designated Facility Contact Company Name:	Not reported
Manifest Residue Indicator:	N
Rejection Indicator:	N

Manifest Tracking Number:	200244257CLE
Last Updated Date:	20221006
Shipped Date:	20220906
Received Date:	20220914
Manifest Status:	Signed
Submission Type:	DataImage5Copy

99 CENTS ONLY STORES (Continued) **1024832096**

Origin Type:	Service
Generator EPA ID:	CAL000369769
Generator Name:	99 Cents Only Stores
Generator Location Street Number:	Not reported
Generator Location Street 1:	725 S MAIN ST
Generator Location Street 2:	Not reported
Generator Location City:	CORONA
Generator Location State:	CA
Generator Location Zip:	92882-3419
Generator Mail Street Number:	Not reported
Generator Mail Street 1:	4000 UNION PACIFIC AVENUE
Generator Mail Street 2:	Not reported
Generator Mail City:	COMMERCE
Generator Mail Zip:	90023
Generator Mail State:	CA
Generator Contact Company Name:	Not reported
Designated Facility EPA ID:	AZR000515924
Designated Facility Name:	Yuma Yes Waste Transfer Facility
Designated Facility Mail Street Number:	Not reported
Designated Facility Mail Street 1:	Not reported
Designated Facility Mail Street 2:	2730 E. 13TH ST.
Designated Facility Mail City:	YUMA
Designated Facility Mail Zip:	85365
Designated Facility Mail State:	AZ
Designated Facility Location Street Number:	Not reported
Designated Facility Location Street 1:	2730 E 13TH ST
Designated Facility Location Street 2:	Not reported
Designated Facility Location City:	YUMA
Designated Facility Location Zip:	85365
Designated Facility Location State:	AZ
Designated Facility Contact Company Name:	Not reported
Manifest Residue Indicator:	N
Rejection Indicator:	N
Manifest Tracking Number:	016229421FLE
Last Updated Date:	20211015
Shipped Date:	20210929
Received Date:	20211013
Manifest Status:	Signed
Submission Type:	DataImage5Copy
Origin Type:	Service
Generator EPA ID:	CAL000369769
Generator Name:	99 Cents Only
Generator Location Street Number:	Not reported
Generator Location Street 1:	725 S. MAIN ST
Generator Location Street 2:	Not reported
Generator Location City:	CORONA
Generator Location State:	CA
Generator Location Zip:	92882-3419
Generator Mail Street Number:	Not reported
Generator Mail Street 1:	725 S Main St
Generator Mail Street 2:	Not reported
Generator Mail City:	Corona
Generator Mail Zip:	92882-3419
Generator Mail State:	CA
Generator Contact Company Name:	Not reported
Designated Facility EPA ID:	CAD008364432

99 CENTS ONLY STORES (Continued) **1024832096**

Designated Facility Name: Rho Chem Llc
Designated Facility Mail Street Number: Not reported
Designated Facility Mail Street 1: Not reported
Designated Facility Mail Street 2: 425 Isis Ave.
Designated Facility Mail City: Inglewood
Designated Facility Mail Zip: 90301
Designated Facility Mail State: CA
Designated Facility Location Street Number: Not reported
Designated Facility Location Street 1: 425 Isis Ave.
Designated Facility Location Street 2: Not reported
Designated Facility Location City: Inglewood
Designated Facility Location Zip: 90301
Designated Facility Location State: CA
Designated Facility Contact Company Name: Not reported
Manifest Residue Indicator: N
Rejection Indicator: N

Transporter:
Manifest Tracking Number: 013436445FLE
Transporter Line Number: 1
Transporter EPA ID: MNS000110924
Transporter Name: Stericycle Specialty Waste Solutions Inc

Manifest Tracking Number: 013436445FLE
Transporter Line Number: 2
Transporter EPA ID: MNS000110924
Transporter Name: Stericycle Specialty Waste Solutions Inc

Waste Line:
Manifest Tracking Number: 013436445FLE
Waste Line Number: 1
U.S. DOT Hazardous Indicator: Y
U.S. DOT ID Number: UN3077
U.S. DOT Description: Un3077, Waste Environmentally Hazardous Substances, Solid, N.O.S. (Mercury), 9, Pg Iii, Erg#171
Non-Hazardous Waste Description: Not reported
Number of Containers: 1
Container Type Code: CF
Container Type Description: Fiber or plastic boxes, cartons, cases
Waste Quantity: 6
Quantity Unit of Measure Code: P
Quantity Unit of Measure Description: Pounds
Waste Quantity, in Tons: 0.003
Acute Waste Quantity, in Tons: 0
Non-Acute Waste Quantity, in Tons: 0.003
Waste Quantity, in Kilograms: 2.72109
Acute Waste Quantity, in Kilograms: 0
Non-Acute Waste Quantity, in Kilorgrams: 2.72109
Management Method Code: H141
Management Method Description: STORAGE, BULKING AND/OR TRANSFER OFF SITE
Waste Residue Indicator: N
Quantity Discrepancy Indicator: N
Waste Type Discrepancy Indicator: N
Waste Density: Not reported
Waste Density Unit of Measure Code: Not reported
Waste Density Unit of Measure Description: Not reported

99 CENTS ONLY STORES (Continued) **1024832096**

Form Code:	Not reported
Form Code Description:	Not reported
Source Code:	Not reported
Source Code Description:	Not reported
Waste Minimization Code:	Not reported
Waste Minimization Code Description:	Not reported
Consent Number:	Not reported
EPA Waste Indicator:	Y
Federal Waste Codes:	D009
Quantity Haz Kg:	2.72109
Quantity Haz Tons:	0.003
Quantity Non Haz Kg:	0
Quantity Non Haz Tons:	0
State Waste Codes:	CA-181, CA-181
Manifest Tracking Number:	013436445FLE
Waste Line Number:	2
U.S. DOT Hazardous Indicator:	Y
U.S. DOT ID Number:	UN3266
U.S. DOT Description:	Un3266, Waste, Corrosive Liquid, Basic, Inorganic, N.O.S. (Sodium Hydroxide, Sodium Hypochlorite), 8, Pg Ii, Erg#154
Non-Hazardous Waste Description:	Not reported
Number of Containers:	1
Container Type Code:	DF
Container Type Description:	Fiberboard or plastic drums, barrels, kegs
Waste Quantity:	143
Quantity Unit of Measure Code:	P
Quantity Unit of Measure Description:	Pounds
Waste Quantity, in Tons:	0.0715
Acute Waste Quantity, in Tons:	0
Non-Acute Waste Quantity, in Tons:	0.0715
Waste Quantity, in Kilograms:	64.85265
Acute Waste Quantity, in Kilograms:	0
Non-Acute Waste Quantity, in Kilorgrams:	64.85265
Management Method Code:	H141
Management Method Description:	STORAGE, BULKING AND/OR TRANSFER OFF SITE
Waste Residue Indicator:	N
Quantity Discrepancy Indicator:	N
Waste Type Discrepancy Indicator:	N
Waste Density:	Not reported
Waste Density Unit of Measure Code:	Not reported
Waste Density Unit of Measure Description:	Not reported
Form Code:	Not reported
Form Code Description:	Not reported
Source Code:	Not reported
Source Code Description:	Not reported
Waste Minimization Code:	Not reported
Waste Minimization Code Description:	Not reported
Consent Number:	Not reported
EPA Waste Indicator:	Y
Federal Waste Codes:	D002
Quantity Haz Kg:	64.85265
Quantity Haz Tons:	0.0715
Quantity Non Haz Kg:	0
Quantity Non Haz Tons:	0
State Waste Codes:	CA-122, CA-122

99 CENTS ONLY STORES (Continued) **1024832096**

Click this hyperlink while viewing on your computer to access
13 additional US EManifest: record(s) in the EDR Site Report.

89
ENE
1/8-1/4
0.205 mi.
1081 ft.

223 E 3RD ST
223 E 3RD ST
CORONA, CA 92879

RCRA NonGen / NLR **1024776977**
CAC002996914

Relative:
Lower

Actual:
643 ft.

RCRA Listings:

Date Form Received by Agency:		20190117
Handler Name:		223 E 3rd St
Handler Address:		223 E 3rd St
Handler City,State,Zip:		CORONA, CA 92879
EPA ID:		CAC002996914
Contact Name:		RICARDO RUIZ
Contact Address:		223 E 3RD ST
Contact City,State,Zip:		CORONA, CA 92879
Contact Telephone:		909-730-6928
Contact Fax:		Not reported
Contact Email:		AMARTINO@VIKINGENVIRO.COM
Contact Title:		Not reported
EPA Region:		09
Land Type:		Not reported
Federal Waste Generator Description:		Not a generator, verified
Non-Notifier:		Not reported
Biennial Report Cycle:		Not reported
Accessibility:		Not reported
Active Site Indicator:		Not reported
State District Owner:		Not reported
State District:		Not reported
Mailing Address:		223 E 3RD ST
Mailing City,State,Zip:		CORONA, CA 92879
Owner Name:	Ricardo Ruiz	
Owner Type:		Other
Operator Name:	Ricardo Ruiz	
Operator Type:		Other
Short-Term Generator Activity:		No
Importer Activity:		No
Mixed Waste Generator:		No
Transporter Activity:		No
Transfer Facility Activity:		No
Recycler Activity with Storage:		No
Small Quantity On-Site Burner Exemption:		No
Smelting Melting and Refining Furnace Exemption:		No
Underground Injection Control:		No
Off-Site Waste Receipt:		No
Universal Waste Indicator:		No
Universal Waste Destination Facility:		No
Federal Universal Waste:		No
Active Site State-Reg Handler:		---
Federal Facility Indicator:		Not reported
Hazardous Secondary Material Indicator:		N
Sub-Part K Indicator:		Not reported
2018 GPRA Permit Baseline:		Not on the Baseline
2018 GPRA Renewals Baseline:		Not on the Baseline
202 GPRA Corrective Action Baseline:		No
Subject to Corrective Action Universe:		No

223 E 3RD ST (Continued) **1024776977**

Non-TSDFs Where RCRA CA has Been Imposed Universe:	No
Corrective Action Priority Ranking:	No NCAPS ranking
Environmental Control Indicator:	No
Institutional Control Indicator:	No
Human Exposure Controls Indicator:	N/A
Groundwater Controls Indicator:	N/A
Significant Non-Complier Universe:	No
Unaddressed Significant Non-Complier Universe:	No
Addressed Significant Non-Complier Universe:	No
Significant Non-Complier With a Compliance Schedule Universe:	No
Financial Assurance Required:	Not reported
Handler Date of Last Change:	20241211
Recognized Trader-Importer:	No
Recognized Trader-Exporter:	No
Importer of Spent Lead Acid Batteries:	No
Exporter of Spent Lead Acid Batteries:	No
Recycler Activity Without Storage:	No
Manifest Broker:	No
Sub-Part P Indicator:	No

Handler - Owner Operator:

Owner/Operator Indicator:	Owner
Owner/Operator Name: RICARDO RUIZ	
Legal Status:	Other
Date Became Current:	Not reported
Date Ended Current:	Not reported
Owner/Operator Address:	223 E 3RD ST
Owner/Operator City,State,Zip:	CORONA, CA 92879
Owner/Operator Telephone:	909-730-6928
Owner/Operator Telephone Ext:	Not reported
Owner/Operator Fax:	Not reported
Owner/Operator Email:	Not reported

Owner/Operator Indicator:	Operator
Owner/Operator Name: RICARDO RUIZ	
Legal Status:	Other
Date Became Current:	Not reported
Date Ended Current:	Not reported
Owner/Operator Address:	223 E 3RD ST
Owner/Operator City,State,Zip:	CORONA, CA 92879
Owner/Operator Telephone:	909-730-6928
Owner/Operator Telephone Ext:	Not reported
Owner/Operator Fax:	Not reported
Owner/Operator Email:	Not reported

Historic Generators:

Receive Date:	20190117
Handler Name: 223 E 3RD ST	
Federal Waste Generator Description:	Not a generator, verified
State District Owner:	Not reported
Large Quantity Handler of Universal Waste:	No
Recognized Trader Importer:	No
Recognized Trader Exporter:	No
Spent Lead Acid Battery Importer:	No
Spent Lead Acid Battery Exporter:	No

223 E 3RD ST (Continued) **1024776977**

Current Record: Yes
Non Storage Recycler Activity: No
Electronic Manifest Broker: No

List of NAICS Codes and Descriptions:
NAICS Code: 56299
NAICS Description: All Other Waste Management Services

Facility Has Received Notices of Violations:
Violations: No Violations Found

Evaluation Action Summary:
Evaluations: No Evaluations Found

J90 **LYON/COPLEY ASSO.** **CPS-SLIC** **S106486921**
NNE **102 MAIN STREET** **CERS** **N/A**
1/8-1/4 **CORONA, CA**
0.206 mi.
1087 ft. **Site 2 of 2 in cluster J**

Relative: **Lower**
Actual: **638 ft.**

CPS-SLIC:
Name: LYON/COPLEY ASSO.
Address: 102 MAIN STREET
City,State,Zip: CORONA, CA
Region: STATE
Facility Status: **Completed - Case Closed**
Status Date: 07/20/2010
Global Id: SLT8R0433928
Lead Agency: SANTA ANA RWQCB (REGION 8)
Lead Agency Case Number: Not reported
Latitude: 33.879816
Longitude: -117.564783
Case Type: Cleanup Program Site
Case Worker: Not reported
Local Agency: Not reported
RB Case Number: SLT8R043
File Location: Not reported
Potential Media Affected: Not reported
Potential Contaminants of Concern: Not reported
EPA Region: 9
Coordinate Source: Manual Entry on Screens
Quantity Released Gallons: Not reported
Begin Date: Not reported
Leak Reported Date: 01/02/1965
How Discovered: * RBD
How Discovered Description: Not reported
Discharge Source: Not reported
Discharge Cause: Not reported
Stop Method: Not reported
Stop Description: Not reported
No Further Action Date: 07/20/2010
CA Water Watershed Name: Santa Ana River - Middle Santa Ana River - Temescal (801.25)
Dwr Groundwater Subbasin Name: Upper Santa Ana Valley - Temescal (8-002.09)
Disadvantaged Community: Not reported
CA Enviroscreen 3 Score: 91-95%

LYON/COPLEY ASSO. (Continued) **S106486921**

CA Enviroscreen 4 Score:	90-95%
Military DOD Site:	No
Facility Project Subtype:	Not reported
RWQCB Region:	SANTA ANA RWQCB (REGION 8)
Claim No:	Not reported
Claim Status:	Not reported
Site History:	Not reported

Click here to access the California GeoTracker records for this facility:

CERS:

Name:	LYON/COPLEY ASSO.
Address:	102 MAIN STREET
City,State,Zip:	CORONA, CA
Site ID:	870355
CERS ID:	SLT8R0433928
CERS Description:	Cleanup Program Site

N91 **RIVER SPRINGS CHARTER SCHOOL** **RCRA NonGen / NLR** **1027691407**
NW **510 WEST 2ND STREET** **CAC003233941**
1/8-1/4 **CORONA, CA 92882**
0.209 mi.
1102 ft. **Site 1 of 4 in cluster N**

Relative:
Lower

Actual:
631 ft.

RCRA Listings:

Date Form Received by Agency:		20230524
Handler Name:		River Springs Charter School
Handler Address:		510 West 2nd Street
Handler City,State,Zip:		CORONA, CA 92882
EPA ID:		CAC003233941
Contact Name:		RIVER SPRINGS CHARTER SCHOOL
Contact Address:		510 WEST 2ND STREET
Contact City,State,Zip:		CORONA, CA 92882
Contact Telephone:		951-252-8864
Contact Fax:		Not reported
Contact Email:		KTELLOU@PRECISIONENV.COM
Contact Title:		Not reported
EPA Region:		09
Land Type:		Not reported
Federal Waste Generator Description:		Not a generator, verified
Non-Notifier:		Not reported
Biennial Report Cycle:		Not reported
Accessibility:		Not reported
Active Site Indicator:		Not reported
State District Owner:		Not reported
State District:		Not reported
Mailing Address:		510 WEST 2ND STREET
Mailing City,State,Zip:		CORONA, CA 92882
Owner Name:	River Springs Charter School	
Owner Type:		Other
Operator Name:	River Springs Charter School	
Operator Type:		Other
Short-Term Generator Activity:		No
Importer Activity:		No
Mixed Waste Generator:		No
Transporter Activity:		No
Transfer Facility Activity:		No

RIVER SPRINGS CHARTER SCHOOL (Continued) **1027691407**

Recycler Activity with Storage:	No
Small Quantity On-Site Burner Exemption:	No
Smelting Melting and Refining Furnace Exemption:	No
Underground Injection Control:	No
Off-Site Waste Receipt:	No
Universal Waste Indicator:	No
Universal Waste Destination Facility:	No
Federal Universal Waste:	No
Active Site State-Reg Handler:	---
Federal Facility Indicator:	Not reported
Hazardous Secondary Material Indicator:	N
Sub-Part K Indicator:	Not reported
2018 GPRA Permit Baseline:	Not on the Baseline
2018 GPRA Renewals Baseline:	Not on the Baseline
202 GPRA Corrective Action Baseline:	No
Subject to Corrective Action Universe:	No
Non-TSDFs Where RCRA CA has Been Imposed Universe:	No
Corrective Action Priority Ranking:	No NCAPS ranking
Environmental Control Indicator:	No
Institutional Control Indicator:	No
Human Exposure Controls Indicator:	N/A
Groundwater Controls Indicator:	N/A
Significant Non-Complier Universe:	No
Unaddressed Significant Non-Complier Universe:	No
Addressed Significant Non-Complier Universe:	No
Significant Non-Complier With a Compliance Schedule Universe:	No
Financial Assurance Required:	Not reported
Handler Date of Last Change:	20230525
Recognized Trader-Importer:	No
Recognized Trader-Exporter:	No
Importer of Spent Lead Acid Batteries:	No
Exporter of Spent Lead Acid Batteries:	No
Recycler Activity Without Storage:	No
Manifest Broker:	No
Sub-Part P Indicator:	No

Handler - Owner Operator:

Owner/Operator Indicator:	Operator
Owner/Operator Name: RIVER SPRINGS CHARTER SCHOOL	
Legal Status:	Other
Date Became Current:	Not reported
Date Ended Current:	Not reported
Owner/Operator Address:	510 WEST 2ND STREET
Owner/Operator City,State,Zip:	CORONA, CA 92882
Owner/Operator Telephone:	951-252-8864
Owner/Operator Telephone Ext:	Not reported
Owner/Operator Fax:	Not reported
Owner/Operator Email:	Not reported

Owner/Operator Indicator:	Owner
Owner/Operator Name: RIVER SPRINGS CHARTER SCHOOL	
Legal Status:	Other
Date Became Current:	Not reported
Date Ended Current:	Not reported
Owner/Operator Address:	510 WEST 2ND STREET
Owner/Operator City,State,Zip:	CORONA, CA 92882

RIVER SPRINGS CHARTER SCHOOL (Continued) **1027691407**

Owner/Operator Telephone: 951-252-8864
Owner/Operator Telephone Ext: Not reported
Owner/Operator Fax: Not reported
Owner/Operator Email: Not reported

Historic Generators:
Receive Date: 20230524
Handler Name: RIVER SPRINGS CHARTER SCHOOL
Federal Waste Generator Description: Not a generator, verified
State District Owner: Not reported
Large Quantity Handler of Universal Waste: No
Recognized Trader Importer: No
Recognized Trader Exporter: No
Spent Lead Acid Battery Importer: No
Spent Lead Acid Battery Exporter: No
Current Record: Yes
Non Storage Recycler Activity: No
Electronic Manifest Broker: No

List of NAICS Codes and Descriptions:
NAICS Code: 56299
NAICS Description: All Other Waste Management Services

Facility Has Received Notices of Violations:
Violations: No Violations Found

Evaluation Action Summary:
Evaluations: No Evaluations Found

N92 **WELL 19 (DESALTER SUPPLY)** **PFAS** **S127519963**
NW **N/A**
1/8-1/4 **CORONA, CA**
0.224 mi.
1185 ft. **Site 2 of 4 in cluster N**

Relative:
Lower

Actual:
635 ft.

PFAS:
Name: WELL 19 (DESALTER SUPPLY)
Address: Not reported
City,State,Zip: CORONA, CA
Envirostor ID: Not reported
Program Type: Not reported
Status: Not reported
Status Date: Not reported
Enviroscreen Score: Not reported
Site Code: Not reported
Global ID: W0603310037
Facility Region: Not reported
Lead Agency: Not reported
Case worker: Not reported
Local Agency: Not reported
Location Case Number: Not reported
File Location: Not reported
Potential Contaminants of Concern: Not reported
Potential Media Affected: Not reported
Site History: Not reported

WELL 19 (DESALTER SUPPLY) (Continued) **S127519963**

Begin Date:	Not reported
RB Case Number:	Not reported
source_type:	All PFAS Chemicals
Location ID:	CA3310037_021_021
Matrix:	Liquid
Chemical:	Perfluorooctanoic acid
Qualifier:	=
Value:	160
Reporting Limit:	Not reported
Detection Limit:	Not reported
Lab Notes:	Not reported
Quarterly Running Annual Average:	177.5
Units:	NG/L
Date:	1/18/2023
Field Pt Class:	PUBW
Site Use:	Drinking Water Wells
Site Type:	DDW Well
Latitude:	33.879643
Longitude:	-117.571694
Geo Tracker URL:	Not reported

Name:	WELL 19 (DESALTER SUPPLY)
Address:	Not reported
City,State,Zip:	CORONA, CA
Envirostor ID:	Not reported
Program Type:	Not reported
Status:	Not reported
Status Date:	Not reported
Enviroscreen Score:	Not reported
Site Code:	Not reported
Global ID:	W0603310037
Facility Region:	Not reported
Lead Agency:	Not reported
Case worker:	Not reported
Local Agency:	Not reported
Location Case Number:	Not reported
File Location:	Not reported
Potential Contaminants of Concern:	Not reported
Potential Media Affected:	Not reported
Site History:	Not reported

Begin Date:	Not reported
RB Case Number:	Not reported
source_type:	All PFAS Chemicals
Location ID:	CA3310037_021_021
Matrix:	Liquid
Chemical:	Perfluorooctanoic acid
Qualifier:	=
Value:	190
Reporting Limit:	Not reported
Detection Limit:	Not reported
Lab Notes:	Not reported
Quarterly Running Annual Average:	187.5
Units:	NG/L
Date:	7/14/2022
Field Pt Class:	PUBW
Site Use:	Drinking Water Wells

WELL 19 (DESALTER SUPPLY) (Continued) **S127519963**

Site Type: DDW Well
Latitude: 33.879643
Longitude: -117.571694
Geo Tracker URL: Not reported

Name: WELL 19 (DESALTER SUPPLY)
Address: Not reported
City,State,Zip: CORONA, CA
Envirostor ID: Not reported
Program Type: Not reported
Status: Not reported
Status Date: Not reported
Enviroscreen Score: Not reported
Site Code: Not reported
Global ID: W0603310037
Facility Region: Not reported
Lead Agency: Not reported
Case worker: Not reported
Local Agency: Not reported
Location Case Number: Not reported
File Location: Not reported
Potential Contaminants of Concern: Not reported
Potential Media Affected: Not reported
Site History: Not reported

Begin Date: Not reported
RB Case Number: Not reported
source_type: All PFAS Chemicals
Location ID: CA3310037_021_021
Matrix: Liquid
Chemical: Perfluorooctanoic acid
Qualifier: =
Value: 43
Reporting Limit: Not reported
Detection Limit: Not reported
Lab Notes: Not reported
Quarterly Running Annual Average: Not reported
Units: NG/L
Date: 5/1/2019
Field Pt Class: PUBW
Site Use: Drinking Water Wells
Site Type: DDW Well
Latitude: 33.879643
Longitude: -117.571694
Geo Tracker URL: Not reported

Name: WELL 19 (DESALTER SUPPLY)
Address: Not reported
City,State,Zip: CORONA, CA
Envirostor ID: Not reported
Program Type: Not reported
Status: Not reported
Status Date: Not reported
Enviroscreen Score: Not reported
Site Code: Not reported
Global ID: W0603310037
Facility Region: Not reported

WELL 19 (DESALTER SUPPLY) (Continued) **S127519963**

Lead Agency:	Not reported
Case worker:	Not reported
Local Agency:	Not reported
Location Case Number:	Not reported
File Location:	Not reported
Potential Contaminants of Concern:	Not reported
Potential Media Affected:	Not reported
Site History:	Not reported
Begin Date:	Not reported
RB Case Number:	Not reported
source_type:	All PFAS Chemicals
Location ID:	CA3310037_021_021
Matrix:	Liquid
Chemical:	Perfluoropentane sulfonoic acid
Qualifier:	=
Value:	18
Reporting Limit:	2
Detection Limit:	Not reported
Lab Notes:	Not reported
Quarterly Running Annual Average:	Not reported
Units:	NG/L
Date:	10/18/2023
Field Pt Class:	PUBW
Site Use:	Drinking Water Wells
Site Type:	DDW Well
Latitude:	33.879643
Longitude:	-117.571694
Geo Tracker URL: Not reported	
Name:	WELL 19 (DESALTER SUPPLY)
Address:	Not reported
City,State,Zip:	CORONA, CA
Envirostor ID:	Not reported
Program Type:	Not reported
Status:	Not reported
Status Date:	Not reported
Enviroscreen Score:	Not reported
Site Code:	Not reported
Global ID:	W0603310037
Facility Region:	Not reported
Lead Agency:	Not reported
Case worker:	Not reported
Local Agency:	Not reported
Location Case Number:	Not reported
File Location:	Not reported
Potential Contaminants of Concern:	Not reported
Potential Media Affected:	Not reported
Site History:	Not reported
Begin Date:	Not reported
RB Case Number:	Not reported
source_type:	All PFAS Chemicals
Location ID:	CA3310037_021_021
Matrix:	Liquid
Chemical:	Perfluoropentanoic acid
Qualifier:	=

WELL 19 (DESALTER SUPPLY) (Continued) **S127519963**

Value:	27
Reporting Limit:	2
Detection Limit:	Not reported
Lab Notes:	Not reported
Quarterly Running Annual Average:	Not reported
Units:	NG/L
Date:	1/18/2023
Field Pt Class:	PUBW
Site Use:	Drinking Water Wells
Site Type:	DDW Well
Latitude:	33.879643
Longitude:	-117.571694
Geo Tracker URL:	Not reported

Name:	WELL 19 (DESALTER SUPPLY)
Address:	Not reported
City,State,Zip:	CORONA, CA
Envirostor ID:	Not reported
Program Type:	Not reported
Status:	Not reported
Status Date:	Not reported
Enviroscreen Score:	Not reported
Site Code:	Not reported
Global ID:	W0603310037
Facility Region:	Not reported
Lead Agency:	Not reported
Case worker:	Not reported
Local Agency:	Not reported
Location Case Number:	Not reported
File Location:	Not reported
Potential Contaminants of Concern:	Not reported
Potential Media Affected:	Not reported
Site History:	Not reported

Begin Date:	Not reported
RB Case Number:	Not reported
source_type:	All PFAS Chemicals
Location ID:	CA3310037_021_021
Matrix:	Liquid
Chemical:	Perfluorohexanesulfonic acid
Qualifier:	=
Value:	44
Reporting Limit:	Not reported
Detection Limit:	Not reported
Lab Notes:	Not reported
Quarterly Running Annual Average:	46.5
Units:	NG/L
Date:	4/21/2022
Field Pt Class:	PUBW
Site Use:	Drinking Water Wells
Site Type:	DDW Well
Latitude:	33.879643
Longitude:	-117.571694
Geo Tracker URL:	Not reported

Name:	WELL 19 (DESALTER SUPPLY)
Address:	Not reported

WELL 19 (DESALTER SUPPLY) (Continued) **S127519963**

City,State,Zip:	CORONA, CA
Envirostor ID:	Not reported
Program Type:	Not reported
Status:	Not reported
Status Date:	Not reported
Enviroscreen Score:	Not reported
Site Code:	Not reported
Global ID:	W0603310037
Facility Region:	Not reported
Lead Agency:	Not reported
Case worker:	Not reported
Local Agency:	Not reported
Location Case Number:	Not reported
File Location:	Not reported
Potential Contaminants of Concern:	Not reported
Potential Media Affected:	Not reported
Site History:	Not reported
Begin Date:	Not reported
RB Case Number:	Not reported
source_type:	All PFAS Chemicals
Location ID:	CA3310037_021_021
Matrix:	Liquid
Chemical:	Perfluorohexanesulfonic acid
Qualifier:	=
Value:	45
Reporting Limit:	Not reported
Detection Limit:	Not reported
Lab Notes:	Not reported
Quarterly Running Annual Average:	20.75
Units:	NG/L
Date:	1/20/2021
Field Pt Class:	PUBW
Site Use:	Drinking Water Wells
Site Type:	DDW Well
Latitude:	33.879643
Longitude:	-117.571694
Geo Tracker URL: Not reported	
Name:	WELL 19 (DESALTER SUPPLY)
Address:	Not reported
City,State,Zip:	CORONA, CA
Envirostor ID:	Not reported
Program Type:	Not reported
Status:	Not reported
Status Date:	Not reported
Enviroscreen Score:	Not reported
Site Code:	Not reported
Global ID:	W0603310037
Facility Region:	Not reported
Lead Agency:	Not reported
Case worker:	Not reported
Local Agency:	Not reported
Location Case Number:	Not reported
File Location:	Not reported
Potential Contaminants of Concern:	Not reported
Potential Media Affected:	Not reported

WELL 19 (DESALTER SUPPLY) (Continued) **S127519963**

Site History: Not reported

Begin Date: Not reported
RB Case Number: Not reported
source_type: All PFAS Chemicals
Location ID: CA3310037_021_021
Matrix: Liquid
Chemical: Perfluorohexanesulfonic acid
Qualifier: =
Value: 47
Reporting Limit: Not reported
Detection Limit: Not reported
Lab Notes: Not reported
Quarterly Running Annual Average: 46.75
Units: NG/L
Date: 2/17/2022
Field Pt Class: PUBW
Site Use: Drinking Water Wells
Site Type: DDW Well
Latitude: 33.879643
Longitude: -117.571694
Geo Tracker URL: Not reported

Name: WELL 19 (DESALTER SUPPLY)
Address: Not reported
City,State,Zip: CORONA, CA
Envirostor ID: Not reported
Program Type: Not reported
Status: Not reported
Status Date: Not reported
Enviroscreen Score: Not reported
Site Code: Not reported
Global ID: W0603310037
Facility Region: Not reported
Lead Agency: Not reported
Case worker: Not reported
Local Agency: Not reported
Location Case Number: Not reported
File Location: Not reported
Potential Contaminants of Concern: Not reported
Potential Media Affected: Not reported
Site History: Not reported

Begin Date: Not reported
RB Case Number: Not reported
source_type: All PFAS Chemicals
Location ID: CA3310037_021_021
Matrix: Liquid
Chemical: Perfluorohexanoic acid
Qualifier: =
Value: 30
Reporting Limit: 2
Detection Limit: Not reported
Lab Notes: Not reported
Quarterly Running Annual Average: Not reported
Units: NG/L
Date: 4/18/2024

WELL 19 (DESALTER SUPPLY) (Continued) **S127519963**

Field Pt Class:	PUBW
Site Use:	Drinking Water Wells
Site Type:	DDW Well
Latitude:	33.879643
Longitude:	-117.571694
Geo Tracker URL:	Not reported

Name:	WELL 19 (DESALTER SUPPLY)
Address:	Not reported
City,State,Zip:	CORONA, CA
Envirostor ID:	Not reported
Program Type:	Not reported
Status:	Not reported
Status Date:	Not reported
Enviroscreen Score:	Not reported
Site Code:	Not reported
Global ID:	W0603310037
Facility Region:	Not reported
Lead Agency:	Not reported
Case worker:	Not reported
Local Agency:	Not reported
Location Case Number:	Not reported
File Location:	Not reported
Potential Contaminants of Concern:	Not reported
Potential Media Affected:	Not reported
Site History:	Not reported

Begin Date:	Not reported
RB Case Number:	Not reported
source_type:	All PFAS Chemicals
Location ID:	CA3310037_021_021
Matrix:	Liquid
Chemical:	Perfluorohexanoic acid
Qualifier:	=
Value:	36
Reporting Limit:	0
Detection Limit:	Not reported
Lab Notes:	Not reported
Quarterly Running Annual Average:	Not reported
Units:	NG/L
Date:	1/20/2021
Field Pt Class:	PUBW
Site Use:	Drinking Water Wells
Site Type:	DDW Well
Latitude:	33.879643
Longitude:	-117.571694
Geo Tracker URL:	Not reported

Name:	WELL 19 (DESALTER SUPPLY)
Address:	Not reported
City,State,Zip:	CORONA, CA
Envirostor ID:	Not reported
Program Type:	Not reported
Status:	Not reported
Status Date:	Not reported
Enviroscreen Score:	Not reported
Site Code:	Not reported

WELL 19 (DESALTER SUPPLY) (Continued) **S127519963**

Global ID:	W0603310037
Facility Region:	Not reported
Lead Agency:	Not reported
Case worker:	Not reported
Local Agency:	Not reported
Location Case Number:	Not reported
File Location:	Not reported
Potential Contaminants of Concern:	Not reported
Potential Media Affected:	Not reported
Site History:	Not reported
Begin Date:	Not reported
RB Case Number:	Not reported
source_type:	All PFAS Chemicals
Location ID:	CA3310037_021_021
Matrix:	Liquid
Chemical:	Perfluorohexanoic acid
Qualifier:	=
Value:	36
Reporting Limit:	0
Detection Limit:	Not reported
Lab Notes:	Not reported
Quarterly Running Annual Average:	Not reported
Units:	NG/L
Date:	10/8/2020
Field Pt Class:	PUBW
Site Use:	Drinking Water Wells
Site Type:	DDW Well
Latitude:	33.879643
Longitude:	-117.571694
Geo Tracker URL:	Not reported

Click this hyperlink while viewing on your computer to access
414 additional CA PFAS: record(s) in the EDR Site Report.

O93 **MAACO AUTO PAINTING** **RCRA-SQG** **1000175237**
NNE **110 SO WASHBURN #5** **FINDS** **CAD982407793**
1/8-1/4 **CORONA, CA 92882** **ECHO**
0.228 mi. **HWTS**
1203 ft. **Site 1 of 8 in cluster O** **HAZNET**

Relative:
Lower

Actual:
619 ft.

RCRA Listings:

Date Form Received by Agency:	19880331
Handler Name:	Maaco Auto Painting
Handler Address:	110 So Washburn #5
Handler City,State,Zip:	CORONA, CA 92882
EPA ID:	CAD982407793
Contact Name:	ENVIRONMENTAL MANAGER
Contact Address:	110 SO WASHBURN #5
Contact City,State,Zip:	CORONA, CA 91720
Contact Telephone:	714-272-3454
Contact Fax:	Not reported
Contact Email:	Not reported
Contact Title:	Not reported
EPA Region:	09
Land Type:	Other
Federal Waste Generator Description:	Small Quantity Generator
Non-Notifier:	Not reported

MAACO AUTO PAINTING (Continued) **1000175237**

Biennial Report Cycle:		Not reported
Accessibility:		Not reported
Active Site Indicator:		Handler Activities
State District Owner:		Ca
State District:		4
Mailing Address:		1642 SIERRA VISTA DR
Mailing City,State,Zip:		LA HABRA HGTS, CA 90631
Owner Name:	Stevens Nichlas	
Owner Type:		Private
Operator Name:	Not Required	
Operator Type:		Private
Short-Term Generator Activity:		No
Importer Activity:		No
Mixed Waste Generator:		No
Transporter Activity:		No
Transfer Facility Activity:		No
Recycler Activity with Storage:		No
Small Quantity On-Site Burner Exemption:		No
Smelting Melting and Refining Furnace Exemption:		No
Underground Injection Control:		No
Off-Site Waste Receipt:		No
Universal Waste Indicator:		No
Universal Waste Destination Facility:		No
Federal Universal Waste:		No
Active Site State-Reg Handler:		---
Federal Facility Indicator:		Not reported
Hazardous Secondary Material Indicator:		N
Sub-Part K Indicator:		Not reported
2018 GPRA Permit Baseline:		Not on the Baseline
2018 GPRA Renewals Baseline:		Not on the Baseline
202 GPRA Corrective Action Baseline:		No
Subject to Corrective Action Universe:		No
Non-TSDFs Where RCRA CA has Been Imposed Universe:		No
Corrective Action Priority Ranking:		No NCAPS ranking
Environmental Control Indicator:		No
Institutional Control Indicator:		No
Human Exposure Controls Indicator:		N/A
Groundwater Controls Indicator:		N/A
Significant Non-Complier Universe:		No
Unaddressed Significant Non-Complier Universe:		No
Addressed Significant Non-Complier Universe:		No
Significant Non-Complier With a Compliance Schedule Universe:		No
Financial Assurance Required:		Not reported
Handler Date of Last Change:		20020627
Recognized Trader-Importer:		No
Recognized Trader-Exporter:		No
Importer of Spent Lead Acid Batteries:		No
Exporter of Spent Lead Acid Batteries:		No
Recycler Activity Without Storage:		No
Manifest Broker:		No
Sub-Part P Indicator:		No

Handler - Owner Operator:

Owner/Operator Indicator:	Owner
Owner/Operator Name: STEVENS NICHLAS	
Legal Status:	Private

MAACO AUTO PAINTING (Continued) **1000175237**

Date Became Current:	Not reported
Date Ended Current:	Not reported
Owner/Operator Address:	NOT REQUIRED
Owner/Operator City,State,Zip:	NOT REQUIRED, ME 99999
Owner/Operator Telephone:	415-555-1212
Owner/Operator Telephone Ext:	Not reported
Owner/Operator Fax:	Not reported
Owner/Operator Email:	Not reported
Owner/Operator Indicator:	Operator
Owner/Operator Name: NOT REQUIRED	
Legal Status:	Private
Date Became Current:	Not reported
Date Ended Current:	Not reported
Owner/Operator Address:	NOT REQUIRED
Owner/Operator City,State,Zip:	NOT REQUIRED, ME 99999
Owner/Operator Telephone:	415-555-1212
Owner/Operator Telephone Ext:	Not reported
Owner/Operator Fax:	Not reported
Owner/Operator Email:	Not reported

Historic Generators:

Receive Date:	19880331
Handler Name: MAACO AUTO PAINTING	
Federal Waste Generator Description:	Small Quantity Generator
State District Owner:	Ca
Large Quantity Handler of Universal Waste:	No
Recognized Trader Importer:	No
Recognized Trader Exporter:	No
Spent Lead Acid Battery Importer:	No
Spent Lead Acid Battery Exporter:	No
Current Record:	Yes
Non Storage Recycler Activity:	Not reported
Electronic Manifest Broker:	Not reported

List of NAICS Codes and Descriptions:

NAICS Codes:	No NAICS Codes Found

Facility Has Received Notices of Violations:

Violations:	No Violations Found

Evaluation Action Summary:

Evaluations:	No Evaluations Found

FINDS:

Registry ID:	110008277328

Click Here for FRS Facility Detail Report:

Environmental Interest/Information System:
The Resource Conservation and Recovery Act Information System (RCRAInfo) is EPA's comprehensive information system in support of the Resource Conservation and Recovery Act (RCRA) of 1976 and the Hazardous and Solid Waste Amendments (HSWA) of 1984. It tracks many

MAACO AUTO PAINTING (Continued) **1000175237**

types of information about generators, transporters, treaters, storers, and disposers of hazardous waste.

Click this hyperlink while viewing on your computer to access additional FINDS: detail in the EDR Site Report.

ECHO:

Envid:	1000175237
Registry ID:	110008277328
DFR URL:	
Name:	MAACO AUTO PAINTING
Address:	110 SO WASHBURN #5
City,State,Zip:	CORONA, CA 92882

HWTS:

Name:	MAACO AUTO PAINTING
Address:	110 SO WASHBURN #5
Address 2:	Not reported
City,State,Zip:	CORONA, CA 91720
EPA ID:	CAD982407793
Inactive Date:	06/30/1993
Create Date:	06/17/1988
Last Act Date:	Not reported
Mailing Name:	Not reported
Mailing Address:	1642 SIERRA VISTA DR
Mailing Address 2:	Not reported
Mailing City,State,Zip:	LA HABRA HGTS, CA 906310000
Owner Name:	Not reported
Owner Address:	Not reported
Owner Address 2:	Not reported
Owner City,State,Zip:	Not reported
Owner Phone:	Not reported
Owner Fax:	Not reported
Contact Name:	UNDELIVERABLE 93 FEE FORM
Contact Address:	Not reported
Contact Address 2:	Not reported
City,State,Zip:	Not reported
Contact Phone:	Not reported
Contact Fax:	Not reported
Facility Status:	Inactive
Facility Type:	PERMANENT
Category:	FEDERAL
Latitude:	33.88088
Longitude:	-117.566648

HAZNET:

Name:	MAACO AUTO PAINTING
Address:	110 SO WASHBURN #5
Address 2:	Not reported
City,State,Zip:	CORONA, CA 917200000
Contact:	UNDELIVERABLE 93 FEE FORM
Telephone:	--
Mailing Name:	Not reported
Mailing Address:	1642 SIERRA VISTA DR
Year:	1993

MAACO AUTO PAINTING (Continued) **1000175237**

Gepaid: CAD982407793
TSD EPA ID: CAD008252405
CA Waste Code: 214 - Unspecified solvent mixture
Disposal Method: R01 - Recycler
Tons: 0.2592

Year: 1993
Gepaid: CAD982407793
TSD EPA ID: CAT000613893
CA Waste Code: 212 - Oxygenated solvents (acetone, butanol, ethyl acetate, etc.)
Disposal Method: H01 - Transfer Station
Tons: 0.225

Year: 1993
Gepaid: CAD982407793
TSD EPA ID: CAD008252405
CA Waste Code: 461 - Paint sludge
Disposal Method: R01 - Recycler
Tons: 0.075

Year: 1992
Gepaid: CAD982407793
TSD EPA ID: CAT000613893
CA Waste Code: 212 - Oxygenated solvents (acetone, butanol, ethyl acetate, etc.)
Disposal Method: H01 - Transfer Station
Tons: 0.9915

Year: 1991
Gepaid: CAD982407793
TSD EPA ID: HYHQ36009069
CA Waste Code: 212 - Oxygenated solvents (acetone, butanol, ethyl acetate, etc.)
Disposal Method: 14 -
Tons: 0.2595

Year: 1991
Gepaid: CAD982407793
TSD EPA ID: CAT000613893
CA Waste Code: 212 - Oxygenated solvents (acetone, butanol, ethyl acetate, etc.)
Disposal Method: H01 - Transfer Station
Tons: 0.888

Year: 1991
Gepaid: CAD982407793
TSD EPA ID: CAD008252405
CA Waste Code: -
Disposal Method: 01 -
Tons: 0.2251

Year: 1991
Gepaid: CAD982407793
TSD EPA ID: CAD008252405
CA Waste Code: 212 - Oxygenated solvents (acetone, butanol, ethyl acetate, etc.)
Disposal Method: R01 - Recycler
Tons: 0.3585

Year: 1990
Gepaid: CAD982407793

MAACO AUTO PAINTING (Continued) **1000175237**

TSD EPA ID: CAT000613893
CA Waste Code: 212 - Oxygenated solvents (acetone, butanol, ethyl acetate, etc.)
Disposal Method: H01 - Transfer Station
Tons: 0.546

Year: 1990
Gepaid: CAD982407793
TSD EPA ID: CAD008252405
CA Waste Code: 212 - Oxygenated solvents (acetone, butanol, ethyl acetate, etc.)
Disposal Method: -
Tons: 0

Click this hyperlink while viewing on your computer to access
1 additional CA HAZNET: record(s) in the EDR Site Report.

Additional Information:
Year: 1993
Gen EPA ID: CAD982407793

Shipment Date: 19930805
Creation Date: 9/12/1995 0:00:00
Receipt Date: 19930810
Manifest ID: 92551851
Trans EPA ID: ILD984908202
Trans Name: Not reported
Trans 2 EPA ID: ILD984908202
Trans 2 Name: Not reported
TSDF EPA ID: CAT000613893
Trans Name: Not reported
TSDF Alt EPA ID: CAT000613893
TSDF Alt Name: Not reported
Waste Code Description: 212 - Oxygenated solvents (acetone, butanol, ethyl acetate, etc.
RCRA Code: F005
Meth Code: H01 - Transfer Station
Quantity Tons: 0.0135
Waste Quantity: 27
Quantity Unit: P
Additional Code 1: Not reported
Additional Code 2: Not reported
Additional Code 3: Not reported
Additional Code 4: Not reported
Additional Code 5: Not reported

Shipment Date: 19930728
Creation Date: 9/11/1995 0:00:00
Receipt Date: 19930728
Manifest ID: 92598853
Trans EPA ID: CAD008252405
Trans Name: Not reported
Trans 2 EPA ID: Not reported
Trans 2 Name: Not reported
TSDF EPA ID: CAD008252405
Trans Name: Not reported
TSDF Alt EPA ID: Not reported
TSDF Alt Name: Not reported
Waste Code Description: 214 - Unspecified solvent mixture

MAACO AUTO PAINTING (Continued) **1000175237**

RCRA Code:	Not reported
Meth Code:	R01 - Recycler
Quantity Tons:	0.0972
Waste Quantity:	27
Quantity Unit:	G
Additional Code 1:	Not reported
Additional Code 2:	Not reported
Additional Code 3:	Not reported
Additional Code 4:	Not reported
Additional Code 5:	Not reported
Shipment Date:	19930714
Creation Date:	9/11/1995 0:00:00
Receipt Date:	19930714
Manifest ID:	92598969
Trans EPA ID:	CAD008252405
Trans Name:	Not reported
Trans 2 EPA ID:	Not reported
Trans 2 Name:	Not reported
TSDF EPA ID:	CAD008252405
Trans Name:	Not reported
TSDF Alt EPA ID:	Not reported
TSDF Alt Name:	Not reported
Waste Code Description:	461 - Paint sludge
RCRA Code:	D001
Meth Code:	R01 - Recycler
Quantity Tons:	0.075
Waste Quantity:	150
Quantity Unit:	P
Additional Code 1:	Not reported
Additional Code 2:	Not reported
Additional Code 3:	Not reported
Additional Code 4:	Not reported
Additional Code 5:	Not reported
Shipment Date:	19930609
Creation Date:	9/8/1995 0:00:00
Receipt Date:	19930611
Manifest ID:	92534674
Trans EPA ID:	ILD984908202
Trans Name:	Not reported
Trans 2 EPA ID:	ILD984908202
Trans 2 Name:	Not reported
TSDF EPA ID:	CAT000613893
Trans Name:	Not reported
TSDF Alt EPA ID:	Not reported
TSDF Alt Name:	Not reported
Waste Code Description:	212 - Oxygenated solvents (acetone, butanol, ethyl acetate, etc.
RCRA Code:	F005
Meth Code:	H01 - Transfer Station
Quantity Tons:	0.0135
Waste Quantity:	27
Quantity Unit:	P
Additional Code 1:	Not reported
Additional Code 2:	Not reported
Additional Code 3:	Not reported
Additional Code 4:	Not reported

MAACO AUTO PAINTING (Continued) **1000175237**

Additional Code 5:	Not reported
Shipment Date:	19930609
Creation Date:	9/9/1995 0:00:00
Receipt Date:	19930609
Manifest ID:	92597709
Trans EPA ID:	CAD008252405
Trans Name:	Not reported
Trans 2 EPA ID:	Not reported
Trans 2 Name:	Not reported
TSDF EPA ID:	CAD008252405
Trans Name:	Not reported
TSDF Alt EPA ID:	Not reported
TSDF Alt Name:	Not reported
Waste Code Description:	214 - Unspecified solvent mixture
RCRA Code:	Not reported
Meth Code:	R01 - Recycler
Quantity Tons:	0.108
Waste Quantity:	30
Quantity Unit:	G
Additional Code 1:	Not reported
Additional Code 2:	Not reported
Additional Code 3:	Not reported
Additional Code 4:	Not reported
Additional Code 5:	Not reported
Shipment Date:	19930415
Creation Date:	9/6/1995 0:00:00
Receipt Date:	19930420
Manifest ID:	92574338
Trans EPA ID:	ILD051060408
Trans Name:	Not reported
Trans 2 EPA ID:	ILD051060408
Trans 2 Name:	Not reported
TSDF EPA ID:	CAT000613893
Trans Name:	Not reported
TSDF Alt EPA ID:	Not reported
TSDF Alt Name:	Not reported
Waste Code Description:	212 - Oxygenated solvents (acetone, butanol, ethyl acetate, etc.
RCRA Code:	F005
Meth Code:	H01 - Transfer Station
Quantity Tons:	0.0135
Waste Quantity:	27
Quantity Unit:	P
Additional Code 1:	Not reported
Additional Code 2:	Not reported
Additional Code 3:	Not reported
Additional Code 4:	Not reported
Additional Code 5:	Not reported
Shipment Date:	19930317
Creation Date:	9/1/1995 0:00:00
Receipt Date:	19930318
Manifest ID:	92537626
Trans EPA ID:	ILD051060408
Trans Name:	Not reported
Trans 2 EPA ID:	ILD051060408

MAACO AUTO PAINTING (Continued) **1000175237**

Trans 2 Name:	Not reported
TSDF EPA ID:	CAT000613893
Trans Name:	Not reported
TSDF Alt EPA ID:	Not reported
TSDF Alt Name:	Not reported
Waste Code Description:	212 - Oxygenated solvents (acetone, butanol, ethyl acetate, etc.
RCRA Code:	F005
Meth Code:	H01 - Transfer Station
Quantity Tons:	0.0615
Waste Quantity:	123
Quantity Unit:	P
Additional Code 1:	Not reported
Additional Code 2:	Not reported
Additional Code 3:	Not reported
Additional Code 4:	Not reported
Additional Code 5:	Not reported

Shipment Date:	19930218
Creation Date:	9/15/1995 0:00:00
Receipt Date:	19930223
Manifest ID:	92412639
Trans EPA ID:	ILD051060408
Trans Name:	Not reported
Trans 2 EPA ID:	ILD051060408
Trans 2 Name:	Not reported
TSDF EPA ID:	CAT000613893
Trans Name:	Not reported
TSDF Alt EPA ID:	Not reported
TSDF Alt Name:	Not reported
Waste Code Description:	212 - Oxygenated solvents (acetone, butanol, ethyl acetate, etc.
RCRA Code:	F005
Meth Code:	H01 - Transfer Station
Quantity Tons:	0.0615
Waste Quantity:	123
Quantity Unit:	P
Additional Code 1:	Not reported
Additional Code 2:	Not reported
Additional Code 3:	Not reported
Additional Code 4:	Not reported
Additional Code 5:	Not reported

Shipment Date:	19930121
Creation Date:	9/6/1995 0:00:00
Receipt Date:	19930121
Manifest ID:	92031195
Trans EPA ID:	CAD008252405
Trans Name:	Not reported
Trans 2 EPA ID:	Not reported
Trans 2 Name:	Not reported
TSDF EPA ID:	CAD008252405
Trans Name:	Not reported
TSDF Alt EPA ID:	Not reported
TSDF Alt Name:	Not reported
Waste Code Description:	214 - Unspecified solvent mixture
RCRA Code:	Not reported
Meth Code:	R01 - Recycler
Quantity Tons:	0.054

MAACO AUTO PAINTING (Continued) **1000175237**

Waste Quantity:	15
Quantity Unit:	G
Additional Code 1:	Not reported
Additional Code 2:	Not reported
Additional Code 3:	Not reported
Additional Code 4:	Not reported
Additional Code 5:	Not reported
Shipment Date:	19930119
Creation Date:	9/5/1995 0:00:00
Receipt Date:	19930122
Manifest ID:	92387588
Trans EPA ID:	ILD051060408
Trans Name:	Not reported
Trans 2 EPA ID:	Not reported
Trans 2 Name:	Not reported
TSDF EPA ID:	CAT000613893
Trans Name:	Not reported
TSDF Alt EPA ID:	Not reported
TSDF Alt Name:	Not reported
Waste Code Description:	212 - Oxygenated solvents (acetone, butanol, ethyl acetate, etc.
RCRA Code:	Not reported
Meth Code:	H01 - Transfer Station
Quantity Tons:	0.0615
Waste Quantity:	123
Quantity Unit:	P
Additional Code 1:	Not reported
Additional Code 2:	Not reported
Additional Code 3:	Not reported
Additional Code 4:	Not reported
Additional Code 5:	Not reported

P94 **BAUDAUX LEBN** **EDR Hist Auto** **1009019222**
ESE **223 E 6TH ST** **N/A**
1/8-1/4 **CORONA, CA**
0.230 mi.
1216 ft. **Site 1 of 3 in cluster P**

Relative: EDR Hist Auto
Higher

Actual: **680 ft.**

Year:	Name:	Type:
1939	BAUDAUX LEBN	AUTO REPAIRERS

---

95 **IOME LAUNDRY THE** **EDR Hist Cleaner** **1009144493**
NE **121 MAIN ST** **N/A**
1/8-1/4 **CORONA, CA**
0.232 mi.
1226 ft.

Relative: EDR Hist Cleaner
Lower

Actual: **621 ft.**

Year:	Name:	Type:
1924	IOME LAUNDRY THE	LAUNDRIES ROUGH DRY
1924	FHOME LAUNDRY THE	ROUGH DRY LAUNDRIES
1924	13 EOME LAUNDRY THE	LAUNDRIES WET WASH

M96 **PETER S BRIGHTMAN DMD INC** **RCRA NonGen / NLR** **1024795321**
SSE **720 S RAMONA AVE STE 204** **CAL000161908**
1/8-1/4 **CORONA, CA 92879**
0.237 mi.
1249 ft. **Site 2 of 2 in cluster M**

Relative: **Higher**
Actual: **701 ft.**

RCRA Listings:

Date Form Received by Agency:		19970904
Handler Name:		Peter S Brightman Dmd Inc
Handler Address:		720 S Ramona Ave Ste 204
Handler City,State,Zip:		CORONA, CA 92879
EPA ID:		CAL000161908
Contact Name:		PETER BRIGHTMAN
Contact Address:		2083 COMPTON AVE
Contact City,State,Zip:		CORONA, CA 92881
Contact Telephone:		951-735-5588
Contact Fax:		951-735-2968
Contact Email:		BRIGHTOOTH@GMAIL.COM
Contact Title:		Not reported
EPA Region:		09
Land Type:		Not reported
Federal Waste Generator Description:		Not a generator, verified
Non-Notifier:		Not reported
Biennial Report Cycle:		Not reported
Accessibility:		Not reported
Active Site Indicator:		Handler Activities
State District Owner:		Not reported
State District:		Not reported
Mailing Address:		2083 COMPTON AVE
Mailing City,State,Zip:		CORONA, CA 92881-0000
Owner Name:	Dr Peter Brightman	
Owner Type:		Other
Operator Name:	Peter Brightman	
Operator Type:		Other
Short-Term Generator Activity:		No
Importer Activity:		No
Mixed Waste Generator:		No
Transporter Activity:		No
Transfer Facility Activity:		No
Recycler Activity with Storage:		No
Small Quantity On-Site Burner Exemption:		No
Smelting Melting and Refining Furnace Exemption:		No
Underground Injection Control:		No
Off-Site Waste Receipt:		No
Universal Waste Indicator:		Yes
Universal Waste Destination Facility:		Yes
Federal Universal Waste:		No
Active Site State-Reg Handler:		---
Federal Facility Indicator:		Not reported
Hazardous Secondary Material Indicator:		N
Sub-Part K Indicator:		Not reported
2018 GPRA Permit Baseline:		Not on the Baseline
2018 GPRA Renewals Baseline:		Not on the Baseline
202 GPRA Corrective Action Baseline:		No
Subject to Corrective Action Universe:		No
Non-TSDFs Where RCRA CA has Been Imposed Universe:		No
Corrective Action Priority Ranking:		No NCAPS ranking
Environmental Control Indicator:		No
Institutional Control Indicator:		No

PETER S BRIGHTMAN DMD INC (Continued) **1024795321**

Human Exposure Controls Indicator:	N/A
Groundwater Controls Indicator:	N/A
Significant Non-Complier Universe:	No
Unaddressed Significant Non-Complier Universe:	No
Addressed Significant Non-Complier Universe:	No
Significant Non-Complier With a Compliance Schedule Universe:	No
Financial Assurance Required:	Not reported
Handler Date of Last Change:	20180905
Recognized Trader-Importer:	No
Recognized Trader-Exporter:	No
Importer of Spent Lead Acid Batteries:	No
Exporter of Spent Lead Acid Batteries:	No
Recycler Activity Without Storage:	No
Manifest Broker:	No
Sub-Part P Indicator:	No

Handler - Owner Operator:

Owner/Operator Indicator:	Owner
Owner/Operator Name: DR PETER BRIGHTMAN	
Legal Status:	Other
Date Became Current:	Not reported
Date Ended Current:	Not reported
Owner/Operator Address:	2083 COMPTON AVE
Owner/Operator City,State,Zip:	CORONA, CA 92881-0000
Owner/Operator Telephone:	951-735-5588
Owner/Operator Telephone Ext:	Not reported
Owner/Operator Fax:	Not reported
Owner/Operator Email:	Not reported

Owner/Operator Indicator:	Operator
Owner/Operator Name: PETER BRIGHTMAN	
Legal Status:	Other
Date Became Current:	Not reported
Date Ended Current:	Not reported
Owner/Operator Address:	2083 COMPTON AVE
Owner/Operator City,State,Zip:	CORONA, CA 92881
Owner/Operator Telephone:	951-735-5588
Owner/Operator Telephone Ext:	Not reported
Owner/Operator Fax:	Not reported
Owner/Operator Email:	Not reported

Historic Generators:

Receive Date:	19970904
Handler Name: PETER S BRIGHTMAN DMD INC	
Federal Waste Generator Description:	Not a generator, verified
State District Owner:	Not reported
Large Quantity Handler of Universal Waste:	No
Recognized Trader Importer:	No
Recognized Trader Exporter:	No
Spent Lead Acid Battery Importer:	No
Spent Lead Acid Battery Exporter:	No
Current Record:	Yes
Non Storage Recycler Activity:	Not reported
Electronic Manifest Broker:	Not reported

PETER S BRIGHTMAN DMD INC (Continued) **1024795321**

List of NAICS Codes and Descriptions:
NAICS Code: 56299
NAICS Description: All Other Waste Management Services

Facility Has Received Notices of Violations:
Violations: No Violations Found

Evaluation Action Summary:
Evaluations: No Evaluations Found

N97 MIKES TIRE & ALIGNMENT **RCRA-SQG 1000221733**
NW 225 W GRAND BLVD **FINDS CAD982321523**
1/8-1/4 CORONA, CA 92880 **ECHO**
0.237 mi.
1251 ft. Site 3 of 4 in cluster N

Relative: Lower
Actual: 633 ft.

RCRA Listings:

Date Form Received by Agency:		19880316
Handler Name:		Mikes Tire & Alignment
Handler Address:		225 W Grand Blvd
Handler City,State,Zip:		CORONA, CA 92880
EPA ID:		CAD982321523
Contact Name:		ENVIRONMENTAL MANAGER
Contact Address:		225 W. GRAND
Contact City,State,Zip:		CORONA, CA 91760
Contact Telephone:		714-735-6990
Contact Fax:		Not reported
Contact Email:		Not reported
Contact Title:		Not reported
EPA Region:		09
Land Type:		Other
Federal Waste Generator Description:		Small Quantity Generator
Non-Notifier:		Not reported
Biennial Report Cycle:		Not reported
Accessibility:		Not reported
Active Site Indicator:		Handler Activities
State District Owner:		Ca
State District:		4
Mailing Address:		225 W GRAND BLVD
Mailing City,State,Zip:		CORONA, CA 92880
Owner Name:	Mike Stubbs	
Owner Type:		Private
Operator Name:	Not Required	
Operator Type:		Private
Short-Term Generator Activity:		No
Importer Activity:		No
Mixed Waste Generator:		No
Transporter Activity:		No
Transfer Facility Activity:		No
Recycler Activity with Storage:		No
Small Quantity On-Site Burner Exemption:		No
Smelting Melting and Refining Furnace Exemption:		No
Underground Injection Control:		No
Off-Site Waste Receipt:		No
Universal Waste Indicator:		No

MIKES TIRE & ALIGNMENT (Continued) **1000221733**

Universal Waste Destination Facility:	No
Federal Universal Waste:	No
Active Site State-Reg Handler:	---
Federal Facility Indicator:	Not reported
Hazardous Secondary Material Indicator:	N
Sub-Part K Indicator:	Not reported
2018 GPRA Permit Baseline:	Not on the Baseline
2018 GPRA Renewals Baseline:	Not on the Baseline
202 GPRA Corrective Action Baseline:	No
Subject to Corrective Action Universe:	No
Non-TSDFs Where RCRA CA has Been Imposed Universe:	No
Corrective Action Priority Ranking:	No NCAPS ranking
Environmental Control Indicator:	No
Institutional Control Indicator:	No
Human Exposure Controls Indicator:	N/A
Groundwater Controls Indicator:	N/A
Significant Non-Complier Universe:	No
Unaddressed Significant Non-Complier Universe:	No
Addressed Significant Non-Complier Universe:	No
Significant Non-Complier With a Compliance Schedule Universe:	No
Financial Assurance Required:	Not reported
Handler Date of Last Change:	20020627
Recognized Trader-Importer:	No
Recognized Trader-Exporter:	No
Importer of Spent Lead Acid Batteries:	No
Exporter of Spent Lead Acid Batteries:	No
Recycler Activity Without Storage:	No
Manifest Broker:	No
Sub-Part P Indicator:	No

Handler - Owner Operator:

Owner/Operator Indicator:	Operator
Owner/Operator Name: NOT REQUIRED	
Legal Status:	Private
Date Became Current:	Not reported
Date Ended Current:	Not reported
Owner/Operator Address:	NOT REQUIRED
Owner/Operator City,State,Zip:	NOT REQUIRED, ME 99999
Owner/Operator Telephone:	415-555-1212
Owner/Operator Telephone Ext:	Not reported
Owner/Operator Fax:	Not reported
Owner/Operator Email:	Not reported

Owner/Operator Indicator:	Owner
Owner/Operator Name: MIKE STUBBS	
Legal Status:	Private
Date Became Current:	Not reported
Date Ended Current:	Not reported
Owner/Operator Address:	NOT REQUIRED
Owner/Operator City,State,Zip:	NOT REQUIRED, ME 99999
Owner/Operator Telephone:	415-555-1212
Owner/Operator Telephone Ext:	Not reported
Owner/Operator Fax:	Not reported
Owner/Operator Email:	Not reported

MIKES TIRE & ALIGNMENT (Continued) **1000221733**

Historic Generators:
Receive Date: 19880316
Handler Name: MIKES TIRE & ALIGNMENT
Federal Waste Generator Description: Small Quantity Generator
State District Owner: Ca
Large Quantity Handler of Universal Waste: No
Recognized Trader Importer: No
Recognized Trader Exporter: No
Spent Lead Acid Battery Importer: No
Spent Lead Acid Battery Exporter: No
Current Record: Yes
Non Storage Recycler Activity: Not reported
Electronic Manifest Broker: Not reported

List of NAICS Codes and Descriptions:
NAICS Codes: No NAICS Codes Found

Facility Has Received Notices of Violations:
Violations: No Violations Found

Evaluation Action Summary:
Evaluations: No Evaluations Found

FINDS:
Registry ID: 110008276070

Click Here for FRS Facility Detail Report:

Environmental Interest/Information System:
The Resource Conservation and Recovery Act Information System (RCRAInfo) is EPA's comprehensive information system in support of the Resource Conservation and Recovery Act (RCRA) of 1976 and the Hazardous and Solid Waste Amendments (HSWA) of 1984. It tracks many types of information about generators, transporters, treaters, storers, and disposers of hazardous waste.

Click this hyperlink while viewing on your computer to access additional FINDS: detail in the EDR Site Report.

ECHO:
Envid: 1000221733
Registry ID: 110008276070

DFR URL:
Name: MIKES TIRE & ALIGNMENT
Address: 225 W GRAND BLVD
City,State,Zip: CORONA, CA 92880

N98 **CORONA MARINE & AUTO** **RCRA NonGen / NLR** **1024812856**
NW **225 W GRAND BLVD** **CAL000301576**
1/8-1/4 **CORONA, CA 92882**
0.237 mi.
1251 ft. **Site 4 of 4 in cluster N**

Relative: **Lower**
Actual: **633 ft.**

RCRA Listings:

Date Form Received by Agency:		20051219
Handler Name:		Corona Marine & Auto
Handler Address:		225 W Grand Blvd
Handler City,State,Zip:		CORONA, CA 92882-2114
EPA ID:		CAL000301576
Contact Name:		JOE SHARIFI
Contact Address:		225 W GRAND BLVD
Contact City,State,Zip:		CORONA, CA 92882-2114
Contact Telephone:		951-734-1505
Contact Fax:		951-734-4453
Contact Email:		JOECORONAMARINE@GMAIL.COM
Contact Title:		Not reported
EPA Region:		09
Land Type:		Not reported
Federal Waste Generator Description:		Not a generator, verified
Non-Notifier:		Not reported
Biennial Report Cycle:		Not reported
Accessibility:		Not reported
Active Site Indicator:		Handler Activities
State District Owner:		Not reported
State District:		Not reported
Mailing Address:		225 W GRAND BLVD
Mailing City,State,Zip:		CORONA, CA 92882-0000
Owner Name:	Joe Sharifi	
Owner Type:		Other
Operator Name:	Joe Sharifi	
Operator Type:		Other
Short-Term Generator Activity:		No
Importer Activity:		No
Mixed Waste Generator:		No
Transporter Activity:		No
Transfer Facility Activity:		No
Recycler Activity with Storage:		No
Small Quantity On-Site Burner Exemption:		No
Smelting Melting and Refining Furnace Exemption:		No
Underground Injection Control:		No
Off-Site Waste Receipt:		No
Universal Waste Indicator:		Yes
Universal Waste Destination Facility:		Yes
Federal Universal Waste:		No
Active Site State-Reg Handler:		---
Federal Facility Indicator:		Not reported
Hazardous Secondary Material Indicator:		N
Sub-Part K Indicator:		Not reported
2018 GPRA Permit Baseline:		Not on the Baseline
2018 GPRA Renewals Baseline:		Not on the Baseline
202 GPRA Corrective Action Baseline:		No
Subject to Corrective Action Universe:		No
Non-TSDFs Where RCRA CA has Been Imposed Universe:		No
Corrective Action Priority Ranking:		No NCAPS ranking
Environmental Control Indicator:		No
Institutional Control Indicator:		No

CORONA MARINE & AUTO (Continued) **1024812856**

Human Exposure Controls Indicator:	N/A
Groundwater Controls Indicator:	N/A
Significant Non-Complier Universe:	No
Unaddressed Significant Non-Complier Universe:	No
Addressed Significant Non-Complier Universe:	No
Significant Non-Complier With a Compliance Schedule Universe:	No
Financial Assurance Required:	Not reported
Handler Date of Last Change:	20180905
Recognized Trader-Importer:	No
Recognized Trader-Exporter:	No
Importer of Spent Lead Acid Batteries:	No
Exporter of Spent Lead Acid Batteries:	No
Recycler Activity Without Storage:	No
Manifest Broker:	No
Sub-Part P Indicator:	No

Handler - Owner Operator:

Owner/Operator Indicator:	Owner
Owner/Operator Name: JOE SHARIFI	
Legal Status:	Other
Date Became Current:	Not reported
Date Ended Current:	Not reported
Owner/Operator Address:	225 W GRAND BLVD
Owner/Operator City,State,Zip:	CORONA, CA 92882-2114
Owner/Operator Telephone:	909-734-1505
Owner/Operator Telephone Ext:	Not reported
Owner/Operator Fax:	Not reported
Owner/Operator Email:	Not reported

Owner/Operator Indicator:	Operator
Owner/Operator Name: JOE SHARIFI	
Legal Status:	Other
Date Became Current:	Not reported
Date Ended Current:	Not reported
Owner/Operator Address:	225 W GRAND BLVD
Owner/Operator City,State,Zip:	CORONA, CA 92882-2114
Owner/Operator Telephone:	951-734-1505
Owner/Operator Telephone Ext:	Not reported
Owner/Operator Fax:	Not reported
Owner/Operator Email:	Not reported

Historic Generators:

Receive Date:	20051219
Handler Name: CORONA MARINE & AUTO	
Federal Waste Generator Description:	Not a generator, verified
State District Owner:	Not reported
Large Quantity Handler of Universal Waste:	No
Recognized Trader Importer:	No
Recognized Trader Exporter:	No
Spent Lead Acid Battery Importer:	No
Spent Lead Acid Battery Exporter:	No
Current Record:	Yes
Non Storage Recycler Activity:	Not reported
Electronic Manifest Broker:	Not reported

CORONA MARINE & AUTO (Continued) **1024812856**

List of NAICS Codes and Descriptions:
NAICS Code: 811111
NAICS Description: General Automotive Repair

Facility Has Received Notices of Violations:
Violations: No Violations Found

Evaluation Action Summary:
Evaluations: No Evaluations Found

L99 **CORONA RGNL MEDICAL CENTER** **PFAS ECHO** **1031399334**
South **N/A**
1/8-1/4 **CORONA, CA**
0.237 mi.
1252 ft. **Site 3 of 3 in cluster L**

Relative:
Higher

Actual:
698 ft.

PFAS ECHO:
Name: Corona Rgnl Medical Center
Address: Not reported
City,State,Zip: CORONA, CA
Latitude: 33.8731
Longitude: -117.5675
Count: 1
County: RIVERSIDE
Status: Unknown
Region: 09
Industry: Airports

ECHO Facility Report:
Facility Percent Minority: 64.433
Facility Derived Tribes: -
Facility Population: 4733.55
EPA Programs: -
Federal Facility: No
Federal Agency: -
Facility FIPS Code: 06065
Facility Indian Country Flag: N
Facility Collection Method: -
Facility Derived HUC: 18070203
Facility Derived WBD: 180702030606
Facility Derived CD113: 42
Facility Derived CB2010: 060650416004005
Facility Major Flag: -
Facility Active Flag: -
Facility Inspection Count: 0
Facility Date Last Inspection: -
Facility Days Last Inspection: -
Facility Informal Count: 0
Facility Date Last Informal Action: -
Facility Formal Action Count: 0
Facility Date Last Formal Action: -
Facility Total Penalties: 0
Facility Penalty Count: -
Facility Date Last Penalty: -
Facility Last Penalty AMT: -

CORONA RGNL MEDICAL CENTER (Continued) **1031399334**

Facility QTRS With NC:	-
Facility Programs With SNC:	0
Facility Compliance Status:	-
Facility SNC Flag:	N
AIR Flag:	N
NPDES Flag:	N
SDWIS Flag:	N
RCRA Flag:	N
TRI Flag:	N
GHG Flag:	N
AIR IDS:	-
CAA Permit Types:	-
CAA NAICS:	-
CAA SICS:	-
NPDES IDS:	-
CWA Permit Types:	-
CWA NAICS:	-
CWA SICS:	-
RCRA IDS:	-
RCRA Permit Types:	-
RCRA NAICS:	-
SDWA IDS:	-
SDWA System Types:	-
SDWA Compliance Status:	-
SDWA SNC Flag:	N
TRI IDS:	-
TRI Releases Transfers:	-
TRI On Site Releases:	-
TRI Off Site Transfers:	-
TRI Reporter:	-
Facility IMP Water Flag:	-
EJSCREEN Flag US:	Y

EJSCREEN Report:

Q100 **AAMCO TRANSMISSIONS** **UST FINDER RELEASE** **1028913764**
WSW **612 W 6TH ST** **N/A**
1/8-1/4 **CORONA, CA 91720**
0.240 mi.
1266 ft. **Site 1 of 4 in cluster Q**

Relative: **Higher**

Actual: **671 ft.**

UST FINDER RELEASE:

Object ID:	69765
Facility ID:	Not reported
Lust ID:	CAT0606500003
Name:	AAMCO TRANSMISSIONS
Address:	612 W 6TH ST
City,State,Zip:	CORONA, CA 91720
Address Match Type:	StreetAddress
Reported Date:	Not reported
Status:	No Further Action
Substance:	Not reported
Population within 1500ft:	2851
Domestic Wells within 1500ft:	0
Land Use:	Developed, Medium Intensity
Within SPA:	No
SPA PWS Facility ID:	Not reported
SPA Water Type:	Not reported

AAMCO TRANSMISSIONS (Continued) **1028913764**

SPA Facility Type:	Not reported
SPA HUC12:	Not reported
Within WHPA:	Yes
WHPA PWS Facility ID:	CA3310037_10788
WHPA Water Type:	GW - Ground water
WHPA Facility Type:	WL - Well
WHPA HUC12:	180702030606
Within 100yr Floodplain:	No
Tribe:	Not reported
EPA Region:	9
NFA Letter 1:	Not reported
NFA Letter 2:	Not reported
NFA Letter 3:	Not reported
NFA Letter 4:	Not reported
Closed With Residual Contaminate:	Not reported
Coordinate Source:	Geocode
X Coord:	-117.5732
Y Coord:	33.87604
Latitude:	33.87604
Longitude:	-117.5732

Q101 **AAMCO TRANSMISSIONS** **LUST** **S109284937**
WSW **612 W 6TH ST** **Cortese** **N/A**
1/8-1/4 **CORONA, CA 91720** **CERS**
0.240 mi.
1266 ft. **Site 2 of 4 in cluster Q**

Relative:
Higher

Actual:
671 ft.

LUST:

Name:	AAMCO TRANSMISSIONS
Address:	612 W 6TH ST
City,State,Zip:	CORONA, CA 91720
Lead Agency:	RIVERSIDE COUNTY
Case Type:	LUST Cleanup Site

Geo Track:

Global Id:	T0606500003
Latitude:	33.8761429
Longitude:	-117.5731338
Status:	Completed - Case Closed
Status Date:	04/04/1989
Case Worker:	SB
RB Case Number:	083300017T
Local Agency:	RIVERSIDE COUNTY
File Location:	Not reported
Local Case Number:	Not reported
Potential Media Affect:	Soil
Potential Contaminants of Concern:	Gasoline
EPA Region:	9
Coordinate Source:	Google Geocode
Quantity Released Gallons:	Not reported
Begin Date:	01/22/1987
Leak Reported Date:	01/22/1987
How Discovered:	Not reported
How Discovered Description:	Not reported
Discharge Source:	Not reported
Discharge Cause:	Not reported
Stop Method:	Not reported
Stop Description:	Not reported

AAMCO TRANSMISSIONS (Continued) **S109284937**

No Further Action Date: 04/04/1989
CA Water Watershed Name: Santa Ana River - Middle Santa Ana River - Temescal (801.25)
Dwr Groundwater Subbasin Name: Upper Santa Ana Valley - Temescal (8-002.09)
Disadvantaged Community: Not reported
CA Enviroscreen 3 Score: 91-95%
CA Enviroscreen 4 Score: 90-95%
Military DOD Site: No
Facility Project Subtype: Not reported
RWQCB Region: SANTA ANA RWQCB (REGION 8)
Claim Number: Not reported
Claim Status: Not reported
Site History: Not reported

LUST:
Global Id: T0606500003
Contact Type: Local Agency Caseworker - Primary Caseworker
Contact Name: SHARON BOLTINGHOUSE
Organization Name: RIVERSIDE COUNTY
Address: 3880 LEMON ST SUITE 200
City: RIVERSIDE
Email: sbolting@rivcocha.org
Phone Number: Not reported

LUST:
Global Id: T0606500003
Action Type: ENFORCEMENT
Date: 01/26/1987
Action: Unauthorized Release Form

Global Id: T0606500003
Action Type: ENFORCEMENT
Date: 04/04/1989
Action: Closure/No Further Action Letter

Global Id: T0606500003
Action Type: Other
Date: 01/22/1987
Action: Leak Reported

LUST:
Global Id: T0606500003
Status: Open - Case Begin Date
Status Date: 01/22/1987

Global Id: T0606500003
Status: Open - Site Assessment
Status Date: 03/01/1987

Global Id: T0606500003
Status: Completed - Case Closed
Status Date: 04/04/1989

CORTESE:
Name: AAMCO TRANSMISSIONS
Address: 612 W 6TH ST

AAMCO TRANSMISSIONS (Continued) **S109284937**

City,State,Zip:	CORONA, CA 91720
Region:	CORTESE
Envirostor Id:	Not reported
Global ID:	T0606500003
Site/Facility Type:	LUST CLEANUP SITE
Cleanup Status:	COMPLETED - CASE CLOSED
Status Date:	Not reported
Site Code:	Not reported
Latitude:	Not reported
Longitude:	Not reported
Owner:	Not reported
Enf Type:	Not reported
Swat R:	Not reported
Flag:	active
Order No:	Not reported
Waste Discharge System No:	Not reported
Effective Date:	Not reported
Region 2:	Not reported
WID Id:	Not reported
Solid Waste Id No:	Not reported
Waste Management Uit Name:	Not reported
File Name:	Active Open

CERS:

Name:	AAMCO TRANSMISSIONS
Address:	612 W 6TH ST
City,State,Zip:	CORONA, CA 91720
Site ID:	913190
CERS ID:	T0606500003
CERS Description:	Leaking Underground Storage Tank Cleanup Site

Affiliation:

Affiliation Type Desc:	Local Agency Caseworker
Entity Name:	SHARON BOLTINGHOUSE - RIVERSIDE COUNTY
Entity Title:	Not reported
Affiliation Address:	3880 LEMON ST SUITE 200
Affiliation City:	RIVERSIDE
Affiliation State:	CA
Affiliation Country:	Not reported
Affiliation Zip:	Not reported
Affiliation Phone:	,

O102 **CORP TRANS INC** **EDR Hist Auto** **1020274035**
NNE **133 WASHBURN CIR B** **N/A**
1/8-1/4 **CORONA, CA 91720**
0.241 mi.
1273 ft. **Site 2 of 8 in cluster O**

Relative: EDR Hist Auto
Lower

Actual: **618 ft.**

Year:	Name:	Type:
1988	CORP TRANS INC	General Automotive Repair Shops
1991	ALSKILL AUTO REPAIR INC	General Automotive Repair Shops
1991	COR-TRANS INC	General Automotive Repair Shops
1991	ALLIANCE TRANSMISSION	Automotive Transmission Repair Shops
1992	ALSKILL AUTO REPAIR INC	General Automotive Repair Shops
1992	COR-TRANS INC	Automotive Transmission Repair Shops

CORP TRANS INC (Continued) **1020274035**

1993	COR-TRANS INC	Automotive Transmission Repair Shops
1994	COR-TRANS INC	Automotive Transmission Repair Shops
1995	CORONA MARINE & AUTOMOTIVE	Nautical Repair Services
1995	COR-TRANS INC	Automotive Transmission Repair Shops
1996	CORONA MARINE & AUTOMOTIVE	Nautical Repair Services
1996	ALLIANCE TRANSMISSION	General Automotive Repair Shops
1997	ALLIANCE TRANSMISSION	General Automotive Repair Shops
1998	ALLIANCE TRANSMISSION	General Automotive Repair Shops
1999	ALLIANCE TRANSMISSION	General Automotive Repair Shops
2000	ALLIANCE TRANSMISSION	General Automotive Repair Shops
2003	MC GRATH JAMES	General Automotive Repair Shops
2003	QUALITY AUTO SERVICE CENTER	Automotive Repair Shops, NEC, NEC
2004	QUALITY AUTO SERVICE CENTER	Automotive Repair Shops, NEC, NEC
2006	QUALITY AUTO SERVICE CENTER	Automotive Repair Shops, NEC
2007	CORONA TIRE AND BRAKE INC	General Automotive Repair Shops
2007	QUALITY AUTO SERVICE CENTER	Automotive Repair Shops, NEC
2007	GAMBLE SYBLE	Auto And Truck Equipment And Parts
2008	QUALITY AUTO SERVICE CENTER	Automotive Repair Shops, NEC
2008	GAMBLE SYBLE	Auto And Truck Equipment And Parts
2008	CORONA TIRE AND BRAKE INC	General Automotive Repair Shops
2009	CORONA TIRE AND BRAKE INC	General Automotive Repair Shops
2009	GAMBLE SYBLE	Auto And Truck Equipment And Parts
2010	CORONA TIRE AND BRAKE INC	General Automotive Repair Shops
2010	GAMBLE SYBLE	Auto And Truck Equipment And Parts
2011	GAMBLE SYBLE	Auto And Truck Equipment And Parts
2011	CORONA TIRE AND BRAKE INC	General Automotive Repair Shops
2012	CORONA TIRE AND BRAKE INC	General Automotive Repair Shops
2014	Z PERFORMANCE MUFFLER & AUTO	General Automotive Repair Shops

---

O103 **Z PERFORMANCE AUTO REPAIR & MUFFLE** **CERS HAZ WASTE** **S113033265**
NNE **133 WASHBURN CIR** **CERS** **N/A**
1/8-1/4 **CORONA, CA 92882**
0.241 mi.
1273 ft. **Site 3 of 8 in cluster O**

Relative:
Lower

Actual:
618 ft.

CERS HAZ WASTE:

Name:	Z PERFORMANCE AUTO REPAIR & MUFFLE
Address:	133 WASHBURN CIR
City,State,Zip:	CORONA, CA 92882
Site ID:	172789
CERS ID:	10505443
CERS Description:	Hazardous Waste Generator

CERS:

Name:	Z PERFORMANCE AUTO REPAIR & MUFFLE
Address:	133 WASHBURN CIR
City,State,Zip:	CORONA, CA 92882
Site ID:	172789
CERS ID:	10505443
CERS Description:	Chemical Storage Facilities

Violations:

Site ID:	172789
Site Name:	Z Performance Auto Repair & Muffle
Violation Date:	09-20-2019
Citation:	Un-Specified
Violation Description:	Business Plan Program - Operations/Maintenance - General Local Ordinance

Z PERFORMANCE AUTO REPAIR & MUFFLE (Continued) **S113033265**

Violation Notes:	Returned to compliance on 11/22/2019. No emergency spill kit onsite. Provide spill kit for emergencies only.
Violation Division:	Corona Fire Department
Violation Program:	HMRRP
Violation Source:	CERS,
Site ID:	172789
Site Name:	Z Performance Auto Repair & Muffle
Violation Date:	10-12-2016
Citation:	HSC 6.95 25505(a)(4) - California Health and Safety Code, Chapter 6.95, Section(s) 25505(a)(4)
Violation Description:	Failure to provide initial and annual training to all employees in safety procedures in the event of a release or threatened release of a hazardous material or failure to document and maintain training records for a minimum of three years.
Violation Notes:	Returned to compliance on 01/19/2017. Provide training (Hazmat) for employees and document it, send signed sheets(s) to: ab@ggcorp.net
Violation Division:	Corona Fire Department
Violation Program:	HMRRP
Violation Source:	CERS,
Site ID:	172789
Site Name:	Z Performance Auto Repair & Muffle
Violation Date:	10-08-2014
Citation:	40 CFR 1 262.34(d)(5)(iii) - U.S. Code of Federal Regulations, Title 40, Chapter 1, Section(s) 262.34(d)(5)(iii)
Violation Description:	Failure to ensure employees are familiar with the handling and compliance of hazardous waste regulations and emergency response.
Violation Notes:	Returned to compliance on 12/11/2017.
Violation Division:	Riverside County Department of Env Health
Violation Program:	HW
Violation Source:	CERS,
Site ID:	172789
Site Name:	Z Performance Auto Repair & Muffle
Violation Date:	10-12-2016
Citation:	HSC 6.95 Multiple - California Health and Safety Code, Chapter 6.95, Section(s) Multiple
Violation Description:	Business Plan Program - Administration/Documentation - General
Violation Notes:	Returned to compliance on 01/19/2017. 104A Post NFPA placards with overall hazard ratings needed at all emergency entrances.
Violation Division:	Corona Fire Department
Violation Program:	HMRRP
Violation Source:	CERS,
Site ID:	172789
Site Name:	Z Performance Auto Repair & Muffle
Violation Date:	09-20-2019
Citation:	Un-Specified
Violation Description:	Business Plan Program - Operations/Maintenance - General Local Ordinance
Violation Notes:	Returned to compliance on 11/22/2019. Permit has expired. Obtain current permit.
Violation Division:	Corona Fire Department
Violation Program:	HMRRP
Violation Source:	CERS,

Z PERFORMANCE AUTO REPAIR & MUFFLE (Continued) **S113033265**

Site ID: 172789
Site Name: Z Performance Auto Repair & Muffle
Violation Date: 10-12-2016
Citation: HSC 6.95 Multiple - California Health and Safety Code, Chapter 6.95, Section(s) Multiple
Violation Description: Business Plan Program - Operations/Maintenance - General
Violation Notes: Returned to compliance on 12/28/2016. 104D - Obtain Safety Data Sheet for all of the hazardous materials within the facility.
Violation Division: Corona Fire Department
Violation Program: HMRRP
Violation Source: CERS,

Site ID: 172789
Site Name: Z Performance Auto Repair & Muffle
Violation Date: 10-08-2014
Citation: 40 CFR 1 265.201(c)(3) - U.S. Code of Federal Regulations, Title 40, Chapter 1, Section(s) 265.201(c)(3)
Violation Description: Failure to conduct daily tank inspection of the discharge systems, monitoring equipment, and tank levels.
Violation Notes: Returned to compliance on 12/11/2017.
Violation Division: Riverside County Department of Env Health
Violation Program: HW
Violation Source: CERS,

Site ID: 172789
Site Name: Z Performance Auto Repair & Muffle
Violation Date: 09-20-2019
Citation: HSC 6.95 25508(a)(1) - California Health and Safety Code, Chapter 6.95, Section(s) 25508(a)(1)
Violation Description: Failure to complete and electronically submit the Business Activities Page and/or Business Owner Operator Identification Page.
Violation Notes: Returned to compliance on 04/21/2020. Secondary emergency contact S. Cisneros is no longer with company. Add new contact in Business Activities Section. - S. Cisneros was removed and replaced with Joanna Buenrostro *DA
Violation Division: Corona Fire Department
Violation Program: HMRRP
Violation Source: CERS,

Site ID: 172789
Site Name: Z Performance Auto Repair & Muffle
Violation Date: 10-12-2016
Citation: HSC 6.95 25508(a)(1) - California Health and Safety Code, Chapter 6.95, Section(s) 25508(a)(1)
Violation Description: Failure to establish and electronically submit an adequate emergency response plan and procedures for a release or threatened release of a hazardous material.
Violation Notes: Returned to compliance on 01/19/2017. HMBP not accepted, refer to comments on CERS
Violation Division: Corona Fire Department
Violation Program: HMRRP
Violation Source: CERS,

Site ID: 172789
Site Name: Z Performance Auto Repair & Muffle
Violation Date: 10-08-2014
Citation: 40 CFR 1 262.34(d)(5)(ii) - U.S. Code of Federal Regulations, Title

Z PERFORMANCE AUTO REPAIR & MUFFLE (Continued) **S113033265**

40, Chapter 1, Section(s) 262.34(d)(5)(ii)
Violation Description: Failure to post, next to the telephone, Emergency Information (SQG) containing the location of emergency equipment, contact names and numbers.
Violation Notes: Returned to compliance on 12/11/2017.
Violation Division: Riverside County Department of Env Health
Violation Program: HW
Violation Source: CERS,

Site ID: 172789
Site Name: Z Performance Auto Repair & Muffle
Violation Date: 10-08-2014
Citation: 22 CCR 23 66273.34 - California Code of Regulations, Title 22, Chapter 23, Section(s) 66273.34
Violation Description: Failure to properly label the following categories of universal waste as: 1) Each batteries or the container in which the batteries are contained as "Universal Waste-Battery(ies)". 2) Each mercury-containing equipment or the container in which the mercury-containing equipment is contained as "Universal Waste -Mercury-Containing Equipment". 3) Each Florescent lamp or the container or package in which the lamps are contained as "Universal Waste-Lamp(s)". 4) Each electronic devices or the container or pallet in or on which the electronic devices are contained as "Universal Waste-Electronic Device(s)". 5) Each CRTs or the container or pallet in or on which the CRTs are contained as "Universal Waste-CRT(s)". 6) A container of CRT glass shall be labeled or marked clearly with the following phrase: "Universal Waste-CRT glass". 7) In lieu of labeling individual electronic devices, CRTs, and/or containers of CRT glass pursuant to subsections d) through f) of this section, a universal waste handler may combine, package, and accumulate those universal wastes in appropriate containers or within a designated area demarcated by boundaries that are clearly labeled with the applicable portion(s) of the following phrase: "Universal Waste-Electronic Device(s)/Universal Waste - CRT(s)/Universal Waste-CRT Glass".
Violation Notes: Returned to compliance on 12/11/2017.
Violation Division: Riverside County Department of Env Health
Violation Program: HW
Violation Source: CERS,

Site ID: 172789
Site Name: Z Performance Auto Repair & Muffle
Violation Date: 12-17-2020
Citation: 22 CCR 12 66262.34(f) - California Code of Regulations, Title 22, Chapter 12, Section(s) 66262.34(f)
Violation Description: Failure to properly label hazardous waste accumulation containers and portable tanks with the following requirements: "Hazardous Waste", name and address of the generator, physical and chemical characteristics of the Hazardous Waste, and starting accumulation date.
Violation Notes: Returned to compliance on 03/10/2021. OBSERVATION: Observed a missing label on the plastic bin used to store used oil paper filters. CORRECTIVE ACTION: Owner/operator shall label hazardous waste bin with used oil paper filters with all the required information. Label shall include at least: the words ""hazardous waste"", generator name and address, accumulation start date, composition and physical state of waste, and hazardous property statement. Submit photos to this department, if applicable.

Z PERFORMANCE AUTO REPAIR & MUFFLE (Continued) **S113033265**

Violation Division:	Riverside County Department of Env Health
Violation Program:	HW
Violation Source:	CERS,
Site ID:	172789
Site Name:	Z Performance Auto Repair & Muffle
Violation Date:	09-20-2019
Citation:	HSC 6.95 25508(a)(1) - California Health and Safety Code, Chapter 6.95, Section(s) 25508(a)(1)
Violation Description:	Failure to complete and electronically submit hazardous material inventory information for all reportable hazardous materials on site at or above reportable quantities.
Violation Notes:	Returned to compliance on 04/21/2020. Two 55 gallon drums of coolant were not reported in your CERS inventory. You shall update your chemical inventory in CERS. * added (2) 55 gal drums added to submittal dated 10/11/2019
Violation Division:	Corona Fire Department
Violation Program:	HMRRP
Violation Source:	CERS,
Site ID:	172789
Site Name:	Z Performance Auto Repair & Muffle
Violation Date:	10-12-2016
Citation:	HSC 6.95 25508(a)(1) - California Health and Safety Code, Chapter 6.95, Section(s) 25508(a)(1)
Violation Description:	Failure to complete and electronically submit a site map with all required content.
Violation Notes:	Returned to compliance on 01/19/2017. Update map with new requirements, refer to comments on CERS
Violation Division:	Corona Fire Department
Violation Program:	HMRRP
Violation Source:	CERS,
Site ID:	172789
Site Name:	Z Performance Auto Repair & Muffle
Violation Date:	01-31-2024
Citation:	40 CFR 1 265.31 - U.S. Code of Federal Regulations, Title 40, Chapter 1, Section(s) 265.31
Violation Description:	Failure to maintain and operate the facility to minimize the possibility of a fire, explosion, or any unplanned sudden or non-sudden release of hazardous waste or hazardous waste constituents to air, soil, or surface water which could threaten human health or the environment.
Violation Notes:	Returned to compliance on 06/03/2024. Owner/operator failed to maintain the possibility of a release by not keeping the two secondary containment pallets under the hazardous waste barrels clean and dry. Observed pooling oil in both pallets. Owner/operator shall clean pallets and maintain them clean and free of hazardous waste.
Violation Division:	Riverside County Department of Env Health
Violation Program:	HW
Violation Source:	CERS,
Site ID:	172789
Site Name:	Z Performance Auto Repair & Muffle
Violation Date:	10-12-2016
Citation:	HSC 6.95 25508(a)(1) - California Health and Safety Code, Chapter 6.95, Section(s) 25508(a)(1)

Z PERFORMANCE AUTO REPAIR & MUFFLE (Continued) **S113033265**

Violation Description:	Failure to complete and electronically submit hazardous material inventory information for all reportable hazardous materials on site at or above reportable quantities.
Violation Notes:	Returned to compliance on 01/19/2017. Add: waste coolant-Max daily & largest cont.=55 gal., Waist oil-Max daily=210 gal., Largest cont=100 cu ft.Change carbon dioxide-Max daily=500 cu ft, Largest cont.=250 gal.
Violation Division:	Corona Fire Department
Violation Program:	HMRRP
Violation Source:	CERS,
Site ID:	172789
Site Name:	Z Performance Auto Repair & Muffle
Violation Date:	12-17-2020
Citation:	40 CFR 1 265.31 - U.S. Code of Federal Regulations, Title 40, Chapter 1, Section(s) 265.31
Violation Description:	Failure to maintain and operate the facility to minimize the possibility of a fire, explosion, or any unplanned sudden or non-sudden release of hazardous waste or hazardous waste constituents to air, soil, or surface water which could threaten human health or the environment.
Violation Notes:	Returned to compliance on 03/10/2021. OBSERVATION: Observed small amount of used oil puddling near the secondary containment pallets where used oil and used oil filters are stored in drums. Observed an open pail with used oil stored on top of one of the 55 gallon drums. CORRECTIVE ACTION: Owner/operator shall clean the area and discard any absorbent or material in hazardous waste drum, as well as place any used oil in a proper used oil drum in a timely manner. Manage according to Title 22 hazardous waste regulations. Submit a statement and supporting documentation (photos) explaining how this waste was managed to diagarci@rivco.org.
Violation Division:	Riverside County Department of Env Health
Violation Program:	HW
Violation Source:	CERS,
Site ID:	172789
Site Name:	Z Performance Auto Repair & Muffle
Violation Date:	10-08-2014
Citation:	40 CFR 1 262.34(d)(5)(i) - U.S. Code of Federal Regulations, Title 40, Chapter 1, Section(s) 262.34(d)(5)(i)
Violation Description:	Failure to have an emergency coordinator or a designee onsite during operating hours.
Violation Notes:	Returned to compliance on 12/11/2017.
Violation Division:	Riverside County Department of Env Health
Violation Program:	HW
Violation Source:	CERS,
Site ID:	172789
Site Name:	Z Performance Auto Repair & Muffle
Violation Date:	10-08-2014
Citation:	40 CFR 1 265.31 - U.S. Code of Federal Regulations, Title 40, Chapter 1, Section(s) 265.31
Violation Description:	Failure to maintain and operate the facility to minimize the possibility of a fire, explosion, or any unplanned sudden or non-sudden release of hazardous waste or hazardous waste constituents to the air, soil, or surface water which could threaten human health or the environment..

Z PERFORMANCE AUTO REPAIR & MUFFLE (Continued) **S113033265**

Violation Notes:	Returned to compliance on 12/11/2017.
Violation Division:	Riverside County Department of Env Health
Violation Program:	HW
Violation Source:	CERS,
Site ID:	172789
Site Name:	Z Performance Auto Repair & Muffle
Violation Date:	09-20-2019
Citation:	HSC 6.95 25505(a)(4) - California Health and Safety Code, Chapter 6.95, Section(s) 25505(a)(4)
Violation Description:	Failure to provide initial and annual training to all employees in safety procedures in the event of a release or threatened release of a hazardous material or failure to document and maintain training records for a minimum of three years.
Violation Notes:	Returned to compliance on 11/22/2019. No employee training records were available. Provide annual employee training documents for review.
Violation Division:	Corona Fire Department
Violation Program:	HMRRP
Violation Source:	CERS,
Site ID:	172789
Site Name:	Z Performance Auto Repair & Muffle
Violation Date:	09-20-2019
Citation:	Un-Specified
Violation Description:	Business Plan Program - Operations/Maintenance - General Local Ordinance
Violation Notes:	Returned to compliance on 11/22/2019. NFPA 704 sign numbers have faded and they are unable to read. Repair 704 numbers so you can see them from the street.
Violation Division:	Corona Fire Department
Violation Program:	HMRRP
Violation Source:	CERS,
Site ID:	172789
Site Name:	Z Performance Auto Repair & Muffle
Violation Date:	10-12-2016
Citation:	HSC 6.95 Multiple - California Health and Safety Code, Chapter 6.95, Section(s) Multiple
Violation Description:	Business Plan Program - Operations/Maintenance - General
Violation Notes:	Returned to compliance on 01/19/2017. 105C Acetylene in storage with Oxygen needs to be separated. It needs to be placed in a different room.
Violation Division:	Corona Fire Department
Violation Program:	HMRRP
Violation Source:	CERS,
Site ID:	172789
Site Name:	Z Performance Auto Repair & Muffle
Violation Date:	09-20-2019
Citation:	HSC 6.95 25508(a)(1) - California Health and Safety Code, Chapter 6.95, Section(s) 25508(a)(1)
Violation Description:	Failure to annually review and electronically certify that the business plan is complete and accurate on or before the annual due date.
Violation Notes:	Returned to compliance on 04/21/2020. HMBP has not been certified for 2018 & 2019. You shall submit your HMBP in CERS. * HMBP submitted 10/22/2019 -DA

Z PERFORMANCE AUTO REPAIR & MUFFLE (Continued) **S113033265**

Violation Division:	Corona Fire Department
Violation Program:	HMRRP
Violation Source:	CERS,
Site ID:	172789
Site Name:	Z Performance Auto Repair & Muffle
Violation Date:	10-12-2016
Citation:	HSC 6.95 Multiple - California Health and Safety Code, Chapter 6.95, Section(s) Multiple
Violation Description:	Business Plan Program - Operations/Maintenance - General
Violation Notes:	Returned to compliance on 12/28/2016. 104B - Post emergency numbers (found in CERS Emergency Response Plan) in conspicuous location. Make sure the font size is large.
Violation Division:	Corona Fire Department
Violation Program:	HMRRP
Violation Source:	CERS,
Site ID:	172789
Site Name:	Z Performance Auto Repair & Muffle
Violation Date:	12-17-2020
Citation:	40 CFR 1 262.34(d)(5)(ii) - U.S. Code of Federal Regulations, Title 40, Chapter 1, Section(s) 262.34(d)(5)(ii)
Violation Description:	Failure to post the following information next to the telephone: (A) The name and telephone number of the emergency coordinator; (B) Location of fire extinguishers and spill control material, and, if present, fire alarm; and (C) The telephone number of the fire department, unless the facility has a direct alarm.
Violation Notes:	Returned to compliance on 03/10/2021. OBSERVATION: Emergency response information was posted on the wall of the employee break room behind other posting and was not clearly visible. CORRECTIVE ACTION: Owner/operator shall post required information where it is visible. A POST FOR EMPLOYEES template was provided to the operator at the time of inspection.
Violation Division:	Riverside County Department of Env Health
Violation Program:	HW
Violation Source:	CERS,
Site ID:	172789
Site Name:	Z Performance Auto Repair & Muffle
Violation Date:	10-08-2014
Citation:	40 CFR 1 265.173 - U.S. Code of Federal Regulations, Title 40, Chapter 1, Section(s) 265.173
Violation Description:	Failure to properly close hazardous waste containers when not in active use.
Violation Notes:	Returned to compliance on 12/11/2017.
Violation Division:	Riverside County Department of Env Health
Violation Program:	HW
Violation Source:	CERS,
Site ID:	172789
Site Name:	Z Performance Auto Repair & Muffle
Violation Date:	10-12-2016
Citation:	HSC 6.95 Multiple - California Health and Safety Code, Chapter 6.95, Section(s) Multiple
Violation Description:	Business Plan Program - Operations/Maintenance - General
Violation Notes:	Returned to compliance on 12/28/2016. 104C - Place "Hazardous Waste Storage" sign at storage

Z PERFORMANCE AUTO REPAIR & MUFFLE (Continued) **S113033265**

Violation Division:	Corona Fire Department
Violation Program:	HMRRP
Violation Source:	CERS,
Site ID:	172789
Site Name:	Z Performance Auto Repair & Muffle
Violation Date:	10-08-2014
Citation:	22 CCR 16 66266.130 - California Code of Regulations, Title 22, Chapter 16, Section(s) 66266.130
Violation Description:	Failure to properly handle, manage, label, and recycle used oil and fuel filters.
Violation Notes:	Returned to compliance on 12/11/2017.
Violation Division:	Riverside County Department of Env Health
Violation Program:	HW
Violation Source:	CERS,
Site ID:	172789
Site Name:	Z Performance Auto Repair & Muffle
Violation Date:	12-17-2020
Citation:	40 CFR 1 265.174 - U.S. Code of Federal Regulations, Title 40, Chapter 1, Section(s) 265.174
Violation Description:	Failure to inspect hazardous waste storage areas at least weekly and look for leaking and deteriorating containers.
Violation Notes:	Returned to compliance on 03/10/2021. OBSERVATION: Observed that weekly inspections of hazardous waste storage areas are occurring however, deficiencies observed are not being corrected. Specifically, there was oily residue on the floor near the waste area, one of the bins was missing a label, and there were open containers with used oil and used oil filters. CORRECTIVE ACTION: Owner/operator shall correct any deficiencies observed during weekly hazardous waste storage area inspections.
Violation Division:	Riverside County Department of Env Health
Violation Program:	HW
Violation Source:	CERS,
Site ID:	172789
Site Name:	Z Performance Auto Repair & Muffle
Violation Date:	01-31-2024
Citation:	22 CCR 12 66262.34(f) - California Code of Regulations, Title 22, Chapter 12, Section(s) 66262.34(f)
Violation Description:	Failure to properly label hazardous waste accumulation containers and portable tanks with the following requirements: "Hazardous Waste", name and address of the generator, physical and chemical characteristics of the Hazardous Waste, and starting accumulation date.
Violation Notes:	Returned to compliance on 06/03/2024. Owner/operator failed to label the two used oil barrels containing used oil. Owner/operator shall label used oil barrels.
Violation Division:	Riverside County Department of Env Health
Violation Program:	HW
Violation Source:	CERS,
Site ID:	172789
Site Name:	Z Performance Auto Repair & Muffle
Violation Date:	12-17-2020
Citation:	22 CCR 12 66262.34(f) - California Code of Regulations, Title 22, Chapter 12, Section(s) 66262.34(f)

Z PERFORMANCE AUTO REPAIR & MUFFLE (Continued) **S113033265**

Violation Description: Failure to label stationary hazardous waste tanks as "hazardous waste" and mark with an accumulation start date.
Violation Notes: Returned to compliance on 03/10/2021. OBSERVATION: Observed incomplete labels on used oil tank. Information missing included the accumulation start date. Manifest showed a pick up of used oil on 9/10/2020. CORRECTIVE ACTION: Owner/operator shall label hazardous waste tanks with all the required information. Label shall include at least the words ""hazardous waste"" and the accumulation start date. Submit photos to diagarci@rivco.org.
Violation Division: Riverside County Department of Env Health
Violation Program: HW
Violation Source: CERS,

Site ID: 172789
Site Name: Z Performance Auto Repair & Muffle
Violation Date: 10-08-2014
Citation: 40 CFR 1 265.33 - U.S. Code of Federal Regulations, Title 40, Chapter 1, Section(s) 265.33
Violation Description: Failure of the facility to test and maintain all communications or alarm systems, fire protection equipment, spill control equipment, and decontamination equipment.
Violation Notes: Returned to compliance on 12/11/2017.
Violation Division: Riverside County Department of Env Health
Violation Program: HW
Violation Source: CERS,

Evaluation:
Eval General Type: Compliance Evaluation Inspection
Eval Date: 12-17-2020
Violations Found: Yes
Eval Type: Routine done by local agency
Eval Notes: Routine inspection conducted by K. Estrada and D. Garcia. Facility is an auto repair shop that generates used oil, waste antifreeze and used oil filers (paper and metal). A signature was not obtained due to COVID 19 pandemic.
Eval Division: Riverside County Department of Env Health
Eval Program: HW
Eval Source: CERS,

Eval General Type: Compliance Evaluation Inspection
Eval Date: 10-08-2014
Violations Found: Yes
Eval Type: Routine done by local agency
Eval Notes: Not reported
Eval Division: Riverside County Department of Env Health
Eval Program: HW
Eval Source: CERS,

Eval General Type: Other/Unknown
Eval Date: 11-22-2019
Violations Found: No
Eval Type: Other, not routine, done by local agency
Eval Notes: Not reported
Eval Division: Corona Fire Department
Eval Program: HMRRP
Eval Source: CERS,

Z PERFORMANCE AUTO REPAIR & MUFFLE (Continued) **S113033265**

Eval General Type: Compliance Evaluation Inspection
Eval Date: 01-31-2024
Violations Found: Yes
Eval Type: Routine done by local agency
Eval Notes: Facility is an automotive repair shop that generates used oil, antifreeze, and filters.
Eval Division: Riverside County Department of Env Health
Eval Program: HW
Eval Source: CERS,

Eval General Type: Other/Unknown
Eval Date: 06-04-2024
Violations Found: No
Eval Type: Other, not routine, done by local agency
Eval Notes: Re-inspection following original inspection on 1/31/24. The violations were observed to be corrected.
Eval Division: Riverside County Department of Env Health
Eval Program: HW
Eval Source: CERS,

Eval General Type: Compliance Evaluation Inspection
Eval Date: 12-11-2017
Violations Found: No
Eval Type: Routine done by local agency
Eval Notes: Not reported
Eval Division: Riverside County Department of Env Health
Eval Program: HW
Eval Source: CERS,

Eval General Type: Compliance Evaluation Inspection
Eval Date: 01-17-2023
Violations Found: No
Eval Type: Routine done by local agency
Eval Notes: No Violations Observed
Eval Division: Corona Fire Department
Eval Program: HMRRP
Eval Source: CERS,

Eval General Type: Compliance Evaluation Inspection
Eval Date: 09-20-2019
Violations Found: Yes
Eval Type: Routine done by local agency
Eval Notes: Not reported
Eval Division: Corona Fire Department
Eval Program: HMRRP
Eval Source: CERS,

Eval General Type: Compliance Evaluation Inspection
Eval Date: 10-12-2016
Violations Found: Yes
Eval Type: Routine done by local agency
Eval Notes: Not reported
Eval Division: Corona Fire Department
Eval Program: HMRRP
Eval Source: CERS,

Eval General Type: Other/Unknown

Z PERFORMANCE AUTO REPAIR & MUFFLE (Continued) **S113033265**

Eval Date: 11-05-2014
Violations Found: No
Eval Type: Other, not routine, done by local agency
Eval Notes: Dropping off typed inspection report.
Eval Division: Riverside County Department of Env Health
Eval Program: HW
Eval Source: CERS,

Eval General Type: Other/Unknown
Eval Date: 12-28-2016
Violations Found: No
Eval Type: Other, not routine, done by local agency
Eval Notes: Not reported
Eval Division: Corona Fire Department
Eval Program: HMRRP
Eval Source: CERS,

Enforcement Action:
Site ID: 172789
Site Name: Z Performance Auto Repair & Muffle
Site Address: 133 WASHBURN CIR
Site City: CORONA
Site Zip: 92882
Enf Action Date: 09-20-2019
Enf Action Type: Notice of Violation (Unified Program)
Enf Action Description: Notice of Violation Issued by the Inspector at the Time of Inspection
Enf Action Notes: Not reported
Enf Action Division: Corona Fire Department
Enf Action Program: HMRRP
Enf Action Source: CERS,

Site ID: 172789
Site Name: Z Performance Auto Repair & Muffle
Site Address: 133 WASHBURN CIR
Site City: CORONA
Site Zip: 92882
Enf Action Date: 10-08-2014
Enf Action Type: Notice of Violation (Unified Program)
Enf Action Description: Notice of Violation Issued by the Inspector at the Time of Inspection
Enf Action Notes: Not reported
Enf Action Division: Riverside County Department of Env Health
Enf Action Program: HW
Enf Action Source: CERS,

Affiliation:
Affiliation Type Desc: Environmental Contact
Entity Name: Javier Ruiz
Entity Title: Not reported
Affiliation Address: 133 Washburn Cir
Affiliation City: Corona
Affiliation State: CA
Affiliation Country: Not reported
Affiliation Zip: 92882
Affiliation Phone: ,

Affiliation Type Desc: Legal Owner

Z PERFORMANCE AUTO REPAIR & MUFFLE (Continued) **S113033265**

Entity Name:	Javier Ruiz
Entity Title:	Not reported
Affiliation Address:	133 Washburn Cir
Affiliation City:	Corona
Affiliation State:	CA
Affiliation Country:	United States
Affiliation Zip:	92882
Affiliation Phone:	(951) 768-2355,
Affiliation Type Desc:	Parent Corporation
Entity Name:	Z Performance Auto Repair & Muffle
Entity Title:	Not reported
Affiliation Address:	Not reported
Affiliation City:	Not reported
Affiliation State:	Not reported
Affiliation Country:	Not reported
Affiliation Zip:	Not reported
Affiliation Phone:	,
Affiliation Type Desc:	Facility Mailing Address
Entity Name:	Mailing Address
Entity Title:	Not reported
Affiliation Address:	133 Washburn Cir
Affiliation City:	Corona
Affiliation State:	CA
Affiliation Country:	Not reported
Affiliation Zip:	92882
Affiliation Phone:	,
Affiliation Type Desc:	Document Preparer
Entity Name:	Javier Ruiz
Entity Title:	Not reported
Affiliation Address:	Not reported
Affiliation City:	Not reported
Affiliation State:	Not reported
Affiliation Country:	Not reported
Affiliation Zip:	Not reported
Affiliation Phone:	,
Affiliation Type Desc:	Operator
Entity Name:	Z Performance Auto Repair & Muffler Inc
Entity Title:	Not reported
Affiliation Address:	Not reported
Affiliation City:	Not reported
Affiliation State:	Not reported
Affiliation Country:	Not reported
Affiliation Zip:	Not reported
Affiliation Phone:	(951) 768-2355,
Affiliation Type Desc:	Property Owner
Entity Name:	Mark S. Sabbah
Entity Title:	Not reported
Affiliation Address:	116 North Vineyard Ave first floor
Affiliation City:	Ontario
Affiliation State:	CA
Affiliation Country:	United States
Affiliation Zip:	91764

Z PERFORMANCE AUTO REPAIR & MUFFLE (Continued) **S113033265**

Affiliation Phone:	(951) 682-2021,
Affiliation Type Desc:	CUPA District
Entity Name:	Riverside Cnty Env Health
Entity Title:	Not reported
Affiliation Address:	4065 County Circle Drive, Room 104
Affiliation City:	Riverside
Affiliation State:	CA
Affiliation Country:	Not reported
Affiliation Zip:	92503
Affiliation Phone:	(951) 358-5055,
Affiliation Type Desc:	Identification Signer
Entity Name:	Javier Ruiz
Entity Title:	President
Affiliation Address:	Not reported
Affiliation City:	Not reported
Affiliation State:	Not reported
Affiliation Country:	Not reported
Affiliation Zip:	Not reported
Affiliation Phone:	,

104
NW
1/8-1/4
0.243 mi.
1282 ft.

CORONA POST OFFICE **HIST UST** **U001569100**
414 GRAND **N/A**
CORONA, CA 91720

Relative:
Lower

Actual:
635 ft.

HIST UST:

Name:	CORONA POST OFFICE
Address:	414 GRAND
City,State,Zip:	CORONA, CA 91720
File Number:	0001fa48
URL:	
Region:	STATE
Facility ID:	00000068523
Facility Type:	Other
Other Type:	POST OFFICE
Contact Name:	NANCY HANSEN-DEHART/POSTMASTER
Telephone:	7147370451
Owner Name:	U.S. POSTAL SERVICE
Owner Address:	414 GRAND
Owner City,St,Zip:	CORONA, CA 91720
Total Tanks:	0001
Tank Num:	001
Container Num:	36
Year Installed:	Not reported
Tank Capacity:	00010000
Tank Used for:	WASTE
Type of Fuel:	1
Container Construction Thickness:	X
Leak Detection:	Stock Inventor

CORONA POST OFFICE (Continued) **U001569100**

Click here for Geo Tracker PDF:

P105 **STANDARD STATIONS INC** **EDR Hist Auto** **1009018065**
ESE **301 E 6TH ST** **N/A**
1/8-1/4 **CORONA, CA**
0.244 mi.
1289 ft. **Site 2 of 3 in cluster P**

Relative: EDR Hist Auto
Higher

Actual: Year: Name: Type:
680 ft. 1939 STANDARD STATIONS INC GAS & OIL SERVICE STATIONS

O106 **CIRCLE CITY FLEET AND AUTO** **RCRA NonGen / NLR** **1024849678**
NNE **110 WASHBURN CIR STE C** **E MANIFEST** **CAL000406591**
1/8-1/4 **CORONA, CA 92882**
0.246 mi.
1300 ft. **Site 4 of 8 in cluster O**

Relative: RCRA Listings:
Lower

Actual:
615 ft.

Date Form Received by Agency:		20150504
Handler Name:		Circle City Fleet And Auto
Handler Address:		110 Washburn Cir Ste C
Handler City,State,Zip:		CORONA, CA 92882-2009
EPA ID:		CAL000406591
Contact Name:		RALPH & GLORIA RODRIGUEZ
Contact Address:		110 WASHBURN CIR STE C
Contact City,State,Zip:		CORONA, CA 92882
Contact Telephone:		951-735-2735
Contact Fax:		951-735-2738
Contact Email:		RODRIGUEZ.5@SBCGLOBAL.NET
Contact Title:		Not reported
EPA Region:		09
Land Type:		Not reported
Federal Waste Generator Description:		Not a generator, verified
Non-Notifier:		Not reported
Biennial Report Cycle:		Not reported
Accessibility:		Not reported
Active Site Indicator:		Handler Activities
State District Owner:		Not reported
State District:		Not reported
Mailing Address:		110 N WASHBURN CIR STE C
Mailing City,State,Zip:		CORONA, CA 92882-2009
Owner Name:	Ralph Rodriguez	
Owner Type:		Other
Operator Name:	Ralph & Gloria Rodriguez	
Operator Type:		Other
Short-Term Generator Activity:		No
Importer Activity:		No
Mixed Waste Generator:		No
Transporter Activity:		No
Transfer Facility Activity:		No
Recycler Activity with Storage:		No
Small Quantity On-Site Burner Exemption:		No
Smelting Melting and Refining Furnace Exemption:		No
Underground Injection Control:		No

CIRCLE CITY FLEET AND AUTO (Continued) **1024849678**

Off-Site Waste Receipt:	No
Universal Waste Indicator:	Yes
Universal Waste Destination Facility:	Yes
Federal Universal Waste:	No
Active Site State-Reg Handler:	---
Federal Facility Indicator:	Not reported
Hazardous Secondary Material Indicator:	N
Sub-Part K Indicator:	Not reported
2018 GPRA Permit Baseline:	Not on the Baseline
2018 GPRA Renewals Baseline:	Not on the Baseline
202 GPRA Corrective Action Baseline:	No
Subject to Corrective Action Universe:	No
Non-TSDFs Where RCRA CA has Been Imposed Universe:	No
Corrective Action Priority Ranking:	No NCAPS ranking
Environmental Control Indicator:	No
Institutional Control Indicator:	No
Human Exposure Controls Indicator:	N/A
Groundwater Controls Indicator:	N/A
Significant Non-Complier Universe:	No
Unaddressed Significant Non-Complier Universe:	No
Addressed Significant Non-Complier Universe:	No
Significant Non-Complier With a Compliance Schedule Universe:	No
Financial Assurance Required:	Not reported
Handler Date of Last Change:	20180906
Recognized Trader-Importer:	No
Recognized Trader-Exporter:	No
Importer of Spent Lead Acid Batteries:	No
Exporter of Spent Lead Acid Batteries:	No
Recycler Activity Without Storage:	No
Manifest Broker:	No
Sub-Part P Indicator:	No

Handler - Owner Operator:

Owner/Operator Indicator:	Owner
Owner/Operator Name: RALPH RODRIGUEZ	
Legal Status:	Other
Date Became Current:	Not reported
Date Ended Current:	Not reported
Owner/Operator Address:	110 N WASHBURN CIR STE C
Owner/Operator City,State,Zip:	CORONA, CA 92882-2009
Owner/Operator Telephone:	951-870-7270
Owner/Operator Telephone Ext:	Not reported
Owner/Operator Fax:	Not reported
Owner/Operator Email:	Not reported

Owner/Operator Indicator:	Operator
Owner/Operator Name: RALPH & GLORIA RODRIGUEZ	
Legal Status:	Other
Date Became Current:	Not reported
Date Ended Current:	Not reported
Owner/Operator Address:	110 WASHBURN CIR STE C
Owner/Operator City,State,Zip:	CORONA, CA 92882
Owner/Operator Telephone:	951-735-2735
Owner/Operator Telephone Ext:	Not reported
Owner/Operator Fax:	Not reported
Owner/Operator Email:	Not reported

CIRCLE CITY FLEET AND AUTO (Continued) **1024849678**

Historic Generators:
Receive Date: 20150504
Handler Name: CIRCLE CITY FLEET AND AUTO
Federal Waste Generator Description: Not a generator, verified
State District Owner: Not reported
Large Quantity Handler of Universal Waste: No
Recognized Trader Importer: No
Recognized Trader Exporter: No
Spent Lead Acid Battery Importer: No
Spent Lead Acid Battery Exporter: No
Current Record: Yes
Non Storage Recycler Activity: Not reported
Electronic Manifest Broker: Not reported

List of NAICS Codes and Descriptions:
NAICS Code: 811111
NAICS Description: General Automotive Repair

Facility Has Received Notices of Violations:
Violations: No Violations Found

Evaluation Action Summary:
Evaluations: No Evaluations Found

E MANIFEST:
Manifest Tracking Number: 007397226GBF
Last Updated Date: 20240820
Shipped Date: 20240815
Received Date: 20240815
Manifest Status: Signed
Submission Type: DataImage5Copy
Origin Type: Web
Generator EPA ID: CAL000406591
Generator Name: Circle City Fleet And Auto
Generator Location Street Number: Not reported
Generator Location Street 1: 110 WASHBURN CIR STE C
Generator Location Street 2: Not reported
Generator Location City: CORONA
Generator Location State: CA
Generator Location Zip: 92882-2009
Generator Mail Street Number: Not reported
Generator Mail Street 1: 110 N WASHBURN CIR STE C
Generator Mail Street 2: Not reported
Generator Mail City: CORONA
Generator Mail Zip: 92882-2009
Generator Mail State: CA
Generator Contact Company Name: Not reported
Designated Facility EPA ID: CAL000330453
Designated Facility Name: Agritec Int Dba Cleantech Environmental
Designated Facility Mail Street Number: 5820
Designated Facility Mail Street 1: Not reported
Designated Facility Mail Street 2: MARTIN ROAD
Designated Facility Mail City: IRWINDALE
Designated Facility Mail Zip: 91706

CIRCLE CITY FLEET AND AUTO (Continued) **1024849678**

Designated Facility Mail State:	CA
Designated Facility Location Street Number:	5820
Designated Facility Location Street 1:	MARTIN ROAD
Designated Facility Location Street 2:	Not reported
Designated Facility Location City:	IRWINDALE
Designated Facility Location Zip:	91706
Designated Facility Location State:	CA
Designated Facility Contact Company Name:	Not reported
Manifest Residue Indicator:	N
Rejection Indicator:	N
Manifest Tracking Number:	003177214GBF
Last Updated Date:	20190924
Shipped Date:	20180809
Received Date:	20180809
Manifest Status:	Signed
Submission Type:	DataImage5Copy
Origin Type:	Web
Generator EPA ID:	CAL000406591
Generator Name:	Circle City Fleet And Auto
Generator Location Street Number:	Not reported
Generator Location Street 1:	110 WASHBURN CIR STE C
Generator Location Street 2:	Not reported
Generator Location City:	CORONA
Generator Location State:	CA
Generator Location Zip:	92882-2009
Generator Mail Street Number:	Not reported
Generator Mail Street 1:	110 N WASHBURN CIR STE C
Generator Mail Street 2:	Not reported
Generator Mail City:	CORONA
Generator Mail Zip:	92882-2009
Generator Mail State:	CA
Generator Contact Company Name:	Not reported
Designated Facility EPA ID:	CAL000330453
Designated Facility Name:	Not reported
Designated Facility Mail Street Number:	Not reported
Designated Facility Mail Street 1:	Not reported
Designated Facility Mail Street 2:	5820 MARTIN RD
Designated Facility Mail City:	IRWINDALE
Designated Facility Mail Zip:	91706
Designated Facility Mail State:	CA
Designated Facility Location Street Number:	Not reported
Designated Facility Location Street 1:	5820 MARTIN RD
Designated Facility Location Street 2:	Not reported
Designated Facility Location City:	IRWINDALE
Designated Facility Location Zip:	91706
Designated Facility Location State:	CA
Designated Facility Contact Company Name:	Agritec Int Dba Cleantech Environmental
Manifest Residue Indicator:	N
Rejection Indicator:	N
Manifest Tracking Number:	003177342GBF
Last Updated Date:	20190207
Shipped Date:	20190117
Received Date:	20190117
Manifest Status:	Signed
Submission Type:	DataImage5Copy

CIRCLE CITY FLEET AND AUTO (Continued) **1024849678**

Origin Type:	Web
Generator EPA ID:	CAL000406591
Generator Name:	Circle City Fleet And Auto
Generator Location Street Number:	Not reported
Generator Location Street 1:	110 WASHBURN CIR STE C
Generator Location Street 2:	Not reported
Generator Location City:	CORONA
Generator Location State:	CA
Generator Location Zip:	92882-2009
Generator Mail Street Number:	Not reported
Generator Mail Street 1:	110 N WASHBURN CIR STE C
Generator Mail Street 2:	Not reported
Generator Mail City:	CORONA
Generator Mail Zip:	92882-2009
Generator Mail State:	CA
Generator Contact Company Name:	Not reported
Designated Facility EPA ID:	CAL000330453
Designated Facility Name:	Not reported
Designated Facility Mail Street Number:	Not reported
Designated Facility Mail Street 1:	Not reported
Designated Facility Mail Street 2:	5820 MARTIN RD
Designated Facility Mail City:	IRWINDALE
Designated Facility Mail Zip:	91706
Designated Facility Mail State:	CA
Designated Facility Location Street Number:	Not reported
Designated Facility Location Street 1:	5820 MARTIN RD
Designated Facility Location Street 2:	Not reported
Designated Facility Location City:	IRWINDALE
Designated Facility Location Zip:	91706
Designated Facility Location State:	CA
Designated Facility Contact Company Name:	Agritec Int Dba Cleantech Environmental
Manifest Residue Indicator:	N
Rejection Indicator:	N

Manifest Tracking Number:	006071998GBF
Last Updated Date:	20230208
Shipped Date:	20210121
Received Date:	20210121
Manifest Status:	Signed
Submission Type:	DataImage5Copy
Origin Type:	Web
Generator EPA ID:	CAL000406591
Generator Name:	Circle City Fleet And Auto
Generator Location Street Number:	Not reported
Generator Location Street 1:	110 WASHBURN CIR STE C
Generator Location Street 2:	Not reported
Generator Location City:	CORONA
Generator Location State:	CA
Generator Location Zip:	92882-2009
Generator Mail Street Number:	Not reported
Generator Mail Street 1:	110 N WASHBURN CIR STE C
Generator Mail Street 2:	Not reported
Generator Mail City:	CORONA
Generator Mail Zip:	92882-2009
Generator Mail State:	CA
Generator Contact Company Name:	Not reported
Designated Facility EPA ID:	CAL000330453

CIRCLE CITY FLEET AND AUTO (Continued) **1024849678**

Designated Facility Name:	Not reported
Designated Facility Mail Street Number:	5820
Designated Facility Mail Street 1:	Not reported
Designated Facility Mail Street 2:	MARTIN ROAD
Designated Facility Mail City:	IRWINDALE
Designated Facility Mail Zip:	91706
Designated Facility Mail State:	CA
Designated Facility Location Street Number:	5820
Designated Facility Location Street 1:	MARTIN ROAD
Designated Facility Location Street 2:	Not reported
Designated Facility Location City:	IRWINDALE
Designated Facility Location Zip:	91706
Designated Facility Location State:	CA
Designated Facility Contact Company Name:	Agritec Int Dba Cleantech Environmental
Manifest Residue Indicator:	N
Rejection Indicator:	N

Manifest Tracking Number:	006864655GBF
Last Updated Date:	20230810
Shipped Date:	20230808
Received Date:	20230808
Manifest Status:	Signed
Submission Type:	DataImage5Copy
Origin Type:	Web
Generator EPA ID:	CAL000406591
Generator Name:	Circle City Fleet And Auto
Generator Location Street Number:	Not reported
Generator Location Street 1:	110 WASHBURN CIR STE C
Generator Location Street 2:	Not reported
Generator Location City:	CORONA
Generator Location State:	CA
Generator Location Zip:	92882-2009
Generator Mail Street Number:	Not reported
Generator Mail Street 1:	110 N WASHBURN CIR STE C
Generator Mail Street 2:	Not reported
Generator Mail City:	CORONA
Generator Mail Zip:	92882-2009
Generator Mail State:	CA
Generator Contact Company Name:	Not reported
Designated Facility EPA ID:	CAL000330453
Designated Facility Name:	Agritec Int Dba Cleantech Environmental
Designated Facility Mail Street Number:	5820
Designated Facility Mail Street 1:	Not reported
Designated Facility Mail Street 2:	MARTIN ROAD
Designated Facility Mail City:	IRWINDALE
Designated Facility Mail Zip:	91706
Designated Facility Mail State:	CA
Designated Facility Location Street Number:	5820
Designated Facility Location Street 1:	MARTIN ROAD
Designated Facility Location Street 2:	Not reported
Designated Facility Location City:	IRWINDALE
Designated Facility Location Zip:	91706
Designated Facility Location State:	CA
Designated Facility Contact Company Name:	Not reported
Manifest Residue Indicator:	N
Rejection Indicator:	N

CIRCLE CITY FLEET AND AUTO (Continued) **1024849678**

Manifest Tracking Number:	006636386GBF
Last Updated Date:	20220401
Shipped Date:	20220317
Received Date:	20220321
Manifest Status:	Signed
Submission Type:	DataImage5Copy
Origin Type:	Web
Generator EPA ID:	CAL000406591
Generator Name:	Circle City Fleet And Auto
Generator Location Street Number:	Not reported
Generator Location Street 1:	110 WASHBURN CIR STE C
Generator Location Street 2:	Not reported
Generator Location City:	CORONA
Generator Location State:	CA
Generator Location Zip:	92882-2009
Generator Mail Street Number:	Not reported
Generator Mail Street 1:	110 N WASHBURN CIR STE C
Generator Mail Street 2:	Not reported
Generator Mail City:	CORONA
Generator Mail Zip:	92882-2009
Generator Mail State:	CA
Generator Contact Company Name:	Not reported
Designated Facility EPA ID:	CAL000330453
Designated Facility Name:	Not reported
Designated Facility Mail Street Number:	5820
Designated Facility Mail Street 1:	Not reported
Designated Facility Mail Street 2:	MARTIN ROAD
Designated Facility Mail City:	IRWINDALE
Designated Facility Mail Zip:	91706
Designated Facility Mail State:	CA
Designated Facility Location Street Number:	5820
Designated Facility Location Street 1:	MARTIN ROAD
Designated Facility Location Street 2:	Not reported
Designated Facility Location City:	IRWINDALE
Designated Facility Location Zip:	91706
Designated Facility Location State:	CA
Designated Facility Contact Company Name:	Agritec Int Dba Cleantech Environmental
Manifest Residue Indicator:	N
Rejection Indicator:	N

Transporter:

Manifest Tracking Number:	006636386GBF
Transporter Line Number:	1
Transporter EPA ID:	CAL000183236
Transporter Name:	Universal Waste Oil Company

Waste Line:

Manifest Tracking Number:	006636386GBF
Waste Line Number:	1
U.S. DOT Hazardous Indicator:	N
U.S. DOT ID Number:	Not reported
U.S. DOT Description:	Not reported
Non-Hazardous Waste Description:	Non-Rcra Hazardous Waste Solid (Used Paper & Plastic Filter)
Number of Containers:	1
Container Type Code:	DM
Container Type Description:	Metal drums, barrels, kegs

CIRCLE CITY FLEET AND AUTO (Continued) **1024849678**

Waste Quantity:	200
Quantity Unit of Measure Code:	P
Quantity Unit of Measure Description:	Pounds
Waste Quantity, in Tons:	0.1
Acute Waste Quantity, in Tons:	0
Non-Acute Waste Quantity, in Tons:	0.1
Waste Quantity, in Kilograms:	90.703
Acute Waste Quantity, in Kilograms:	0
Non-Acute Waste Quantity, in Kilorgrams:	90.703
Management Method Code:	H141
Management Method Description:	STORAGE, BULKING AND/OR TRANSFER OFF SITE
Waste Residue Indicator:	N
Quantity Discrepancy Indicator:	N
Waste Type Discrepancy Indicator:	N
Waste Density:	Not reported
Waste Density Unit of Measure Code:	Not reported
Waste Density Unit of Measure Description:	Not reported
Form Code:	Not reported
Form Code Description:	Not reported
Source Code:	Not reported
Source Code Description:	Not reported
Waste Minimization Code:	Not reported
Waste Minimization Code Description:	Not reported
Consent Number:	Not reported
EPA Waste Indicator:	N
Federal Waste Codes:	Not reported
Quantity Haz Kg:	0
Quantity Haz Tons:	0
Quantity Non Haz Kg:	90.703
Quantity Non Haz Tons:	0.1
State Waste Codes:	CA-352

O107 **ONE STOP AUTO INC** **RCRA NonGen / NLR** **1026722663**
NNE **110 WASHBURN CIR UNIT D** **CAL000459737**
1/8-1/4 **CORONA, CA 92882**
0.246 mi.
1300 ft. **Site 5 of 8 in cluster O**

Relative: **Lower**

Actual: **615 ft.**

RCRA Listings:

Date Form Received by Agency:	20210128
Handler Name:	One Stop Auto Inc
Handler Address:	110 Washburn Cir Unit D
Handler City,State,Zip:	CORONA, CA 92882
EPA ID:	CAL000459737
Contact Name:	KHALID ELGAROUSHA
Contact Address:	110 WASHBURN CIR UNIT D
Contact City,State,Zip:	CORONA, CA 92882
Contact Telephone:	951-407-9030
Contact Fax:	Not reported
Contact Email:	KHALID@ONESTOPAUTO.US
Contact Title:	Not reported
EPA Region:	09
Land Type:	Not reported
Federal Waste Generator Description:	Not a generator, verified
Non-Notifier:	Not reported
Biennial Report Cycle:	Not reported
Accessibility:	Not reported
Active Site Indicator:	Not reported

ONE STOP AUTO INC (Continued) **1026722663**

State District Owner:		Not reported
State District:		Not reported
Mailing Address:		110 WASHBURN CIR UNIT D
Mailing City,State,Zip:		CORONA, CA 92882
Owner Name:	One Stop Auto Inc	
Owner Type:		Other
Operator Name:	Khalid Elgarousha	
Operator Type:		Other
Short-Term Generator Activity:		No
Importer Activity:		No
Mixed Waste Generator:		No
Transporter Activity:		No
Transfer Facility Activity:		No
Recycler Activity with Storage:		No
Small Quantity On-Site Burner Exemption:		No
Smelting Melting and Refining Furnace Exemption:		No
Underground Injection Control:		No
Off-Site Waste Receipt:		No
Universal Waste Indicator:		No
Universal Waste Destination Facility:		No
Federal Universal Waste:		No
Active Site State-Reg Handler:		---
Federal Facility Indicator:		Not reported
Hazardous Secondary Material Indicator:		N
Sub-Part K Indicator:		Not reported
2018 GPRA Permit Baseline:		Not on the Baseline
2018 GPRA Renewals Baseline:		Not on the Baseline
202 GPRA Corrective Action Baseline:		No
Subject to Corrective Action Universe:		No
Non-TSDFs Where RCRA CA has Been Imposed Universe:		No
Corrective Action Priority Ranking:		No NCAPS ranking
Environmental Control Indicator:		No
Institutional Control Indicator:		No
Human Exposure Controls Indicator:		N/A
Groundwater Controls Indicator:		N/A
Significant Non-Complier Universe:		No
Unaddressed Significant Non-Complier Universe:		No
Addressed Significant Non-Complier Universe:		No
Significant Non-Complier With a Compliance Schedule Universe:		No
Financial Assurance Required:		Not reported
Handler Date of Last Change:		20210226
Recognized Trader-Importer:		No
Recognized Trader-Exporter:		No
Importer of Spent Lead Acid Batteries:		No
Exporter of Spent Lead Acid Batteries:		No
Recycler Activity Without Storage:		No
Manifest Broker:		No
Sub-Part P Indicator:		No

Handler - Owner Operator:

Owner/Operator Indicator:	Owner
Owner/Operator Name: ONE STOP AUTO INC	
Legal Status:	Other
Date Became Current:	Not reported
Date Ended Current:	Not reported
Owner/Operator Address:	110 WASHBURN CIR UNIT D

ONE STOP AUTO INC (Continued) **1026722663**

Owner/Operator City,State,Zip: CORONA, CA 92882
Owner/Operator Telephone: 951-407-9030
Owner/Operator Telephone Ext: Not reported
Owner/Operator Fax: Not reported
Owner/Operator Email: Not reported

Owner/Operator Indicator: Operator
Owner/Operator Name: KHALID ELGAROUSHA
Legal Status: Other
Date Became Current: Not reported
Date Ended Current: Not reported
Owner/Operator Address: 110 WASHBURN CIR UNIT D
Owner/Operator City,State,Zip: CORONA, CA 92882
Owner/Operator Telephone: 951-407-9030
Owner/Operator Telephone Ext: Not reported
Owner/Operator Fax: Not reported
Owner/Operator Email: Not reported

Historic Generators:
Receive Date: 20210128
Handler Name: ONE STOP AUTO INC
Federal Waste Generator Description: Not a generator, verified
State District Owner: Not reported
Large Quantity Handler of Universal Waste: No
Recognized Trader Importer: No
Recognized Trader Exporter: No
Spent Lead Acid Battery Importer: No
Spent Lead Acid Battery Exporter: No
Current Record: Yes
Non Storage Recycler Activity: No
Electronic Manifest Broker: No

List of NAICS Codes and Descriptions:
NAICS Code: 811121
NAICS Description: Automotive Body, Paint, And Interior Repair And Maintenance

Facility Has Received Notices of Violations:
Violations: No Violations Found

Evaluation Action Summary:
Evaluations: No Evaluations Found

Q108 **STANFIELD TEXACO** **LUST** **S101300408**
WSW **625** **HIST CORTESE** **N/A**
1/8-1/4 **CORONA, CA 91720**
0.248 mi.
1308 ft. **Site 3 of 4 in cluster Q**

Relative: **Higher**
Actual: **671 ft.**

LUST REG 8:
Name: STANFIELD TEXACO
Address: 625 6TH ST
City: CORONA
Region: 8
County: Riverside
Regional Board: Santa Ana Region

STANFIELD TEXACO (Continued) **S101300408**

Facility Status:	Case Closed
Case Number:	083301586T
Local Case Num:	90585
Case Type:	Soil only
Substance:	Gasoline
Qty Leaked:	Not reported
Abate Method:	Not reported
Cross Street:	GRAND
Enf Type:	None Taken
Funding:	Not reported
How Discovered:	Tank Test
How Stopped:	Not reported
Leak Cause:	UNK
Leak Source:	Piping
Global ID:	T0606500197
How Stopped Date:	5/30/1989
Enter Date:	7/3/1990
Date Confirmation of Leak Began:	6/27/1990
Date Preliminary Assessment Began:	Not reported
Discover Date:	5/30/1989
Enforcement Date:	1/1/1965
Close Date:	5/25/2004
Date Prelim Assessment Workplan Submitted:	5/31/1991
Date Pollution Characterization Began:	1/3/1997
Date Remediation Plan Submitted:	2/3/2003
Date Remedial Action Underway:	Not reported
Date Post Remedial Action Monitoring:	Not reported
Enter Date:	7/3/1990
GW Qualifies:	ND
Soil Qualifies:	Not reported
Operator:	Not reported
Facility Contact:	Not reported
Interim:	Not reported
Oversite Program:	LUST
Latitude:	33.8769456
Longitude:	-117.5980158
MTBE Date:	5/13/2003
Max MTBE GW:	0
MTBE Concentration:	0
Max MTBE Soil:	Not reported
MTBE Fuel:	1
MTBE Tested:	MTBE Detected. Site tested for MTBE & MTBE detected
MTBE Class:	*
Staff:	TME
Staff Initials:	UNK
Lead Agency:	Local Agency
Local Agency:	33000L
Hydr Basin #:	UPPER SANTA ANA VALL
Beneficial:	Not reported
Priority:	Not reported
Cleanup Fund Id:	Not reported
Work Suspended:	Not reported

Summary: RP CONSIDERING REMEDIAL OPTIONS, CONCIDERING THE US OF VAPOR EXTRACTION. ONE VE WELL INSTALLED AT SITE (1/23/97). A VE PILOT TEST STUDY WORK PLAN IS BEING DEVELOPED.

STANFIELD TEXACO (Continued) **S101300408**

HIST CORTESE:

edr_fname:	STANFIELD TEXACO
edr_fadd1:	625
City,State,Zip:	CORONA, CA 91720
Region:	CORTESE
Facility County Code:	33
Reg By:	LTNKA
Reg Id:	083301586T

Q109 **THRIFTY OIL #336/ ARCO #9706** **LUST** **S105624621**
WSW **624 6TH ST** **N/A**
1/8-1/4 **CORONA, CA 91719**
0.250 mi.
1318 ft. **Site 4 of 4 in cluster Q**

Relative: **Higher**

Actual: **672 ft.**

LUST REG 8:

Name:	THRIFTY OIL #336/ ARCO #9706
Address:	624 6TH ST
City:	CORONA
Region:	8
County:	Riverside
Regional Board:	Santa Ana Region
Facility Status:	Case Closed
Case Number:	083303654T
Local Case Num:	200016104
Case Type:	Soil only
Substance:	Gasoline
Qty Leaked:	Not reported
Abate Method:	Not reported
Cross Street:	GRAND
Enf Type:	Not reported
Funding:	Not reported
How Discovered:	OM
How Stopped:	Not reported
Leak Cause:	UNK
Leak Source:	UNK
Global ID:	T0606599168
How Stopped Date:	12/13/1999
Enter Date:	5/3/2000
Date Confirmation of Leak Began:	Not reported
Date Preliminary Assessment Began:	12/13/1999
Discover Date:	12/13/1999
Enforcement Date:	Not reported
Close Date:	6/27/2003
Date Prelim Assessment Workplan Submitted:	Not reported
Date Pollution Characterization Began:	Not reported
Date Remediation Plan Submitted:	Not reported
Date Remedial Action Underway:	Not reported
Date Post Remedial Action Monitoring:	Not reported
Enter Date:	5/3/2000
GW Qualifies:	Not reported
Soil Qualifies:	ND
Operator:	Not reported
Facility Contact:	Not reported
Interim:	Not reported
Oversite Program:	LUST
Latitude:	33.875994

THRIFTY OIL #336/ ARCO #9706 (Continued) **S105624621**

Longitude:	-117.573013
MTBE Date:	Not reported
Max MTBE GW:	Not reported
MTBE Concentration:	0
Max MTBE Soil:	0
MTBE Fuel:	1
MTBE Tested:	MTBE Detected. Site tested for MTBE & MTBE detected
MTBE Class:	*
Staff:	VJJ
Staff Initials:	Not reported
Lead Agency:	Local Agency
Local Agency:	33000L
Hydr Basin #:	UPPER SANTA ANA VALL
Beneficial:	Not reported
Priority:	Not reported
Cleanup Fund Id:	Not reported
Work Suspended:	No
Summary:	SOIL TESTING CONDUCTED PRIOIR TO GASOLINE DISPENSER REPLACEMENT. ANALITICAL RESULTS INDICATE SOIL CONTAMINATION, FOR TEST RESULTS.

O110 **ECONO LUBE N TUNE** **UST FINDER RELEASE** **1028951855**
NNE **135 WASHBURN CIR** **N/A**
1/4-1/2 **CORONA, CA 91720**
0.255 mi.
1344 ft. **Site 6 of 8 in cluster O**

Relative: **Lower**
Actual: **614 ft.**

UST FINDER RELEASE:

Object ID:	69778
Facility ID:	Not reported
Lust ID:	CAT0606500449
Name:	ECONO LUBE N TUNE
Address:	135 WASHBURN CIR
City,State,Zip:	CORONA, CA 91720
Address Match Type:	PointAddress
Reported Date:	Not reported
Status:	No Further Action
Substance:	Not reported
Population within 1500ft:	712
Domestic Wells within 1500ft:	0
Land Use:	Developed, Medium Intensity
Within SPA:	No
SPA PWS Facility ID:	Not reported
SPA Water Type:	Not reported
SPA Facility Type:	Not reported
SPA HUC12:	Not reported
Within WHPA:	Yes
WHPA PWS Facility ID:	CA3310037_10788
WHPA Water Type:	GW - Ground water
WHPA Facility Type:	WL - Well
WHPA HUC12:	180702030606
Within 100yr Floodplain:	No
Tribe:	Not reported
EPA Region:	9
NFA Letter 1:	Not reported
NFA Letter 2:	Not reported
NFA Letter 3:	Not reported
NFA Letter 4:	Not reported
Closed With Residual Contaminate:	Not reported

ECONO LUBE N TUNE (Continued) **1028951855**

Coordinate Source:	Geocode
X Coord:	-117.56653
Y Coord:	33.88151
Latitude:	33.8815099999999
Longitude:	-117.56653

O111 **ECONO LUBE 'N' TUNE** **LUST** **1000317971**
NNE **135 WASHBURN CIR** **HIST CORTESE** **N/A**
1/4-1/2 **CORONA, CA 91720** **HWTS**
0.255 mi. **CERS**
1344 ft. **Site 7 of 8 in cluster O**

Relative: Lower

Actual: 614 ft.

LUST:

Name:	ECONO LUBE N TUNE
Address:	135 WASHBURN CIR
City,State,Zip:	CORONA, CA 91720
Lead Agency:	RIVERSIDE COUNTY
Case Type:	LUST Cleanup Site

Geo Track:

Global Id:	T0606500449
Latitude:	33.8810544493302
Longitude:	-117.566001615791
Status:	Completed - Case Closed
Status Date:	06/25/1996
Case Worker:	SB
RB Case Number:	083302783T
Local Agency:	RIVERSIDE COUNTY
File Location:	Local Agency Warehouse
Local Case Number:	95932
Potential Media Affect:	Aquifer used for drinking water supply
Potential Contaminants of Concern:	Waste Oil / Motor / Hydraulic / Lubricating
EPA Region:	9
Coordinate Source:	Google Map Move
Quantity Released Gallons:	Not reported
Begin Date:	10/31/1995
Leak Reported Date:	10/31/1995
How Discovered:	Tank Closure
How Discovered Description:	Not reported
Discharge Source:	Other
Discharge Cause:	Unknown
Stop Method:	Not reported
Stop Description:	Not reported
No Further Action Date:	06/25/1996
CA Water Watershed Name:	Santa Ana River - Middle Santa Ana River - Temescal (801.25)
Dwr Groundwater Subbasin Name:	Upper Santa Ana Valley - Temescal (8-002.09)
Disadvantaged Community:	Not reported
CA Enviroscreen 3 Score:	96-100% (highest scores)
CA Enviroscreen 4 Score:	85-90%
Military DOD Site:	No
Facility Project Subtype:	Not reported
RWQCB Region:	SANTA ANA RWQCB (REGION 8)
Claim Number:	Not reported
Claim Status:	Not reported
Site History:	Not reported

LUST:

Global Id:	T0606500449

ECONO LUBE 'N' TUNE (Continued) **1000317971**

Contact Type: Regional Board Caseworker
Contact Name: JESSICA LAW
Organization Name: SANTA ANA RWQCB (REGION 8)
Address: 3737 Main Street, Suite 500
City: RIVERSIDE
Email: jessica.law@waterboards.ca.gov
Phone Number: 9517824381

Global Id: T0606500449
Contact Type: Local Agency Caseworker - Primary Caseworker
Contact Name: SHARON BOLTINGHOUSE
Organization Name: RIVERSIDE COUNTY
Address: 3880 LEMON ST SUITE 200
City: RIVERSIDE
Email: sbolting@rivcocha.org
Phone Number: Not reported

LUST:
Global Id: T0606500449
Action Type: ENFORCEMENT
Date: 06/24/1996
Action: File review - #RCDEH Upload Site File 8/21/2015

Global Id: T0606500449
Action Type: Other
Date: 10/31/1995
Action: Leak Reported

Global Id: T0606500449
Action Type: ENFORCEMENT
Date: 06/25/1996
Action: Closure/No Further Action Letter - #RCDEH0625

LUST:
Global Id: T0606500449
Status: Open - Case Begin Date
Status Date: 10/31/1995

Global Id: T0606500449
Status: Open - Site Assessment
Status Date: 10/31/1995

Global Id: T0606500449
Status: Open - Site Assessment
Status Date: 03/19/1996

Global Id: T0606500449
Status: Completed - Case Closed
Status Date: 06/25/1996

LUST REG 8:
Name: ECONO LUBE 'N' TUNE
Address: 135 WASHBURN CIR
City: CORONA
Region: 8

ECONO LUBE 'N' TUNE (Continued) **1000317971**

County:	Riverside
Regional Board:	Santa Ana Region
Facility Status:	Case Closed
Case Number:	083302783T
Local Case Num:	95932
Case Type:	Soil only
Substance:	Waste Oil
Qty Leaked:	Not reported
Abate Method:	Not reported
Cross Street:	MAIN
Enf Type:	CLOS
Funding:	Not reported
How Discovered:	Tank Closure
How Stopped:	Not reported
Leak Cause:	UNK
Leak Source:	UNK
Global ID:	T0606500449
How Stopped Date:	10/31/1995
Enter Date:	3/19/1996
Date Confirmation of Leak Began:	Not reported
Date Preliminary Assessment Began:	Not reported
Discover Date:	10/31/1995
Enforcement Date:	Not reported
Close Date:	6/25/1996
Date Prelim Assessment Workplan Submitted:	Not reported
Date Pollution Characterization Began:	Not reported
Date Remediation Plan Submitted:	Not reported
Date Remedial Action Underway:	Not reported
Date Post Remedial Action Monitoring:	Not reported
Enter Date:	3/19/1996
GW Qualifies:	Not reported
Soil Qualifies:	Not reported
Operator:	Not reported
Facility Contact:	Not reported
Interim:	Not reported
Oversite Program:	LUST
Latitude:	33.8814766
Longitude:	-117.5665869
MTBE Date:	Not reported
Max MTBE GW:	Not reported
MTBE Concentration:	0
Max MTBE Soil:	Not reported
MTBE Fuel:	0
MTBE Tested:	Not Required to be Tested.
MTBE Class:	*
Staff:	CAB
Staff Initials:	UNK
Lead Agency:	Local Agency
Local Agency:	33000L
Hydr Basin #:	UPPER SANTA ANA VALL
Beneficial:	Not reported
Priority:	Not reported
Cleanup Fund Id:	Not reported
Work Suspended:	Not reported

Summary: Not reported

ECONO LUBE 'N' TUNE (Continued) **1000317971**

RIVERSIDE CO. LUST:

Name:	ECONO LUBE N TUNE
Address:	135 WASHBURN CIRCLE
City,State,Zip:	CORONA, CA
Region:	RIVERSIDE
Facility ID:	95932
Employee:	Malloy
Site Closed:	Yes
Case Type:	Drinking Water Aquifer affected
Facility Status:	closed/action completed
Casetype Decode:	An Aquifer used for Drinking Water supply has been contaminated.
Fstatus Decode:	Closed/Action completed

HIST CORTESE:

edr_fname:	ECONO LUBE 'N' TUNE
edr_fadd1:	135 WASHBURN
City,State,Zip:	CORONA, CA 91720
Region:	CORTESE
Facility County Code:	33
Reg By:	LTNKA
Reg Id:	083302783T

HWTS:

Name:	ECONO LUBE N TUNE
Address:	135 WASHBURN CIR
Address 2:	Not reported
City,State,Zip:	CORONA, CA 92882
EPA ID:	CAL000299476
Inactive Date:	11/09/2007
Create Date:	10/14/2005
Last Act Date:	Not reported
Mailing Name:	Not reported
Mailing Address:	135 WASHBURN CIR
Mailing Address 2:	Not reported
Mailing City,State,Zip:	CORONA, CA 928822024
Owner Name:	CHUN LEE
Owner Address:	15951 LAKEFIELD DR
Owner Address 2:	Not reported
Owner City,State,Zip:	LA MIRADA, CA 906380000
Owner Phone:	Not reported
Owner Fax:	Not reported
Contact Name:	EDDIE QUIROZ
Contact Address:	319 S VICTORIA AVE
Contact Address 2:	Not reported
City,State,Zip:	CORONA, CA 928791430
Contact Phone:	Not reported
Contact Fax:	Not reported
Facility Status:	Inactive
Facility Type:	PERMANENT
Category:	STATE
Latitude:	33.881231
Longitude:	-117.566559

NAICS:

EPA ID:	CAL000299476
Create Date:	2005-10-14 14:02:56.903

ECONO LUBE 'N' TUNE (Continued) **1000317971**

NAICS Code:	811111
NAICS Description:	General Automotive Repair
Issued EPA ID Date:	2005-10-14 14:02:56.85700
Inactive Date:	2007-11-09 00:00:00
Facility Name:	ECONO LUBE N TUNE
Facility Address:	135 WASHBURN CIR
Facility Address 2:	Not reported
Facility City:	CORONA
Facility County:	Not reported
Facility State:	CA
Facility Zip:	928822024

CERS:

Name:	ECONO LUBE N TUNE
Address:	135 WASHBURN CIR
City,State,Zip:	CORONA, CA 91720
Site ID:	885484
CERS ID:	T0606500449
CERS Description:	Leaking Underground Storage Tank Cleanup Site

Affiliation:

Affiliation Type Desc:	Local Agency Caseworker
Entity Name:	SHARON BOLTINGHOUSE - RIVERSIDE COUNTY
Entity Title:	Not reported
Affiliation Address:	3880 LEMON ST SUITE 200
Affiliation City:	RIVERSIDE
Affiliation State:	CA
Affiliation Country:	Not reported
Affiliation Zip:	Not reported
Affiliation Phone:	,

Affiliation Type Desc:	Regional Board Caseworker
Entity Name:	JESSICA LAW - SANTA ANA RWQCB (REGION 8)
Entity Title:	Not reported
Affiliation Address:	3737 Main Street, Suite 500
Affiliation City:	RIVERSIDE
Affiliation State:	CA
Affiliation Country:	Not reported
Affiliation Zip:	Not reported
Affiliation Phone:	9517824381,

O112 **ECONO LUBE N TUNE** **Cortese** **S113150604**
NNE **135 WASHBURN CIR** **HWTS** **N/A**
1/4-1/2 **CORONA, CA 92882** **HAZNET**
0.255 mi.
1344 ft. **Site 8 of 8 in cluster O**

Relative:
Lower

Actual:
614 ft.

CORTESE:

Name:	ECONO LUBE N TUNE
Address:	135 WASHBURN CIR
City,State,Zip:	CORONA, CA 91720
Region:	CORTESE
Envirostor Id:	Not reported
Global ID:	T0606500449
Site/Facility Type:	LUST CLEANUP SITE
Cleanup Status:	COMPLETED - CASE CLOSED

ECONO LUBE N TUNE (Continued) **S113150604**

Status Date:	Not reported
Site Code:	Not reported
Latitude:	Not reported
Longitude:	Not reported
Owner:	Not reported
Enf Type:	Not reported
Swat R:	Not reported
Flag:	active
Order No:	Not reported
Waste Discharge System No:	Not reported
Effective Date:	Not reported
Region 2:	Not reported
WID Id:	Not reported
Solid Waste Id No:	Not reported
Waste Management Uit Name:	Not reported
File Name:	Active Open

HWTS:

Name:	ECONO LUBE N TUNE
Address:	135 WASHBURN CIR
Address 2:	Not reported
City,State,Zip:	CORONA, CA 92882
EPA ID:	CAL000326936
Inactive Date:	Not reported
Create Date:	11/20/2007
Last Act Date:	Not reported
Mailing Name:	Not reported
Mailing Address:	135 WASHBURN CIR
Mailing Address 2:	Not reported
Mailing City,State,Zip:	CORONA, CA 928820000
Owner Name:	STEVEN KANG
Owner Address:	135 WASHBURN CIR
Owner Address 2:	Not reported
Owner City,State,Zip:	CORONA, CA 928820000
Owner Phone:	Not reported
Owner Fax:	Not reported
Contact Name:	STEVEN KANG
Contact Address:	135 WASHBURN CIR
Contact Address 2:	Not reported
City,State,Zip:	CORONA, CA 928820000
Contact Phone:	Not reported
Contact Fax:	Not reported
Facility Status:	Active
Facility Type:	PERMANENT
Category:	STATE
Latitude:	33.881231
Longitude:	-117.566559

NAICS:

EPA ID:	CAL000326936
Create Date:	2007-11-20 15:51:54.940
NAICS Code:	99999
NAICS Description:	Not Otherwise Specified
Issued EPA ID Date:	2007-11-20 15:51:54.92300
Inactive Date:	Not reported
Facility Name:	ECONO LUBE N TUNE
Facility Address:	135 WASHBURN CIR

ECONO LUBE N TUNE (Continued) **S113150604**

Facility Address 2:	Not reported
Facility City:	CORONA
Facility County:	Not reported
Facility State:	CA
Facility Zip:	928822024

HAZNET:

Name:	ECONO LUBE N TUNE
Address:	135 WASHBURN CIR
Address 2:	Not reported
City,State,Zip:	CORONA, CA 928822024
Contact:	STEVEN KANG
Telephone:	9517341160
Mailing Name:	Not reported
Mailing Address:	135 WASHBURN CIR
Year:	2017
Gepaid:	CAL000326936
TSD EPA ID:	CAL000330453
CA Waste Code:	352 - Other organic solids
Disposal Method:	H010 - Metals Recovery Including Retoring,Smelting,Chemicals,Ect
Tons:	0.15
Year:	2008
Gepaid:	CAL000326936
TSD EPA ID:	CAT080013352
CA Waste Code:	135 - Unspecified aqueous solution
Disposal Method:	H039 - Other Recovery Of Reclamation For Reuse Including Acid Regeneration, Organics Recovery Ect
Tons:	0.042

Additional Information:

Year:	2017
Gen EPA ID:	CAL000326936
Shipment Date:	20171130
Creation Date:	6/13/2018 18:31:23
Receipt Date:	20171130
Manifest ID:	018250418JJK
Trans EPA ID:	CAL000330453
Trans Name:	CLEANTECH ENVIRONMENTAL INC
Trans 2 EPA ID:	Not reported
Trans 2 Name:	Not reported
TSDF EPA ID:	CAL000330453
Trans Name:	CLEANTECH ENVIRONMENTAL
TSDF Alt EPA ID:	Not reported
TSDF Alt Name:	Not reported
Waste Code Description:	352 - Other organic solids
RCRA Code:	Not reported
Meth Code:	H010 - Metals Recovery Including Retoring,Smelting,Chemicals,Ect
Quantity Tons:	0.15
Waste Quantity:	300
Quantity Unit:	P
Additional Code 1:	Not reported

ECONO LUBE N TUNE (Continued) **S113150604**

Additional Code 2: Not reported
Additional Code 3: Not reported
Additional Code 4: Not reported
Additional Code 5: Not reported

Additional Information:
Year: 2008
Gen EPA ID: CAL000326936

Shipment Date: 20080122
Creation Date: 3/28/2008 18:30:13
Receipt Date: 20080130
Manifest ID: 003559742JJK
Trans EPA ID: CAD028277036
Trans Name: ASBURY ENVIRONMENTAL SERVICES
Trans 2 EPA ID: Not reported
Trans 2 Name: Not reported
TSDF EPA ID: CAT080013352
Trans Name: DEMENNO / KERDOON
TSDF Alt EPA ID: Not reported
TSDF Alt Name: Not reported
Waste Code Description: 135 - Unspecified aqueous solution
RCRA Code: Not reported
Meth Code: H039 - Other Recovery Of Reclamation For Reuse Including Acid Regeneration, Organics Recovery Ect
Quantity Tons: 0.042
Waste Quantity: 10
Quantity Unit: G
Additional Code 1: Not reported
Additional Code 2: Not reported
Additional Code 3: Not reported
Additional Code 4: Not reported
Additional Code 5: Not reported

P113 **THOMAS RANCH** **SEMS** **1000296452**
ESE **S GREEN RD & W SERFAS CLUB DR** **CAD980886832**
1/4-1/2 **CORONA, CA 92882**
0.265 mi.
1401 ft. **Site 3 of 3 in cluster P**

Relative:
Higher

Actual:
681 ft.

SEMS:
Site ID: 0902192
EPA ID: CAD980886832
Name: THOMAS RANCH
Address: S GREEN RD & W SERFAS CLUB DR
Address 2: WEST OF CITY
City,State,Zip: CORONA, CA 92882
Cong District: 37
FIPS Code: 06065
Latitude: 33.875
Longitude: -117.563333
FF: N
NPL: Not on the NPL
Non NPL Status: Other Cleanup Activity: State-Lead Cleanup

SEMS Detail:
Region: 09
Site ID: 0902192

THOMAS RANCH (Continued) **1000296452**

EPA ID:	CAD980886832
Site Name:	THOMAS RANCH
NPL:	N
FF:	N
OU:	00
Action Code:	HR
Action Name:	HAZRANK
SEQ:	1
Start Date:	Not reported
Finish Date:	1985-08-01 05:00:00
Qual:	Not reported
Current Action Lead:	St Perf

Region:	09
Site ID:	0902192
EPA ID:	CAD980886832
Site Name:	THOMAS RANCH
NPL:	N
FF:	N
OU:	00
Action Code:	VA
Action Name:	OTHR CLEANUP
SEQ:	1
Start Date:	2000-10-01 04:00:00
Finish Date:	Not reported
Qual:	L
Current Action Lead:	St Perf

Region:	09
Site ID:	0902192
EPA ID:	CAD980886832
Site Name:	THOMAS RANCH
NPL:	N
FF:	N
OU:	00
Action Code:	PA
Action Name:	PA
SEQ:	1
Start Date:	Not reported
Finish Date:	1985-08-01 05:00:00
Qual:	H
Current Action Lead:	St Perf

Region:	09
Site ID:	0902192
EPA ID:	CAD980886832
Site Name:	THOMAS RANCH
NPL:	N
FF:	N
OU:	00
Action Code:	DS
Action Name:	DISCVRY
SEQ:	1
Start Date:	1985-08-01 05:00:00
Finish Date:	1985-08-01 05:00:00
Qual:	Not reported
Current Action Lead:	St Perf

THOMAS RANCH (Continued) **1000296452**

Region: 09
Site ID: 0902192
EPA ID: CAD980886832
Site Name: THOMAS RANCH
NPL: N
FF: N
OU: 00
Action Code: SI
Action Name: SI
SEQ: 1
Start Date: Not reported
Finish Date: 1985-08-01 05:00:00
Qual: H
Current Action Lead: St Perf

Region: 09
Site ID: 0902192
EPA ID: CAD980886832
Site Name: THOMAS RANCH
NPL: N
FF: N
OU: 00
Action Code: SI
Action Name: SI
SEQ: 2
Start Date: Not reported
Finish Date: 1990-08-06 04:00:00
Qual: L
Current Action Lead: EPA Perf

Region: 09
Site ID: 0902192
EPA ID: CAD980886832
Site Name: THOMAS RANCH
NPL: N
FF: N
OU: 00
Action Code: OO
Action Name: SITE REASS
SEQ: 1
Start Date: 2000-08-15 04:00:00
Finish Date: 2001-06-06 04:00:00
Qual: H
Current Action Lead: St Perf

Region: 09
Site ID: 0902192
EPA ID: CAD980886832
Site Name: THOMAS RANCH
NPL: N
FF: N
OU: 00
Action Code: OO
Action Name: SITE REASS
SEQ: 2
Start Date: Not reported
Finish Date: 2006-04-12 04:00:00

THOMAS RANCH (Continued) **1000296452**

Qual: L
Current Action Lead: St Perf

R114 **TEXACO CORONA** **LUST** **S101589851**
West **625 W SIXTH ST** **SWEEPS UST** **N/A**
1/4-1/2 **CORONA, CA 91760** **CA FID UST**
0.285 mi.
1506 ft. **Site 1 of 11 in cluster R**

Relative:
Higher

Actual:
670 ft.

RIVERSIDE CO. LUST:
Name: TEXACO STANFIELD
Address: 625 W SIXTH ST
City,State,Zip: CORONA, CA
Region: RIVERSIDE
Facility ID: 90585
Employee: Winters
Site Closed: Yes
Case Type: Drinking Water Aquifer affected
Facility Status: closed/action completed
Casetype Decode: An Aquifer used for Drinking Water supply has been contaminated.
Fstatus Decode: Closed/Action completed

SWEEPS UST:
Name: TEXACO CORONA
Address: 625 W SIXTH ST
City: CORONA
Status: Active
Comp Number: 19
Number: 1
Board Of Equalization: 44-017796
Referral Date: 02-09-93
Action Date: 02-09-93
Created Date: 09-15-88
Owner Tank Id: 000083
SWRCB Tank Id: 33-000-000019-000001
Tank Status: A
Capacity: 6000
Active Date: 02-09-93
Tank Use: M.V. FUEL
STG: P
Content: DIESEL
Number Of Tanks: 6

Name: TEXACO CORONA
Address: 625 W SIXTH ST
City: CORONA
Status: Active
Comp Number: 19
Number: 1
Board Of Equalization: 44-017796
Referral Date: 02-09-93
Action Date: 02-09-93
Created Date: 09-15-88
Owner Tank Id: 000083
SWRCB Tank Id: 33-000-000019-000002
Tank Status: A

TEXACO CORONA (Continued) **S101589851**

Capacity: 6000
Active Date: 02-09-93
Tank Use: M.V. FUEL
STG: P
Content: LEADED
Number Of Tanks: Not reported

Name: TEXACO CORONA
Address: 625 W SIXTH ST
City: CORONA
Status: Active
Comp Number: 19
Number: 1
Board Of Equalization: 44-017796
Referral Date: 02-09-93
Action Date: 02-09-93
Created Date: 09-15-88
Owner Tank Id: 000083
SWRCB Tank Id: 33-000-000019-000003
Tank Status: A
Capacity: 6000
Active Date: 02-09-93
Tank Use: M.V. FUEL
STG: P
Content: LEADED
Number Of Tanks: Not reported

Name: TEXACO CORONA
Address: 625 W SIXTH ST
City: CORONA
Status: Active
Comp Number: 19
Number: 1
Board Of Equalization: 44-017796
Referral Date: 02-09-93
Action Date: 02-09-93
Created Date: 09-15-88
Owner Tank Id: 000083
SWRCB Tank Id: 33-000-000019-000004
Tank Status: A
Capacity: 4000
Active Date: 02-09-93
Tank Use: M.V. FUEL
STG: P
Content: REG UNLEADED
Number Of Tanks: Not reported

Name: TEXACO CORONA
Address: 625 W SIXTH ST
City: CORONA
Status: Active
Comp Number: 19
Number: 1
Board Of Equalization: 44-017796
Referral Date: 02-09-93
Action Date: 02-09-93
Created Date: 09-15-88

TEXACO CORONA (Continued) **S101589851**

Owner Tank Id: 000083
SWRCB Tank Id: 33-000-000019-000005
Tank Status: A
Capacity: 4000
Active Date: 02-09-93
Tank Use: M.V. FUEL
STG: P
Content: REG UNLEADED
Number Of Tanks: Not reported

Name: TEXACO CORONA
Address: 625 W SIXTH ST
City: CORONA
Status: Active
Comp Number: 19
Number: 1
Board Of Equalization: 44-017796
Referral Date: 02-09-93
Action Date: 02-09-93
Created Date: 09-15-88
Owner Tank Id: 000083
SWRCB Tank Id: 33-000-000019-000006
Tank Status: A
Capacity: 250
Active Date: 02-09-93
Tank Use: OIL
STG: W
Content: WASTE OIL
Number Of Tanks: Not reported

CA FID UST:
Facility ID: 33000277
Regulated By: UTNKA
Regulated ID: Not reported
Cortese Code: Not reported
SIC Code: Not reported
Facility Phone: 7147351172
Mail To: Not reported
Mailing Address: 625 W SIXTH ST
Mailing Address 2: Not reported
Mailing City,St,Zip: CORONA 91760
Contact: Not reported
Contact Phone: Not reported
DUNs Number: Not reported
NPDES Number: Not reported
EPA ID: Not reported
Comments: Not reported
Status: Active

R115
West
1/4-1/2
0.285 mi.
1506 ft.

Relative:
Higher

Actual:
670 ft.

CORONA GAS
625 W 6TH ST
CORONA, CA 92882

Site 2 of 11 in cluster R

Database(s): LUST, CERS HAZ WASTE, HIST UST, CERS TANKS, Cortese, HWTS, HAZNET, CERS

EDR ID Number: U001569116
EPA ID Number: N/A

LUST:

Name:	TEXACO STANFIELD
Address:	625 W 6TH ST
City,State,Zip:	CORONA, CA 91720
Lead Agency:	RIVERSIDE COUNTY
Case Type:	LUST Cleanup Site

Geo Track:

Global Id:	T0606500197
Latitude:	33.876499
Longitude:	-117.573626
Status:	Completed - Case Closed
Status Date:	05/25/2004
Case Worker:	RIV
RB Case Number:	083301586T
Local Agency:	RIVERSIDE COUNTY
File Location:	Local Agency Warehouse
Local Case Number:	90585
Potential Media Affect:	Soil
Potential Contaminants of Concern:	Gasoline
EPA Region:	9
Coordinate Source:	Google Geocode
Quantity Released Gallons:	Not reported
Begin Date:	05/30/1989
Leak Reported Date:	07/03/1990
How Discovered:	Tank Tightness Test
How Discovered Description:	Not reported
Discharge Source:	Piping
Discharge Cause:	Unknown
Stop Method:	Close and Remove Tank
Stop Description:	Not reported
No Further Action Date:	05/25/2004
CA Water Watershed Name:	Santa Ana River - Middle Santa Ana River - Temescal (801.25)
Dwr Groundwater Subbasin Name:	Upper Santa Ana Valley - Temescal (8-002.09)
Disadvantaged Community:	Not reported
CA Enviroscreen 3 Score:	91-95%
CA Enviroscreen 4 Score:	90-95%
Military DOD Site:	No
Facility Project Subtype:	Not reported
RWQCB Region:	SANTA ANA RWQCB (REGION 8)
Claim Number:	2010
Claim Status:	Active
Site History:	Not reported

LUST:

Global Id:	T0606500197
Contact Type:	Regional Board Caseworker
Contact Name:	MIGUEL OVIEDO
Organization Name:	SANTA ANA RWQCB (REGION 8)
Address:	3737 Main Street, Suite 500
City:	RIVERSIDE

CORONA GAS (Continued) **U001569116**

Email: miguel.oviedo@waterboards.ca.gov
Phone Number: 9517823238

Global Id: T0606500197
Contact Type: Local Agency Caseworker - Primary Caseworker
Contact Name: Riverside County LOP
Organization Name: RIVERSIDE COUNTY
Address: 3880 LEMON ST SUITE 200
City: RIVERSIDE
Email: Not reported
Phone Number: 9519558980

LUST:
Global Id: T0606500197
Action Type: ENFORCEMENT
Date: 05/18/2004
Action: File review - #RCDEH uploads site file

Global Id: T0606500197
Action Type: Other
Date: 05/30/1989
Action: Leak Discovery

Global Id: T0606500197
Action Type: Other
Date: 07/03/1990
Action: Leak Reported

Global Id: T0606500197
Action Type: ENFORCEMENT
Date: 05/19/2004
Action: Closure/No Further Action Letter

Global Id: T0606500197
Action Type: Other
Date: 05/30/1989
Action: Leak Stopped

LUST:
Global Id: T0606500197
Status: Open - Case Begin Date
Status Date: 05/30/1989

Global Id: T0606500197
Status: Open - Site Assessment
Status Date: 06/27/1990

Global Id: T0606500197
Status: Open - Site Assessment
Status Date: 05/31/1991

Global Id: T0606500197
Status: Open - Site Assessment
Status Date: 01/03/1997

Global Id: T0606500197

CORONA GAS (Continued) **U001569116**

Status: Open - Remediation
Status Date: 01/29/1998

Global Id: T0606500197
Status: Open - Remediation
Status Date: 02/03/2003

Global Id: T0606500197
Status: Completed - Case Closed
Status Date: 05/25/2004

CERS HAZ WASTE:
Name: CORONA GAS
Address: 625 W 6TH ST
City,State,Zip: CORONA, CA 92882
Site ID: 390586
CERS ID: 10504885
CERS Description: Hazardous Waste Generator

HIST UST:
Name: FAYEZ ARCO
Address: 625 W 6TH STREET
City,State,Zip: CORONA, CA 91720
File Number: 0001f54d

URL:
Region: STATE
Facility ID: 00000001526
Facility Type: Gas Station
Other Type: Not reported
Contact Name: FAYEZ SEDRAK
Telephone: 7147351172
Owner Name: CLYDE B. STANFIELD
Owner Address: 1570 N. ALBRIGHT AVENUE
Owner City,St,Zip: UPLAND, CA 91786
Total Tanks: 0006

Tank Num: 001
Container Num: 1
Year Installed: 1981
Tank Capacity: 00006000
Tank Used for: PRODUCT
Type of Fuel: DIESEL
Container Construction Thickness: Not reported
Leak Detection: Stock Inventor

Tank Num: 002
Container Num: 2
Year Installed: Not reported
Tank Capacity: 00006000
Tank Used for: PRODUCT
Type of Fuel: REGULAR
Container Construction Thickness: Not reported
Leak Detection: Stock Inventor

CORONA GAS (Continued) **U001569116**

Tank Num:	003
Container Num:	3
Year Installed:	Not reported
Tank Capacity:	00006000
Tank Used for:	PRODUCT
Type of Fuel:	PREMIUM
Container Construction Thickness:	Not reported
Leak Detection:	Stock Inventor

Tank Num:	004
Container Num:	4
Year Installed:	Not reported
Tank Capacity:	00004000
Tank Used for:	PRODUCT
Type of Fuel:	UNLEADED
Container Construction Thickness:	Not reported
Leak Detection:	Stock Inventor

Tank Num:	005
Container Num:	5
Year Installed:	Not reported
Tank Capacity:	00004000
Tank Used for:	PRODUCT
Type of Fuel:	UNLEADED
Container Construction Thickness:	Not reported
Leak Detection:	Stock Inventor

Tank Num:	006
Container Num:	6
Year Installed:	Not reported
Tank Capacity:	00000000
Tank Used for:	WASTE
Type of Fuel:	WASTE OIL
Container Construction Thickness:	Not reported
Leak Detection:	Visual

Click here for Geo Tracker PDF:

CERS TANKS:

Name:	CORONA GAS
Address:	625 W 6TH ST
City,State,Zip:	CORONA, CA 92882
Site ID:	390586
CERS ID:	10504885
CERS Description:	Underground Storage Tank

CORTESE:

Name:	TEXACO STANFIELD
Address:	625 W 6TH ST
City,State,Zip:	CORONA, CA 91720
Region:	CORTESE
Envirostor Id:	Not reported
Global ID:	T0606500197
Site/Facility Type:	LUST CLEANUP SITE
Cleanup Status:	COMPLETED - CASE CLOSED
Status Date:	Not reported

CORONA GAS (Continued) **U001569116**

Site Code:	Not reported
Latitude:	Not reported
Longitude:	Not reported
Owner:	Not reported
Enf Type:	Not reported
Swat R:	Not reported
Flag:	active
Order No:	Not reported
Waste Discharge System No:	Not reported
Effective Date:	Not reported
Region 2:	Not reported
WID Id:	Not reported
Solid Waste Id No:	Not reported
Waste Management Uit Name:	Not reported
File Name:	Active Open

HWTS:

Name:	CORONA GAS
Address:	625 W 6TH ST
Address 2:	Not reported
City,State,Zip:	CORONA, CA 92882
EPA ID:	CAL000396247
Inactive Date:	06/30/2016
Create Date:	04/24/2014
Last Act Date:	Not reported
Mailing Name:	Not reported
Mailing Address:	625 W 6TH ST
Mailing Address 2:	Not reported
Mailing City,State,Zip:	CORONA, CA 928820000
Owner Name:	BAHAA MAKHLOOF
Owner Address:	625 W 6TH ST
Owner Address 2:	Not reported
Owner City,State,Zip:	CORONA, CA 928830000
Owner Phone:	Not reported
Owner Fax:	Not reported
Contact Name:	BAHAA MAKHLOOF
Contact Address:	27257 COLT DR
Contact Address 2:	Not reported
City,State,Zip:	CORONA, CA 928830000
Contact Phone:	Not reported
Contact Fax:	Not reported
Facility Status:	Inactive
Facility Type:	PERMANENT
Category:	STATE
Latitude:	33.87654
Longitude:	-117.573588

NAICS:

EPA ID:	CAL000396247
Create Date:	2014-04-24 09:25:04.903
NAICS Code:	44719
NAICS Description:	Other Gasoline Stations
Issued EPA ID Date:	2014-04-24 09:25:04.88000
Inactive Date:	2016-06-30 00:00:00
Facility Name:	CORONA GAS
Facility Address:	625 W 6TH ST
Facility Address 2:	Not reported

CORONA GAS (Continued) **U001569116**

Facility City: CORONA
Facility County: Not reported
Facility State: CA
Facility Zip: 92882

HAZNET:
Name: CORONA GAS
Address: 625 W 6TH ST
Address 2: Not reported
City,State,Zip: CORONA, CA 92882
Contact: BAHAA MAKHLOOF
Telephone: 9512756528
Mailing Name: Not reported
Mailing Address: 625 W 6TH ST

Year: 2016
Gepaid: CAL000396247
TSD EPA ID: CAD028409019
CA Waste Code: 241 - Tank bottom waste
Disposal Method: H135 - Discharge To Sewer/Potw Or Npdes(With Prior Storage--With Or Without Treatment)
Tons: 0.31275

CERS:
Name: CORONA GAS
Address: 625 W 6TH ST
City,State,Zip: CORONA, CA 92882
Site ID: 390586
CERS ID: 10504885
CERS Description: Chemical Storage Facilities

Violations:
Site ID: 390586
Site Name: Corona gas
Violation Date: 07-30-2015
Citation: HSC 6.7 25291 - California Health and Safety Code, Chapter 6.7, Section(s) 25291
Violation Description: Failure to maintain under-dispenser containment, sumps, and/or other secondary containment in good condition and/or free of debris/liquid.
Violation Notes: Returned to compliance on 09/06/2016.
Violation Division: Riverside County Department of Env Health
Violation Program: UST
Violation Source: CERS,

Site ID: 390586
Site Name: Corona gas
Violation Date: 05-13-2020
Citation: HSC 6.95 25508(a)(1) - California Health and Safety Code, Chapter 6.95, Section(s) 25508(a)(1)
Violation Description: Failure to complete and electronically submit a site map with all required content.
Violation Notes: Returned to compliance on 11/24/2020. Failure to complete and electronically submit a site map with all required content. Update your site map and submit into CERS, ensure all required elements are included: North Orientation, Loading areas, Internal Roads, Adjacent

CORONA GAS (Continued) **U001569116**

streets, Storm and sewer drains, Access and exit points, Emergency shutoffs, Evacuation staging areas, Hazardous Materials handling and storage locations and, Emergency Response Equipment (hydrants, riser, alarm panel, extinguishers, spill kit, ect.). All text must be oriented in the same direction and a legend is required if using symbols. If hand drawn use a straight edge. Submit by 6/15/20. * Submitted on 11/24/20

Violation Division: Corona Fire Department
Violation Program: HMRRP
Violation Source: CERS,

Site ID: 390586
Site Name: Corona gas
Violation Date: 07-31-2019
Citation: 23 CCR 16 2715(c)(2) - California Code of Regulations, Title 23, Chapter 16, Section(s) 2715(c)(2)
Violation Description: Failure to have at least one facility employee present during operating hours that has been trained in the proper operation and maintenance of the UST system by a designated operator (DO).
Violation Notes: Returned to compliance on 09/03/2019. No D.O. training has been performed within the past year. Owner/operator shall have training performed for at least one employee during each shift and maintain documentation
Violation Division: Riverside County Department of Env Health
Violation Program: UST
Violation Source: CERS,

Site ID: 390586
Site Name: Corona gas
Violation Date: 09-06-2016
Citation: 23 CCR 16 2636(f)(2) - California Code of Regulations, Title 23, Chapter 16, Section(s) 2636(f)(2)
Violation Description: Failure of the line leak detector (LLD) monitoring pressurized piping to meet one or more of the following requirements:Monitor at least hourly.Be capable of detecting a release of 3.0 gallons per hour at 10 p.s.i.g. Restrict or shut off the flow of product through the piping when a leak is detected.
Violation Notes: Returned to compliance on 09/06/2016.
Violation Division: Riverside County Department of Env Health
Violation Program: UST
Violation Source: CERS,

Site ID: 390586
Site Name: Corona gas
Violation Date: 08-04-2021
Citation: HSC 6.7 25292.2(a) - California Health and Safety Code, Chapter 6.7, Section(s) 25292.2(a)
Violation Description: Failure to submit and maintain complete and current Certification of Financial Responsibility or other mechanism of financial assurance.
Violation Notes: Returned to compliance on 01/25/2022. The financial responsibility paperwork is expired. Owner/operator shall update the financial responsibility paperwork.
Violation Division: Riverside County Department of Env Health
Violation Program: UST
Violation Source: CERS,

Site ID: 390586

CORONA GAS (Continued) **U001569116**

Site Name:	Corona gas
Violation Date:	07-31-2019
Citation:	HSC 6.7 25284, 25286 - California Health and Safety Code, Chapter 6.7, Section(s) 25284, 25286
Violation Description:	Failure to submit a complete and accurate application for a permit to operate a UST, or for renewal of the permit.
Violation Notes:	Returned to compliance on 09/03/2019. Observed "Yes" checked on CERS for pipeline integrity testing checked on the CERS Website, when this testing is not required or being performed. Own/Operator shall change this to "No" or leave blank.
Violation Division:	Riverside County Department of Env Health
Violation Program:	UST
Violation Source:	CERS,
Site ID:	390586
Site Name:	Corona gas
Violation Date:	11-17-2020
Citation:	HSC 6.95 25508.2 - California Health and Safety Code, Chapter 6.95, Section(s) 25508.2
Violation Description:	Failure to annually review and electronically certify that the business plan is complete and accurate on or before the annual due date.
Violation Notes:	Returned to compliance on 11/24/2020. OBSERVATION: A current Hazardous Materials Business plan has not been submitted into CERS in its entirety since 2017. CORRRECTIVE ACTION: Review and update to the business plan. At least once every year, the owner or operator of a business that is subject to the requirements of this chapter shall certify to the DEH and the Corona Fire Department that a review of the business plan was made and that any necessary changes have been made to the plan. Any changes to the business plan shall be submitted electronically to CERS. Email john.brown@coronaca.gov when a hazardous materials business plan is submitted into CERS for review and approval within 30 days of this inspection report.
Violation Division:	Corona Fire Department
Violation Program:	HMRRP
Violation Source:	CERS,
Site ID:	390586
Site Name:	Corona gas
Violation Date:	07-30-2015
Citation:	23 CCR 16 2715 - California Code of Regulations, Title 23, Chapter 16, Section(s) 2715
Violation Description:	The owner/operator has failed to comply with one or more of the following: to maintain a copy of the designated operator monthly inspections for the last 12 months and/or maintain a list of trained employees on-site or off-site at a readily available location, if approved by the CUPA.
Violation Notes:	Returned to compliance on 09/06/2016.
Violation Division:	Riverside County Department of Env Health
Violation Program:	UST
Violation Source:	CERS,
Site ID:	390586
Site Name:	Corona gas
Violation Date:	05-13-2020
Citation:	HSC 6.95 25508(a)(1) - California Health and Safety Code, Chapter 6.95, Section(s) 25508(a)(1)

CORONA GAS (Continued) **U001569116**

Violation Description: Failure to annually review and electronically certify that the business plan is complete and accurate on or before the annual due date.
Violation Notes: Returned to compliance on 11/24/2020. Failure to annually review and electronically certify that the business plan is complete and accurate on or before the annual due date. Update and submit a complete hazardous materials business plan into CERS for review and approval by 6/15/2020.
Violation Division: Corona Fire Department
Violation Program: HMRRP
Violation Source: CERS,

Site ID: 390586
Site Name: Corona gas
Violation Date: 07-30-2015
Citation: HSC 6.7 25299 - California Health and Safety Code, Chapter 6.7, Section(s) 25299
Violation Description: Failure to comply with one or more of the operating permit conditions.
Violation Notes: Returned to compliance on 09/06/2016.
Violation Division: Riverside County Department of Env Health
Violation Program: UST
Violation Source: CERS,

Site ID: 390586
Site Name: Corona gas
Violation Date: 08-17-2016
Citation: 23 CCR 16 2715(a) - California Code of Regulations, Title 23, Chapter 16, Section(s) 2715(a)
Violation Description: Failure to notify the CUPA of the designated operator (DO) identification and/or change of the DO within 30 days.
Violation Notes: Returned to compliance on 09/06/2016.
Violation Division: Riverside County Department of Env Health
Violation Program: UST
Violation Source: CERS,

Site ID: 390586
Site Name: Corona gas
Violation Date: 10-18-2017
Citation: 23 CCR 16 2630(d), 2643(f), 2644.1(a)(2) - California Code of Regulations, Title 23, Chapter 16, Section(s) 2630(d), 2643(f), 2644.1(a)(2)
Violation Description: Failure to demonstrate to the CUPA that the equipment and methods used to monitor the UST system are certified by an independent third-party as complying with the standards set forth in 23 CCR 2643(f).
Violation Notes: Returned to compliance on 11/17/2017.
Violation Division: Riverside County Department of Env Health
Violation Program: UST
Violation Source: CERS,

Site ID: 390586
Site Name: Corona gas
Violation Date: 07-31-2019
Citation: HSC 6.7 25292.2(a) - California Health and Safety Code, Chapter 6.7, Section(s) 25292.2(a)
Violation Description: Failure to submit and maintain complete and current Certification of Financial Responsibility or other mechanism of financial assurance.
Violation Notes: Returned to compliance on 09/03/2019. Observed expired certification

CORONA GAS (Continued) **U001569116**

	of responsibility and chief financial officer letter on the CERS Website. Owner/operator shall update financial responsibility paperwork.
Violation Division:	Riverside County Department of Env Health
Violation Program:	UST
Violation Source:	CERS,
Site ID:	390586
Site Name:	Corona gas
Violation Date:	11-17-2021
Citation:	23 CCR 16 2712(b)(1)(G) - California Code of Regulations, Title 23, Chapter 16, Section(s) 2712(b)(1)(G)
Violation Description:	Failure to comply with one or more of the following overfill prevention equipment requirements: Alert the transfer operator when the tank is 90 percent full by restricting the flow into the tank or triggering an audible and visual alarm; or Restrict delivery of flow to the tank at least 30 minutes before the tank overfills, provided the restriction occurs when the tank is filled to no more than 95 percent of capacity; and activate an audible alarm at least five minutes before the tank overfills; or Provide positive shut-off of flow to the tank when the tank is filled to no more than 95 percent of capacity; or Provide positive shut-off of flow to the tank so that none of the fittings located on the top of the tank are exposed to product due to overfilling. Install/retrofit overfill prevention equipment that does not use flow restrictors on vent piping to meet overfill prevention equipment requirements when the overfill prevention equipment is installed, repaired, or replaced on and after October 1, 2018. For USTs installed before October 1, 2018, perform an inspection by October 13, 2018 and every 36 months thereafter. For USTs installed on and after October 1, 2018, perform an inspection at installation and every 36 months thereafter. Inspected within 30 days after a repair to the overfill prevention equipment. Inspected using an applicable manufacturer guidelines, industry codes, engineering standards, or a method approved by a professional engineer. Inspected by a certified UST service technician. Maintain records of overfill prevention equipment inspection for 36 months.
Violation Notes:	Returned to compliance on 11/23/2021.
Violation Division:	Riverside County Department of Env Health
Violation Program:	UST
Violation Source:	CERS,
Site ID:	390586
Site Name:	Corona gas
Violation Date:	09-06-2016
Citation:	HSC 6.7 25290.1(c)(3), 25290.2(c)(3) - California Health and Safety Code, Chapter 6.7, Section(s) 25290.1(c)(3), 25290.2(c)(3)
Violation Description:	Failure to keep water out of the secondary containment of UST systems installed on or after July 1, 2003 and before July 1, 2004, or on or after July 1, 2004.
Violation Notes:	Returned to compliance on 09/06/2016.
Violation Division:	Riverside County Department of Env Health
Violation Program:	UST
Violation Source:	CERS,
Site ID:	390586
Site Name:	Corona gas
Violation Date:	10-18-2017

CORONA GAS (Continued) **U001569116**

Citation: HSC 6.75 25299.30-25299.34 - California Health and Safety Code, Chapter 6.75, Section(s) 25299.30-25299.34
Violation Description: Failure to submit and maintain complete and current Certification of Financial Responsibility or other mechanism of financial assurance.
Violation Notes: Returned to compliance on 01/09/2018.
Violation Division: Riverside County Department of Env Health
Violation Program: UST
Violation Source: CERS,

Site ID: 390586
Site Name: Corona gas
Violation Date: 07-24-2013
Citation: HSC 6.7 25291 - California Health and Safety Code, Chapter 6.7, Section(s) 25291
Violation Description: Failure to maintain under-dispenser containment, sumps, and/or other secondary containment in good condition and/or free of debris/liquid.
Violation Notes: Returned to compliance on 07/24/2013.
Violation Division: Riverside County Department of Env Health
Violation Program: UST
Violation Source: CERS,

Site ID: 390586
Site Name: Corona gas
Violation Date: 07-30-2015
Citation: 23 CCR 16 2636(f)(1) - California Code of Regulations, Title 23, Chapter 16, Section(s) 2636(f)(1)
Violation Description: Failure of the double wall pressurized piping in the under dispenser containment to be continuously monitored by a method that either shuts down the flow of product to the dispenser or activates an audible/visual alarm when a leak is detected.
Violation Notes: Returned to compliance on 09/06/2016.
Violation Division: Riverside County Department of Env Health
Violation Program: UST
Violation Source: CERS,

Site ID: 390586
Site Name: Corona gas
Violation Date: 08-17-2016
Citation: 23 CCR 16 2712 - California Code of Regulations, Title 23, Chapter 16, Section(s) 2712
Violation Description: Failure to comply with any of the applicable requirements of the permit issued for the operation of the UST system.
Violation Notes: Returned to compliance on 09/06/2016.
Violation Division: Riverside County Department of Env Health
Violation Program: UST
Violation Source: CERS,

Site ID: 390586
Site Name: Corona gas
Violation Date: 07-30-2015
Citation: 23 CCR 16 2715(d) - California Code of Regulations, Title 23, Chapter 16, Section(s) 2715(d)
Violation Description: Failure to notify the owner or operator of any condition discovered during the monthly visual inspection that may require follow-up actions.
Violation Notes: Returned to compliance on 09/06/2016.
Violation Division: Riverside County Department of Env Health

CORONA GAS (Continued) **U001569116**

Violation Program: UST
Violation Source: CERS,

Site ID: 390586
Site Name: Corona gas
Violation Date: 10-18-2017
Citation: 23 CCR 16 2712(b) - California Code of Regulations, Title 23, Chapter 16, Section(s) 2712(b)
Violation Description: Failure to maintain records of repairs, lining, and upgrades on site, or off site if approved by the CUPA, for the life of the UST.
Violation Notes: Returned to compliance on 11/17/2017.
Violation Division: Riverside County Department of Env Health
Violation Program: UST
Violation Source: CERS,

Site ID: 390586
Site Name: Corona gas
Violation Date: 07-31-2019
Citation: 40 CFR 1 265.33 - U.S. Code of Federal Regulations, Title 40, Chapter 1, Section(s) 265.33
Violation Description: Failure to test and maintain as necessary all facility communications or alarm systems, fire protection equipment, spill control equipment, and decontamination equipment to assure its proper operation in time of emergency.
Violation Notes: Returned to compliance on 01/22/2020. OBSERVATION: Observed fire extinguisher that expired in May. CORRECTIVE ACTION: Owner/operator shall have extinguisher serviced.
Violation Division: Riverside County Department of Env Health
Violation Program: HW
Violation Source: CERS,

Site ID: 390586
Site Name: Corona gas
Violation Date: 07-30-2015
Citation: 23 CCR 16 2715(c)(2) - California Code of Regulations, Title 23, Chapter 16, Section(s) 2715(c)(2)
Violation Description: Failure to comply with one or more of the following: maintain the spill bucket in good condition, containment free of debris/liquid, and/or to remove the contents of the spill bucket when a release/leak/spill was observed.
Violation Notes: Returned to compliance on 09/06/2016.
Violation Division: Riverside County Department of Env Health
Violation Program: UST
Violation Source: CERS,

Site ID: 390586
Site Name: Corona gas
Violation Date: 07-31-2019
Citation: 22 CCR 12 66262.34(f) - California Code of Regulations, Title 22, Chapter 12, Section(s) 66262.34(f)
Violation Description: Failure to properly label hazardous waste accumulation containers and portable tanks with the following requirements: "Hazardous Waste", name and address of the generator, physical and chemical characteristics of the Hazardous Waste, and starting accumulation date.
Violation Notes: Returned to compliance on 07/31/2019. OBSERVATION: Observed faded labels on the UST testing water barrel. CORRECTIVE ACTION:

CORONA GAS (Continued) **U001569116**

	Owner/operator shall re-label hazardous waste containers with all the required information. Label shall include at least: the words "hazardous waste", generator name and address, accumulation start date, composition and physical state of waste, and hazardous property statement. Submit photos to this department, if applicable. CORRECTED ON SITE.
Violation Division:	Riverside County Department of Env Health
Violation Program:	HW
Violation Source:	CERS,
Site ID:	390586
Site Name:	Corona gas
Violation Date:	01-06-2022
Citation:	HSC 6.7 25292.2(a) - California Health and Safety Code, Chapter 6.7, Section(s) 25292.2(a)
Violation Description:	Failure to submit and maintain complete and current Certification of Financial Responsibility or other mechanism of financial assurance.
Violation Notes:	Returned to compliance on 01/25/2022. Owner/operator failed to update the Financial Responsibility and Letter From Chief Financial Officer forms on the CERS Website. Owner/operator shall update forms. See CERS for correction notes.
Violation Division:	Riverside County Department of Env Health
Violation Program:	UST
Violation Source:	CERS,
Site ID:	390586
Site Name:	Corona gas
Violation Date:	05-13-2020
Citation:	HSC 6.95 25508(a)(1) - California Health and Safety Code, Chapter 6.95, Section(s) 25508(a)(1)
Violation Description:	Failure to complete and electronically submit hazardous material inventory information for all reportable hazardous materials on site at or above reportable quantities.
Violation Notes:	Returned to compliance on 11/24/2020. Failure to complete and electronically submit hazardous material inventory information for all reportable hazardous materials on site at or above reportable quantities. Update Hazardous materials inventories on site and submit into CERS for review and approval by 6/15/20.
Violation Division:	Corona Fire Department
Violation Program:	HMRRP
Violation Source:	CERS,
Site ID:	390586
Site Name:	Corona gas
Violation Date:	01-06-2022
Citation:	HSC 6.7 25284, 25286 - California Health and Safety Code, Chapter 6.7, Section(s) 25284, 25286
Violation Description:	Failure to submit a complete and accurate application for a permit to operate a UST, or for renewal of the permit.
Violation Notes:	Returned to compliance on 01/25/2022. Owner/Operator failed to update the Designated Operator form on the CERS Website and to check "No" for audible/visual alarm for overfill prevention (overfill prevention testing indicates only fill tube shut off valves are used). Owner/operator shall make corrections on CERS.
Violation Division:	Riverside County Department of Env Health
Violation Program:	UST
Violation Source:	CERS,

CORONA GAS (Continued) **U001569116**

Site ID:	390586
Site Name:	Corona gas
Violation Date:	09-03-2019
Citation:	40 CFR 1 265.33 - U.S. Code of Federal Regulations, Title 40, Chapter 1, Section(s) 265.33
Violation Description:	Failure to test and maintain as necessary all facility communications or alarm systems, fire protection equipment, spill control equipment, and decontamination equipment to assure its proper operation in time of emergency.
Violation Notes:	Returned to compliance on 01/22/2020.
Violation Division:	Riverside County Department of Env Health
Violation Program:	HW
Violation Source:	CERS,

Site ID:	390586
Site Name:	Corona gas
Violation Date:	07-30-2015
Citation:	23 CCR 16 2715(a) - California Code of Regulations, Title 23, Chapter 16, Section(s) 2715(a)
Violation Description:	The owner/operator has failed to designate an UST operator or to inform the CUPA or any change in the designated UST operator(s) within 30 days after a change.
Violation Notes:	Returned to compliance on 09/06/2016.
Violation Division:	Riverside County Department of Env Health
Violation Program:	UST
Violation Source:	CERS,

Site ID:	390586
Site Name:	Corona gas
Violation Date:	07-30-2015
Citation:	HSC 6.7 25286(a) - California Health and Safety Code, Chapter 6.7, Section(s) 25286(a)
Violation Description:	Failure to submit an complete and accurate application for a permit to operate an underground storage tank, or for renewal of the permit.
Violation Notes:	Returned to compliance on 09/06/2016.
Violation Division:	Riverside County Department of Env Health
Violation Program:	UST
Violation Source:	CERS,

Site ID:	390586
Site Name:	Corona gas
Violation Date:	11-17-2020
Citation:	HSC 6.95 25505(c) - California Health and Safety Code, Chapter 6.95, Section(s) 25505(c)
Violation Description:	Failure to have a business plan readily available to personnel of the business or the unified program facility with responsibilities for emergency response or training.
Violation Notes:	Returned to compliance on 07/26/2021. OBSERVATION: No current hazardous materials business plan was available on site. CORRECTIVE ACTION: A copy of the approved Business Plan shall be maintained on-site, clearly identified and easily accessible to employees, to clear violation send a clear photo of the Hazardous Business Plan in its location on site to john.brown@coronaca.gov within 30 days of this inspection report.
Violation Division:	Corona Fire Department
Violation Program:	HMRRP
Violation Source:	CERS,

CORONA GAS (Continued) **U001569116**

Site ID:	390586
Site Name:	Corona gas
Violation Date:	08-04-2021
Citation:	23 CCR 16 2712(b)(1)(F) - California Code of Regulations, Title 23, Chapter 16, Section(s) 2712(b)(1)(F)
Violation Description:	"Failure to conduct secondary containment testing, or one or more of the following requirements: Perform the test of the secondary containment system upon installation, within six months of installation and every 36 months thereafter. Perform the test of a secondary containment component within 30 days of a repair or discontinuing vacuum, pressure or hydrostatic monitoring. Use a procedure that demonstrates the system works as well as at installation. Use applicable manufacturer guidelines, industry codes, engineering standard, or professional engineer approval. Performed by a certified service technician. Maintain records of secondary containment testing for 36 months."
Violation Notes:	Returned to compliance on 08/26/2021. Owner/operator failed to have SB989 (secondary containment testing) completed within three years. Observed last testing date of 7/31/2018. Owner/operator shall have SB989 testing performed and send in passing results. Note: this is a repeat violation.
Violation Division:	Riverside County Department of Env Health
Violation Program:	UST
Violation Source:	CERS,

Site ID:	390586
Site Name:	Corona gas
Violation Date:	07-30-2015
Citation:	HSC 6.7 25286 - California Health and Safety Code, Chapter 6.7, Section(s) 25286
Violation Description:	Failure to obtain and maintain a valid Board of Equalization account number.
Violation Notes:	Returned to compliance on 09/06/2016.
Violation Division:	Riverside County Department of Env Health
Violation Program:	UST
Violation Source:	CERS,

Site ID:	390586
Site Name:	Corona gas
Violation Date:	07-30-2015
Citation:	HSC 6.75 25299.30-25299.34 - California Health and Safety Code, Chapter 6.75, Section(s) 25299.30-25299.34
Violation Description:	Failure to submit and maintain complete and current Certification of Financial Responsibility or other mechanism of financial assurance.
Violation Notes:	Returned to compliance on 09/06/2016.
Violation Division:	Riverside County Department of Env Health
Violation Program:	UST
Violation Source:	CERS,

Site ID:	390586
Site Name:	Corona gas
Violation Date:	07-24-2023
Citation:	HSC 6.7 25292.2(a) - California Health and Safety Code, Chapter 6.7, Section(s) 25292.2(a)
Violation Description:	Failure to submit and maintain complete and current Certification of Financial Responsibility or other mechanism of financial assurance.
Violation Notes:	Returned to compliance on 08/29/2023. Owner/operator failed to update

CORONA GAS (Continued) **U001569116**

	the financial responsibility paperwork on the CERS Website. Owner/operator shall update paperwork.
Violation Division:	Riverside County Department of Env Health
Violation Program:	UST
Violation Source:	CERS,
Site ID:	390586
Site Name:	Corona gas
Violation Date:	07-30-2015
Citation:	23 CCR 16 2715 - California Code of Regulations, Title 23, Chapter 16, Section(s) 2715
Violation Description:	Failure to comply with one or more of the designated operator monthly inspection requirements: failed to inspect the monthly alarm history report; attach a copy of the alarm history; failed to inspect for the presence of liquid or debris in the spill container/spill bucket and under dispenser containment; failed to inspect the under dispenser containment to ensure that monitoring equipment is placed in the proper position; failure to inspect for liquid or debris in the containment sump where an alarm occurred or for which there is no record of a service visit; or failure to check that all testing and maintenance has been completed and documented.
Violation Notes:	Returned to compliance on 09/06/2016.
Violation Division:	Riverside County Department of Env Health
Violation Program:	UST
Violation Source:	CERS,
Site ID:	390586
Site Name:	Corona gas
Violation Date:	07-31-2019
Citation:	23 CCR 16 2715(a)(2) - California Code of Regulations, Title 23, Chapter 16, Section(s) 2715(a)(2)
Violation Description:	Failure to submit the Underground Storage Tank Statement of Understanding and Compliance Form.
Violation Notes:	Returned to compliance on 09/03/2019. OBSERVATION: Observed that an "Underground Storage Tank Statement of Understanding and Compliance Form" was not submitted electronically in CERS. CORRECTIVE ACTION: Owner/operator shall electronically submit into CERS a complete, accurate and signed "Underground Storage Tank Statement of Understanding and Compliance Form".
Violation Division:	Riverside County Department of Env Health
Violation Program:	UST
Violation Source:	CERS,
Site ID:	390586
Site Name:	Corona gas
Violation Date:	10-18-2017
Citation:	23 CCR 16 2712(i) - California Code of Regulations, Title 23, Chapter 16, Section(s) 2712(i)
Violation Description:	Failure to have a UST Monitoring Plan available on site.
Violation Notes:	Returned to compliance on 11/17/2017.
Violation Division:	Riverside County Department of Env Health
Violation Program:	UST
Violation Source:	CERS,
Site ID:	390586
Site Name:	Corona gas
Violation Date:	07-30-2015

CORONA GAS (Continued) **U001569116**

Citation:	23 CCR 16 2715(f) - California Code of Regulations, Title 23, Chapter 16, Section(s) 2715(f)
Violation Description:	Failure to comply with one or more of the following: provide training to facility employee(s) responsible for proper operation and maintenance every 12 months and/or train new employee(s) who are responsible for proper operation and maintenance within 30-days of hire and/or to have at least one employee present during operating hours that has been trained in the proper operation and maintenance of the UST system.
Violation Notes:	Returned to compliance on 09/06/2016.
Violation Division:	Riverside County Department of Env Health
Violation Program:	UST
Violation Source:	CERS,
Site ID:	390586
Site Name:	Corona gas
Violation Date:	08-17-2016
Citation:	23 CCR 16 2715(f) - California Code of Regulations, Title 23, Chapter 16, Section(s) 2715(f)
Violation Description:	Failure to have at least one employee present during operating hours that has been trained in the proper operation and maintenance of the UST system by a designated operator (DO).
Violation Notes:	Returned to compliance on 09/06/2016.
Violation Division:	Riverside County Department of Env Health
Violation Program:	UST
Violation Source:	CERS,
Site ID:	390586
Site Name:	Corona gas
Violation Date:	08-04-2021
Citation:	23 CCR 16 2715(c)(2) - California Code of Regulations, Title 23, Chapter 16, Section(s) 2715(c)(2)
Violation Description:	Failure to have at least one facility employee present during operating hours that has been trained in the proper operation and maintenance of the UST system by a designated operator (DO).
Violation Notes:	Returned to compliance on 01/06/2022. Owner/operator failed to have annual, documented designated operator training performed. Owner/operator shall have training performed.
Violation Division:	Riverside County Department of Env Health
Violation Program:	UST
Violation Source:	CERS,
Site ID:	390586
Site Name:	Corona gas
Violation Date:	10-18-2017
Citation:	23 CCR 16 2712(i) - California Code of Regulations, Title 23, Chapter 16, Section(s) 2712(i)
Violation Description:	Failure to have a UST Response Plan available on site.
Violation Notes:	Returned to compliance on 11/17/2017.
Violation Division:	Riverside County Department of Env Health
Violation Program:	UST
Violation Source:	CERS,
Site ID:	390586
Site Name:	Corona gas
Violation Date:	08-17-2016
Citation:	23 CCR 16 2715(e) - California Code of Regulations, Title 23, Chapter

CORONA GAS (Continued) **U001569116**

16, Section(s) 2715(e)
Violation Description: Failure to maintain a copy of the designated operator monthly inspections for the last 12 months on-site or off-site at a readily available location, if approved by the UPA.
Violation Notes: Returned to compliance on 09/06/2016.
Violation Division: Riverside County Department of Env Health
Violation Program: UST
Violation Source: CERS,

Site ID: 390586
Site Name: Corona gas
Violation Date: 09-06-2016
Citation: HSC 6.7 25284.2 - California Health and Safety Code, Chapter 6.7, Section(s) 25284.2
Violation Description: Failure to test the spill bucket annually.
Violation Notes: Returned to compliance on 09/06/2016.
Violation Division: Riverside County Department of Env Health
Violation Program: UST
Violation Source: CERS,

Site ID: 390586
Site Name: Corona gas
Violation Date: 07-31-2018
Citation: 22 CCR 12 66262.40(a) - California Code of Regulations, Title 22, Chapter 12, Section(s) 66262.40(a)
Violation Description: Failure to keep a copy of each properly signed manifest for at least three years from the date the waste was accepted by the initial transporter. The manifest signed at the time the waste was accepted for transport shall be kept until receiving a signed copy from the designated facility which received the waste.
Violation Notes: Returned to compliance on 08/16/2018. OBSERVATION: Observed manifest number 016591281, dated 12/12/2016 with no matching TSDF-signed copy. CORRECTIVE ACTION: Owner/operator shall locate TSDF-signed copy of aforementioned manifest.
Violation Division: Riverside County Department of Env Health
Violation Program: HW
Violation Source: CERS,

Site ID: 390586
Site Name: Corona gas
Violation Date: 09-06-2016
Citation: HSC 6.7 25290.1(c), 25290.2(c), 25291(a)(2), 25292(e) - California Health and Safety Code, Chapter 6.7, Section(s) 25290.1(c), 25290.2(c), 25291(a)(2), 25292(e)
Violation Description: Failure to maintain secondary containment (e.g. failure of secondary containment testing).
Violation Notes: Returned to compliance on 09/06/2016.
Violation Division: Riverside County Department of Env Health
Violation Program: UST
Violation Source: CERS,

Site ID: 390586
Site Name: Corona gas
Violation Date: 08-04-2021
Citation: 23 CCR 16 2636(f)(4) - California Code of Regulations, Title 23, Chapter 16, Section(s) 2636(f)(4)
Violation Description: Failure to meet one or more of the following monitoring requirements

CORONA GAS (Continued) **U001569116**

in lieu of the requirement to be tightness tested every 12 months: The monitoring system maintains all product piping outside the dispenser to be fail-safe and shut down the pump when a leak is detected. The monitoring system shuts down the pump or stops flow when a leak is detected in the under dispenser containment (UDC).
Violation Notes: Returned to compliance on 08/26/2021. The red dye diesel turbine sump sensor failed to alarm/shut down the turbine when tested. Technician replaced sensor and retested. CORRECTED ON SITE.
Violation Division: Riverside County Department of Env Health
Violation Program: UST
Violation Source: CERS,

Site ID: 390586
Site Name: Corona gas
Violation Date: 10-18-2017
Citation: 23 CCR 16 2712 - California Code of Regulations, Title 23, Chapter 16, Section(s) 2712
Violation Description: Failure to comply with any of the applicable requirements of the permit issued for the operation of the UST system.
Violation Notes: Returned to compliance on 11/17/2017.
Violation Division: Riverside County Department of Env Health
Violation Program: UST
Violation Source: CERS,

Site ID: 390586
Site Name: Corona gas
Violation Date: 10-18-2017
Citation: 23 CCR 16 2632(d)(1)(C), 2641(h), 2711(a)(8) - California Code of Regulations, Title 23, Chapter 16, Section(s) 2632(d)(1)(C), 2641(h), 2711(a)(8)
Violation Description: Failure to submit or update a plot plan.
Violation Notes: Returned to compliance on 11/17/2017.
Violation Division: Riverside County Department of Env Health
Violation Program: UST
Violation Source: CERS,

Site ID: 390586
Site Name: Corona gas
Violation Date: 07-24-2013
Citation: 22 CCR 12 66262.12 - California Code of Regulations, Title 22, Chapter 12, Section(s) 66262.12
Violation Description: Failure to obtain and/or maintain an Active EPA ID.
Violation Notes: Returned to compliance on 05/05/2014.
Violation Division: Riverside County Department of Env Health
Violation Program: HW
Violation Source: CERS,

Site ID: 390586
Site Name: Corona gas
Violation Date: 10-18-2017
Citation: HSC 6.7 25284(a)(3)(A) & (B); - California Health and Safety Code, Chapter 6.7, Section(s) 25284(a)(3)(A) & (B);
Violation Description: Failure to implement or maintain a written agreement between the UST permit holder and the operator (owner/operator agreement).
Violation Notes: Returned to compliance on 11/17/2017.
Violation Division: Riverside County Department of Env Health
Violation Program: UST

CORONA GAS (Continued) **U001569116**

Violation Source: CERS,

Site ID: 390586
Site Name: Corona gas
Violation Date: 07-30-2015
Citation: 23 CCR 16 2711(a)(8) - California Code of Regulations, Title 23, Chapter 16, Section(s) 2711(a)(8)
Violation Description: Failure to submit, obtain approval, or maintain a complete/accurate plot plan.
Violation Notes: Returned to compliance on 09/06/2016.
Violation Division: Riverside County Department of Env Health
Violation Program: UST
Violation Source: CERS,

Site ID: 390586
Site Name: Corona gas
Violation Date: 10-18-2017
Citation: 23 CCR 16 2641(h) - California Code of Regulations, Title 23, Chapter 16, Section(s) 2641(h)
Violation Description: Failure to have an approved UST Response Plan.
Violation Notes: Returned to compliance on 11/17/2017.
Violation Division: Riverside County Department of Env Health
Violation Program: UST
Violation Source: CERS,

Site ID: 390586
Site Name: Corona gas
Violation Date: 10-18-2017
Citation: 23 CCR 6.7 25284, 25286 - California Code of Regulations, Title 23, Chapter 6.7, Section(s) 25284, 25286
Violation Description: Failure to submit a complete and accurate application for a permit to operate a UST, or for renewal of the permit.
Violation Notes: Returned to compliance on 11/17/2017.
Violation Division: Riverside County Department of Env Health
Violation Program: UST
Violation Source: CERS,

Site ID: 390586
Site Name: Corona gas
Violation Date: 08-04-2021
Citation: HSC 6.7 25284, 25286 - California Health and Safety Code, Chapter 6.7, Section(s) 25284, 25286
Violation Description: Failure to submit a complete and accurate application for a permit to operate a UST, or for renewal of the permit.
Violation Notes: Returned to compliance on 01/25/2022. Owner/operator failed to submit a Designated Operator Form online on the CERS Website. Owner/operator shall submit form on the CERS website. Note: a blank form was mailed to Peter on 8/4/21.
Violation Division: Riverside County Department of Env Health
Violation Program: UST
Violation Source: CERS,

Site ID: 390586
Site Name: Corona gas
Violation Date: 10-18-2017
Citation: 23 CCR 16 2641(j) - California Code of Regulations, Title 23, Chapter 16, Section(s) 2641(j)

CORONA GAS (Continued) **U001569116**

Violation Description: Failure of the leak detection equipment to be installed, calibrated, operated, and/or maintained properly.
Violation Notes: Returned to compliance on 02/05/2018.
Violation Division: Riverside County Department of Env Health
Violation Program: UST
Violation Source: CERS,

Site ID: 390586
Site Name: Corona gas
Violation Date: 08-17-2016
Citation: 23 CCR 16 2715(i) - California Code of Regulations, Title 23, Chapter 16, Section(s) 2715(i)
Violation Description: Failure to have a properly qualified service technician test leak detection equipment as required every 12 months (vapor, pressure, hydrostatic (VPH) system, sensors, line-leak detectors (LLD), automatic tank gauge (ATG), etc.).
Violation Notes: Returned to compliance on 09/06/2016.
Violation Division: Riverside County Department of Env Health
Violation Program: UST
Violation Source: CERS,

Site ID: 390586
Site Name: Corona gas
Violation Date: 07-28-2022
Citation: 22 CCR 12 66262.34(f) - California Code of Regulations, Title 22, Chapter 12, Section(s) 66262.34(f)
Violation Description: Failure to properly label hazardous waste accumulation containers and portable tanks with the following requirements: "Hazardous Waste", name and address of the generator, physical and chemical characteristics of the Hazardous Waste, and starting accumulation date.
Violation Notes: Returned to compliance on 07/28/2022. The label on the UST testing water was worn off due to the sun. CORRECTED ON SITE.
Violation Division: Riverside County Department of Env Health
Violation Program: HW
Violation Source: CERS,

Site ID: 390586
Site Name: Corona gas
Violation Date: 01-24-2017
Citation: HSC 6.95 Multiple - California Health and Safety Code, Chapter 6.95, Section(s) Multiple
Violation Description: Business Plan Program - Administration/Documentation - General
Violation Notes: Returned to compliance on 02/28/2017. 104A- Replace NFPA sign(s) on propane tank.
Violation Division: Corona Fire Department
Violation Program: HMRRP
Violation Source: CERS,

Site ID: 390586
Site Name: Corona gas
Violation Date: 08-17-2016
Citation: 23 CCR 16 2637 - California Code of Regulations, Title 23, Chapter 16, Section(s) 2637
Violation Description: Failure to conduct secondary containment testing, or one or more of the following requirements: Perform the test within six months of installation and every 36 months thereafter.Use a procedure that

CORONA GAS (Continued) **U001569116**

demonstrates the system works as well as at installation.Use applicable manufacturer guidelines, industry codes, engineering standard, or professional engineer approval.Performed by a certified service technician or a licensed tank tester.
Violation Notes: Returned to compliance on 09/06/2016.
Violation Division: Riverside County Department of Env Health
Violation Program: UST
Violation Source: CERS,

Site ID: 390586
Site Name: Corona gas
Violation Date: 09-06-2016
Citation: 23 CCR 16 2715(i) - California Code of Regulations, Title 23, Chapter 16, Section(s) 2715(i)
Violation Description: Failure to have a properly qualified service technician test leak detection equipment as required every 12 months (vapor, pressure, hydrostatic (VPH) system, sensors, line-leak detectors (LLD), automatic tank gauge (ATG), etc.).
Violation Notes: Returned to compliance on 09/06/2016.
Violation Division: Riverside County Department of Env Health
Violation Program: UST
Violation Source: CERS,

Site ID: 390586
Site Name: Corona gas
Violation Date: 07-31-2019
Citation: 23 CCR 16 2665(b) - California Code of Regulations, Title 23, Chapter 16, Section(s) 2665(b)
Violation Description: "Failure to submit a copy of the overfill prevention equipment inspection results on the Overfill Prevention Equipment Inspection Report Form to the UPA within 30 days after the inspection. "
Violation Notes: Returned to compliance on 09/03/2019. Owner/operator shall submit results to the Department.
Violation Division: Riverside County Department of Env Health
Violation Program: UST
Violation Source: CERS,

Site ID: 390586
Site Name: Corona gas
Violation Date: 07-30-2015
Citation: 23 CCR 16 2715 - California Code of Regulations, Title 23, Chapter 16, Section(s) 2715
Violation Description: Failure of service technician, designated operator, installer, and/or employee to obtain and maintain a proper and current International Code Council certification.
Violation Notes: Returned to compliance on 09/06/2016.
Violation Division: Riverside County Department of Env Health
Violation Program: UST
Violation Source: CERS,

Site ID: 390586
Site Name: Corona gas
Violation Date: 10-18-2017
Citation: 23 CCR 16 2715(i) - California Code of Regulations, Title 23, Chapter 16, Section(s) 2715(i)
Violation Description: Failure to have a properly qualified service technician test leak detection equipment as required every 12 months (vapor, pressure,

CORONA GAS (Continued) **U001569116**

	hydrostatic (VPH) system, sensors, line-leak detectors (LLD), automatic tank gauge (ATG), etc.).
Violation Notes:	Returned to compliance on 11/17/2017. The facility was late on scheduling the monitoring due to DO/technician conducting repairs.
Violation Division:	Riverside County Department of Env Health
Violation Program:	UST
Violation Source:	CERS,
Site ID:	390586
Site Name:	Corona gas
Violation Date:	10-18-2017
Citation:	23 CCR 16 2641(h) - California Code of Regulations, Title 23, Chapter 16, Section(s) 2641(h)
Violation Description:	Failure to have an approved UST Monitoring Plan.
Violation Notes:	Returned to compliance on 11/17/2017.
Violation Division:	Riverside County Department of Env Health
Violation Program:	UST
Violation Source:	CERS,
Site ID:	390586
Site Name:	Corona gas
Violation Date:	10-18-2017
Citation:	23 CCR 16 2636(f)(1) - California Code of Regulations, Title 23, Chapter 16, Section(s) 2636(f)(1)
Violation Description:	Failure of the double-walled pressurized piping to be continuously monitored with a system that activates an audible and visual alarm or stops flow at the dispenser when a leak is detected.
Violation Notes:	Returned to compliance on 12/28/2017.
Violation Division:	Riverside County Department of Env Health
Violation Program:	UST
Violation Source:	CERS,
Site ID:	390586
Site Name:	Corona gas
Violation Date:	07-30-2015
Citation:	23 CCR 16 2641(a) - California Code of Regulations, Title 23, Chapter 16, Section(s) 2641(a)
Violation Description:	Failure of sensor to be located in the proper position/location.
Violation Notes:	Returned to compliance on 09/06/2016.
Violation Division:	Riverside County Department of Env Health
Violation Program:	UST
Violation Source:	CERS,
Site ID:	390586
Site Name:	Corona gas
Violation Date:	08-17-2016
Citation:	HSC 6.7 25284.2 - California Health and Safety Code, Chapter 6.7, Section(s) 25284.2
Violation Description:	Failure to test the spill bucket annually.
Violation Notes:	Returned to compliance on 09/06/2016.
Violation Division:	Riverside County Department of Env Health
Violation Program:	UST
Violation Source:	CERS,
Site ID:	390586
Site Name:	Corona gas
Violation Date:	10-18-2017

CORONA GAS (Continued) **U001569116**

Citation:	23 CCR 16 2636(f)(1) - California Code of Regulations, Title 23, Chapter 16, Section(s) 2636(f)(1)
Violation Description:	Failure of the leak detection equipment to have an audible and visual alarm as required.
Violation Notes:	Returned to compliance on 02/05/2018.
Violation Division:	Riverside County Department of Env Health
Violation Program:	UST
Violation Source:	CERS,
Site ID:	390586
Site Name:	Corona gas
Violation Date:	10-18-2017
Citation:	HSC 6.7 25293 - California Health and Safety Code, Chapter 6.7, Section(s) 25293
Violation Description:	Failure to maintain UST records of monitoring, testing, repairing, and closure in sufficient detail to enable the CUPA to determine whether the UST systems are in compliance.
Violation Notes:	Returned to compliance on 11/17/2017.
Violation Division:	Riverside County Department of Env Health
Violation Program:	UST
Violation Source:	CERS,
Site ID:	390586
Site Name:	Corona gas
Violation Date:	05-13-2020
Citation:	HSC 6.95 25508(a)(1) - California Health and Safety Code, Chapter 6.95, Section(s) 25508(a)(1)
Violation Description:	Failure to establish and electronically submit an adequate emergency response plan and procedures for a release or threatened release of a hazardous material.
Violation Notes:	Returned to compliance on 11/24/2020. Failure to establish and electronically submit an adequate emergency response plan and procedures for a release or threatened release of a hazardous material. Update your emergency response / contingency plan and submit into CERS for review and approval by 6/15/20.
Violation Division:	Corona Fire Department
Violation Program:	HMRRP
Violation Source:	CERS,
Site ID:	390586
Site Name:	Corona gas
Violation Date:	12-19-2018
Citation:	HSC 6.7 25291(a)(2) - California Health and Safety Code, Chapter 6.7, Section(s) 25291(a)(2)
Violation Description:	Failure to maintain secondary containment (e.g., failure of secondary containment testing).
Violation Notes:	Returned to compliance on 01/31/2019.
Violation Division:	Riverside County Department of Env Health
Violation Program:	UST
Violation Source:	CERS,
Site ID:	390586
Site Name:	Corona gas
Violation Date:	07-30-2015
Citation:	23 CCR 16 2715(a) - California Code of Regulations, Title 23, Chapter 16, Section(s) 2715(a)
Violation Description:	Failure to submit statement of UST compliance and/or Designated

CORONA GAS (Continued) **U001569116**

Operator certification.
Violation Notes: Returned to compliance on 09/06/2016.
Violation Division: Riverside County Department of Env Health
Violation Program: UST
Violation Source: CERS,

Site ID: 390586
Site Name: Corona gas
Violation Date: 08-17-2016
Citation: 23 CCR 16 2712(b) - California Code of Regulations, Title 23, Chapter 16, Section(s) 2712(b)
Violation Description: Failure to maintain records of repairs, lining, and upgrades on site, or off site if approved by the CUPA, for the life of the UST.
Violation Notes: Returned to compliance on 09/06/2016.
Violation Division: Riverside County Department of Env Health
Violation Program: UST
Violation Source: CERS,

Site ID: 390586
Site Name: Corona gas
Violation Date: 09-06-2016
Citation: 23 CCR 16 2637 - California Code of Regulations, Title 23, Chapter 16, Section(s) 2637
Violation Description: Failure to conduct secondary containment testing, or one or more of the following requirements: Perform the test within six months of installation and every 36 months thereafter.Use a procedure that demonstrates the system works as well as at installation.Use applicable manufacturer guidelines, industry codes, engineering standard, or professional engineer approval.Performed by a certified service technician or a licensed tank tester.
Violation Notes: Returned to compliance on 09/06/2016.
Violation Division: Riverside County Department of Env Health
Violation Program: UST
Violation Source: CERS,

Site ID: 390586
Site Name: Corona gas
Violation Date: 07-30-2015
Citation: 23 CCR 16 2712(i) - California Code of Regulations, Title 23, Chapter 16, Section(s) 2712(i)
Violation Description: Failure to submit, obtain approval, or maintain a complete/accurate response plan.
Violation Notes: Returned to compliance on 09/06/2016.
Violation Division: Riverside County Department of Env Health
Violation Program: UST
Violation Source: CERS,

Evaluation:
Eval General Type: Compliance Evaluation Inspection
Eval Date: 06-02-2023
Violations Found: No
Eval Type: Routine done by local agency
Eval Notes: Not reported
Eval Division: Corona Fire Department
Eval Program: HMRRP
Eval Source: CERS,

CORONA GAS (Continued) **U001569116**

Eval General Type: Compliance Evaluation Inspection
Eval Date: 07-24-2023
Violations Found: No
Eval Type: Routine done by local agency
Eval Notes: Note: no pickups have been needed within the past three years.
Eval Division: Riverside County Department of Env Health
Eval Program: HW
Eval Source: CERS,

Eval General Type: Compliance Evaluation Inspection
Eval Date: 07-28-2022
Violations Found: No
Eval Type: Routine done by local agency
Eval Notes: Performed annual monitoring certification. No violations were observed at the time of inspection.
Eval Division: Riverside County Department of Env Health
Eval Program: UST
Eval Source: CERS,

Eval General Type: Other/Unknown
Eval Date: 07-29-2014
Violations Found: No
Eval Type: Other, not routine, done by local agency
Eval Notes: NOV issued for not conducting annual monitoring system cert within 365 days.
Eval Division: Riverside County Department of Env Health
Eval Program: UST
Eval Source: CERS,

Eval General Type: Compliance Evaluation Inspection
Eval Date: 08-03-2020
Violations Found: No
Eval Type: Routine done by local agency
Eval Notes: Not reported
Eval Division: Riverside County Department of Env Health
Eval Program: UST
Eval Source: CERS,

Eval General Type: Compliance Evaluation Inspection
Eval Date: 08-04-2021
Violations Found: Yes
Eval Type: Routine done by local agency
Eval Notes: Not reported
Eval Division: Riverside County Department of Env Health
Eval Program: UST
Eval Source: CERS,

Eval General Type: Other/Unknown
Eval Date: 08-29-2023
Violations Found: No
Eval Type: Other, not routine, done by local agency
Eval Notes: Not reported
Eval Division: Riverside County Department of Env Health
Eval Program: UST
Eval Source: CERS,

Eval General Type: Compliance Evaluation Inspection

CORONA GAS (Continued) **U001569116**

Eval Date: 09-06-2016
Violations Found: Yes
Eval Type: Routine done by local agency
Eval Notes: Not reported
Eval Division: Riverside County Department of Env Health
Eval Program: UST
Eval Source: CERS,

Eval General Type: Compliance Evaluation Inspection
Eval Date: 07-24-2013
Violations Found: Yes
Eval Type: Routine done by local agency
Eval Notes: Not reported
Eval Division: Riverside County Department of Env Health
Eval Program: UST
Eval Source: CERS,

Eval General Type: Compliance Evaluation Inspection
Eval Date: 07-24-2023
Violations Found: Yes
Eval Type: Routine done by local agency
Eval Notes: Not reported
Eval Division: Riverside County Department of Env Health
Eval Program: UST
Eval Source: CERS,

Eval General Type: Compliance Evaluation Inspection
Eval Date: 07-28-2022
Violations Found: Yes
Eval Type: Routine done by local agency
Eval Notes: Facility has not yet accumulated enough hazardous waste to require a pick-up. Hazardous waste on site includes UST testing water.
Eval Division: Riverside County Department of Env Health
Eval Program: HW
Eval Source: CERS,

Eval General Type: Compliance Evaluation Inspection
Eval Date: 07-30-2015
Violations Found: No
Eval Type: Routine done by local agency
Eval Notes: Not reported
Eval Division: Riverside County Department of Env Health
Eval Program: HW
Eval Source: CERS,

Eval General Type: Compliance Evaluation Inspection
Eval Date: 08-03-2020
Violations Found: No
Eval Type: Routine done by local agency
Eval Notes: Not reported
Eval Division: Riverside County Department of Env Health
Eval Program: HW
Eval Source: CERS,

Eval General Type: Other/Unknown
Eval Date: 09-03-2019
Violations Found: Yes

CORONA GAS (Continued) **U001569116**

Eval Type: Other, not routine, done by local agency
Eval Notes: Not reported
Eval Division: Riverside County Department of Env Health
Eval Program: HW
Eval Source: CERS,

Eval General Type: Other/Unknown
Eval Date: 09-06-2016
Violations Found: Yes
Eval Type: Other, not routine, done by local agency
Eval Notes: Not reported
Eval Division: Riverside County Department of Env Health
Eval Program: UST
Eval Source: CERS,

Eval General Type: Compliance Evaluation Inspection
Eval Date: 11-17-2020
Violations Found: Yes
Eval Type: Routine done by local agency
Eval Notes: Not reported
Eval Division: Corona Fire Department
Eval Program: HMRRP
Eval Source: CERS,

Eval General Type: Other/Unknown
Eval Date: 01-06-2022
Violations Found: Yes
Eval Type: Other, not routine, done by local agency
Eval Notes: Not reported
Eval Division: Riverside County Department of Env Health
Eval Program: UST
Eval Source: CERS,

Eval General Type: Other/Unknown
Eval Date: 01-31-2019
Violations Found: No
Eval Type: Other, not routine, done by local agency
Eval Notes: SB989 retest
Eval Division: Riverside County Department of Env Health
Eval Program: UST
Eval Source: CERS,

Eval General Type: Other/Unknown
Eval Date: 04-10-2014
Violations Found: No
Eval Type: Other, not routine, done by local agency
Eval Notes: Not reported
Eval Division: Riverside County Department of Env Health
Eval Program: UST
Eval Source: CERS,

Eval General Type: Compliance Evaluation Inspection
Eval Date: 07-24-2013
Violations Found: Yes
Eval Type: Routine done by local agency
Eval Notes: Not reported
Eval Division: Riverside County Department of Env Health

CORONA GAS (Continued) **U001569116**

Eval Program: HW
Eval Source: CERS,

Eval General Type: Compliance Evaluation Inspection
Eval Date: 07-31-2019
Violations Found: Yes
Eval Type: Routine done by local agency
Eval Notes: Note: Overfill prevention testing was performed in October of 2018, but no results were received at the Department. Results were on site, but no tank charts were attached, and only flappers were tested when CERS states there are also ball floats.
Eval Division: Riverside County Department of Env Health
Eval Program: UST
Eval Source: CERS,

Eval General Type: Compliance Evaluation Inspection
Eval Date: 07-31-2024
Violations Found: No
Eval Type: Routine done by local agency
Eval Notes: Not reported
Eval Division: Riverside County Department of Env Health
Eval Program: UST
Eval Source: CERS,

Eval General Type: Compliance Evaluation Inspection
Eval Date: 08-06-2014
Violations Found: No
Eval Type: Routine done by local agency
Eval Notes: HW generator inspection
Eval Division: Riverside County Department of Env Health
Eval Program: HW
Eval Source: CERS,

Eval General Type: Other/Unknown
Eval Date: 09-03-2019
Violations Found: No
Eval Type: Other, not routine, done by local agency
Eval Notes: Not reported
Eval Division: Riverside County Department of Env Health
Eval Program: UST
Eval Source: CERS,

Eval General Type: Compliance Evaluation Inspection
Eval Date: 09-06-2016
Violations Found: No
Eval Type: Routine done by local agency
Eval Notes: Not reported
Eval Division: Riverside County Department of Env Health
Eval Program: HW
Eval Source: CERS,

Eval General Type: Compliance Evaluation Inspection
Eval Date: 10-18-2017
Violations Found: Yes
Eval Type: Routine done by local agency
Eval Notes: Not reported
Eval Division: Riverside County Department of Env Health

CORONA GAS (Continued) **U001569116**

Eval Program: UST
Eval Source: CERS,

Eval General Type: Other/Unknown
Eval Date: 11-17-2021
Violations Found: Yes
Eval Type: Other, not routine, done by local agency
Eval Notes: Not reported
Eval Division: Riverside County Department of Env Health
Eval Program: UST
Eval Source: CERS,

Eval General Type: Other/Unknown
Eval Date: 12-19-2018
Violations Found: Yes
Eval Type: Other, not routine, done by local agency
Eval Notes: Not reported
Eval Division: Riverside County Department of Env Health
Eval Program: UST
Eval Source: CERS,

Eval General Type: Other/Unknown
Eval Date: 02-28-2017
Violations Found: No
Eval Type: Other, not routine, done by local agency
Eval Notes: Not reported
Eval Division: Corona Fire Department
Eval Program: HMRRP
Eval Source: CERS,

Eval General Type: Other/Unknown
Eval Date: 05-08-2014
Violations Found: No
Eval Type: Other, not routine, done by local agency
Eval Notes: Not reported
Eval Division: Riverside County Department of Env Health
Eval Program: HW
Eval Source: CERS,

Eval General Type: Other/Unknown
Eval Date: 06-20-2016
Violations Found: No
Eval Type: Other, not routine, done by local agency
Eval Notes: Not reported
Eval Division: Riverside County Department of Env Health
Eval Program: UST
Eval Source: CERS,

Eval General Type: Compliance Evaluation Inspection
Eval Date: 07-30-2015
Violations Found: Yes
Eval Type: Routine done by local agency
Eval Notes: Not reported
Eval Division: Riverside County Department of Env Health
Eval Program: UST
Eval Source: CERS,

CORONA GAS (Continued) **U001569116**

Eval General Type: Compliance Evaluation Inspection
Eval Date: 07-31-2018
Violations Found: No
Eval Type: Routine done by local agency
Eval Notes: Not reported
Eval Division: Riverside County Department of Env Health
Eval Program: UST
Eval Source: CERS,

Eval General Type: Compliance Evaluation Inspection
Eval Date: 07-31-2018
Violations Found: Yes
Eval Type: Routine done by local agency
Eval Notes: - Fire extinguishers do not have a sign due to remodeling of facility taking place. Operator stated that the signs will be put up once remodeling is completed. - EPA ID application was left on site (number is inactive). - Facility generates very minimal waste. Last pick up was in 2016 and drum was less than half full.
Eval Division: Riverside County Department of Env Health
Eval Program: HW
Eval Source: CERS,

Eval General Type: Compliance Evaluation Inspection
Eval Date: 07-31-2019
Violations Found: Yes
Eval Type: Routine done by local agency
Eval Notes: Not reported
Eval Division: Riverside County Department of Env Health
Eval Program: HW
Eval Source: CERS,

Eval General Type: Compliance Evaluation Inspection
Eval Date: 08-01-2014
Violations Found: No
Eval Type: Routine done by local agency
Eval Notes: UST annual CMD
Eval Division: Riverside County Department of Env Health
Eval Program: UST
Eval Source: CERS,

Eval General Type: Compliance Evaluation Inspection
Eval Date: 08-17-2016
Violations Found: Yes
Eval Type: Routine done by local agency
Eval Notes: Not reported
Eval Division: Riverside County Department of Env Health
Eval Program: UST
Eval Source: CERS,

Eval General Type: Other/Unknown
Eval Date: 09-05-2018
Violations Found: No
Eval Type: Other, not routine, done by local agency
Eval Notes: drop off report regarding SB989 repair
Eval Division: Riverside County Department of Env Health
Eval Program: UST
Eval Source: CERS,

CORONA GAS (Continued) **U001569116**

Eval General Type: Other/Unknown
Eval Date: 09-19-2016
Violations Found: No
Eval Type: Other, not routine, done by local agency
Eval Notes: Violation notice for failed SB989 test results issued.
Eval Division: Riverside County Department of Env Health
Eval Program: HW
Eval Source: CERS,

Eval General Type: Other/Unknown
Eval Date: 11-17-2017
Violations Found: No
Eval Type: Other, not routine, done by local agency
Eval Notes: Not reported
Eval Division: Riverside County Department of Env Health
Eval Program: UST
Eval Source: CERS,

Eval General Type: Other/Unknown
Eval Date: 12-21-2017
Violations Found: No
Eval Type: Other, not routine, done by local agency
Eval Notes: Not reported
Eval Division: Riverside County Department of Env Health
Eval Program: UST
Eval Source: CERS,

Eval General Type: Compliance Evaluation Inspection
Eval Date: 01-24-2017
Violations Found: Yes
Eval Type: Routine done by local agency
Eval Notes: Not reported
Eval Division: Corona Fire Department
Eval Program: HMRRP
Eval Source: CERS,

Eval General Type: Other/Unknown
Eval Date: 05-13-2020
Violations Found: Yes
Eval Type: Other, not routine, done by local agency
Eval Notes: E Inspect
Eval Division: Corona Fire Department
Eval Program: HMRRP
Eval Source: CERS,

Enforcement Action:
Site ID: 390586
Site Name: Corona gas
Site Address: 625 W 6TH ST
Site City: CORONA
Site Zip: 92882
Enf Action Date: 09-06-2016
Enf Action Type: AEO - Unified Program
Enf Action Description: Administrative Enforcement Order Based on the Unified Program Statute
Enf Action Notes: Not reported
Enf Action Division: Riverside County Department of Env Health
Enf Action Program: UST

CORONA GAS (Continued) **U001569116**

Enf Action Source: CERS,

Site ID: 390586
Site Name: Corona gas
Site Address: 625 W 6TH ST
Site City: CORONA
Site Zip: 92882
Enf Action Date: 07-24-2013
Enf Action Type: Notice of Violation (Unified Program)
Enf Action Description: Notice of Violation Issued by the Inspector at the Time of Inspection
Enf Action Notes: Not reported
Enf Action Division: Riverside County Department of Env Health
Enf Action Program: UST
Enf Action Source: CERS,

Site ID: 390586
Site Name: Corona gas
Site Address: 625 W 6TH ST
Site City: CORONA
Site Zip: 92882
Enf Action Date: 07-30-2015
Enf Action Type: Notice of Violation (Unified Program)
Enf Action Description: Notice of Violation Issued by the Inspector at the Time of Inspection
Enf Action Notes: Not reported
Enf Action Division: Riverside County Department of Env Health
Enf Action Program: UST
Enf Action Source: CERS,

Site ID: 390586
Site Name: Corona gas
Site Address: 625 W 6TH ST
Site City: CORONA
Site Zip: 92882
Enf Action Date: 07-24-2013
Enf Action Type: Notice of Violation (Unified Program)
Enf Action Description: Notice of Violation Issued by the Inspector at the Time of Inspection
Enf Action Notes: Not reported
Enf Action Division: Riverside County Department of Env Health
Enf Action Program: HW
Enf Action Source: CERS,

Coordinates:
Site ID: 390586
Facility Name: Corona gas
Env Int Type Code: HMBP
Program ID: 10504885
Coord Name: Not reported
Ref Point Type Desc: Unknown,
Latitude: 33.876499
Longitude: -117.573624

Affiliation:
Affiliation Type Desc: Operator
Entity Name: Bahaa Makhloof
Entity Title: Not reported
Affiliation Address: Not reported

CORONA GAS (Continued) **U001569116**

Affiliation City: Not reported
Affiliation State: Not reported
Affiliation Country: Not reported
Affiliation Zip: Not reported
Affiliation Phone: (951) 275-6528,

Affiliation Type Desc: Parent Corporation
Entity Name: Corona gas
Entity Title: Not reported
Affiliation Address: Not reported
Affiliation City: Not reported
Affiliation State: Not reported
Affiliation Country: Not reported
Affiliation Zip: Not reported
Affiliation Phone: ,

Affiliation Type Desc: UST Tank Operator
Entity Name: Bahaa Makhloof
Entity Title: Not reported
Affiliation Address: 625 w. 6th st
Affiliation City: corona
Affiliation State: ca
Affiliation Country: United States
Affiliation Zip: 92882
Affiliation Phone: (951) 275-6528,

Affiliation Type Desc: CUPA District
Entity Name: Riverside Cnty Env Health
Entity Title: Not reported
Affiliation Address: 4065 County Circle Drive, Room 104
Affiliation City: Riverside
Affiliation State: CA
Affiliation Country: Not reported
Affiliation Zip: 92503
Affiliation Phone: (951) 358-5055,

Affiliation Type Desc: Environmental Contact
Entity Name: Bahaa Makhloof
Entity Title: Not reported
Affiliation Address: 625 W 6th St
Affiliation City: Corona
Affiliation State: CA
Affiliation Country: Not reported
Affiliation Zip: 92882
Affiliation Phone: ,

Affiliation Type Desc: Identification Signer
Entity Name: Bahaa Makhloof
Entity Title: Owner / Operator
Affiliation Address: Not reported
Affiliation City: Not reported
Affiliation State: Not reported
Affiliation Country: Not reported
Affiliation Zip: Not reported
Affiliation Phone: ,

Affiliation Type Desc: Legal Owner

CORONA GAS (Continued) **U001569116**

Entity Name:	Bahaa Makhloof
Entity Title:	Not reported
Affiliation Address:	27257 Colt Dr
Affiliation City:	Corona
Affiliation State:	CA
Affiliation Country:	United States
Affiliation Zip:	92883
Affiliation Phone:	(951) 275-6528,
Affiliation Type Desc:	UST Permit Applicant
Entity Name:	Bahaa Makhloof
Entity Title:	Owner / Operator
Affiliation Address:	Not reported
Affiliation City:	Not reported
Affiliation State:	Not reported
Affiliation Country:	Not reported
Affiliation Zip:	Not reported
Affiliation Phone:	(951) 275-6528,
Affiliation Type Desc:	UST Tank Owner
Entity Name:	Samy Messiah
Entity Title:	Not reported
Affiliation Address:	625 w. sixth st
Affiliation City:	Corona
Affiliation State:	ca
Affiliation Country:	United States
Affiliation Zip:	92882
Affiliation Phone:	(951) 271-2864,
Affiliation Type Desc:	Document Preparer
Entity Name:	Bahaa Makhloof
Entity Title:	Not reported
Affiliation Address:	Not reported
Affiliation City:	Not reported
Affiliation State:	Not reported
Affiliation Country:	Not reported
Affiliation Zip:	Not reported
Affiliation Phone:	,
Affiliation Type Desc:	Facility Mailing Address
Entity Name:	Mailing Address
Entity Title:	Not reported
Affiliation Address:	625 w. 6th st
Affiliation City:	corona
Affiliation State:	CA
Affiliation Country:	Not reported
Affiliation Zip:	92882
Affiliation Phone:	,
Affiliation Type Desc:	Property Owner
Entity Name:	Samy Messiah
Entity Title:	Not reported
Affiliation Address:	625 W 6th St
Affiliation City:	Corona
Affiliation State:	CA
Affiliation Country:	United States
Affiliation Zip:	92882

CORONA GAS (Continued) **U001569116**

Affiliation Phone: (951) 271-2864,

Affiliation Type Desc: UST Property Owner Name
Entity Name: Samy Messiah
Entity Title: Not reported
Affiliation Address: 625 w. sixth st
Affiliation City: Corona
Affiliation State: Ca
Affiliation Country: United States
Affiliation Zip: 92882
Affiliation Phone: (951) 271-2864,

Name: TEXACO STANFIELD
Address: 625 W 6TH ST
City,State,Zip: CORONA, CA 91720
Site ID: 901663
CERS ID: T0606500197
CERS Description: Leaking Underground Storage Tank Cleanup Site

Affiliation:
Affiliation Type Desc: Regional Board Caseworker
Entity Name: MIGUEL OVIEDO - SANTA ANA RWQCB (REGION 8)
Entity Title: Not reported
Affiliation Address: 3737 Main Street, Suite 500
Affiliation City: RIVERSIDE
Affiliation State: CA
Affiliation Country: Not reported
Affiliation Zip: Not reported
Affiliation Phone: 9517823238,

Affiliation Type Desc: Local Agency Caseworker
Entity Name: Riverside County LOP - RIVERSIDE COUNTY
Entity Title: Not reported
Affiliation Address: 3880 LEMON ST SUITE 200
Affiliation City: RIVERSIDE
Affiliation State: CA
Affiliation Country: Not reported
Affiliation Zip: Not reported
Affiliation Phone: 9519558980,

R116 **TEXACO STANFIELD** **UST FINDER RELEASE** **1029116168**
West **625 W 6TH ST** **N/A**
1/4-1/2 **CORONA, CA 91720**
0.285 mi.
1506 ft. **Site 3 of 11 in cluster R**

Relative: **Higher**
Actual: **670 ft.**

UST FINDER RELEASE:
Object ID: 69763
Facility ID: Not reported
Lust ID: CAT0606500197
Name: TEXACO STANFIELD
Address: 625 W 6TH ST
City,State,Zip: CORONA, CA 91720
Address Match Type: PointAddress
Reported Date: Not reported
Status: No Further Action

TEXACO STANFIELD (Continued) **1029116168**

Substance:	Not reported
Population within 1500ft:	2938
Domestic Wells within 1500ft:	0
Land Use:	Developed, Medium Intensity
Within SPA:	No
SPA PWS Facility ID:	Not reported
SPA Water Type:	Not reported
SPA Facility Type:	Not reported
SPA HUC12:	Not reported
Within WHPA:	Yes
WHPA PWS Facility ID:	CA3310037_10788
WHPA Water Type:	GW - Ground water
WHPA Facility Type:	WL - Well
WHPA HUC12:	180702030606
Within 100yr Floodplain:	No
Tribe:	Not reported
EPA Region:	9
NFA Letter 1:	Not reported
NFA Letter 2:	Not reported
NFA Letter 3:	Not reported
NFA Letter 4:	Not reported
Closed With Residual Contaminate:	Not reported
Coordinate Source:	Geocode
X Coord:	-117.57368
Y Coord:	33.8761900000001
Latitude:	33.87619
Longitude:	-117.573679999999

R117 **THRIFTY OIL STN336** **LUST** **S109284923**
WSW **624 W SIXTH STREET** **HIST UST** **N/A**
1/4-1/2 **CORONA, CA 91720** **Cortese**
0.296 mi. **CERS**
1561 ft. **Site 4 of 11 in cluster R**

Relative: **Higher**
Actual: **678 ft.**

LUST:

Name:	THRIFTY OIL #336/ ARCO #9706
Address:	624 W SIXTH ST
City,State,Zip:	CORONA, CA 91719
Lead Agency:	RIVERSIDE COUNTY
Case Type:	LUST Cleanup Site

Geo Track:

Global Id:	T0606599168
Latitude:	33.87586
Longitude:	-117.573713
Status:	Completed - Case Closed
Status Date:	06/27/2003
Case Worker:	RIV
RB Case Number:	083303654T
Local Agency:	RIVERSIDE COUNTY
File Location:	Local Agency Warehouse
Local Case Number:	200016104
Potential Media Affect:	Soil
Potential Contaminants of Concern:	Gasoline
EPA Region:	9
Coordinate Source:	Google Geocode
Quantity Released Gallons:	Not reported
Begin Date:	12/13/1999

THRIFTY OIL STN336 (Continued) **S109284923**

Leak Reported Date:	01/18/2000
How Discovered:	Other Means
How Discovered Description:	Not reported
Discharge Source:	Other
Discharge Cause:	Unknown
Stop Method:	Close and Remove Tank
Stop Description:	Not reported
No Further Action Date:	06/27/2003
CA Water Watershed Name:	Santa Ana River - Middle Santa Ana River - Temescal (801.25)
Dwr Groundwater Subbasin Name:	Upper Santa Ana Valley - Temescal (8-002.09)
Disadvantaged Community:	Not reported
CA Enviroscreen 3 Score:	91-95%
CA Enviroscreen 4 Score:	90-95%
Military DOD Site:	No
Facility Project Subtype:	Not reported
RWQCB Region:	SANTA ANA RWQCB (REGION 8)
Claim Number:	17255
Claim Status:	Active
Site History:	Not reported

LUST:

Global Id:	T0606599168
Contact Type:	Regional Board Caseworker
Contact Name:	JESSICA LAW
Organization Name:	SANTA ANA RWQCB (REGION 8)
Address:	3737 Main Street, Suite 500
City:	RIVERSIDE
Email:	jessica.law@waterboards.ca.gov
Phone Number:	9517824381

Global Id:	T0606599168
Contact Type:	Local Agency Caseworker - Primary Caseworker
Contact Name:	Riverside County LOP
Organization Name:	RIVERSIDE COUNTY
Address:	3880 LEMON ST SUITE 200
City:	RIVERSIDE
Email:	Not reported
Phone Number:	9519558980

LUST:

Global Id:	T0606599168
Action Type:	ENFORCEMENT
Date:	06/27/2003
Action:	Closure/No Further Action Letter - #Riv Co Closure

Global Id:	T0606599168
Action Type:	ENFORCEMENT
Date:	06/26/2003
Action:	File review - #RCDEH Upload Site File 4/1/2010

Global Id:	T0606599168
Action Type:	Other
Date:	01/18/2000
Action:	Leak Reported

Global Id:	T0606599168
Action Type:	Other

THRIFTY OIL STN336 (Continued) **S109284923**

Date: 12/13/1999
Action: Leak Stopped

Global Id: T0606599168
Action Type: Other
Date: 12/13/1999
Action: Leak Discovery

LUST:
Global Id: T0606599168
Status: Open - Case Begin Date
Status Date: 12/13/1999

Global Id: T0606599168
Status: Open - Site Assessment
Status Date: 12/13/1999

Global Id: T0606599168
Status: Completed - Case Closed
Status Date: 06/27/2003

RIVERSIDE CO. LUST:
Name: ARCO #9706
Address: 624 W SIXTH ST
City,State,Zip: CORONA, CA
Region: RIVERSIDE
Facility ID: 200016104
Employee: Winters
Site Closed: Yes
Case Type: Soil only
Facility Status: closed/action completed
Casetype Decode: Soil only is impacted
Fstatus Decode: Closed/Action completed

HIST UST:
Name: THRIFTY OIL STN336
Address: 624 W SIXTH STREET
City,State,Zip: CORONA, CA 91720
File Number: 0001fa27

URL:
Region: Not reported
Facility ID: Not reported
Facility Type: Not reported
Other Type: Not reported
Contact Name: Not reported
Telephone: Not reported
Owner Name: Not reported
Owner Address: Not reported
Owner City,St,Zip: Not reported
Total Tanks: Not reported

Tank Num: Not reported
Container Num: Not reported
Year Installed: Not reported

THRIFTY OIL STN336 (Continued) **S109284923**

Tank Capacity:	Not reported
Tank Used for:	Not reported
Type of Fuel:	Not reported
Container Construction Thickness:	Not reported
Leak Detection:	Not reported

Click here for Geo Tracker PDF:

CORTESE:

Name:	THRIFTY OIL #336/ ARCO #9706
Address:	624 W SIXTH ST
City,State,Zip:	CORONA, CA 91719
Region:	CORTESE
Envirostor Id:	Not reported
Global ID:	T0606599168
Site/Facility Type:	LUST CLEANUP SITE
Cleanup Status:	COMPLETED - CASE CLOSED
Status Date:	Not reported
Site Code:	Not reported
Latitude:	Not reported
Longitude:	Not reported
Owner:	Not reported
Enf Type:	Not reported
Swat R:	Not reported
Flag:	active
Order No:	Not reported
Waste Discharge System No:	Not reported
Effective Date:	Not reported
Region 2:	Not reported
WID Id:	Not reported
Solid Waste Id No:	Not reported
Waste Management Uit Name:	Not reported
File Name:	Active Open

CERS:

Name:	THRIFTY OIL #336/ ARCO #9706
Address:	624 W SIXTH ST
City,State,Zip:	CORONA, CA 91719
Site ID:	850457
CERS ID:	T0606599168
CERS Description:	Leaking Underground Storage Tank Cleanup Site

Affiliation:

Affiliation Type Desc:	Local Agency Caseworker
Entity Name:	Riverside County LOP - RIVERSIDE COUNTY
Entity Title:	Not reported
Affiliation Address:	3880 LEMON ST SUITE 200
Affiliation City:	RIVERSIDE
Affiliation State:	CA
Affiliation Country:	Not reported
Affiliation Zip:	Not reported
Affiliation Phone:	9519558980,
Affiliation Type Desc:	Regional Board Caseworker
Entity Name:	JESSICA LAW - SANTA ANA RWQCB (REGION 8)
Entity Title:	Not reported
Affiliation Address:	3737 Main Street, Suite 500

THRIFTY OIL STN336 (Continued) **S109284923**

Affiliation City:	RIVERSIDE
Affiliation State:	CA
Affiliation Country:	Not reported
Affiliation Zip:	Not reported
Affiliation Phone:	9517824381,

R118 **THRIFTY OIL #336/ ARCO #9706** **UST FINDER RELEASE** **1029117813**
WSW **624 W SIXTH ST** **N/A**
1/4-1/2 **CORONA, CA 91719**
0.296 mi.
1561 ft. **Site 5 of 11 in cluster R**

Relative: **Higher**

Actual: **678 ft.**

UST FINDER RELEASE:

Object ID:	69764
Facility ID:	Not reported
Lust ID:	CAT0606599168
Name:	THRIFTY OIL #336/ ARCO #9706
Address:	624 W SIXTH ST
City,State,Zip:	CORONA, CA 91719
Address Match Type:	PointAddress
Reported Date:	Not reported
Status:	No Further Action
Substance:	Not reported
Population within 1500ft:	2936
Domestic Wells within 1500ft:	0
Land Use:	Developed, Medium Intensity
Within SPA:	No
SPA PWS Facility ID:	Not reported
SPA Water Type:	Not reported
SPA Facility Type:	Not reported
SPA HUC12:	Not reported
Within WHPA:	Yes
WHPA PWS Facility ID:	CA3310037_10788
WHPA Water Type:	GW - Ground water
WHPA Facility Type:	WL - Well
WHPA HUC12:	180702030606
Within 100yr Floodplain:	No
Tribe:	Not reported
EPA Region:	9
NFA Letter 1:	Not reported
NFA Letter 2:	Not reported
NFA Letter 3:	Not reported
NFA Letter 4:	Not reported
Closed With Residual Contaminate:	Not reported
Coordinate Source:	Geocode
X Coord:	-117.57368
Y Coord:	33.8761400000001
Latitude:	33.8761399999999
Longitude:	-117.573679999999

S119 **CORONA ANNEX (J09CA112000)** **RESPONSE** **S106800176**
ESE **CORONA ANNEX:5TH STREET AND HAMMER** **ENVIROSTOR** **N/A**
1/4-1/2 **CORONA, CA 91720** **HIST Cal-Sites**
0.304 mi.
1604 ft. **Site 1 of 4 in cluster S**

Relative:
Higher

Actual:
680 ft.

RESPONSE:

Name:	CORONA ANNEX (J09CA112000)
Address:	CORONA ANNEX:EAST 6TH STREET AND SOUTH HOWARD STREET
City,State,Zip:	CORONA, CA 91720
Facility ID:	33970001
Site Type:	State Response
Site Type Detail:	FUDS
Acres:	713.66
National Priorities List:	NO
Cleanup Oversight Agencies:	SMBRP
Lead Agency Description:	DTSC - Site Cleanup Program
Project Manager:	Not reported
Supervisor:	Patrick Hsieh
Division Branch:	Cleanup Cypress
Site Code:	400768
Site Mgmt. Req.:	NONE SPECIFIED
Assembly:	58
Senate:	31
Special Program Status:	Not reported
Status:	Inactive - Action Required
Status Date:	08/15/2018
Restricted Use:	NO
Funding:	DERA
Latitude:	33.87503
Longitude:	-117.5626
APN:	NONE SPECIFIED
Past Use:	RESEARCH - WEAPONS, INCINERATOR - MEDICAL, INCINERATOR - OTHER
Potential COC :	Explosives (UXO, MEC Munitions Debris (MD
Confirmed COC:	30011-NO
Potential Description:	SOIL
Alias Name:	CORONA ANNEX
Alias Type:	Alternate Name
Alias Name:	FLEET ANALYSIS CENTER - NAVY
Alias Type:	Alternate Name
Alias Name:	NORCO FLEET ADMIN CENTER, CORONA
Alias Type:	Alternate Name
Alias Name:	110033605971
Alias Type:	EPA (FRS #)
Alias Name:	P43079
Alias Type:	PCode
Alias Name:	400768
Alias Type:	Project Code (Site Code)
Alias Name:	33970001
Alias Type:	Envirostor ID Number

Completed Info:

Completed Area Name:	PROJECT WIDE
Completed Sub Area Name:	Not reported
Completed Document Type:	Preliminary Assessment/Site Inspection Report (PA/SI)
Completed Date:	08/12/2015
Comments:	Not reported
Completed Area Name:	PROJECT WIDE
Completed Sub Area Name:	Not reported

CORONA ANNEX (J09CA112000) (Continued) **S106800176**

Completed Document Type:	Removal Action Completion Report
Completed Date:	08/29/1990
Comments:	RA: Removal of 20 tons of soil and installation of 3 groundwater monitoring wells.
Completed Area Name:	PROJECT WIDE
Completed Sub Area Name:	Not reported
Completed Document Type:	Site Screening
Completed Date:	05/02/2016
Comments:	Not reported
Future Area Name:	Not reported
Future Sub Area Name:	Not reported
Future Document Type:	Not reported
Future Due Date:	Not reported
Schedule Area Name:	Not reported
Schedule Sub Area Name:	Not reported
Schedule Document Type:	Not reported
Schedule Due Date:	Not reported
Schedule Revised Date:	Not reported

ENVIROSTOR:

Name:	CORONA ANNEX (J09CA112000)
Address:	CORONA ANNEX:EAST 6TH STREET AND SOUTH HOWARD STREET
City,State,Zip:	CORONA, CA 91720
Facility ID:	33970001
Status:	Inactive - Action Required
Status Date:	08/15/2018
Site Code:	400768
Site Type:	State Response
Site Type Detailed:	FUDS
Acres:	713.66
NPL:	NO
Regulatory Agencies:	SMBRP
Lead Agency:	SMBRP
Program Manager:	Not reported
Supervisor:	Patrick Hsieh
Division Branch:	Cleanup Cypress
Assembly:	58
Senate:	31
Special Program:	Not reported
Restricted Use:	NO
Site Mgmt Req:	NONE SPECIFIED
Funding:	DERA
Latitude:	33.87503
Longitude:	-117.5626
APN:	NONE SPECIFIED
Past Use:	RESEARCH - WEAPONS, INCINERATOR - MEDICAL, INCINERATOR - OTHER
Potential COC:	Explosives (UXO, MEC Munitions Debris (MD
Confirmed COC:	30011-NO
Potential Description:	SOIL
Alias Name:	CORONA ANNEX
Alias Type:	Alternate Name
Alias Name:	FLEET ANALYSIS CENTER - NAVY
Alias Type:	Alternate Name
Alias Name:	NORCO FLEET ADMIN CENTER, CORONA
Alias Type:	Alternate Name

CORONA ANNEX (J09CA112000) (Continued) **S106800176**

Alias Name: 110033605971
Alias Type: EPA (FRS #)
Alias Name: P43079
Alias Type: PCode
Alias Name: 400768
Alias Type: Project Code (Site Code)
Alias Name: 33970001
Alias Type: Envirostor ID Number

Completed Info:
Completed Area Name: PROJECT WIDE
Completed Sub Area Name: Not reported
Completed Document Type: Preliminary Assessment/Site Inspection Report (PA/SI)
Completed Date: 08/12/2015
Comments: Not reported

Completed Area Name: PROJECT WIDE
Completed Sub Area Name: Not reported
Completed Document Type: Removal Action Completion Report
Completed Date: 08/29/1990
Comments: RA: Removal of 20 tons of soil and installation of 3 groundwater monitoring wells.

Completed Area Name: PROJECT WIDE
Completed Sub Area Name: Not reported
Completed Document Type: Site Screening
Completed Date: 05/02/2016
Comments: Not reported

Future Area Name: Not reported
Future Sub Area Name: Not reported
Future Document Type: Not reported
Future Due Date: Not reported
Schedule Area Name: Not reported
Schedule Sub Area Name: Not reported
Schedule Document Type: Not reported
Schedule Due Date: Not reported
Schedule Revised Date: Not reported

Calsite:
Name: CORONA ANNEX (J09CA112000)
Address: CORONA ANNEX:5TH STREET AND HAMMER
City: CORONA
Region: GLENDALE
Facility ID: 33970001
Facility Type: OPEN
Type: OPEN MILITARY BASE
Branch: SO
Branch Name: OMF-SOUTHERN CALIF
File Name: Not reported
State Senate District: 12211995
Status: ANNUAL WORKPLAN (AWP) - ACTIVE SITE
Status Name: ANNUAL WORKPLAN - ACTIVE SITE
Lead Agency: DEPT OF TOXIC SUBSTANCES CONTROL
NPL: Not Listed
SIC Code: 97
SIC Name: NATIONAL SECURITY/INTERNATIONAL AFFAIRS

CORONA ANNEX (J09CA112000) (Continued) **S106800176**

Access:	Not reported
Cortese:	Not reported
Hazardous Ranking Score:	Not reported
Date Site Hazard Ranked:	Not reported
Groundwater Contamination:	Unknown
Staff Member Responsible for Site:	AGIMENO
Supervisor Responsible for Site:	Not reported
Region Water Control Board:	SA
Region Water Control Board Name:	SANTA ANA
Lat/Long Direction:	Not reported
Lat/Long (dms):	0 0 0 / 0 0 0
Lat/long Method:	Not reported
Lat/Long Description:	Not reported
State Assembly District Code:	71
State Senate District Code:	37
Facility ID:	33970001
Activity:	RA
Activity Name:	REMOVAL ACTION
AWP Code:	Not reported
Proposed Budget:	0
AWP Completion Date:	08291990
Revised Due Date:	Not reported
Comments Date:	08291990
Est Person-Yrs to complete:	0
Estimated Size:	Not reported
Request to Delete Activity:	Not reported
Activity Status:	AWP
Definition of Status:	ANNUAL WORKPLAN - ACTIVE SITE
Liquids Removed (Gals):	0
Liquids Treated (Gals):	0
Action Included Capping:	Not reported
Well Decommissioned:	Not reported
Action Included Fencing:	Not reported
Removal Action Certification:	Not reported
Activity Comments:	Not reported
For Commercial Reuse:	0
For Industrial Reuse:	0
For Residential Reuse:	0
Unknown Type:	0
Alternate Address:	5TH ST & HAMMER AVE, SEAL BEACH ANNEX
Alternate City,St,Zip:	NORCO, CA 91760
Alternate Address:	CORONA ANNEX:5TH STREET AND HAMMER
Alternate City,St,Zip:	CORONA, CA 91720
Alternate Address:	NAVAL WEAPONS STATION, SEAL BEACH
Alternate City,St,Zip:	Not reported
Background Info:	Corona Naval Weapon Station, also know as Naval Warfare Assessmen t Station (NWAS). The NWAS site was once the site of a 700-acre luxury resort built in the city of North Corona in 1928. The Navy acquired the property in 1941 and the station now occupies appro ximately 250 aacres. The Station operates telemetry missilmissil eing stations and the Tactical Aircrew Training Systems which pro vide vital training to Fleet.
Comments Date:	05011986
Comments:	This is the date the site was first listed AWP pursuant to
Comments Date:	05011986
Comments:	Section 25356.
Comments Date:	08291990

CORONA ANNEX (J09CA112000) (Continued) **S106800176**

Comments:	RA: Removal of 20 tons of soil and installation of 3 groundwater
Comments Date:	08291990
Comments:	monitoring wells.
ID Name:	BEP DATABASE PCODE
ID Value:	P43079
Alternate Name:	FLEET ANALYSIS CENTER - NAVY
Alternate Name:	CORONA ANNEX
Alternate Name:	NORCO FLEET ADMIN CENTER, CORONA
Alternate Name:	CORONA ANNEX (J09CA112000)
Alternate Name:	Not reported
Special Programs Code:	Not reported
Special Programs Name:	Not reported

R120 **TERRIBLE HERBST GAS STATION** **LUST** **S104160155**
West **701 6TH ST** **N/A**
1/4-1/2 **CORONA, CA 91720**
0.306 mi.
1615 ft. **Site 6 of 11 in cluster R**

Relative: **Higher**
Actual: **674 ft.**

LUST REG 8:

Name:	TERRIBLE HERBST GAS STATION
Address:	701 6TH ST
City:	CORONA
Region:	8
County:	Riverside
Regional Board:	Santa Ana Region
Facility Status:	Case Closed
Case Number:	083300931T
Local Case Num:	Not reported
Case Type:	Soil only
Substance:	Gasoline
Qty Leaked:	Not reported
Abate Method:	Not reported
Cross Street:	GRAND
Enf Type:	Not reported
Funding:	Not reported
How Discovered:	Not reported
How Stopped:	Not reported
Leak Cause:	Not reported
Leak Source:	Not reported
Global ID:	T0606500093
How Stopped Date:	Not reported
Enter Date:	6/20/1988
Date Confirmation of Leak Began:	Not reported
Date Preliminary Assessment Began:	Not reported
Discover Date:	Not reported
Enforcement Date:	Not reported
Close Date:	6/28/1988
Date Prelim Assessment Workplan Submitted:	Not reported
Date Pollution Characterization Began:	Not reported
Date Remediation Plan Submitted:	Not reported
Date Remedial Action Underway:	Not reported
Date Post Remedial Action Monitoring:	Not reported
Enter Date:	6/20/1988
GW Qualifies:	Not reported
Soil Qualifies:	Not reported
Operator:	Not reported
Facility Contact:	Not reported

TERRIBLE HERBST GAS STATION (Continued) **S104160155**

Interim:	Not reported
Oversite Program:	LUST
Latitude:	33.8769456
Longitude:	-117.5980158
MTBE Date:	Not reported
Max MTBE GW:	Not reported
MTBE Concentration:	0
Max MTBE Soil:	Not reported
MTBE Fuel:	1
MTBE Tested:	Site NOT Tested for MTBE.Includes Unknown and Not Analyzed.
MTBE Class:	*
Staff:	PAH
Staff Initials:	UNK
Lead Agency:	Local Agency
Local Agency:	33000L
Hydr Basin #:	UPPER SANTA ANA VALL
Beneficial:	Not reported
Priority:	Not reported
Cleanup Fund Id:	Not reported
Work Suspended:	Not reported

Summary: Not reported

R121
West
1/4-1/2
0.306 mi.
1615 ft.

TERRIBLE HERBST #39
701 W 6TH ST
CORONA, CA 91720

Site 7 of 11 in cluster R

LUST **U001569179**
HIST UST **N/A**
Cortese
CERS

Relative:
Higher

Actual:
674 ft.

LUST:

Name:	TERRIBLE HERBST GAS STATION
Address:	701 W 6TH ST
City,State,Zip:	CORONA, CA 91720
Lead Agency:	SANTA ANA RWQCB (REGION 8)
Case Type:	LUST Cleanup Site

Geo Track:

Global Id:	T0606500093
Latitude:	33.876559
Longitude:	-117.574283
Status:	Completed - Case Closed
Status Date:	06/28/1988
Case Worker:	Not reported
RB Case Number:	083300931T
Local Agency:	Not reported
File Location:	Not reported
Local Case Number:	Not reported
Potential Media Affect:	Soil
Potential Contaminants of Concern:	Gasoline
EPA Region:	9
Coordinate Source:	Google Geocode
Quantity Released Gallons:	Not reported
Begin Date:	10/16/1986
Leak Reported Date:	10/16/1986
How Discovered:	Not reported
How Discovered Description:	Not reported
Discharge Source:	Not reported
Discharge Cause:	Not reported
Stop Method:	Not reported

TERRIBLE HERBST #39 (Continued) **U001569179**

Stop Description:	Not reported
No Further Action Date:	06/28/1988
CA Water Watershed Name:	Santa Ana River - Middle Santa Ana River - Temescal (801.25)
Dwr Groundwater Subbasin Name:	Upper Santa Ana Valley - Temescal (8-002.09)
Disadvantaged Community:	Not reported
CA Enviroscreen 3 Score:	96-100% (highest scores)
CA Enviroscreen 4 Score:	90-95%
Military DOD Site:	No
Facility Project Subtype:	Not reported
RWQCB Region:	SANTA ANA RWQCB (REGION 8)
Claim Number:	Not reported
Claim Status:	Not reported
Site History:	Not reported

LUST:

Global Id:	T0606500093
Action Type:	Other
Date:	10/16/1986
Action:	Leak Reported

LUST:

Global Id:	T0606500093
Status:	Open - Case Begin Date
Status Date:	10/16/1986
Global Id:	T0606500093
Status:	Completed - Case Closed
Status Date:	06/28/1988

HIST UST:

Name:	TERRIBLE HERBST #39
Address:	701 W 6TH ST
City,State,Zip:	CORONA, CA 91720
File Number:	Not reported
URL:	Not reported
Region:	STATE
Facility ID:	00000014017
Facility Type:	Gas Station
Other Type:	Not reported
Contact Name:	ANDREW HERNANDEZ
Telephone:	0000000000
Owner Name:	TERRIBLE HERBST INC.
Owner Address:	5195 LAS VEGAS BLVD. S
Owner City,St,Zip:	LAS VEGAS, NV 89119
Total Tanks:	0003
Tank Num:	001
Container Num:	1
Year Installed:	1967
Tank Capacity:	00010000
Tank Used for:	PRODUCT
Type of Fuel:	UNLEADED
Container Construction Thickness:	3/16
Leak Detection:	Stock Inventor
Tank Num:	002

TERRIBLE HERBST #39 (Continued) **U001569179**

Container Num:	2
Year Installed:	1967
Tank Capacity:	00010000
Tank Used for:	PRODUCT
Type of Fuel:	REGULAR
Container Construction Thickness:	3/16
Leak Detection:	Stock Inventor
Tank Num:	003
Container Num:	3
Year Installed:	1967
Tank Capacity:	00008000
Tank Used for:	PRODUCT
Type of Fuel:	PREMIUM
Container Construction Thickness:	3/16
Leak Detection:	Stock Inventor

CORTESE:

Name:	TERRIBLE HERBST GAS STATION
Address:	701 W 6TH ST
City,State,Zip:	CORONA, CA 91720
Region:	CORTESE
Envirostor Id:	Not reported
Global ID:	T0606500093
Site/Facility Type:	LUST CLEANUP SITE
Cleanup Status:	COMPLETED - CASE CLOSED
Status Date:	Not reported
Site Code:	Not reported
Latitude:	Not reported
Longitude:	Not reported
Owner:	Not reported
Enf Type:	Not reported
Swat R:	Not reported
Flag:	active
Order No:	Not reported
Waste Discharge System No:	Not reported
Effective Date:	Not reported
Region 2:	Not reported
WID Id:	Not reported
Solid Waste Id No:	Not reported
Waste Management Uit Name:	Not reported
File Name:	Active Open

CERS:

Name:	TERRIBLE HERBST GAS STATION
Address:	701 W 6TH ST
City,State,Zip:	CORONA, CA 91720
Site ID:	854366
CERS ID:	T0606500093
CERS Description:	Leaking Underground Storage Tank Cleanup Site

R122 **TERRIBLE HERBST GAS STATION** **UST FINDER RELEASE** **1029115258**
West **701 W 6TH ST** **N/A**
1/4-1/2 **CORONA, CA 91720**
0.306 mi.
1615 ft. **Site 8 of 11 in cluster R**

Relative: **Higher**
Actual: **674 ft.**

UST FINDER RELEASE:

Object ID:	69762
Facility ID:	Not reported
Lust ID:	CAT0606500093
Name:	TERRIBLE HERBST GAS STATION
Address:	701 W 6TH ST
City,State,Zip:	CORONA, CA 91720
Address Match Type:	StreetAddress
Reported Date:	Not reported
Status:	No Further Action
Substance:	Not reported
Population within 1500ft:	2974
Domestic Wells within 1500ft:	0
Land Use:	Developed, Medium Intensity
Within SPA:	No
SPA PWS Facility ID:	Not reported
SPA Water Type:	Not reported
SPA Facility Type:	Not reported
SPA HUC12:	Not reported
Within WHPA:	Yes
WHPA PWS Facility ID:	CA3310037_10788
WHPA Water Type:	GW - Ground water
WHPA Facility Type:	WL - Well
WHPA HUC12:	180702030606
Within 100yr Floodplain:	No
Tribe:	Not reported
EPA Region:	9
NFA Letter 1:	Not reported
NFA Letter 2:	Not reported
NFA Letter 3:	Not reported
NFA Letter 4:	Not reported
Closed With Residual Contaminate:	Not reported
Coordinate Source:	Geocode
X Coord:	-117.57406
Y Coord:	33.8762800000001
Latitude:	33.87628
Longitude:	-117.57406

R123 **R AND S SERVICE** **LUST** **S102769985**
West **703** **HIST CORTESE** **N/A**
1/4-1/2 **CORONA, CA 91720**
0.308 mi.
1624 ft. **Site 9 of 11 in cluster R**

Relative: **Higher**
Actual: **674 ft.**

LUST REG 8:

Name:	R AND S SERVICE
Address:	703 6TH ST
City:	CORONA
Region:	8
County:	Riverside
Regional Board:	Santa Ana Region
Facility Status:	Leak being confirmed
Case Number:	083303386T
Local Case Num:	9914960

R AND S SERVICE (Continued) **S102769985**

Case Type:	Soil only
Substance:	Gasoline
Qty Leaked:	Not reported
Abate Method:	Not reported
Cross Street:	Not reported
Enf Type:	Not reported
Funding:	Not reported
How Discovered:	Tank Closure
How Stopped:	Not reported
Leak Cause:	UNK
Leak Source:	UNK
Global ID:	T0606500576
How Stopped Date:	2/3/1999
Enter Date:	3/22/1999
Date Confirmation of Leak Began:	2/25/1999
Date Preliminary Assessment Began:	Not reported
Discover Date:	2/25/1999
Enforcement Date:	Not reported
Close Date:	Not reported
Date Prelim Assessment Workplan Submitted:	Not reported
Date Pollution Characterization Began:	Not reported
Date Remediation Plan Submitted:	Not reported
Date Remedial Action Underway:	Not reported
Date Post Remedial Action Monitoring:	Not reported
Enter Date:	3/22/1999
GW Qualifies:	Not reported
Soil Qualifies:	Not reported
Operator:	Not reported
Facility Contact:	Not reported
Interim:	Not reported
Oversite Program:	LUST
Latitude:	33.8769456
Longitude:	-117.5980158
MTBE Date:	Not reported
Max MTBE GW:	Not reported
MTBE Concentration:	0
Max MTBE Soil:	Not reported
MTBE Fuel:	1
MTBE Tested:	Site NOT Tested for MTBE.Includes Unknown and Not Analyzed.
MTBE Class:	*
Staff:	TME
Staff Initials:	UNK
Lead Agency:	Local Agency
Local Agency:	33000L
Hydr Basin #:	UPPER SANTA ANA VALL
Beneficial:	Not reported
Priority:	Not reported
Cleanup Fund Id:	Not reported
Work Suspended:	Not reported

Summary: Not reported

HIST CORTESE:

edr_fname:	R AND S SERVICE
edr_fadd1:	703
City,State,Zip:	CORONA, CA 91720
Region:	CORTESE
Facility County Code:	33

R AND S SERVICE (Continued) **S102769985**

Reg By: LTNKA
Reg Id: 083303386T

R124 **TEXACO SERVICE STATION** **LUST** **S105023417**
West **703 06TH** **HIST CORTESE** **N/A**
1/4-1/2 **CORONA, CA 91719**
0.308 mi.
1624 ft. **Site 10 of 11 in cluster R**

Relative: **Higher**

Actual: **674 ft.**

LUST REG 8:

Name:	TEXACO SERVICE STATION
Address:	703 6TH ST
City:	CORONA
Region:	8
County:	Riverside
Regional Board:	Santa Ana Region
Facility Status:	Case Closed
Case Number:	083300068T
Local Case Num:	Not reported
Case Type:	Soil only
Substance:	Unleaded Gasoline
Qty Leaked:	2
Abate Method:	Not reported
Cross Street:	GRAND
Enf Type:	Not reported
Funding:	Not reported
How Discovered:	Inventory Control
How Stopped:	Not reported
Leak Cause:	Structure Failure
Leak Source:	Piping
Global ID:	T0606500006
How Stopped Date:	7/20/1986
Enter Date:	12/31/1986
Date Confirmation of Leak Began:	Not reported
Date Preliminary Assessment Began:	Not reported
Discover Date:	3/29/1986
Enforcement Date:	Not reported
Close Date:	10/31/1986
Date Prelim Assessment Workplan Submitted:	Not reported
Date Pollution Characterization Began:	Not reported
Date Remediation Plan Submitted:	Not reported
Date Remedial Action Underway:	Not reported
Date Post Remedial Action Monitoring:	Not reported
Enter Date:	12/31/1986
GW Qualifies:	Not reported
Soil Qualifies:	Not reported
Operator:	Not reported
Facility Contact:	Not reported
Interim:	Not reported
Oversite Program:	LUST
Latitude:	33.8551682
Longitude:	-117.5322685
MTBE Date:	Not reported
Max MTBE GW:	Not reported
MTBE Concentration:	0
Max MTBE Soil:	Not reported
MTBE Fuel:	1
MTBE Tested:	Site NOT Tested for MTBE.Includes Unknown and Not Analyzed.

TEXACO SERVICE STATION (Continued) **S105023417**

MTBE Class:	*
Staff:	RS
Staff Initials:	UNK
Lead Agency:	Local Agency
Local Agency:	33000L
Hydr Basin #:	UNNAMED BASIN
Beneficial:	Not reported
Priority:	Not reported
Cleanup Fund Id:	Not reported
Work Suspended:	Not reported
Summary:	THE NAME OF THIS SITE IS: KAMBOH TEXACO SERVICE STATION.

HIST CORTESE:

edr_fname:	TEXACO SERVICE STATION
edr_fadd1:	703 06TH
City,State,Zip:	CORONA, CA 91719
Region:	CORTESE
Facility County Code:	33
Reg By:	LTNKA
Reg Id:	083300068T

R125 **ARCO #1259** **LUST S101300405**
West **702** **HIST CORTESE N/A**
1/4-1/2 **CORONA, CA 91720**
0.309 mi.
1634 ft. **Site 11 of 11 in cluster R**

Relative: **Higher**

Actual: **675 ft.**

LUST REG 8:

Name:	ARCO #1259
Address:	702 6TH ST
City:	CORONA
Region:	8
County:	Riverside
Regional Board:	Santa Ana Region
Facility Status:	Case Closed
Case Number:	083301222T
Local Case Num:	890235
Case Type:	Soil only
Substance:	Gasoline
Qty Leaked:	Not reported
Abate Method:	Vapor Extraction
Cross Street:	GRAND
Enf Type:	None Taken
Funding:	State Funds
How Discovered:	Tank Closure
How Stopped:	Not reported
Leak Cause:	Spill
Leak Source:	Tank
Global ID:	T0606500124
How Stopped Date:	3/1/1989
Enter Date:	9/4/1989
Date Confirmation of Leak Began:	3/1/1989
Date Preliminary Assessment Began:	7/21/1989
Discover Date:	3/1/1989
Enforcement Date:	1/1/1965
Close Date:	8/5/1997
Date Prelim Assessment Workplan Submitted:	7/19/1989

ARCO #1259 (Continued) **S101300405**

Date Pollution Characterization Began:	3/1/1989
Date Remediation Plan Submitted:	Not reported
Date Remedial Action Underway:	9/12/1989
Date Post Remedial Action Monitoring:	Not reported
Enter Date:	9/4/1989
GW Qualifies:	Not reported
Soil Qualifies:	Not reported
Operator:	Not reported
Facility Contact:	Not reported
Interim:	Yes
Oversite Program:	LUST
Latitude:	33.8769456
Longitude:	-117.5980158
MTBE Date:	Not reported
Max MTBE GW:	Not reported
MTBE Concentration:	0
Max MTBE Soil:	Not reported
MTBE Fuel:	1
MTBE Tested:	Site NOT Tested for MTBE.Includes Unknown and Not Analyzed.
MTBE Class:	*
Staff:	VJJ
Staff Initials:	UNK
Lead Agency:	Local Agency
Local Agency:	33000L
Hydr Basin #:	UPPER SANTA ANA VALL
Beneficial:	Not reported
Priority:	Not reported
Cleanup Fund Id:	Not reported
Work Suspended:	Not reported

Summary: RP HAS REQUESTED CLOSURE. HIGH TPH AND BENZENE STILL PRESENT IN SOIL. RB HAS REQUESTED A WELL.

HIST CORTESE:

edr_fname:	ARCO #1259
edr_fadd1:	702
City,State,Zip:	CORONA, CA 91720
Region:	CORTESE
Facility County Code:	33
Reg By:	LTNKA
Reg Id:	083301222T

S126 **MOBIL RAJ** **LUST** **S101631091**
ESE **401 E SIXTH ST** **SWEEPS UST** **N/A**
1/4-1/2 **CORONA, CA 91719** **CA FID UST**
0.310 mi.
1638 ft. **Site 2 of 4 in cluster S**

Relative:
Higher

Actual:
678 ft.

RIVERSIDE CO. LUST:

Name:	MOBIL RAJ
Address:	401 E SIXTH ST
City,State,Zip:	CORONA, CA
Region:	RIVERSIDE
Facility ID:	901060
Employee:	Boltinghous-LOP
Site Closed:	Yes
Case Type:	Soil only
Facility Status:	closed/action completed

MOBIL RAJ (Continued) **S101631091**

Casetype Decode: Soil only is impacted
Fstatus Decode: Closed/Action completed

SWEEPS UST:
Name: MOBIL RAJ
Address: 401 E SIXTH ST
City: CORONA
Status: Active
Comp Number: 51292
Number: 1
Board Of Equalization: 44-017921
Referral Date: 11-17-92
Action Date: 11-17-92
Created Date: 02-29-88
Owner Tank Id: Not reported
SWRCB Tank Id: 33-000-051292-000006
Tank Status: A
Capacity: 8000
Active Date: 11-17-92
Tank Use: M.V. FUEL
STG: P
Content: LEADED
Number Of Tanks: 2

Name: MOBIL RAJ
Address: 401 E SIXTH ST
City: CORONA
Status: Active
Comp Number: 51292
Number: 1
Board Of Equalization: 44-017921
Referral Date: 11-17-92
Action Date: 11-17-92
Created Date: 02-29-88
Owner Tank Id: Not reported
SWRCB Tank Id: 33-000-051292-000007
Tank Status: A
Capacity: 8000
Active Date: 11-17-92
Tank Use: M.V. FUEL
STG: P
Content: REG UNLEADED
Number Of Tanks: Not reported

CA FID UST:
Facility ID: 33000367
Regulated By: UTNKA
Regulated ID: 00004736
Cortese Code: Not reported
SIC Code: Not reported
Facility Phone: 2139239876
Mail To: Not reported
Mailing Address: 10000 LAKEWOOD BLVD
Mailing Address 2: Not reported
Mailing City,St,Zip: BEAUMONT 92223
Contact: Not reported

MOBIL RAJ (Continued) **S101631091**

Contact Phone: Not reported
DUNs Number: Not reported
NPDES Number: Not reported
EPA ID: Not reported
Comments: Not reported
Status: Active

Facility ID: 33000367
Regulated By: UTNKA
Regulated ID: Not reported
Cortese Code: Not reported
SIC Code: Not reported
Facility Phone: Not reported
Mail To: Not reported
Mailing Address: 5121 SUNSET BLVD
Mailing Address 2: Not reported
Mailing City,St,Zip: CORONA 91719
Contact: Not reported
Contact Phone: Not reported
DUNs Number: Not reported
NPDES Number: Not reported
EPA ID: Not reported
Comments: Not reported
Status: Active

Facility ID: 33000367
Regulated By: UTNKA
Regulated ID: 00051292
Cortese Code: Not reported
SIC Code: Not reported
Facility Phone: 7147366149
Mail To: Not reported
Mailing Address: 401 E SIXTH ST
Mailing Address 2: Not reported
Mailing City,St,Zip: CORONA 91719
Contact: Not reported
Contact Phone: Not reported
DUNs Number: Not reported
NPDES Number: Not reported
EPA ID: Not reported
Comments: Not reported
Status: Active

S127 **MOBIL RAJ** **LUST** **S109284811**
ESE **401 E E SIXTH ST** **Cortese** **N/A**
1/4-1/2 **CORONA, CA 91719** **CERS**
0.310 mi.
1639 ft. **Site 3 of 4 in cluster S**

Relative:
Higher

Actual:
678 ft.

LUST:
Name: MOBIL RAJ
Address: 401 E E SIXTH ST
City,State,Zip: CORONA, CA 91719
Lead Agency: RIVERSIDE COUNTY
Case Type: LUST Cleanup Site

Geo Track:
Global Id: T0606500216

MOBIL RAJ (Continued) **S109284811**

Latitude:	33.875212
Longitude:	-117.562402
Status:	Completed - Case Closed
Status Date:	12/12/1991
Case Worker:	RIV
RB Case Number:	083301722T
Local Agency:	RIVERSIDE COUNTY
File Location:	Local Agency Warehouse
Local Case Number:	901060
Potential Media Affect:	Soil
Potential Contaminants of Concern:	Gasoline
EPA Region:	9
Coordinate Source:	Google Geocode
Quantity Released Gallons:	Not reported
Begin Date:	05/10/1990
Leak Reported Date:	12/05/1990
How Discovered:	Tank Closure
How Discovered Description:	Not reported
Discharge Source:	Other
Discharge Cause:	Unknown
Stop Method:	Close and Remove Tank
Stop Description:	Not reported
No Further Action Date:	12/12/1991
CA Water Watershed Name:	Santa Ana River - Middle Santa Ana River - Temescal (801.25)
Dwr Groundwater Subbasin Name:	Upper Santa Ana Valley - Temescal (8-002.09)
Disadvantaged Community:	Not reported
CA Enviroscreen 3 Score:	91-95%
CA Enviroscreen 4 Score:	90-95%
Military DOD Site:	No
Facility Project Subtype:	Not reported
RWQCB Region:	SANTA ANA RWQCB (REGION 8)
Claim Number:	Not reported
Claim Status:	Not reported
Site History:	Not reported

LUST:

Global Id:	T0606500216
Contact Type:	Local Agency Caseworker - Primary Caseworker
Contact Name:	Riverside County LOP
Organization Name:	RIVERSIDE COUNTY
Address:	3880 LEMON ST SUITE 200
City:	RIVERSIDE
Email:	Not reported
Phone Number:	9519558980

LUST:

Global Id:	T0606500216
Action Type:	Other
Date:	05/10/1990
Action:	Leak Discovery
Global Id:	T0606500216
Action Type:	ENFORCEMENT
Date:	12/11/1991
Action:	File review - #RCDEH Upload Site File
Global Id:	T0606500216

MOBIL RAJ (Continued) **S109284811**

Action Type: Other
Date: 12/05/1990
Action: Leak Reported

Global Id: T0606500216
Action Type: ENFORCEMENT
Date: 12/12/1991
Action: Closure/No Further Action Letter - #Riv Co Closure

Global Id: T0606500216
Action Type: Other
Date: 05/10/1990
Action: Leak Stopped

LUST:
Global Id: T0606500216
Status: Open - Case Begin Date
Status Date: 05/10/1990

Global Id: T0606500216
Status: Open - Site Assessment
Status Date: 05/10/1990

Global Id: T0606500216
Status: Open - Site Assessment
Status Date: 12/05/1990

Global Id: T0606500216
Status: Open - Remediation
Status Date: 05/09/1991

Global Id: T0606500216
Status: Completed - Case Closed
Status Date: 12/12/1991

CORTESE:
Name: MOBIL RAJ
Address: 401 E E SIXTH ST
City,State,Zip: CORONA, CA 91719
Region: CORTESE
Envirostor Id: Not reported
Global ID: T0606500216
Site/Facility Type: LUST CLEANUP SITE
Cleanup Status: COMPLETED - CASE CLOSED
Status Date: Not reported
Site Code: Not reported
Latitude: Not reported
Longitude: Not reported
Owner: Not reported
Enf Type: Not reported
Swat R: Not reported
Flag: active
Order No: Not reported
Waste Discharge System No: Not reported
Effective Date: Not reported

MOBIL RAJ (Continued) **S109284811**

Region 2: Not reported
WID Id: Not reported
Solid Waste Id No: Not reported
Waste Management Uit Name: Not reported
File Name: Active Open

CERS:
Name: MOBIL RAJ
Address: 401 E E SIXTH ST
City,State,Zip: CORONA, CA 91719
Site ID: 862329
CERS ID: T0606500216
CERS Description: Leaking Underground Storage Tank Cleanup Site

Affiliation:
Affiliation Type Desc: Local Agency Caseworker
Entity Name: Riverside County LOP - RIVERSIDE COUNTY
Entity Title: Not reported
Affiliation Address: 3880 LEMON ST SUITE 200
Affiliation City: RIVERSIDE
Affiliation State: CA
Affiliation Country: Not reported
Affiliation Zip: Not reported
Affiliation Phone: 9519558980,

S128 **MOBIL RAJ** **UST FINDER RELEASE** **1029044129**
ESE **401 E E SIXTH ST** **N/A**
1/4-1/2 **CORONA, CA 91719**
0.313 mi.
1655 ft. **Site 4 of 4 in cluster S**

Relative: **Higher**
Actual: **680 ft.**

UST FINDER RELEASE:
Object ID: 69791
Facility ID: Not reported
Lust ID: CAT0606500216
Name: MOBIL RAJ
Address: 401 E E SIXTH ST
City,State,Zip: CORONA, CA 91719
Address Match Type: PointAddress
Reported Date: Not reported
Status: No Further Action
Substance: Not reported
Population within 1500ft: 2319
Domestic Wells within 1500ft: 0
Land Use: Developed, Medium Intensity
Within SPA: No
SPA PWS Facility ID: Not reported
SPA Water Type: Not reported
SPA Facility Type: Not reported
SPA HUC12: Not reported
Within WHPA: Yes
WHPA PWS Facility ID: CA3310037_10788
WHPA Water Type: GW - Ground water
WHPA Facility Type: WL - Well
WHPA HUC12: 180702030606
Within 100yr Floodplain: No
Tribe: Not reported

MOBIL RAJ (Continued) **1029044129**

EPA Region:	9
NFA Letter 1:	Not reported
NFA Letter 2:	Not reported
NFA Letter 3:	Not reported
NFA Letter 4:	Not reported
Closed With Residual Contaminate:	Not reported
Coordinate Source:	Geocode
X Coord:	-117.56243
Y Coord:	33.8750000000001
Latitude:	33.875
Longitude:	-117.56243

T129 **SOUTHPOINTE PLAZA** **CPS-SLIC S105181570**
SSW **N/A ONTARIO AVENUE** **CERS N/A**
1/4-1/2 **CORONA, CA**
0.346 mi.
1827 ft. **Site 1 of 2 in cluster T**

Relative:
Higher

Actual:
704 ft.

SLIC REG 8:

Name:	SOUTHPOINTE PLAZA
Address:	N/A ONTARIO AVENUE
City:	CORONA
Type:	Soil and Groundwater
Facility Status:	Closed
Staff:	Kamron Saremi, Tel 909-782-4303, SLIC
Substance:	TPH
Lead Agency:	Regional Board
Location Code:	Not reported
Thomas Bros Code:	Not reported

CPS-SLIC:

Name:	SOUTHPOINTE PLAZA
Address:	N/A ONTARIO AVENUE
City,State,Zip:	CORONA, CA
Region:	STATE
Facility Status:	**Completed - Case Closed**
Status Date:	03/08/2002
Global Id:	SLT8R1854167
Lead Agency:	SANTA ANA RWQCB (REGION 8)
Lead Agency Case Number:	Not reported
Latitude:	33.8719664484546
Longitude:	-117.570827465603
Case Type:	Cleanup Program Site
Case Worker:	Not reported
Local Agency:	Not reported
RB Case Number:	SLT8R185
File Location:	Regional Board
Potential Media Affected:	Other Groundwater (uses other than drinking water), Soil
Potential Contaminants of Concern:	Other Petroleum
EPA Region:	9
Coordinate Source:	Manual Entry on Screens
Quantity Released Gallons:	Not reported
Begin Date:	Not reported
Leak Reported Date:	Not reported
How Discovered:	Not reported
How Discovered Description:	Not reported
Discharge Source:	Not reported

SOUTHPOINTE PLAZA (Continued) **S105181570**

Discharge Cause:	Not reported
Stop Method:	Not reported
Stop Description:	Not reported
No Further Action Date:	03/08/2002
CA Water Watershed Name:	Santa Ana River - Middle Santa Ana River - Temescal (801.25)
Dwr Groundwater Subbasin Name:	Upper Santa Ana Valley - Temescal (8-002.09)
Disadvantaged Community:	Not reported
CA Enviroscreen 3 Score:	91-95%
CA Enviroscreen 4 Score:	90-95%
Military DOD Site:	No
Facility Project Subtype:	Not reported
RWQCB Region:	SANTA ANA RWQCB (REGION 8)
Claim No:	Not reported
Claim Status:	Not reported
Site History:	Not reported

Click here to access the California GeoTracker records for this facility:

CERS:

Name:	SOUTHPOINTE PLAZA
Address:	N/A ONTARIO AVENUE
City,State,Zip:	CORONA, CA
Site ID:	879115
CERS ID:	SLT8R1854167
CERS Description:	Cleanup Program Site

T130 **SCE CHASE SUBSTATION** **CPS-SLIC** **S105181568**
SSW **N/A COMPTON AVENUE** **N/A**
1/4-1/2 **CORONA, CA**
0.346 mi.
1827 ft. **Site 2 of 2 in cluster T**

Relative: **Higher**
Actual: **704 ft.**

SLIC REG 8:

Name:	SCE CHASE SUBSTATION
Address:	N/A COMPTON AVENUE
City:	CORONA
Type:	Soil
Facility Status:	Closed
Staff:	Kamron Saremi, Tel 909-782-4303, SLIC
Substance:	SMUDGE OIL
Lead Agency:	Regional Board
Location Code:	Not reported
Thomas Bros Code:	Not reported

U131 **KING, HAROLD PROPERTY** **LUST** **S101300404**
WSW **706 VICENTIA** **HIST CORTESE** **N/A**
1/4-1/2 **CORONA, CA 91720**
0.398 mi.
2104 ft. **Site 1 of 3 in cluster U**

Relative: **Higher**
Actual: **686 ft.**

LUST REG 8:

Name:	KING, HAROLD PROPERTY
Address:	706 VICENTIA
City:	CORONA
Region:	8
County:	Riverside

KING, HAROLD PROPERTY (Continued) **S101300404**

Regional Board:	Santa Ana Region
Facility Status:	Case Closed
Case Number:	083302087T
Local Case Num:	92418
Case Type:	Soil only
Substance:	Gasoline
Qty Leaked:	Not reported
Abate Method:	Not reported
Cross Street:	Not reported
Enf Type:	Not reported
Funding:	Not reported
How Discovered:	Not reported
How Stopped:	Not reported
Leak Cause:	Not reported
Leak Source:	Not reported
Global ID:	T0606500274
How Stopped Date:	Not reported
Enter Date:	7/20/1992
Date Confirmation of Leak Began:	Not reported
Date Preliminary Assessment Began:	Not reported
Discover Date:	5/12/1992
Enforcement Date:	Not reported
Close Date:	2/23/1995
Date Prelim Assessment Workplan Submitted:	Not reported
Date Pollution Characterization Began:	Not reported
Date Remediation Plan Submitted:	Not reported
Date Remedial Action Underway:	Not reported
Date Post Remedial Action Monitoring:	Not reported
Enter Date:	7/20/1992
GW Qualifies:	Not reported
Soil Qualifies:	Not reported
Operator:	Not reported
Facility Contact:	Not reported
Interim:	Not reported
Oversite Program:	LUST
Latitude:	33.8752247
Longitude:	-117.5755071
MTBE Date:	Not reported
Max MTBE GW:	Not reported
MTBE Concentration:	0
Max MTBE Soil:	Not reported
MTBE Fuel:	1
MTBE Tested:	Site NOT Tested for MTBE.Includes Unknown and Not Analyzed.
MTBE Class:	*
Staff:	RS
Staff Initials:	UNK
Lead Agency:	Local Agency
Local Agency:	33000L
Hydr Basin #:	UPPER SANTA ANA VALL
Beneficial:	Not reported
Priority:	Not reported
Cleanup Fund Id:	Not reported
Work Suspended:	Not reported

Summary: Not reported

HIST CORTESE:
edr_fname: KING, HAROLD PROPERTY

KING, HAROLD PROPERTY (Continued) **S101300404**

edr_fadd1:	706 VICENTIA
City,State,Zip:	CORONA, CA 91720
Region:	CORTESE
Facility County Code:	33
Reg By:	LTNKA
Reg Id:	083302087T

U132 **HAROLD KING PROPERTY** **LUST** **S109284911**
WSW **706 S VICENTIA** **Cortese** **N/A**
1/4-1/2 **CORONA, CA 91720** **CERS**
0.420 mi.
2220 ft. **Site 2 of 3 in cluster U**

Relative:
Higher

Actual:
690 ft.

LUST:

Name:	HAROLD KING PROPERTY
Address:	706 S VICENTIA
City,State,Zip:	CORONA, CA 91720
Lead Agency:	RIVERSIDE COUNTY
Case Type:	LUST Cleanup Site

Geo Track:

Global Id:	T0606500274
Latitude:	33.8752247
Longitude:	-117.5755071
Status:	Completed - Case Closed
Status Date:	02/23/1995
Case Worker:	RIV
RB Case Number:	083302087T
Local Agency:	RIVERSIDE COUNTY
File Location:	Local Agency Warehouse
Local Case Number:	92418
Potential Media Affect:	Soil
Potential Contaminants of Concern:	Gasoline
EPA Region:	9
Coordinate Source:	Manual Entry on Screens
Quantity Released Gallons:	Not reported
Begin Date:	05/07/1992
Leak Reported Date:	05/12/1992
How Discovered:	Tank Closure
How Discovered Description:	Removal
Discharge Source:	Other
Discharge Cause:	Unknown
Stop Method:	Close and Remove Tank
Stop Description:	Not reported
No Further Action Date:	02/23/1995
CA Water Watershed Name:	Santa Ana River - Middle Santa Ana River - Temescal (801.25)
Dwr Groundwater Subbasin Name:	Upper Santa Ana Valley - Temescal (8-002.09)
Disadvantaged Community:	Not reported
CA Enviroscreen 3 Score:	96-100% (highest scores)
CA Enviroscreen 4 Score:	90-95%
Military DOD Site:	No
Facility Project Subtype:	Not reported
RWQCB Region:	SANTA ANA RWQCB (REGION 8)
Claim Number:	7850
Claim Status:	Ineligible
Site History:	Not reported

LUST:

HAROLD KING PROPERTY (Continued) **S109284911**

Global Id: T0606500274
Contact Type: Local Agency Caseworker - Primary Caseworker
Contact Name: Riverside County LOP
Organization Name: RIVERSIDE COUNTY
Address: 3880 LEMON ST SUITE 200
City: RIVERSIDE
Email: Not reported
Phone Number: 9519558980

LUST:
Global Id: T0606500274
Action Type: Other
Date: 05/07/1992
Action: Leak Discovery

Global Id: T0606500274
Action Type: ENFORCEMENT
Date: 02/16/2009
Action: File review - #RCDEH Upload Site File 5/26/2010

Global Id: T0606500274
Action Type: Other
Date: 05/12/1992
Action: Leak Reported

Global Id: T0606500274
Action Type: ENFORCEMENT
Date: 02/17/2009
Action: Closure/No Further Action Letter - #Site Closure

Global Id: T0606500274
Action Type: Other
Date: 05/07/1992
Action: Leak Stopped

LUST:
Global Id: T0606500274
Status: Open - Case Begin Date
Status Date: 05/07/1992

Global Id: T0606500274
Status: Completed - Case Closed
Status Date: 02/23/1995

RIVERSIDE CO. LUST:
Name: HAROLD KING
Address: 706 S VICENTIA AVE
City,State,Zip: CORONA, CA
Region: RIVERSIDE
Facility ID: 92418
Employee: Malloy
Site Closed: Yes
Case Type: Soil only
Facility Status: closed/action completed
Casetype Decode: Soil only is impacted

HAROLD KING PROPERTY (Continued) **S109284911**

Fstatus Decode: Closed/Action completed

CORTESE:

Name:	HAROLD KING PROPERTY
Address:	706 S VICENTIA
City,State,Zip:	CORONA, CA 91720
Region:	CORTESE
Envirostor Id:	Not reported
Global ID:	T0606500274
Site/Facility Type:	LUST CLEANUP SITE
Cleanup Status:	COMPLETED - CASE CLOSED
Status Date:	Not reported
Site Code:	Not reported
Latitude:	Not reported
Longitude:	Not reported
Owner:	Not reported
Enf Type:	Not reported
Swat R:	Not reported
Flag:	active
Order No:	Not reported
Waste Discharge System No:	Not reported
Effective Date:	Not reported
Region 2:	Not reported
WID Id:	Not reported
Solid Waste Id No:	Not reported
Waste Management Uit Name:	Not reported
File Name:	Active Open

CERS:

Name:	HAROLD KING PROPERTY
Address:	706 S VICENTIA
City,State,Zip:	CORONA, CA 91720
Site ID:	871155
CERS ID:	T0606500274
CERS Description:	Leaking Underground Storage Tank Cleanup Site

Affiliation:

Affiliation Type Desc:	Local Agency Caseworker
Entity Name:	Riverside County LOP - RIVERSIDE COUNTY
Entity Title:	Not reported
Affiliation Address:	3880 LEMON ST SUITE 200
Affiliation City:	RIVERSIDE
Affiliation State:	CA
Affiliation Country:	Not reported
Affiliation Zip:	Not reported
Affiliation Phone:	9519558980,

U133 **HAROLD KING PROPERTY** **UST FINDER RELEASE** **1028974260**
WSW **706 S VICENTIA** **N/A**
1/4-1/2 **CORONA, CA 91720**
0.420 mi.
2220 ft. **Site 3 of 3 in cluster U**

Relative:
Higher

Actual:
690 ft.

UST FINDER RELEASE:

Object ID:	69759
Facility ID:	Not reported
Lust ID:	CAT0606500274
Name:	HAROLD KING PROPERTY
Address:	706 S VICENTIA
City,State,Zip:	CORONA, CA 91720
Address Match Type:	PointAddress
Reported Date:	Not reported
Status:	No Further Action
Substance:	Not reported
Population within 1500ft:	2908
Domestic Wells within 1500ft:	0
Land Use:	Developed, Low Intensity
Within SPA:	No
SPA PWS Facility ID:	Not reported
SPA Water Type:	Not reported
SPA Facility Type:	Not reported
SPA HUC12:	Not reported
Within WHPA:	Yes
WHPA PWS Facility ID:	CA3310037_10788
WHPA Water Type:	GW - Ground water
WHPA Facility Type:	WL - Well
WHPA HUC12:	180702030606
Within 100yr Floodplain:	No
Tribe:	Not reported
EPA Region:	9
NFA Letter 1:	Not reported
NFA Letter 2:	Not reported
NFA Letter 3:	Not reported
NFA Letter 4:	Not reported
Closed With Residual Contaminate:	Not reported
Coordinate Source:	Geocode
X Coord:	-117.57551
Y Coord:	33.87501
Latitude:	33.87501
Longitude:	-117.575509999999

V134 **CORONA CITY/POLICE** **LUST** **S101589988**
West **849 W SIXTH ST** **SWEEPS UST** **N/A**
1/4-1/2 **CORONA, CA 91720** **CA FID UST**
0.449 mi. **Cortese**
2371 ft. **Site 1 of 3 in cluster V** **EMI**
CERS

Relative:
Higher

Actual:
676 ft.

LUST:

Name:	CORONA POLICE FACILITY
Address:	849 W SIXTH ST
City,State,Zip:	CORONA, CA 91720
Lead Agency:	RIVERSIDE COUNTY
Case Type:	LUST Cleanup Site

Geo Track:

Global Id:	T0606500554

CORONA CITY/POLICE (Continued) **S101589988**

Latitude:	33.876904381399
Longitude:	-117.574862971783
Status:	Completed - Case Closed
Status Date:	06/25/1999
Case Worker:	RIV
RB Case Number:	083303320T
Local Agency:	RIVERSIDE COUNTY
File Location:	Local Agency Warehouse
Local Case Number:	9814758
Potential Media Affect:	Soil
Potential Contaminants of Concern:	Diesel
EPA Region:	9
Coordinate Source:	Google Map Move
Quantity Released Gallons:	Not reported
Begin Date:	10/08/1998
Leak Reported Date:	12/03/1998
How Discovered:	Other Means, Tank Closure
How Discovered Description:	Not reported
Discharge Source:	Other
Discharge Cause:	Unknown
Stop Method:	Close and Remove Tank
Stop Description:	Not reported
No Further Action Date:	06/25/1999
CA Water Watershed Name:	Santa Ana River - Middle Santa Ana River - Temescal (801.25)
Dwr Groundwater Subbasin Name:	Upper Santa Ana Valley - Temescal (8-002.09)
Disadvantaged Community:	Not reported
CA Enviroscreen 3 Score:	96-100% (highest scores)
CA Enviroscreen 4 Score:	90-95%
Military DOD Site:	No
Facility Project Subtype:	Not reported
RWQCB Region:	SANTA ANA RWQCB (REGION 8)
Claim Number:	Not reported
Claim Status:	Not reported
Site History:	Not reported

LUST:

Global Id:	T0606500554
Contact Type:	Regional Board Caseworker
Contact Name:	JESSICA LAW
Organization Name:	SANTA ANA RWQCB (REGION 8)
Address:	3737 Main Street, Suite 500
City:	RIVERSIDE
Email:	jessica.law@waterboards.ca.gov
Phone Number:	9517824381

Global Id:	T0606500554
Contact Type:	Local Agency Caseworker - Primary Caseworker
Contact Name:	Riverside County LOP
Organization Name:	RIVERSIDE COUNTY
Address:	3880 LEMON ST SUITE 200
City:	RIVERSIDE
Email:	Not reported
Phone Number:	9519558980

LUST:

Global Id:	T0606500554
Action Type:	Other

CORONA CITY/POLICE (Continued) **S101589988**

Date: 10/08/1998
Action: Leak Discovery

Global Id: T0606500554
Action Type: ENFORCEMENT
Date: 11/18/2008
Action: Closure/No Further Action Letter - #Site Closure

Global Id: T0606500554
Action Type: ENFORCEMENT
Date: 11/17/2008
Action: File review - #RCDEH Upload Site File 2/20/2015

Global Id: T0606500554
Action Type: Other
Date: 12/03/1998
Action: Leak Reported

Global Id: T0606500554
Action Type: Other
Date: 10/08/1998
Action: Leak Stopped

Global Id: T0606500554
Action Type: ENFORCEMENT
Date: 06/25/1999
Action: Closure/No Further Action Letter

LUST:
Global Id: T0606500554
Status: Open - Case Begin Date
Status Date: 10/08/1998

Global Id: T0606500554
Status: Completed - Case Closed
Status Date: 06/25/1999

RIVERSIDE CO. LUST:
Name: CORONA POLICE FACILITY
Address: 849 W SIXTH ST
City,State,Zip: CORONA, CA
Region: RIVERSIDE
Facility ID: 9814758
Employee: Malloy
Site Closed: Yes
Case Type: Soil only
Facility Status: closed/action completed
Casetype Decode: Soil only is impacted
Fstatus Decode: Closed/Action completed

SWEEPS UST:
Name: CORONA CITY/POLICE
Address: 849 W SIXTH ST
City: CORONA
Status: Active

CORONA CITY/POLICE (Continued) **S101589988**

Comp Number: 34869
Number: 4
Board Of Equalization: 44-018186
Referral Date: 10-28-92
Action Date: 10-28-92
Created Date: 02-29-88
Owner Tank Id: 000366
SWRCB Tank Id: 33-000-034869-000001
Tank Status: A
Capacity: 5000
Active Date: 10-28-92
Tank Use: M.V. FUEL
STG: P
Content: REG UNLEADED
Number Of Tanks: 3

Name: CORONA CITY/POLICE
Address: 849 W SIXTH ST
City: CORONA
Status: Active
Comp Number: 34869
Number: 4
Board Of Equalization: 44-018186
Referral Date: 10-28-92
Action Date: 10-28-92
Created Date: 02-29-88
Owner Tank Id: 000366
SWRCB Tank Id: 33-000-034869-000002
Tank Status: A
Capacity: 5000
Active Date: 10-28-92
Tank Use: M.V. FUEL
STG: P
Content: REG UNLEADED
Number Of Tanks: Not reported

Name: CORONA CITY/POLICE
Address: 849 W SIXTH ST
City: CORONA
Status: Active
Comp Number: 34869
Number: 4
Board Of Equalization: 44-018186
Referral Date: 10-28-92
Action Date: 10-28-92
Created Date: 02-29-88
Owner Tank Id: 000366
SWRCB Tank Id: 33-000-034869-000003
Tank Status: A
Capacity: 500
Active Date: 10-28-92
Tank Use: M.V. FUEL
STG: P
Content: DIESEL
Number Of Tanks: Not reported

CORONA CITY/POLICE (Continued) **S101589988**

CA FID UST:

Facility ID:	33002119
Regulated By:	UTNKA
Regulated ID:	00034869
Cortese Code:	Not reported
SIC Code:	Not reported
Facility Phone:	7147362332
Mail To:	Not reported
Mailing Address:	815 W SIXTH ST
Mailing Address 2:	Not reported
Mailing City,St,Zip:	CORONA 91720
Contact:	Not reported
Contact Phone:	Not reported
DUNs Number:	Not reported
NPDES Number:	Not reported
EPA ID:	Not reported
Comments:	Not reported
Status:	Active

CORTESE:

Name:	CORONA POLICE FACILITY
Address:	849 W SIXTH ST
City,State,Zip:	CORONA, CA 91720
Region:	CORTESE
Envirostor Id:	Not reported
Global ID:	T0606500554
Site/Facility Type:	LUST CLEANUP SITE
Cleanup Status:	COMPLETED - CASE CLOSED
Status Date:	Not reported
Site Code:	Not reported
Latitude:	Not reported
Longitude:	Not reported
Owner:	Not reported
Enf Type:	Not reported
Swat R:	Not reported
Flag:	active
Order No:	Not reported
Waste Discharge System No:	Not reported
Effective Date:	Not reported
Region 2:	Not reported
WID Id:	Not reported
Solid Waste Id No:	Not reported
Waste Management Uit Name:	Not reported
File Name:	Active Open

EMI:

Name:	CORONA CITY, POLICE DEPT
Address:	849 W SIXTH ST
City,State,Zip:	CORONA, CA 91720
Year:	1990
County Code:	33
Air Basin:	SC
Facility ID:	25836
Air District Name:	SC
SIC Code:	9221
Air District Name:	SOUTH COAST AQMD

CORONA CITY/POLICE (Continued) **S101589988**

Community Health Air Pollution Info System:	Not reported
Consolidated Emission Reporting Rule:	Not reported
Total Organic Hydrocarbon Gases Tons/Yr:	0
Reactive Organic Gases Tons/Yr:	0
Carbon Monoxide Emissions Tons/Yr:	0
NOX - Oxides of Nitrogen Tons/Yr:	2
SOX - Oxides of Sulphur Tons/Yr:	0
Particulate Matter Tons/Yr:	0
Part. Matter 10 Micrometers and Smllr Tons/Yr:	0

CERS:

Name:	CORONA POLICE FACILITY
Address:	849 W SIXTH ST
City,State,Zip:	CORONA, CA 91720
Site ID:	900598
CERS ID:	T0606500554
CERS Description:	Leaking Underground Storage Tank Cleanup Site

Affiliation:

Affiliation Type Desc:	Local Agency Caseworker
Entity Name:	Riverside County LOP - RIVERSIDE COUNTY
Entity Title:	Not reported
Affiliation Address:	3880 LEMON ST SUITE 200
Affiliation City:	RIVERSIDE
Affiliation State:	CA
Affiliation Country:	Not reported
Affiliation Zip:	Not reported
Affiliation Phone:	9519558980,

Affiliation Type Desc:	Regional Board Caseworker
Entity Name:	JESSICA LAW - SANTA ANA RWQCB (REGION 8)
Entity Title:	Not reported
Affiliation Address:	3737 Main Street, Suite 500
Affiliation City:	RIVERSIDE
Affiliation State:	CA
Affiliation Country:	Not reported
Affiliation Zip:	Not reported
Affiliation Phone:	9517824381,

V135 **CORONA POLICE FACILITY** **UST FINDER RELEASE** **1028941163**
West **849 W SIXTH ST** **N/A**
1/4-1/2 **CORONA, CA 91720**
0.449 mi.
2371 ft. **Site 2 of 3 in cluster V**

Relative:
Higher

Actual:
676 ft.

UST FINDER RELEASE:

Object ID:	69757
Facility ID:	Not reported
Lust ID:	CAT0606500554
Name:	CORONA POLICE FACILITY
Address:	849 W SIXTH ST
City,State,Zip:	CORONA, CA 91720
Address Match Type:	StreetAddress
Reported Date:	Not reported
Status:	No Further Action
Substance:	Not reported
Population within 1500ft:	2948

CORONA POLICE FACILITY (Continued) **1028941163**

Domestic Wells within 1500ft:	0
Land Use:	Developed, Medium Intensity
Within SPA:	No
SPA PWS Facility ID:	Not reported
SPA Water Type:	Not reported
SPA Facility Type:	Not reported
SPA HUC12:	Not reported
Within WHPA:	Yes
WHPA PWS Facility ID:	CA3310037_10788
WHPA Water Type:	GW - Ground water
WHPA Facility Type:	WL - Well
WHPA HUC12:	180702030606
Within 100yr Floodplain:	No
Tribe:	Not reported
EPA Region:	9
NFA Letter 1:	Not reported
NFA Letter 2:	Not reported
NFA Letter 3:	Not reported
NFA Letter 4:	Not reported
Closed With Residual Contaminate:	Not reported
Coordinate Source:	Geocode
X Coord:	-117.57637
Y Coord:	33.87652
Latitude:	33.8765199999999
Longitude:	-117.576369999999

V136 **CORONA POLICE FACILITY** **LUST** **S104228028**
West **849** **HIST CORTESE** **N/A**
1/4-1/2 **CORONA, CA 91720**
0.449 mi.
2371 ft. **Site 3 of 3 in cluster V**

Relative: **Higher**

Actual: **676 ft.**

LUST REG 8:

Name:	CORONA POLICE FACILITY
Address:	849 6TH ST
City:	CORONA
Region:	8
County:	Riverside
Regional Board:	Santa Ana Region
Facility Status:	Case Closed
Case Number:	083303320T
Local Case Num:	9814758
Case Type:	Soil only
Substance:	Diesel
Qty Leaked:	Not reported
Abate Method:	Not reported
Cross Street:	Not reported
Enf Type:	CLOS
Funding:	Not reported
How Discovered:	Not reported
How Stopped:	Not reported
Leak Cause:	Not reported
Leak Source:	Not reported
Global ID:	T0606500554
How Stopped Date:	Not reported
Enter Date:	12/15/1998
Date Confirmation of Leak Began:	Not reported
Date Preliminary Assessment Began:	Not reported

CORONA POLICE FACILITY (Continued) **S104228028**

Discover Date:	12/3/1998
Enforcement Date:	Not reported
Close Date:	6/25/1999
Date Prelim Assessment Workplan Submitted:	Not reported
Date Pollution Characterization Began:	Not reported
Date Remediation Plan Submitted:	Not reported
Date Remedial Action Underway:	Not reported
Date Post Remedial Action Monitoring:	Not reported
Enter Date:	12/15/1998
GW Qualifies:	Not reported
Soil Qualifies:	Not reported
Operator:	Not reported
Facility Contact:	Not reported
Interim:	Not reported
Oversite Program:	LUST
Latitude:	33.8769456
Longitude:	-117.5980158
MTBE Date:	Not reported
Max MTBE GW:	Not reported
MTBE Concentration:	0
Max MTBE Soil:	Not reported
MTBE Fuel:	0
MTBE Tested:	Not Required to be Tested.
MTBE Class:	*
Staff:	CAB
Staff Initials:	Not reported
Lead Agency:	Local Agency
Local Agency:	33000L
Hydr Basin #:	UPPER SANTA ANA VALL
Beneficial:	Not reported
Priority:	Not reported
Cleanup Fund Id:	Not reported
Work Suspended:	Not reported

Summary: Not reported

HIST CORTESE:

edr_fname:	CORONA POLICE FACILITY
edr_fadd1:	849
City,State,Zip:	CORONA, CA 91720
Region:	CORTESE
Facility County Code:	33
Reg By:	LTNKA
Reg Id:	083303320T

137
NNE
1/4-1/2
0.483 mi.
2550 ft.

ALPONCO COMPANY
120 E. HARRISON
CORONA, CA 92879

ENVIROSTOR **S118757082**
N/A

Relative:
Lower

Actual:
597 ft.

ENVIROSTOR:

Name:	ALPONCO COMPANY
Address:	120 E. HARRISON
City,State,Zip:	CORONA, CA 92879
Facility ID:	60000206
Status:	No Action Required
Status Date:	01/03/2008

ALPONCO COMPANY (Continued) **S118757082**

Site Code: Not reported
Site Type: Evaluation
Site Type Detailed: Evaluation
Acres: 1
NPL: NO
Regulatory Agencies: SMBRP, US EPA
Lead Agency: SMBRP
Program Manager: Not reported
Supervisor: * Greg Holmes
Division Branch: Cleanup Cypress
Assembly: 58
Senate: 31
Special Program: EPA - PASI
Restricted Use: NO
Site Mgmt Req: NONE SPECIFIED
Funding: Not Applicable
Latitude: 33.8841
Longitude: -117.5647
APN: NONE SPECIFIED
Past Use: UNKNOWN
Potential COC: Perchlorate
Confirmed COC: Perchlorate
Potential Description: NMA
Alias Name: 60000206
Alias Type: Envirostor ID Number

Completed Info:
Completed Area Name: PROJECT WIDE
Completed Sub Area Name: Not reported
Completed Document Type: * Discovery
Completed Date: 06/13/2006
Comments: EPA approved the report, determined

Future Area Name: Not reported
Future Sub Area Name: Not reported
Future Document Type: Not reported
Future Due Date: Not reported
Schedule Area Name: Not reported
Schedule Sub Area Name: Not reported
Schedule Document Type: Not reported
Schedule Due Date: Not reported
Schedule Revised Date: Not reported

138
NNW
1/4-1/2
0.483 mi.
2552 ft.

EDISON/CORONA #1 MGP
633 RAILROAD ST
CORONA, CA 92882

ENVIROSTOR **S106044364**
VCP **N/A**
DEED
CERS

Relative:
Lower

Actual:
594 ft.

ENVIROSTOR:
Name: EDISON/CORONA #1 MGP
Address: 633 RAILROAD ST
City,State,Zip: CORONA, CA 92882
Facility ID: 33490081
Status: Active
Status Date: 11/09/2010
Site Code: 400323
Site Type: Voluntary Cleanup

EDISON/CORONA #1 MGP (Continued) **S106044364**

Site Type Detailed: Voluntary Agreement
Acres: 2.46
NPL: NO
Regulatory Agencies: SMBRP
Lead Agency: SMBRP
Program Manager: Wyatt George
Supervisor: Maryam Tasnif-Abbasi
Division Branch: Cleanup Cypress
Assembly: 58
Senate: 31
Special Program: Not reported
Restricted Use: YES
Site Mgmt Req: NONE SPECIFIED
Funding: Responsible Party
Latitude: 33.88405
Longitude: -117.5712
APN: 117-020-003, 117-020-004, 117020001, 117020002, 117020003, 117020004, 117020005
Past Use: ELECTRIC GENERATION/SUBSTATION, MANUFACTURED GAS PLANT, RAILROAD RIGHT OF WAY
Potential COC: Arsenic Polynuclear aromatic hydrocarbons (PAHs
Confirmed COC: Arsenic Polynuclear aromatic hydrocarbons (PAHs
Potential Description: SOIL
Alias Name: FORMER CORONA MANUFACTED GAS PLANT
Alias Type: Alternate Name
Alias Name: SOUTHERN CALIFORNIA EDISON
Alias Type: Alternate Name
Alias Name: TOWN GAS PLANT CORONA #1
Alias Type: Alternate Name
Alias Name: 117-020-003
Alias Type: APN
Alias Name: 117-020-004
Alias Type: APN
Alias Name: 117020001
Alias Type: APN
Alias Name: 117020002
Alias Type: APN
Alias Name: 117020003
Alias Type: APN
Alias Name: 117020004
Alias Type: APN
Alias Name: 117020005
Alias Type: APN
Alias Name: 110033618805
Alias Type: EPA (FRS #)
Alias Name: 400323
Alias Type: Project Code (Site Code)
Alias Name: 33490081
Alias Type: Envirostor ID Number

Alias Name:
Alias Type: External Website Link / URL

Completed Info:
Completed Area Name: On-Site Area
Completed Sub Area Name: Not reported
Completed Document Type: Removal Action Completion Report
Completed Date: 06/18/2013

EDISON/CORONA #1 MGP (Continued) **S106044364**

Comments: None

Completed Area Name: PROJECT WIDE
Completed Sub Area Name: Not reported
Completed Document Type: Correspondence
Completed Date: 02/08/2008
Comments: 2008 Annual Cost Estimate letter sent to RP.

Completed Area Name: PROJECT WIDE
Completed Sub Area Name: Not reported
Completed Document Type: Pre-HARP Form
Completed Date: 01/18/2023
Comments: Not reported

Completed Area Name: PROJECT WIDE
Completed Sub Area Name: Not reported
Completed Document Type: Correspondence
Completed Date: 04/12/2024
Comments: Not reported

Completed Area Name: On-Site Area
Completed Sub Area Name: Not reported
Completed Document Type: Site Characterization Workplan
Completed Date: 09/05/2012
Comments: Completed

Completed Area Name: Railroad Right-of-Way (ROW)
Completed Sub Area Name: Not reported
Completed Document Type: Work Notice
Completed Date: 12/16/2022
Comments: Not reported

Completed Area Name: Railroad Right-of-Way (ROW)
Completed Sub Area Name: Not reported
Completed Document Type: Design/Implementation Workplan
Completed Date: 12/19/2019
Comments: Not reported

Completed Area Name: PROJECT WIDE
Completed Sub Area Name: Not reported
Completed Document Type: Standard Voluntary Agreement
Completed Date: 12/17/1998
Comments: Not reported

Completed Area Name: PROJECT WIDE
Completed Sub Area Name: Not reported
Completed Document Type: Consent Order
Completed Date: 09/20/1995
Comments: DTSC entered into a Consent Order with the Southern California Gas Company and the Southern California Edison Company. The objective of the Order is to conduct a Remedial Investigation/Feasibility Study under the oversight Study under the oversight of the Department.

Completed Area Name: PROJECT WIDE
Completed Sub Area Name: Not reported
Completed Document Type: Pre-HARP Form
Completed Date: 03/13/2019

EDISON/CORONA #1 MGP (Continued) **S106044364**

Comments:	completed
Completed Area Name:	PROJECT WIDE
Completed Sub Area Name:	Not reported
Completed Document Type:	Project Management
Completed Date:	06/30/2021
Comments:	Not reported
Completed Area Name:	PROJECT WIDE
Completed Sub Area Name:	Not reported
Completed Document Type:	Project Management
Completed Date:	06/20/2023
Comments:	Not reported
Completed Area Name:	PROJECT WIDE
Completed Sub Area Name:	Not reported
Completed Document Type:	Community Profile
Completed Date:	05/11/2006
Comments:	Final Community Profile was submitted to DTSC on May 11, 2006
Completed Area Name:	On-Site Area
Completed Sub Area Name:	Not reported
Completed Document Type:	Fact Sheets
Completed Date:	05/10/2006
Comments:	Fact sheets will be mailed on May 12, 2006.
Completed Area Name:	On-Site Area
Completed Sub Area Name:	Not reported
Completed Document Type:	Public Notice
Completed Date:	05/10/2006
Comments:	Public notice will be posted in
Completed Area Name:	PROJECT WIDE
Completed Sub Area Name:	Not reported
Completed Document Type:	Risk Assessment Report
Completed Date:	05/06/1999
Comments:	Letter may have been issued at a later date.
Completed Area Name:	On-Site Area
Completed Sub Area Name:	Not reported
Completed Document Type:	Land Use Restriction Monitoring Report
Completed Date:	01/07/2021
Comments:	Not reported
Completed Area Name:	On-Site Area
Completed Sub Area Name:	Not reported
Completed Document Type:	Land Use Restriction Monitoring Report
Completed Date:	01/09/2017
Comments:	Not reported
Completed Area Name:	PROJECT WIDE
Completed Sub Area Name:	Not reported
Completed Document Type:	Technical Report
Completed Date:	04/23/2024
Comments:	Not reported
Completed Area Name:	PROJECT WIDE

EDISON/CORONA #1 MGP (Continued) **S106044364**

Completed Sub Area Name: Not reported
Completed Document Type: Land Use Restriction Monitoring Report
Completed Date: 12/30/2024
Comments: Not reported

Completed Area Name: PROJECT WIDE
Completed Sub Area Name: Not reported
Completed Document Type: Standard Voluntary Agreement
Completed Date: 11/05/2004
Comments: SCE entered into a voluntary clean-up agreement with DTSC. The Scope of Work under the VCA includes but is not limited to: the Removal Action Workplan, CEQA, and Implementation of the Final Removal Action Workplan

Completed Area Name: On-Site Area
Completed Sub Area Name: Not reported
Completed Document Type: CEQA - Initial Study/ Neg. Declaration
Completed Date: 06/30/2006
Comments: Not reported

Completed Area Name: PROJECT WIDE
Completed Sub Area Name: Not reported
Completed Document Type: Annual Oversight Cost Estimate
Completed Date: 09/30/2016
Comments: Not reported

Completed Area Name: On-Site Area
Completed Sub Area Name: Not reported
Completed Document Type: Land Use Restriction - Site Inspection/Visit
Completed Date: 01/24/2018
Comments: Sent email to RP approving the annual report

Completed Area Name: On-Site Area
Completed Sub Area Name: Not reported
Completed Document Type: Land Use Restriction - Site Inspection/Visit
Completed Date: 02/05/2020
Comments: Reviewed & approved RP submitted Annual LUC report

Completed Area Name: PROJECT WIDE
Completed Sub Area Name: Not reported
Completed Document Type: Annual Oversight Cost Estimate
Completed Date: 11/30/2017
Comments: Not reported

Completed Area Name: Railroad Right-of-Way (ROW)
Completed Sub Area Name: Not reported
Completed Document Type: Correspondence
Completed Date: 12/21/2016
Comments: Not reported

Completed Area Name: PROJECT WIDE
Completed Sub Area Name: Not reported
Completed Document Type: Annual Oversight Cost Estimate
Completed Date: 10/01/2020
Comments: Not reported

Completed Area Name: PROJECT WIDE

EDISON/CORONA #1 MGP (Continued) **S106044364**

Completed Sub Area Name: Not reported
Completed Document Type: Remedial Investigation / Feasibility Study
Completed Date: 06/23/2000
Comments: Not reported

Completed Area Name: PROJECT WIDE
Completed Sub Area Name: Not reported
Completed Document Type: Site Screening
Completed Date: 05/06/1991
Comments: Department requested that a preliminary endangerment assessment be conducted 3/15/91. DHS met with SCE personnel to discuss PEA requirement 4/10/91. Southern California Edison Company requested an extension until 15 September 1991 for PEA submission. Extension granted until 15 September verbally.

Completed Area Name: PROJECT WIDE
Completed Sub Area Name: Not reported
Completed Document Type: Public Participation Plan / Community Relations Plan
Completed Date: 02/28/1996
Comments: Public Participation Plan was approved by DTSC in February 1996.

Completed Area Name: On-Site Area
Completed Sub Area Name: Not reported
Completed Document Type: Land Use Restriction Monitoring Report
Completed Date: 02/02/2022
Comments: Not reported

Completed Area Name: Railroad Right-of-Way (ROW)
Completed Sub Area Name: Not reported
Completed Document Type: Removal Action Completion Report
Completed Date: 06/20/2024
Comments: Not reported

Completed Area Name: On-Site Area
Completed Sub Area Name: Not reported
Completed Document Type: Land Use Restriction Monitoring Report
Completed Date: 12/14/2022
Comments: Not reported

Completed Area Name: PROJECT WIDE
Completed Sub Area Name: Not reported
Completed Document Type: Annual Oversight Cost Estimate
Completed Date: 10/01/2012
Comments: Not reported

Completed Area Name: PROJECT WIDE
Completed Sub Area Name: Not reported
Completed Document Type: Annual Oversight Cost Estimate
Completed Date: 09/19/2013
Comments: Not reported

Completed Area Name: On-Site Area
Completed Sub Area Name: Not reported
Completed Document Type: Soils Management Plan
Completed Date: 03/01/2024
Comments: Not reported

EDISON/CORONA #1 MGP (Continued) **S106044364**

Completed Area Name: On-Site Area
Completed Sub Area Name: Not reported
Completed Document Type: Land Use Restriction - Site Inspection/Visit
Completed Date: 02/05/2019
Comments: approved annual inspection report submitted by RP

Completed Area Name: On-Site Area
Completed Sub Area Name: Not reported
Completed Document Type: Removal Action Workplan
Completed Date: 06/30/2006
Comments: DTSC approves Removal Action Workplan

Completed Area Name: Railroad Right-of-Way (ROW)
Completed Sub Area Name: Not reported
Completed Document Type: Remedial Action Implementation Workplan
Completed Date: 08/15/2019
Comments: Not reported

Completed Area Name: On-Site Area
Completed Sub Area Name: Not reported
Completed Document Type: Land Use Restriction Monitoring Report
Completed Date: 03/03/2016
Comments: Not reported

Completed Area Name: On-Site Area
Completed Sub Area Name: Not reported
Completed Document Type: Land Use Restriction Monitoring Report
Completed Date: 04/26/2024
Comments: Not reported

Completed Area Name: Railroad Right-of-Way (ROW)
Completed Sub Area Name: Not reported
Completed Document Type: Fieldwork
Completed Date: 01/19/2023
Comments: Not reported

Completed Area Name: On-Site Area
Completed Sub Area Name: Not reported
Completed Document Type: Land Use Restriction
Completed Date: 10/20/2014
Comments: Land Use Covenant signed and filed with County

Completed Area Name: PROJECT WIDE
Completed Sub Area Name: Not reported
Completed Document Type: Annual Oversight Cost Estimate
Completed Date: 10/26/2011
Comments: 2012 Annual Cost Estimates and Letter sent out to RP

Completed Area Name: On-Site Area
Completed Sub Area Name: Not reported
Completed Document Type: Certification
Completed Date: 10/23/2014
Comments: Remedial Actions completed for OU1 portion of the Edison Corona MGP#1 site

Completed Area Name: PROJECT WIDE
Completed Sub Area Name: Not reported

EDISON/CORONA #1 MGP (Continued) **S106044364**

Completed Document Type:	Correspondence
Completed Date:	12/09/2010
Comments:	Not reported
Completed Area Name:	PROJECT WIDE
Completed Sub Area Name:	Not reported
Completed Document Type:	Annual Oversight Cost Estimate
Completed Date:	12/05/2024
Comments:	Not reported
Completed Area Name:	PROJECT WIDE
Completed Sub Area Name:	Not reported
Completed Document Type:	Annual Oversight Cost Estimate
Completed Date:	08/21/2015
Comments:	2015-16 Cost Estimate letter and REW Sheet mailed to RP
Future Area Name:	Railroad Right-of-Way (ROW)
Future Sub Area Name:	Not reported
Future Document Type:	Land Use Restriction
Future Due Date:	2025
Schedule Area Name:	Not reported
Schedule Sub Area Name:	Not reported
Schedule Document Type:	Not reported
Schedule Due Date:	Not reported
Schedule Revised Date:	Not reported

VCP:

Name:	EDISON/CORONA #1 MGP
Address:	633 RAILROAD ST
City,State,Zip:	CORONA, CA 92882
Facility ID:	33490081
Site Type:	Voluntary Cleanup
Site Type Detail:	Voluntary Agreement
Site Mgmt. Req.:	NONE SPECIFIED
Acres:	2.46
National Priorities List:	NO
Cleanup Oversight Agencies:	SMBRP
Lead Agency:	SMBRP
Lead Agency Description:	DTSC - Site Cleanup Program
Project Manager:	Wyatt George
Supervisor:	Maryam Tasnif-Abbasi
Division Branch:	Cleanup Cypress
Site Code:	400323
Assembly:	58
Senate:	31
Special Programs Code:	Not reported
Status:	Active
Status Date:	11/09/2010
Restricted Use:	YES
Funding:	Responsible Party
Lat/Long:	33.88405 / -117.5712
APN:	117-020-003, 117-020-004, 117020001, 117020002, 117020003, 117020004, 117020005
Past Use:	ELECTRIC GENERATION/SUBSTATION, MANUFACTURED GAS PLANT, RAILROAD RIGHT OF WAY
Potential COC:	30001, 30472
Confirmed COC:	30001,30472

EDISON/CORONA #1 MGP (Continued) **S106044364**

Potential Description: SOIL
Alias Name: FORMER CORONA MANUFACTED GAS PLANT
Alias Type: Alternate Name
Alias Name: SOUTHERN CALIFORNIA EDISON
Alias Type: Alternate Name
Alias Name: TOWN GAS PLANT CORONA #1
Alias Type: Alternate Name
Alias Name: 117-020-003
Alias Type: APN
Alias Name: 117-020-004
Alias Type: APN
Alias Name: 117020001
Alias Type: APN
Alias Name: 117020002
Alias Type: APN
Alias Name: 117020003
Alias Type: APN
Alias Name: 117020004
Alias Type: APN
Alias Name: 117020005
Alias Type: APN
Alias Name: 110033618805
Alias Type: EPA (FRS #)
Alias Name: 400323
Alias Type: Project Code (Site Code)
Alias Name: 33490081
Alias Type: Envirostor ID Number

Alias Name:
Alias Type: External Website Link / URL

Completed Info:
Completed Area Name: On-Site Area
Completed Sub Area Name: Not reported
Completed Document Type: Removal Action Completion Report
Completed Date: 06/18/2013
Comments: None

Completed Area Name: PROJECT WIDE
Completed Sub Area Name: Not reported
Completed Document Type: Correspondence
Completed Date: 02/08/2008
Comments: 2008 Annual Cost Estimate letter sent to RP.

Completed Area Name: PROJECT WIDE
Completed Sub Area Name: Not reported
Completed Document Type: Pre-HARP Form
Completed Date: 01/18/2023
Comments: Not reported

Completed Area Name: PROJECT WIDE
Completed Sub Area Name: Not reported
Completed Document Type: Correspondence
Completed Date: 04/12/2024
Comments: Not reported

Completed Area Name: On-Site Area
Completed Sub Area Name: Not reported

EDISON/CORONA #1 MGP (Continued) **S106044364**

Completed Document Type: Site Characterization Workplan
Completed Date: 09/05/2012
Comments: Completed

Completed Area Name: Railroad Right-of-Way (ROW)
Completed Sub Area Name: Not reported
Completed Document Type: Work Notice
Completed Date: 12/16/2022
Comments: Not reported

Completed Area Name: Railroad Right-of-Way (ROW)
Completed Sub Area Name: Not reported
Completed Document Type: Design/Implementation Workplan
Completed Date: 12/19/2019
Comments: Not reported

Completed Area Name: PROJECT WIDE
Completed Sub Area Name: Not reported
Completed Document Type: Standard Voluntary Agreement
Completed Date: 12/17/1998
Comments: Not reported

Completed Area Name: PROJECT WIDE
Completed Sub Area Name: Not reported
Completed Document Type: Consent Order
Completed Date: 09/20/1995
Comments: DTSC entered into a Consent Order with the Southern California Gas Company and the Southern California Edison Company. The objective of the Order is to conduct a Remedial Investigation/Feasibility Study under the oversight Study under the oversight of the Department.

Completed Area Name: PROJECT WIDE
Completed Sub Area Name: Not reported
Completed Document Type: Pre-HARP Form
Completed Date: 03/13/2019
Comments: completed

Completed Area Name: PROJECT WIDE
Completed Sub Area Name: Not reported
Completed Document Type: Project Management
Completed Date: 06/30/2021
Comments: Not reported

Completed Area Name: PROJECT WIDE
Completed Sub Area Name: Not reported
Completed Document Type: Project Management
Completed Date: 06/20/2023
Comments: Not reported

Completed Area Name: PROJECT WIDE
Completed Sub Area Name: Not reported
Completed Document Type: Community Profile
Completed Date: 05/11/2006
Comments: Final Community Profile was submitted to DTSC on May 11, 2006

Completed Area Name: On-Site Area
Completed Sub Area Name: Not reported

EDISON/CORONA #1 MGP (Continued) **S106044364**

Completed Document Type: Fact Sheets
Completed Date: 05/10/2006
Comments: Fact sheets will be mailed on May 12, 2006.

Completed Area Name: On-Site Area
Completed Sub Area Name: Not reported
Completed Document Type: Public Notice
Completed Date: 05/10/2006
Comments: Public notice will be posted in

Completed Area Name: PROJECT WIDE
Completed Sub Area Name: Not reported
Completed Document Type: Risk Assessment Report
Completed Date: 05/06/1999
Comments: Letter may have been issued at a later date.

Completed Area Name: On-Site Area
Completed Sub Area Name: Not reported
Completed Document Type: Land Use Restriction Monitoring Report
Completed Date: 01/07/2021
Comments: Not reported

Completed Area Name: On-Site Area
Completed Sub Area Name: Not reported
Completed Document Type: Land Use Restriction Monitoring Report
Completed Date: 01/09/2017
Comments: Not reported

Completed Area Name: PROJECT WIDE
Completed Sub Area Name: Not reported
Completed Document Type: Technical Report
Completed Date: 04/23/2024
Comments: Not reported

Completed Area Name: PROJECT WIDE
Completed Sub Area Name: Not reported
Completed Document Type: Land Use Restriction Monitoring Report
Completed Date: 12/30/2024
Comments: Not reported

Completed Area Name: PROJECT WIDE
Completed Sub Area Name: Not reported
Completed Document Type: Standard Voluntary Agreement
Completed Date: 11/05/2004
Comments: SCE entered into a voluntary clean-up agreement with DTSC. The Scope of Work under the VCA includes but is not limited to: the Removal Action Workplan, CEQA, and Implementation of the Final Removal Action Workplan

Completed Area Name: On-Site Area
Completed Sub Area Name: Not reported
Completed Document Type: CEQA - Initial Study/ Neg. Declaration
Completed Date: 06/30/2006
Comments: Not reported

Completed Area Name: PROJECT WIDE
Completed Sub Area Name: Not reported

EDISON/CORONA #1 MGP (Continued) **S106044364**

Completed Document Type: Annual Oversight Cost Estimate
Completed Date: 09/30/2016
Comments: Not reported

Completed Area Name: On-Site Area
Completed Sub Area Name: Not reported
Completed Document Type: Land Use Restriction - Site Inspection/Visit
Completed Date: 01/24/2018
Comments: Sent email to RP approving the annual report

Completed Area Name: On-Site Area
Completed Sub Area Name: Not reported
Completed Document Type: Land Use Restriction - Site Inspection/Visit
Completed Date: 02/05/2020
Comments: Reviewed & approved RP submitted Annual LUC report

Completed Area Name: PROJECT WIDE
Completed Sub Area Name: Not reported
Completed Document Type: Annual Oversight Cost Estimate
Completed Date: 11/30/2017
Comments: Not reported

Completed Area Name: Railroad Right-of-Way (ROW)
Completed Sub Area Name: Not reported
Completed Document Type: Correspondence
Completed Date: 12/21/2016
Comments: Not reported

Completed Area Name: PROJECT WIDE
Completed Sub Area Name: Not reported
Completed Document Type: Annual Oversight Cost Estimate
Completed Date: 10/01/2020
Comments: Not reported

Completed Area Name: PROJECT WIDE
Completed Sub Area Name: Not reported
Completed Document Type: Remedial Investigation / Feasibility Study
Completed Date: 06/23/2000
Comments: Not reported

Completed Area Name: PROJECT WIDE
Completed Sub Area Name: Not reported
Completed Document Type: Site Screening
Completed Date: 05/06/1991
Comments: Department requested that a preliminary endangerment assessment be conducted 3/15/91. DHS met with SCE personnel to discuss PEA requirement 4/10/91. Southern California Edison Company requested an extension until 15 September 1991 for PEA submission. Extension granted until 15 September verbally.

Completed Area Name: PROJECT WIDE
Completed Sub Area Name: Not reported
Completed Document Type: Public Participation Plan / Community Relations Plan
Completed Date: 02/28/1996
Comments: Public Participation Plan was approved by DTSC in February 1996.

Completed Area Name: On-Site Area

EDISON/CORONA #1 MGP (Continued) **S106044364**

Completed Sub Area Name: Not reported
Completed Document Type: Land Use Restriction Monitoring Report
Completed Date: 02/02/2022
Comments: Not reported

Completed Area Name: Railroad Right-of-Way (ROW)
Completed Sub Area Name: Not reported
Completed Document Type: Removal Action Completion Report
Completed Date: 06/20/2024
Comments: Not reported

Completed Area Name: On-Site Area
Completed Sub Area Name: Not reported
Completed Document Type: Land Use Restriction Monitoring Report
Completed Date: 12/14/2022
Comments: Not reported

Completed Area Name: PROJECT WIDE
Completed Sub Area Name: Not reported
Completed Document Type: Annual Oversight Cost Estimate
Completed Date: 10/01/2012
Comments: Not reported

Completed Area Name: PROJECT WIDE
Completed Sub Area Name: Not reported
Completed Document Type: Annual Oversight Cost Estimate
Completed Date: 09/19/2013
Comments: Not reported

Completed Area Name: On-Site Area
Completed Sub Area Name: Not reported
Completed Document Type: Soils Management Plan
Completed Date: 03/01/2024
Comments: Not reported

Completed Area Name: On-Site Area
Completed Sub Area Name: Not reported
Completed Document Type: Land Use Restriction - Site Inspection/Visit
Completed Date: 02/05/2019
Comments: approved annual inspection report submitted by RP

Completed Area Name: On-Site Area
Completed Sub Area Name: Not reported
Completed Document Type: Removal Action Workplan
Completed Date: 06/30/2006
Comments: DTSC approves Removal Action Workplan

Completed Area Name: Railroad Right-of-Way (ROW)
Completed Sub Area Name: Not reported
Completed Document Type: Remedial Action Implementation Workplan
Completed Date: 08/15/2019
Comments: Not reported

Completed Area Name: On-Site Area
Completed Sub Area Name: Not reported
Completed Document Type: Land Use Restriction Monitoring Report
Completed Date: 03/03/2016

EDISON/CORONA #1 MGP (Continued) **S106044364**

Comments:	Not reported
Completed Area Name:	On-Site Area
Completed Sub Area Name:	Not reported
Completed Document Type:	Land Use Restriction Monitoring Report
Completed Date:	04/26/2024
Comments:	Not reported
Completed Area Name:	Railroad Right-of-Way (ROW)
Completed Sub Area Name:	Not reported
Completed Document Type:	Fieldwork
Completed Date:	01/19/2023
Comments:	Not reported
Completed Area Name:	On-Site Area
Completed Sub Area Name:	Not reported
Completed Document Type:	Land Use Restriction
Completed Date:	10/20/2014
Comments:	Land Use Covenant signed and filed with County
Completed Area Name:	PROJECT WIDE
Completed Sub Area Name:	Not reported
Completed Document Type:	Annual Oversight Cost Estimate
Completed Date:	10/26/2011
Comments:	2012 Annual Cost Estimates and Letter sent out to RP
Completed Area Name:	On-Site Area
Completed Sub Area Name:	Not reported
Completed Document Type:	Certification
Completed Date:	10/23/2014
Comments:	Remedial Actions completed for OU1 portion of the Edison Corona MGP#1 site
Completed Area Name:	PROJECT WIDE
Completed Sub Area Name:	Not reported
Completed Document Type:	Correspondence
Completed Date:	12/09/2010
Comments:	Not reported
Completed Area Name:	PROJECT WIDE
Completed Sub Area Name:	Not reported
Completed Document Type:	Annual Oversight Cost Estimate
Completed Date:	12/05/2024
Comments:	Not reported
Completed Area Name:	PROJECT WIDE
Completed Sub Area Name:	Not reported
Completed Document Type:	Annual Oversight Cost Estimate
Completed Date:	08/21/2015
Comments:	2015-16 Cost Estimate letter and REW Sheet mailed to RP
Future Area Name:	Railroad Right-of-Way (ROW)
Future Sub Area Name:	Not reported
Future Document Type:	Land Use Restriction
Future Due Date:	2025
Schedule Area Name:	Not reported
Schedule Sub Area Name:	Not reported

EDISON/CORONA #1 MGP (Continued) **S106044364**

Schedule Document Type: Not reported
Schedule Due Date: Not reported
Schedule Revised Date: Not reported

DEED:
Name: EDISON/CORONA #1 MGP
Address: 633 RAILROAD ST
City,State,Zip: CORONA, CA 92882
Envirostor ID: 33490081
Area: ON-SITE AREA
Sub Area: Not reported
Site Type: VOLUNTARY CLEANUP
Status: ACTIVE
Agency: Not reported
Covenant Uploaded: Not reported
Deed Date(s): Not reported
File Name: Envirostor Land Use Restrictions

CERS:
Name: SCE CORONA SUBSTATION
Address: 633 RAILROAD ST
City,State,Zip: CORONA, CA 92882
Site ID: 69372
CERS ID: 10172963
CERS Description: Chemical Storage Facilities

Violations:
Site ID: 69372
Site Name: SCE Corona Substation
Violation Date: 01-30-2024
Citation: Un-Specified
Violation Description: Business Plan Program - Administration/Documentation - General Local Ordinance
Violation Notes: Returned to compliance on 02/27/2024. OBSERVATION: A current hazardous materials permit from the Riverside County Department of Environmental Health (RivCoDEH) was not posted on-site as required. CORRECTIVE ACTION: Obtain a current hazardous materials permit from RivCoDEH and post as required within 30 days of this inspection. Send a copy and where it has placed or posted at the location to john.brown@coronaca.gov to clear the violation.
Violation Division: Corona Fire Department
Violation Program: HMRRP
Violation Source: CERS,

Site ID: 69372
Site Name: SCE Corona Substation
Violation Date: 03-22-2018
Citation: Un-Specified
Violation Description: Business Plan Program - Operations/Maintenance - General Local Ordinance
Violation Notes: Returned to compliance on 04/24/2018. 101- NFPA placard’s colors are faded (gate), please replace.- Email sent to Denise Aguiar w/picture of replaced placard.
Violation Division: Corona Fire Department
Violation Program: HMRRP
Violation Source: CERS,

EDISON/CORONA #1 MGP (Continued) **S106044364**

Site ID: 69372
Site Name: SCE Corona Substation
Violation Date: 10-10-2014
Citation: HSC 6.95 25505(a)(4) - California Health and Safety Code, Chapter 6.95, Section(s) 25505(a)(4)
Violation Description: Failure to provide initial and annual training to all employees in safety procedures in the event of a release or threatened release of a hazardous material or failure to document and maintain training records for a minimum of three years.
Violation Notes: Returned to compliance on 12/19/2014. Obtain training documents.
Violation Division: Corona Fire Department
Violation Program: HMRRP
Violation Source: CERS,

Evaluation:
Eval General Type: Compliance Evaluation Inspection
Eval Date: 03-28-2022
Violations Found: No
Eval Type: Routine done by local agency
Eval Notes: Not reported
Eval Division: Corona Fire Department
Eval Program: HMRRP
Eval Source: CERS,

Eval General Type: Compliance Evaluation Inspection
Eval Date: 01-30-2024
Violations Found: Yes
Eval Type: Routine done by local agency
Eval Notes: VIOLATION OBSERVED
Eval Division: Corona Fire Department
Eval Program: HMRRP
Eval Source: CERS,

Eval General Type: Compliance Evaluation Inspection
Eval Date: 03-22-2018
Violations Found: Yes
Eval Type: Routine done by local agency
Eval Notes: Not reported
Eval Division: Corona Fire Department
Eval Program: HMRRP
Eval Source: CERS,

Eval General Type: Compliance Evaluation Inspection
Eval Date: 10-10-2014
Violations Found: Yes
Eval Type: Routine done by local agency
Eval Notes: SCE emailed training documents to G&G and CFD
Eval Division: Corona Fire Department
Eval Program: HMRRP
Eval Source: CERS,

Coordinates:
Site ID: 69372
Facility Name: SCE Corona Substation
Env Int Type Code: HMBP
Program ID: 10172963

EDISON/CORONA #1 MGP (Continued) **S106044364**

Coord Name: Not reported
Ref Point Type Desc: Center of a facility or station.,
Latitude: 33.884190
Longitude: -117.572510

Affiliation:
Affiliation Type Desc: CUPA District
Entity Name: Riverside Cnty Env Health
Entity Title: Not reported
Affiliation Address: 4065 County Circle Drive, Room 104
Affiliation City: Riverside
Affiliation State: CA
Affiliation Country: Not reported
Affiliation Zip: 92503
Affiliation Phone: (951) 358-5055,

Affiliation Type Desc: Facility Mailing Address
Entity Name: Mailing Address
Entity Title: Not reported
Affiliation Address: P.O. Box 5085 (Attn: ESD, Programs & Governance)
Affiliation City: Rosemead
Affiliation State: CA
Affiliation Country: Not reported
Affiliation Zip: 91770
Affiliation Phone: ,

Affiliation Type Desc: Parent Corporation
Entity Name: Southern California Edison, Transmission and Distribution Organization (TD)
Entity Title: Not reported
Affiliation Address: Not reported
Affiliation City: Not reported
Affiliation State: Not reported
Affiliation Country: Not reported
Affiliation Zip: Not reported
Affiliation Phone: ,

Affiliation Type Desc: Document Preparer
Entity Name: Tiffany Chapman
Entity Title: Not reported
Affiliation Address: Not reported
Affiliation City: Not reported
Affiliation State: Not reported
Affiliation Country: Not reported
Affiliation Zip: Not reported
Affiliation Phone: ,

Affiliation Type Desc: Environmental Contact
Entity Name: Environmental Notification Center
Entity Title: Not reported
Affiliation Address: P.O. Box 5085 (Attn: ESD, Programs & Governance)
Affiliation City: Rosemead
Affiliation State: CA
Affiliation Country: Not reported
Affiliation Zip: 91770
Affiliation Phone: ,

EDISON/CORONA #1 MGP (Continued) **S106044364**

Affiliation Type Desc:	Operator
Entity Name:	Southern California Edison
Entity Title:	Not reported
Affiliation Address:	Not reported
Affiliation City:	Not reported
Affiliation State:	Not reported
Affiliation Country:	Not reported
Affiliation Zip:	Not reported
Affiliation Phone:	(626) 302-1212,

Affiliation Type Desc:	Identification Signer
Entity Name:	Tiffany Chapman
Entity Title:	Senior Specialist
Affiliation Address:	Not reported
Affiliation City:	Not reported
Affiliation State:	Not reported
Affiliation Country:	Not reported
Affiliation Zip:	Not reported
Affiliation Phone:	,

Affiliation Type Desc:	Legal Owner
Entity Name:	Southern California Edison
Entity Title:	Not reported
Affiliation Address:	P.O. Box 5085 (Attn: ESD, Programs & Governance)
Affiliation City:	Rosemead
Affiliation State:	CA
Affiliation Country:	United States
Affiliation Zip:	91770
Affiliation Phone:	(626) 302-1212,

Affiliation Type Desc:	Property Owner
Entity Name:	Southern California Edison
Entity Title:	Not reported
Affiliation Address:	P.O. Box 5085 (Attn: ESD, Programs & Governance)
Affiliation City:	Rosemead
Affiliation State:	CA
Affiliation Country:	United States
Affiliation Zip:	91770
Affiliation Phone:	(626) 302-1212,

139
ENE
1/2-1
0.501 mi.
2643 ft.

ORANGE HEIGHTS ORANGE ASSOCIATION **ENVIROSTOR** **S100201704**
215 PEARL STREET **N/A**
CORONA, CA 91720

Relative:
Lower

Actual:
633 ft.

ENVIROSTOR:

Name:	ORANGE HEIGHTS ORANGE ASSOCIATION
Address:	215 PEARL STREET
City,State,Zip:	CORONA, CA 91720
Facility ID:	33010002
Status:	No Further Action
Status Date:	03/21/1988
Site Code:	Not reported
Site Type:	Historical
Site Type Detailed:	* Historical
Acres:	Not reported

ORANGE HEIGHTS ORANGE ASSOCIATION (Continued) **S100201704**

NPL: NO
Regulatory Agencies: NONE SPECIFIED
Lead Agency: NONE SPECIFIED
Program Manager: Not reported
Supervisor: * Mmonroy
Division Branch: Cleanup Cypress
Assembly: 58
Senate: 31
Special Program: * CERC2
Restricted Use: NO
Site Mgmt Req: NONE SPECIFIED
Funding: Not reported
Latitude: 33.88031
Longitude: -117.5588
APN: NONE SPECIFIED
Past Use: AGRICULTURAL - ORCHARD, PESTICIDE/INSECTIDE/RODENTICIDE STORAGE
Potential COC: Phenol
Confirmed COC: 30451-NO
Potential Description: SOIL
Alias Name: 33010002
Alias Type: Envirostor ID Number

Completed Info:
Completed Area Name: PROJECT WIDE
Completed Sub Area Name: Not reported
Completed Document Type: Site Screening
Completed Date: 10/25/1994
Comments: CALSITES VALIDATION PROGRAM CONFIRMS NFA FOR DTSC.

Completed Area Name: PROJECT WIDE
Completed Sub Area Name: Not reported
Completed Document Type: Preliminary Assessment Report
Completed Date: 03/21/1988
Comments: Not reported

Completed Area Name: PROJECT WIDE
Completed Sub Area Name: Not reported
Completed Document Type: Site Screening
Completed Date: 04/01/1987
Comments: SITE SCREENING DONE PA RECOM DUE TO NEED TO DETERMINE EXACT OPERATION AND WASTES PRESENT

Completed Area Name: PROJECT WIDE
Completed Sub Area Name: Not reported
Completed Document Type: * Discovery
Completed Date: 01/25/1983
Comments: FACILITY IDENTIFIED ID FROM RWQCB FILE SEARCH BLEED OFF FROM

Future Area Name: Not reported
Future Sub Area Name: Not reported
Future Document Type: Not reported
Future Due Date: Not reported
Schedule Area Name: Not reported
Schedule Sub Area Name: Not reported
Schedule Document Type: Not reported
Schedule Due Date: Not reported
Schedule Revised Date: Not reported

140 NE 1/2-1 0.516 mi. 2727 ft. — **SUNKIST GROWERS/LEMON PRO**, **310 JOY**, **CORONA, CA 92660** — **ENVIROSTOR HIST CORTESE** — **S105023403 N/A**

Relative: Lower

Actual: 609 ft.

ENVIROSTOR:

Name:	SUNKIST GROWERS/LEMON PRODUCTS DIVISIONS
Address:	310 NORTH JOY STREET
City,State,Zip:	CORONA, CA 91720
Facility ID:	33010003
Status:	Refer: Other Agency
Status Date:	04/01/1987
Site Code:	Not reported
Site Type:	Historical
Site Type Detailed:	* Historical
Acres:	Not reported
NPL:	NO
Regulatory Agencies:	NONE SPECIFIED
Lead Agency:	NONE SPECIFIED
Program Manager:	Not reported
Supervisor:	* Mmonroy
Division Branch:	Cleanup Cypress
Assembly:	58
Senate:	31
Special Program:	Not reported
Restricted Use:	NO
Site Mgmt Req:	NONE SPECIFIED
Funding:	Not reported
Latitude:	33.88208
Longitude:	-117.5607
APN:	NONE SPECIFIED
Past Use:	NONE SPECIFIED
Potential COC:	* CONTAMINATED SOIL Asbestos Containing Materials (ACM * WASTE OIL & MIXED OIL Polychlorinated biphenyls (PCBs
Confirmed COC:	NONE SPECIFIED
Potential Description:	NONE SPECIFIED
Alias Name:	33010003
Alias Type:	Envirostor ID Number

Completed Info:

Completed Area Name:	PROJECT WIDE
Completed Sub Area Name:	Not reported
Completed Document Type:	Site Screening
Completed Date:	11/21/1994
Comments:	CALSITES VALIDATION PROGRAM CONFIRMS NFA FOR DTSC.
Completed Area Name:	PROJECT WIDE
Completed Sub Area Name:	Not reported
Completed Document Type:	Site Screening
Completed Date:	04/01/1987
Comments:	SITE SCREENING DONE SPILL OF PCB CONTM OIL AND ASBESTOS WST DURING DEMOLITION OF BLDG. C-U OF SITE DONE BY CROSBY AND OVERTON W/ DHS AND COUNTY HEALTH DEPT OVERSIGHT
Completed Area Name:	PROJECT WIDE
Completed Sub Area Name:	Not reported
Completed Document Type:	* Discovery
Completed Date:	01/25/1983
Comments:	FACILITY IDENTIFIED ID FROM RWQCB FILE SEARCH EFFLUENTS INCLUDE

SUNKIST GROWERS/LEMON PRO (Continued) **S105023403**

BOD,COD

Future Area Name:	Not reported
Future Sub Area Name:	Not reported
Future Document Type:	Not reported
Future Due Date:	Not reported
Schedule Area Name:	Not reported
Schedule Sub Area Name:	Not reported
Schedule Document Type:	Not reported
Schedule Due Date:	Not reported
Schedule Revised Date:	Not reported

HIST CORTESE:

edr_fname:	SUNKIST GROWERS/LEMON PRO
edr_fadd1:	310 JOY
City,State,Zip:	CORONA, CA 92660
Region:	CORTESE
Facility County Code:	33
Reg By:	CALSI
Reg Id:	33010003

W141 **TRANSPORTATION OFFICE AT ORANGE GROVE HIGH SCHOOL** **ENVIROSTOR** **U001569109**
WNW **300 SOUTH BUENA VISTA AVE** **SCH** **N/A**
1/2-1 **CORONA, CA 92882** **CERS HAZ WASTE**
0.523 mi. **HIST UST**
2759 ft. **Site 1 of 2 in cluster W** **CERS TANKS**
CERS

Relative:
Lower

Actual:
645 ft.

ENVIROSTOR:

Name:	TRANSPORTATION OFFICE AT ORANGE GROVE HIGH SCHOOL
Address:	300 SOUTH BUENA VISTA AVE
City,State,Zip:	CORONA, CA 92882
Facility ID:	60003533
Status:	No Further Action
Status Date:	11/21/2023
Site Code:	404994
Site Type:	School Investigation
Site Type Detailed:	School
Acres:	0.08
NPL:	NO
Regulatory Agencies:	SMBRP
Lead Agency:	SMBRP
Program Manager:	Lina Hijazi
Supervisor:	Aslam Shareef
Division Branch:	Southern California Schools & Brownfields Outreach
Assembly:	, 58
Senate:	, 31
Special Program:	Not reported
Restricted Use:	NO
Site Mgmt Req:	NONE SPECIFIED
Funding:	School District
Latitude:	33.87923
Longitude:	-117.5778
APN:	NONE SPECIFIED
Past Use:	NONE SPECIFIED
Potential COC:	NONE SPECIFIED
Confirmed COC:	NONE SPECIFIED

TRANSPORTATION OFFICE AT ORANGE GROVE HIGH SCHOOL (Continued) **U001569109**

Potential Description: NONE SPECIFIED
Alias Name: 404665
Alias Type: Former / Historical Project ID / Site Code
Alias Name: 404994
Alias Type: Project Code (Site Code)
Alias Name: 60003533
Alias Type: Envirostor ID Number

Completed Info:
Completed Area Name: PROJECT WIDE
Completed Sub Area Name: Not reported
Completed Document Type: Phase 1 Addendum
Completed Date: 11/21/2023
Comments: complete

Completed Area Name: PROJECT WIDE
Completed Sub Area Name: Not reported
Completed Document Type: Phase 1
Completed Date: 09/07/2023
Comments: Not reported

Completed Area Name: PROJECT WIDE
Completed Sub Area Name: Not reported
Completed Document Type: Application
Completed Date: 06/05/2023
Comments: Not reported

Completed Area Name: PROJECT WIDE
Completed Sub Area Name: Not reported
Completed Document Type: Annual Oversight Cost Estimate
Completed Date: 09/06/2023
Comments: complete

Completed Area Name: PROJECT WIDE
Completed Sub Area Name: Not reported
Completed Document Type: Project Management
Completed Date: 11/21/2023
Comments: complete

Future Area Name: Not reported
Future Sub Area Name: Not reported
Future Document Type: Not reported
Future Due Date: Not reported
Schedule Area Name: Not reported
Schedule Sub Area Name: Not reported
Schedule Document Type: Not reported
Schedule Due Date: Not reported
Schedule Revised Date: Not reported

SCH:

Name: TRANSPORTATION OFFICE AT ORANGE GROVE HIGH SCHOOL
Address: 300 SOUTH BUENA VISTA AVE
City,State,Zip: CORONA, CA 92882
Facility ID: 60003533
Site Type: School Investigation
Site Type Detail: School

TRANSPORTATION OFFICE AT ORANGE GROVE HIGH SCHOOL (Continued) **U001569109**

Site Mgmt. Req.:	NONE SPECIFIED
Acres:	0.08
National Priorities List:	NO
Cleanup Oversight Agencies:	SMBRP
Lead Agency:	SMBRP
Lead Agency Description:	DTSC - Site Cleanup Program
Project Manager:	Lina Hijazi
Supervisor:	Aslam Shareef
Division Branch:	Southern California Schools & Brownfields Outreach
Site Code:	404994
Assembly:	, 58
Senate:	, 31
Special Program Status:	Not reported
Status:	No Further Action
Status Date:	11/21/2023
Restricted Use:	NO
Funding:	School District
Latitude:	33.87923
Longitude:	-117.5778
APN:	NONE SPECIFIED
Past Use:	NONE SPECIFIED
Potential COC:	NONE SPECIFIED
Confirmed COC:	NONE SPECIFIED
Potential Description:	NONE SPECIFIED
Alias Name:	404665
Alias Type:	Former / Historical Project ID / Site Code
Alias Name:	404994
Alias Type:	Project Code (Site Code)
Alias Name:	60003533
Alias Type:	Envirostor ID Number

Completed Info:

Completed Area Name:	PROJECT WIDE
Completed Sub Area Name:	Not reported
Completed Document Type:	Phase 1 Addendum
Completed Date:	11/21/2023
Comments:	complete
Completed Area Name:	PROJECT WIDE
Completed Sub Area Name:	Not reported
Completed Document Type:	Phase 1
Completed Date:	09/07/2023
Comments:	Not reported
Completed Area Name:	PROJECT WIDE
Completed Sub Area Name:	Not reported
Completed Document Type:	Application
Completed Date:	06/05/2023
Comments:	Not reported
Completed Area Name:	PROJECT WIDE
Completed Sub Area Name:	Not reported
Completed Document Type:	Annual Oversight Cost Estimate
Completed Date:	09/06/2023
Comments:	complete
Completed Area Name:	PROJECT WIDE
Completed Sub Area Name:	Not reported

TRANSPORTATION OFFICE AT ORANGE GROVE HIGH SCHOOL (Continued) **U001569109**

Completed Document Type: Project Management
Completed Date: 11/21/2023
Comments: complete

Future Area Name: Not reported
Future Sub Area Name: Not reported
Future Document Type: Not reported
Future Due Date: Not reported
Schedule Area Name: Not reported
Schedule Sub Area Name: Not reported
Schedule Document Type: Not reported
Schedule Due Date: Not reported
Schedule Revised Date: Not reported

CERS HAZ WASTE:
Name: CORONA NORCO UNIFIED SCHOOL DISTRICT MAINTENANCE AND OPERATIONS
Address: 300 S BUENA VISTA AVE
City,State,Zip: CORONA, CA 92882
Site ID: 21771
CERS ID: 10488025
CERS Description: Hazardous Waste Generator

Name: FIRST STUDENT, INC. #20414
Address: 300 S BUENA VISTA AVE
City,State,Zip: CORONA, CA 92882
Site ID: 30447
CERS ID: 10419397
CERS Description: Hazardous Waste Generator

HIST UST:
Name: DISTRICT SERVICE CENTER
Address: 300 S BUENA VISTA AVE
City,State,Zip: CORONA, CA 91720
File Number: Not reported
URL: Not reported
Region: STATE
Facility ID: 00000028139
Facility Type: Other
Other Type: SCHOOL
Contact Name: THOMAS MOLTER
Telephone: 7147363316
Owner Name: CORONA-NORCO UNIFIED SCHOOL DI
Owner Address: 300 BUENA VISTA AVENUE
Owner City,St,Zip: CORONA, CA 91720
Total Tanks: 0003

Tank Num: 001
Container Num: 1
Year Installed: 1974
Tank Capacity: 00006250
Tank Used for: PRODUCT
Type of Fuel: DIESEL
Container Construction Thickness: 1/4
Leak Detection: Stock Inventor

Tank Num: 002

TRANSPORTATION OFFICE AT ORANGE GROVE HIGH SCHOOL (Continued) **U001569109**

Container Num: 2
Year Installed: 1974
Tank Capacity: 00001500
Tank Used for: PRODUCT
Type of Fuel: UNLEADED
Container Construction Thickness: 10
Leak Detection: Stock Inventor

Tank Num: 003
Container Num: 3
Year Installed: 1974
Tank Capacity: 00012875
Tank Used for: PRODUCT
Type of Fuel: REGULAR
Container Construction Thickness: 1/4
Leak Detection: Stock Inventor

CERS TANKS:
Name: CORONA NORCO UNIFIED SCHOOL DISTRICT MAINTENANCE AND OPERATIONS
Address: 300 S BUENA VISTA AVE
City,State,Zip: CORONA, CA 92882
Site ID: 21771
CERS ID: 10488025
CERS Description: Underground Storage Tank

CERS:
Name: CORONA NORCO UNIFIED SCHOOL DISTRICT MAINTENANCE AND OPERATIONS
Address: 300 S BUENA VISTA AVE
City,State,Zip: CORONA, CA 92882
Site ID: 21771
CERS ID: 10488025
CERS Description: Chemical Storage Facilities

Violations:
Site ID: 21771
Site Name: Corona Norco Unified School District Maintenance and Operations
Violation Date: 02-01-2017
Citation: HSC 6.7 25290.1(c), 25290.2(c), 25291(a)(2), 25292(e) - California Health and Safety Code, Chapter 6.7, Section(s) 25290.1(c), 25290.2(c), 25291(a)(2), 25292(e)
Violation Description: Failure to maintain secondary containment (e.g. failure of secondary containment testing).
Violation Notes: Returned to compliance on 02/16/2017.
Violation Division: Riverside County Department of Env Health
Violation Program: UST
Violation Source: CERS,

Site ID: 21771
Site Name: Corona Norco Unified School District Maintenance and Operations
Violation Date: 02-02-2021
Citation: HSC 6.7 25284.2 - California Health and Safety Code, Chapter 6.7, Section(s) 25284.2
Violation Description: "Failure to meet one or more of the following requirements: Install or maintain a liquid-tight spill container. Have a minimum capacity of five gallons. Have a functional drain valve or other method for the removal of liquid from the spill container. Be resistant to galvanic corrosion. Perform a tightness test at installation, every 12 months

TRANSPORTATION OFFICE AT ORANGE GROVE HIGH SCHOOL (Continued) **U001569109**

thereafter, or within 30 days after a repair to the spill container. Tested using applicable manufacturer guidelines, industry codes, engineering standards, or a method approved by a professional engineer. Tested by a certified UST service technician. Maintain records of spill containment testing for 36 months. "

Violation Notes: Returned to compliance on 05/28/2021. The spill container for the 87 grade tank does not hold five gallons according to the technician. Owner/operator shall have the spill bucket repaired/replaced to ensure the container holds five gallons of liquid.
Violation Division: Riverside County Department of Env Health
Violation Program: UST
Violation Source: CERS,

Site ID: 21771
Site Name: Corona Norco Unified School District Maintenance and Operations
Violation Date: 02-01-2017
Citation: 23 CCR 16 2637(e) - California Code of Regulations, Title 23, Chapter 16, Section(s) 2637(e)
Violation Description: Failure to submit a copy of the secondary containment test results to the CUPA within 30 days after the test.
Violation Notes: Returned to compliance on 02/16/2017.
Violation Division: Riverside County Department of Env Health
Violation Program: UST
Violation Source: CERS,

Site ID: 21771
Site Name: Corona Norco Unified School District Maintenance and Operations
Violation Date: 02-10-2022
Citation: 23 CCR 16 2716(f) - California Code of Regulations, Title 23, Chapter 16, Section(s) 2716(f)
Violation Description: Failure to maintain on-site, or off-site at a readily available location if approved by the UPA, copies of Designated Operator inspection records as follows: Designated operator monthly inspection records for inspections performed before October 1, 2018 must be kept for 12 months from the month of inspection. For inspections performed on or after October 1, 2018, copies of the "Designated Underground Storage Tank Operator Visual Inspection Report" must be kept for 36 months from the month of inspection.
Violation Notes: Returned to compliance on 02/10/2022. Owner/operator was unable to locate the January, 2022 monthly inspection. After talking to employees, it was found later in the inspection. CORRECTED ON SITE. Note: it is recommended to maintain the underground storage tank book organized. The monthly D.O. inspections for the last year were out of order and crammed into the binder.
Violation Division: Riverside County Department of Env Health
Violation Program: UST
Violation Source: CERS,

Site ID: 21771
Site Name: Corona Norco Unified School District Maintenance and Operations
Violation Date: 02-01-2017
Citation: 40 CFR 1 265.173 - U.S. Code of Federal Regulations, Title 40, Chapter 1, Section(s) 265.173
Violation Description: Failure to meet the following container management requirements: (a) A container holding hazardous waste must always be closed during storage, except when it is necessary to add or remove waste. (b) A container holding hazardous waste must not be opened, handled, or

TRANSPORTATION OFFICE AT ORANGE GROVE HIGH SCHOOL (Continued) **U001569109**

	stored in a manner which may rupture the container or cause it to leak.
Violation Notes:	Returned to compliance on 02/01/2017.
Violation Division:	Riverside County Department of Env Health
Violation Program:	HW
Violation Source:	CERS,
Site ID:	21771
Site Name:	Corona Norco Unified School District Maintenance and Operations
Violation Date:	02-01-2017
Citation:	40 CFR 1 265.32 - U.S. Code of Federal Regulations, Title 40, Chapter 1, Section(s) 265.32
Violation Description:	Failure of the facility to maintain the following emergency equipment or equivalents: 1) An internal communications or alarm system; 2) A device, such as a telephone (immediately available at the scene of Operations/ Maintenance) or a hand-held two-way radio, capable of summoning emergency assistance from local police departments, fire departments, or State or local emergency response teams; 3) Portable fire extinguishers, fire control equipment, spill control equipment, and decontamination equipment; and 4) Water at adequate volume and pressure to supply water hose streams, or foam producing equipment, or automatic sprinklers, or water spray systems.
Violation Notes:	Returned to compliance on 04/19/2017.
Violation Division:	Riverside County Department of Env Health
Violation Program:	HW
Violation Source:	CERS,
Site ID:	21771
Site Name:	Corona Norco Unified School District Maintenance and Operations
Violation Date:	07-06-2023
Citation:	HSC 6.95 Multiple - California Health and Safety Code, Chapter 6.95, Section(s) Multiple
Violation Description:	Business Plan Program - Operations/Maintenance - General
Violation Notes:	Returned to compliance on 10/12/2023. Observed Plywood installed over secondary containment pallet as shelf in paint waste storage room. To correct: Remove wood on pallet. No secondary containment provided for Roundup or drums by fueling. To correct: Install secondary containment pallets where missing. 7.6.2023 Update. Additional containers near fueling station were found to be without secondary containment provided and must be moved or have containment provided.
Violation Division:	Corona Fire Department
Violation Program:	HMRRP
Violation Source:	CERS,
Site ID:	21771
Site Name:	Corona Norco Unified School District Maintenance and Operations
Violation Date:	12-16-2015
Citation:	HSC 6.95 25508(a)(1) - California Health and Safety Code, Chapter 6.95, Section(s) 25508(a)(1)
Violation Description:	Failure to complete and electronically submit hazardous material inventory information for all reportable hazardous materials on site at or above reportable quantities.
Violation Notes:	Returned to compliance on 06/22/2016. Remove motor oil from inventory.
Violation Division:	Corona Fire Department
Violation Program:	HMRRP
Violation Source:	CERS,

TRANSPORTATION OFFICE AT ORANGE GROVE HIGH SCHOOL (Continued) **U001569109**

Site ID:	21771
Site Name:	Corona Norco Unified School District Maintenance and Operations
Violation Date:	02-28-2018
Citation:	HSC 6.7 25291(a)(2) - California Health and Safety Code, Chapter 6.7, Section(s) 25291(a)(2)
Violation Description:	Failure to maintain secondary containment (e.g., failure of secondary containment testing).
Violation Notes:	Returned to compliance on 04/24/2018.
Violation Division:	Riverside County Department of Env Health
Violation Program:	UST
Violation Source:	CERS,

Site ID:	21771
Site Name:	Corona Norco Unified School District Maintenance and Operations
Violation Date:	02-01-2019
Citation:	23 CCR 16 2712(i) - California Code of Regulations, Title 23, Chapter 16, Section(s) 2712(i)
Violation Description:	Failure to have current UST Monitoring Plan available on site.
Violation Notes:	Returned to compliance on 02/01/2019. OBSERVATION: No UST Monitoring Plan available on site during inspection. CORRECTIVE ACTION: Owner/operator shall maintain a current UST Monitoring Plan on site that has been accepted in CERS and make available for review. Corrected onsite.
Violation Division:	Riverside County Department of Env Health
Violation Program:	UST
Violation Source:	CERS,

Site ID:	21771
Site Name:	Corona Norco Unified School District Maintenance and Operations
Violation Date:	10-05-2022
Citation:	HSC 6.95 25505(a)(4) - California Health and Safety Code, Chapter 6.95, Section(s) 25505(a)(4)
Violation Description:	Failure to provide initial and annual training to all employees in safety procedures in the event of a release or threatened release of a hazardous material or failure to document and maintain training records for a minimum of three years.
Violation Notes:	Returned to compliance on 10/12/2023. No training records were provided during inspection. To correct: Ensure all applicable employees are trained per emergency response plan and training procedures and keep record of employee training for minimum of 3 years.
Violation Division:	Corona Fire Department
Violation Program:	HMRRP
Violation Source:	CERS,

Site ID:	21771
Site Name:	Corona Norco Unified School District Maintenance and Operations
Violation Date:	10-03-2023
Citation:	HSC 6.95 25505(c) - California Health and Safety Code, Chapter 6.95, Section(s) 25505(c)
Violation Description:	Failure to have a business plan readily available to personnel of the business or the unified program facility with responsibilities for emergency response or training.
Violation Notes:	Returned to compliance on 10/26/2023. No hazardous materials business plan on site. Missing all portions. To correct: Obtain copy of hazardous materials business plan including inventory, site map, emergency response plans and facility information and have made

TRANSPORTATION OFFICE AT ORANGE GROVE HIGH SCHOOL (Continued) **U001569109**

	available for employee access.
Violation Division:	Corona Fire Department
Violation Program:	HMRRP
Violation Source:	CERS,
Site ID:	21771
Site Name:	Corona Norco Unified School District Maintenance and Operations
Violation Date:	02-01-2017
Citation:	23 CCR 16 2712(b) - California Code of Regulations, Title 23, Chapter 16, Section(s) 2712(b)
Violation Description:	Failure to maintain records of repairs, lining, and upgrades on site, or off site if approved by the CUPA, for the life of the UST.
Violation Notes:	Returned to compliance on 04/19/2017.
Violation Division:	Riverside County Department of Env Health
Violation Program:	UST
Violation Source:	CERS,
Site ID:	21771
Site Name:	Corona Norco Unified School District Maintenance and Operations
Violation Date:	03-15-2019
Citation:	HSC 6.95 25508.1(a)-(f) - California Health and Safety Code, Chapter 6.95, Section(s) 25508.1(a)-(f)
Violation Description:	Failure to electronically update business plan within 30 days of any one of the following events: A 100 percent or more increase in the quantity of a previously disclosed material. Any handling of a previously undisclosed hazardous materials at or above reportable quantities. A change of business address, business ownership, or business name. A substantial change in the handler's operations that requires modification to any portion of the business plan.
Violation Notes:	Returned to compliance on 03/22/2019. Update your chemical inventory. Remove oil and add 60 gallons of round up to your inventory. Update paint maximum storage to 400 gallons.
Violation Division:	Corona Fire Department
Violation Program:	HMRRP
Violation Source:	CERS,
Site ID:	21771
Site Name:	Corona Norco Unified School District Maintenance and Operations
Violation Date:	02-10-2022
Citation:	23 CCR 16 2712(b)(1)(F) - California Code of Regulations, Title 23, Chapter 16, Section(s) 2712(b)(1)(F)
Violation Description:	"Failure to conduct secondary containment testing, or one or more of the following requirements: Perform the test of the secondary containment system upon installation, within six months of installation and every 36 months thereafter. Perform the test of a secondary containment component within 30 days of a repair or discontinuing vacuum, pressure or hydrostatic monitoring. Use a procedure that demonstrates the system works as well as at installation. Use applicable manufacturer guidelines, industry codes, engineering standard, or professional engineer approval. Performed by a certified service technician. Maintain records of secondary containment testing for 36 months."
Violation Notes:	Returned to compliance on 02/10/2022. Owner/operator failed to maintain SB989 testing records on site. Technician was e-mailed copy during inspection. CORRECTED ON SITE.
Violation Division:	Riverside County Department of Env Health
Violation Program:	UST

TRANSPORTATION OFFICE AT ORANGE GROVE HIGH SCHOOL (Continued) **U001569109**

Violation Source: CERS,

Site ID: 21771
Site Name: Corona Norco Unified School District Maintenance and Operations
Violation Date: 02-02-2021
Citation: 23 CCR 16 2715(c)(2) - California Code of Regulations, Title 23, Chapter 16, Section(s) 2715(c)(2)
Violation Description: Failure to have at least one facility employee present during operating hours that has been trained in the proper operation and maintenance of the UST system by a designated operator (DO).
Violation Notes: Returned to compliance on 02/23/2021. Owner/operator failed to have the Designated Operator perform UST training for employees within the past year. Owner/operator shall have the Designated Operator perform documented training for employees.
Violation Division: Riverside County Department of Env Health
Violation Program: UST
Violation Source: CERS,

Site ID: 21771
Site Name: Corona Norco Unified School District Maintenance and Operations
Violation Date: 02-01-2019
Citation: 23 CCR 16 2715(c)(2) - California Code of Regulations, Title 23, Chapter 16, Section(s) 2715(c)(2)
Violation Description: Failure to have at least one facility employee present during operating hours that has been trained in the proper operation and maintenance of the UST system by a designated operator (DO).
Violation Notes: Returned to compliance on 04/24/2019. OBSERVATION: Observed that the facility is in operation and that no employee was present who had received designated operator training. Training documentation was not available onsite to verify if any of the employees have received onsite. CORRECTIVE ACTION: Owner/operator shall ensure that at least one employee who has received designated operator training is on site during operating hours. Training shall consist of proper operation and maintenance of the UST system.
Violation Division: Riverside County Department of Env Health
Violation Program: UST
Violation Source: CERS,

Site ID: 21771
Site Name: Corona Norco Unified School District Maintenance and Operations
Violation Date: 11-12-2013
Citation: HSC 6.67 Multiple - California Health and Safety Code, Chapter 6.67, Section(s) Multiple
Violation Description: Haz Waste Generator Program - Operations/Maintenance - General
Violation Notes: Returned to compliance on 11/12/2014.
Violation Division: Riverside County Department of Env Health
Violation Program: HW
Violation Source: CERS,

Site ID: 21771
Site Name: Corona Norco Unified School District Maintenance and Operations
Violation Date: 03-04-2020
Citation: 23 CCR 16 2712(b)(1)(G) - California Code of Regulations, Title 23, Chapter 16, Section(s) 2712(b)(1)(G)
Violation Description: Failure to comply with one or more of the following overfill prevention equipment requirements: Alert the transfer operator when the tank is 90 percent full by restricting the flow into the tank or

TRANSPORTATION OFFICE AT ORANGE GROVE HIGH SCHOOL (Continued) **U001569109**

triggering an audible and visual alarm; or Restrict delivery of flow to the tank at least 30 minutes before the tank overfills, provided the restriction occurs when the tank is filled to no more than 95 percent of capacity; and activate an audible alarm at least five minutes before the tank overfills; or Provide positive shut-off of flow to the tank when the tank is filled to no more than 95 percent of capacity; or Provide positive shut-off of flow to the tank so that none of the fittings located on the top of the tank are exposed to product due to overfilling. Install/retrofit overfill prevention equipment that does not use flow restrictors on vent piping to meet overfill prevention equipment requirements when the overfill prevention equipment is installed, repaired, or replaced on and after October 1, 2018. For USTs installed before October 1, 2018, perform an inspection by October 13, 2018 and every 36 months thereafter. For USTs installed on and after October 1, 2018, perform an inspection at installation and every 36 months thereafter. Inspected within 30 days after a repair to the overfill prevention equipment. Inspected using an applicable manufacturer guidelines, industry codes, engineering standards, or a method approved by a professional engineer. Inspected by a certified UST service technician. Maintain records of overfill prevention equipment inspection for 36 months.

Violation Notes: Returned to compliance on 04/06/2021.
Violation Division: Riverside County Department of Env Health
Violation Program: UST
Violation Source: CERS,

Site ID: 21771
Site Name: Corona Norco Unified School District Maintenance and Operations
Violation Date: 02-01-2019
Citation: 23 CCR 16 2712(i) - California Code of Regulations, Title 23, Chapter 16, Section(s) 2712(i)
Violation Description: Failure to submit a current UST Response Plan available on site.
Violation Notes: Returned to compliance on 02/01/2019. OBSERVATION: No UST Response Plan available on site during inspection. CORRECTIVE ACTION: Owner/operator shall maintain a current UST Response Plan on site that has been accepted in CERS and make available for review. Corrected onsite.
Violation Division: Riverside County Department of Env Health
Violation Program: UST
Violation Source: CERS,

Site ID: 21771
Site Name: Corona Norco Unified School District Maintenance and Operations
Violation Date: 03-12-2021
Citation: 23 CCR 16 2712(b)(1)(G) - California Code of Regulations, Title 23, Chapter 16, Section(s) 2712(b)(1)(G)
Violation Description: Failure to comply with one or more of the following overfill prevention equipment requirements: Alert the transfer operator when the tank is 90 percent full by restricting the flow into the tank or triggering an audible and visual alarm; or Restrict delivery of flow to the tank at least 30 minutes before the tank overfills, provided the restriction occurs when the tank is filled to no more than 95 percent of capacity; and activate an audible alarm at least five minutes before the tank overfills; or Provide positive shut-off of flow to the tank when the tank is filled to no more than 95 percent of capacity; or Provide positive shut-off of flow to the tank so that none of the fittings located on the top of the tank are exposed to

TRANSPORTATION OFFICE AT ORANGE GROVE HIGH SCHOOL (Continued) **U001569109**

product due to overfilling. Install/retrofit overfill prevention equipment that does not use flow restrictors on vent piping to meet overfill prevention equipment requirements when the overfill prevention equipment is installed, repaired, or replaced on and after October 1, 2018. For USTs installed before October 1, 2018, perform an inspection by October 13, 2018 and every 36 months thereafter. For USTs installed on and after October 1, 2018, perform an inspection at installation and every 36 months thereafter. Inspected within 30 days after a repair to the overfill prevention equipment. Inspected using an applicable manufacturer guidelines, industry codes, engineering standards, or a method approved by a professional engineer. Inspected by a certified UST service technician. Maintain records of overfill prevention equipment inspection for 36 months.

Violation Notes: Returned to compliance on 04/06/2021.
Violation Division: Riverside County Department of Env Health
Violation Program: UST
Violation Source: CERS,

Site ID: 21771
Site Name: Corona Norco Unified School District Maintenance and Operations
Violation Date: 07-06-2023
Citation: HSC 6.95 Multiple - California Health and Safety Code, Chapter 6.95, Section(s) Multiple
Violation Description: Business Plan Program - Operations/Maintenance - General
Violation Notes: Returned to compliance on 10/12/2023. Waste storage area did not have proper labeling. To correct: Label waste storage area with hazard identification sign. NFPA Placard on building OK. No signage in Print shop. Must install Hazard warning signs on outside doors.
Violation Division: Corona Fire Department
Violation Program: HMRRP
Violation Source: CERS,

Site ID: 21771
Site Name: Corona Norco Unified School District Maintenance and Operations
Violation Date: 02-28-2018
Citation: 23 CCR 16 2712(i) - California Code of Regulations, Title 23, Chapter 16, Section(s) 2712(i)
Violation Description: Failure to submit a current UST Response Plan available on site.
Violation Notes: Returned to compliance on 04/24/2018.
Violation Division: Riverside County Department of Env Health
Violation Program: UST
Violation Source: CERS,

Site ID: 21771
Site Name: Corona Norco Unified School District Maintenance and Operations
Violation Date: 11-12-2013
Citation: HSC 6.75 25299.30-25299.34 - California Health and Safety Code, Chapter 6.75, Section(s) 25299.30-25299.34
Violation Description: Failure to submit and maintain complete and current Certification of Financial Responsibility or other mechanism of financial assurance.
Violation Notes: Returned to compliance on 11/12/2014.
Violation Division: Riverside County Department of Env Health
Violation Program: UST
Violation Source: CERS,

Site ID: 21771
Site Name: Corona Norco Unified School District Maintenance and Operations

TRANSPORTATION OFFICE AT ORANGE GROVE HIGH SCHOOL (Continued) **U001569109**

Violation Date:	10-05-2022
Citation:	Un-Specified
Violation Description:	Business Plan Program - Operations/Maintenance - General Local Ordinance
Violation Notes:	Returned to compliance on 10/03/2023. Observed empty containers on site not labeled as empty. To correct: Ensure all empty containers are labeled as such and are labeled and stored separate from full containers. These were found in Grounds storage area.
Violation Division:	Corona Fire Department
Violation Program:	HMRRP
Violation Source:	CERS,
Site ID:	21771
Site Name:	Corona Norco Unified School District Maintenance and Operations
Violation Date:	02-01-2017
Citation:	23 CCR 16 2641(a) - California Code of Regulations, Title 23, Chapter 16, Section(s) 2641(a)
Violation Description:	Failure of leak detection equipment to be located such that equipment is capable of detecting a leak at the earliest possible opportunity.
Violation Notes:	Returned to compliance on 02/01/2017.
Violation Division:	Riverside County Department of Env Health
Violation Program:	UST
Violation Source:	CERS,
Site ID:	21771
Site Name:	Corona Norco Unified School District Maintenance and Operations
Violation Date:	07-06-2023
Citation:	HSC 6.95 25508(a)(3) - California Health and Safety Code, Chapter 6.95, Section(s) 25508(a)(3)
Violation Description:	Failure to complete and electronically submit hazardous material inventory information for all reportable hazardous materials on site at or above reportable quantities.
Violation Notes:	Returned to compliance on 10/26/2023. Inventory observed on site differs from what is reported in CERS. To correct: Ensure all chemicals meeting reporting thresholds of 55 gallons, 200 cubic feet, and 500 pounds are being listed in CERS inventory. Roundup, waste paint, argon mix, propane are were above reporting amounts and need to be added to CERS inventory or reduced.
Violation Division:	Corona Fire Department
Violation Program:	HMRRP
Violation Source:	CERS,
Site ID:	21771
Site Name:	Corona Norco Unified School District Maintenance and Operations
Violation Date:	10-03-2023
Citation:	Un-Specified
Violation Description:	Business Plan Program - Operations/Maintenance - General Local Ordinance
Violation Notes:	Returned to compliance on 10/12/2023. Observed Plywood installed over secondary containment pallet as shelf in paint waste storage room. To correct: Remove wood on pallet. No secondary containment provided for Roundup or drums by fueling. To correct: Install secondary containment pallets where missing. 7.6.2023 Update. Additional containers near fueling station were found to be without secondary containment provided and must be moved or have containment provided. Not escalated due to partial compliance. Paint waste was corrected.
Violation Division:	Corona Fire Department

TRANSPORTATION OFFICE AT ORANGE GROVE HIGH SCHOOL (Continued) **U001569109**

Violation Program: HMRRP
Violation Source: CERS,

Site ID: 21771
Site Name: Corona Norco Unified School District Maintenance and Operations
Violation Date: 11-12-2013
Citation: 23 CCR 16 2715(c)(2) - California Code of Regulations, Title 23, Chapter 16, Section(s) 2715(c)(2)
Violation Description: Failure to comply with one or more of the following: maintain the spill bucket in good condition, containment free of debris/liquid, and/or to remove the contents of the spill bucket when a release/leak/spill was observed.
Violation Notes: Returned to compliance on 11/12/2014.
Violation Division: Riverside County Department of Env Health
Violation Program: UST
Violation Source: CERS,

Site ID: 21771
Site Name: Corona Norco Unified School District Maintenance and Operations
Violation Date: 11-12-2014
Citation: 23 CCR 16 2712(i) - California Code of Regulations, Title 23, Chapter 16, Section(s) 2712(i)
Violation Description: Failure to submit, obtain approval, or maintain a complete/accurate response plan.
Violation Notes: Returned to compliance on 02/09/2017.
Violation Division: Riverside County Department of Env Health
Violation Program: UST
Violation Source: CERS,

Site ID: 21771
Site Name: Corona Norco Unified School District Maintenance and Operations
Violation Date: 07-06-2023
Citation: HSC 6.95 Multiple - California Health and Safety Code, Chapter 6.95, Section(s) Multiple
Violation Description: Business Plan Program - Operations/Maintenance - General
Violation Notes: Returned to compliance on 10/12/2023. Observed waste is being kept outside unprotected. To correct: Move all waste outside to inside storage room.
Violation Division: Corona Fire Department
Violation Program: HMRRP
Violation Source: CERS,

Site ID: 21771
Site Name: Corona Norco Unified School District Maintenance and Operations
Violation Date: 10-03-2023
Citation: HSC 6.95 25508(a)(3) - California Health and Safety Code, Chapter 6.95, Section(s) 25508(a)(3)
Violation Description: Failure to complete and electronically submit hazardous material inventory information for all reportable hazardous materials on site at or above reportable quantities.
Violation Notes: Returned to compliance on 10/26/2023. Inventory observed on site differs from what is reported in CERS. To correct: Ensure all chemicals meeting reporting thresholds of 55 gallons, 200 cubic feet, and 500 pounds are being listed in CERS inventory. Roundup, waste paint, argon mix, propane are were above reporting amounts and need to be added to CERS inventory or reduced. No CERS submitted, violation escalated.

TRANSPORTATION OFFICE AT ORANGE GROVE HIGH SCHOOL (Continued) **U001569109**

Violation Division:	Corona Fire Department
Violation Program:	HMRRP
Violation Source:	CERS,
Site ID:	21771
Site Name:	Corona Norco Unified School District Maintenance and Operations
Violation Date:	07-06-2023
Citation:	Un-Specified
Violation Description:	Business Plan Program - Administration/Documentation - General Local Ordinance
Violation Notes:	Returned to compliance on 10/03/2023. All required Safety Data Sheets were unable to be provided during inspection. To correct: Ensure SDS sheets are on site for all chemicals in inventory and are made availability to employees.
Violation Division:	Corona Fire Department
Violation Program:	HMRRP
Violation Source:	CERS,
Site ID:	21771
Site Name:	Corona Norco Unified School District Maintenance and Operations
Violation Date:	10-03-2023
Citation:	HSC 6.95 25505(a)(4) - California Health and Safety Code, Chapter 6.95, Section(s) 25505(a)(4)
Violation Description:	Failure to provide initial and annual training to all employees in safety procedures in the event of a release or threatened release of a hazardous material or failure to document and maintain training records for a minimum of three years.
Violation Notes:	Returned to compliance on 10/12/2023. No training records were provided during inspection. To correct: Ensure all applicable employees are trained per emergency response plan and training procedures and keep record of employee training for minimum of 3 years.
Violation Division:	Corona Fire Department
Violation Program:	HMRRP
Violation Source:	CERS,
Site ID:	21771
Site Name:	Corona Norco Unified School District Maintenance and Operations
Violation Date:	02-01-2019
Citation:	23 CCR 16 2715(a)(2) - California Code of Regulations, Title 23, Chapter 16, Section(s) 2715(a)(2)
Violation Description:	Failure to submit the Underground Storage Tank Statement of Understanding and Compliance Form.
Violation Notes:	Returned to compliance on 02/01/2019. OBSERVATION: Observed that an "Underground Storage Tank Statement of Understanding and Compliance Form" was not submitted electronically in CERS. CORRECTIVE ACTION: Owner/operator shall electronically submit into CERS a complete, accurate and signed "Underground Storage Tank Statement of Understanding and Compliance Form". Corrected onsite.
Violation Division:	Riverside County Department of Env Health
Violation Program:	UST
Violation Source:	CERS,
Site ID:	21771
Site Name:	Corona Norco Unified School District Maintenance and Operations
Violation Date:	02-01-2017
Citation:	HSC 6.7 25293 - California Health and Safety Code, Chapter 6.7,

TRANSPORTATION OFFICE AT ORANGE GROVE HIGH SCHOOL (Continued) **U001569109**

	Section(s) 25293
Violation Description:	Failure to maintain UST records of monitoring, testing, repairing, and closure in sufficient detail to enable the CUPA to determine whether the UST systems are in compliance.
Violation Notes:	Returned to compliance on 04/19/2017.
Violation Division:	Riverside County Department of Env Health
Violation Program:	UST
Violation Source:	CERS,
Site ID:	21771
Site Name:	Corona Norco Unified School District Maintenance and Operations
Violation Date:	03-15-2019
Citation:	HSC 6.95 25508(a)(1) - California Health and Safety Code, Chapter 6.95, Section(s) 25508(a)(1)
Violation Description:	Failure to annually review and electronically certify that the business plan is complete and accurate on or before the annual due date.
Violation Notes:	Returned to compliance on 03/22/2019. HMBP has not been certified for 2017, 2018. You shall submit your HMBP in CERS.
Violation Division:	Corona Fire Department
Violation Program:	HMRRP
Violation Source:	CERS,
Site ID:	21771
Site Name:	Corona Norco Unified School District Maintenance and Operations
Violation Date:	02-28-2018
Citation:	23 CCR 16 2711(a)(8) - California Code of Regulations, Title 23, Chapter 16, Section(s) 2711(a)(8)
Violation Description:	Failure to submit or maintain a current facility plot plan.
Violation Notes:	Returned to compliance on 04/24/2018.
Violation Division:	Riverside County Department of Env Health
Violation Program:	UST
Violation Source:	CERS,
Site ID:	21771
Site Name:	Corona Norco Unified School District Maintenance and Operations
Violation Date:	02-01-2019
Citation:	HSC 6.7 25284, 25286 - California Health and Safety Code, Chapter 6.7, Section(s) 25284, 25286
Violation Description:	Failure to submit a complete and accurate application for a permit to operate a UST, or for renewal of the permit.
Violation Notes:	Returned to compliance on 02/01/2019. OBSERVATION: Missing tank information for unleaded tank. CORRECTIVE ACTION: Owner/operator shall make the corrections noted above for unleaded tank information and re-submit updated forms in CERS. Corrected onsite.
Violation Division:	Riverside County Department of Env Health
Violation Program:	UST
Violation Source:	CERS,
Site ID:	21771
Site Name:	Corona Norco Unified School District Maintenance and Operations
Violation Date:	07-06-2023
Citation:	HSC 6.95 Multiple - California Health and Safety Code, Chapter 6.95, Section(s) Multiple
Violation Description:	Business Plan Program - Operations/Maintenance - General
Violation Notes:	Returned to compliance on 10/03/2023. Observed empty containers on site not labeled as empty. To correct: Ensure all empty containers are

TRANSPORTATION OFFICE AT ORANGE GROVE HIGH SCHOOL (Continued) **U001569109**

	labeled as such and are labeled and stored separate from full containers. These were found in Grounds storage area.
Violation Division:	Corona Fire Department
Violation Program:	HMRRP
Violation Source:	CERS,
Site ID:	21771
Site Name:	Corona Norco Unified School District Maintenance and Operations
Violation Date:	02-02-2021
Citation:	40 CFR 1 265.173 - U.S. Code of Federal Regulations, Title 40, Chapter 1, Section(s) 265.173
Violation Description:	Failure to meet the following container management requirements: (a) A container holding hazardous waste must always be closed during storage, except when it is necessary to add or remove waste. (b) A container holding hazardous waste must not be opened, handled, or stored in a manner which may rupture the container or cause it to leak.
Violation Notes:	Returned to compliance on 02/02/2021. The 55 gallon, blue poly barrel used to hold UST testing water was missing the bung cap. A cap was added during the inspection. CORRECTED ON SITE.
Violation Division:	Riverside County Department of Env Health
Violation Program:	HW
Violation Source:	CERS,
Site ID:	21771
Site Name:	Corona Norco Unified School District Maintenance and Operations
Violation Date:	01-29-2016
Citation:	HSC 6.95 Multiple - California Health and Safety Code, Chapter 6.95, Section(s) Multiple
Violation Description:	Business Plan Program - Administration/Documentation - General
Violation Notes:	Returned to compliance on 03/10/2016. Facility has 10 days to move 704 placard to the walls next to the doors so that they are permanently visible.
Violation Division:	Corona Fire Department
Violation Program:	HMRRP
Violation Source:	CERS,
Site ID:	21771
Site Name:	Corona Norco Unified School District Maintenance and Operations
Violation Date:	10-03-2023
Citation:	Un-Specified
Violation Description:	Business Plan Program - Operations/Maintenance - General Local Ordinance
Violation Notes:	Returned to compliance on 10/12/2023. Flammable liquids cabinet in paint shop does not self close. To correct: Restore cabinet to original condition and ensure doors are self closing. Escalted due to non compliance
Violation Division:	Corona Fire Department
Violation Program:	HMRRP
Violation Source:	CERS,
Site ID:	21771
Site Name:	Corona Norco Unified School District Maintenance and Operations
Violation Date:	02-10-2022
Citation:	23 CCR 16 2637(f) - California Code of Regulations, Title 23, Chapter 16, Section(s) 2637(f)
Violation Description:	Failure to submit a copy of the secondary containment test results on

TRANSPORTATION OFFICE AT ORANGE GROVE HIGH SCHOOL (Continued) **U001569109**

	the Secondary Containment Testing report Form to the UPA within 30 days after the test.
Violation Notes:	Returned to compliance on 02/10/2022. Owner/operator failed to submit SB989 testing results to the Department. Results were e-mailed to inspector during inspector. CORRECTED ON SITE.
Violation Division:	Riverside County Department of Env Health
Violation Program:	UST
Violation Source:	CERS,
Site ID:	21771
Site Name:	Corona Norco Unified School District Maintenance and Operations
Violation Date:	12-16-2015
Citation:	HSC 6.95 Multiple - California Health and Safety Code, Chapter 6.95, Section(s) Multiple
Violation Description:	Business Plan Program - Administration/Documentation - General
Violation Notes:	Returned to compliance on 03/10/2016. Remove "0" from white section of placards.
Violation Division:	Corona Fire Department
Violation Program:	HMRRP
Violation Source:	CERS,
Site ID:	21771
Site Name:	Corona Norco Unified School District Maintenance and Operations
Violation Date:	10-05-2022
Citation:	HSC 6.95 25508(a)(3) - California Health and Safety Code, Chapter 6.95, Section(s) 25508(a)(3)
Violation Description:	Failure to complete and electronically submit hazardous material inventory information for all reportable hazardous materials on site at or above reportable quantities.
Violation Notes:	Returned to compliance on 10/26/2023. Inventory observed on site differs from what is reported in CERS. To correct: Ensure all chemicals meeting reporting thresholds of 55 gallons, 200 cubic feet, and 500 pounds are being listed in CERS inventory. Roundup, waste paint, argon mix, propane are were above reporting amounts and need to be added to CERS inventory or reduced.
Violation Division:	Corona Fire Department
Violation Program:	HMRRP
Violation Source:	CERS,
Site ID:	21771
Site Name:	Corona Norco Unified School District Maintenance and Operations
Violation Date:	02-02-2021
Citation:	HSC 6.7 25292.2(a) - California Health and Safety Code, Chapter 6.7, Section(s) 25292.2(a)
Violation Description:	Failure to submit and maintain complete and current Certification of Financial Responsibility or other mechanism of financial assurance.
Violation Notes:	Returned to compliance on 04/06/2021. The financial responsibility (insurance) paperwork uploaded on the CERS Website is expired. Owner/operator shall upload current financial responsibility paperwork on the CERS Website.
Violation Division:	Riverside County Department of Env Health
Violation Program:	UST
Violation Source:	CERS,
Site ID:	21771
Site Name:	Corona Norco Unified School District Maintenance and Operations
Violation Date:	10-05-2022

TRANSPORTATION OFFICE AT ORANGE GROVE HIGH SCHOOL (Continued) **U001569109**

Citation: Un-Specified
Violation Description: Business Plan Program - Operations/Maintenance - General Local Ordinance
Violation Notes: Returned to compliance on 10/12/2023. Observed Plywood installed over secondary containment pallet as shelf in paint waste storage room. To correct: Remove wood on pallet. No secondary containment provided for Roundup or drums by fueling. To correct: Install secondary containment pallets where missing.
Violation Division: Corona Fire Department
Violation Program: HMRRP
Violation Source: CERS,

Site ID: 21771
Site Name: Corona Norco Unified School District Maintenance and Operations
Violation Date: 07-06-2023
Citation: HSC 6.95 Multiple - California Health and Safety Code, Chapter 6.95, Section(s) Multiple
Violation Description: Business Plan Program - Operations/Maintenance - General
Violation Notes: Returned to compliance on 10/12/2023. Flammable liquids cabinet in paint shop does not self close. To correct: Restore cabinet to original condition and ensure doors are self closing.
Violation Division: Corona Fire Department
Violation Program: HMRRP
Violation Source: CERS,

Site ID: 21771
Site Name: Corona Norco Unified School District Maintenance and Operations
Violation Date: 02-21-2024
Citation: HSC 6.7 25292.2(a) - California Health and Safety Code, Chapter 6.7, Section(s) 25292.2(a)
Violation Description: Failure to submit and maintain complete and current Certification of Financial Responsibility or other mechanism of financial assurance.
Violation Notes: Returned to compliance on 02/21/2024. The financial responsibility paperwork submitted on the CERS Website was expired. Owner/operator updated while on site. CORRECTED ON SITE.
Violation Division: Riverside County Department of Env Health
Violation Program: UST
Violation Source: CERS,

Site ID: 21771
Site Name: Corona Norco Unified School District Maintenance and Operations
Violation Date: 11-12-2014
Citation: 23 CCR 16 2715(a) - California Code of Regulations, Title 23, Chapter 16, Section(s) 2715(a)
Violation Description: Failure to submit statement of UST compliance and/or Designated Operator certification.
Violation Notes: Returned to compliance on 02/09/2017.
Violation Division: Riverside County Department of Env Health
Violation Program: UST
Violation Source: CERS,

Site ID: 21771
Site Name: Corona Norco Unified School District Maintenance and Operations
Violation Date: 10-05-2022
Citation: Un-Specified
Violation Description: Business Plan Program - Operations/Maintenance - General Local Ordinance

TRANSPORTATION OFFICE AT ORANGE GROVE HIGH SCHOOL (Continued) **U001569109**

Violation Notes:	Returned to compliance on 10/12/2023. Waste storage area did not have proper labeling. To correct: Label waste storage area with hazard identification sign. NFPA Placard on building OK. No signage in Print shop. Must install Hazard warning signs on outside doors.
Violation Division:	Corona Fire Department
Violation Program:	HMRRP
Violation Source:	CERS,
Site ID:	21771
Site Name:	Corona Norco Unified School District Maintenance and Operations
Violation Date:	02-09-2016
Citation:	HSC 6.7 25291 - California Health and Safety Code, Chapter 6.7, Section(s) 25291
Violation Description:	Failure to maintain under-dispenser containment, sumps, and/or other secondary containment in good condition and/or free of debris/liquid.
Violation Notes:	Returned to compliance on 02/09/2017.
Violation Division:	Riverside County Department of Env Health
Violation Program:	UST
Violation Source:	CERS,
Site ID:	21771
Site Name:	Corona Norco Unified School District Maintenance and Operations
Violation Date:	10-05-2022
Citation:	Un-Specified
Violation Description:	Business Plan Program - Administration/Documentation - General Local Ordinance
Violation Notes:	Returned to compliance on 10/03/2023. All required Safety Data Sheets were unable to be provided during inspection. To correct: Ensure SDS sheets are on site for all chemicals in inventory and are made availability to employees.
Violation Division:	Corona Fire Department
Violation Program:	HMRRP
Violation Source:	CERS,
Site ID:	21771
Site Name:	Corona Norco Unified School District Maintenance and Operations
Violation Date:	11-12-2014
Citation:	23 CCR 16 2712(i) - California Code of Regulations, Title 23, Chapter 16, Section(s) 2712(i)
Violation Description:	Failure to maintain on site an approved monitoring plan.
Violation Notes:	Returned to compliance on 02/09/2017.
Violation Division:	Riverside County Department of Env Health
Violation Program:	UST
Violation Source:	CERS,
Site ID:	21771
Site Name:	Corona Norco Unified School District Maintenance and Operations
Violation Date:	11-12-2014
Citation:	23 CCR 16 2711(a)(8) - California Code of Regulations, Title 23, Chapter 16, Section(s) 2711(a)(8)
Violation Description:	Failure to submit, obtain approval, or maintain a complete/accurate plot plan.
Violation Notes:	Returned to compliance on 02/09/2017.
Violation Division:	Riverside County Department of Env Health
Violation Program:	UST
Violation Source:	CERS,

TRANSPORTATION OFFICE AT ORANGE GROVE HIGH SCHOOL (Continued) **U001569109**

Site ID:	21771
Site Name:	Corona Norco Unified School District Maintenance and Operations
Violation Date:	10-05-2022
Citation:	Un-Specified
Violation Description:	Business Plan Program - Operations/Maintenance - General Local Ordinance
Violation Notes:	Returned to compliance on 10/12/2023. Observed waste is being kept outside unprotected. To correct: Move all waste outside to inside storage room.
Violation Division:	Corona Fire Department
Violation Program:	HMRRP
Violation Source:	CERS,

Site ID:	21771
Site Name:	Corona Norco Unified School District Maintenance and Operations
Violation Date:	02-06-2023
Citation:	HSC 6.7 25292.2(a) - California Health and Safety Code, Chapter 6.7, Section(s) 25292.2(a)
Violation Description:	Failure to submit and maintain complete and current Certification of Financial Responsibility or other mechanism of financial assurance.
Violation Notes:	Returned to compliance on 02/06/2023. Owner/operator failed to submit current financial responsibility forms on the CERS Website. CORRECTED ON SITE.
Violation Division:	Riverside County Department of Env Health
Violation Program:	UST
Violation Source:	CERS,

Site ID:	21771
Site Name:	Corona Norco Unified School District Maintenance and Operations
Violation Date:	10-05-2022
Citation:	Un-Specified
Violation Description:	Business Plan Program - Operations/Maintenance - General Local Ordinance
Violation Notes:	Returned to compliance on 10/12/2023. Flammable liquids cabinet in paint shop does not self close. To correct: Restore cabinet to original condition and ensure doors are self closing.
Violation Division:	Corona Fire Department
Violation Program:	HMRRP
Violation Source:	CERS,

Site ID:	21771
Site Name:	Corona Norco Unified School District Maintenance and Operations
Violation Date:	10-05-2022
Citation:	Un-Specified
Violation Description:	Business Plan Program - Administration/Documentation - General Local Ordinance
Violation Notes:	Returned to compliance on 10/03/2023. No permit on site was observed. To correct : Obtain copy of Hazardous materials management permit and hazardous waste permit from Riverside county Environmental Health and have posted.
Violation Division:	Corona Fire Department
Violation Program:	HMRRP
Violation Source:	CERS,

Site ID:	21771
Site Name:	Corona Norco Unified School District Maintenance and Operations
Violation Date:	10-05-2022

TRANSPORTATION OFFICE AT ORANGE GROVE HIGH SCHOOL (Continued) **U001569109**

Citation:	HSC 6.95 25505(c) - California Health and Safety Code, Chapter 6.95, Section(s) 25505(c)
Violation Description:	Failure to have a business plan readily available to personnel of the business or the unified program facility with responsibilities for emergency response or training.
Violation Notes:	Returned to compliance on 10/26/2023. No hazardous materials business plan on site. Missing all portions. To correct: Obtain copy of hazardous materials business plan including inventory, site map, emergency response plans and facility information and have made available for employee access.
Violation Division:	Corona Fire Department
Violation Program:	HMRRP
Violation Source:	CERS,
Site ID:	21771
Site Name:	Corona Norco Unified School District Maintenance and Operations
Violation Date:	02-01-2017
Citation:	23 CCR 16 2632, 2634, 2712(b) - California Code of Regulations, Title 23, Chapter 16, Section(s) 2632, 2634, 2712(b)
Violation Description:	Failure to maintain monitoring and maintenance records (e.g., alarm logs) and/or maintain records of appropriate follow-up actions.
Violation Notes:	Returned to compliance on 04/19/2017.
Violation Division:	Riverside County Department of Env Health
Violation Program:	UST
Violation Source:	CERS,
Site ID:	21771
Site Name:	Corona Norco Unified School District Maintenance and Operations
Violation Date:	07-06-2023
Citation:	HSC 6.95 25505(c) - California Health and Safety Code, Chapter 6.95, Section(s) 25505(c)
Violation Description:	Failure to have a business plan readily available to personnel of the business or the unified program facility with responsibilities for emergency response or training.
Violation Notes:	Returned to compliance on 10/26/2023. No hazardous materials business plan on site. Missing all portions. To correct: Obtain copy of hazardous materials business plan including inventory, site map, emergency response plans and facility information and have made available for employee access.
Violation Division:	Corona Fire Department
Violation Program:	HMRRP
Violation Source:	CERS,
Site ID:	21771
Site Name:	Corona Norco Unified School District Maintenance and Operations
Violation Date:	02-28-2018
Citation:	HSC 6.75 25299.30-25299.34 - California Health and Safety Code, Chapter 6.75, Section(s) 25299.30-25299.34
Violation Description:	Failure to submit and maintain complete and current Certification of Financial Responsibility or other mechanism of financial assurance.
Violation Notes:	Returned to compliance on 04/24/2018.
Violation Division:	Riverside County Department of Env Health
Violation Program:	UST
Violation Source:	CERS,
Site ID:	21771
Site Name:	Corona Norco Unified School District Maintenance and Operations

TRANSPORTATION OFFICE AT ORANGE GROVE HIGH SCHOOL (Continued) **U001569109**

Violation Date:	10-03-2023
Citation:	Un-Specified
Violation Description:	Business Plan Program - Operations/Maintenance - General Local Ordinance
Violation Notes:	Returned to compliance on 10/12/2023. Observed waste is being kept outside unprotected. To correct: Move all waste outside to inside storage room. Escalated due to non compliance.
Violation Division:	Corona Fire Department
Violation Program:	HMRRP
Violation Source:	CERS,
Site ID:	21771
Site Name:	Corona Norco Unified School District Maintenance and Operations
Violation Date:	10-03-2023
Citation:	Un-Specified
Violation Description:	Business Plan Program - Operations/Maintenance - General Local Ordinance
Violation Notes:	Returned to compliance on 10/12/2023. Waste storage area did not have proper labeling. To correct: Label waste storage area with hazard identification sign. NFPA Placard on building OK. No signage in Print shop. Must install Hazard warning signs on outside doors. Not escalated due to partial compliance. Only print shop signage remains.
Violation Division:	Corona Fire Department
Violation Program:	HMRRP
Violation Source:	CERS,
Site ID:	21771
Site Name:	Corona Norco Unified School District Maintenance and Operations
Violation Date:	02-01-2017
Citation:	HSC 6.7 25299(a)(9) - California Health and Safety Code, Chapter 6.7, Section(s) 25299(a)(9)
Violation Description:	Leak detection equipment disabled or tampered with in a manner that would prevent the monitoring system from detecting and/or alerting the owner/operator of a leak.
Violation Notes:	Returned to compliance on 02/01/2017.
Violation Division:	Riverside County Department of Env Health
Violation Program:	UST
Violation Source:	CERS,
Site ID:	21771
Site Name:	Corona Norco Unified School District Maintenance and Operations
Violation Date:	02-01-2019
Citation:	HSC 6.7 25292.2(a) - California Health and Safety Code, Chapter 6.7, Section(s) 25292.2(a)
Violation Description:	Failure to submit and maintain complete and current Certification of Financial Responsibility or other mechanism of financial assurance.
Violation Notes:	Returned to compliance on 04/24/2019. OBSERVATION: Current Certification of Financial Responsibility documents have not benn submitted to the CUPA. Observed financial responsibility document with policy period from 8/2017-8/2018. CORRECTIVE ACTION: Owner/operator shall submit a current and complete Certification of Financial Responsibility in CERS.
Violation Division:	Riverside County Department of Env Health
Violation Program:	UST
Violation Source:	CERS,
Site ID:	21771

TRANSPORTATION OFFICE AT ORANGE GROVE HIGH SCHOOL (Continued) **U001569109**

Site Name: Corona Norco Unified School District Maintenance and Operations
Violation Date: 07-06-2023
Citation: HSC 6.95 25505(a)(4) - California Health and Safety Code, Chapter 6.95, Section(s) 25505(a)(4)
Violation Description: Failure to provide initial and annual training to all employees in safety procedures in the event of a release or threatened release of a hazardous material or failure to document and maintain training records for a minimum of three years.
Violation Notes: Returned to compliance on 10/12/2023. No training records were provided during inspection. To correct: Ensure all applicable employees are trained per emergency response plan and training procedures and keep record of employee training for minimum of 3 years.
Violation Division: Corona Fire Department
Violation Program: HMRRP
Violation Source: CERS,

Site ID: 21771
Site Name: Corona Norco Unified School District Maintenance and Operations
Violation Date: 02-01-2019
Citation: 23 CCR 16 2715(c)(4) - California Code of Regulations, Title 23, Chapter 16, Section(s) 2715(c)(4)
Violation Description: Failure to maintain a list of employees trained by the designated operator on-site or off-site at a readily available location, if approved by the UPA. For training that occurs on or after October 1, 2018, failure to maintain a copy of the "Facility Employee Training Certificate" on-site or off-site at a readily available location, if approved by the UPA.
Violation Notes: Returned to compliance on 04/24/2019. OBSERVATION: Owner/operator unable to produce a current list of employees trained by the designated operator. CORRECTIVE ACTION: Owner/operator shall provide list of employees trained by the designated operator and maintain on site readily available for review. Employees are required to be trained within 30 days of hire. Employees hired on/after 10/13/2018 are required to be trained before assuming their duties.
Violation Division: Riverside County Department of Env Health
Violation Program: UST
Violation Source: CERS,

Site ID: 21771
Site Name: Corona Norco Unified School District Maintenance and Operations
Violation Date: 07-06-2023
Citation: Un-Specified
Violation Description: Business Plan Program - Administration/Documentation - General Local Ordinance
Violation Notes: Returned to compliance on 10/03/2023. No permit on site was observed. To correct : Obtain copy of Hazardous materials management permit and hazardous waste permit from Riverside county Environmental Health and have posted.
Violation Division: Corona Fire Department
Violation Program: HMRRP
Violation Source: CERS,

Evaluation:
Eval General Type: Compliance Evaluation Inspection
Eval Date: 02-10-2022
Violations Found: Yes

TRANSPORTATION OFFICE AT ORANGE GROVE HIGH SCHOOL (Continued) **U001569109**

Eval Type: Routine done by local agency
Eval Notes: Not reported
Eval Division: Riverside County Department of Env Health
Eval Program: UST
Eval Source: CERS,

Eval General Type: Compliance Evaluation Inspection
Eval Date: 02-21-2024
Violations Found: No
Eval Type: Routine done by local agency
Eval Notes: Facility performs routine maintenance on school busses.
Eval Division: Riverside County Department of Env Health
Eval Program: HW
Eval Source: CERS,

Eval General Type: Other/Unknown
Eval Date: 03-02-2020
Violations Found: Yes
Eval Type: Other, not routine, done by local agency
Eval Notes: Not reported
Eval Division: Riverside County Department of Env Health
Eval Program: UST
Eval Source: CERS,

Eval General Type: Other/Unknown
Eval Date: 06-12-2017
Violations Found: No
Eval Type: Other, not routine, done by local agency
Eval Notes: Delivered Consent Order.
Eval Division: Riverside County Department of Env Health
Eval Program: UST
Eval Source: CERS,

Eval General Type: Compliance Evaluation Inspection
Eval Date: 02-01-2019
Violations Found: Yes
Eval Type: Routine done by local agency
Eval Notes: Annual monitoring system certification conducted at time of routine inspection; Chris Harlin from P.F. Services was onsite (ICC # 5246736). Notes: 1) Overfill inspection was conducted today. 2) The operator was provided asssistance with CERS submittal for UST at time of inspection. 3) The previous Monitoring Certification was conducted on 2/1/18 and Secondary Containment testing conducted on 2/1/18. 4) During inspection, the service technician removed water from the fill diesel sump and unleaded fill sump; the facility received rain yesterday.
Eval Division: Riverside County Department of Env Health
Eval Program: UST
Eval Source: CERS,

Eval General Type: Compliance Evaluation Inspection
Eval Date: 02-02-2021
Violations Found: Yes
Eval Type: Routine done by local agency
Eval Notes: Not reported
Eval Division: Riverside County Department of Env Health
Eval Program: HW

TRANSPORTATION OFFICE AT ORANGE GROVE HIGH SCHOOL (Continued) **U001569109**

Eval Source: CERS,

Eval General Type: Other/Unknown
Eval Date: 03-16-2016
Violations Found: No
Eval Type: Other, not routine, done by local agency
Eval Notes: Not reported
Eval Division: Riverside County Department of Env Health
Eval Program: HW
Eval Source: CERS,

Eval General Type: Other/Unknown
Eval Date: 03-16-2016
Violations Found: No
Eval Type: Other, not routine, done by local agency
Eval Notes: Not reported
Eval Division: Riverside County Department of Env Health
Eval Program: UST
Eval Source: CERS,

Eval General Type: Other/Unknown
Eval Date: 04-20-2018
Violations Found: No
Eval Type: Other, not routine, done by local agency
Eval Notes: Go to facility for SB989 repair but had to reschedule due to miscommunication. Helped operator with CERS
Eval Division: Riverside County Department of Env Health
Eval Program: UST
Eval Source: CERS,

Eval General Type: Other/Unknown
Eval Date: 04-24-2018
Violations Found: No
Eval Type: Other, not routine, done by local agency
Eval Notes: Not reported
Eval Division: Riverside County Department of Env Health
Eval Program: UST
Eval Source: CERS,

Eval General Type: Other/Unknown
Eval Date: 07-06-2023
Violations Found: Yes
Eval Type: Other, not routine, done by local agency
Eval Notes: ReInspect
Eval Division: Corona Fire Department
Eval Program: HMRRP
Eval Source: CERS,

Eval General Type: Compliance Evaluation Inspection
Eval Date: 11-12-2013
Violations Found: Yes
Eval Type: Routine done by local agency
Eval Notes: Not reported
Eval Division: Riverside County Department of Env Health
Eval Program: UST
Eval Source: CERS,

TRANSPORTATION OFFICE AT ORANGE GROVE HIGH SCHOOL (Continued) **U001569109**

Eval General Type: Other/Unknown
Eval Date: 01-29-2016
Violations Found: No
Eval Type: Other, not routine, done by local agency
Eval Notes: Not reported
Eval Division: Corona Fire Department
Eval Program: HMRRP
Eval Source: CERS,

Eval General Type: Compliance Evaluation Inspection
Eval Date: 02-09-2016
Violations Found: No
Eval Type: Routine done by local agency
Eval Notes: Not reported
Eval Division: Riverside County Department of Env Health
Eval Program: HW
Eval Source: CERS,

Eval General Type: Compliance Evaluation Inspection
Eval Date: 02-02-2021
Violations Found: Yes
Eval Type: Routine done by local agency
Eval Notes: Not reported
Eval Division: Riverside County Department of Env Health
Eval Program: UST
Eval Source: CERS,

Eval General Type: Compliance Evaluation Inspection
Eval Date: 02-06-2023
Violations Found: Yes
Eval Type: Routine done by local agency
Eval Notes: Not reported
Eval Division: Riverside County Department of Env Health
Eval Program: UST
Eval Source: CERS,

Eval General Type: Compliance Evaluation Inspection
Eval Date: 02-09-2016
Violations Found: Yes
Eval Type: Routine done by local agency
Eval Notes: Not reported
Eval Division: Riverside County Department of Env Health
Eval Program: UST
Eval Source: CERS,

Eval General Type: Compliance Evaluation Inspection
Eval Date: 02-21-2024
Violations Found: Yes
Eval Type: Routine done by local agency
Eval Notes: Overfill prention and SB989 testing being conducted today.
Eval Division: Riverside County Department of Env Health
Eval Program: UST
Eval Source: CERS,

Eval General Type: Other/Unknown
Eval Date: 03-22-2021
Violations Found: No

TRANSPORTATION OFFICE AT ORANGE GROVE HIGH SCHOOL (Continued) **U001569109**

Eval Type: Other, not routine, done by local agency
Eval Notes: delivered notice of violation for overfill prevention testing
Eval Division: Riverside County Department of Env Health
Eval Program: UST
Eval Source: CERS,

Eval General Type: Other/Unknown
Eval Date: 05-28-2021
Violations Found: No
Eval Type: Other, not routine, done by local agency
Eval Notes: Not reported
Eval Division: Riverside County Department of Env Health
Eval Program: UST
Eval Source: CERS,

Eval General Type: Other/Unknown
Eval Date: 10-03-2023
Violations Found: Yes
Eval Type: Other, not routine, done by local agency
Eval Notes: ReInspection
Eval Division: Corona Fire Department
Eval Program: HMRRP
Eval Source: CERS,

Eval General Type: Compliance Evaluation Inspection
Eval Date: 11-12-2013
Violations Found: Yes
Eval Type: Routine done by local agency
Eval Notes: Not reported
Eval Division: Riverside County Department of Env Health
Eval Program: HW
Eval Source: CERS,

Eval General Type: Compliance Evaluation Inspection
Eval Date: 11-12-2014
Violations Found: Yes
Eval Type: Routine done by local agency
Eval Notes: Not reported
Eval Division: Riverside County Department of Env Health
Eval Program: UST
Eval Source: CERS,

Eval General Type: Compliance Evaluation Inspection
Eval Date: 12-16-2015
Violations Found: Yes
Eval Type: Routine done by local agency
Eval Notes: Not reported
Eval Division: Corona Fire Department
Eval Program: HMRRP
Eval Source: CERS,

Eval General Type: Compliance Evaluation Inspection
Eval Date: 02-01-2017
Violations Found: Yes
Eval Type: Routine done by local agency
Eval Notes: Not reported
Eval Division: Riverside County Department of Env Health

TRANSPORTATION OFFICE AT ORANGE GROVE HIGH SCHOOL (Continued) **U001569109**

Eval Program: HW
Eval Source: CERS,

Eval General Type: Compliance Evaluation Inspection
Eval Date: 02-01-2017
Violations Found: Yes
Eval Type: Routine done by local agency
Eval Notes: Not reported
Eval Division: Riverside County Department of Env Health
Eval Program: UST
Eval Source: CERS,

Eval General Type: Compliance Evaluation Inspection
Eval Date: 02-28-2018
Violations Found: Yes
Eval Type: Routine done by local agency
Eval Notes: Not reported
Eval Division: Riverside County Department of Env Health
Eval Program: UST
Eval Source: CERS,

Eval General Type: Other/Unknown
Eval Date: 02-29-2016
Violations Found: No
Eval Type: Other, not routine, done by local agency
Eval Notes: Not reported
Eval Division: Riverside County Department of Env Health
Eval Program: HW
Eval Source: CERS,

Eval General Type: Other/Unknown
Eval Date: 02-29-2016
Violations Found: No
Eval Type: Other, not routine, done by local agency
Eval Notes: Not reported
Eval Division: Riverside County Department of Env Health
Eval Program: UST
Eval Source: CERS,

Eval General Type: Other/Unknown
Eval Date: 03-10-2016
Violations Found: No
Eval Type: Other, not routine, done by local agency
Eval Notes: Not reported
Eval Division: Corona Fire Department
Eval Program: HMRRP
Eval Source: CERS,

Eval General Type: Other/Unknown
Eval Date: 03-12-2021
Violations Found: Yes
Eval Type: Other, not routine, done by local agency
Eval Notes: Write NOV and e-mail to environmental contact
Eval Division: Riverside County Department of Env Health
Eval Program: UST
Eval Source: CERS,

TRANSPORTATION OFFICE AT ORANGE GROVE HIGH SCHOOL (Continued) **U001569109**

Eval General Type: Compliance Evaluation Inspection
Eval Date: 03-15-2019
Violations Found: Yes
Eval Type: Routine done by local agency
Eval Notes: Not reported
Eval Division: Corona Fire Department
Eval Program: HMRRP
Eval Source: CERS,

Eval General Type: Compliance Evaluation Inspection
Eval Date: 03-23-2020
Violations Found: No
Eval Type: Routine done by local agency
Eval Notes: Monitoring system certification inspection was performed on 2/3/2020 by P.F. Services. An inspection was performed using thereceived testing results and the CERS Website. Owner/operator shall ensure monthly inspections and training for employees by the Designated Operator is performed properly. Onsite paperwork was not inspected during the inspection due to social distancing orders. No violations were observed at the time of inspection. Inspection report was e-mailed to environmental contact listed on the CERS Website, Andrew Sterner, on 3/23/2020.
Eval Division: Riverside County Department of Env Health
Eval Program: UST
Eval Source: CERS,

Eval General Type: Compliance Evaluation Inspection
Eval Date: 10-05-2022
Violations Found: Yes
Eval Type: Routine done by local agency
Eval Notes: Initial Inspection
Eval Division: Corona Fire Department
Eval Program: HMRRP
Eval Source: CERS,

Eval General Type: Compliance Evaluation Inspection
Eval Date: 11-12-2014
Violations Found: No
Eval Type: Routine done by local agency
Eval Notes: Not reported
Eval Division: Riverside County Department of Env Health
Eval Program: HW
Eval Source: CERS,

Enforcement Action:
Site ID: 21771
Site Name: Corona Norco Unified School District Maintenance and Operations
Site Address: 300 S BUENA VISTA AVE
Site City: CORONA
Site Zip: 92882
Enf Action Date: 02-09-2016
Enf Action Type: Notice of Violation (Unified Program)
Enf Action Description: Notice of Violation Issued by the Inspector at the Time of Inspection
Enf Action Notes: Not reported
Enf Action Division: Riverside County Department of Env Health
Enf Action Program: UST
Enf Action Source: CERS,

TRANSPORTATION OFFICE AT ORANGE GROVE HIGH SCHOOL (Continued) **U001569109**

Site ID:	21771
Site Name:	Corona Norco Unified School District Maintenance and Operations
Site Address:	300 S BUENA VISTA AVE
Site City:	CORONA
Site Zip:	92882
Enf Action Date:	12-16-2015
Enf Action Type:	Notice of Violation (Unified Program)
Enf Action Description:	Notice of Violation Issued by the Inspector at the Time of Inspection
Enf Action Notes:	Not reported
Enf Action Division:	Corona Fire Department
Enf Action Program:	HMRRP
Enf Action Source:	CERS,

Site ID:	21771
Site Name:	Corona Norco Unified School District Maintenance and Operations
Site Address:	300 S BUENA VISTA AVE
Site City:	CORONA
Site Zip:	92882
Enf Action Date:	11-12-2013
Enf Action Type:	Notice of Violation (Unified Program)
Enf Action Description:	Notice of Violation Issued by the Inspector at the Time of Inspection
Enf Action Notes:	Not reported
Enf Action Division:	Riverside County Department of Env Health
Enf Action Program:	UST
Enf Action Source:	CERS,

Site ID:	21771
Site Name:	Corona Norco Unified School District Maintenance and Operations
Site Address:	300 S BUENA VISTA AVE
Site City:	CORONA
Site Zip:	92882
Enf Action Date:	11-12-2014
Enf Action Type:	Notice of Violation (Unified Program)
Enf Action Description:	Notice of Violation Issued by the Inspector at the Time of Inspection
Enf Action Notes:	Not reported
Enf Action Division:	Riverside County Department of Env Health
Enf Action Program:	UST
Enf Action Source:	CERS,

Site ID:	21771
Site Name:	Corona Norco Unified School District Maintenance and Operations
Site Address:	300 S BUENA VISTA AVE
Site City:	CORONA
Site Zip:	92882
Enf Action Date:	11-12-2013
Enf Action Type:	Notice of Violation (Unified Program)
Enf Action Description:	Notice of Violation Issued by the Inspector at the Time of Inspection
Enf Action Notes:	Not reported
Enf Action Division:	Riverside County Department of Env Health
Enf Action Program:	HW
Enf Action Source:	CERS,

Site ID:	21771
Site Name:	Corona Norco Unified School District Maintenance and Operations
Site Address:	300 S BUENA VISTA AVE
Site City:	CORONA
Site Zip:	92882

TRANSPORTATION OFFICE AT ORANGE GROVE HIGH SCHOOL (Continued) **U001569109**

Enf Action Date: 04-19-2017
Enf Action Type: Notice of Violation (Unified Program)
Enf Action Description: Notice of Violation Issued by the Inspector at the Time of Inspection
Enf Action Notes: Not reported
Enf Action Division: Riverside County Department of Env Health
Enf Action Program: UST
Enf Action Source: CERS,

Site ID: 21771
Site Name: Corona Norco Unified School District Maintenance and Operations
Site Address: 300 S BUENA VISTA AVE
Site City: CORONA
Site Zip: 92882
Enf Action Date: 01-29-2016
Enf Action Type: Notice of Violation (Unified Program)
Enf Action Description: Notice of Violation Issued by the Inspector at the Time of Inspection
Enf Action Notes: Not reported
Enf Action Division: Corona Fire Department
Enf Action Program: HMRRP
Enf Action Source: CERS,

Affiliation:
Affiliation Type Desc: Document Preparer
Entity Name: Art Baltierra
Entity Title: Not reported
Affiliation Address: Not reported
Affiliation City: Not reported
Affiliation State: Not reported
Affiliation Country: Not reported
Affiliation Zip: Not reported
Affiliation Phone: ,

Affiliation Type Desc: UST Tank Operator
Entity Name: Corona Norco Unified School District
Entity Title: Not reported
Affiliation Address: 300 Buena Vista Ave.
Affiliation City: Corona
Affiliation State: CA
Affiliation Country: United States
Affiliation Zip: 92882
Affiliation Phone: (951) 736-3316,

Affiliation Type Desc: Facility Mailing Address
Entity Name: Mailing Address
Entity Title: Not reported
Affiliation Address: 300 Buena Vista Ave.
Affiliation City: Corona
Affiliation State: CA
Affiliation Country: Not reported
Affiliation Zip: 92882
Affiliation Phone: ,

Affiliation Type Desc: Identification Signer
Entity Name: Art Baltierra
Entity Title: Support Services Supervisor
Affiliation Address: Not reported
Affiliation City: Not reported

TRANSPORTATION OFFICE AT ORANGE GROVE HIGH SCHOOL (Continued) **U001569109**

Affiliation State: Not reported
Affiliation Country: Not reported
Affiliation Zip: Not reported
Affiliation Phone: ,

Affiliation Type Desc: Operator
Entity Name: Corona Norco Unified School District
Entity Title: Not reported
Affiliation Address: Not reported
Affiliation City: Not reported
Affiliation State: Not reported
Affiliation Country: Not reported
Affiliation Zip: Not reported
Affiliation Phone: (951) 736-5000,

Affiliation Type Desc: UST Permit Applicant
Entity Name: John C Vondriska
Entity Title: Transportation Director
Affiliation Address: Not reported
Affiliation City: Not reported
Affiliation State: Not reported
Affiliation Country: Not reported
Affiliation Zip: Not reported
Affiliation Phone: (951) 736-3316,

Affiliation Type Desc: UST Tank Owner
Entity Name: Corona Norco Unified School District
Entity Title: Not reported
Affiliation Address: 2820 Clark Ave.
Affiliation City: Norco
Affiliation State: CA
Affiliation Country: United States
Affiliation Zip: 92860
Affiliation Phone: (951) 736-5000,

Affiliation Type Desc: Legal Owner
Entity Name: Corona Norco Unified School District
Entity Title: Not reported
Affiliation Address: 2820 Clark Ave.
Affiliation City: Norco
Affiliation State: CA
Affiliation Country: United States
Affiliation Zip: 92860
Affiliation Phone: (951) 736-5000,

Affiliation Type Desc: Parent Corporation
Entity Name: Corona Norco Unified School District Maintenance and Operations
Entity Title: Not reported
Affiliation Address: Not reported
Affiliation City: Not reported
Affiliation State: Not reported
Affiliation Country: Not reported
Affiliation Zip: Not reported
Affiliation Phone: ,

Affiliation Type Desc: CUPA District
Entity Name: Riverside Cnty Env Health

TRANSPORTATION OFFICE AT ORANGE GROVE HIGH SCHOOL (Continued) **U001569109**

Entity Title: Not reported
Affiliation Address: 4065 County Circle Drive, Room 104
Affiliation City: Riverside
Affiliation State: CA
Affiliation Country: Not reported
Affiliation Zip: 92503
Affiliation Phone: (951) 358-5055,

Affiliation Type Desc: Environmental Contact
Entity Name: Art BAltierra
Entity Title: Not reported
Affiliation Address: 2820 Clark Ave.
Affiliation City: Norco
Affiliation State: CA
Affiliation Country: Not reported
Affiliation Zip: 92860
Affiliation Phone: ,

Affiliation Type Desc: UST Property Owner Name
Entity Name: Corona Norco Unified School District
Entity Title: Not reported
Affiliation Address: 300 Buena Vista Ave
Affiliation City: Corona
Affiliation State: CA
Affiliation Country: United States
Affiliation Zip: 92882
Affiliation Phone: (951) 736-3316,

Name: FIRST STUDENT, INC. #20414
Address: 300 S BUENA VISTA AVE
City,State,Zip: CORONA, CA 92882
Site ID: 30447
CERS ID: 10419397
CERS Description: Chemical Storage Facilities

Violations:
Site ID: 30447
Site Name: First Student, Inc. #20414
Violation Date: 10-05-2022
Citation: HSC 6.95 25508.1(a)-(f) - California Health and Safety Code, Chapter 6.95, Section(s) 25508.1(a)-(f)
Violation Description: Failure to electronically update business plan within 30 days of any one of the following events: A 100 percent or more increase in the quantity of a previously disclosed material. Any handling of a previously undisclosed hazardous materials at or above reportable quantities. A change of business address, business ownership, or business name. A substantial change in the handler’s operations that requires modification to any portion of the business plan.
Violation Notes: Returned to compliance on 11/03/2022. Emergency contacts have changed, Joseph Strohbehn is no longer on site. To correct: Please update business information page and emergency response plan with updated contacts.
Violation Division: Corona Fire Department
Violation Program: HMRRP
Violation Source: CERS,

Site ID: 30447

TRANSPORTATION OFFICE AT ORANGE GROVE HIGH SCHOOL (Continued) **U001569109**

Site Name:	First Student, Inc. #20414
Violation Date:	11-12-2013
Citation:	22 CCR 15 66265.31 - California Code of Regulations, Title 22, Chapter 15, Section(s) 66265.31
Violation Description:	Failure to maintain and operate the facility to minimize the possibility of a fire, explosion, or any unplanned sudden or non-sudden release of hazardous waste or hazardous waste constituents to the air, soil, or surface water which could threaten human health or the environment.
Violation Notes:	Returned to compliance on 11/12/2014.
Violation Division:	Riverside County Department of Env Health
Violation Program:	HW
Violation Source:	CERS,
Site ID:	30447
Site Name:	First Student, Inc. #20414
Violation Date:	11-12-2013
Citation:	22 CCR 12 66262.34(f) - California Code of Regulations, Title 22, Chapter 12, Section(s) 66262.34(f)
Violation Description:	Failure to properly label hazardous waste accumulation containers with the following requirements: "Hazardous Waste", name and address of the generator, physical and chemical characteristics of the Hazardous Waste, and starting accumulation date.
Violation Notes:	Returned to compliance on 11/12/2014.
Violation Division:	Riverside County Department of Env Health
Violation Program:	HW
Violation Source:	CERS,
Site ID:	30447
Site Name:	First Student, Inc. #20414
Violation Date:	11-12-2013
Citation:	22 CCR 15 66265.195(a) - California Code of Regulations, Title 22, Chapter 15, Section(s) 66265.195(a)
Violation Description:	Failure of the owner or operator to conduct inspections and maintain inspection records at the facility of the following tank equipment: 1) Overfill/spill control equipment (e.g., waste-feed cutoff systems, bypass systems, and drainage systems) to ensure that it is in good working order; 2) The aboveground portions of the tank system, if any, to detect corrosion or releases of waste; 3) Data gathered from monitoring equipment and leak-detection equipment, (e.g., pressure and temperature gauges, monitoring wells) to ensure that the tank system is being operated according to its design; 4) The construction materials and the area immediately surrounding the externally accessible portion of the tank system including secondary containment structures (e.g., dikes) to detect erosion or signs of releases of hazardous waste (e.g., wet spots, dead vegetation); and 5) For uncovered tanks, the level of waste in the tank, to ensure compliance with section 66265.194(b)(3).
Violation Notes:	Returned to compliance on 11/05/2014.
Violation Division:	Riverside County Department of Env Health
Violation Program:	HW
Violation Source:	CERS,
Site ID:	30447
Site Name:	First Student, Inc. #20414
Violation Date:	11-12-2013
Citation:	22 CCR 15 66265.173 - California Code of Regulations, Title 22,

TRANSPORTATION OFFICE AT ORANGE GROVE HIGH SCHOOL (Continued) **U001569109**

	Chapter 15, Section(s) 66265.173
Violation Description:	Failure to properly close hazardous waste containers when not in active use.
Violation Notes:	Returned to compliance on 11/12/2014.
Violation Division:	Riverside County Department of Env Health
Violation Program:	HW
Violation Source:	CERS,
Site ID:	30447
Site Name:	First Student, Inc. #20414
Violation Date:	10-05-2022
Citation:	Un-Specified
Violation Description:	Business Plan Program - Operations/Maintenance - General Local Ordinance
Violation Notes:	Returned to compliance on 07/06/2023. Drums throughout not in secondary containment. To correct: Ensure all chemicals over reporting thresholds are on secondary containment pallets or in area of building with secondary containment features.
Violation Division:	Corona Fire Department
Violation Program:	HMRRP
Violation Source:	CERS,
Site ID:	30447
Site Name:	First Student, Inc. #20414
Violation Date:	10-05-2022
Citation:	HSC 6.95 25505(c) - California Health and Safety Code, Chapter 6.95, Section(s) 25505(c)
Violation Description:	Failure to have a business plan readily available to personnel of the business or the unified program facility with responsibilities for emergency response or training.
Violation Notes:	Returned to compliance on 07/06/2023. Only some portions of hazardous materials business plan are on site and some components are out of date. To correct: Print HMBP from CERS submittal and have posted on site. 7.6.23 Partial was on site. Emailed HMBP to manager with directions to print.
Violation Division:	Corona Fire Department
Violation Program:	HMRRP
Violation Source:	CERS,
Site ID:	30447
Site Name:	First Student, Inc. #20414
Violation Date:	11-12-2013
Citation:	HSC 6.5 25250.7 - California Health and Safety Code, Chapter 6.5, Section(s) 25250.7
Violation Description:	Failure to handle contaminated used oil (other than minimal amounts of vehicle fuel) as a hazardous waste.
Violation Notes:	Returned to compliance on 11/12/2014.
Violation Division:	Riverside County Department of Env Health
Violation Program:	HW
Violation Source:	CERS,
Site ID:	30447
Site Name:	First Student, Inc. #20414
Violation Date:	10-05-2022
Citation:	Un-Specified
Violation Description:	Business Plan Program - Administration/Documentation - General Local Ordinance

TRANSPORTATION OFFICE AT ORANGE GROVE HIGH SCHOOL (Continued) **U001569109**

Violation Notes: Returned to compliance on 07/06/2023. Hazardous Materials Management Permit on site expired earlier in 2022. To correct: Obtain copy of Hazardous Materials Management Permit and have posted on site.
Violation Division: Corona Fire Department
Violation Program: HMRRP
Violation Source: CERS,

Site ID: 30447
Site Name: First Student, Inc. #20414
Violation Date: 06-15-2018
Citation: HSC 6.95 25508(a)(1) - California Health and Safety Code, Chapter 6.95, Section(s) 25508(a)(1)
Violation Description: Failure to annually review and electronically certify that the business plan is complete and accurate on or before the annual due date.
Violation Notes: Returned to compliance on 07/29/2020. See comments from Corona Fire Department.
Violation Division: Corona Fire Department
Violation Program: HMRRP
Violation Source: CERS,

Site ID: 30447
Site Name: First Student, Inc. #20414
Violation Date: 01-27-2022
Citation: 40 CFR 1 265.31 - U.S. Code of Federal Regulations, Title 40, Chapter 1, Section(s) 265.31
Violation Description: Failure to maintain and operate the facility to minimize the possibility of a fire, explosion, or any unplanned sudden or non-sudden release of hazardous waste or hazardous waste constituents to air, soil, or surface water which could threaten human health or the environment.
Violation Notes: Returned to compliance on 02/10/2022. Owner/operator failed to maintain the secondary containment pallets free of hazardous waste. Observed liquid pooling in the containment pallets underneath the used oil and used antifreeze barrels. Owner/operator shall clean containment.
Violation Division: Riverside County Department of Env Health
Violation Program: HW
Violation Source: CERS,

Evaluation:
Eval General Type: Compliance Evaluation Inspection
Eval Date: 10-05-2022
Violations Found: Yes
Eval Type: Routine done by local agency
Eval Notes: Initial Inspection
Eval Division: Corona Fire Department
Eval Program: HMRRP
Eval Source: CERS,

Eval General Type: Compliance Evaluation Inspection
Eval Date: 11-12-2013
Violations Found: Yes
Eval Type: Routine done by local agency
Eval Notes: Not reported
Eval Division: Riverside County Department of Env Health
Eval Program: HW

TRANSPORTATION OFFICE AT ORANGE GROVE HIGH SCHOOL (Continued) **U001569109**

Eval Source: CERS,

Eval General Type: Other/Unknown
Eval Date: 02-10-2022
Violations Found: No
Eval Type: Other, not routine, done by local agency
Eval Notes: The violation was corrected.
Eval Division: Riverside County Department of Env Health
Eval Program: HW
Eval Source: CERS,

Eval General Type: Compliance Evaluation Inspection
Eval Date: 06-19-2015
Violations Found: No
Eval Type: Routine done by local agency
Eval Notes: No violations noted during this inspection.
Eval Division: Corona Fire Department
Eval Program: HMRRP
Eval Source: CERS,

Eval General Type: Compliance Evaluation Inspection
Eval Date: 01-27-2022
Violations Found: Yes
Eval Type: Routine done by local agency
Eval Notes: Not reported
Eval Division: Riverside County Department of Env Health
Eval Program: HW
Eval Source: CERS,

Eval General Type: Compliance Evaluation Inspection
Eval Date: 06-15-2018
Violations Found: Yes
Eval Type: Routine done by local agency
Eval Notes: Not reported
Eval Division: Corona Fire Department
Eval Program: HMRRP
Eval Source: CERS,

Eval General Type: Other/Unknown
Eval Date: 07-06-2023
Violations Found: No
Eval Type: Other, not routine, done by local agency
Eval Notes: ReInspect
Eval Division: Corona Fire Department
Eval Program: HMRRP
Eval Source: CERS,

Eval General Type: Compliance Evaluation Inspection
Eval Date: 07-06-2018
Violations Found: No
Eval Type: Routine done by local agency
Eval Notes: - Manager stated that daily visual inspections are done on both the hazardous waste drums and tank - Clarifier is pumped out once a year - Training for employees is provided yearly - Batteries are picked up from the vendor that provides them (interstate)
Eval Division: Riverside County Department of Env Health
Eval Program: HW

TRANSPORTATION OFFICE AT ORANGE GROVE HIGH SCHOOL (Continued) **U001569109**

Eval Source: CERS,

Eval General Type: Compliance Evaluation Inspection
Eval Date: 11-12-2014
Violations Found: No
Eval Type: Routine done by local agency
Eval Notes: Not reported
Eval Division: Riverside County Department of Env Health
Eval Program: HW
Eval Source: CERS,

Enforcement Action:
Site ID: 30447
Site Name: First Student, Inc. #20414
Site Address: 300 S BUENA VISTA AVE
Site City: CORONA
Site Zip: 92882
Enf Action Date: 11-12-2013
Enf Action Type: Notice of Violation (Unified Program)
Enf Action Description: Notice of Violation Issued by the Inspector at the Time of Inspection
Enf Action Notes: Not reported
Enf Action Division: Riverside County Department of Env Health
Enf Action Program: HW
Enf Action Source: CERS,

Coordinates:
Site ID: 30447
Facility Name: First Student, Inc. #20414
Env Int Type Code: HWG
Program ID: 10419397
Coord Name: Not reported
Ref Point Type Desc: Center of a facility or station.,
Latitude: 33.879960
Longitude: -117.577180

Affiliation:
Affiliation Type Desc: CUPA District
Entity Name: Riverside Cnty Env Health
Entity Title: Not reported
Affiliation Address: 4065 County Circle Drive, Room 104
Affiliation City: Riverside
Affiliation State: CA
Affiliation Country: Not reported
Affiliation Zip: 92503
Affiliation Phone: (951) 358-5055,

Affiliation Type Desc: Property Owner
Entity Name: Corona Unified School District
Entity Title: Not reported
Affiliation Address: 300 S Buena Vista Ave
Affiliation City: Corona
Affiliation State: CA
Affiliation Country: United States
Affiliation Zip: 92882
Affiliation Phone: (951) 736-8234,

TRANSPORTATION OFFICE AT ORANGE GROVE HIGH SCHOOL (Continued) **U001569109**

Affiliation Type Desc:	Document Preparer
Entity Name:	Nan D. Cutshall
Entity Title:	Not reported
Affiliation Address:	Not reported
Affiliation City:	Not reported
Affiliation State:	Not reported
Affiliation Country:	Not reported
Affiliation Zip:	Not reported
Affiliation Phone:	,

Affiliation Type Desc:	Environmental Contact
Entity Name:	Susan Kirkpatrick
Entity Title:	Not reported
Affiliation Address:	110 Perimeter Park, Suite E
Affiliation City:	Knoxville
Affiliation State:	TN
Affiliation Country:	Not reported
Affiliation Zip:	37922
Affiliation Phone:	,

Affiliation Type Desc:	Facility Mailing Address
Entity Name:	Mailing Address
Entity Title:	Not reported
Affiliation Address:	110 Perimeter Park, Suite E
Affiliation City:	Knoxville
Affiliation State:	TN
Affiliation Country:	Not reported
Affiliation Zip:	37922
Affiliation Phone:	,

Affiliation Type Desc:	Identification Signer
Entity Name:	Nan D. Cutshall
Entity Title:	Authorized Representative
Affiliation Address:	Not reported
Affiliation City:	Not reported
Affiliation State:	Not reported
Affiliation Country:	Not reported
Affiliation Zip:	Not reported
Affiliation Phone:	,

Affiliation Type Desc:	Legal Owner
Entity Name:	First Student, Inc.
Entity Title:	Not reported
Affiliation Address:	191 Rosa Parks Street, 8th Floor
Affiliation City:	Cincinnati
Affiliation State:	OH
Affiliation Country:	United States
Affiliation Zip:	45202
Affiliation Phone:	(513) 241-2200,

Affiliation Type Desc:	Operator
Entity Name:	First Student, Inc. #20414
Entity Title:	Not reported
Affiliation Address:	Not reported
Affiliation City:	Not reported
Affiliation State:	Not reported
Affiliation Country:	Not reported

TRANSPORTATION OFFICE AT ORANGE GROVE HIGH SCHOOL (Continued) **U001569109**

Affiliation Zip:	Not reported
Affiliation Phone:	(951) 736-3305,
Affiliation Type Desc:	Parent Corporation
Entity Name:	First Student, Inc.
Entity Title:	Not reported
Affiliation Address:	Not reported
Affiliation City:	Not reported
Affiliation State:	Not reported
Affiliation Country:	Not reported
Affiliation Zip:	Not reported
Affiliation Phone:	,

W142 **ORANGE GROVE HIGH SCHOOL** **ENVIROSTOR** **S118757380**
WNW **300 BUENA VISTA AVENUE** **SCH** **N/A**
1/2-1 **CORONA, CA 92882**
0.523 mi.
2759 ft. **Site 2 of 2 in cluster W**

Relative: ENVIROSTOR:
Lower

Actual: Name:	ORANGE GROVE HIGH SCHOOL
645 ft. Address:	300 BUENA VISTA AVENUE
City,State,Zip:	CORONA, CA 92882
Facility ID:	70000110
Status:	No Action Required
Status Date:	03/09/2006
Site Code:	404665
Site Type:	School Investigation
Site Type Detailed:	School
Acres:	0.1
NPL:	NO
Regulatory Agencies:	SMBRP
Lead Agency:	SMBRP
Program Manager:	Not reported
Supervisor:	Shahir Haddad
Division Branch:	Southern California Schools & Brownfields Outreach
Assembly:	58
Senate:	31
Special Program:	Not reported
Restricted Use:	NO
Site Mgmt Req:	NONE SPECIFIED
Funding:	School District
Latitude:	33.87904
Longitude:	-117.5777
APN:	118-270-016, 118270016
Past Use:	FUEL - VEHICLE STORAGE/ REFUELING, SCHOOL - HIGH SCHOOL, VEHICLE MAINTENANCE
Potential COC:	Lead TPH-gas TPH-MOTOR OIL
Confirmed COC:	30025-NO 30013-NO 3002502-NO
Potential Description:	NMA
Alias Name:	118-270-016
Alias Type:	APN
Alias Name:	118270016
Alias Type:	APN
Alias Name:	404665
Alias Type:	Project Code (Site Code)
Alias Name:	70000110

ORANGE GROVE HIGH SCHOOL (Continued) **S118757380**

Alias Type: Envirostor ID Number

Completed Info:
Completed Area Name: PROJECT WIDE
Completed Sub Area Name: Not reported
Completed Document Type: Cost Recovery Closeout Memo
Completed Date: 03/06/2006
Comments: Not reported

Completed Area Name: PROJECT WIDE
Completed Sub Area Name: Not reported
Completed Document Type: Phase 1
Completed Date: 03/02/2006
Comments: NA determination

Future Area Name: Not reported
Future Sub Area Name: Not reported
Future Document Type: Not reported
Future Due Date: Not reported
Schedule Area Name: Not reported
Schedule Sub Area Name: Not reported
Schedule Document Type: Not reported
Schedule Due Date: Not reported
Schedule Revised Date: Not reported

SCH:

Name: ORANGE GROVE HIGH SCHOOL
Address: 300 BUENA VISTA AVENUE
City,State,Zip: CORONA, CA 92882
Facility ID: 70000110
Site Type: School Investigation
Site Type Detail: School
Site Mgmt. Req.: NONE SPECIFIED
Acres: 0.1
National Priorities List: NO
Cleanup Oversight Agencies: SMBRP
Lead Agency: SMBRP
Lead Agency Description: DTSC - Site Cleanup Program
Project Manager: Not reported
Supervisor: Shahir Haddad
Division Branch: Southern California Schools & Brownfields Outreach
Site Code: 404665
Assembly: 58
Senate: 31
Special Program Status: Not reported
Status: No Action Required
Status Date: 03/09/2006
Restricted Use: NO
Funding: School District
Latitude: 33.87904
Longitude: -117.5777
APN: 118-270-016, 118270016
Past Use: FUEL - VEHICLE STORAGE/ REFUELING, SCHOOL - HIGH SCHOOL, VEHICLE MAINTENANCE
Potential COC: Lead, TPH-gas, TPH-MOTOR OIL
Confirmed COC: 30025-NO, 30013-NO, 3002502-NO

ORANGE GROVE HIGH SCHOOL (Continued) **S118757380**

Potential Description:	NMA
Alias Name:	118-270-016
Alias Type:	APN
Alias Name:	118270016
Alias Type:	APN
Alias Name:	404665
Alias Type:	Project Code (Site Code)
Alias Name:	70000110
Alias Type:	Envirostor ID Number

Completed Info:

Completed Area Name:	PROJECT WIDE
Completed Sub Area Name:	Not reported
Completed Document Type:	Cost Recovery Closeout Memo
Completed Date:	03/06/2006
Comments:	Not reported
Completed Area Name:	PROJECT WIDE
Completed Sub Area Name:	Not reported
Completed Document Type:	Phase 1
Completed Date:	03/02/2006
Comments:	NA determination
Future Area Name:	Not reported
Future Sub Area Name:	Not reported
Future Document Type:	Not reported
Future Due Date:	Not reported
Schedule Area Name:	Not reported
Schedule Sub Area Name:	Not reported
Schedule Document Type:	Not reported
Schedule Due Date:	Not reported
Schedule Revised Date:	Not reported

143
South
1/2-1
0.545 mi.
2877 ft.

CORONA FUNDAMENTAL INTERMEDIATE SCHOOL **ENVIROSTOR** **S113174688**
1230 SOUTH MAIN STREET **SCH** **N/A**
CORONA, CA 92882 **HWTS**
HAZNET

Relative:
Higher

Actual:
750 ft.

ENVIROSTOR:

Name:	CORONA FUNDAMENTAL INTERMEDIATE SCHOOL
Address:	1230 SOUTH MAIN STREET
City,State,Zip:	CORONA, CA 92882
Facility ID:	60003024
Status:	No Further Action
Status Date:	11/18/2020
Site Code:	404975
Site Type:	School Investigation
Site Type Detailed:	School
Acres:	0.3
NPL:	NO
Regulatory Agencies:	SMBRP
Lead Agency:	SMBRP
Program Manager:	Johnson Abraham
Supervisor:	Shahir Haddad
Division Branch:	Southern California Schools & Brownfields Outreach
Assembly:	58
Senate:	31

CORONA FUNDAMENTAL INTERMEDIATE SCHOOL (Continued) **S113174688**

Special Program: Not reported
Restricted Use: NO
Site Mgmt Req: NONE SPECIFIED
Funding: School District
Latitude: 33.86852
Longitude: -117.5682
APN: 110-193-001
Past Use: SCHOOL - MIDDLE
Potential COC: Lead
Confirmed COC: Lead
Potential Description: NMA
Alias Name: 110-193-001
Alias Type: APN
Alias Name: 404975
Alias Type: Project Code (Site Code)
Alias Name: 60003024
Alias Type: Envirostor ID Number

Completed Info:
Completed Area Name: PROJECT WIDE
Completed Sub Area Name: Not reported
Completed Document Type: Application
Completed Date: 07/20/2020
Comments: Not reported

Completed Area Name: PROJECT WIDE
Completed Sub Area Name: Not reported
Completed Document Type: Phase 1
Completed Date: 08/14/2020
Comments: Not reported

Completed Area Name: PROJECT WIDE
Completed Sub Area Name: Not reported
Completed Document Type: Project Management
Completed Date: 06/30/2021
Comments: DTSC completed PM for the FY.

Completed Area Name: PROJECT WIDE
Completed Sub Area Name: Not reported
Completed Document Type: Annual Oversight Cost Estimate
Completed Date: 09/02/2020
Comments: DTSC mailed the letter to the school district.

Completed Area Name: PROJECT WIDE
Completed Sub Area Name: Not reported
Completed Document Type: Correspondence
Completed Date: 10/15/2020
Comments: DTSC concurred with the propose Phase I Addendum sampling

Completed Area Name: PROJECT WIDE
Completed Sub Area Name: Not reported
Completed Document Type: Fieldwork
Completed Date: 11/12/2020
Comments: Not reported

Completed Area Name: PROJECT WIDE
Completed Sub Area Name: Not reported
Completed Document Type: Phase 1 Addendum

CORONA FUNDAMENTAL INTERMEDIATE SCHOOL (Continued) **S113174688**

Completed Date:	11/08/2020
Comments:	DTSC approved the Phase I with a No Further Action determination.
Future Area Name:	Not reported
Future Sub Area Name:	Not reported
Future Document Type:	Not reported
Future Due Date:	Not reported
Schedule Area Name:	Not reported
Schedule Sub Area Name:	Not reported
Schedule Document Type:	Not reported
Schedule Due Date:	Not reported
Schedule Revised Date:	Not reported

SCH:

Name:	CORONA FUNDAMENTAL INTERMEDIATE SCHOOL
Address:	1230 SOUTH MAIN STREET
City,State,Zip:	CORONA, CA 92882
Facility ID:	60003024
Site Type:	School Investigation
Site Type Detail:	School
Site Mgmt. Req.:	NONE SPECIFIED
Acres:	0.3
National Priorities List:	NO
Cleanup Oversight Agencies:	SMBRP
Lead Agency:	SMBRP
Lead Agency Description:	DTSC - Site Cleanup Program
Project Manager:	Johnson Abraham
Supervisor:	Shahir Haddad
Division Branch:	Southern California Schools & Brownfields Outreach
Site Code:	404975
Assembly:	58
Senate:	31
Special Program Status:	Not reported
Status:	No Further Action
Status Date:	11/18/2020
Restricted Use:	NO
Funding:	School District
Latitude:	33.86852
Longitude:	-117.5682
APN:	110-193-001
Past Use:	SCHOOL - MIDDLE
Potential COC:	Lead
Confirmed COC:	Lead
Potential Description:	NMA
Alias Name:	110-193-001
Alias Type:	APN
Alias Name:	404975
Alias Type:	Project Code (Site Code)
Alias Name:	60003024
Alias Type:	Envirostor ID Number

Completed Info:

Completed Area Name:	PROJECT WIDE
Completed Sub Area Name:	Not reported
Completed Document Type:	Application
Completed Date:	07/20/2020

CORONA FUNDAMENTAL INTERMEDIATE SCHOOL (Continued) **S113174688**

Comments: Not reported

Completed Area Name: PROJECT WIDE
Completed Sub Area Name: Not reported
Completed Document Type: Phase 1
Completed Date: 08/14/2020
Comments: Not reported

Completed Area Name: PROJECT WIDE
Completed Sub Area Name: Not reported
Completed Document Type: Project Management
Completed Date: 06/30/2021
Comments: DTSC completed PM for the FY.

Completed Area Name: PROJECT WIDE
Completed Sub Area Name: Not reported
Completed Document Type: Annual Oversight Cost Estimate
Completed Date: 09/02/2020
Comments: DTSC mailed the letter to the school district.

Completed Area Name: PROJECT WIDE
Completed Sub Area Name: Not reported
Completed Document Type: Correspondence
Completed Date: 10/15/2020
Comments: DTSC concurred with the propose Phase I Addendum sampling

Completed Area Name: PROJECT WIDE
Completed Sub Area Name: Not reported
Completed Document Type: Fieldwork
Completed Date: 11/12/2020
Comments: Not reported

Completed Area Name: PROJECT WIDE
Completed Sub Area Name: Not reported
Completed Document Type: Phase 1 Addendum
Completed Date: 11/08/2020
Comments: DTSC approved the Phase I with a No Further Action determination.

Future Area Name: Not reported
Future Sub Area Name: Not reported
Future Document Type: Not reported
Future Due Date: Not reported
Schedule Area Name: Not reported
Schedule Sub Area Name: Not reported
Schedule Document Type: Not reported
Schedule Due Date: Not reported
Schedule Revised Date: Not reported

HWTS:
Name: CORONA FUNDAMENTAL INTERMEDIATE SCHOOL
Address: 1230 S MAIN ST
Address 2: Not reported
City,State,Zip: CORONA, CA 92882
EPA ID: CAR000060202
Inactive Date: Not reported
Create Date: 04/27/2000
Last Act Date: Not reported

CORONA FUNDAMENTAL INTERMEDIATE SCHOOL (Continued) **S113174688**

Mailing Name:	Not reported
Mailing Address:	2820 CLARK AVE
Mailing Address 2:	Not reported
Mailing City,State,Zip:	NORCO, CA 928600000
Owner Name:	CORONA NORCO UNIFIED SCH DIST
Owner Address:	2820 CLARK AVE
Owner Address 2:	Not reported
Owner City,State,Zip:	NORCO, CA 928601903
Owner Phone:	Not reported
Owner Fax:	Not reported
Contact Name:	ART BALTIERRA
Contact Address:	2820 CLARK AVE
Contact Address 2:	Not reported
City,State,Zip:	NORCO, CA 92860
Contact Phone:	Not reported
Contact Fax:	Not reported
Facility Status:	Active
Facility Type:	PERMANENT
Category:	FEDERAL
Latitude:	33.86871
Longitude:	-117.56745

NAICS:

EPA ID:	CAR000060202
Create Date:	2002-03-14 16:36:30.000
NAICS Code:	61111
NAICS Description:	Elementary and Secondary Schools
Issued EPA ID Date:	2000-04-27 00:00:00
Inactive Date:	Not reported
Facility Name:	CORONA FUNDAMENTAL INTERMEDIATE SCHOOL
Facility Address:	1230 S MAIN ST
Facility Address 2:	Not reported
Facility City:	CORONA
Facility County:	Not reported
Facility State:	CA
Facility Zip:	928820000

HAZNET:

Name:	CORONA FUNDAMENTAL INTERMEDIATE SCHOOL
Address:	1230 S MAIN ST
Address 2:	Not reported
City,State,Zip:	CORONA, CA 928600000
Contact:	TERRY LONG
Telephone:	9517363316
Mailing Name:	Not reported
Mailing Address:	2820 CLARK AVE
Year:	2019
Gepaid:	CAR000060202
TSD EPA ID:	UTD981552177
CA Waste Code:	331 - Off-specification, aged or surplus organics
Disposal Method:	H040 - Incineration--Thermal Destruction Other Than Use As A Fuel
Tons:	0.01000
Year:	2017
Gepaid:	CAR000060202

CORONA FUNDAMENTAL INTERMEDIATE SCHOOL (Continued) **S113174688**

TSD EPA ID: AZC950823111
CA Waste Code: 151 - Asbestos containing waste
Disposal Method: H132 - Landfill Or Surface Impoundment That Will Be Closed As Landfill(To Include On-Site Treatment And/Or Stabilization)
Tons: 46.92

Year: 2017
Gepaid: CAR000060202
TSD EPA ID: CAD044429835
CA Waste Code: 551 - Laboratory waste chemicals
Disposal Method: H141 - Storage, Bulking, And/Or Transfer Off Site--No Treatment/Reovery (H010-H129) Or (H131-H135)
Tons: 0.06335

Year: 2016
Gepaid: CAR000060202
TSD EPA ID: AZC950823111
CA Waste Code: 151 - Asbestos containing waste
Disposal Method: H132 - Landfill Or Surface Impoundment That Will Be Closed As Landfill(To Include On-Site Treatment And/Or Stabilization)
Tons: 0.46

Year: 2011
Gepaid: CAR000060202
TSD EPA ID: CAD008364432
CA Waste Code: 213 - Hydrocarbon solvents (benzene, hexane, Stoddard, Etc.)
Disposal Method: H141 - Storage, Bulking, And/Or Transfer Off Site--No Treatment/Reovery (H010-H129) Or (H131-H135)
Tons: 0

Year: 2011
Gepaid: CAR000060202
TSD EPA ID: CAD008364432
CA Waste Code: 551 - Laboratory waste chemicals
Disposal Method: -
Tons: 0.02085

Year: 2005
Gepaid: CAR000060202
TSD EPA ID: CAD980884183
CA Waste Code: 551 - Laboratory waste chemicals
Disposal Method: H01 - Transfer Station
Tons: 0.01917

Year: 2005
Gepaid: CAR000060202
TSD EPA ID: CAD980884183
CA Waste Code: 352 - Other organic solids
Disposal Method: H01 - Transfer Station
Tons: 0.0075

Year: 2000
Gepaid: CAR000060202
TSD EPA ID: CAD028409019
CA Waste Code: 352 - Other organic solids
Disposal Method: H01 - Transfer Station
Tons: 0.75

CORONA FUNDAMENTAL INTERMEDIATE SCHOOL (Continued) **S113174688**

Additional Information:

Year:	2017
Gen EPA ID:	CAR000060202
Shipment Date:	20170626
Creation Date:	7/12/2018 18:30:23
Receipt Date:	20170630
Manifest ID:	016536081JJK
Trans EPA ID:	CAR000049064
Trans Name:	ECTI
Trans 2 EPA ID:	Not reported
Trans 2 Name:	Not reported
TSDF EPA ID:	AZC950823111
Trans Name:	LA PAZ COUNTY LANDFILL
TSDF Alt EPA ID:	Not reported
TSDF Alt Name:	Not reported
Waste Code Description:	151 - Asbestos-containing waste
RCRA Code:	Not reported
Meth Code:	H132 - Landfill Or Surface Impoundment That Will Be Closed As Landfill(To Include On-Site Treatment And/Or Stabilization)
Quantity Tons:	9.2
Waste Quantity:	40
Quantity Unit:	Y
Additional Code 1:	Not reported
Additional Code 2:	Not reported
Additional Code 3:	Not reported
Additional Code 4:	Not reported
Additional Code 5:	Not reported
Shipment Date:	20170609
Creation Date:	7/12/2018 18:30:23
Receipt Date:	20170616
Manifest ID:	014831456JJK
Trans EPA ID:	CAR000049064
Trans Name:	ECTI
Trans 2 EPA ID:	Not reported
Trans 2 Name:	Not reported
TSDF EPA ID:	AZC950823111
Trans Name:	LA PAZ COUNTY LANDFILL
TSDF Alt EPA ID:	Not reported
TSDF Alt Name:	Not reported
Waste Code Description:	151 - Asbestos-containing waste
RCRA Code:	Not reported
Meth Code:	H132 - Landfill Or Surface Impoundment That Will Be Closed As Landfill(To Include On-Site Treatment And/Or Stabilization)
Quantity Tons:	9.2
Waste Quantity:	40
Quantity Unit:	Y
Additional Code 1:	Not reported
Additional Code 2:	Not reported
Additional Code 3:	Not reported
Additional Code 4:	Not reported
Additional Code 5:	Not reported
Shipment Date:	20170518
Creation Date:	7/24/2018 18:30:44
Receipt Date:	20170519

CORONA FUNDAMENTAL INTERMEDIATE SCHOOL (Continued) **S113174688**

Manifest ID:	016081088JJK
Trans EPA ID:	CAR000249672
Trans Name:	SUN ENVIRONMENTAL ENGINEERING SERVICES INC
Trans 2 EPA ID:	Not reported
Trans 2 Name:	Not reported
TSDF EPA ID:	CAD044429835
Trans Name:	CLEAN HARBORS
TSDF Alt EPA ID:	Not reported
TSDF Alt Name:	Not reported
Waste Code Description:	551 - Laboratory waste chemicals 561 Detergent and soap
RCRA Code:	Not reported
Meth Code:	H141 - Storage, Bulking, And/Or Transfer Off Site--No Treatment/Reovery (H010-H129) Or (H131-H135)
Quantity Tons:	0.0325
Waste Quantity:	65
Quantity Unit:	P
Additional Code 1:	Not reported
Additional Code 2:	Not reported
Additional Code 3:	Not reported
Additional Code 4:	Not reported
Additional Code 5:	Not reported

Shipment Date:	20170518
Creation Date:	Not reported
Receipt Date:	Not reported
Manifest ID:	016081088JJK
Trans EPA ID:	CAR000249672
Trans Name:	SUN ENVIRONMENTAL ENGINEERING SERVICES INC
Trans 2 EPA ID:	Not reported
Trans 2 Name:	Not reported
TSDF EPA ID:	CAD044429835
Trans Name:	CLEAN HARBORS
TSDF Alt EPA ID:	Not reported
TSDF Alt Name:	Not reported
Waste Code Description:	551 - Laboratory waste chemicals 561 Detergent and soap
RCRA Code:	Not reported
Meth Code:	H141 - Storage, Bulking, And/Or Transfer Off Site--No Treatment/Reovery (H010-H129) Or (H131-H135)
Quantity Tons:	0.01
Waste Quantity:	20
Quantity Unit:	P
Additional Code 1:	Not reported
Additional Code 2:	Not reported
Additional Code 3:	Not reported
Additional Code 4:	Not reported
Additional Code 5:	Not reported

Shipment Date:	20170518
Creation Date:	Not reported
Receipt Date:	Not reported
Manifest ID:	016081088JJK
Trans EPA ID:	CAR000249672
Trans Name:	SUN ENVIRONMENTAL ENGINEERING SERVICES INC
Trans 2 EPA ID:	Not reported
Trans 2 Name:	Not reported
TSDF EPA ID:	CAD044429835
Trans Name:	CLEAN HARBORS

CORONA FUNDAMENTAL INTERMEDIATE SCHOOL (Continued) **S113174688**

TSDF Alt EPA ID:	Not reported
TSDF Alt Name:	Not reported
Waste Code Description:	551 - Laboratory waste chemicals 561 Detergent and soap
RCRA Code:	Not reported
Meth Code:	H141 - Storage, Bulking, And/Or Transfer Off Site--No Treatment/Reovery (H010-H129) Or (H131-H135)
Quantity Tons:	0.01
Waste Quantity:	20
Quantity Unit:	P
Additional Code 1:	Not reported
Additional Code 2:	Not reported
Additional Code 3:	Not reported
Additional Code 4:	Not reported
Additional Code 5:	Not reported
Shipment Date:	20170518
Creation Date:	Not reported
Receipt Date:	Not reported
Manifest ID:	016081088JJK
Trans EPA ID:	CAR000249672
Trans Name:	SUN ENVIRONMENTAL ENGINEERING SERVICES INC
Trans 2 EPA ID:	Not reported
Trans 2 Name:	Not reported
TSDF EPA ID:	CAD044429835
Trans Name:	CLEAN HARBORS
TSDF Alt EPA ID:	Not reported
TSDF Alt Name:	Not reported
Waste Code Description:	551 - Laboratory waste chemicals 561 Detergent and soap
RCRA Code:	D002
Meth Code:	H141 - Storage, Bulking, And/Or Transfer Off Site--No Treatment/Reovery (H010-H129) Or (H131-H135)
Quantity Tons:	0.02085
Waste Quantity:	5
Quantity Unit:	G
Additional Code 1:	Not reported
Additional Code 2:	Not reported
Additional Code 3:	Not reported
Additional Code 4:	Not reported
Additional Code 5:	Not reported
Shipment Date:	20170518
Creation Date:	7/24/2018 18:30:44
Receipt Date:	20170519
Manifest ID:	016081088JJK
Trans EPA ID:	CAR000249672
Trans Name:	SUN ENVIRONMENTAL ENGINEERING SERVICES INC
Trans 2 EPA ID:	Not reported
Trans 2 Name:	Not reported
TSDF EPA ID:	CAD044429835
Trans Name:	CLEAN HARBORS
TSDF Alt EPA ID:	Not reported
TSDF Alt Name:	Not reported
Waste Code Description:	551 - Laboratory waste chemicals 561 Detergent and soap
RCRA Code:	Not reported
Meth Code:	H141 - Storage, Bulking, And/Or Transfer Off Site--No Treatment/Reovery (H010-H129) Or (H131-H135)
Quantity Tons:	0.01

CORONA FUNDAMENTAL INTERMEDIATE SCHOOL (Continued) **S113174688**

Waste Quantity:	20
Quantity Unit:	P
Additional Code 1:	Not reported
Additional Code 2:	Not reported
Additional Code 3:	Not reported
Additional Code 4:	Not reported
Additional Code 5:	Not reported
Shipment Date:	20170518
Creation Date:	7/24/2018 18:30:44
Receipt Date:	20170519
Manifest ID:	016081088JJK
Trans EPA ID:	CAR000249672
Trans Name:	SUN ENVIRONMENTAL ENGINEERING SERVICES INC
Trans 2 EPA ID:	Not reported
Trans 2 Name:	Not reported
TSDF EPA ID:	CAD044429835
Trans Name:	CLEAN HARBORS
TSDF Alt EPA ID:	Not reported
TSDF Alt Name:	Not reported
Waste Code Description:	551 - Laboratory waste chemicals 561 Detergent and soap
RCRA Code:	Not reported
Meth Code:	H141 - Storage, Bulking, And/Or Transfer Off Site--No Treatment/Reovery (H010-H129) Or (H131-H135)
Quantity Tons:	0.02085
Waste Quantity:	5
Quantity Unit:	G
Additional Code 1:	Not reported
Additional Code 2:	Not reported
Additional Code 3:	Not reported
Additional Code 4:	Not reported
Additional Code 5:	Not reported
Shipment Date:	20170518
Creation Date:	Not reported
Receipt Date:	Not reported
Manifest ID:	016081088JJK
Trans EPA ID:	CAR000249672
Trans Name:	SUN ENVIRONMENTAL ENGINEERING SERVICES INC
Trans 2 EPA ID:	Not reported
Trans 2 Name:	Not reported
TSDF EPA ID:	CAD044429835
Trans Name:	CLEAN HARBORS
TSDF Alt EPA ID:	Not reported
TSDF Alt Name:	Not reported
Waste Code Description:	551 - Laboratory waste chemicals 561 Detergent and soap
RCRA Code:	D008
Meth Code:	H141 - Storage, Bulking, And/Or Transfer Off Site--No Treatment/Reovery (H010-H129) Or (H131-H135)
Quantity Tons:	0.01
Waste Quantity:	20
Quantity Unit:	P
Additional Code 1:	Not reported
Additional Code 2:	Not reported
Additional Code 3:	Not reported
Additional Code 4:	Not reported
Additional Code 5:	Not reported

CORONA FUNDAMENTAL INTERMEDIATE SCHOOL (Continued) **S113174688**

Shipment Date:	20170518
Creation Date:	Not reported
Receipt Date:	Not reported
Manifest ID:	016081088JJK
Trans EPA ID:	CAR000249672
Trans Name:	SUN ENVIRONMENTAL ENGINEERING SERVICES INC
Trans 2 EPA ID:	Not reported
Trans 2 Name:	Not reported
TSDF EPA ID:	CAD044429835
Trans Name:	CLEAN HARBORS
TSDF Alt EPA ID:	Not reported
TSDF Alt Name:	Not reported
Waste Code Description:	551 - Laboratory waste chemicals 561 Detergent and soap
RCRA Code:	D011
Meth Code:	H141 - Storage, Bulking, And/Or Transfer Off Site--No Treatment/Reovery (H010-H129) Or (H131-H135)
Quantity Tons:	0.01
Waste Quantity:	20
Quantity Unit:	P
Additional Code 1:	D008
Additional Code 2:	D001
Additional Code 3:	Not reported
Additional Code 4:	Not reported
Additional Code 5:	Not reported

Additional Information:

Year:	2011
Gen EPA ID:	CAR000060202
Shipment Date:	20111026
Creation Date:	7/25/2012 10:23:58
Receipt Date:	20111027
Manifest ID:	006433698JJK
Trans EPA ID:	CAD982467821
Trans Name:	SUN ENVIRONMENTAL ENGINEERING SERVICES INC
Trans 2 EPA ID:	Not reported
Trans 2 Name:	Not reported
TSDF EPA ID:	CAD008364432
Trans Name:	RHO-CHEM LLC
TSDF Alt EPA ID:	Not reported
TSDF Alt Name:	Not reported
Waste Code Description:	551 - Laboratory waste chemicals 561 Detergent and soap
RCRA Code:	D002
Meth Code:	- Not reported
Quantity Tons:	0.02085
Waste Quantity:	5
Quantity Unit:	G
Additional Code 1:	Not reported
Additional Code 2:	Not reported
Additional Code 3:	Not reported
Additional Code 4:	Not reported
Additional Code 5:	Not reported
Shipment Date:	20111026
Creation Date:	7/25/2012 10:23:58
Receipt Date:	20111027
Manifest ID:	006433698JJK

CORONA FUNDAMENTAL INTERMEDIATE SCHOOL (Continued) **S113174688**

Trans EPA ID:	CAD982467821
Trans Name:	SUN ENVIRONMENTAL ENGINEERING SERVICES INC
Trans 2 EPA ID:	Not reported
Trans 2 Name:	Not reported
TSDF EPA ID:	CAD008364432
Trans Name:	RHO-CHEM LLC
TSDF Alt EPA ID:	Not reported
TSDF Alt Name:	Not reported
Waste Code Description:	213 - Hydrocarbon solvents (benzene, hexane, Stoddard, etc.
RCRA Code:	D001
Meth Code:	H141 - Storage, Bulking, And/Or Transfer Off Site--No Treatment/Reovery (H010-H129) Or (H131-H135)
Quantity Tons:	0
Waste Quantity:	0
Quantity Unit:	G
Additional Code 1:	Not reported
Additional Code 2:	Not reported
Additional Code 3:	Not reported
Additional Code 4:	Not reported
Additional Code 5:	Not reported

Additional Information:

Year:	2005
Gen EPA ID:	CAR000060202
Shipment Date:	20051021
Creation Date:	5/24/2006 18:32:16
Receipt Date:	20051109
Manifest ID:	24577963
Trans EPA ID:	CAD983649880
Trans Name:	GENERAL ENVIRONMENTAL MANAGEMENT
Trans 2 EPA ID:	CAD982030173
Trans 2 Name:	ECOLOGY CONTROL IND
TSDF EPA ID:	CAD980884183
Trans Name:	GEM RANCHO CORDOVA LLC
TSDF Alt EPA ID:	Not reported
TSDF Alt Name:	Not reported
Waste Code Description:	551 - Laboratory waste chemicals 561 Detergent and soap
RCRA Code:	D001
Meth Code:	H01 - Transfer Station
Quantity Tons:	0.0025
Waste Quantity:	5
Quantity Unit:	P
Additional Code 1:	Not reported
Additional Code 2:	Not reported
Additional Code 3:	Not reported
Additional Code 4:	Not reported
Additional Code 5:	Not reported
Shipment Date:	20051021
Creation Date:	5/24/2006 18:32:16
Receipt Date:	20051109
Manifest ID:	24577963
Trans EPA ID:	CAD983649880
Trans Name:	GENERAL ENVIRONMENTAL MANAGEMENT
Trans 2 EPA ID:	CAD982030173
Trans 2 Name:	ECOLOGY CONTROL IND

CORONA FUNDAMENTAL INTERMEDIATE SCHOOL (Continued) **S113174688**

TSDF EPA ID:	CAD980884183
Trans Name:	GEM RANCHO CORDOVA LLC
TSDF Alt EPA ID:	Not reported
TSDF Alt Name:	Not reported
Waste Code Description:	551 - Laboratory waste chemicals 561 Detergent and soap
RCRA Code:	Not reported
Meth Code:	H01 - Transfer Station
Quantity Tons:	0.0125
Waste Quantity:	25
Quantity Unit:	P
Additional Code 1:	Not reported
Additional Code 2:	Not reported
Additional Code 3:	Not reported
Additional Code 4:	Not reported
Additional Code 5:	Not reported
Shipment Date:	20051021
Creation Date:	5/24/2006 18:32:16
Receipt Date:	20051109
Manifest ID:	24577963
Trans EPA ID:	CAD983649880
Trans Name:	GENERAL ENVIRONMENTAL MANAGEMENT
Trans 2 EPA ID:	CAD982030173
Trans 2 Name:	ECOLOGY CONTROL IND
TSDF EPA ID:	CAD980884183
Trans Name:	GEM RANCHO CORDOVA LLC
TSDF Alt EPA ID:	Not reported
TSDF Alt Name:	Not reported
Waste Code Description:	551 - Laboratory waste chemicals 561 Detergent and soap
RCRA Code:	D002
Meth Code:	H01 - Transfer Station
Quantity Tons:	0.00417
Waste Quantity:	1
Quantity Unit:	G
Additional Code 1:	Not reported
Additional Code 2:	Not reported
Additional Code 3:	Not reported
Additional Code 4:	Not reported
Additional Code 5:	Not reported
Shipment Date:	20051021
Creation Date:	5/24/2006 18:32:16
Receipt Date:	20051109
Manifest ID:	24577963
Trans EPA ID:	CAD983649880
Trans Name:	GENERAL ENVIRONMENTAL MANAGEMENT
Trans 2 EPA ID:	CAD982030173
Trans 2 Name:	ECOLOGY CONTROL IND
TSDF EPA ID:	CAD980884183
Trans Name:	GEM RANCHO CORDOVA LLC
TSDF Alt EPA ID:	Not reported
TSDF Alt Name:	Not reported
Waste Code Description:	352 - Other organic solids
RCRA Code:	Not reported
Meth Code:	H01 - Transfer Station
Quantity Tons:	0.0075
Waste Quantity:	15

CORONA FUNDAMENTAL INTERMEDIATE SCHOOL (Continued) **S113174688**

Quantity Unit:	P
Additional Code 1:	Not reported
Additional Code 2:	Not reported
Additional Code 3:	Not reported
Additional Code 4:	Not reported
Additional Code 5:	Not reported

Additional Information:

Year:	2000
Gen EPA ID:	CAR000060202
Shipment Date:	20000105
Creation Date:	3/7/2000 0:00:00
Receipt Date:	20000107
Manifest ID:	99830426
Trans EPA ID:	CAR000017657
Trans Name:	Not reported
Trans 2 EPA ID:	Not reported
Trans 2 Name:	Not reported
TSDF EPA ID:	CAD028409019
Trans Name:	Not reported
TSDF Alt EPA ID:	Not reported
TSDF Alt Name:	Not reported
Waste Code Description:	352 - Other organic solids
RCRA Code:	D008
Meth Code:	H01 - Transfer Station
Quantity Tons:	0.75
Waste Quantity:	1500
Quantity Unit:	P
Additional Code 1:	Not reported
Additional Code 2:	Not reported
Additional Code 3:	Not reported
Additional Code 4:	Not reported
Additional Code 5:	Not reported

X144 **ARCO STATION #1259** **Notify 65** **S100179163**
ESE **702 EAST SIXTH STREET** **N/A**
1/2-1 **CORONA, CA 91719**
0.545 mi.
2880 ft. **Site 1 of 2 in cluster X**

Relative: **Higher**
Actual: **684 ft.**

NOTIFY 65:

Name:	ARCO STATION #1259
Address:	702 EAST SIXTH STREET
City,State,Zip:	CORONA, CA 91719-1608
Date Reported:	Not reported
Staff Initials:	Not reported
Board File Number:	Not reported
Facility Type:	Not reported
Discharge Date:	Not reported
Issue Date:	Not reported
Incident Description:	Not reported
Global ID:	Not reported
Status:	Not reported

X145
ESE
1/2-1
0.545 mi.
2880 ft.

ARCO FAC #1259
702 EAST SIXTH
CORONA, CA 91719

Site 2 of 2 in cluster X

Database(s): Notify 65
EDR ID Number: S100178678
EPA ID Number: N/A

Relative:
Higher

Actual:
684 ft.

NOTIFY 65:

Name:	ARCO FAC #1259
Address:	702 EAST SIXTH
City,State,Zip:	CORONA, CA 91719-1608
Date Reported:	Not reported
Staff Initials:	Not reported
Board File Number:	Not reported
Facility Type:	Not reported
Discharge Date:	Not reported
Issue Date:	Not reported
Incident Description:	Not reported
Global ID:	Not reported
Status:	Not reported

146
SW
1/2-1
0.562 mi.
2969 ft.

JEFFERSON ELEMENTARY SCHOOL
1040 SOUTH VICENTIA AVENUE
CORONA, CA 92882

Database(s): ENVIROSTOR, SCH, HWTS, HAZNET
EDR ID Number: S112968327
EPA ID Number: N/A

Relative:
Higher

Actual:
729 ft.

ENVIROSTOR:

Name:	JEFFERSON ELEMENTARY SCHOOL
Address:	1040 SOUTH VICENTIA AVENUE
City,State,Zip:	CORONA, CA 92882
Facility ID:	60002741
Status:	No Further Action
Status Date:	05/15/2019
Site Code:	404958
Site Type:	School Investigation
Site Type Detailed:	School
Acres:	7.4
NPL:	NO
Regulatory Agencies:	SMBRP
Lead Agency:	SMBRP
Program Manager:	Aslam Shareef
Supervisor:	Shahir Haddad
Division Branch:	Southern California Schools & Brownfields Outreach
Assembly:	58
Senate:	31
Special Program:	Not reported
Restricted Use:	NO
Site Mgmt Req:	NONE SPECIFIED
Funding:	School District
Latitude:	33.87206
Longitude:	-117.5763
APN:	NONE SPECIFIED
Past Use:	AGRICULTURAL - ROW CROPS, SCHOOL - ELEMENTARY
Potential COC:	Benzene Chlordane DDD DDE DDT Endrin Methyl tertbutyl ether (MTBE Polychlorinated biphenyls (PCBs Tetrachloroethylene (PCE Toxaphene Aldrin Dieldrin TPH-MOTOR OIL
Confirmed COC:	30003-NO 30004-NO 30006-NO 30007-NO 30008-NO 30010-NO 30016-NO 30018-NO 30022-NO 30023-NO 3002502-NO 30043-NO 30207-NO
Potential Description:	NMA
Alias Name:	404958

JEFFERSON ELEMENTARY SCHOOL (Continued) **S112968327**

Alias Type: Project Code (Site Code)
Alias Name: 60002741
Alias Type: Envirostor ID Number

Completed Info:
Completed Area Name: PROJECT WIDE
Completed Sub Area Name: Not reported
Completed Document Type: Preliminary Endangerment Assessment Report
Completed Date: 05/15/2019
Comments: DTSC processed No Further Action

Completed Area Name: PROJECT WIDE
Completed Sub Area Name: Not reported
Completed Document Type: Environmental Oversight Agreement Application
Completed Date: 10/26/2018
Comments: EOA application reviewed, billing information entered and site code requested.

Completed Area Name: PROJECT WIDE
Completed Sub Area Name: Not reported
Completed Document Type: Environmental Oversight Agreement
Completed Date: 02/14/2019
Comments: DTSC Executed EOA Agreement

Completed Area Name: PROJECT WIDE
Completed Sub Area Name: Not reported
Completed Document Type: Annual Oversight Cost Estimate
Completed Date: 02/14/2019
Comments: February 14,2019 date has been entered (the day EOA was executed)

Future Area Name: Not reported
Future Sub Area Name: Not reported
Future Document Type: Not reported
Future Due Date: Not reported
Schedule Area Name: Not reported
Schedule Sub Area Name: Not reported
Schedule Document Type: Not reported
Schedule Due Date: Not reported
Schedule Revised Date: Not reported

SCH:

Name: JEFFERSON ELEMENTARY SCHOOL
Address: 1040 SOUTH VICENTIA AVENUE
City,State,Zip: CORONA, CA 92882
Facility ID: 60002741
Site Type: School Investigation
Site Type Detail: School
Site Mgmt. Req.: NONE SPECIFIED
Acres: 7.4
National Priorities List: NO
Cleanup Oversight Agencies: SMBRP
Lead Agency: SMBRP
Lead Agency Description: DTSC - Site Cleanup Program
Project Manager: Aslam Shareef
Supervisor: Shahir Haddad
Division Branch: Southern California Schools & Brownfields Outreach

JEFFERSON ELEMENTARY SCHOOL (Continued) **S112968327**

Site Code:	404958
Assembly:	58
Senate:	31
Special Program Status:	Not reported
Status:	No Further Action
Status Date:	05/15/2019
Restricted Use:	NO
Funding:	School District
Latitude:	33.87206
Longitude:	-117.5763
APN:	NONE SPECIFIED
Past Use:	AGRICULTURAL - ROW CROPS, SCHOOL - ELEMENTARY
Potential COC:	Benzene, Chlordane, DDD, DDE, DDT, Endrin, Methyl tertbutyl ether (MTBE, Polychlorinated biphenyls (PCBs, Tetrachloroethylene (PCE, Toxaphene, Aldrin, Dieldrin, TPH-MOTOR OIL
Confirmed COC:	30003-NO, 30004-NO, 30006-NO, 30007-NO, 30008-NO, 30010-NO, 30016-NO, 30018-NO, 30022-NO, 30023-NO, 3002502-NO, 30043-NO, 30207-NO Not reported
Potential Description:	NMA
Alias Name:	404958
Alias Type:	Project Code (Site Code)
Alias Name:	60002741
Alias Type:	Envirostor ID Number

Completed Info:

Completed Area Name:	PROJECT WIDE
Completed Sub Area Name:	Not reported
Completed Document Type:	Preliminary Endangerment Assessment Report
Completed Date:	05/15/2019
Comments:	DTSC processed No Further Action
Completed Area Name:	PROJECT WIDE
Completed Sub Area Name:	Not reported
Completed Document Type:	Environmental Oversight Agreement Application
Completed Date:	10/26/2018
Comments:	EOA application reviewed, billing information entered and site code requested.
Completed Area Name:	PROJECT WIDE
Completed Sub Area Name:	Not reported
Completed Document Type:	Environmental Oversight Agreement
Completed Date:	02/14/2019
Comments:	DTSC Executed EOA Agreement
Completed Area Name:	PROJECT WIDE
Completed Sub Area Name:	Not reported
Completed Document Type:	Annual Oversight Cost Estimate
Completed Date:	02/14/2019
Comments:	February 14,2019 date has been entered (the day EOA was executed)
Future Area Name:	Not reported
Future Sub Area Name:	Not reported
Future Document Type:	Not reported
Future Due Date:	Not reported
Schedule Area Name:	Not reported
Schedule Sub Area Name:	Not reported
Schedule Document Type:	Not reported
Schedule Due Date:	Not reported

JEFFERSON ELEMENTARY SCHOOL (Continued) **S112968327**

Schedule Revised Date: Not reported

HWTS:

Name:	CORONA-NORCO UNIFIED SCHOOL DISTRICT
Address:	1040 S VICENTIA AVE
Address 2:	Not reported
City,State,Zip:	CORONA, CA 92882
EPA ID:	CAC003063816
Inactive Date:	07/20/2020
Create Date:	04/20/2020
Last Act Date:	Not reported
Mailing Name:	Not reported
Mailing Address:	2820 CLARK AVE
Mailing Address 2:	Not reported
Mailing City,State,Zip:	NORCO, CA 928601903
Owner Name:	MICHAEL LIN
Owner Address:	2820 CLARK AVE
Owner Address 2:	Not reported
Owner City,State,Zip:	NORCO, CA 928601903
Owner Phone:	Not reported
Owner Fax:	Not reported
Contact Name:	LYNNE MURRAY
Contact Address:	2820 CLARK AVE
Contact Address 2:	Not reported
City,State,Zip:	NORCO, CA 928601903
Contact Phone:	Not reported
Contact Fax:	Not reported
Facility Status:	Inactive
Facility Type:	TEMPORARY
Category:	STATE
Latitude:	33.871662
Longitude:	-117.576459

NAICS:

EPA ID:	CAC003063816
Create Date:	2020-04-20 12:09:05.530
NAICS Code:	92119
NAICS Description:	Other General Government Support
Issued EPA ID Date:	2020-04-20 12:09:05.54700
Inactive Date:	2020-07-20 12:09:05.51300
Facility Name:	CORONA-NORCO UNIFIED SCHOOL DISTRICT
Facility Address:	1040 S VICENTIA AVE
Facility Address 2:	Not reported
Facility City:	CORONA
Facility County:	Not reported
Facility State:	CA
Facility Zip:	928824124

Name:	CNUSD-JEFFERSON ELEMENTARY SCHOOL
Address:	1040 S VICENTIA AVE
Address 2:	Not reported
City,State,Zip:	CORONA, CA 92882
EPA ID:	CAC002627439
Inactive Date:	08/27/2008
Create Date:	02/28/2008
Last Act Date:	Not reported

JEFFERSON ELEMENTARY SCHOOL (Continued) **S112968327**

Mailing Name:	Not reported
Mailing Address:	2820 CLARK AVE
Mailing Address 2:	Not reported
Mailing City,State,Zip:	NORCO, CA 928601903
Owner Name:	CORONA-NORCO UNIFIED SCH DIST
Owner Address:	2820 CLARK AVE
Owner Address 2:	Not reported
Owner City,State,Zip:	NORCO, CA 928601903
Owner Phone:	Not reported
Owner Fax:	Not reported
Contact Name:	RON VILLA
Contact Address:	1040 S VICENTIA AVE
Contact Address 2:	Not reported
City,State,Zip:	CORONA, CA 928824124
Contact Phone:	Not reported
Contact Fax:	Not reported
Facility Status:	Inactive
Facility Type:	TEMPORARY
Category:	STATE
Latitude:	33.871812
Longitude:	-117.576097

HAZNET:

Name:	CNUSD-JEFFERSON ELEMENTARY SCHOOL
Address:	1040 S VICENTIA AVE
Address 2:	Not reported
City,State,Zip:	CORONA, CA 928824124
Contact:	RON VILLA
Telephone:	9517363226
Mailing Name:	Not reported
Mailing Address:	2820 CLARK AVE
Year:	2008
Gepaid:	CAC002627439
TSD EPA ID:	CAD009007626
CA Waste Code:	151 - Asbestos containing waste
Disposal Method:	H132 - Landfill Or Surface Impoundment That Will Be Closed As Landfill(To Include On-Site Treatment And/Or Stabilization)
Tons:	17.6

Additional Information:

Year:	2008
Gen EPA ID:	CAC002627439
Shipment Date:	20080319
Creation Date:	5/15/2008 18:30:17
Receipt Date:	20080319
Manifest ID:	004560023JJK
Trans EPA ID:	CAD053866794
Trans Name:	PATRIOT ENVIRONMENTAL SERVICE
Trans 2 EPA ID:	Not reported
Trans 2 Name:	Not reported
TSDF EPA ID:	CAD009007626
Trans Name:	AZUSA LAND RECLAMATION
TSDF Alt EPA ID:	Not reported

JEFFERSON ELEMENTARY SCHOOL (Continued) **S112968327**

TSDF Alt Name:	Not reported
Waste Code Description:	151 - Asbestos-containing waste
RCRA Code:	Not reported
Meth Code:	H132 - Landfill Or Surface Impoundment That Will Be Closed As Landfill(To Include On-Site Treatment And/Or Stabilization)
Quantity Tons:	8.8
Waste Quantity:	22
Quantity Unit:	Y
Additional Code 1:	Not reported
Additional Code 2:	Not reported
Additional Code 3:	Not reported
Additional Code 4:	Not reported
Additional Code 5:	Not reported
Shipment Date:	20080314
Creation Date:	5/16/2008 18:30:07
Receipt Date:	20080314
Manifest ID:	004560022JJK
Trans EPA ID:	CAD053866794
Trans Name:	PATRIOT ENVIRONMENTAL SERVICE
Trans 2 EPA ID:	Not reported
Trans 2 Name:	Not reported
TSDF EPA ID:	CAD009007626
Trans Name:	AZUSA LAND RECLAMATION
TSDF Alt EPA ID:	Not reported
TSDF Alt Name:	Not reported
Waste Code Description:	151 - Asbestos-containing waste
RCRA Code:	Not reported
Meth Code:	H132 - Landfill Or Surface Impoundment That Will Be Closed As Landfill(To Include On-Site Treatment And/Or Stabilization)
Quantity Tons:	8.8
Waste Quantity:	22
Quantity Unit:	Y
Additional Code 1:	Not reported
Additional Code 2:	Not reported
Additional Code 3:	Not reported
Additional Code 4:	Not reported
Additional Code 5:	Not reported

---

147 **SAN CLEMENTE BUSINESS PARK** **LUST** **S100231379**
ENE **215 JOY ST** **HIST CORTESE** **N/A**
1/2-1 **CORONA, CA 91720** **Notify 65**
0.613 mi.
3235 ft.

Relative: **Lower**
Actual: **611 ft.**

LUST REG 8:

Name:	SAN CLEMENTE BUSINESS PARK
Address:	215 JOY ST
City:	CORONA
Region:	8
County:	Riverside
Regional Board:	Santa Ana Region
Facility Status:	Case Closed
Case Number:	083301375T
Local Case Num:	891138
Case Type:	Soil only
Substance:	Diesel
Qty Leaked:	Not reported

SAN CLEMENTE BUSINESS PARK (Continued) **S100231379**

Abate Method:	Excavate and Treat - remove contaminated soil and treat (includes spreading or land farming)
Cross Street:	HARRISON
Enf Type:	None Taken
Funding:	Not reported
How Discovered:	Tank Closure
How Stopped:	Not reported
Leak Cause:	Not reported
Leak Source:	UNK
Global ID:	T0606500168
How Stopped Date:	12/15/1989
Enter Date:	12/23/1989
Date Confirmation of Leak Began:	Not reported
Date Preliminary Assessment Began:	12/29/1989
Discover Date:	12/15/1989
Enforcement Date:	1/1/1965
Close Date:	8/19/1994
Date Prelim Assessment Workplan Submitted:	Not reported
Date Pollution Characterization Began:	5/29/1990
Date Remediation Plan Submitted:	7/20/1990
Date Remedial Action Underway:	11/1/1990
Date Post Remedial Action Monitoring:	Not reported
Enter Date:	12/23/1989
GW Qualifies:	Not reported
Soil Qualifies:	Not reported
Operator:	Not reported
Facility Contact:	Not reported
Interim:	Not reported
Oversite Program:	LUST
Latitude:	33.8824726
Longitude:	-117.5601928
MTBE Date:	Not reported
Max MTBE GW:	Not reported
MTBE Concentration:	0
Max MTBE Soil:	Not reported
MTBE Fuel:	0
MTBE Tested:	Not Required to be Tested.
MTBE Class:	*
Staff:	CAB
Staff Initials:	UNK
Lead Agency:	Local Agency
Local Agency:	33000L
Hydr Basin #:	UPPER SANTA ANA VALL
Beneficial:	Not reported
Priority:	Not reported
Cleanup Fund Id:	Not reported
Work Suspended:	Not reported

Summary: ON-SITE BIOREMEDIATION OF EXCAVATED SOIL AND VAPOR EXTRACTION RESIDUAL SOIL.

RIVERSIDE CO. LUST:

Name:	SAN CLEMENTE BUSINESS PARK
Address:	215 N JOY ST
City,State,Zip:	CORONA, CA
Region:	RIVERSIDE
Facility ID:	891138
Employee:	Boltinghous-LOP
Site Closed:	Yes

SAN CLEMENTE BUSINESS PARK (Continued) **S100231379**

Case Type: Soil only
Facility Status: closed/action completed
Casetype Decode: Soil only is impacted
Fstatus Decode: Closed/Action completed

HIST CORTESE:
edr_fname: SAN CLEMENTE BUSINESS PAR
edr_fadd1: 215 JOY
City,State,Zip: CORONA, CA 91720
Region: CORTESE
Facility County Code: 33
Reg By: LTNKA
Reg Id: 083301375T

NOTIFY 65:
Name: SAN CLEMENTE BUSINESS PARK
Address: 215 N. JOY
City,State,Zip: CORONA, CA 91719-1323
Date Reported: Not reported
Staff Initials: Not reported
Board File Number: Not reported
Facility Type: Not reported
Discharge Date: Not reported
Issue Date: Not reported
Incident Description: Not reported
Global ID: Not reported
Status: Not reported

148
East
1/2-1
0.702 mi.
3707 ft.

FMC CORPORATION **ENVIROSTOR** **S118757085**
1027 E. 3RD ST **N/A**
CORONA, CA 92879

Relative:
Lower

Actual:
637 ft.

ENVIROSTOR:
Name: FMC CORPORATION
Address: 1027 E. 3RD ST
City,State,Zip: CORONA, CA 92879
Facility ID: 60000226
Status: No Action Required
Status Date: 01/16/2008
Site Code: Not reported
Site Type: Evaluation
Site Type Detailed: Evaluation
Acres: 1
NPL: NO
Regulatory Agencies: SMBRP, US EPA
Lead Agency: SMBRP
Program Manager: Not reported
Supervisor: * Greg Holmes
Division Branch: Cleanup Cypress
Assembly: 58
Senate: 31
Special Program: EPA - PASI
Restricted Use: NO
Site Mgmt Req: NONE SPECIFIED
Funding: Not Applicable

FMC CORPORATION (Continued) **S118757085**

Latitude: 33.87822
Longitude: -117.5553
APN: NONE SPECIFIED
Past Use: MANUFACTURING - METAL
Potential COC: NONE SPECIFIED No Contaminants found
Confirmed COC: NONE SPECIFIED
Potential Description: NMA
Alias Name: 60000226
Alias Type: Envirostor ID Number

Completed Info:
Completed Area Name: PROJECT WIDE
Completed Sub Area Name: Not reported
Completed Document Type: * Discovery
Completed Date: 06/13/2006
Comments: EPA approved the report.

Future Area Name: Not reported
Future Sub Area Name: Not reported
Future Document Type: Not reported
Future Due Date: Not reported
Schedule Area Name: Not reported
Schedule Sub Area Name: Not reported
Schedule Document Type: Not reported
Schedule Due Date: Not reported
Schedule Revised Date: Not reported

149
SE
1/2-1
0.761 mi.
4020 ft.

LINCOLN ALTERNATIVE ELEMENTARY SCHOOL
1041 FULLERTON ROAD
CORONA, CA 92879

ENVIROSTOR **S118757175**
SCH **N/A**
CERS

Relative: Higher

Actual: 724 ft.

ENVIROSTOR:
Name: LINCOLN ALTERNATIVE ELEMENTARY SCHOOL
Address: 1041 FULLERTON ROAD
City,State,Zip: CORONA, CA 92879
Facility ID: 60000845
Status: No Action Required
Status Date: 03/04/2016
Site Code: 404782
Site Type: School Investigation
Site Type Detailed: School
Acres: 2.6
NPL: NO
Regulatory Agencies: SMBRP
Lead Agency: SMBRP
Program Manager: Scarlett Zhai
Supervisor: Shahir Haddad
Division Branch: Southern California Schools & Brownfields Outreach
Assembly: 58
Senate: 31
Special Program: Not reported
Restricted Use: NO
Site Mgmt Req: NONE SPECIFIED
Funding: School District
Latitude: 33.87025
Longitude: -117.5555

LINCOLN ALTERNATIVE ELEMENTARY SCHOOL (Continued) **S118757175**

APN: 111-170-032, 111170032
Past Use: AGRICULTURAL - ORCHARD
Potential COC: NONE SPECIFIED No Contaminants found
Confirmed COC: No Contaminants found
Potential Description: NMA
Alias Name: 111-170-032
Alias Type: APN
Alias Name: 111170032
Alias Type: APN
Alias Name: 404782
Alias Type: Project Code (Site Code)
Alias Name: 60000845
Alias Type: Envirostor ID Number

Completed Info:
Completed Area Name: PROJECT WIDE
Completed Sub Area Name: Not reported
Completed Document Type: Cost Recovery Closeout Memo
Completed Date: 10/15/2008
Comments: DTSC issued a CRU memo.

Completed Area Name: PROJECT WIDE
Completed Sub Area Name: Not reported
Completed Document Type: Site Inspections/Visit (Non LUR)
Completed Date: 09/04/2008
Comments: Site visit conducted by DTSC staff.

Completed Area Name: PROJECT WIDE
Completed Sub Area Name: Not reported
Completed Document Type: Environmental Oversight Agreement
Completed Date: 03/19/2008
Comments: Rec'd executed EOA. Mailed overnight to the district.

Completed Area Name: PROJECT WIDE
Completed Sub Area Name: Not reported
Completed Document Type: Preliminary Endangerment Assessment Workplan
Completed Date: 05/15/2008
Comments: DTSC conditionally approved the PEA Tech Memo

Completed Area Name: PROJECT WIDE
Completed Sub Area Name: Not reported
Completed Document Type: Preliminary Endangerment Assessment Report
Completed Date: 09/08/2008
Comments: DTSC approved the site with No Further Action determination

Completed Area Name: PROJECT WIDE
Completed Sub Area Name: Not reported
Completed Document Type: Cost Recovery Closeout Memo
Completed Date: 03/07/2017
Comments: Closeout Form 1554 submitted 3/6/17 and processed by CRBU on 3/7/17; closeout complete.

Completed Area Name: PROJECT WIDE
Completed Sub Area Name: Not reported
Completed Document Type: Phase 1
Completed Date: 03/04/2016
Comments: DTSC concurs that no action is required at the site.

LINCOLN ALTERNATIVE ELEMENTARY SCHOOL (Continued) **S118757175**

Future Area Name:	Not reported
Future Sub Area Name:	Not reported
Future Document Type:	Not reported
Future Due Date:	Not reported
Schedule Area Name:	Not reported
Schedule Sub Area Name:	Not reported
Schedule Document Type:	Not reported
Schedule Due Date:	Not reported
Schedule Revised Date:	Not reported

SCH:

Name:	LINCOLN ALTERNATIVE ELEMENTARY SCHOOL
Address:	1041 FULLERTON ROAD
City,State,Zip:	CORONA, CA 92879
Facility ID:	60000845
Site Type:	School Investigation
Site Type Detail:	School
Site Mgmt. Req.:	NONE SPECIFIED
Acres:	2.6
National Priorities List:	NO
Cleanup Oversight Agencies:	SMBRP
Lead Agency:	SMBRP
Lead Agency Description:	DTSC - Site Cleanup Program
Project Manager:	Scarlett Zhai
Supervisor:	Shahir Haddad
Division Branch:	Southern California Schools & Brownfields Outreach
Site Code:	404782
Assembly:	58
Senate:	31
Special Program Status:	Not reported
Status:	No Action Required
Status Date:	03/04/2016
Restricted Use:	NO
Funding:	School District
Latitude:	33.87025
Longitude:	-117.5555
APN:	111-170-032, 111170032
Past Use:	AGRICULTURAL - ORCHARD
Potential COC:	NONE SPECIFIED, No Contaminants found
Confirmed COC:	No Contaminants found
Potential Description:	NMA
Alias Name:	111-170-032
Alias Type:	APN
Alias Name:	111170032
Alias Type:	APN
Alias Name:	404782
Alias Type:	Project Code (Site Code)
Alias Name:	60000845
Alias Type:	Envirostor ID Number

Completed Info:

Completed Area Name:	PROJECT WIDE
Completed Sub Area Name:	Not reported
Completed Document Type:	Cost Recovery Closeout Memo
Completed Date:	10/15/2008
Comments:	DTSC issued a CRU memo.

LINCOLN ALTERNATIVE ELEMENTARY SCHOOL (Continued) **S118757175**

Completed Area Name: PROJECT WIDE
Completed Sub Area Name: Not reported
Completed Document Type: Site Inspections/Visit (Non LUR)
Completed Date: 09/04/2008
Comments: Site visit conducted by DTSC staff.

Completed Area Name: PROJECT WIDE
Completed Sub Area Name: Not reported
Completed Document Type: Environmental Oversight Agreement
Completed Date: 03/19/2008
Comments: Rec'd executed EOA. Mailed overnight to the district.

Completed Area Name: PROJECT WIDE
Completed Sub Area Name: Not reported
Completed Document Type: Preliminary Endangerment Assessment Workplan
Completed Date: 05/15/2008
Comments: DTSC conditionally approved the PEA Tech Memo

Completed Area Name: PROJECT WIDE
Completed Sub Area Name: Not reported
Completed Document Type: Preliminary Endangerment Assessment Report
Completed Date: 09/08/2008
Comments: DTSC approved the site with No Further Action determination

Completed Area Name: PROJECT WIDE
Completed Sub Area Name: Not reported
Completed Document Type: Cost Recovery Closeout Memo
Completed Date: 03/07/2017
Comments: Closeout Form 1554 submitted 3/6/17 and processed by CRBU on 3/7/17; closeout complete.

Completed Area Name: PROJECT WIDE
Completed Sub Area Name: Not reported
Completed Document Type: Phase 1
Completed Date: 03/04/2016
Comments: DTSC concurs that no action is required at the site.

Future Area Name: Not reported
Future Sub Area Name: Not reported
Future Document Type: Not reported
Future Due Date: Not reported
Schedule Area Name: Not reported
Schedule Sub Area Name: Not reported
Schedule Document Type: Not reported
Schedule Due Date: Not reported
Schedule Revised Date: Not reported

CERS:
Name: LINCOLN ALTERNATIVE
Address: 1041 FULLERTON ROAD
City,State,Zip: CORONA, CA 92879
Site ID: 608314
CERS ID: 60000845
CERS Description: School Investigation

Affiliation:
Affiliation Type Desc: Supervisor

LINCOLN ALTERNATIVE ELEMENTARY SCHOOL (Continued) **S118757175**

Entity Name:	Shahir Haddad
Entity Title:	Not reported
Affiliation Address:	Not reported
Affiliation City:	Not reported
Affiliation State:	Not reported
Affiliation Country:	Not reported
Affiliation Zip:	Not reported
Affiliation Phone:	,
Affiliation Type Desc:	Lead Project Manager
Entity Name:	Scarlett Zhai
Entity Title:	Not reported
Affiliation Address:	Not reported
Affiliation City:	Not reported
Affiliation State:	Not reported
Affiliation Country:	Not reported
Affiliation Zip:	Not reported
Affiliation Phone:	,

---

150 ESE 1/2-1 0.798 mi. 4214 ft.

CITY OF CORONA REDEVELOPMENT AGENCY **ENVIROSTOR** **S109348598**
EAST 6TH STREET: VACANT PARCELS,1040 E. 6TH STREET: THE CHUC **N/A**
CORONA, CA 92879

Relative: Higher

Actual: 661 ft.

ENVIROSTOR:

Name:	CITY OF CORONA REDEVELOPMENT AGENCY
Address:	EAST 6TH STREET: VACANT PARCELS,1040 E. 6TH STREET: THE CHUCK WAGON RESTAURANT, 1049 CIRCLE CITY DRIVE: SINGLE FAMILY RESIDENCE
City,State,Zip:	CORONA, CA 92879
Facility ID:	60000996
Status:	No Further Action
Status Date:	11/09/2010
Site Code:	401465
Site Type:	Evaluation
Site Type Detailed:	Evaluation
Acres:	4
NPL:	NO
Regulatory Agencies:	SMBRP
Lead Agency:	SMBRP
Program Manager:	Not reported
Supervisor:	Eileen Mananian
Division Branch:	Cleanup Cypress
Assembly:	58
Senate:	31
Special Program:	EPA - Target Site Investigation
Restricted Use:	NO
Site Mgmt Req:	NONE SPECIFIED
Funding:	EPA Grant
Latitude:	33.87445
Longitude:	-117.5539
APN:	117-320-012, 117-320-014, 117-320-015, 117-320-016, 117-320-017, 117-320-018, 117-320-020, 117-320-023, 117-320-051, 117-320-059
Past Use:	RESIDENTIAL AREA, UNKNOWN
Potential COC:	Arsenic DDD DDE DDT Lead Polychlorinated biphenyls (PCBs
Confirmed COC:	30001-NO 30006-NO 30007-NO 30008-NO 30013-NO 30018-NO
Potential Description:	SOIL

CITY OF CORONA REDEVELOPMENT AGENCY (Continued) **S109348598**

Alias Name: 117-320-012
Alias Type: APN
Alias Name: 117-320-014
Alias Type: APN
Alias Name: 117-320-015
Alias Type: APN
Alias Name: 117-320-016
Alias Type: APN
Alias Name: 117-320-017
Alias Type: APN
Alias Name: 117-320-018
Alias Type: APN
Alias Name: 117-320-020
Alias Type: APN
Alias Name: 117-320-023
Alias Type: APN
Alias Name: 117-320-051
Alias Type: APN
Alias Name: 117-320-059
Alias Type: APN
Alias Name: 401465
Alias Type: Project Code (Site Code)
Alias Name: 60000996
Alias Type: Envirostor ID Number

Completed Info:
Completed Area Name: PROJECT WIDE
Completed Sub Area Name: Not reported
Completed Document Type: Other Report
Completed Date: 10/27/2008
Comments: Targeted Site Investigation application accepted.

Completed Area Name: PROJECT WIDE
Completed Sub Area Name: Not reported
Completed Document Type: Phase 1
Completed Date: 04/01/2009
Comments: Final Phase I ESA Report along with addendum was e-mailed to City of Corona Redevelopment Agency on 4/8/2009

Completed Area Name: PROJECT WIDE
Completed Sub Area Name: Not reported
Completed Document Type: Other Report
Completed Date: 12/12/2008
Comments: Supplemental background information for Site.

Future Area Name: Not reported
Future Sub Area Name: Not reported
Future Document Type: Not reported
Future Due Date: Not reported
Schedule Area Name: Not reported
Schedule Sub Area Name: Not reported
Schedule Document Type: Not reported
Schedule Due Date: Not reported
Schedule Revised Date: Not reported

Count: 3 records.

ORPHAN SUMMARY

City	EDR ID	Site Name	Site Address	Zip	Database(s)
CORONA	S106797642	WU PROPERTY, FIELDSTONE COMMUNTIES	SE CONER OF MONTOYA DR. AND TA	92882	ENVIROSTOR
CORONA	S108543029	LYON/COPLEY CORONA ASSO. L.P.	N/A MAIN STREET-LOT 102		CPS-SLIC
CORONA	1008407668	EDISON/CORONA MGP	633 RAILROAD STREET	92882	EDR MGP

GOVERNMENT RECORDS SEARCHED / DATA CURRENCY TRACKING

To maintain currency of the following federal and state databases, EDR contacts the appropriate governmental agency on a monthly or quarterly basis, as required.

Number of Days to Update: Provides confirmation that EDR is reporting records that have been updated within 90 days from the date the government agency made the information available to the public.

STANDARD ENVIRONMENTAL RECORDS

Lists of Federal NPL (Superfund) sites

NPL: National Priority List

National Priorities List (Superfund). The NPL is a subset of CERCLIS and identifies over 1,200 sites for priority cleanup under the Superfund Program. NPL sites may encompass relatively large areas. As such, EDR provides polygon coverage for over 1,000 NPL site boundaries produced by EPA's Environmental Photographic Interpretation Center (EPIC) and regional EPA offices.

Date of Government Version: 03/27/2025
Date Data Arrived at EDR: 04/01/2025
Date Made Active in Reports: 04/24/2025
Number of Days to Update: 23

Source: EPA
Telephone: N/A
Last EDR Contact: 05/01/2025
Next Scheduled EDR Contact: 07/07/2025
Data Release Frequency: Quarterly

NPL Site Boundaries

Sources:

EPA's Environmental Photographic Interpretation Center (EPIC)
Telephone: 202-564-7333

EPA Region 1
Telephone 617-918-1143

EPA Region 3
Telephone 215-814-5418

EPA Region 4
Telephone 404-562-8033

EPA Region 5
Telephone 312-886-6686

EPA Region 10
Telephone 206-553-8665

EPA Region 6
Telephone: 214-655-6659

EPA Region 7
Telephone: 913-551-7247

EPA Region 8
Telephone: 303-312-6774

EPA Region 9
Telephone: 415-947-4246

Proposed NPL: Proposed National Priority List Sites

A site that has been proposed for listing on the National Priorities List through the issuance of a proposed rule in the Federal Register. EPA then accepts public comments on the site, responds to the comments, and places on the NPL those sites that continue to meet the requirements for listing.

Date of Government Version: 03/27/2025
Date Data Arrived at EDR: 04/01/2025
Date Made Active in Reports: 04/24/2025
Number of Days to Update: 23

Source: EPA
Telephone: N/A
Last EDR Contact: 05/01/2025
Next Scheduled EDR Contact: 07/07/2025
Data Release Frequency: Quarterly

NPL LIENS: Federal Superfund Liens

Federal Superfund Liens. Under the authority granted the USEPA by CERCLA of 1980, the USEPA has the authority to file liens against real property in order to recover remedial action expenditures or when the property owner received notification of potential liability. USEPA compiles a listing of filed notices of Superfund Liens.

Date of Government Version: 10/15/1991
Date Data Arrived at EDR: 02/02/1994
Date Made Active in Reports: 03/30/1994
Number of Days to Update: 56

Source: EPA
Telephone: 202-564-4267
Last EDR Contact: 08/15/2011
Next Scheduled EDR Contact: 11/28/2011
Data Release Frequency: No Update Planned

Lists of Federal Delisted NPL sites

Delisted NPL: National Priority List Deletions

The National Oil and Hazardous Substances Pollution Contingency Plan (NCP) establishes the criteria that the EPA uses to delete sites from the NPL. In accordance with 40 CFR 300.425.(e), sites may be deleted from the NPL where no further response is appropriate.

Date of Government Version: 03/27/2025
Date Data Arrived at EDR: 04/01/2025
Date Made Active in Reports: 04/24/2025
Number of Days to Update: 23

Source: EPA
Telephone: N/A
Last EDR Contact: 05/01/2025
Next Scheduled EDR Contact: 07/07/2025
Data Release Frequency: Quarterly

Lists of Federal sites subject to CERCLA removals and CERCLA orders

FEDERAL FACILITY: Federal Facility Site Information listing

A listing of National Priority List (NPL) and Base Realignment and Closure (BRAC) sites found in the Comprehensive Environmental Response, Compensation and Liability Information System (CERCLIS) Database where EPA Federal Facilities Restoration and Reuse Office is involved in cleanup activities.

Date of Government Version: 11/20/2024
Date Data Arrived at EDR: 12/18/2024
Date Made Active in Reports: 12/20/2024
Number of Days to Update: 2

Source: Environmental Protection Agency
Telephone: 703-603-8704
Last EDR Contact: 03/27/2025
Next Scheduled EDR Contact: 07/07/2025
Data Release Frequency: Varies

SEMS: Superfund Enterprise Management System

SEMS (Superfund Enterprise Management System) tracks hazardous waste sites, potentially hazardous waste sites, and remedial activities performed in support of EPA's Superfund Program across the United States. The list was formerly know as CERCLIS, renamed to SEMS by the EPA in 2015. The list contains data on potentially hazardous waste sites that have been reported to the USEPA by states, municipalities, private companies and private persons, pursuant to Section 103 of the Comprehensive Environmental Response, Compensation, and Liability Act (CERCLA). This dataset also contains sites which are either proposed to or on the National Priorities List (NPL) and the sites which are in the screening and assessment phase for possible inclusion on the NPL.

Date of Government Version: 03/27/2025
Date Data Arrived at EDR: 04/01/2025
Date Made Active in Reports: 04/24/2025
Number of Days to Update: 23

Source: EPA
Telephone: 800-424-9346
Last EDR Contact: 05/01/2025
Next Scheduled EDR Contact: 07/21/2025
Data Release Frequency: Quarterly

Lists of Federal CERCLA sites with NFRAP

SEMS-ARCHIVE: Superfund Enterprise Management System Archive

SEMS-ARCHIVE (Superfund Enterprise Management System Archive) tracks sites that have no further interest under the Federal Superfund Program based on available information. The list was formerly known as the CERCLIS-NFRAP, renamed to SEMS ARCHIVE by the EPA in 2015. EPA may perform a minimal level of assessment work at a site while it is archived if site conditions change and/or new information becomes available. Archived sites have been removed and archived from the inventory of SEMS sites. Archived status indicates that, to the best of EPA's knowledge, assessment at a site has been completed and that EPA has determined no further steps will be taken to list the site on the National Priorities List (NPL), unless information indicates this decision was not appropriate or other considerations require a recommendation for listing at a later time. The decision does not necessarily mean that there is no hazard associated with a given site; it only means that. based upon available information, the location is not judged to be potential NPL site.

Date of Government Version: 03/27/2025
Date Data Arrived at EDR: 04/01/2025
Date Made Active in Reports: 04/24/2025
Number of Days to Update: 23

Source: EPA
Telephone: 800-424-9346
Last EDR Contact: 05/01/2025
Next Scheduled EDR Contact: 07/21/2025
Data Release Frequency: Quarterly

Lists of Federal RCRA facilities undergoing Corrective Action

CORRACTS: Corrective Action Report

CORRACTS identifies hazardous waste handlers with RCRA corrective action activity.

Date of Government Version: 02/17/2025
Date Data Arrived at EDR: 02/19/2025
Date Made Active in Reports: 03/06/2025
Number of Days to Update: 15

Source: EPA
Telephone: 800-424-9346
Last EDR Contact: 03/18/2025
Next Scheduled EDR Contact: 06/30/2025
Data Release Frequency: Quarterly

Lists of Federal RCRA TSD facilities

RCRA-TSDF: RCRA - Treatment, Storage and Disposal

RCRAInfo is EPA's comprehensive information system, providing access to data supporting the Resource Conservation and Recovery Act (RCRA) of 1976 and the Hazardous and Solid Waste Amendments (HSWA) of 1984. The database includes selective information on sites which generate, transport, store, treat and/or dispose of hazardous waste as defined by the Resource Conservation and Recovery Act (RCRA). Transporters are individuals or entities that move hazardous waste from the generator offsite to a facility that can recycle, treat, store, or dispose of the waste. TSDFs treat, store, or dispose of the waste.

Date of Government Version: 02/17/2025
Date Data Arrived at EDR: 02/19/2025
Date Made Active in Reports: 03/06/2025
Number of Days to Update: 15

Source: Environmental Protection Agency
Telephone: (415) 495-8895
Last EDR Contact: 03/18/2025
Next Scheduled EDR Contact: 06/30/2025
Data Release Frequency: Quarterly

Lists of Federal RCRA generators

RCRA-LQG: RCRA - Large Quantity Generators

RCRAInfo is EPA's comprehensive information system, providing access to data supporting the Resource Conservation and Recovery Act (RCRA) of 1976 and the Hazardous and Solid Waste Amendments (HSWA) of 1984. The database includes selective information on sites which generate, transport, store, treat and/or dispose of hazardous waste as defined by the Resource Conservation and Recovery Act (RCRA). Large quantity generators (LQGs) generate over 1,000 kilograms (kg) of hazardous waste, or over 1 kg of acutely hazardous waste per month.

Date of Government Version: 02/17/2025
Date Data Arrived at EDR: 02/19/2025
Date Made Active in Reports: 03/06/2025
Number of Days to Update: 15

Source: Environmental Protection Agency
Telephone: (415) 495-8895
Last EDR Contact: 03/18/2025
Next Scheduled EDR Contact: 06/30/2025
Data Release Frequency: Quarterly

RCRA-SQG: RCRA - Small Quantity Generators

RCRAInfo is EPA's comprehensive information system, providing access to data supporting the Resource Conservation and Recovery Act (RCRA) of 1976 and the Hazardous and Solid Waste Amendments (HSWA) of 1984. The database includes selective information on sites which generate, transport, store, treat and/or dispose of hazardous waste as defined by the Resource Conservation and Recovery Act (RCRA). Small quantity generators (SQGs) generate between 100 kg and 1,000 kg of hazardous waste per month.

Date of Government Version: 02/17/2025
Date Data Arrived at EDR: 02/19/2025
Date Made Active in Reports: 03/06/2025
Number of Days to Update: 15

Source: Environmental Protection Agency
Telephone: (415) 495-8895
Last EDR Contact: 03/18/2025
Next Scheduled EDR Contact: 06/30/2025
Data Release Frequency: Quarterly

RCRA-VSQG: RCRA - Very Small Quantity Generators (Formerly Conditionally Exempt Small Quantity Generators)

RCRAInfo is EPA's comprehensive information system, providing access to data supporting the Resource Conservation and Recovery Act (RCRA) of 1976 and the Hazardous and Solid Waste Amendments (HSWA) of 1984. The database includes selective information on sites which generate, transport, store, treat and/or dispose of hazardous waste as defined by the Resource Conservation and Recovery Act (RCRA). Very small quantity generators (VSQGs) generate less than 100 kg of hazardous waste, or less than 1 kg of acutely hazardous waste per month.

Date of Government Version: 02/17/2025
Date Data Arrived at EDR: 02/19/2025
Date Made Active in Reports: 03/06/2025
Number of Days to Update: 15

Source: Environmental Protection Agency
Telephone: (415) 495-8895
Last EDR Contact: 03/18/2025
Next Scheduled EDR Contact: 06/30/2025
Data Release Frequency: Quarterly

Federal institutional controls / engineering controls registries

LUCIS: Land Use Control Information System

LUCIS contains records of land use control information pertaining to the former Navy Base Realignment and Closure properties.

Date of Government Version: 11/11/2024
Date Data Arrived at EDR: 11/25/2024
Date Made Active in Reports: 02/18/2025
Number of Days to Update: 85

Source: Department of the Navy
Telephone: 843-820-7326
Last EDR Contact: 04/30/2025
Next Scheduled EDR Contact: 08/18/2025
Data Release Frequency: Varies

US ENG CONTROLS: Engineering Controls Sites List

A listing of sites with engineering controls in place. Engineering controls include various forms of caps, building foundations, liners, and treatment methods to create pathway elimination for regulated substances to enter environmental media or effect human health.

Date of Government Version: 01/29/2025
Date Data Arrived at EDR: 02/18/2025
Date Made Active in Reports: 04/29/2025
Number of Days to Update: 70

Source: Environmental Protection Agency
Telephone: 703-603-0695
Last EDR Contact: 02/18/2025
Next Scheduled EDR Contact: 12/02/2024
Data Release Frequency: Varies

US INST CONTROLS: Institutional Controls Sites List

A listing of sites with institutional controls in place. Institutional controls include administrative measures, such as groundwater use restrictions, construction restrictions, property use restrictions, and post remediation care requirements intended to prevent exposure to contaminants remaining on site. Deed restrictions are generally required as part of the institutional controls.

Date of Government Version: 01/29/2025
Date Data Arrived at EDR: 02/18/2025
Date Made Active in Reports: 04/29/2025
Number of Days to Update: 70

Source: Environmental Protection Agency
Telephone: 703-603-0695
Last EDR Contact: 02/18/2025
Next Scheduled EDR Contact: 06/02/2025
Data Release Frequency: Varies

Federal ERNS list

ERNS: Emergency Response Notification System

Emergency Response Notification System. ERNS records and stores information on reported releases of oil and hazardous substances.

Date of Government Version: 12/03/2024
Date Data Arrived at EDR: 12/11/2024
Date Made Active in Reports: 02/18/2025
Number of Days to Update: 69

Source: National Response Center, United States Coast Guard
Telephone: 202-267-2180
Last EDR Contact: 03/18/2025
Next Scheduled EDR Contact: 06/30/2025
Data Release Frequency: Quarterly

Lists of state- and tribal (Superfund) equivalent sites

RESPONSE: State Response Sites

Identifies confirmed release sites where DTSC is involved in remediation, either in a lead or oversight capacity. These confirmed release sites are generally high-priority and high potential risk.

Date of Government Version: 01/21/2025
Date Data Arrived at EDR: 01/22/2025
Date Made Active in Reports: 04/03/2025
Number of Days to Update: 71

Source: Department of Toxic Substances Control
Telephone: 916-323-3400
Last EDR Contact: 04/22/2025
Next Scheduled EDR Contact: 08/04/2025
Data Release Frequency: Quarterly

Lists of state- and tribal hazardous waste facilities

ENVIROSTOR: EnviroStor Database

The Department of Toxic Substances Control's (DTSC's) Site Mitigation and Brownfields Reuse Program's (SMBRP's) EnviroStor database identifes sites that have known contamination or sites for which there may be reasons to investigate further. The database includes the following site types: Federal Superfund sites (National Priorities List (NPL)); State Response, including Military Facilities and State Superfund; Voluntary Cleanup; and School sites. EnviroStor provides similar information to the information that was available in CalSites, and provides additional site information, including, but not limited to, identification of formerly-contaminated properties that have been released for reuse, properties where environmental deed restrictions have been recorded to prevent inappropriate land uses, and risk characterization information that is used to assess potential impacts to public health and the environment at contaminated sites.

Date of Government Version: 01/21/2025
Date Data Arrived at EDR: 01/22/2025
Date Made Active in Reports: 04/03/2025
Number of Days to Update: 71

Source: Department of Toxic Substances Control
Telephone: 916-323-3400
Last EDR Contact: 04/22/2025
Next Scheduled EDR Contact: 08/04/2025
Data Release Frequency: Quarterly

Lists of state and tribal landfills and solid waste disposal facilities

SWF/LF (SWIS): Solid Waste Information System

Active, Closed and Inactive Landfills. SWF/LF records typically contain an inve ntory of solid waste disposal facilities or landfills. These may be active or i nactive facilities or open dumps that failed to meet RCRA Section 4004 criteria for solid waste landfills or disposal sites.

Date of Government Version: 02/03/2025
Date Data Arrived at EDR: 02/04/2025
Date Made Active in Reports: 04/18/2025
Number of Days to Update: 73

Source: Department of Resources Recycling and Recovery
Telephone: 916-341-6320
Last EDR Contact: 05/06/2025
Next Scheduled EDR Contact: 08/18/2025
Data Release Frequency: Quarterly

Lists of state and tribal leaking storage tanks

LUST REG 2: Fuel Leak List
Leaking Underground Storage Tank locations. Alameda, Contra Costa, Marin, Napa, San Francisco, San Mateo, Santa Clara, Solano, Sonoma counties.

Date of Government Version: 09/30/2004
Date Data Arrived at EDR: 10/20/2004
Date Made Active in Reports: 11/19/2004
Number of Days to Update: 30

Source: California Regional Water Quality Control Board San Francisco Bay Region (2)
Telephone: 510-622-2433
Last EDR Contact: 09/19/2011
Next Scheduled EDR Contact: 01/02/2012
Data Release Frequency: No Update Planned

LUST REG 9: Leaking Underground Storage Tank Report
Orange, Riverside, San Diego counties. For more current information, please refer to the State Water Resources Control Board's LUST database.

Date of Government Version: 03/01/2001
Date Data Arrived at EDR: 04/23/2001
Date Made Active in Reports: 05/21/2001
Number of Days to Update: 28

Source: California Regional Water Quality Control Board San Diego Region (9)
Telephone: 858-637-5595
Last EDR Contact: 09/26/2011
Next Scheduled EDR Contact: 01/09/2012
Data Release Frequency: No Update Planned

LUST REG 4: Underground Storage Tank Leak List
Los Angeles, Ventura counties. For more current information, please refer to the State Water Resources Control Board's LUST database.

Date of Government Version: 09/07/2004
Date Data Arrived at EDR: 09/07/2004
Date Made Active in Reports: 10/12/2004
Number of Days to Update: 35

Source: California Regional Water Quality Control Board Los Angeles Region (4)
Telephone: 213-576-6710
Last EDR Contact: 09/06/2011
Next Scheduled EDR Contact: 12/19/2011
Data Release Frequency: No Update Planned

LUST REG 5: Leaking Underground Storage Tank Database
Leaking Underground Storage Tank locations. Alameda, Alpine, Amador, Butte, Colusa, Contra Costa, Calveras, El Dorado, Fresno, Glenn, Kern, Kings, Lake, Lassen, Madera, Mariposa, Merced, Modoc, Napa, Nevada, Placer, Plumas, Sacramento, San Joaquin, Shasta, Solano, Stanislaus, Sutter, Tehama, Tulare, Tuolumne, Yolo, Yuba counties.

Date of Government Version: 07/01/2008
Date Data Arrived at EDR: 07/22/2008
Date Made Active in Reports: 07/31/2008
Number of Days to Update: 9

Source: California Regional Water Quality Control Board Central Valley Region (5)
Telephone: 916-464-4834
Last EDR Contact: 07/01/2011
Next Scheduled EDR Contact: 10/17/2011
Data Release Frequency: No Update Planned

LUST REG 7: Leaking Underground Storage Tank Case Listing
Leaking Underground Storage Tank locations. Imperial, Riverside, San Diego, Santa Barbara counties.

Date of Government Version: 02/26/2004
Date Data Arrived at EDR: 02/26/2004
Date Made Active in Reports: 03/24/2004
Number of Days to Update: 27

Source: California Regional Water Quality Control Board Colorado River Basin Region (7)
Telephone: 760-776-8943
Last EDR Contact: 08/01/2011
Next Scheduled EDR Contact: 11/14/2011
Data Release Frequency: No Update Planned

LUST REG 8: Leaking Underground Storage Tanks
California Regional Water Quality Control Board Santa Ana Region (8). For more current information, please refer to the State Water Resources Control Board's LUST database.

Date of Government Version: 02/14/2005
Date Data Arrived at EDR: 02/15/2005
Date Made Active in Reports: 03/28/2005
Number of Days to Update: 41

Source: California Regional Water Quality Control Board Santa Ana Region (8)
Telephone: 909-782-4496
Last EDR Contact: 08/15/2011
Next Scheduled EDR Contact: 11/28/2011
Data Release Frequency: No Update Planned

LUST: Leaking Underground Fuel Tank Report (GEOTRACKER)
Leaking Underground Storage Tank (LUST) Sites included in GeoTracker. GeoTracker is the Water Boards data management system for sites that impact, or have the potential to impact, water quality in California, with emphasis on groundwater.

Date of Government Version: 02/24/2025
Date Data Arrived at EDR: 02/24/2025
Date Made Active in Reports: 02/26/2025
Number of Days to Update: 2
Source: State Water Resources Control Board
Telephone: see region list
Last EDR Contact: 02/24/2025
Next Scheduled EDR Contact: 06/16/2025
Data Release Frequency: Quarterly

LUST REG 1: Active Toxic Site Investigation
Del Norte, Humboldt, Lake, Mendocino, Modoc, Siskiyou, Sonoma, Trinity counties. For more current information, please refer to the State Water Resources Control Board's LUST database.

Date of Government Version: 02/01/2001
Date Data Arrived at EDR: 02/28/2001
Date Made Active in Reports: 03/29/2001
Number of Days to Update: 29
Source: California Regional Water Quality Control Board North Coast (1)
Telephone: 707-570-3769
Last EDR Contact: 08/01/2011
Next Scheduled EDR Contact: 11/14/2011
Data Release Frequency: No Update Planned

LUST REG 6V: Leaking Underground Storage Tank Case Listing
Leaking Underground Storage Tank locations. Inyo, Kern, Los Angeles, Mono, San Bernardino counties.

Date of Government Version: 06/07/2005
Date Data Arrived at EDR: 06/07/2005
Date Made Active in Reports: 06/29/2005
Number of Days to Update: 22
Source: California Regional Water Quality Control Board Victorville Branch Office (6)
Telephone: 760-241-7365
Last EDR Contact: 09/12/2011
Next Scheduled EDR Contact: 12/26/2011
Data Release Frequency: No Update Planned

LUST REG 6L: Leaking Underground Storage Tank Case Listing
For more current information, please refer to the State Water Resources Control Board's LUST database.

Date of Government Version: 09/09/2003
Date Data Arrived at EDR: 09/10/2003
Date Made Active in Reports: 10/07/2003
Number of Days to Update: 27
Source: California Regional Water Quality Control Board Lahontan Region (6)
Telephone: 530-542-5572
Last EDR Contact: 09/12/2011
Next Scheduled EDR Contact: 12/26/2011
Data Release Frequency: No Update Planned

LUST REG 3: Leaking Underground Storage Tank Database
Leaking Underground Storage Tank locations. Monterey, San Benito, San Luis Obispo, Santa Barbara, Santa Cruz counties.

Date of Government Version: 05/19/2003
Date Data Arrived at EDR: 05/19/2003
Date Made Active in Reports: 06/02/2003
Number of Days to Update: 14
Source: California Regional Water Quality Control Board Central Coast Region (3)
Telephone: 805-542-4786
Last EDR Contact: 07/18/2011
Next Scheduled EDR Contact: 10/31/2011
Data Release Frequency: No Update Planned

INDIAN LUST R4: Leaking Underground Storage Tanks on Indian Land
LUSTs on Indian land in Florida, Mississippi and North Carolina.

Date of Government Version: 11/18/2024
Date Data Arrived at EDR: 01/16/2025
Date Made Active in Reports: 04/07/2025
Number of Days to Update: 81
Source: EPA Region 4
Telephone: 404-562-8677
Last EDR Contact: 01/16/2025
Next Scheduled EDR Contact: 07/28/2025
Data Release Frequency: Varies

INDIAN LUST R5: Leaking Underground Storage Tanks on Indian Land
Leaking underground storage tanks located on Indian Land in Michigan, Minnesota and Wisconsin.

Date of Government Version: 11/18/2024
Date Data Arrived at EDR: 01/16/2025
Date Made Active in Reports: 04/07/2025
Number of Days to Update: 81
Source: EPA, Region 5
Telephone: 312-886-7439
Last EDR Contact: 04/09/2025
Next Scheduled EDR Contact: 07/28/2025
Data Release Frequency: Varies

INDIAN LUST R7: Leaking Underground Storage Tanks on Indian Land
LUSTs on Indian land in Iowa, Kansas, and Nebraska

Date of Government Version: 01/07/2025
Date Data Arrived at EDR: 01/16/2025
Date Made Active in Reports: 04/07/2025
Number of Days to Update: 81

Source: EPA Region 7
Telephone: 913-551-7003
Last EDR Contact: 04/09/2025
Next Scheduled EDR Contact: 07/28/2025
Data Release Frequency: Varies

INDIAN LUST R9: Leaking Underground Storage Tanks on Indian Land
LUSTs on Indian land in Arizona, California, New Mexico and Nevada

Date of Government Version: 01/07/2025
Date Data Arrived at EDR: 01/16/2025
Date Made Active in Reports: 04/07/2025
Number of Days to Update: 81

Source: Environmental Protection Agency
Telephone: 415-972-3372
Last EDR Contact: 04/09/2025
Next Scheduled EDR Contact: 07/28/2025
Data Release Frequency: Varies

INDIAN LUST R8: Leaking Underground Storage Tanks on Indian Land
LUSTs on Indian land in Colorado, Montana, North Dakota, South Dakota, Utah and Wyoming.

Date of Government Version: 11/18/2024
Date Data Arrived at EDR: 01/16/2025
Date Made Active in Reports: 04/07/2025
Number of Days to Update: 81

Source: EPA Region 8
Telephone: 303-312-6271
Last EDR Contact: 04/09/2025
Next Scheduled EDR Contact: 07/28/2025
Data Release Frequency: Varies

INDIAN LUST R6: Leaking Underground Storage Tanks on Indian Land
LUSTs on Indian land in New Mexico and Oklahoma.

Date of Government Version: 11/18/2024
Date Data Arrived at EDR: 01/16/2025
Date Made Active in Reports: 04/07/2025
Number of Days to Update: 81

Source: EPA Region 6
Telephone: 214-665-6597
Last EDR Contact: 04/09/2025
Next Scheduled EDR Contact: 07/28/2025
Data Release Frequency: Varies

INDIAN LUST R10: Leaking Underground Storage Tanks on Indian Land
LUSTs on Indian land in Alaska, Idaho, Oregon and Washington.

Date of Government Version: 11/18/2024
Date Data Arrived at EDR: 01/16/2025
Date Made Active in Reports: 04/07/2025
Number of Days to Update: 81

Source: EPA Region 10
Telephone: 206-553-2857
Last EDR Contact: 04/09/2025
Next Scheduled EDR Contact: 07/28/2025
Data Release Frequency: Varies

INDIAN LUST R1: Leaking Underground Storage Tanks on Indian Land
A listing of leaking underground storage tank locations on Indian Land.

Date of Government Version: 11/18/2024
Date Data Arrived at EDR: 01/16/2025
Date Made Active in Reports: 04/07/2025
Number of Days to Update: 81

Source: EPA Region 1
Telephone: 617-918-1313
Last EDR Contact: 04/09/2025
Next Scheduled EDR Contact: 07/28/2025
Data Release Frequency: Varies

CPS-SLIC: Statewide SLIC Cases (GEOTRACKER)
Cleanup Program Sites (CPS; also known as Site Cleanups [SC] and formerly known as Spills, Leaks, Investigations, and Cleanups [SLIC] sites) included in GeoTracker. GeoTracker is the Water Boards data management system for sites that impact, or have the potential to impact, water quality in California, with emphasis on groundwater.

Date of Government Version: 02/24/2025
Date Data Arrived at EDR: 02/24/2025
Date Made Active in Reports: 02/26/2025
Number of Days to Update: 2

Source: State Water Resources Control Board
Telephone: 866-480-1028
Last EDR Contact: 02/24/2025
Next Scheduled EDR Contact: 06/16/2025
Data Release Frequency: Varies

SLIC REG 1: Active Toxic Site Investigations
The SLIC (Spills, Leaks, Investigations and Cleanup) program is designed to protect and restore water quality from spills, leaks, and similar discharges.

Date of Government Version: 04/03/2003
Date Data Arrived at EDR: 04/07/2003
Date Made Active in Reports: 04/25/2003
Number of Days to Update: 18

Source: California Regional Water Quality Control Board, North Coast Region (1)
Telephone: 707-576-2220
Last EDR Contact: 08/01/2011
Next Scheduled EDR Contact: 11/14/2011
Data Release Frequency: No Update Planned

SLIC REG 2: Spills, Leaks, Investigation & Cleanup Cost Recovery Listing
The SLIC (Spills, Leaks, Investigations and Cleanup) program is designed to protect and restore water quality from spills, leaks, and similar discharges.

Date of Government Version: 09/30/2004
Date Data Arrived at EDR: 10/20/2004
Date Made Active in Reports: 11/19/2004
Number of Days to Update: 30

Source: Regional Water Quality Control Board San Francisco Bay Region (2)
Telephone: 510-286-0457
Last EDR Contact: 09/19/2011
Next Scheduled EDR Contact: 01/02/2012
Data Release Frequency: No Update Planned

SLIC REG 3: Spills, Leaks, Investigation & Cleanup Cost Recovery Listing
The SLIC (Spills, Leaks, Investigations and Cleanup) program is designed to protect and restore water quality from spills, leaks, and similar discharges.

Date of Government Version: 05/18/2006
Date Data Arrived at EDR: 05/18/2006
Date Made Active in Reports: 06/15/2006
Number of Days to Update: 28

Source: California Regional Water Quality Control Board Central Coast Region (3)
Telephone: 805-549-3147
Last EDR Contact: 07/18/2011
Next Scheduled EDR Contact: 10/31/2011
Data Release Frequency: No Update Planned

SLIC REG 4: Spills, Leaks, Investigation & Cleanup Cost Recovery Listing
The SLIC (Spills, Leaks, Investigations and Cleanup) program is designed to protect and restore water quality from spills, leaks, and similar discharges.

Date of Government Version: 11/17/2004
Date Data Arrived at EDR: 11/18/2004
Date Made Active in Reports: 01/04/2005
Number of Days to Update: 47

Source: Region Water Quality Control Board Los Angeles Region (4)
Telephone: 213-576-6600
Last EDR Contact: 07/01/2011
Next Scheduled EDR Contact: 10/17/2011
Data Release Frequency: No Update Planned

SLIC REG 5: Spills, Leaks, Investigation & Cleanup Cost Recovery Listing
The SLIC (Spills, Leaks, Investigations and Cleanup) program is designed to protect and restore water quality from spills, leaks, and similar discharges.

Date of Government Version: 04/01/2005
Date Data Arrived at EDR: 04/05/2005
Date Made Active in Reports: 04/21/2005
Number of Days to Update: 16

Source: Regional Water Quality Control Board Central Valley Region (5)
Telephone: 916-464-3291
Last EDR Contact: 09/12/2011
Next Scheduled EDR Contact: 12/26/2011
Data Release Frequency: No Update Planned

SLIC REG 6V: Spills, Leaks, Investigation & Cleanup Cost Recovery Listing
The SLIC (Spills, Leaks, Investigations and Cleanup) program is designed to protect and restore water quality from spills, leaks, and similar discharges.

Date of Government Version: 05/24/2005
Date Data Arrived at EDR: 05/25/2005
Date Made Active in Reports: 06/16/2005
Number of Days to Update: 22

Source: Regional Water Quality Control Board, Victorville Branch
Telephone: 619-241-6583
Last EDR Contact: 08/15/2011
Next Scheduled EDR Contact: 11/28/2011
Data Release Frequency: No Update Planned

SLIC REG 6L: SLIC Sites
The SLIC (Spills, Leaks, Investigations and Cleanup) program is designed to protect and restore water quality from spills, leaks, and similar discharges.

Date of Government Version: 09/07/2004
Date Data Arrived at EDR: 09/07/2004
Date Made Active in Reports: 10/12/2004
Number of Days to Update: 35

Source: California Regional Water Quality Control Board, Lahontan Region
Telephone: 530-542-5574
Last EDR Contact: 08/15/2011
Next Scheduled EDR Contact: 11/28/2011
Data Release Frequency: No Update Planned

SLIC REG 7: SLIC List
The SLIC (Spills, Leaks, Investigations and Cleanup) program is designed to protect and restore water quality from spills, leaks, and similar discharges.

Date of Government Version: 11/24/2004
Date Data Arrived at EDR: 11/29/2004
Date Made Active in Reports: 01/04/2005
Number of Days to Update: 36

Source: California Regional Quality Control Board, Colorado River Basin Region
Telephone: 760-346-7491
Last EDR Contact: 08/01/2011
Next Scheduled EDR Contact: 11/14/2011
Data Release Frequency: No Update Planned

SLIC REG 8: Spills, Leaks, Investigation & Cleanup Cost Recovery Listing
The SLIC (Spills, Leaks, Investigations and Cleanup) program is designed to protect and restore water quality from spills, leaks, and similar discharges.

Date of Government Version: 04/03/2008
Date Data Arrived at EDR: 04/03/2008
Date Made Active in Reports: 04/14/2008
Number of Days to Update: 11

Source: California Region Water Quality Control Board Santa Ana Region (8)
Telephone: 951-782-3298
Last EDR Contact: 09/12/2011
Next Scheduled EDR Contact: 12/26/2011
Data Release Frequency: No Update Planned

SLIC REG 9: Spills, Leaks, Investigation & Cleanup Cost Recovery Listing
The SLIC (Spills, Leaks, Investigations and Cleanup) program is designed to protect and restore water quality from spills, leaks, and similar discharges.

Date of Government Version: 09/10/2007
Date Data Arrived at EDR: 09/11/2007
Date Made Active in Reports: 09/28/2007
Number of Days to Update: 17

Source: California Regional Water Quality Control Board San Diego Region (9)
Telephone: 858-467-2980
Last EDR Contact: 08/08/2011
Next Scheduled EDR Contact: 11/21/2011
Data Release Frequency: No Update Planned

Lists of state and tribal registered storage tanks

FEMA UST: Underground Storage Tank Listing
A listing of all FEMA owned underground storage tanks.

Date of Government Version: 04/08/2025
Date Data Arrived at EDR: 04/23/2025
Date Made Active in Reports: 04/24/2025
Number of Days to Update: 1

Source: FEMA
Telephone: 202-646-5797
Last EDR Contact: 03/26/2025
Next Scheduled EDR Contact: 07/14/2025
Data Release Frequency: Varies

UST CLOSURE: Proposed Closure of Underground Storage Tank (UST) Cases
UST cases that are being considered for closure by either the State Water Resources Control Board or the Executive Director have been posted for a 60-day public comment period. UST Case Closures being proposed for consideration by the State Water Resources Control Board. These are primarily UST cases that meet closure criteria under the decisional framework in State Water Board Resolution No. 92-49 and other Board orders. UST Case Closures proposed for consideration by the Executive Director pursuant to State Water Board Resolution No. 2012-0061. These are cases that meet the criteria of the Low-Threat UST Case Closure Policy. UST Case Closure Review Denials and Approved Orders.

Date of Government Version: 11/25/2024
Date Data Arrived at EDR: 12/03/2024
Date Made Active in Reports: 01/07/2025
Number of Days to Update: 35

Source: State Water Resources Control Board
Telephone: 916-327-7844
Last EDR Contact: 03/04/2025
Next Scheduled EDR Contact: 06/16/2025
Data Release Frequency: Varies

MILITARY UST SITES: Military UST Sites (GEOTRACKER)
Military ust sites

Date of Government Version: 02/24/2025
Date Data Arrived at EDR: 02/24/2025
Date Made Active in Reports: 02/26/2025
Number of Days to Update: 2

Source: State Water Resources Control Board
Telephone: 866-480-1028
Last EDR Contact: 02/24/2025
Next Scheduled EDR Contact: 06/16/2025
Data Release Frequency: Varies

UST: Active UST Facilities
Active UST facilities gathered from the local regulatory agencies

Date of Government Version: 11/26/2024
Date Data Arrived at EDR: 11/26/2024
Date Made Active in Reports: 02/20/2025
Number of Days to Update: 86

Source: SWRCB
Telephone: 916-341-5851
Last EDR Contact: 03/04/2025
Next Scheduled EDR Contact: 06/16/2025
Data Release Frequency: Semi-Annually

AST: Aboveground Petroleum Storage Tank Facilities
A listing of aboveground storage tank petroleum storage tank locations.

Date of Government Version: 07/06/2016
Date Data Arrived at EDR: 07/12/2016
Date Made Active in Reports: 09/19/2016
Number of Days to Update: 69

Source: California Environmental Protection Agency
Telephone: 916-327-5092
Last EDR Contact: 03/05/2025
Next Scheduled EDR Contact: 06/23/2025
Data Release Frequency: Varies

INDIAN UST R5: Underground Storage Tanks on Indian Land
The Indian Underground Storage Tank (UST) database provides information about underground storage tanks on Indian land in EPA Region 5 (Michigan, Minnesota and Wisconsin and Tribal Nations).

Date of Government Version: 11/18/2024
Date Data Arrived at EDR: 01/16/2025
Date Made Active in Reports: 04/07/2025
Number of Days to Update: 81

Source: EPA Region 5
Telephone: 312-886-6136
Last EDR Contact: 04/09/2025
Next Scheduled EDR Contact: 07/28/2025
Data Release Frequency: Varies

INDIAN UST R6: Underground Storage Tanks on Indian Land
The Indian Underground Storage Tank (UST) database provides information about underground storage tanks on Indian land in EPA Region 6 (Louisiana, Arkansas, Oklahoma, New Mexico, Texas and 65 Tribes).

Date of Government Version: 11/18/2024
Date Data Arrived at EDR: 01/16/2025
Date Made Active in Reports: 04/07/2025
Number of Days to Update: 81

Source: EPA Region 6
Telephone: 214-665-7591
Last EDR Contact: 04/09/2025
Next Scheduled EDR Contact: 07/28/2025
Data Release Frequency: Varies

INDIAN UST R7: Underground Storage Tanks on Indian Land
The Indian Underground Storage Tank (UST) database provides information about underground storage tanks on Indian land in EPA Region 7 (Iowa, Kansas, Missouri, Nebraska, and 9 Tribal Nations).

Date of Government Version: 01/07/2025
Date Data Arrived at EDR: 01/16/2025
Date Made Active in Reports: 04/07/2025
Number of Days to Update: 81

Source: EPA Region 7
Telephone: 913-551-7003
Last EDR Contact: 04/09/2025
Next Scheduled EDR Contact: 07/28/2025
Data Release Frequency: Varies

INDIAN UST R4: Underground Storage Tanks on Indian Land

The Indian Underground Storage Tank (UST) database provides information about underground storage tanks on Indian land in EPA Region 4 (Alabama, Florida, Georgia, Kentucky, Mississippi, North Carolina, South Carolina, Tennessee and Tribal Nations)

Date of Government Version: 11/08/2024
Date Data Arrived at EDR: 01/16/2025
Date Made Active in Reports: 04/07/2025
Number of Days to Update: 81

Source: EPA Region 4
Telephone: 404-562-9424
Last EDR Contact: 04/09/2025
Next Scheduled EDR Contact: 07/28/2025
Data Release Frequency: Varies

INDIAN UST R1: Underground Storage Tanks on Indian Land

The Indian Underground Storage Tank (UST) database provides information about underground storage tanks on Indian land in EPA Region 1 (Connecticut, Maine, Massachusetts, New Hampshire, Rhode Island, Vermont and ten Tribal Nations).

Date of Government Version: 11/18/2024
Date Data Arrived at EDR: 01/16/2025
Date Made Active in Reports: 04/07/2025
Number of Days to Update: 81

Source: EPA, Region 1
Telephone: 617-918-1313
Last EDR Contact: 04/09/2025
Next Scheduled EDR Contact: 07/28/2025
Data Release Frequency: Varies

INDIAN UST R8: Underground Storage Tanks on Indian Land

The Indian Underground Storage Tank (UST) database provides information about underground storage tanks on Indian land in EPA Region 8 (Colorado, Montana, North Dakota, South Dakota, Utah, Wyoming and 27 Tribal Nations).

Date of Government Version: 11/18/2024
Date Data Arrived at EDR: 01/16/2025
Date Made Active in Reports: 04/07/2025
Number of Days to Update: 81

Source: EPA Region 8
Telephone: 303-312-6137
Last EDR Contact: 04/09/2025
Next Scheduled EDR Contact: 07/28/2025
Data Release Frequency: Varies

INDIAN UST R9: Underground Storage Tanks on Indian Land

The Indian Underground Storage Tank (UST) database provides information about underground storage tanks on Indian land in EPA Region 9 (Arizona, California, Hawaii, Nevada, the Pacific Islands, and Tribal Nations).

Date of Government Version: 10/15/2024
Date Data Arrived at EDR: 01/16/2025
Date Made Active in Reports: 04/07/2025
Number of Days to Update: 81

Source: EPA Region 9
Telephone: 415-972-3368
Last EDR Contact: 04/09/2025
Next Scheduled EDR Contact: 07/28/2025
Data Release Frequency: Varies

INDIAN UST R10: Underground Storage Tanks on Indian Land

The Indian Underground Storage Tank (UST) database provides information about underground storage tanks on Indian land in EPA Region 10 (Alaska, Idaho, Oregon, Washington, and Tribal Nations).

Date of Government Version: 11/18/2024
Date Data Arrived at EDR: 01/16/2025
Date Made Active in Reports: 04/07/2025
Number of Days to Update: 81

Source: EPA Region 10
Telephone: 206-553-2857
Last EDR Contact: 04/09/2025
Next Scheduled EDR Contact: 07/28/2025
Data Release Frequency: Varies

Lists of state and tribal voluntary cleanup sites

INDIAN VCP R7: Voluntary Cleanup Priority Lisitng

A listing of voluntary cleanup priority sites located on Indian Land located in Region 7.

Date of Government Version: 03/20/2008
Date Data Arrived at EDR: 04/22/2008
Date Made Active in Reports: 05/19/2008
Number of Days to Update: 27

Source: EPA, Region 7
Telephone: 913-551-7365
Last EDR Contact: 07/08/2021
Next Scheduled EDR Contact: 07/20/2009
Data Release Frequency: Varies

INDIAN VCP R1: Voluntary Cleanup Priority Listing
A listing of voluntary cleanup priority sites located on Indian Land located in Region 1.

Date of Government Version: 07/27/2015
Date Data Arrived at EDR: 09/29/2015
Date Made Active in Reports: 02/18/2016
Number of Days to Update: 142

Source: EPA, Region 1
Telephone: 617-918-1102
Last EDR Contact: 03/12/2025
Next Scheduled EDR Contact: 06/30/2025
Data Release Frequency: Varies

VCP: Voluntary Cleanup Program Properties
Contains low threat level properties with either confirmed or unconfirmed releases and the project proponents have request that DTSC oversee investigation and/or cleanup activities and have agreed to provide coverage for DTSC's costs.

Date of Government Version: 01/21/2025
Date Data Arrived at EDR: 01/22/2025
Date Made Active in Reports: 04/03/2025
Number of Days to Update: 71

Source: Department of Toxic Substances Control
Telephone: 916-323-3400
Last EDR Contact: 04/22/2025
Next Scheduled EDR Contact: 08/04/2025
Data Release Frequency: Quarterly

Lists of state and tribal brownfield sites

BROWNFIELDS: Considered Brownfieds Sites Listing
A listing of sites the SWRCB considers to be Brownfields since these are sites have come to them through the MOA Process.

Date of Government Version: 12/11/2024
Date Data Arrived at EDR: 12/11/2024
Date Made Active in Reports: 03/03/2025
Number of Days to Update: 82

Source: State Water Resources Control Board
Telephone: 916-323-7905
Last EDR Contact: 03/18/2025
Next Scheduled EDR Contact: 06/30/2025
Data Release Frequency: Quarterly

ADDITIONAL ENVIRONMENTAL RECORDS

Local Brownfield lists

US BROWNFIELDS: A Listing of Brownfields Sites
Brownfields are real property, the expansion, redevelopment, or reuse of which may be complicated by the presence or potential presence of a hazardous substance, pollutant, or contaminant. Cleaning up and reinvesting in these properties takes development pressures off of undeveloped, open land, and both improves and protects the environment. Assessment, Cleanup and Redevelopment Exchange System (ACRES) stores information reported by EPA Brownfields grant recipients on brownfields properties assessed or cleaned up with grant funding as well as information on Targeted Brownfields Assessments performed by EPA Regions. A listing of ACRES Brownfield sites is obtained from Cleanups in My Community. Cleanups in My Community provides information on Brownfields properties for which information is reported back to EPA, as well as areas served by Brownfields grant programs.

Date of Government Version: 09/09/2024
Date Data Arrived at EDR: 09/11/2024
Date Made Active in Reports: 12/06/2024
Number of Days to Update: 86

Source: Environmental Protection Agency
Telephone: 202-566-2777
Last EDR Contact: 03/12/2025
Next Scheduled EDR Contact: 06/23/2025
Data Release Frequency: Semi-Annually

Local Lists of Landfill / Solid Waste Disposal Sites

WMUDS/SWAT: Waste Management Unit Database
Waste Management Unit Database System. WMUDS is used by the State Water Resources Control Board staff and the Regional Water Quality Control Boards for program tracking and inventory of waste management units. WMUDS is composed of the following databases: Facility Information, Scheduled Inspections Information, Waste Management Unit Information, SWAT Program Information, SWAT Report Summary Information, SWAT Report Summary Data, Chapter 15 (formerly Subchapter 15) Information, Chapter 15 Monitoring Parameters, TPCA Program Information, RCRA Program Information, Closure Information, and Interested Parties Information.

Date of Government Version: 04/01/2000
Date Data Arrived at EDR: 04/10/2000
Date Made Active in Reports: 05/10/2000
Number of Days to Update: 30

Source: State Water Resources Control Board
Telephone: 916-227-4448
Last EDR Contact: 04/16/2025
Next Scheduled EDR Contact: 08/04/2025
Data Release Frequency: No Update Planned

SWRCY: Recycler Database
A listing of recycling facilities in California.

Date of Government Version: 12/02/2024
Date Data Arrived at EDR: 12/03/2024
Date Made Active in Reports: 02/24/2025
Number of Days to Update: 83

Source: Department of Conservation
Telephone: 916-323-3836
Last EDR Contact: 03/04/2025
Next Scheduled EDR Contact: 06/16/2025
Data Release Frequency: Quarterly

HAULERS: Registered Waste Tire Haulers Listing
A listing of registered waste tire haulers.

Date of Government Version: 02/11/2025
Date Data Arrived at EDR: 02/19/2025
Date Made Active in Reports: 05/05/2025
Number of Days to Update: 75

Source: Integrated Waste Management Board
Telephone: 916-341-6422
Last EDR Contact: 04/30/2025
Next Scheduled EDR Contact: 08/18/2025
Data Release Frequency: Varies

INDIAN ODI: Report on the Status of Open Dumps on Indian Lands
Location of open dumps on Indian land.

Date of Government Version: 12/31/1998
Date Data Arrived at EDR: 12/03/2007
Date Made Active in Reports: 01/24/2008
Number of Days to Update: 52

Source: Environmental Protection Agency
Telephone: 703-308-8245
Last EDR Contact: 04/21/2025
Next Scheduled EDR Contact: 08/04/2025
Data Release Frequency: Varies

ODI: Open Dump Inventory
An open dump is defined as a disposal facility that does not comply with one or more of the Part 257 or Part 258 Subtitle D Criteria.

Date of Government Version: 06/30/1985
Date Data Arrived at EDR: 08/09/2004
Date Made Active in Reports: 09/17/2004
Number of Days to Update: 39

Source: Environmental Protection Agency
Telephone: 800-424-9346
Last EDR Contact: 06/09/2004
Next Scheduled EDR Contact: N/A
Data Release Frequency: No Update Planned

DEBRIS REGION 9: Torres Martinez Reservation Illegal Dump Site Locations
A listing of illegal dump sites location on the Torres Martinez Indian Reservation located in eastern Riverside County and northern Imperial County, California.

Date of Government Version: 01/12/2009
Date Data Arrived at EDR: 05/07/2009
Date Made Active in Reports: 09/21/2009
Number of Days to Update: 137

Source: EPA, Region 9
Telephone: 415-947-4219
Last EDR Contact: 04/09/2025
Next Scheduled EDR Contact: 07/28/2025
Data Release Frequency: No Update Planned

IHS OPEN DUMPS: Open Dumps on Indian Land
A listing of all open dumps located on Indian Land in the United States.

Date of Government Version: 02/07/2024
Date Data Arrived at EDR: 11/13/2024
Date Made Active in Reports: 11/19/2024
Number of Days to Update: 6

Source: Department of Health & Human Serivces, Indian Health Service
Telephone: 301-443-1452
Last EDR Contact: 04/30/2025
Next Scheduled EDR Contact: 08/04/2025
Data Release Frequency: Varies

Local Lists of Hazardous waste / Contaminated Sites

US HIST CDL: National Clandestine Laboratory Register

A listing of clandestine drug lab locations that have been removed from the DEAs National Clandestine Laboratory Register.

Date of Government Version: 12/31/2024
Date Data Arrived at EDR: 02/20/2025
Date Made Active in Reports: 04/29/2025
Number of Days to Update: 68

Source: Drug Enforcement Administration
Telephone: 202-307-1000
Last EDR Contact: 02/20/2025
Next Scheduled EDR Contact: 06/02/2025
Data Release Frequency: No Update Planned

HIST CAL-SITES: Calsites Database

The Calsites database contains potential or confirmed hazardous substance release properties. In 1996, California EPA reevaluated and significantly reduced the number of sites in the Calsites database. No longer updated by the state agency. It has been replaced by ENVIROSTOR.

Date of Government Version: 08/08/2005
Date Data Arrived at EDR: 08/03/2006
Date Made Active in Reports: 08/24/2006
Number of Days to Update: 21

Source: Department of Toxic Substance Control
Telephone: 916-323-3400
Last EDR Contact: 02/23/2009
Next Scheduled EDR Contact: 05/25/2009
Data Release Frequency: No Update Planned

SCH: School Property Evaluation Program

This category contains proposed and existing school sites that are being evaluated by DTSC for possible hazardous materials contamination. In some cases, these properties may be listed in the CalSites category depending on the level of threat to public health and safety or the environment they pose.

Date of Government Version: 01/21/2025
Date Data Arrived at EDR: 01/22/2025
Date Made Active in Reports: 04/03/2025
Number of Days to Update: 71

Source: Department of Toxic Substances Control
Telephone: 916-323-3400
Last EDR Contact: 04/22/2025
Next Scheduled EDR Contact: 08/04/2025
Data Release Frequency: Quarterly

CDL: Clandestine Drug Labs

A listing of drug lab locations. Listing of a location in this database does not indicate that any illegal drug lab materials were or were not present there, and does not constitute a determination that the location either requires or does not require additional cleanup work.

Date of Government Version: 12/31/2022
Date Data Arrived at EDR: 03/21/2024
Date Made Active in Reports: 06/12/2024
Number of Days to Update: 83

Source: Department of Toxic Substances Control
Telephone: 916-255-6504
Last EDR Contact: 05/07/2025
Next Scheduled EDR Contact: 08/11/2025
Data Release Frequency: Varies

CERS HAZ WASTE: California Environmental Reporting System Hazardous Waste

List of sites in the California Environmental Protection Agency (CalEPA) Regulated Site Portal which fall under the Hazardous Chemical Management, Hazardous Waste Onsite Treatment, Household Hazardous Waste Collection, Hazardous Waste Generator, and RCRA LQ HW Generator programs.

Date of Government Version: 01/12/2025
Date Data Arrived at EDR: 01/14/2025
Date Made Active in Reports: 03/28/2025
Number of Days to Update: 73

Source: CalEPA
Telephone: 916-323-2514
Last EDR Contact: 04/15/2025
Next Scheduled EDR Contact: 07/28/2025
Data Release Frequency: Quarterly

TOXIC PITS: Toxic Pits Cleanup Act Sites

Toxic PITS Cleanup Act Sites. TOXIC PITS identifies sites suspected of containing hazardous substances where cleanup has not yet been completed.

Date of Government Version: 07/01/1995
Date Data Arrived at EDR: 08/30/1995
Date Made Active in Reports: 09/26/1995
Number of Days to Update: 27

Source: State Water Resources Control Board
Telephone: 916-227-4364
Last EDR Contact: 01/26/2009
Next Scheduled EDR Contact: 04/27/2009
Data Release Frequency: No Update Planned

US CDL: Clandestine Drug Labs

A listing of clandestine drug lab locations. The U.S. Department of Justice ("the Department") provides this web site as a public service. It contains addresses of some locations where law enforcement agencies reported they found chemicals or other items that indicated the presence of either clandestine drug laboratories or dumpsites. In most cases, the source of the entries is not the Department, and the Department has not verified the entry and does not guarantee its accuracy. Members of the public must verify the accuracy of all entries by, for example, contacting local law enforcement and local health departments.

Date of Government Version: 12/31/2024
Date Data Arrived at EDR: 02/20/2025
Date Made Active in Reports: 04/29/2025
Number of Days to Update: 68

Source: Drug Enforcement Administration
Telephone: 202-307-1000
Last EDR Contact: 02/20/2025
Next Scheduled EDR Contact: 06/02/2025
Data Release Frequency: Quarterly

Local Lists of Registered Storage Tanks

SWEEPS UST: SWEEPS UST Listing

Statewide Environmental Evaluation and Planning System. This underground storage tank listing was updated and maintained by a company contacted by the SWRCB in the early 1990's. The listing is no longer updated or maintained. The local agency is the contact for more information on a site on the SWEEPS list.

Date of Government Version: 06/01/1994
Date Data Arrived at EDR: 07/07/2005
Date Made Active in Reports: 08/11/2005
Number of Days to Update: 35

Source: State Water Resources Control Board
Telephone: N/A
Last EDR Contact: 06/03/2005
Next Scheduled EDR Contact: N/A
Data Release Frequency: No Update Planned

HIST UST: Hazardous Substance Storage Container Database

The Hazardous Substance Storage Container Database is a historical listing of UST sites. Refer to local/county source for current data.

Date of Government Version: 10/15/1990
Date Data Arrived at EDR: 01/25/1991
Date Made Active in Reports: 02/12/1991
Number of Days to Update: 18

Source: State Water Resources Control Board
Telephone: 916-341-5851
Last EDR Contact: 07/26/2001
Next Scheduled EDR Contact: N/A
Data Release Frequency: No Update Planned

SAN FRANCISCO AST: Aboveground Storage Tank Site Listing

Aboveground storage tank sites

Date of Government Version: 01/28/2025
Date Data Arrived at EDR: 01/29/2025
Date Made Active in Reports: 04/15/2025
Number of Days to Update: 76

Source: San Francisco County Department of Public Health
Telephone: 415-252-3896
Last EDR Contact: 04/23/2025
Next Scheduled EDR Contact: 08/11/2025
Data Release Frequency: Varies

CERS TANKS: California Environmental Reporting System (CERS) Tanks

List of sites in the California Environmental Protection Agency (CalEPA) Regulated Site Portal which fall under the Aboveground Petroleum Storage and Underground Storage Tank regulatory programs.

Date of Government Version: 01/12/2025
Date Data Arrived at EDR: 01/14/2025
Date Made Active in Reports: 03/28/2025
Number of Days to Update: 73

Source: California Environmental Protection Agency
Telephone: 916-323-2514
Last EDR Contact: 04/15/2025
Next Scheduled EDR Contact: 07/28/2025
Data Release Frequency: Quarterly

CA FID UST: Facility Inventory Database

The Facility Inventory Database (FID) contains a historical listing of active and inactive underground storage tank locations from the State Water Resource Control Board. Refer to local/county source for current data.

Date of Government Version: 10/31/1994
Date Data Arrived at EDR: 09/05/1995
Date Made Active in Reports: 09/29/1995
Number of Days to Update: 24

Source: California Environmental Protection Agency
Telephone: 916-341-5851
Last EDR Contact: 12/28/1998
Next Scheduled EDR Contact: N/A
Data Release Frequency: No Update Planned

Local Land Records

LIENS: Environmental Liens Listing

A listing of property locations with environmental liens for California where DTSC is a lien holder.

Date of Government Version: 02/20/2025
Date Data Arrived at EDR: 02/21/2025
Date Made Active in Reports: 05/07/2025
Number of Days to Update: 75

Source: Department of Toxic Substances Control
Telephone: 916-323-3400
Last EDR Contact: 02/19/2025
Next Scheduled EDR Contact: 06/09/2025
Data Release Frequency: Varies

LIENS 2: CERCLA Lien Information

A Federal CERCLA ('Superfund') lien can exist by operation of law at any site or property at which EPA has spent Superfund monies. These monies are spent to investigate and address releases and threatened releases of contamination. CERCLIS provides information as to the identity of these sites and properties.

Date of Government Version: 03/27/2025
Date Data Arrived at EDR: 04/01/2025
Date Made Active in Reports: 04/24/2025
Number of Days to Update: 23

Source: Environmental Protection Agency
Telephone: 202-564-6023
Last EDR Contact: 05/01/2025
Next Scheduled EDR Contact: 07/07/2025
Data Release Frequency: Semi-Annually

DEED: Deed Restriction Listing

Site Mitigation and Brownfields Reuse Program Facility Sites with Deed Restrictions & Hazardous Waste Management Program Facility Sites with Deed / Land Use Restriction. The DTSC Site Mitigation and Brownfields Reuse Program (SMBRP) list includes sites cleaned up under the program's oversight and generally does not include current or former hazardous waste facilities that required a hazardous waste facility permit. The list represents deed restrictions that are active. Some sites have multiple deed restrictions. The DTSC Hazardous Waste Management Program (HWMP) has developed a list of current or former hazardous waste facilities that have a recorded land use restriction at the local county recorder's office. The land use restrictions on this list were required by the DTSC HWMP as a result of the presence of hazardous substances that remain on site after the facility (or part of the facility) has been closed or cleaned up. The types of land use restriction include deed notice, deed restriction, or a land use restriction that binds current and future owners.

Date of Government Version: 02/24/2025
Date Data Arrived at EDR: 02/25/2025
Date Made Active in Reports: 05/07/2025
Number of Days to Update: 71

Source: DTSC and SWRCB
Telephone: 916-323-3400
Last EDR Contact: 02/25/2025
Next Scheduled EDR Contact: 06/09/2025
Data Release Frequency: Semi-Annually

Records of Emergency Release Reports

HMIRS: Hazardous Materials Information Reporting System

Hazardous Materials Incident Report System. HMIRS contains hazardous material spill incidents reported to DOT.

Date of Government Version: 12/10/2024
Date Data Arrived at EDR: 12/11/2024
Date Made Active in Reports: 02/27/2025
Number of Days to Update: 78

Source: U.S. Department of Transportation
Telephone: 202-366-4555
Last EDR Contact: 03/18/2025
Next Scheduled EDR Contact: 06/30/2025
Data Release Frequency: Quarterly

CHMIRS: California Hazardous Material Incident Report System

California Hazardous Material Incident Reporting System. CHMIRS contains information on reported hazardous material incidents (accidental releases or spills).

Date of Government Version: 12/30/2024
Date Data Arrived at EDR: 01/14/2025
Date Made Active in Reports: 03/28/2025
Number of Days to Update: 73

Source: Office of Emergency Services
Telephone: 916-845-8400
Last EDR Contact: 04/18/2025
Next Scheduled EDR Contact: 07/28/2025
Data Release Frequency: Semi-Annually

LDS: Land Disposal Sites Listing (GEOTRACKER)

Land Disposal sites (Landfills) included in GeoTracker. GeoTracker is the Water Boards data management system for sites that impact, or have the potential to impact, water quality in California, with emphasis on groundwater.

Date of Government Version: 02/24/2025
Date Data Arrived at EDR: 02/24/2025
Date Made Active in Reports: 02/26/2025
Number of Days to Update: 2

Source: State Water Qualilty Control Board
Telephone: 866-480-1028
Last EDR Contact: 02/24/2025
Next Scheduled EDR Contact: 06/16/2025
Data Release Frequency: Quarterly

MCS: Military Cleanup Sites Listing (GEOTRACKER)

Military sites (consisting of: Military UST sites; Military Privatized sites; and Military Cleanup sites [formerly known as DoD non UST]) included in GeoTracker. GeoTracker is the Water Boards data management system for sites that impact, or have the potential to impact, water quality in California, with emphasis on groundwater.

Date of Government Version: 02/24/2025
Date Data Arrived at EDR: 02/24/2025
Date Made Active in Reports: 02/26/2025
Number of Days to Update: 2

Source: State Water Resources Control Board
Telephone: 866-480-1028
Last EDR Contact: 02/24/2025
Next Scheduled EDR Contact: 06/16/2025
Data Release Frequency: Quarterly

SPILLS 90: SPILLS90 data from FirstSearch

Spills 90 includes those spill and release records available exclusively from FirstSearch databases. Typically, they may include chemical, oil and/or hazardous substance spills recorded after 1990. Duplicate records that are already included in EDR incident and release records are not included in Spills 90.

Date of Government Version: 06/06/2012
Date Data Arrived at EDR: 01/03/2013
Date Made Active in Reports: 02/22/2013
Number of Days to Update: 50

Source: FirstSearch
Telephone: N/A
Last EDR Contact: 01/03/2013
Next Scheduled EDR Contact: N/A
Data Release Frequency: No Update Planned

Other Ascertainable Records

RCRA NonGen / NLR: RCRA - Non Generators / No Longer Regulated

RCRAInfo is EPA's comprehensive information system, providing access to data supporting the Resource Conservation and Recovery Act (RCRA) of 1976 and the Hazardous and Solid Waste Amendments (HSWA) of 1984. The database includes selective information on sites which generate, transport, store, treat and/or dispose of hazardous waste as defined by the Resource Conservation and Recovery Act (RCRA). Non-Generators do not presently generate hazardous waste.

Date of Government Version: 02/17/2025
Date Data Arrived at EDR: 02/19/2025
Date Made Active in Reports: 03/06/2025
Number of Days to Update: 15

Source: Environmental Protection Agency
Telephone: (415) 495-8895
Last EDR Contact: 03/18/2025
Next Scheduled EDR Contact: 06/30/2025
Data Release Frequency: Quarterly

FUDS: Formerly Used Defense Sites

The listing includes locations of Formerly Used Defense Sites properties where the US Army Corps of Engineers is actively working or will take necessary cleanup actions.

Date of Government Version: 01/30/2025
Date Data Arrived at EDR: 02/11/2025
Date Made Active in Reports: 04/24/2025
Number of Days to Update: 72

Source: U.S. Army Corps of Engineers
Telephone: 202-528-4285
Last EDR Contact: 05/13/2025
Next Scheduled EDR Contact: 08/25/2025
Data Release Frequency: Varies

DOD: Department of Defense Sites

This data set consists of federally owned or administered lands, administered by the Department of Defense, that have any area equal to or greater than 640 acres of the United States, Puerto Rico, and the U.S. Virgin Islands.

Date of Government Version: 06/07/2021
Date Data Arrived at EDR: 07/13/2021
Date Made Active in Reports: 03/09/2022
Number of Days to Update: 239

Source: USGS
Telephone: 888-275-8747
Last EDR Contact: 04/08/2025
Next Scheduled EDR Contact: 07/21/2025
Data Release Frequency: Varies

FEDLAND: Federal and Indian Lands

Federally and Indian administrated lands of the United States. Lands included are administrated by: Army Corps of Engineers, Bureau of Reclamation, National Wild and Scenic River, National Wildlife Refuge, Public Domain Land, Wilderness, Wilderness Study Area, Wildlife Management Area, Bureau of Indian Affairs, Bureau of Land Management, Department of Justice, Forest Service, Fish and Wildlife Service, National Park Service.

Date of Government Version: 04/02/2018
Date Data Arrived at EDR: 04/11/2018
Date Made Active in Reports: 11/06/2019
Number of Days to Update: 574

Source: U.S. Geological Survey
Telephone: 888-275-8747
Last EDR Contact: 04/03/2025
Next Scheduled EDR Contact: 07/14/2025
Data Release Frequency: N/A

SCRD DRYCLEANERS: State Coalition for Remediation of Drycleaners Listing

The State Coalition for Remediation of Drycleaners was established in 1998, with support from the U.S. EPA Office of Superfund Remediation and Technology Innovation. It is comprised of representatives of states with established drycleaner remediation programs. Currently the member states are Alabama, Connecticut, Florida, Illinois, Kansas, Minnesota, Missouri, North Carolina, Oregon, South Carolina, Tennessee, Texas, and Wisconsin.

Date of Government Version: 07/30/2021
Date Data Arrived at EDR: 02/03/2023
Date Made Active in Reports: 02/10/2023
Number of Days to Update: 7

Source: Environmental Protection Agency
Telephone: 615-532-8599
Last EDR Contact: 05/08/2025
Next Scheduled EDR Contact: 08/18/2025
Data Release Frequency: Varies

US FIN ASSUR: Financial Assurance Information

All owners and operators of facilities that treat, store, or dispose of hazardous waste are required to provide proof that they will have sufficient funds to pay for the clean up, closure, and post-closure care of their facilities.

Date of Government Version: 02/17/2025
Date Data Arrived at EDR: 02/19/2025
Date Made Active in Reports: 03/06/2025
Number of Days to Update: 15

Source: Environmental Protection Agency
Telephone: 202-566-1917
Last EDR Contact: 03/18/2025
Next Scheduled EDR Contact: 06/30/2025
Data Release Frequency: Quarterly

EPA WATCH LIST: EPA Watch List

EPA maintains a "Watch List" to facilitate dialogue between EPA, state and local environmental agencies on enforcement matters relating to facilities with alleged violations identified as either significant or high priority. Being on the Watch List does not mean that the facility has actually violated the law only that an investigation by EPA or a state or local environmental agency has led those organizations to allege that an unproven violation has in fact occurred. Being on the Watch List does not represent a higher level of concern regarding the alleged violations that were detected, but instead indicates cases requiring additional dialogue between EPA, state and local agencies - primarily because of the length of time the alleged violation has gone unaddressed or unresolved.

Date of Government Version: 08/30/2013
Date Data Arrived at EDR: 03/21/2014
Date Made Active in Reports: 06/17/2014
Number of Days to Update: 88

Source: Environmental Protection Agency
Telephone: 617-520-3000
Last EDR Contact: 04/28/2025
Next Scheduled EDR Contact: 08/11/2025
Data Release Frequency: No Update Planned

2020 COR ACTION: 2020 Corrective Action Program List

The EPA has set ambitious goals for the RCRA Corrective Action program by creating the 2020 Corrective Action Universe. This RCRA cleanup baseline includes facilities expected to need corrective action. The 2020 universe contains a wide variety of sites. Some properties are heavily contaminated while others were contaminated but have since been cleaned up. Still others have not been fully investigated yet, and may require little or no remediation. Inclusion in the 2020 Universe does not necessarily imply failure on the part of a facility to meet its RCRA obligations.

Date of Government Version: 09/30/2017
Date Data Arrived at EDR: 05/08/2018
Date Made Active in Reports: 07/20/2018
Number of Days to Update: 73

Source: Environmental Protection Agency
Telephone: 703-308-4044
Last EDR Contact: 05/01/2025
Next Scheduled EDR Contact: 08/11/2025
Data Release Frequency: Varies

TSCA: Toxic Substances Control Act

Toxic Substances Control Act. TSCA identifies manufacturers and importers of chemical substances included on the TSCA Chemical Substance Inventory list. It includes data on the production volume of these substances by plant site.

Date of Government Version: 12/31/2020
Date Data Arrived at EDR: 06/14/2022
Date Made Active in Reports: 03/24/2023
Number of Days to Update: 283

Source: EPA
Telephone: 202-260-5521
Last EDR Contact: 03/10/2025
Next Scheduled EDR Contact: 06/23/2025
Data Release Frequency: Every 4 Years

TRIS: Toxic Chemical Release Inventory System

Toxic Release Inventory System. TRIS identifies facilities which release toxic chemicals to the air, water and land in reportable quantities under SARA Title III Section 313.

Date of Government Version: 12/31/2023
Date Data Arrived at EDR: 02/11/2025
Date Made Active in Reports: 02/18/2025
Number of Days to Update: 7

Source: EPA
Telephone: 202-566-0250
Last EDR Contact: 05/15/2025
Next Scheduled EDR Contact: 08/25/2025
Data Release Frequency: Annually

SSTS: Section 7 Tracking Systems

Section 7 of the Federal Insecticide, Fungicide and Rodenticide Act, as amended (92 Stat. 829) requires all registered pesticide-producing establishments to submit a report to the Environmental Protection Agency by March 1st each year. Each establishment must report the types and amounts of pesticides, active ingredients and devices being produced, and those having been produced and sold or distributed in the past year.

Date of Government Version: 01/13/2025
Date Data Arrived at EDR: 01/15/2025
Date Made Active in Reports: 04/07/2025
Number of Days to Update: 82

Source: EPA
Telephone: 202-564-4203
Last EDR Contact: 04/15/2025
Next Scheduled EDR Contact: 07/28/2025
Data Release Frequency: Annually

ROD: Records Of Decision

Record of Decision. ROD documents mandate a permanent remedy at an NPL (Superfund) site containing technical and health information to aid in the cleanup.

Date of Government Version: 01/29/2025
Date Data Arrived at EDR: 02/03/2025
Date Made Active in Reports: 02/27/2025
Number of Days to Update: 24

Source: EPA
Telephone: 703-416-0223
Last EDR Contact: 05/01/2025
Next Scheduled EDR Contact: 06/09/2025
Data Release Frequency: Annually

RMP: Risk Management Plans

When Congress passed the Clean Air Act Amendments of 1990, it required EPA to publish regulations and guidance for chemical accident prevention at facilities using extremely hazardous substances. The Risk Management Program Rule (RMP Rule) was written to implement Section 112(r) of these amendments. The rule, which built upon existing industry codes and standards, requires companies of all sizes that use certain flammable and toxic substances to develop a Risk Management Program, which includes a(n): Hazard assessment that details the potential effects of an accidental release, an accident history of the last five years, and an evaluation of worst-case and alternative accidental releases; Prevention program that includes safety precautions and maintenance, monitoring, and employee training measures; and Emergency response program that spells out emergency health care, employee training measures and procedures for informing the public and response agencies (e.g the fire department) should an accident occur.

Date of Government Version: 01/01/2025
Date Data Arrived at EDR: 01/17/2025
Date Made Active in Reports: 04/07/2025
Number of Days to Update: 80

Source: Environmental Protection Agency
Telephone: 202-564-8600
Last EDR Contact: 04/10/2025
Next Scheduled EDR Contact: 07/28/2025
Data Release Frequency: Varies

RAATS: RCRA Administrative Action Tracking System

RCRA Administration Action Tracking System. RAATS contains records based on enforcement actions issued under RCRA pertaining to major violators and includes administrative and civil actions brought by the EPA. For administration actions after September 30, 1995, data entry in the RAATS database was discontinued. EPA will retain a copy of the database for historical records. It was necessary to terminate RAATS because a decrease in agency resources made it impossible to continue to update the information contained in the database.

Date of Government Version: 04/17/1995
Date Data Arrived at EDR: 07/03/1995
Date Made Active in Reports: 08/07/1995
Number of Days to Update: 35

Source: EPA
Telephone: 202-564-4104
Last EDR Contact: 06/02/2008
Next Scheduled EDR Contact: 09/01/2008
Data Release Frequency: No Update Planned

PRP: Potentially Responsible Parties

A listing of verified Potentially Responsible Parties

Date of Government Version: 02/26/2025
Date Data Arrived at EDR: 03/03/2025
Date Made Active in Reports: 04/07/2025
Number of Days to Update: 35

Source: EPA
Telephone: 202-564-6023
Last EDR Contact: 05/01/2025
Next Scheduled EDR Contact: 08/11/2025
Data Release Frequency: Quarterly

PADS: PCB Activity Database System

PCB Activity Database. PADS Identifies generators, transporters, commercial storers and/or brokers and disposers of PCB's who are required to notify the EPA of such activities.

Date of Government Version: 07/01/2024
Date Data Arrived at EDR: 10/02/2024
Date Made Active in Reports: 01/10/2025
Number of Days to Update: 100

Source: EPA
Telephone: 202-566-0500
Last EDR Contact: 04/03/2025
Next Scheduled EDR Contact: 07/14/2025
Data Release Frequency: Annually

ICIS: Integrated Compliance Information System

The Integrated Compliance Information System (ICIS) supports the information needs of the national enforcement and compliance program as well as the unique needs of the National Pollutant Discharge Elimination System (NPDES) program.

Date of Government Version: 11/18/2016
Date Data Arrived at EDR: 11/23/2016
Date Made Active in Reports: 02/10/2017
Number of Days to Update: 79

Source: Environmental Protection Agency
Telephone: 202-564-2501
Last EDR Contact: 03/26/2025
Next Scheduled EDR Contact: 07/14/2025
Data Release Frequency: Quarterly

GOVERNMENT RECORDS SEARCHED / DATA CURRENCY TRACKING

FTTS: FIFRA/ TSCA Tracking System - FIFRA (Federal Insecticide, Fungicide, & Rodenticide Act)/TSCA (Toxic Substances Control Act)
FTTS tracks administrative cases and pesticide enforcement actions and compliance activities related to FIFRA, TSCA and EPCRA (Emergency Planning and Community Right-to-Know Act). To maintain currency, EDR contacts the Agency on a quarterly basis.

Date of Government Version: 04/09/2009
Date Data Arrived at EDR: 04/16/2009
Date Made Active in Reports: 05/11/2009
Number of Days to Update: 25
Source: EPA/Office of Prevention, Pesticides and Toxic Substances
Telephone: 202-566-1667
Last EDR Contact: 08/18/2017
Next Scheduled EDR Contact: 12/04/2017
Data Release Frequency: No Update Planned

FTTS INSP: FIFRA/ TSCA Tracking System - FIFRA (Federal Insecticide, Fungicide, & Rodenticide Act)/TSCA (Toxic Substances Control Act)
A listing of FIFRA/TSCA Tracking System (FTTS) inspections and enforcements.

Date of Government Version: 04/09/2009
Date Data Arrived at EDR: 04/16/2009
Date Made Active in Reports: 05/11/2009
Number of Days to Update: 25
Source: EPA
Telephone: 202-566-1667
Last EDR Contact: 08/18/2017
Next Scheduled EDR Contact: 12/04/2017
Data Release Frequency: No Update Planned

MLTS: Material Licensing Tracking System
MLTS is maintained by the Nuclear Regulatory Commission and contains a list of approximately 8,100 sites which possess or use radioactive materials and which are subject to NRC licensing requirements. To maintain currency, EDR contacts the Agency on a quarterly basis.

Date of Government Version: 10/12/2024
Date Data Arrived at EDR: 10/17/2024
Date Made Active in Reports: 11/19/2024
Number of Days to Update: 33
Source: Nuclear Regulatory Commission
Telephone: 301-415-0717
Last EDR Contact: 04/10/2025
Next Scheduled EDR Contact: 07/28/2025
Data Release Frequency: Quarterly

COAL ASH DOE: Steam-Electric Plant Operation Data
A listing of power plants that store ash in surface ponds.

Date of Government Version: 12/31/2023
Date Data Arrived at EDR: 10/16/2024
Date Made Active in Reports: 01/14/2025
Number of Days to Update: 90
Source: Department of Energy
Telephone: 202-586-8719
Last EDR Contact: 02/24/2025
Next Scheduled EDR Contact: 06/09/2025
Data Release Frequency: Varies

COAL ASH EPA: Coal Combustion Residues Surface Impoundments List
A listing of coal combustion residues surface impoundments with high hazard potential ratings.

Date of Government Version: 01/12/2017
Date Data Arrived at EDR: 03/05/2019
Date Made Active in Reports: 11/11/2019
Number of Days to Update: 251
Source: Environmental Protection Agency
Telephone: N/A
Last EDR Contact: 02/24/2025
Next Scheduled EDR Contact: 06/09/2025
Data Release Frequency: Varies

PCB TRANSFORMER: PCB Transformer Registration Database
The database of PCB transformer registrations that includes all PCB registration submittals.

Date of Government Version: 09/13/2019
Date Data Arrived at EDR: 11/06/2019
Date Made Active in Reports: 02/10/2020
Number of Days to Update: 96
Source: Environmental Protection Agency
Telephone: 202-566-0517
Last EDR Contact: 05/01/2025
Next Scheduled EDR Contact: 08/11/2025
Data Release Frequency: Varies

RADINFO: Radiation Information Database
The Radiation Information Database (RADINFO) contains information about facilities that are regulated by U.S. Environmental Protection Agency (EPA) regulations for radiation and radioactivity.

Date of Government Version: 07/01/2019
Date Data Arrived at EDR: 07/01/2019
Date Made Active in Reports: 09/23/2019
Number of Days to Update: 84

Source: Environmental Protection Agency
Telephone: 202-343-9775
Last EDR Contact: 03/20/2025
Next Scheduled EDR Contact: 07/07/2025
Data Release Frequency: Quarterly

HIST FTTS: FIFRA/TSCA Tracking System Administrative Case Listing

A complete administrative case listing from the FIFRA/TSCA Tracking System (FTTS) for all ten EPA regions. The information was obtained from the National Compliance Database (NCDB). NCDB supports the implementation of FIFRA (Federal Insecticide, Fungicide, and Rodenticide Act) and TSCA (Toxic Substances Control Act). Some EPA regions are now closing out records. Because of that, and the fact that some EPA regions are not providing EPA Headquarters with updated records, it was decided to create a HIST FTTS database. It included records that may not be included in the newer FTTS database updates. This database is no longer updated.

Date of Government Version: 10/19/2006
Date Data Arrived at EDR: 03/01/2007
Date Made Active in Reports: 04/10/2007
Number of Days to Update: 40

Source: Environmental Protection Agency
Telephone: 202-564-2501
Last EDR Contact: 12/17/2007
Next Scheduled EDR Contact: 03/17/2008
Data Release Frequency: No Update Planned

HIST FTTS INSP: FIFRA/TSCA Tracking System Inspection & Enforcement Case Listing

A complete inspection and enforcement case listing from the FIFRA/TSCA Tracking System (FTTS) for all ten EPA regions. The information was obtained from the National Compliance Database (NCDB). NCDB supports the implementation of FIFRA (Federal Insecticide, Fungicide, and Rodenticide Act) and TSCA (Toxic Substances Control Act). Some EPA regions are now closing out records. Because of that, and the fact that some EPA regions are not providing EPA Headquarters with updated records, it was decided to create a HIST FTTS database. It included records that may not be included in the newer FTTS database updates. This database is no longer updated.

Date of Government Version: 10/19/2006
Date Data Arrived at EDR: 03/01/2007
Date Made Active in Reports: 04/10/2007
Number of Days to Update: 40

Source: Environmental Protection Agency
Telephone: 202-564-2501
Last EDR Contact: 12/17/2008
Next Scheduled EDR Contact: 03/17/2008
Data Release Frequency: No Update Planned

DOT OPS: Incident and Accident Data

Department of Transporation, Office of Pipeline Safety Incident and Accident data.

Date of Government Version: 01/10/2025
Date Data Arrived at EDR: 01/22/2025
Date Made Active in Reports: 04/21/2025
Number of Days to Update: 89

Source: Department of Transporation, Office of Pipeline Safety
Telephone: 202-366-4595
Last EDR Contact: 04/22/2025
Next Scheduled EDR Contact: 08/04/2025
Data Release Frequency: Quarterly

CONSENT: Superfund (CERCLA) Consent Decrees

Major legal settlements that establish responsibility and standards for cleanup at NPL (Superfund) sites. Released periodically by United States District Courts after settlement by parties to litigation matters.

Date of Government Version: 12/31/2024
Date Data Arrived at EDR: 01/27/2025
Date Made Active in Reports: 04/21/2025
Number of Days to Update: 84

Source: Department of Justice, Consent Decree Library
Telephone: Varies
Last EDR Contact: 03/26/2025
Next Scheduled EDR Contact: 07/14/2025
Data Release Frequency: Varies

BRS: Biennial Reporting System

The Biennial Reporting System is a national system administered by the EPA that collects data on the generation and management of hazardous waste. BRS captures detailed data from two groups: Large Quantity Generators (LQG) and Treatment, Storage, and Disposal Facilities.

Date of Government Version: 12/31/2023
Date Data Arrived at EDR: 02/19/2025
Date Made Active in Reports: 03/07/2025
Number of Days to Update: 16

Source: EPA/NTIS
Telephone: 800-424-9346
Last EDR Contact: 03/18/2025
Next Scheduled EDR Contact: 06/30/2025
Data Release Frequency: Biennially

INDIAN RESERV: Indian Reservations

This map layer portrays Indian administered lands of the United States that have any area equal to or greater than 640 acres.

Date of Government Version: 12/31/2014
Date Data Arrived at EDR: 07/14/2015
Date Made Active in Reports: 01/10/2017
Number of Days to Update: 546

Source: USGS
Telephone: 202-208-3710
Last EDR Contact: 04/01/2025
Next Scheduled EDR Contact: 07/14/2025
Data Release Frequency: Semi-Annually

FUSRAP: Formerly Utilized Sites Remedial Action Program

DOE established the Formerly Utilized Sites Remedial Action Program (FUSRAP) in 1974 to remediate sites where radioactive contamination remained from Manhattan Project and early U.S. Atomic Energy Commission (AEC) operations.

Date of Government Version: 03/03/2023
Date Data Arrived at EDR: 03/03/2023
Date Made Active in Reports: 06/09/2023
Number of Days to Update: 98

Source: Department of Energy
Telephone: 202-586-3559
Last EDR Contact: 05/01/2025
Next Scheduled EDR Contact: 08/11/2025
Data Release Frequency: Varies

UMTRA: Uranium Mill Tailings Sites

Uranium ore was mined by private companies for federal government use in national defense programs. When the mills shut down, large piles of the sand-like material (mill tailings) remain after uranium has been extracted from the ore. Levels of human exposure to radioactive materials from the piles are low; however, in some cases tailings were used as construction materials before the potential health hazards of the tailings were recognized.

Date of Government Version: 02/12/2025
Date Data Arrived at EDR: 02/12/2025
Date Made Active in Reports: 02/27/2025
Number of Days to Update: 15

Source: Department of Energy
Telephone: 505-845-0011
Last EDR Contact: 05/15/2025
Next Scheduled EDR Contact: 08/25/2025
Data Release Frequency: Varies

LEAD SMELTER 1: Lead Smelter Sites

A listing of former lead smelter site locations.

Date of Government Version: 03/27/2025
Date Data Arrived at EDR: 04/01/2025
Date Made Active in Reports: 04/24/2025
Number of Days to Update: 23

Source: Environmental Protection Agency
Telephone: 703-603-8787
Last EDR Contact: 05/01/2025
Next Scheduled EDR Contact: 07/07/2025
Data Release Frequency: Varies

LEAD SMELTER 2: Lead Smelter Sites

A list of several hundred sites in the U.S. where secondary lead smelting was done from 1931and 1964. These sites may pose a threat to public health through ingestion or inhalation of contaminated soil or dust

Date of Government Version: 04/05/2001
Date Data Arrived at EDR: 10/27/2010
Date Made Active in Reports: 12/02/2010
Number of Days to Update: 36

Source: American Journal of Public Health
Telephone: 703-305-6451
Last EDR Contact: 12/02/2009
Next Scheduled EDR Contact: N/A
Data Release Frequency: No Update Planned

US AIRS (AFS): Aerometric Information Retrieval System Facility Subsystem (AFS)

The database is a sub-system of Aerometric Information Retrieval System (AIRS). AFS contains compliance data on air pollution point sources regulated by the U.S. EPA and/or state and local air regulatory agencies. This information comes from source reports by various stationary sources of air pollution, such as electric power plants, steel mills, factories, and universities, and provides information about the air pollutants they produce. Action, air program, air program pollutant, and general level plant data. It is used to track emissions and compliance data from industrial plants.

Date of Government Version: 10/12/2016
Date Data Arrived at EDR: 10/26/2016
Date Made Active in Reports: 02/03/2017
Number of Days to Update: 100

Source: EPA
Telephone: 202-564-2496
Last EDR Contact: 09/26/2017
Next Scheduled EDR Contact: 01/08/2018
Data Release Frequency: Annually

US AIRS MINOR: Air Facility System Data
A listing of minor source facilities.

Date of Government Version: 10/12/2016
Date Data Arrived at EDR: 10/26/2016
Date Made Active in Reports: 02/03/2017
Number of Days to Update: 100

Source: EPA
Telephone: 202-564-2496
Last EDR Contact: 09/26/2017
Next Scheduled EDR Contact: 01/08/2018
Data Release Frequency: Annually

MINES VIOLATIONS: MSHA Violation Assessment Data
Mines violation and assessment information. Department of Labor, Mine Safety & Health Administration.

Date of Government Version: 02/19/2025
Date Data Arrived at EDR: 02/21/2025
Date Made Active in Reports: 03/20/2025
Number of Days to Update: 27

Source: DOL, Mine Safety & Health Admi
Telephone: 202-693-9424
Last EDR Contact: 04/02/2025
Next Scheduled EDR Contact: 09/01/2025
Data Release Frequency: Quarterly

US MINES: Mines Master Index File
Contains all mine identification numbers issued for mines active or opened since 1971. The data also includes violation information.

Date of Government Version: 02/03/2025
Date Data Arrived at EDR: 02/18/2025
Date Made Active in Reports: 03/20/2025
Number of Days to Update: 30

Source: Department of Labor, Mine Safety and Health Administration
Telephone: 303-231-5959
Last EDR Contact: 02/18/2025
Next Scheduled EDR Contact: 06/02/2025
Data Release Frequency: Semi-Annually

US MINES 2: Ferrous and Nonferrous Metal Mines Database Listing
This map layer includes ferrous (ferrous metal mines are facilities that extract ferrous metals, such as iron ore or molybdenum) and nonferrous (Nonferrous metal mines are facilities that extract nonferrous metals, such as gold, silver, copper, zinc, and lead) metal mines in the United States.

Date of Government Version: 05/02/2024
Date Data Arrived at EDR: 08/20/2024
Date Made Active in Reports: 10/09/2024
Number of Days to Update: 50

Source: USGS
Telephone: 703-648-7709
Last EDR Contact: 02/20/2025
Next Scheduled EDR Contact: 06/02/2025
Data Release Frequency: Varies

US MINES 3: Active Mines & Mineral Plants Database Listing
Active Mines and Mineral Processing Plant operations for commodities monitored by the Minerals Information Team of the USGS.

Date of Government Version: 04/14/2011
Date Data Arrived at EDR: 06/08/2011
Date Made Active in Reports: 09/13/2011
Number of Days to Update: 97

Source: USGS
Telephone: 703-648-7709
Last EDR Contact: 02/20/2025
Next Scheduled EDR Contact: 06/02/2025
Data Release Frequency: Varies

MINES MRDS: Mineral Resources Data System
Mineral Resources Data System

Date of Government Version: 06/04/2024
Date Data Arrived at EDR: 11/22/2024
Date Made Active in Reports: 02/18/2025
Number of Days to Update: 88

Source: USGS
Telephone: 703-648-6533
Last EDR Contact: 02/20/2025
Next Scheduled EDR Contact: 06/02/2025
Data Release Frequency: Varies

GOVERNMENT RECORDS SEARCHED / DATA CURRENCY TRACKING

ABANDONED MINES: Abandoned Mines

An inventory of land and water impacted by past mining (primarily coal mining) is maintained by OSMRE to provide information needed to implement the Surface Mining Control and Reclamation Act of 1977 (SMCRA). The inventory contains information on the location, type, and extent of AML impacts, as well as, information on the cost associated with the reclamation of those problems. The inventory is based upon field surveys by State, Tribal, and OSMRE program officials. It is dynamic to the extent that it is modified as new problems are identified and existing problems are reclaimed.

Date of Government Version: 12/10/2024
Date Data Arrived at EDR: 12/11/2024
Date Made Active in Reports: 02/18/2025
Number of Days to Update: 69

Source: Department of Interior
Telephone: 202-208-2609
Last EDR Contact: 03/12/2025
Next Scheduled EDR Contact: 06/16/2025
Data Release Frequency: Quarterly

FINDS: Facility Index System/Facility Registry System

Facility Index System. FINDS contains both facility information and 'pointers' to other sources that contain more detail. EDR includes the following FINDS databases in this report: PCS (Permit Compliance System), AIRS (Aerometric Information Retrieval System), DOCKET (Enforcement Docket used to manage and track information on civil judicial enforcement cases for all environmental statutes), FURS (Federal Underground Injection Control), C-DOCKET (Criminal Docket System used to track criminal enforcement actions for all environmental statutes), FFIS (Federal Facilities Information System), STATE (State Environmental Laws and Statutes), and PADS (PCB Activity Data System).

Date of Government Version: 11/11/2024
Date Data Arrived at EDR: 11/20/2024
Date Made Active in Reports: 02/18/2025
Number of Days to Update: 90

Source: EPA
Telephone: (415) 947-8000
Last EDR Contact: 05/05/2025
Next Scheduled EDR Contact: 06/09/2025
Data Release Frequency: Quarterly

ECHO: Enforcement & Compliance History Information

ECHO provides integrated compliance and enforcement information for about 800,000 regulated facilities nationwide.

Date of Government Version: 12/21/2024
Date Data Arrived at EDR: 12/27/2024
Date Made Active in Reports: 01/10/2025
Number of Days to Update: 14

Source: Environmental Protection Agency
Telephone: 202-564-2280
Last EDR Contact: 03/27/2025
Next Scheduled EDR Contact: 07/14/2025
Data Release Frequency: Quarterly

UXO: Unexploded Ordnance Sites

A listing of unexploded ordnance site locations

Date of Government Version: 09/06/2023
Date Data Arrived at EDR: 09/13/2023
Date Made Active in Reports: 12/11/2023
Number of Days to Update: 89

Source: Department of Defense
Telephone: 703-704-1564
Last EDR Contact: 04/03/2025
Next Scheduled EDR Contact: 07/21/2025
Data Release Frequency: Varies

DOCKET HWC: Hazardous Waste Compliance Docket Listing

A complete list of the Federal Agency Hazardous Waste Compliance Docket Facilities.

Date of Government Version: 05/06/2021
Date Data Arrived at EDR: 05/21/2021
Date Made Active in Reports: 08/11/2021
Number of Days to Update: 82

Source: Environmental Protection Agency
Telephone: 202-564-0527
Last EDR Contact: 05/14/2025
Next Scheduled EDR Contact: 09/01/2025
Data Release Frequency: Varies

FUELS PROGRAM: EPA Fuels Program Registered Listing

This listing includes facilities that are registered under the Part 80 (Code of Federal Regulations) EPA Fuels Programs. All companies now are required to submit new and updated registrations.

Date of Government Version: 02/13/2025
Date Data Arrived at EDR: 02/13/2025
Date Made Active in Reports: 04/29/2025
Number of Days to Update: 75

Source: EPA
Telephone: 800-385-6164
Last EDR Contact: 05/13/2025
Next Scheduled EDR Contact: 08/25/2025
Data Release Frequency: Quarterly

PFAS NPL: Superfund Sites with PFAS Detections Information

EPA's Office of Land and Emergency Management and EPA Regional Offices maintain data describing what is known about site investigations, contamination, and remedial actions under the Comprehensive Environmental Response, Compensation, and Liability Act (CERCLA) where PFAS is present in the environment.

Date of Government Version: 03/31/2025
Date Data Arrived at EDR: 04/02/2025
Date Made Active in Reports: 05/05/2025
Number of Days to Update: 33

Source: Environmental Protection Agency
Telephone: 703-603-8895
Last EDR Contact: 04/02/2025
Next Scheduled EDR Contact: 07/14/2025
Data Release Frequency: Varies

PFAS FEDERAL SITES: Federal Sites PFAS Information

Several federal entities, such as the federal Superfund program, Department of Defense, National Aeronautics and Space Administration, Department of Transportation, and Department of Energy provided information for sites with known or suspected detections at federal facilities.

Date of Government Version: 03/31/2025
Date Data Arrived at EDR: 04/02/2025
Date Made Active in Reports: 05/05/2025
Number of Days to Update: 33

Source: Environmental Protection Agency
Telephone: 202-272-0167
Last EDR Contact: 04/02/2025
Next Scheduled EDR Contact: 07/14/2025
Data Release Frequency: Varies

PFAS TRIS: List of PFAS Added to the TRI

Section 7321 of the National Defense Authorization Act for Fiscal Year 2020 (NDAA) immediately added certain per- and polyfluoroalkyl substances (PFAS) to the list of chemicals covered by the Toxics Release Inventory (TRI) under Section 313 of the Emergency Planning and Community Right-to-Know Act (EPCRA) and provided a framework for additional PFAS to be added to TRI on an annual basis.

Date of Government Version: 03/07/2025
Date Data Arrived at EDR: 04/02/2025
Date Made Active in Reports: 05/05/2025
Number of Days to Update: 33

Source: Environmental Protection Agency
Telephone: 202-566-0250
Last EDR Contact: 04/02/2025
Next Scheduled EDR Contact: 07/14/2025
Data Release Frequency: Varies

PFAS TSCA: PFAS Manufacture and Imports Information

EPA issued the Chemical Data Reporting (CDR) Rule under the Toxic Substances Control Act (TSCA) and requires chemical manufacturers and facilities that manufacture or import chemical substances to report data to EPA. EPA publishes non-confidential business information (non-CBI) and includes descriptive information about each site, corporate parent, production volume, other manufacturing information, and processing and use information.

Date of Government Version: 03/31/2025
Date Data Arrived at EDR: 04/02/2025
Date Made Active in Reports: 05/05/2025
Number of Days to Update: 33

Source: Environmental Protection Agency
Telephone: 202-272-0167
Last EDR Contact: 04/02/2025
Next Scheduled EDR Contact: 07/14/2025
Data Release Frequency: Varies

PFAS RCRA MANIFEST: PFAS Transfers Identified In the RCRA Database Listing

To work around the lack of PFAS waste codes in the RCRA database, EPA developed the PFAS Transfers dataset by mining e-Manifest records containing at least one of these common PFAS keywords: PFAS, PFOA, PFOS, PERFL, AFFF, GENX, GEN-X (plus the VT waste codes). These keywords were searched for in the following text fields: Manifest handling instructions (MANIFEST_HANDLING_INSTR), Non-hazardous waste description (NON_HAZ_WASTE_DESCRIPTION), DOT printed information (DOT_PRINTED_INFORMATION), Waste line handling instructions (WASTE_LINE_HANDLING_INSTR), Waste residue comments (WASTE_RESIDUE_COMMENTS).

Date of Government Version: 03/23/2025
Date Data Arrived at EDR: 04/02/2025
Date Made Active in Reports: 05/05/2025
Number of Days to Update: 33

Source: Environmental Protection Agency
Telephone: 202-272-0167
Last EDR Contact: 04/02/2025
Next Scheduled EDR Contact: 07/14/2025
Data Release Frequency: Varies

PFAS ATSDR: PFAS Contamination Site Location Listing

PFAS contamination site locations from the Department of Health & Human Services, Center for Disease Control & Prevention. ATSDR is involved at a number of PFAS-related sites, either directly or through assisting state and federal partners. As of now, most sites are related to drinking water contamination connected with PFAS production facilities or fire training areas where aqueous film-forming firefighting foam (AFFF) was regularly used.

Date of Government Version: 06/24/2020
Date Data Arrived at EDR: 03/17/2021
Date Made Active in Reports: 11/08/2022
Number of Days to Update: 601

Source: Department of Health & Human Services
Telephone: 202-741-5770
Last EDR Contact: 04/17/2025
Next Scheduled EDR Contact: 08/04/2025
Data Release Frequency: Varies

PFAS WQP: Ambient Environmental Sampling for PFAS

The Water Quality Portal (WQP) is a part of a modernized repository storing ambient sampling data for all environmental media and tissue samples. A wide range of federal, state, tribal and local governments, academic and non-governmental organizations and individuals submit project details and sampling results to this public repository. The information is commonly used for research and assessments of environmental quality.

Date of Government Version: 12/13/2024
Date Data Arrived at EDR: 01/02/2025
Date Made Active in Reports: 01/10/2025
Number of Days to Update: 8

Source: Environmental Protection Agency
Telephone: 202-272-0167
Last EDR Contact: 04/02/2025
Next Scheduled EDR Contact: 07/14/2025
Data Release Frequency: Varies

PFAS PROJECT: NORTHEASTERN UNIVERSITY PFAS PROJECT

The PFAS Contamination Site Tracker records qualitative and quantitative data from each site in a chart, specifically examining discovery, contamination levels, government response, litigation, health impacts, media coverage, and community characteristics. All data presented in the chart were extracted from government websites, such as state health departments or the Environmental Protection Agency, and news articles.

Date of Government Version: 05/19/2023
Date Data Arrived at EDR: 04/05/2024
Date Made Active in Reports: 06/06/2024
Number of Days to Update: 62

Source: Social Science Environmental Health Research Institute
Telephone: N/A
Last EDR Contact: 03/06/2025
Next Scheduled EDR Contact: 06/16/2025
Data Release Frequency: Varies

PFAS NPDES: Clean Water Act Discharge Monitoring Information

Any discharger of pollutants to waters of the United States from a point source must have a National Pollutant Discharge Elimination System (NPDES) permit. The process for obtaining limits involves the regulated entity (permittee) disclosing releases in a NPDES permit application and the permitting authority (typically the state but sometimes EPA) deciding whether to require monitoring or monitoring with limits. Caveats and Limitations: Less than half of states have required PFAS monitoring for at least one of their permittees and fewer states have established PFAS effluent limits for permittees. New rulemakings have been initiated that may increase the number of facilities monitoring for PFAS in the future.

Date of Government Version: 12/30/2024
Date Data Arrived at EDR: 01/02/2025
Date Made Active in Reports: 01/14/2025
Number of Days to Update: 12

Source: Environmental Protection Agency
Telephone: 202-272-0167
Last EDR Contact: 04/02/2025
Next Scheduled EDR Contact: 07/14/2025
Data Release Frequency: Varies

PFAS ECHO: Facilities in Industries that May Be Handling PFAS Listing

Regulators and the public have expressed interest in knowing which regulated entities may be using PFAS. EPA has developed a dataset from various sources that show which industries may be handling PFAS. Approximately 120,000 facilities subject to federal environmental programs have operated or currently operate in industry sectors with processes that may involve handling and/or release of PFAS.

Date of Government Version: 12/30/2024
Date Data Arrived at EDR: 01/02/2025
Date Made Active in Reports: 01/10/2025
Number of Days to Update: 8

Source: Environmental Protection Agency
Telephone: 202-272-0167
Last EDR Contact: 04/02/2025
Next Scheduled EDR Contact: 07/14/2025
Data Release Frequency: Varies

PFAS ECHO FIRE TRAIN: Facilities in Industries that May Be Handling PFAS Listing

A list of fire training sites was added to the Industry Sectors dataset using a keyword search on the permitted facilitys name to identify sites where fire-fighting foam may have been used in training exercises. Additionally, you may view an example spreadsheet of the subset of fire training facility data, as well as the keywords used in selecting or deselecting a facility for the subset. as well as the keywords used in selecting or deselecting a facility for the subset. These keywords were tested to maximize accuracy in selecting facilities that may use fire-fighting foam in training exercises, however, due to the lack of a required reporting field in the data systems for designating fire training sites, this methodology may not identify all fire training sites or may potentially misidentify them.

Date of Government Version: 12/30/2024
Date Data Arrived at EDR: 01/02/2025
Date Made Active in Reports: 01/10/2025
Number of Days to Update: 8

Source: Environmental Protection Agency
Telephone: 202-272-0167
Last EDR Contact: 04/02/2025
Next Scheduled EDR Contact: 07/14/2025
Data Release Frequency: Varies

PFAS PT 139 AIRPORT: All Certified Part 139 Airports PFAS Information Listing

Since July 1, 2006, all certified part 139 airports are required to have fire-fighting foam onsite that meet military specifications (MIL-F-24385) (14 CFR 139.317). To date, these military specification fire-fighting foams are fluorinated and have been historically used for training and extinguishing. The 2018 FAA Reauthorization Act has a provision stating that no later than October 2021, FAA shall not require the use of fluorinated AFFF. This provision does not prohibit the use of fluorinated AFFF at Part 139 civilian airports; it only prohibits FAA from mandating its use. The Federal Aviation Administration?s document AC 150/5210-6D - Aircraft Fire Extinguishing Agents provides guidance on Aircraft Fire Extinguishing Agents, which includes Aqueous Film Forming Foam (AFFF).

Date of Government Version: 12/30/2024
Date Data Arrived at EDR: 01/02/2025
Date Made Active in Reports: 01/10/2025
Number of Days to Update: 8

Source: Environmental Protection Agency
Telephone: 202-272-0167
Last EDR Contact: 04/02/2025
Next Scheduled EDR Contact: 07/14/2025
Data Release Frequency: Varies

AQUEOUS FOAM NRC: Aqueous Foam Related Incidents Listing

The National Response Center (NRC) serves as an emergency call center that fields initial reports for pollution and railroad incidents and forwards that information to appropriate federal/state agencies for response. The spreadsheets posted to the NRC website contain initial incident data that has not been validated or investigated by a federal/state response agency. Response center calls from 1990 to the most recent complete calendar year where there was indication of Aqueous Film Forming Foam (AFFF) usage are included in this dataset. NRC calls may reference AFFF usage in the ?Material Involved? or ?Incident Description? fields.

Date of Government Version: 03/24/2025
Date Data Arrived at EDR: 04/02/2025
Date Made Active in Reports: 04/29/2025
Number of Days to Update: 27

Source: Environmental Protection Agency
Telephone: 202-267-2675
Last EDR Contact: 04/02/2025
Next Scheduled EDR Contact: 07/14/2025
Data Release Frequency: Varies

PCS ENF: Enforcement data

No description is available for this data

Date of Government Version: 12/31/2014
Date Data Arrived at EDR: 02/05/2015
Date Made Active in Reports: 03/06/2015
Number of Days to Update: 29

Source: EPA
Telephone: 202-564-2497
Last EDR Contact: 03/27/2025
Next Scheduled EDR Contact: 07/14/2025
Data Release Frequency: Varies

PCS: Permit Compliance System

PCS is a computerized management information system that contains data on National Pollutant Discharge Elimination System (NPDES) permit holding facilities. PCS tracks the permit, compliance, and enforcement status of NPDES facilities.

Date of Government Version: 12/16/2016
Date Data Arrived at EDR: 01/06/2017
Date Made Active in Reports: 03/10/2017
Number of Days to Update: 63

Source: EPA, Office of Water
Telephone: 202-564-2496
Last EDR Contact: 03/27/2025
Next Scheduled EDR Contact: 07/14/2025
Data Release Frequency: No Update Planned

BIOSOLIDS: ICIS-NPDES Biosolids Facility Data

The data reflects compliance information about facilities in the biosolids program.

Date of Government Version: 01/12/2025
Date Data Arrived at EDR: 01/14/2025
Date Made Active in Reports: 03/20/2025
Number of Days to Update: 65

Source: Environmental Protection Agency
Telephone: 202-564-4700
Last EDR Contact: 04/15/2025
Next Scheduled EDR Contact: 07/28/2025
Data Release Frequency: Varies

UST FINDER RELEASE: UST Finder Releases Database

US EPA's UST Finder data is a national composite of leaking underground storage tanks. This data contains information about, and locations of, leaking underground storage tanks. Data was collected from state sources and standardized into a national profile by EPA's Office of Underground Storage Tanks, Office of Research and Development, and the Association of State and Territorial Solid Waste Management Officials.

Date of Government Version: 06/08/2023
Date Data Arrived at EDR: 10/31/2023
Date Made Active in Reports: 01/18/2024
Number of Days to Update: 79

Source: Environmental Protecton Agency
Telephone: 202-564-0394
Last EDR Contact: 05/08/2025
Next Scheduled EDR Contact: 08/18/2025
Data Release Frequency: Semi-Annually

UST FINDER: UST Finder Database

EPA developed UST Finder, a web map application containing a comprehensive, state-sourced national map of underground storage tank (UST) and leaking UST (LUST) data. It provides the attributes and locations of active and closed USTs, UST facilities, and LUST sites from states and from Tribal lands and US territories . UST Finder contains information about proximity of UST facilities and LUST sites to: surface and groundwater public drinking water protection areas; estimated number of private domestic wells and number of people living nearby; and flooding and wildfires.

Date of Government Version: 06/08/2023
Date Data Arrived at EDR: 10/04/2023
Date Made Active in Reports: 01/18/2024
Number of Days to Update: 106

Source: Environmental Protection Agency
Telephone: 202-564-0394
Last EDR Contact: 05/08/2025
Next Scheduled EDR Contact: 08/18/2025
Data Release Frequency: Varies

E MANIFEST: Hazardous Waste Electronic Manifest System

EPA established a national system for tracking hazardous waste shipments electronically. This system, known as ?e-Manifest,? will modernize the nation?s cradle-to-grave hazardous waste tracking process while saving valuable time, resources, and dollars for industry and states.

Date of Government Version: 02/17/2025
Date Data Arrived at EDR: 02/19/2025
Date Made Active in Reports: 03/14/2025
Number of Days to Update: 23

Source: Environmental Protection Agency
Telephone: 833-501-6826
Last EDR Contact: 03/18/2025
Next Scheduled EDR Contact: 06/30/2025
Data Release Frequency: Varies

PFAS: PFAS Contamination Site Location Listing

A listing of PFAS sites included in the Envirostor and GeoTracker databases. Locations of potential sources of per - and polyfluoroalkyl substances (PFAS). This does not mean that PFAS has been produced, used, or discharged at these sites.

Date of Government Version: 12/02/2024
Date Data Arrived at EDR: 12/03/2024
Date Made Active in Reports: 02/24/2025
Number of Days to Update: 83

Source: State Water Resources Control Board
Telephone: 866-480-1028
Last EDR Contact: 03/04/2025
Next Scheduled EDR Contact: 06/16/2025
Data Release Frequency: Varies

AQUEOUS FOAM: Former Fire Training Facility Assessments Listing

Airports shown on this list are those believed to use Aqueous Film Forming Foam (AFFF), and certified by the Federal Aviation Administration (FAA) under Title 14, Code of Federal Regulations (CFR), Part 139 (14 CFR Part 139). This list was created by SWRCB using information available from the FAA. Location points shown are from the latitude and longitude listed on the FAA airport master record.

Date of Government Version: 12/02/2024
Date Data Arrived at EDR: 12/03/2024
Date Made Active in Reports: 02/24/2025
Number of Days to Update: 83

Source: State Water Resources Control Board
Telephone: 916-341-5455
Last EDR Contact: 03/04/2025
Next Scheduled EDR Contact: 06/16/2025
Data Release Frequency: Varies

CA BOND EXP. PLAN: Bond Expenditure Plan

Department of Health Services developed a site-specific expenditure plan as the basis for an appropriation of Hazardous Substance Cleanup Bond Act funds. It is not updated.

Date of Government Version: 01/01/1989
Date Data Arrived at EDR: 07/27/1994
Date Made Active in Reports: 08/02/1994
Number of Days to Update: 6

Source: Department of Health Services
Telephone: 916-255-2118
Last EDR Contact: 05/31/1994
Next Scheduled EDR Contact: N/A
Data Release Frequency: No Update Planned

CHROME PLATING: Chrome Plating Facilities Listing

This listing represents chrome plating facilities the California State Water Resources Control Board staff identified as possibly being a source of Per- and polyfluoroalkyl substance (PFAS) contamination. Sites and locations were identified by staff with the Division of Water Quality in the California State Water Board. Data was collected from the CA Air Resources Board 2013 and 2018 - Cr VI emission survey, CA Emission Inventory, CA HAZ Waste discharge database and by reviewing storm water permits. Former chrome plating sites are also included that are open site investigation or remediation cases with the Regional Water Quality Control Boards and the Department of Toxic Substances Control.

Date of Government Version: 12/02/2024
Date Data Arrived at EDR: 12/03/2024
Date Made Active in Reports: 02/24/2025
Number of Days to Update: 83

Source: State Water Resources Control Board
Telephone: 916-341-5455
Last EDR Contact: 03/04/2025
Next Scheduled EDR Contact: 06/16/2025
Data Release Frequency: Varies

CORTESE: "Cortese" Hazardous Waste & Substances Sites List

The sites for the list are designated by the State Water Resource Control Board (LUST), the Integrated Waste Board (SWF/LS), and the Department of Toxic Substances Control (Cal-Sites).

Date of Government Version: 12/11/2024
Date Data Arrived at EDR: 12/11/2024
Date Made Active in Reports: 03/04/2025
Number of Days to Update: 83

Source: CAL EPA/Office of Emergency Information
Telephone: 916-323-3400
Last EDR Contact: 03/18/2025
Next Scheduled EDR Contact: 06/30/2025
Data Release Frequency: Quarterly

CUPA LIV-PLE: CUPA Facility Listing

list of facilities associated with the various CUPA programs in Livermore-Pleasanton

Date of Government Version: 09/19/2024
Date Data Arrived at EDR: 11/05/2024
Date Made Active in Reports: 01/31/2025
Number of Days to Update: 87

Source: Livermore-Pleasanton Fire Department
Telephone: 925-454-2361
Last EDR Contact: 05/08/2025
Next Scheduled EDR Contact: 08/18/2025
Data Release Frequency: Varies

DRYCLEAN SOUTH COAST: South Coast Air Quality Management District Drycleaner Listing
A listing of dry cleaners in the South Coast Air Quality Management District

Date of Government Version: 01/27/2025
Date Data Arrived at EDR: 02/19/2025
Date Made Active in Reports: 05/02/2025
Number of Days to Update: 72

Source: South Coast Air Quality Management District
Telephone: 909-396-3211
Last EDR Contact: 05/14/2025
Next Scheduled EDR Contact: 09/01/2025
Data Release Frequency: Varies

DRYCLEAN BAY AREA: Bay Area Air Quality Management District Drycleaner Facility Listing
Bay Area Air Quality Management District Drycleaner Facility Listing.

Date of Government Version: 02/20/2019
Date Data Arrived at EDR: 05/30/2019
Date Made Active in Reports: 05/01/2023
Number of Days to Update: 1432

Source: Bay Area Air Quality Management District
Telephone: 415-516-1916
Last EDR Contact: 05/02/2025
Next Scheduled EDR Contact: 09/11/2023
Data Release Frequency: Varies

DRYCLEAN CALAVERAS: Calaveras County Environmental Management Agency Drycleaner Facility Listing
A listing of drycleaner facility locations, for the Calaveras County Environmental Management Agency.

Date of Government Version: 06/17/2019
Date Data Arrived at EDR: 06/19/2019
Date Made Active in Reports: 05/01/2023
Number of Days to Update: 1412

Source: Calaveras County Environmental Management Agency
Telephone: 209-754-6399
Last EDR Contact: 05/02/2025
Next Scheduled EDR Contact: 09/16/2019
Data Release Frequency: Varies

DRYCLEAN GRANT: Grant Recipients List
Assembly Bill 998 (AB 998) established the Non-Toxic Dry Cleaning Incentive Program to provide financial assistance to the dry cleaning industry to switch from systems using perchloroethylene (Perc), an identified toxic air contaminant and potential human carcinogen, to non-toxic and non-smog forming alternatives.

Date of Government Version: 12/31/2021
Date Data Arrived at EDR: 01/26/2024
Date Made Active in Reports: 04/16/2024
Number of Days to Update: 81

Source: California Air Resources Board
Telephone: 916-323-0006
Last EDR Contact: 04/24/2025
Next Scheduled EDR Contact: 08/04/2025
Data Release Frequency: Varies

DRYCLEAN N COAST: North Coast Unified Air Quality Management District Drycleaner Facility Listing
A listing of drycleaner facility locations, for the North Coast Unified Air Quality Management District.

Date of Government Version: 11/30/2016
Date Data Arrived at EDR: 04/19/2019
Date Made Active in Reports: 05/01/2023
Number of Days to Update: 1473

Source: North Coast Unified Air Quality Management District
Telephone: 707-443-3093
Last EDR Contact: 05/02/2025
Next Scheduled EDR Contact: 09/11/2023
Data Release Frequency: Varies

DRYCLEAN SANTA BARB: Santa Barbara County Air Pollution Control District Drycleaner Facility Listing
A listing of drycleaner facility locations, for the Santa Barbara County Air Pollution Control District.

Date of Government Version: 02/19/2019
Date Data Arrived at EDR: 04/17/2019
Date Made Active in Reports: 05/01/2023
Number of Days to Update: 1475

Source: Santa Barbara County Air Pollution Control District
Telephone: 805-961-8867
Last EDR Contact: 05/02/2025
Next Scheduled EDR Contact: 09/11/2023
Data Release Frequency: Varies

DRYCLEAN TEHAMA: Tehama County Air Pollution Control District Drycleaner Facility Listing
A listing of drycleaner facility locations, for the Tehama County Air Pollution Control District.

Date of Government Version: 04/24/2019
Date Data Arrived at EDR: 04/24/2019
Date Made Active in Reports: 05/01/2023
Number of Days to Update: 1468

Source: Tehama County Air Pollution Control District
Telephone: 530-527-3717
Last EDR Contact: 05/02/2025
Next Scheduled EDR Contact: 09/11/2023
Data Release Frequency: Varies

DRYCLEAN N SONOMA: Norther Sonoma County County Air Pollution Control District Drycleaner Facility Listing
A listing of drycleaner facility locations, for the Northern Sonoma County Air Pollution Control District.,

Date of Government Version: 08/23/2024
Date Data Arrived at EDR: 08/26/2024
Date Made Active in Reports: 11/05/2024
Number of Days to Update: 71
Source: Santa Barbara County Air Pollution Control District
Telephone: 707-433-5911
Last EDR Contact: 05/02/2025
Next Scheduled EDR Contact: 09/11/2023
Data Release Frequency: Varies

DRYCLEAN MOJAVE: Mojave Desert Air Quality Management District Drycleaner Facility Listing
A listing of drycleaner facility locations, for the Mojave Desert Air Quality Management District.

Date of Government Version: 08/21/2024
Date Data Arrived at EDR: 08/22/2024
Date Made Active in Reports: 11/05/2024
Number of Days to Update: 75
Source: Mojave Desert Air Quality Management District
Telephone: 760-245-1661
Last EDR Contact: 05/02/2025
Next Scheduled EDR Contact: 09/11/2023
Data Release Frequency: Varies

DRYCLEAN N SIERRA: Northern Sierra Air Quality Management District Drycleaner Facility Listing
A listing of drycleaner facility locations, for the Northern Sierra Air Quality Management District,

Date of Government Version: 08/22/2024
Date Data Arrived at EDR: 08/22/2024
Date Made Active in Reports: 11/05/2024
Number of Days to Update: 75
Source: Northern Sierra Air Quality Management District
Telephone: 530-274-9350
Last EDR Contact: 05/05/2025
Next Scheduled EDR Contact: 09/11/2023
Data Release Frequency: Varies

DRYCLEAN MONTERY BAY: Monterey Bay Air Quality Management District Drycleaner Facility Listing
A listing of drycleaner facility locations, for the Monterey Bay Air Quality Management District.

Date of Government Version: 09/09/2024
Date Data Arrived at EDR: 09/11/2024
Date Made Active in Reports: 11/26/2024
Number of Days to Update: 76
Source: Monterey Bay Air Quality Management District
Telephone: 831-647-9411
Last EDR Contact: 05/02/2025
Next Scheduled EDR Contact: 09/11/2023
Data Release Frequency: Varies

DRYCLEAN AVAQMD: Antelope Valley Air Quality Management District Drycleaner Listing
A listing of dry cleaners in the Antelope Valley Air Quality Management District.

Date of Government Version: 05/29/2024
Date Data Arrived at EDR: 11/07/2024
Date Made Active in Reports: 11/22/2024
Number of Days to Update: 15
Source: Antelope Valley Air Quality Management District
Telephone: 661-723-8070
Last EDR Contact: 03/13/2025
Next Scheduled EDR Contact: 06/09/2025
Data Release Frequency: Varies

DRYCLEAN AMADOR: Amador Air District Drycleaner Facility Listing
A listing of drycleaner facility locations, for the Amador Air Quality Management District

Date of Government Version: 04/26/2023
Date Data Arrived at EDR: 04/27/2023
Date Made Active in Reports: 07/13/2023
Number of Days to Update: 77
Source: Amador Air Quality Management District
Telephone: 209-257-0112
Last EDR Contact: 05/02/2025
Next Scheduled EDR Contact: 09/11/2023
Data Release Frequency: Varies

DRYCLEAN YOLO-SOLANO: Yolo-Solano Air Quality Management District Drycleaner Facility Listing
A listing of drycleaner facility locations, for the Yolo-Solano Air Quality Management District.

Date of Government Version: 08/21/2024
Date Data Arrived at EDR: 08/26/2024
Date Made Active in Reports: 11/06/2024
Number of Days to Update: 72
Source: Yolo-Solano Air Quality Management District
Telephone: 530-757-3650
Last EDR Contact: 05/02/2025
Next Scheduled EDR Contact: 09/11/2023
Data Release Frequency: Varies

DRYCLEAN LAKE: Lake County Air Quality Management District Drycleaner Facility Listing
A listing of drycleaner facility locations, for the Lake County Air Quality Management District,

Date of Government Version: 02/15/2024
Date Data Arrived at EDR: 02/16/2024
Date Made Active in Reports: 05/02/2024
Number of Days to Update: 76

Source: Lake County Air Quality Management District
Telephone: 707-263-7000
Last EDR Contact: 05/02/2025
Next Scheduled EDR Contact: 09/11/2023
Data Release Frequency: Varies

DRYCLEAN SAN DIEGO: San Diego County Air Pollution Control District Drycleaner Facility Listing
A listing of drycleaner facility locations, for the San Diego County Air Pollution Control District.

Date of Government Version: 08/21/2024
Date Data Arrived at EDR: 08/28/2024
Date Made Active in Reports: 11/13/2024
Number of Days to Update: 77

Source: San Diego County Air Pollution Control District
Telephone: 858-586-2616
Last EDR Contact: 05/02/2025
Next Scheduled EDR Contact: 09/11/2023
Data Release Frequency: Varies

DRYCLEAN MENDOCINO: Mendocino County Air Quality Management District Drycleaner Facility Listing
A listing of drycleaner facility locations, for the Mendocino County Air Quality Management District.

Date of Government Version: 08/26/2024
Date Data Arrived at EDR: 09/03/2024
Date Made Active in Reports: 11/13/2024
Number of Days to Update: 71

Source: Mendocino County Air Quality Management District
Telephone: 707-463-4354
Last EDR Contact: 05/02/2025
Next Scheduled EDR Contact: 09/11/2023
Data Release Frequency: Varies

DRYCLEAN PLACER: Placer County Air Quality Management District Drycleaner Facility Listing
A listing of drycleaner facility locations, for the Placer County Air Quality Management District.

Date of Government Version: 05/15/2023
Date Data Arrived at EDR: 05/17/2023
Date Made Active in Reports: 08/14/2023
Number of Days to Update: 89

Source: Placer County Air Quality Management District
Telephone: 530-745-2335
Last EDR Contact: 08/21/2024
Next Scheduled EDR Contact: 09/11/2023
Data Release Frequency: Varies

DRYCLEAN SACRAMENTO: Sacramento Metropolitan Air Quality Management DistrictDrycleaner Facility Listing
A listing of drycleaner facility locations, for the Sacramento Metropolitan Air Quality Management District.

Date of Government Version: 09/03/2024
Date Data Arrived at EDR: 09/05/2024
Date Made Active in Reports: 11/13/2024
Number of Days to Update: 69

Source: Sacramento Metropolitan Air Quality Management District
Telephone: 916-874-3958
Last EDR Contact: 05/02/2025
Next Scheduled EDR Contact: 09/11/2023
Data Release Frequency: Varies

DRYCLEAN IMPERIAL: Imperial County Air Pollution Control District Drycleaner Facility Listing
A listing of drycleaner facility locations, for the Imperial County Air Pollution Control District

Date of Government Version: 10/02/2024
Date Data Arrived at EDR: 10/03/2024
Date Made Active in Reports: 12/20/2024
Number of Days to Update: 78

Source: Imperial County Air Pollution Control District
Telephone: 442-265-1800
Last EDR Contact: 05/02/2025
Next Scheduled EDR Contact: 09/11/2023
Data Release Frequency: Varies

DRYCLEAN SAN LUIS OB: San Luis Obispo County Air Pollution Control District Drycleaner Facility Listing
A listing of drycleaner facility locations, for the San Luis Obispo County Air Pollution Control District.

Date of Government Version: 01/03/2024
Date Data Arrived at EDR: 01/04/2024
Date Made Active in Reports: 03/20/2024
Number of Days to Update: 76

Source: San Luis Obispo County Air Pollution Control District
Telephone: 805-781-5756
Last EDR Contact: 05/02/2025
Next Scheduled EDR Contact: 09/11/2023
Data Release Frequency: Varies

DRYCLEAN SHASTA: Shasta County Air Quality Management District District Drycleaner Facility Listing
A listing of drycleaner facility locations, for the Shasta County Air Quality Management District.

Date of Government Version: 08/29/2024
Date Data Arrived at EDR: 09/05/2024
Date Made Active in Reports: 11/13/2024
Number of Days to Update: 69
Source: Shasta County Air Quality Management District
Telephone: 530-225-5674
Last EDR Contact: 05/02/2025
Next Scheduled EDR Contact: 09/11/2023
Data Release Frequency: Varies

DRYCLEAN FEATHER RVR: Feather River Air Quality Management District Drycleaner Facility Listing
A listing of drycleaner facility locations, for the Feather River Air Quality Management District.

Date of Government Version: 03/08/2023
Date Data Arrived at EDR: 03/09/2023
Date Made Active in Reports: 06/05/2023
Number of Days to Update: 88
Source: Feather River Air Quality Management District
Telephone: 530-634-7659
Last EDR Contact: 05/02/2025
Next Scheduled EDR Contact: 09/11/2023
Data Release Frequency: Varies

DRYCLEAN VENTURA: Drycleaner Facility Listing
A listing of drycleaner facility locations, for the Ventura County Air Pollution Control District.

Date of Government Version: 08/26/2024
Date Data Arrived at EDR: 08/28/2024
Date Made Active in Reports: 11/14/2024
Number of Days to Update: 78
Source: Ventura County Air Pollution Control District
Telephone: 805-645-1421
Last EDR Contact: 05/02/2025
Next Scheduled EDR Contact: 09/11/2023
Data Release Frequency: Varies

DRYCLEANERS: Cleaner Facilities
A list of drycleaner related facilities that have EPA ID numbers. These are facilities with certain SIC codes: power laundries, family and commercial; garment pressing and cleaner's agents; linen supply; coin-operated laundries and cleaning; drycleaning plants, except rugs; carpet and upholster cleaning; industrial launderers; laundry and garment services.

Date of Government Version: 02/20/2025
Date Data Arrived at EDR: 02/26/2025
Date Made Active in Reports: 03/28/2025
Number of Days to Update: 30
Source: Department of Toxic Substance Control
Telephone: 916-327-4498
Last EDR Contact: 02/19/2025
Next Scheduled EDR Contact: 06/09/2025
Data Release Frequency: Annually

DRYCLEAN EAST KERN: Eastern Kern Air Pollution Control District District Drycleaner Facility Listing
A listing of drycleaner facility locations, for the Eastern Kern Air Pollution Control District.

Date of Government Version: 08/21/2024
Date Data Arrived at EDR: 08/22/2024
Date Made Active in Reports: 11/05/2024
Number of Days to Update: 75
Source: Eastern Kern Air Pollution Control District
Telephone: 661-862-9684
Last EDR Contact: 05/02/2025
Next Scheduled EDR Contact: 09/11/2023
Data Release Frequency: Varies

DRYCLEAN SAN JOAQUIN: San Joaquin Valley Air Pollution Control District District Drycleaner Facility Listing
A listing of drycleaner facility locations, for the San Joaquin Valley Air Pollution Control District.

Date of Government Version: 08/22/2024
Date Data Arrived at EDR: 08/22/2024
Date Made Active in Reports: 11/05/2024
Number of Days to Update: 75
Source: San Joaquin Valley Air Pollution Control District
Telephone: 559-230-6001
Last EDR Contact: 05/02/2025
Next Scheduled EDR Contact: 09/11/2023
Data Release Frequency: Varies

DRYCLEAN GLENN: Glenn County Air Pollution Control District Drycleaner Facility Listing
A listing of drycleaner facility locations, for the Glenn County Air Pollution Control District.

Date of Government Version: 08/26/2024
Date Data Arrived at EDR: 08/28/2024
Date Made Active in Reports: 11/13/2024
Number of Days to Update: 77

Source: Glenn County Air Pollution Control District
Telephone: 530-934-6500
Last EDR Contact: 05/02/2025
Next Scheduled EDR Contact: 09/11/2023
Data Release Frequency: Varies

DRYCLEAN BUTTE: Butte County Air Quality Management DistrictDrycleaner Facility Listing
Butte County Air Quality Management DistrictDrycleaner Facility Listing.

Date of Government Version: 09/10/2024
Date Data Arrived at EDR: 09/11/2024
Date Made Active in Reports: 11/25/2024
Number of Days to Update: 75

Source: Butte County Air Quality Management District
Telephone: 530-332-9400
Last EDR Contact: 05/02/2025
Next Scheduled EDR Contact: 09/11/2023
Data Release Frequency: Varies

EMI: Emissions Inventory Data
Toxics and criteria pollutant emissions data collected by the ARB and local air pollution agencies.

Date of Government Version: 12/31/2022
Date Data Arrived at EDR: 06/11/2024
Date Made Active in Reports: 09/03/2024
Number of Days to Update: 84

Source: California Air Resources Board
Telephone: 916-322-2990
Last EDR Contact: 03/11/2025
Next Scheduled EDR Contact: 06/23/2025
Data Release Frequency: Varies

ENF: Enforcement Action Listing
A listing of Water Board Enforcement Actions. Formal is everything except Oral/Verbal Communication, Notice of Violation, Expedited Payment Letter, and Staff Enforcement Letter.

Date of Government Version: 01/13/2025
Date Data Arrived at EDR: 01/14/2025
Date Made Active in Reports: 03/28/2025
Number of Days to Update: 73

Source: State Water Resoruces Control Board
Telephone: 916-445-9379
Last EDR Contact: 04/15/2025
Next Scheduled EDR Contact: 07/28/2025
Data Release Frequency: Varies

FIN ASSURANCE 1: Financial Assurance Information Listing
Financial Assurance information

Date of Government Version: 01/09/2025
Date Data Arrived at EDR: 01/14/2025
Date Made Active in Reports: 03/28/2025
Number of Days to Update: 73

Source: Department of Toxic Substances Control
Telephone: 916-255-3628
Last EDR Contact: 04/09/2025
Next Scheduled EDR Contact: 07/28/2025
Data Release Frequency: Varies

FIN ASSURANCE 2: Financial Assurance Information Listing
A listing of financial assurance information for solid waste facilities. Financial assurance is intended to ensure that resources are available to pay for the cost of closure, post-closure care, and corrective measures if the owner or operator of a regulated facility is unable or unwilling to pay.

Date of Government Version: 01/31/2025
Date Data Arrived at EDR: 02/13/2025
Date Made Active in Reports: 05/05/2025
Number of Days to Update: 81

Source: California Integrated Waste Management Board
Telephone: 916-341-6066
Last EDR Contact: 04/30/2025
Next Scheduled EDR Contact: 08/18/2025
Data Release Frequency: Varies

ICE: Inspection, Compliance and Enforcement
Contains data pertaining to the Permitted Facilities with Inspections / Enforcements sites tracked in Envirostor.

Date of Government Version: 02/10/2025
Date Data Arrived at EDR: 02/11/2025
Date Made Active in Reports: 04/28/2025
Number of Days to Update: 76

Source: Department of Toxic Subsances Control
Telephone: 877-786-9427
Last EDR Contact: 05/13/2025
Next Scheduled EDR Contact: 08/25/2025
Data Release Frequency: Quarterly

HIST CORTESE: Hazardous Waste & Substance Site List

The sites for the list are designated by the State Water Resource Control Board [LUST], the Integrated Waste Board [SWF/LS], and the Department of Toxic Substances Control [CALSITES]. This listing is no longer updated by the state agency.

Date of Government Version: 04/01/2001
Date Data Arrived at EDR: 01/22/2009
Date Made Active in Reports: 04/08/2009
Number of Days to Update: 76

Source: Department of Toxic Substances Control
Telephone: 916-323-3400
Last EDR Contact: 01/22/2009
Next Scheduled EDR Contact: N/A
Data Release Frequency: No Update Planned

HWP: EnviroStor Permitted Facilities Listing

Detailed information on permitted hazardous waste facilities and corrective action ("cleanups") tracked in EnviroStor.

Date of Government Version: 02/10/2025
Date Data Arrived at EDR: 02/11/2025
Date Made Active in Reports: 04/28/2025
Number of Days to Update: 76

Source: Department of Toxic Substances Control
Telephone: 916-323-3400
Last EDR Contact: 05/13/2025
Next Scheduled EDR Contact: 08/25/2025
Data Release Frequency: Quarterly

HWT: Registered Hazardous Waste Transporter Database

A listing of hazardous waste transporters. In California, unless specifically exempted, it is unlawful for any person to transport hazardous wastes unless the person holds a valid registration issued by DTSC. A hazardous waste transporter registration is valid for one year and is assigned a unique registration number.

Date of Government Version: 12/27/2024
Date Data Arrived at EDR: 12/27/2024
Date Made Active in Reports: 03/13/2025
Number of Days to Update: 76

Source: Department of Toxic Substances Control
Telephone: 916-440-7145
Last EDR Contact: 04/01/2025
Next Scheduled EDR Contact: 07/14/2025
Data Release Frequency: Quarterly

HWTS: Hazardous Waste Tracking System

DTSC maintains the Hazardous Waste Tracking System that stores ID number information since the early 1980s and manifest data since 1993. The system collects both manifest copies from the generator and destination facility.

Date of Government Version: 07/19/2024
Date Data Arrived at EDR: 07/30/2024
Date Made Active in Reports: 08/28/2024
Number of Days to Update: 29

Source: Department of Toxic Substances Control
Telephone: 916-324-2444
Last EDR Contact: 03/31/2025
Next Scheduled EDR Contact: 07/14/2025
Data Release Frequency: Varies

HAZNET: Facility and Manifest Data

Facility and Manifest Data. The data is extracted from the copies of hazardous waste manifests received each year by the DTSC. The annual volume of manifests is typically 700,000 - 1,000,000 annually, representing approximately 350,000 - 500,000 shipments. Data are from the manifests submitted without correction, and therefore many contain some invalid values for data elements such as generator ID, TSD ID, waste category, and disposal method. This database begins with calendar year 1993.

Date of Government Version: 12/31/2024
Date Data Arrived at EDR: 01/03/2025
Date Made Active in Reports: 03/19/2025
Number of Days to Update: 75

Source: California Environmental Protection Agency
Telephone: 916-255-1136
Last EDR Contact: 04/01/2025
Next Scheduled EDR Contact: 07/14/2025
Data Release Frequency: Annually

MINES: Mines Site Location Listing

A listing of mine site locations from the Office of Mine Reclamation.

Date of Government Version: 12/02/2024
Date Data Arrived at EDR: 12/03/2024
Date Made Active in Reports: 02/24/2025
Number of Days to Update: 83

Source: Department of Conservation
Telephone: 916-322-1080
Last EDR Contact: 03/04/2025
Next Scheduled EDR Contact: 06/16/2025
Data Release Frequency: Quarterly

MWMP: Medical Waste Management Program Listing

The Medical Waste Management Program (MWMP) ensures the proper handling and disposal of medical waste by permitting and inspecting medical waste Offsite Treatment Facilities (PDF) and Transfer Stations (PDF) throughout the state. MWMP also oversees all Medical Waste Transporters.

Date of Government Version: 01/02/2025
Date Data Arrived at EDR: 02/25/2025
Date Made Active in Reports: 05/07/2025
Number of Days to Update: 71

Source: Department of Public Health
Telephone: 916-558-1784
Last EDR Contact: 02/25/2025
Next Scheduled EDR Contact: 06/09/2025
Data Release Frequency: Varies

NPDES: NPDES Permits Listing

A listing of NPDES permits, including stormwater.

Date of Government Version: 02/03/2025
Date Data Arrived at EDR: 02/04/2025
Date Made Active in Reports: 04/18/2025
Number of Days to Update: 73

Source: State Water Resources Control Board
Telephone: 916-445-9379
Last EDR Contact: 05/06/2025
Next Scheduled EDR Contact: 08/18/2025
Data Release Frequency: Quarterly

PEST LIC: Pesticide Regulation Licenses Listing

A listing of licenses and certificates issued by the Department of Pesticide Regulation. The DPR issues licenses and/or certificates to: Persons and businesses that apply or sell pesticides; Pest control dealers and brokers; Persons who advise on agricultural pesticide applications.

Date of Government Version: 02/24/2025
Date Data Arrived at EDR: 02/25/2025
Date Made Active in Reports: 05/07/2025
Number of Days to Update: 71

Source: Department of Pesticide Regulation
Telephone: 916-445-4038
Last EDR Contact: 02/25/2025
Next Scheduled EDR Contact: 06/09/2025
Data Release Frequency: Quarterly

PROC: Certified Processors Database

A listing of certified processors.

Date of Government Version: 12/02/2024
Date Data Arrived at EDR: 12/03/2024
Date Made Active in Reports: 02/24/2025
Number of Days to Update: 83

Source: Department of Conservation
Telephone: 916-323-3836
Last EDR Contact: 03/04/2025
Next Scheduled EDR Contact: 06/16/2025
Data Release Frequency: Quarterly

NOTIFY 65: Proposition 65 Records

Listings of all Proposition 65 incidents reported to counties by the State Water Resources Control Board and the Regional Water Quality Control Board. This database is no longer updated by the reporting agency.

Date of Government Version: 09/05/2024
Date Data Arrived at EDR: 09/06/2024
Date Made Active in Reports: 11/13/2024
Number of Days to Update: 68

Source: State Water Resources Control Board
Telephone: 916-445-3846
Last EDR Contact: 03/05/2025
Next Scheduled EDR Contact: 06/23/2025
Data Release Frequency: No Update Planned

SAN JOSE HAZMAT: Hazardous Material Facilities

Hazardous material facilities, including underground storage tank sites.

Date of Government Version: 11/03/2020
Date Data Arrived at EDR: 11/05/2020
Date Made Active in Reports: 01/26/2021
Number of Days to Update: 82

Source: City of San Jose Fire Department
Telephone: 408-535-7694
Last EDR Contact: 04/23/2025
Next Scheduled EDR Contact: 08/11/2025
Data Release Frequency: Annually

GOVERNMENT RECORDS SEARCHED / DATA CURRENCY TRACKING

UIC: UIC Listing
A listing of wells identified as underground injection wells, in the California Oil and Gas Wells database.

Date of Government Version: 12/02/2024
Date Data Arrived at EDR: 12/03/2024
Date Made Active in Reports: 02/25/2025
Number of Days to Update: 84
Source: Deaprtment of Conservation
Telephone: 916-445-2408
Last EDR Contact: 03/04/2025
Next Scheduled EDR Contact: 06/16/2025
Data Release Frequency: Varies

UIC GEO: Underground Injection Control Sites (GEOTRACKER)
Underground control injection sites

Date of Government Version: 02/24/2025
Date Data Arrived at EDR: 02/24/2025
Date Made Active in Reports: 02/26/2025
Number of Days to Update: 2
Source: State Water Resource Control Board
Telephone: 866-480-1028
Last EDR Contact: 02/24/2025
Next Scheduled EDR Contact: 06/16/2025
Data Release Frequency: Varies

WASTEWATER PITS: Oil Wastewater Pits Listing
Water officials discovered that oil producers have been dumping chemical-laden wastewater into hundreds of unlined pits that are operating without proper permits. Inspections completed by the Central Valley Regional Water Quality Control Board revealed the existence of previously unidentified waste sites. The water boards review found that more than one-third of the region's active disposal pits are operating without permission.

Date of Government Version: 02/11/2021
Date Data Arrived at EDR: 07/01/2021
Date Made Active in Reports: 09/29/2021
Number of Days to Update: 90
Source: RWQCB, Central Valley Region
Telephone: 559-445-5577
Last EDR Contact: 04/03/2025
Next Scheduled EDR Contact: 07/14/2025
Data Release Frequency: Varies

WDS: Waste Discharge System
Sites which have been issued waste discharge requirements.

Date of Government Version: 06/19/2007
Date Data Arrived at EDR: 06/20/2007
Date Made Active in Reports: 06/29/2007
Number of Days to Update: 9
Source: State Water Resources Control Board
Telephone: 916-341-5227
Last EDR Contact: 05/07/2025
Next Scheduled EDR Contact: 08/25/2025
Data Release Frequency: No Update Planned

WIP: Well Investigation Program Case List
Well Investigation Program case in the San Gabriel and San Fernando Valley area.

Date of Government Version: 07/03/2009
Date Data Arrived at EDR: 07/21/2009
Date Made Active in Reports: 08/03/2009
Number of Days to Update: 13
Source: Los Angeles Water Quality Control Board
Telephone: 213-576-6726
Last EDR Contact: 03/12/2025
Next Scheduled EDR Contact: 06/30/2025
Data Release Frequency: No Update Planned

MILITARY PRIV SITES: Military Privatized Sites (GEOTRACKER)
Military privatized sites

Date of Government Version: 02/24/2025
Date Data Arrived at EDR: 02/24/2025
Date Made Active in Reports: 02/26/2025
Number of Days to Update: 2
Source: State Water Resources Control Board
Telephone: 866-480-1028
Last EDR Contact: 02/24/2025
Next Scheduled EDR Contact: 06/16/2025
Data Release Frequency: Varies

PROJECT: Project Sites (GEOTRACKER)
Projects sites

Date of Government Version: 02/24/2025
Date Data Arrived at EDR: 02/24/2025
Date Made Active in Reports: 02/26/2025
Number of Days to Update: 2

Source: State Water Resources Control Board
Telephone: 866-480-1028
Last EDR Contact: 02/24/2025
Next Scheduled EDR Contact: 06/16/2025
Data Release Frequency: Varies

WDR: Waste Discharge Requirements Listing

In general, the Waste Discharge Requirements (WDRs) Program (sometimes also referred to as the "Non Chapter 15 (Non 15) Program") regulates point discharges that are exempt pursuant to Subsection 20090 of Title 27 and not subject to the Federal Water Pollution Control Act. Exemptions from Title 27 may be granted for nine categories of discharges (e.g., sewage, wastewater, etc.) that meet, and continue to meet, the preconditions listed for each specific exemption. The scope of the WDRs Program also includes the discharge of wastes classified as inert, pursuant to section 20230 of Title 27.

Date of Government Version: 12/02/2024
Date Data Arrived at EDR: 12/03/2024
Date Made Active in Reports: 02/25/2025
Number of Days to Update: 84

Source: State Water Resources Control Board
Telephone: 916-341-5810
Last EDR Contact: 03/04/2025
Next Scheduled EDR Contact: 06/16/2025
Data Release Frequency: Quarterly

CIWQS: California Integrated Water Quality System

The California Integrated Water Quality System (CIWQS) is a computer system used by the State and Regional Water Quality Control Boards to track information about places of environmental interest, manage permits and other orders, track inspections, and manage violations and enforcement activities.

Date of Government Version: 05/06/2025
Date Data Arrived at EDR: 05/06/2025
Date Made Active in Reports: 05/07/2025
Number of Days to Update: 1

Source: State Water Resources Control Board
Telephone: 866-794-4977
Last EDR Contact: 05/06/2025
Next Scheduled EDR Contact: 06/09/2025
Data Release Frequency: Varies

CERS: CalEPA Regulated Site Portal Data

The CalEPA Regulated Site Portal database combines data about environmentally regulated sites and facilities in California into a single database. It combines data from a variety of state and federal databases, and provides an overview of regulated activities across the spectrum of environmental programs for any given location in California. These activities include hazardous materials and waste, state and federal cleanups, impacted ground and surface waters, and toxic materials

Date of Government Version: 01/12/2025
Date Data Arrived at EDR: 01/14/2025
Date Made Active in Reports: 03/28/2025
Number of Days to Update: 73

Source: California Environmental Protection Agency
Telephone: 916-323-2514
Last EDR Contact: 04/15/2025
Next Scheduled EDR Contact: 07/28/2025
Data Release Frequency: Varies

NON-CASE INFO: Non-Case Information Sites (GEOTRACKER)

Non-Case Information sites

Date of Government Version: 02/24/2025
Date Data Arrived at EDR: 02/24/2025
Date Made Active in Reports: 02/26/2025
Number of Days to Update: 2

Source: State Water Resources Control Board
Telephone: 866-480-1028
Last EDR Contact: 02/24/2025
Next Scheduled EDR Contact: 06/16/2025
Data Release Frequency: Varies

OTHER OIL GAS: Other Oil & Gas Projects Sites (GEOTRACKER)

Other Oil & Gas Projects sites

Date of Government Version: 02/24/2025
Date Data Arrived at EDR: 02/24/2025
Date Made Active in Reports: 02/26/2025
Number of Days to Update: 2

Source: State Water Resources Control Board
Telephone: 866-480-1028
Last EDR Contact: 02/24/2025
Next Scheduled EDR Contact: 06/16/2025
Data Release Frequency: Varies

PROD WATER PONDS: Produced Water Ponds Sites (GEOTRACKER)
Produced water ponds sites

Date of Government Version: 02/24/2025
Date Data Arrived at EDR: 02/24/2025
Date Made Active in Reports: 02/26/2025
Number of Days to Update: 2

Source: State Water Resources Control Board
Telephone: 866-480-1028
Last EDR Contact: 02/24/2025
Next Scheduled EDR Contact: 06/16/2025
Data Release Frequency: Varies

SAMPLING POINT: Sampling Point ? Public Sites (GEOTRACKER)
Sampling point - public sites

Date of Government Version: 02/24/2025
Date Data Arrived at EDR: 02/24/2025
Date Made Active in Reports: 02/26/2025
Number of Days to Update: 2

Source: State Water Resources Control Board
Telephone: 866-480-1028
Last EDR Contact: 02/24/2025
Next Scheduled EDR Contact: 06/16/2025
Data Release Frequency: Varies

WELL STIM PROJ: Well Stimulation Project (GEOTRACKER)
Includes areas of groundwater monitoring plans, a depiction of the monitoring network, and the facilities, boundaries, and subsurface characteristics of the oilfield and the features (oil and gas wells, produced water ponds, UIC wells, water supply wells, etc?) being monitored

Date of Government Version: 02/24/2025
Date Data Arrived at EDR: 02/24/2025
Date Made Active in Reports: 02/26/2025
Number of Days to Update: 2

Source: State Water Resources Control Board
Telephone: 866-480-1028
Last EDR Contact: 02/24/2025
Next Scheduled EDR Contact: 06/16/2025
Data Release Frequency: Varies

EDR HIGH RISK HISTORICAL RECORDS

EDR Exclusive Records

EDR MGP: EDR Proprietary Manufactured Gas Plants
The EDR Proprietary Manufactured Gas Plant Database includes records of coal gas plants (manufactured gas plants) compiled by EDR's researchers. Manufactured gas sites were used in the United States from the 1800's to 1950's to produce a gas that could be distributed and used as fuel. These plants used whale oil, rosin, coal, or a mixture of coal, oil, and water that also produced a significant amount of waste. Many of the byproducts of the gas production, such as coal tar (oily waste containing volatile and non-volatile chemicals), sludges, oils and other compounds are potentially hazardous to human health and the environment. The byproduct from this process was frequently disposed of directly at the plant site and can remain or spread slowly, serving as a continuous source of soil and groundwater contamination.

Date of Government Version: N/A
Date Data Arrived at EDR: N/A
Date Made Active in Reports: N/A
Number of Days to Update: N/A

Source: EDR, Inc.
Telephone: N/A
Last EDR Contact: N/A
Next Scheduled EDR Contact: N/A
Data Release Frequency: No Update Planned

EDR Hist Auto: EDR Exclusive Historical Auto Stations
EDR has searched selected national collections of business directories and has collected listings of potential gas station/filling station/service station sites that were available to EDR researchers. EDR's review was limited to those categories of sources that might, in EDR's opinion, include gas station/filling station/service station establishments. The categories reviewed included, but were not limited to gas, gas station, gasoline station, filling station, auto, automobile repair, auto service station, service station, etc. This database falls within a category of information EDR classifies as "High Risk Historical Records", or HRHR. EDR's HRHR effort presents unique and sometimes proprietary data about past sites and operations that typically create environmental concerns, but may not show up in current government records searches.

Date of Government Version: N/A
Date Data Arrived at EDR: N/A
Date Made Active in Reports: N/A
Number of Days to Update: N/A

Source: EDR, Inc.
Telephone: N/A
Last EDR Contact: N/A
Next Scheduled EDR Contact: N/A
Data Release Frequency: Varies

EDR Hist Cleaner: EDR Exclusive Historical Cleaners

EDR has searched selected national collections of business directories and has collected listings of potential dry cleaner sites that were available to EDR researchers. EDR's review was limited to those categories of sources that might, in EDR's opinion, include dry cleaning establishments. The categories reviewed included, but were not limited to dry cleaners, cleaners, laundry, laundromat, cleaning/laundry, wash & dry etc. This database falls within a category of information EDR classifies as "High Risk Historical Records", or HRHR. EDR's HRHR effort presents unique and sometimes proprietary data about past sites and operations that typically create environmental concerns, but may not show up in current government records searches.

Date of Government Version: N/A
Date Data Arrived at EDR: N/A
Date Made Active in Reports: N/A
Number of Days to Update: N/A

Source: EDR, Inc.
Telephone: N/A
Last EDR Contact: N/A
Next Scheduled EDR Contact: N/A
Data Release Frequency: Varies

EDR RECOVERED GOVERNMENT ARCHIVES

Exclusive Recovered Govt. Archives

RGA LF: Recovered Government Archive Solid Waste Facilities List

The EDR Recovered Government Archive Landfill database provides a list of landfills derived from historical databases and includes many records that no longer appear in current government lists. Compiled from Records formerly available from the Department of Resources Recycling and Recovery in California.

Date of Government Version: N/A
Date Data Arrived at EDR: 07/01/2013
Date Made Active in Reports: 01/13/2014
Number of Days to Update: 196

Source: Department of Resources Recycling and Recovery
Telephone: N/A
Last EDR Contact: 06/01/2012
Next Scheduled EDR Contact: N/A
Data Release Frequency: Varies

RGA LUST: Recovered Government Archive Leaking Underground Storage Tank

The EDR Recovered Government Archive Leaking Underground Storage Tank database provides a list of LUST incidents derived from historical databases and includes many records that no longer appear in current government lists. Compiled from Records formerly available from the State Water Resources Control Board in California.

Date of Government Version: N/A
Date Data Arrived at EDR: 07/01/2013
Date Made Active in Reports: 12/30/2013
Number of Days to Update: 182

Source: State Water Resources Control Board
Telephone: N/A
Last EDR Contact: 06/01/2012
Next Scheduled EDR Contact: N/A
Data Release Frequency: Varies

COUNTY RECORDS

ALAMEDA COUNTY:

CS ALAMEDA: Contaminated Sites

A listing of contaminated sites overseen by the Toxic Release Program (oil and groundwater contamination from chemical releases and spills) and the Leaking Underground Storage Tank Program (soil and ground water contamination from leaking petroleum USTs).

Date of Government Version: 01/09/2019
Date Data Arrived at EDR: 01/11/2019
Date Made Active in Reports: 03/05/2019
Number of Days to Update: 53

Source: Alameda County Environmental Health Services
Telephone: 510-567-6700
Last EDR Contact: 03/26/2025
Next Scheduled EDR Contact: 07/14/2025
Data Release Frequency: Semi-Annually

UST ALAMEDA: Underground Tanks

Underground storage tank sites located in Alameda county.

Date of Government Version: 12/26/2023
Date Data Arrived at EDR: 12/26/2023
Date Made Active in Reports: 03/19/2024
Number of Days to Update: 84

Source: Alameda County Environmental Health Services
Telephone: 510-567-6700
Last EDR Contact: 03/26/2025
Next Scheduled EDR Contact: 07/14/2025
Data Release Frequency: Semi-Annually

AMADOR COUNTY:

CUPA AMADOR: CUPA Facility List
Cupa Facility List

Date of Government Version: 04/27/2023
Date Data Arrived at EDR: 04/27/2023
Date Made Active in Reports: 07/13/2023
Number of Days to Update: 77

Source: Amador County Environmental Health
Telephone: 209-223-6439
Last EDR Contact: 04/23/2025
Next Scheduled EDR Contact: 08/11/2025
Data Release Frequency: Varies

BUTTE COUNTY:

CUPA BUTTE: CUPA Facility Listing
Cupa facility list.

Date of Government Version: 04/21/2017
Date Data Arrived at EDR: 04/25/2017
Date Made Active in Reports: 08/09/2017
Number of Days to Update: 106

Source: Public Health Department
Telephone: 530-538-7149
Last EDR Contact: 03/26/2025
Next Scheduled EDR Contact: 07/14/2025
Data Release Frequency: No Update Planned

CALVERAS COUNTY:

CUPA CALVERAS: CUPA Facility Listing
Cupa Facility Listing

Date of Government Version: 12/16/2024
Date Data Arrived at EDR: 12/18/2024
Date Made Active in Reports: 03/05/2025
Number of Days to Update: 77

Source: Calveras County Environmental Health
Telephone: 209-754-6399
Last EDR Contact: 03/12/2025
Next Scheduled EDR Contact: 06/30/2025
Data Release Frequency: Quarterly

COLUSA COUNTY:

CUPA COLUSA: CUPA Facility List
Cupa facility list.

Date of Government Version: 04/06/2020
Date Data Arrived at EDR: 04/23/2020
Date Made Active in Reports: 07/10/2020
Number of Days to Update: 78

Source: Health & Human Services
Telephone: 530-458-0396
Last EDR Contact: 04/23/2025
Next Scheduled EDR Contact: 08/11/2025
Data Release Frequency: Semi-Annually

CONTRA COSTA COUNTY:

SL CONTRA COSTA: Site List
List includes sites from the underground tank, hazardous waste generator and business plan/2185 programs.

Date of Government Version: 01/16/2025
Date Data Arrived at EDR: 01/22/2025
Date Made Active in Reports: 04/03/2025
Number of Days to Update: 71

Source: Contra Costa Health Services Department
Telephone: 925-646-2286
Last EDR Contact: 04/16/2025
Next Scheduled EDR Contact: 08/04/2025
Data Release Frequency: Semi-Annually

DEL NORTE COUNTY:

CUPA DEL NORTE: CUPA Facility List
Cupa Facility list

Date of Government Version: 02/05/2025
Date Data Arrived at EDR: 02/12/2025
Date Made Active in Reports: 05/02/2025
Number of Days to Update: 79

Source: Del Norte County Environmental Health Division
Telephone: 707-465-0426
Last EDR Contact: 04/16/2025
Next Scheduled EDR Contact: 08/04/2025
Data Release Frequency: Varies

EL DORADO COUNTY:

CUPA EL DORADO: CUPA Facility List
CUPA facility list.

Date of Government Version: 08/08/2022
Date Data Arrived at EDR: 08/09/2022
Date Made Active in Reports: 09/01/2022
Number of Days to Update: 23

Source: El Dorado County Environmental Management Department
Telephone: 530-621-6623
Last EDR Contact: 04/16/2025
Next Scheduled EDR Contact: 08/04/2025
Data Release Frequency: Varies

FRESNO COUNTY:

CUPA FRESNO: CUPA Resources List
Certified Unified Program Agency. CUPA's are responsible for implementing a unified hazardous materials and hazardous waste management regulatory program. The agency provides oversight of businesses that deal with hazardous materials, operate underground storage tanks or aboveground storage tanks.

Date of Government Version: 06/28/2021
Date Data Arrived at EDR: 12/21/2021
Date Made Active in Reports: 03/03/2022
Number of Days to Update: 72

Source: Dept. of Community Health
Telephone: 559-445-3271
Last EDR Contact: 03/19/2025
Next Scheduled EDR Contact: 07/07/2025
Data Release Frequency: Semi-Annually

GLENN COUNTY:

CUPA GLENN: CUPA Facility List
Cupa facility list

Date of Government Version: 01/22/2018
Date Data Arrived at EDR: 01/24/2018
Date Made Active in Reports: 03/14/2018
Number of Days to Update: 49

Source: Glenn County Air Pollution Control District
Telephone: 830-934-6500
Last EDR Contact: 04/09/2025
Next Scheduled EDR Contact: 07/28/2025
Data Release Frequency: No Update Planned

HUMBOLDT COUNTY:

CUPA HUMBOLDT: CUPA Facility List
CUPA facility list.

Date of Government Version: 08/12/2021
Date Data Arrived at EDR: 08/12/2021
Date Made Active in Reports: 11/08/2021
Number of Days to Update: 88

Source: Humboldt County Environmental Health
Telephone: N/A
Last EDR Contact: 05/07/2025
Next Scheduled EDR Contact: 08/25/2025
Data Release Frequency: Semi-Annually

IMPERIAL COUNTY:

CUPA IMPERIAL: CUPA Facility List
Cupa facility list.

Date of Government Version: 01/09/2025
Date Data Arrived at EDR: 01/14/2025
Date Made Active in Reports: 03/28/2025
Number of Days to Update: 73

Source: San Diego Border Field Office
Telephone: 760-339-2777
Last EDR Contact: 04/09/2025
Next Scheduled EDR Contact: 07/28/2025
Data Release Frequency: Varies

INYO COUNTY:

CUPA INYO: CUPA Facility List
Cupa facility list.

Date of Government Version: 04/02/2018
Date Data Arrived at EDR: 04/03/2018
Date Made Active in Reports: 06/14/2018
Number of Days to Update: 72

Source: Inyo County Environmental Health Services
Telephone: 760-878-0238
Last EDR Contact: 05/07/2025
Next Scheduled EDR Contact: 08/25/2025
Data Release Frequency: Varies

KERN COUNTY:

CUPA KERN: CUPA Facility List
A listing of sites included in the Kern County Hazardous Material Business Plan.

Date of Government Version: 01/27/2025
Date Data Arrived at EDR: 01/29/2025
Date Made Active in Reports: 01/31/2025
Number of Days to Update: 2

Source: Kern County Public Health
Telephone: 661-321-3000
Last EDR Contact: 04/23/2025
Next Scheduled EDR Contact: 08/11/2025
Data Release Frequency: Varies

UST KERN: Underground Storage Tank Sites & Tank Listing
Kern County Sites and Tanks Listing.

Date of Government Version: 01/27/2025
Date Data Arrived at EDR: 01/29/2025
Date Made Active in Reports: 01/31/2025
Number of Days to Update: 2

Source: Kern County Environment Health Services Department
Telephone: 661-862-8700
Last EDR Contact: 04/23/2025
Next Scheduled EDR Contact: 08/11/2025
Data Release Frequency: Quarterly

KINGS COUNTY:

CUPA KINGS: CUPA Facility List
A listing of sites included in the county's Certified Unified Program Agency database. California's Secretary for Environmental Protection established the unified hazardous materials and hazardous waste regulatory program as required by chapter 6.11 of the California Health and Safety Code. The Unified Program consolidates the administration, permits, inspections, and enforcement activities.

Date of Government Version: 12/03/2020
Date Data Arrived at EDR: 01/26/2021
Date Made Active in Reports: 04/14/2021
Number of Days to Update: 78

Source: Kings County Department of Public Health
Telephone: 559-584-1411
Last EDR Contact: 05/07/2025
Next Scheduled EDR Contact: 08/25/2025
Data Release Frequency: Varies

LAKE COUNTY:

CUPA LAKE: CUPA Facility List
Cupa facility list

Date of Government Version: 01/28/2025
Date Data Arrived at EDR: 01/29/2025
Date Made Active in Reports: 04/15/2025
Number of Days to Update: 76

Source: Lake County Environmental Health
Telephone: 707-263-1164
Last EDR Contact: 04/02/2025
Next Scheduled EDR Contact: 07/21/2025
Data Release Frequency: Varies

LASSEN COUNTY:

CUPA LASSEN: CUPA Facility List
Cupa facility list

Date of Government Version: 07/31/2020
Date Data Arrived at EDR: 08/21/2020
Date Made Active in Reports: 11/09/2020
Number of Days to Update: 80

Source: Lassen County Environmental Health
Telephone: 530-251-8528
Last EDR Contact: 04/09/2025
Next Scheduled EDR Contact: 07/28/2025
Data Release Frequency: Varies

LOS ANGELES COUNTY:

AOCONCERN: Key Areas of Concerns in Los Angeles County
San Gabriel Valley areas where VOC contamination is at or above the MCL as designated by region 9 EPA office. Date of Government Version: 3/30/2009 Exide Site area is a cleanup plan of lead-impacted soil surrounding the former Exide Facility as designated by the DTSC. Date of Government Version: 7/17/2017

Date of Government Version: 03/30/2009
Date Data Arrived at EDR: 03/31/2009
Date Made Active in Reports: 10/23/2009
Number of Days to Update: 206

Source: N/A
Telephone: N/A
Last EDR Contact: 03/05/2025
Next Scheduled EDR Contact: 06/23/2025
Data Release Frequency: No Update Planned

HMS LOS ANGELES: HMS: Street Number List
Industrial Waste and Underground Storage Tank Sites.

Date of Government Version: 01/21/2025
Date Data Arrived at EDR: 01/23/2025
Date Made Active in Reports: 04/03/2025
Number of Days to Update: 70

Source: Department of Public Works
Telephone: 626-458-3517
Last EDR Contact: 04/09/2025
Next Scheduled EDR Contact: 07/14/2025
Data Release Frequency: Semi-Annually

LF LOS ANGELES: List of Solid Waste Facilities
Solid Waste Facilities in Los Angeles County.

Date of Government Version: 01/06/2025
Date Data Arrived at EDR: 01/07/2025
Date Made Active in Reports: 03/19/2025
Number of Days to Update: 71

Source: La County Department of Public Works
Telephone: 818-458-5185
Last EDR Contact: 04/08/2025
Next Scheduled EDR Contact: 07/21/2025
Data Release Frequency: Varies

LF LOS ANGELES CITY: City of Los Angeles Landfills
Landfills owned and maintained by the City of Los Angeles.

Date of Government Version: 12/31/2023
Date Data Arrived at EDR: 10/03/2024
Date Made Active in Reports: 12/17/2024
Number of Days to Update: 75

Source: Engineering & Construction Division
Telephone: 213-473-7869
Last EDR Contact: 04/02/2025
Next Scheduled EDR Contact: 07/21/2025
Data Release Frequency: Varies

LOS ANGELES AST: Active & Inactive AST Inventory
A listing of active & inactive above ground petroleum storage tank site locations, located in the City of Los Angeles.

Date of Government Version: 06/01/2019
Date Data Arrived at EDR: 06/25/2019
Date Made Active in Reports: 08/22/2019
Number of Days to Update: 58

Source: Los Angeles Fire Department
Telephone: 213-978-3800
Last EDR Contact: 03/12/2025
Next Scheduled EDR Contact: 06/30/2025
Data Release Frequency: Varies

LOS ANGELES CO LF METHANE: Methane Producing Landfills
This data was created on April 30, 2012 to represent known disposal sites in Los Angeles County that may produce and emanate methane gas. The shapefile contains disposal sites within Los Angeles County that once accepted degradable refuse material. Information used to create this data was extracted from a landfill survey performed by County Engineers (Major Waste System Map, 1973) as well as historical records from CalRecycle, Regional Water Quality Control Board, and Los Angeles County Department of Public Health

Date of Government Version: 05/14/2024
Date Data Arrived at EDR: 07/09/2024
Date Made Active in Reports: 09/27/2024
Number of Days to Update: 80

Source: Los Angeles County Department of Public Works
Telephone: 626-458-6973
Last EDR Contact: 04/10/2025
Next Scheduled EDR Contact: 07/21/2025
Data Release Frequency: No Update Planned

LOS ANGELES HM: Active & Inactive Hazardous Materials Inventory
A listing of active & inactive hazardous materials facility locations, located in the City of Los Angeles.

Date of Government Version: 12/03/2024
Date Data Arrived at EDR: 12/11/2024
Date Made Active in Reports: 03/04/2025
Number of Days to Update: 83

Source: Los Angeles Fire Department
Telephone: 213-978-3800
Last EDR Contact: 03/18/2025
Next Scheduled EDR Contact: 06/30/2025
Data Release Frequency: Varies

LOS ANGELES UST: Active & Inactive UST Inventory
A listing of active & inactive underground storage tank site locations and underground storage tank historical sites, located in the City of Los Angeles.

Date of Government Version: 12/03/2024
Date Data Arrived at EDR: 12/11/2024
Date Made Active in Reports: 03/04/2025
Number of Days to Update: 83

Source: Los Angeles Fire Department
Telephone: 213-978-3800
Last EDR Contact: 03/18/2025
Next Scheduled EDR Contact: 06/30/2025
Data Release Frequency: Varies

SITE MIT LOS ANGELES: Site Mitigation LA County List
Industrial sites that have had some sort of spill or complaint.

Date of Government Version: 09/26/2024
Date Data Arrived at EDR: 01/14/2025
Date Made Active in Reports: 03/28/2025
Number of Days to Update: 73

Source: Community Health Services
Telephone: 323-890-7806
Last EDR Contact: 04/15/2025
Next Scheduled EDR Contact: 07/28/2025
Data Release Frequency: Annually

UST EL SEGUNDO: City of El Segundo Underground Storage Tank
Underground storage tank sites located in El Segundo city.

Date of Government Version: 01/21/2017
Date Data Arrived at EDR: 04/19/2017
Date Made Active in Reports: 05/10/2017
Number of Days to Update: 21

Source: City of El Segundo Fire Department
Telephone: 310-524-2236
Last EDR Contact: 04/02/2025
Next Scheduled EDR Contact: 07/21/2025
Data Release Frequency: No Update Planned

UST LONG BEACH: City of Long Beach Underground Storage Tank
Underground storage tank sites located in the city of Long Beach.

Date of Government Version: 04/22/2019
Date Data Arrived at EDR: 04/23/2019
Date Made Active in Reports: 06/27/2019
Number of Days to Update: 65

Source: City of Long Beach Fire Department
Telephone: 562-570-2563
Last EDR Contact: 04/09/2025
Next Scheduled EDR Contact: 07/28/2025
Data Release Frequency: Varies

UST TORRANCE: City of Torrance Underground Storage Tank
Underground storage tank sites located in the city of Torrance.

Date of Government Version: 10/15/2024
Date Data Arrived at EDR: 10/17/2024
Date Made Active in Reports: 01/07/2025
Number of Days to Update: 82

Source: City of Torrance Fire Department
Telephone: 310-618-2973
Last EDR Contact: 04/09/2025
Next Scheduled EDR Contact: 07/28/2025
Data Release Frequency: Semi-Annually

MADERA COUNTY:

CUPA MADERA: CUPA Facility List
A listing of sites included in the county's Certified Unified Program Agency database. California's Secretary for Environmental Protection established the unified hazardous materials and hazardous waste regulatory program as required by chapter 6.11 of the California Health and Safety Code. The Unified Program consolidates the administration, permits, inspections, and enforcement activities.

Date of Government Version: 08/10/2020
Date Data Arrived at EDR: 08/12/2020
Date Made Active in Reports: 10/23/2020
Number of Days to Update: 72

Source: Madera County Environmental Health
Telephone: 559-675-7823
Last EDR Contact: 05/07/2025
Next Scheduled EDR Contact: 08/25/2025
Data Release Frequency: Varies

MARIN COUNTY:

UST MARIN: Underground Storage Tank Sites
Currently permitted USTs in Marin County.

Date of Government Version: 09/26/2018
Date Data Arrived at EDR: 10/04/2018
Date Made Active in Reports: 11/02/2018
Number of Days to Update: 29

Source: Public Works Department Waste Management
Telephone: 415-473-6647
Last EDR Contact: 03/19/2025
Next Scheduled EDR Contact: 07/07/2025
Data Release Frequency: Semi-Annually

MENDOCINO COUNTY:

UST MENDOCINO: Mendocino County UST Database
A listing of underground storage tank locations in Mendocino County.

Date of Government Version: 09/22/2021
Date Data Arrived at EDR: 11/18/2021
Date Made Active in Reports: 11/22/2021
Number of Days to Update: 4

Source: Department of Public Health
Telephone: 707-463-4466
Last EDR Contact: 05/14/2025
Next Scheduled EDR Contact: 09/01/2025
Data Release Frequency: Annually

MERCED COUNTY:

CUPA MERCED: CUPA Facility List
CUPA facility list.

Date of Government Version: 10/08/2024
Date Data Arrived at EDR: 10/09/2024
Date Made Active in Reports: 10/31/2024
Number of Days to Update: 22

Source: Merced County Environmental Health
Telephone: 209-381-1094
Last EDR Contact: 05/07/2025
Next Scheduled EDR Contact: 08/25/2025
Data Release Frequency: Varies

MONO COUNTY:

CUPA MONO: CUPA Facility List
CUPA Facility List

Date of Government Version: 02/22/2021
Date Data Arrived at EDR: 03/02/2021
Date Made Active in Reports: 05/19/2021
Number of Days to Update: 78

Source: Mono County Health Department
Telephone: 760-932-5580
Last EDR Contact: 05/14/2025
Next Scheduled EDR Contact: 09/01/2025
Data Release Frequency: Varies

MONTEREY COUNTY:

CUPA MONTEREY: CUPA Facility Listing
CUPA Program listing from the Environmental Health Division.

Date of Government Version: 01/10/2025
Date Data Arrived at EDR: 01/14/2025
Date Made Active in Reports: 02/20/2025
Number of Days to Update: 37

Source: Monterey County Health Department
Telephone: 831-796-1297
Last EDR Contact: 03/19/2025
Next Scheduled EDR Contact: 07/07/2025
Data Release Frequency: Varies

NAPA COUNTY:

LUST NAPA: Sites With Reported Contamination
A listing of leaking underground storage tank sites located in Napa county.

Date of Government Version: 01/09/2017
Date Data Arrived at EDR: 01/11/2017
Date Made Active in Reports: 03/02/2017
Number of Days to Update: 50

Source: Napa County Department of Environmental Management
Telephone: 707-253-4269
Last EDR Contact: 05/14/2025
Next Scheduled EDR Contact: 09/01/2025
Data Release Frequency: No Update Planned

UST NAPA: Closed and Operating Underground Storage Tank Sites
Underground storage tank sites located in Napa county.

Date of Government Version: 09/05/2019
Date Data Arrived at EDR: 09/09/2019
Date Made Active in Reports: 10/31/2019
Number of Days to Update: 52

Source: Napa County Department of Environmental Management
Telephone: 707-253-4269
Last EDR Contact: 05/14/2025
Next Scheduled EDR Contact: 09/01/2025
Data Release Frequency: No Update Planned

NEVADA COUNTY:

CUPA NEVADA: CUPA Facility List
CUPA facility list.

Date of Government Version: 01/27/2025
Date Data Arrived at EDR: 01/27/2025
Date Made Active in Reports: 02/03/2025
Number of Days to Update: 7

Source: Community Development Agency
Telephone: 530-265-1467
Last EDR Contact: 04/16/2025
Next Scheduled EDR Contact: 08/04/2025
Data Release Frequency: Varies

ORANGE COUNTY:

IND_SITE ORANGE: List of Industrial Site Cleanups Orange County
Petroleum and non-petroleum spills.

Date of Government Version: 02/05/2025
Date Data Arrived at EDR: 02/06/2025
Date Made Active in Reports: 04/28/2025
Number of Days to Update: 81

Source: Health Care Agency
Telephone: 714-834-3446
Last EDR Contact: 04/23/2025
Next Scheduled EDR Contact: 08/11/2025
Data Release Frequency: Annually

LUST ORANGE: List of Underground Storage Tank Cleanups
Orange County Underground Storage Tank Cleanups (LUST).

Date of Government Version: 02/05/2025
Date Data Arrived at EDR: 02/06/2025
Date Made Active in Reports: 04/28/2025
Number of Days to Update: 81

Source: Health Care Agency
Telephone: 714-834-3446
Last EDR Contact: 04/23/2025
Next Scheduled EDR Contact: 08/11/2025
Data Release Frequency: Quarterly

UST ORANGE: List of Underground Storage Tank Facilities
Orange County Underground Storage Tank Facilities (UST).

Date of Government Version: 02/05/2025
Date Data Arrived at EDR: 02/06/2025
Date Made Active in Reports: 03/14/2025
Number of Days to Update: 36

Source: Health Care Agency
Telephone: 714-834-3446
Last EDR Contact: 04/23/2025
Next Scheduled EDR Contact: 08/11/2025
Data Release Frequency: Quarterly

PLACER COUNTY:

MS PLACER: Master List of Facilities
List includes aboveground tanks, underground tanks and cleanup sites.

Date of Government Version: 02/20/2025
Date Data Arrived at EDR: 02/21/2025
Date Made Active in Reports: 05/07/2025
Number of Days to Update: 75

Source: Placer County Health and Human Services
Telephone: 530-745-2363
Last EDR Contact: 02/19/2025
Next Scheduled EDR Contact: 06/09/2025
Data Release Frequency: Semi-Annually

PLUMAS COUNTY:

CUPA PLUMAS: CUPA Facility List
Plumas County CUPA Program facilities.

Date of Government Version: 03/31/2019
Date Data Arrived at EDR: 04/23/2019
Date Made Active in Reports: 06/26/2019
Number of Days to Update: 64

Source: Plumas County Environmental Health
Telephone: 530-283-6355
Last EDR Contact: 04/09/2025
Next Scheduled EDR Contact: 07/28/2025
Data Release Frequency: Varies

RIVERSIDE COUNTY:

LUST RIVERSIDE: Listing of Underground Tank Cleanup Sites
Riverside County Underground Storage Tank Cleanup Sites (LUST).

Date of Government Version: 06/11/2024
Date Data Arrived at EDR: 06/12/2024
Date Made Active in Reports: 06/27/2024
Number of Days to Update: 15

Source: Department of Environmental Health
Telephone: 951-358-5055
Last EDR Contact: 03/05/2025
Next Scheduled EDR Contact: 06/23/2025
Data Release Frequency: Quarterly

UST RIVERSIDE: Underground Storage Tank Tank List
Underground storage tank sites located in Riverside county.

Date of Government Version: 12/05/2024
Date Data Arrived at EDR: 12/05/2024
Date Made Active in Reports: 12/31/2024
Number of Days to Update: 26

Source: Department of Environmental Health
Telephone: 951-358-5055
Last EDR Contact: 03/05/2025
Next Scheduled EDR Contact: 06/23/2025
Data Release Frequency: Quarterly

SACRAMENTO COUNTY:

CS SACRAMENTO: Toxic Site Clean-Up List
List of sites where unauthorized releases of potentially hazardous materials have occurred.

Date of Government Version: 11/07/2022
Date Data Arrived at EDR: 12/21/2022
Date Made Active in Reports: 03/16/2023
Number of Days to Update: 85

Source: Sacramento County Environmental Management
Telephone: 916-875-8406
Last EDR Contact: 03/19/2025
Next Scheduled EDR Contact: 07/07/2025
Data Release Frequency: Quarterly

ML SACRAMENTO: Master Hazardous Materials Facility List
Any business that has hazardous materials on site - hazardous material storage sites, underground storage tanks, waste generators.

Date of Government Version: 11/07/2022
Date Data Arrived at EDR: 12/09/2022
Date Made Active in Reports: 03/01/2023
Number of Days to Update: 82

Source: Sacramento County Environmental Management
Telephone: 916-875-8406
Last EDR Contact: 03/19/2025
Next Scheduled EDR Contact: 07/07/2025
Data Release Frequency: Quarterly

SAN BENITO COUNTY:

CUPA SAN BENITO: CUPA Facility List
Cupa facility list

Date of Government Version: 01/30/2025
Date Data Arrived at EDR: 01/31/2025
Date Made Active in Reports: 04/18/2025
Number of Days to Update: 77

Source: San Benito County Environmental Health
Telephone: N/A
Last EDR Contact: 04/23/2025
Next Scheduled EDR Contact: 08/11/2025
Data Release Frequency: Varies

SAN BERNARDINO COUNTY:

PERMITS SAN BERNARDINO: Hazardous Material Permits
This listing includes underground storage tanks, medical waste handlers/generators, hazardous materials handlers, hazardous waste generators, and waste oil generators/handlers.

Date of Government Version: 12/12/2024
Date Data Arrived at EDR: 12/16/2024
Date Made Active in Reports: 03/05/2025
Number of Days to Update: 79

Source: San Bernardino County Fire Department Hazardous Materials Division
Telephone: 909-387-3041
Last EDR Contact: 04/28/2025
Next Scheduled EDR Contact: 08/11/2025
Data Release Frequency: Quarterly

SAN DIEGO COUNTY:

HMMD SAN DIEGO: Hazardous Materials Management Division Database

The database includes: HE58 - This report contains the business name, site address, business phone number, establishment 'H' permit number, type of permit, and the business status. HE17 - In addition to providing the same information provided in the HE58 listing, HE17 provides inspection dates, violations received by the establishment, hazardous waste generated, the quantity, method of storage, treatment/disposal of waste and the hauler, and information on underground storage tanks. Unauthorized Release List - Includes a summary of environmental contamination cases in San Diego County (underground tank cases, non-tank cases, groundwater contamination, and soil contamination are included.)

Date of Government Version: 02/24/2025
Date Data Arrived at EDR: 02/25/2025
Date Made Active in Reports: 05/07/2025
Number of Days to Update: 71

Source: Hazardous Materials Management Division
Telephone: 619-338-2268
Last EDR Contact: 02/25/2025
Next Scheduled EDR Contact: 06/09/2025
Data Release Frequency: Quarterly

LF SAN DIEGO: Solid Waste Facilities

San Diego County Solid Waste Facilities.

Date of Government Version: 10/01/2024
Date Data Arrived at EDR: 01/15/2025
Date Made Active in Reports: 03/28/2025
Number of Days to Update: 72

Source: Department of Health Services
Telephone: 619-338-2209
Last EDR Contact: 04/09/2025
Next Scheduled EDR Contact: 07/28/2025
Data Release Frequency: Varies

SAN DIEGO CO LOP: Local Oversight Program Listing

A listing of all LOP release sites that are or were under the County of San Diego's jurisdiction. Included are closed or transferred cases, open cases, and cases that did not have a case type indicated. The cases without a case type are mostly complaints; however, some of them could be LOP cases.

Date of Government Version: 07/22/2021
Date Data Arrived at EDR: 10/19/2021
Date Made Active in Reports: 01/13/2022
Number of Days to Update: 86

Source: Department of Environmental Health
Telephone: 858-505-6874
Last EDR Contact: 04/09/2025
Next Scheduled EDR Contact: 07/28/2025
Data Release Frequency: Varies

SAN DIEGO CO SAM: Environmental Case Listing

The listing contains all underground tank release cases and projects pertaining to properties contaminated with hazardous substances that are actively under review by the Site Assessment and Mitigation Program.

Date of Government Version: 03/23/2010
Date Data Arrived at EDR: 06/15/2010
Date Made Active in Reports: 07/09/2010
Number of Days to Update: 24

Source: San Diego County Department of Environmental Health
Telephone: 619-338-2371
Last EDR Contact: 02/19/2025
Next Scheduled EDR Contact: 06/09/2025
Data Release Frequency: No Update Planned

SAN FRANCISCO COUNTY:

CUPA SAN FRANCISCO CO: CUPA Facility Listing

Cupa facilities

Date of Government Version: 01/28/2025
Date Data Arrived at EDR: 01/29/2025
Date Made Active in Reports: 04/16/2025
Number of Days to Update: 77

Source: San Francisco County Department of Environmental Health
Telephone: 415-252-3896
Last EDR Contact: 04/23/2025
Next Scheduled EDR Contact: 08/11/2025
Data Release Frequency: Varies

LUST SAN FRANCISCO: Local Oversite Facilities
A listing of leaking underground storage tank sites located in San Francisco county.

Date of Government Version: 09/19/2008
Date Data Arrived at EDR: 09/19/2008
Date Made Active in Reports: 09/29/2008
Number of Days to Update: 10

Source: Department Of Public Health San Francisco County
Telephone: 415-252-3920
Last EDR Contact: 04/23/2025
Next Scheduled EDR Contact: 08/11/2025
Data Release Frequency: No Update Planned

UST SAN FRANCISCO: Underground Storage Tank Information
Underground storage tank sites located in San Francisco county.

Date of Government Version: 01/28/2025
Date Data Arrived at EDR: 01/29/2025
Date Made Active in Reports: 04/16/2025
Number of Days to Update: 77

Source: Department of Public Health
Telephone: 415-252-3920
Last EDR Contact: 04/23/2025
Next Scheduled EDR Contact: 08/11/2025
Data Release Frequency: Quarterly

SAN FRANCISO COUNTY:

SAN FRANCISCO MAHER: Maher Ordinance Property Listing
A listing of properties that fall within a Maher Ordinance, for all of San Francisco. The Maher Ordinance requires San Francisco Department of Public Health (DPH) oversight for the characterization and mitigation of hazardous substances found in soil, soil vapor, and groundwater in areas designated within the Maher map. The Maher map includes areas with current or historical industrial use or zoning; areas within 100 feet of current or historical underground tanks; filled former Bay, marsh, or creek areas; or areas within 150 feet of a current or former elevated highway. City of San Francisco Planning.

Date of Government Version: 01/12/2025
Date Data Arrived at EDR: 01/14/2025
Date Made Active in Reports: 04/02/2025
Number of Days to Update: 78

Source: San Francisco Planning
Telephone: 628-652-7483
Last EDR Contact: 04/15/2025
Next Scheduled EDR Contact: 07/28/2025
Data Release Frequency: Varies

SAN JOAQUIN COUNTY:

UST SAN JOAQUIN: San Joaquin Co. UST
A listing of underground storage tank locations in San Joaquin county.

Date of Government Version: 06/22/2018
Date Data Arrived at EDR: 06/26/2018
Date Made Active in Reports: 07/11/2018
Number of Days to Update: 15

Source: Environmental Health Department
Telephone: N/A
Last EDR Contact: 03/05/2025
Next Scheduled EDR Contact: 06/23/2025
Data Release Frequency: Semi-Annually

SAN LUIS OBISPO COUNTY:

CUPA SAN LUIS OBISPO: CUPA Facility List
Cupa Facility List.

Date of Government Version: 02/06/2025
Date Data Arrived at EDR: 02/11/2025
Date Made Active in Reports: 04/28/2025
Number of Days to Update: 76

Source: San Luis Obispo County Public Health Department
Telephone: 805-781-5596
Last EDR Contact: 05/07/2025
Next Scheduled EDR Contact: 08/25/2025
Data Release Frequency: Varies

SAN MATEO COUNTY:

BI SAN MATEO: Business Inventory
List includes Hazardous Materials Business Plan, hazardous waste generators, and underground storage tanks.

Date of Government Version: 02/20/2020
Date Data Arrived at EDR: 02/20/2020
Date Made Active in Reports: 04/24/2020
Number of Days to Update: 64

Source: San Mateo County Environmental Health Services Division
Telephone: 650-363-1921
Last EDR Contact: 03/06/2025
Next Scheduled EDR Contact: 06/16/2025
Data Release Frequency: Annually

LUST SAN MATEO: Fuel Leak List
A listing of leaking underground storage tank sites located in San Mateo county.

Date of Government Version: 03/29/2019
Date Data Arrived at EDR: 03/29/2019
Date Made Active in Reports: 05/29/2019
Number of Days to Update: 61

Source: San Mateo County Environmental Health Services Division
Telephone: 650-363-1921
Last EDR Contact: 02/26/2025
Next Scheduled EDR Contact: 06/16/2025
Data Release Frequency: Semi-Annually

SANTA BARBARA COUNTY:

CUPA SANTA BARBARA: CUPA Facility Listing
CUPA Program Listing from the Environmental Health Services division.

Date of Government Version: 09/08/2011
Date Data Arrived at EDR: 09/09/2011
Date Made Active in Reports: 10/07/2011
Number of Days to Update: 28

Source: Santa Barbara County Public Health Department
Telephone: 805-686-8167
Last EDR Contact: 05/07/2025
Next Scheduled EDR Contact: 08/25/2025
Data Release Frequency: No Update Planned

SANTA CLARA COUNTY:

CUPA SANTA CLARA: Cupa Facility List
Cupa facility list

Date of Government Version: 02/14/2025
Date Data Arrived at EDR: 02/18/2025
Date Made Active in Reports: 05/02/2025
Number of Days to Update: 73

Source: Department of Environmental Health
Telephone: 408-918-1973
Last EDR Contact: 05/07/2025
Next Scheduled EDR Contact: 08/25/2025
Data Release Frequency: Varies

HIST LUST SANTA CLARA: HIST LUST - Fuel Leak Site Activity Report
A listing of open and closed leaking underground storage tanks. This listing is no longer updated by the county. Leaking underground storage tanks are now handled by the Department of Environmental Health.

Date of Government Version: 03/29/2005
Date Data Arrived at EDR: 03/30/2005
Date Made Active in Reports: 04/21/2005
Number of Days to Update: 22

Source: Santa Clara Valley Water District
Telephone: 408-265-2600
Last EDR Contact: 03/23/2009
Next Scheduled EDR Contact: 06/22/2009
Data Release Frequency: No Update Planned

LUST SANTA CLARA: LOP Listing
A listing of leaking underground storage tanks located in Santa Clara county.

Date of Government Version: 03/03/2014
Date Data Arrived at EDR: 03/05/2014
Date Made Active in Reports: 03/18/2014
Number of Days to Update: 13

Source: Department of Environmental Health
Telephone: 408-918-3417
Last EDR Contact: 05/14/2025
Next Scheduled EDR Contact: 09/01/2025
Data Release Frequency: No Update Planned

SANTA CRUZ COUNTY:

CUPA SANTA CRUZ: CUPA Facility List
CUPA facility listing.

Date of Government Version: 01/21/2017
Date Data Arrived at EDR: 02/22/2017
Date Made Active in Reports: 05/23/2017
Number of Days to Update: 90

Source: Santa Cruz County Environmental Health
Telephone: 831-464-2761
Last EDR Contact: 05/07/2025
Next Scheduled EDR Contact: 08/25/2025
Data Release Frequency: Varies

SITE MIT SANTA CRUZ: Site Mitigation Santa Cruz County List
Sites may become contaminated with toxic chemicals through illegal dumping or disposal, from leaking underground storage tanks, or through industrial or commercial activities.The goal of the site mitigation program is to protect the public health and the environment while facilitating completion of contaminated site clean-up projects in a timely manner.

Date of Government Version: 12/03/2018
Date Data Arrived at EDR: 06/23/2023
Date Made Active in Reports: 07/13/2023
Number of Days to Update: 20

Source: Santa Cruz Environmental Health Services
Telephone: 831-454-2761
Last EDR Contact: 05/07/2025
Next Scheduled EDR Contact: 08/25/2025
Data Release Frequency: Varies

SHASTA COUNTY:

CUPA SHASTA: CUPA Facility List
Cupa Facility List.

Date of Government Version: 06/15/2017
Date Data Arrived at EDR: 06/19/2017
Date Made Active in Reports: 08/09/2017
Number of Days to Update: 51

Source: Shasta County Department of Resource Management
Telephone: 530-225-5789
Last EDR Contact: 05/07/2025
Next Scheduled EDR Contact: 08/25/2025
Data Release Frequency: Varies

SOLANO COUNTY:

LUST SOLANO: Leaking Underground Storage Tanks
A listing of leaking underground storage tank sites located in Solano county.

Date of Government Version: 06/04/2019
Date Data Arrived at EDR: 06/06/2019
Date Made Active in Reports: 08/13/2019
Number of Days to Update: 68

Source: Solano County Department of Environmental Management
Telephone: 707-784-6770
Last EDR Contact: 05/14/2025
Next Scheduled EDR Contact: 09/01/2025
Data Release Frequency: Quarterly

UST SOLANO: Underground Storage Tanks
Underground storage tank sites located in Solano county.

Date of Government Version: 09/15/2021
Date Data Arrived at EDR: 09/16/2021
Date Made Active in Reports: 12/09/2021
Number of Days to Update: 84

Source: Solano County Department of Environmental Management
Telephone: 707-784-6770
Last EDR Contact: 05/14/2025
Next Scheduled EDR Contact: 09/01/2025
Data Release Frequency: Quarterly

SONOMA COUNTY:

CUPA SONOMA: Cupa Facility List
Cupa Facility list

Date of Government Version: 07/02/2021
Date Data Arrived at EDR: 07/06/2021
Date Made Active in Reports: 07/14/2021
Number of Days to Update: 8

Source: County of Sonoma Fire & Emergency Services Department
Telephone: 707-565-1174
Last EDR Contact: 03/12/2025
Next Scheduled EDR Contact: 06/30/2025
Data Release Frequency: Varies

LUST SONOMA: Leaking Underground Storage Tank Sites
A listing of leaking underground storage tank sites located in Sonoma county.

Date of Government Version: 06/30/2021
Date Data Arrived at EDR: 06/30/2021
Date Made Active in Reports: 09/24/2021
Number of Days to Update: 86

Source: Department of Health Services
Telephone: 707-565-6565
Last EDR Contact: 03/12/2025
Next Scheduled EDR Contact: 06/30/2025
Data Release Frequency: Quarterly

STANISLAUS COUNTY:

CUPA STANISLAUS: CUPA Facility List
Cupa facility list

Date of Government Version: 02/08/2022
Date Data Arrived at EDR: 02/10/2022
Date Made Active in Reports: 05/04/2022
Number of Days to Update: 83

Source: Stanislaus County Department of Ennvironmental Protection
Telephone: 209-525-6751
Last EDR Contact: 04/02/2025
Next Scheduled EDR Contact: 07/21/2025
Data Release Frequency: Varies

SUTTER COUNTY:

UST SUTTER: Underground Storage Tanks
Underground storage tank sites located in Sutter county.

Date of Government Version: 11/05/2024
Date Data Arrived at EDR: 11/20/2024
Date Made Active in Reports: 02/13/2025
Number of Days to Update: 85

Source: Sutter County Environmental Health Services
Telephone: 530-822-7500
Last EDR Contact: 05/14/2025
Next Scheduled EDR Contact: 09/01/2025
Data Release Frequency: Semi-Annually

TEHAMA COUNTY:

CUPA TEHAMA: CUPA Facility List
Cupa facilities

Date of Government Version: 02/11/2025
Date Data Arrived at EDR: 02/12/2025
Date Made Active in Reports: 05/02/2025
Number of Days to Update: 79

Source: Tehama County Department of Environmental Health
Telephone: 530-527-8020
Last EDR Contact: 05/07/2025
Next Scheduled EDR Contact: 08/11/2025
Data Release Frequency: Varies

TRINITY COUNTY:

CUPA TRINITY: CUPA Facility List
Cupa facility list

Date of Government Version: 01/09/2025
Date Data Arrived at EDR: 01/14/2025
Date Made Active in Reports: 03/28/2025
Number of Days to Update: 73

Source: Department of Toxic Substances Control
Telephone: 760-352-0381
Last EDR Contact: 04/09/2025
Next Scheduled EDR Contact: 07/28/2025
Data Release Frequency: Varies

TULARE COUNTY:

CUPA TULARE: CUPA Facility List
Cupa program facilities

Date of Government Version: 10/07/2022
Date Data Arrived at EDR: 10/07/2022
Date Made Active in Reports: 12/21/2022
Number of Days to Update: 75

Source: Tulare County Environmental Health Services Division
Telephone: 559-624-7400
Last EDR Contact: 04/23/2025
Next Scheduled EDR Contact: 08/11/2025
Data Release Frequency: Varies

TUOLUMNE COUNTY:

CUPA TUOLUMNE: CUPA Facility List
Cupa facility list

Date of Government Version: 04/23/2018
Date Data Arrived at EDR: 04/25/2018
Date Made Active in Reports: 06/25/2018
Number of Days to Update: 61

Source: Divison of Environmental Health
Telephone: 209-533-5633
Last EDR Contact: 04/09/2025
Next Scheduled EDR Contact: 07/28/2025
Data Release Frequency: Varies

VENTURA COUNTY:

BWT VENTURA: Business Plan, Hazardous Waste Producers, and Operating Underground Tanks
The BWT list indicates by site address whether the Environmental Health Division has Business Plan (B), Waste Producer (W), and/or Underground Tank (T) information.

Date of Government Version: 11/21/2024
Date Data Arrived at EDR: 01/21/2025
Date Made Active in Reports: 04/03/2025
Number of Days to Update: 72

Source: Ventura County Environmental Health Division
Telephone: 805-654-2813
Last EDR Contact: 04/11/2025
Next Scheduled EDR Contact: 07/28/2025
Data Release Frequency: Quarterly

LF VENTURA: Inventory of Illegal Abandoned and Inactive Sites
Ventura County Inventory of Closed, Illegal Abandoned, and Inactive Sites.

Date of Government Version: 12/01/2011
Date Data Arrived at EDR: 12/01/2011
Date Made Active in Reports: 01/19/2012
Number of Days to Update: 49

Source: Environmental Health Division
Telephone: 805-654-2813
Last EDR Contact: 03/19/2025
Next Scheduled EDR Contact: 07/07/2025
Data Release Frequency: No Update Planned

LUST VENTURA: Listing of Underground Tank Cleanup Sites
Ventura County Underground Storage Tank Cleanup Sites (LUST).

Date of Government Version: 05/29/2008
Date Data Arrived at EDR: 06/24/2008
Date Made Active in Reports: 07/31/2008
Number of Days to Update: 37

Source: Environmental Health Division
Telephone: 805-654-2813
Last EDR Contact: 04/30/2025
Next Scheduled EDR Contact: 08/18/2025
Data Release Frequency: No Update Planned

MED WASTE VENTURA: Medical Waste Program List
To protect public health and safety and the environment from potential exposure to disease causing agents, the Environmental Health Division Medical Waste Program regulates the generation, handling, storage, treatment and disposal of medical waste throughout the County.

Date of Government Version: 04/01/2025
Date Data Arrived at EDR: 04/09/2025
Date Made Active in Reports: 04/23/2025
Number of Days to Update: 14
Source: Ventura County Resource Management Agency
Telephone: 805-654-2813
Last EDR Contact: 04/03/2025
Next Scheduled EDR Contact: 07/28/2025
Data Release Frequency: Quarterly

UST VENTURA: Underground Tank Closed Sites List
Ventura County Operating Underground Storage Tank Sites (UST)/Underground Tank Closed Sites List.

Date of Government Version: 08/27/2024
Date Data Arrived at EDR: 09/04/2024
Date Made Active in Reports: 11/13/2024
Number of Days to Update: 70
Source: Environmental Health Division
Telephone: 805-654-2813
Last EDR Contact: 03/04/2025
Next Scheduled EDR Contact: 06/16/2025
Data Release Frequency: Quarterly

YOLO COUNTY:

UST YOLO: Underground Storage Tank Comprehensive Facility Report
Underground storage tank sites located in Yolo county.

Date of Government Version: 03/19/2025
Date Data Arrived at EDR: 03/25/2025
Date Made Active in Reports: 03/28/2025
Number of Days to Update: 3
Source: Yolo County Department of Health
Telephone: 530-666-8646
Last EDR Contact: 03/19/2025
Next Scheduled EDR Contact: 07/07/2025
Data Release Frequency: Annually

YUBA COUNTY:

CUPA YUBA: CUPA Facility List
CUPA facility listing for Yuba County.

Date of Government Version: 01/17/2025
Date Data Arrived at EDR: 01/22/2025
Date Made Active in Reports: 04/03/2025
Number of Days to Update: 71
Source: Yuba County Environmental Health Department
Telephone: 530-749-7523
Last EDR Contact: 04/16/2025
Next Scheduled EDR Contact: 08/04/2025
Data Release Frequency: Varies

OTHER DATABASE(S)

Depending on the geographic area covered by this report, the data provided in these specialty databases may or may not be complete. For example, the existence of wetlands information data in a specific report does not mean that all wetlands in the area covered by the report are included. Moreover, the absence of any reported wetlands information does not necessarily mean that wetlands do not exist in the area covered by the report.

CT MANIFEST: Hazardous Waste Manifest Data
Facility and manifest data. Manifest is a document that lists and tracks hazardous waste from the generator through transporters to a tsd facility.

Date of Government Version: 02/02/2025
Date Data Arrived at EDR: 02/04/2025
Date Made Active in Reports: 04/24/2025
Number of Days to Update: 79
Source: Department of Energy & Environmental Protection
Telephone: 860-424-3375
Last EDR Contact: 05/06/2025
Next Scheduled EDR Contact: 08/18/2025
Data Release Frequency: No Update Planned

NJ MANIFEST: Manifest Information
Hazardous waste manifest information.

Date of Government Version: 12/31/2018
Date Data Arrived at EDR: 04/10/2019
Date Made Active in Reports: 05/16/2019
Number of Days to Update: 36

Source: Department of Environmental Protection
Telephone: N/A
Last EDR Contact: 03/27/2025
Next Scheduled EDR Contact: 07/14/2025
Data Release Frequency: Annually

NY MANIFEST: Facility and Manifest Data
Manifest is a document that lists and tracks hazardous waste from the generator through transporters to a TSD facility.

Date of Government Version: 12/31/2019
Date Data Arrived at EDR: 11/30/2023
Date Made Active in Reports: 12/01/2023
Number of Days to Update: 1

Source: Department of Environmental Conservation
Telephone: 518-402-8651
Last EDR Contact: 04/24/2025
Next Scheduled EDR Contact: 08/04/2025
Data Release Frequency: Quarterly

PA MANIFEST: Manifest Information
Hazardous waste manifest information.

Date of Government Version: 06/30/2018
Date Data Arrived at EDR: 07/19/2019
Date Made Active in Reports: 09/10/2019
Number of Days to Update: 53

Source: Department of Environmental Protection
Telephone: 717-783-8990
Last EDR Contact: 04/03/2025
Next Scheduled EDR Contact: 07/21/2025
Data Release Frequency: Annually

RI MANIFEST: Manifest information
Hazardous waste manifest information

Date of Government Version: 12/31/2020
Date Data Arrived at EDR: 11/30/2021
Date Made Active in Reports: 02/18/2022
Number of Days to Update: 80

Source: Department of Environmental Management
Telephone: 401-222-2797
Last EDR Contact: 05/07/2025
Next Scheduled EDR Contact: 08/25/2025
Data Release Frequency: Annually

WI MANIFEST: Manifest Information
Hazardous waste manifest information.

Date of Government Version: 05/31/2018
Date Data Arrived at EDR: 06/19/2019
Date Made Active in Reports: 09/03/2019
Number of Days to Update: 76

Source: Department of Natural Resources
Telephone: N/A
Last EDR Contact: 02/26/2025
Next Scheduled EDR Contact: 06/16/2025
Data Release Frequency: Annually

Oil/Gas Pipelines
Source: Endeavor Business Media
Petroleum Bundle (Crude Oil, Refined Products, Petrochemicals, Gas Liquids (LPG/NGL), and Specialty Gases (Miscellaneous)) N = Natural Gas Bundle (Natural Gas, Gas Liquids (LPG/NGL), and Specialty Gases (Miscellaneous)). This map includes information copyrighted by Endeavor Business Media. This information is provided on a best effort basis and Endeavor Business Media does not guarantee its accuracy nor warrant its fitness for any particular purpose. Such information has been reprinted with the permission of Endeavor Business Media.

Electric Power Transmission Line Data
Source: Endeavor Business Media
This map includes information copyrighted by Endeavor Business Media. This information is provided on a best effort basis and Endeavor Business Media does not guarantee its accuracy nor warrant its fitness for any particular purpose. Such information has been reprinted with the permission of Endeavor Business Media.

Sensitive Receptors: There are individuals deemed sensitive receptors due to their fragile immune systems and special sensitivity to environmental discharges. These sensitive receptors typically include the elderly, the sick, and children. While the location of all sensitive receptors cannot be determined, EDR indicates those buildings and facilities - schools, daycares, hospitals, medical centers, and nursing homes - where individuals who are sensitive receptors are likely to be located.

AHA Hospitals:
Source: American Hospital Association, Inc.
Telephone: 312-280-5991
The database includes a listing of hospitals based on the American Hospital Association's annual survey of hospitals.

Medical Centers: Provider of Services Listing
Source: Centers for Medicare & Medicaid Services
Telephone: 410-786-3000
A listing of hospitals with Medicare provider number, produced by Centers of Medicare & Medicaid Services, a federal agency within the U.S. Department of Health and Human Services.

Nursing Homes
Source: National Institutes of Health
Telephone: 301-594-6248
Information on Medicare and Medicaid certified nursing homes in the United States.

Public Schools
Source: National Center for Education Statistics
Telephone: 202-502-7300
The National Center for Education Statistics' primary database on elementary and secondary public education in the United States. It is a comprehensive, annual, national statistical database of all public elementary and secondary schools and school districts, which contains data that are comparable across all states.

Private Schools
Source: National Center for Education Statistics
Telephone: 202-502-7300
The National Center for Education Statistics' primary database on private school locations in the United States.

Daycare Centers: Licensed Facilities
Source: Department of Social Services
Telephone: 916-657-4041

Flood Zone Data: This data was obtained from the Federal Emergency Management Agency (FEMA). It depicts 100-year and 500-year flood zones as defined by FEMA. It includes the National Flood Hazard Layer (NFHL) which incorporates Flood Insurance Rate Map (FIRM) data and Q3 data from FEMA in areas not covered by NFHL.
Source: FEMA
Telephone: 877-336-2627
Date of Government Version: 2003, 2015

NWI: National Wetlands Inventory. This data, available in select counties across the country, was obtained by EDR in 2002, 2005, 2010 and 2015 from the U.S. Fish and Wildlife Service.

State Wetlands Data: Wetland Inventory
Source: Department of Fish and Wildlife
Telephone: 916-445-0411

Current USGS 7.5 Minute Topographic Map
Source: U.S. Geological Survey

STREET AND ADDRESS INFORMATION

© 2015 TomTom North America, Inc. All rights reserved. This material is proprietary and the subject of copyright protection and other intellectual property rights owned by or licensed to Tele Atlas North America, Inc. The use of this material is subject to the terms of a license agreement. You will be held liable for any unauthorized copying or disclosure of this material.

GEOCHECK ®- PHYSICAL SETTING SOURCE ADDENDUM

TARGET PROPERTY ADDRESS

421 SOUTH BELLE AVENUE
421 SOUTH BELLE AVENUE
CORONA, CA 92882

TARGET PROPERTY COORDINATES

Latitude (North):	33.877 - 33° 52' 37.20''
Longitude (West):	117.568236 - 117° 34' 5.65''
Universal Tranverse Mercator:	Zone 11
UTM X (Meters):	447447.6
UTM Y (Meters):	3748469.2
Elevation:	656 ft. above sea level

USGS TOPOGRAPHIC MAP

Target Property Map:	50005749 CORONA NORTH, CA
Version Date:	2022
South Map:	50005750 CORONA SOUTH, CA
Version Date:	2022

EDR's GeoCheck Physical Setting Source Addendum is provided to assist the environmental professional in forming an opinion about the impact of potential contaminant migration.

Assessment of the impact of contaminant migration generally has two principle investigative components:

1. Groundwater flow direction, and
2. Groundwater flow velocity.

Groundwater flow direction may be impacted by surface topography, hydrology, hydrogeology, characteristics of the soil, and nearby wells. Groundwater flow velocity is generally impacted by the nature of the geologic strata.

GEOCHECK® - PHYSICAL SETTING SOURCE SUMMARY

GROUNDWATER FLOW DIRECTION INFORMATION

Groundwater flow direction for a particular site is best determined by a qualified environmental professional using site-specific well data. If such data is not reasonably ascertainable, it may be necessary to rely on other sources of information, such as surface topographic information, hydrologic information, hydrogeologic data collected on nearby properties, and regional groundwater flow information (from deep aquifers).

TOPOGRAPHIC INFORMATION

Surface topography may be indicative of the direction of surficial groundwater flow. This information can be used to assist the environmental professional in forming an opinion about the impact of nearby contaminated properties or, should contamination exist on the target property, what downgradient sites might be impacted.

TARGET PROPERTY TOPOGRAPHY

General Topographic Gradient: General North

SURROUNDING TOPOGRAPHY: ELEVATION PROFILES

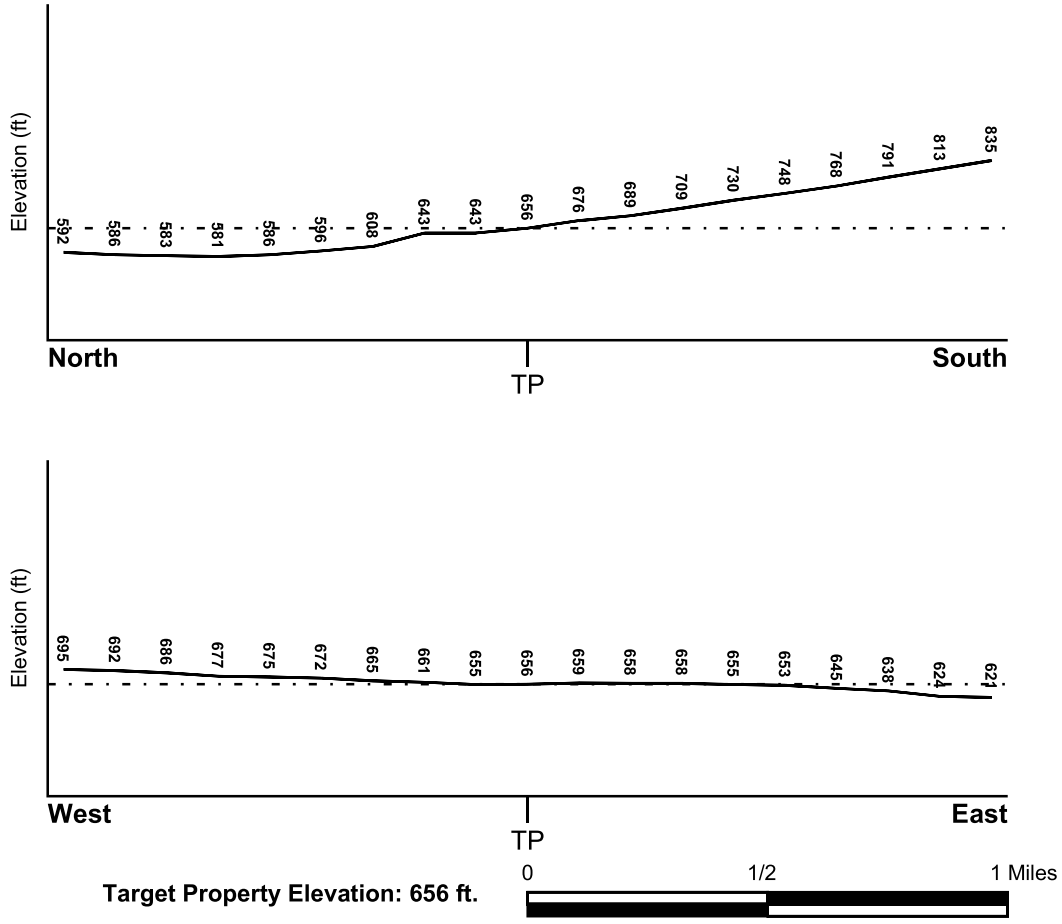

Source: Topography has been determined from the USGS 7.5' Digital Elevation Model and should be evaluated on a relative (not an absolute) basis. Relative elevation information between sites of close proximity should be field verified.

GEOCHECK® - PHYSICAL SETTING SOURCE SUMMARY

HYDROLOGIC INFORMATION

Surface water can act as a hydrologic barrier to groundwater flow. Such hydrologic information can be used to assist the environmental professional in forming an opinion about the impact of nearby contaminated properties or, should contamination exist on the target property, what downgradient sites might be impacted.

Refer to the Physical Setting Source Map following this summary for hydrologic information (major waterways and bodies of water).

FEMA FLOOD ZONE

Flood Plain Panel at Target Property	FEMA Source Type
06065C0689G	FEMA FIRM Flood data

Additional Panels in search area:	FEMA Source Type
06071C9375H	FEMA FIRM Flood data
06065C1352G	FEMA FIRM Flood data
06065C1356G	FEMA FIRM Flood data

NATIONAL WETLAND INVENTORY

NWI Quad at Target Property	NWI Electronic Data Coverage
CORONA NORTH	YES - refer to the Overview Map and Detail Map

HYDROGEOLOGIC INFORMATION

Hydrogeologic information obtained by installation of wells on a specific site can often be an indicator of groundwater flow direction in the immediate area. Such hydrogeologic information can be used to assist the environmental professional in forming an opinion about the impact of nearby contaminated properties or, should contamination exist on the target property, what downgradient sites might be impacted.

Site-Specific Hydrogeological Data*:

Search Radius:	1.25 miles
Status:	Not found

AQUIFLOW®

Search Radius: 1.000 Mile.

EDR has developed the AQUIFLOW Information System to provide data on the general direction of groundwater flow at specific points. EDR has reviewed reports submitted by environmental professionals to regulatory authorities at select sites and has extracted the date of the report, groundwater flow direction as determined hydrogeologically, and the depth to water table.

MAP ID	LOCATION FROM TP	GENERAL DIRECTION GROUNDWATER FLOW
B9	1/8 - 1/4 Mile NE	NW
B10	1/8 - 1/4 Mile NE	NW
16	1/4 - 1/2 Mile ESE	Not Reported
30	1/2 - 1 Mile ENE	Not Reported
J31	1/2 - 1 Mile ENE	Varies
J32	1/2 - 1 Mile ENE	Varies

* ©1996 Site-specific hydrogeological data gathered by CERCLIS Alerts, Inc., Bainbridge Island, WA. All rights reserved. All of the information and opinions presented are those of the cited EPA report(s), which were completed under a Comprehensive Environmental Response Compensation and Liability Information System (CERCLIS) investigation.

GEOCHECK® - PHYSICAL SETTING SOURCE SUMMARY

MAP ID	LOCATION FROM TP	GENERAL DIRECTION GROUNDWATER FLOW
1G	1/2 - 1 Mile ENE	Not Reported
2G	1/2 - 1 Mile ENE	Varies
3G	1/2 - 1 Mile ENE	Varies
4G	1/8 - 1/4 Mile NE	NW
5G	1/8 - 1/4 Mile NE	NW
7G	1/4 - 1/2 Mile ESE	Not Reported

For additional site information, refer to Physical Setting Source Map Findings.

GEOCHECK® - PHYSICAL SETTING SOURCE SUMMARY

GROUNDWATER FLOW VELOCITY INFORMATION

Groundwater flow velocity information for a particular site is best determined by a qualified environmental professional using site specific geologic and soil strata data. If such data are not reasonably ascertainable, it may be necessary to rely on other sources of information, including geologic age identification, rock stratigraphic unit and soil characteristics data collected on nearby properties and regional soil information. In general, contaminant plumes move more quickly through sandy-gravelly types of soils than silty-clayey types of soils.

GEOLOGIC INFORMATION IN GENERAL AREA OF TARGET PROPERTY

Geologic information can be used by the environmental professional in forming an opinion about the relative speed at which contaminant migration may be occurring.

ROCK STRATIGRAPHIC UNIT

Era:	Mesozoic
System:	Cretaceous
Series:	Cretaceous granitic rocks
Code:	Kg *(decoded above as Era, System & Series)*

GEOLOGIC AGE IDENTIFICATION

Category: Plutonic and Intrusive Rocks

Geologic Age and Rock Stratigraphic Unit Source: P.G. Schruben, R.E. Arndt and W.J. Bawiec, Geology of the Conterminous U.S. at 1:2,500,000 Scale - a digital representation of the 1974 P.B. King and H.M. Beikman Map, USGS Digital Data Series DDS - 11 (1994).

SSURGO SOIL MAP - 7992615.2s

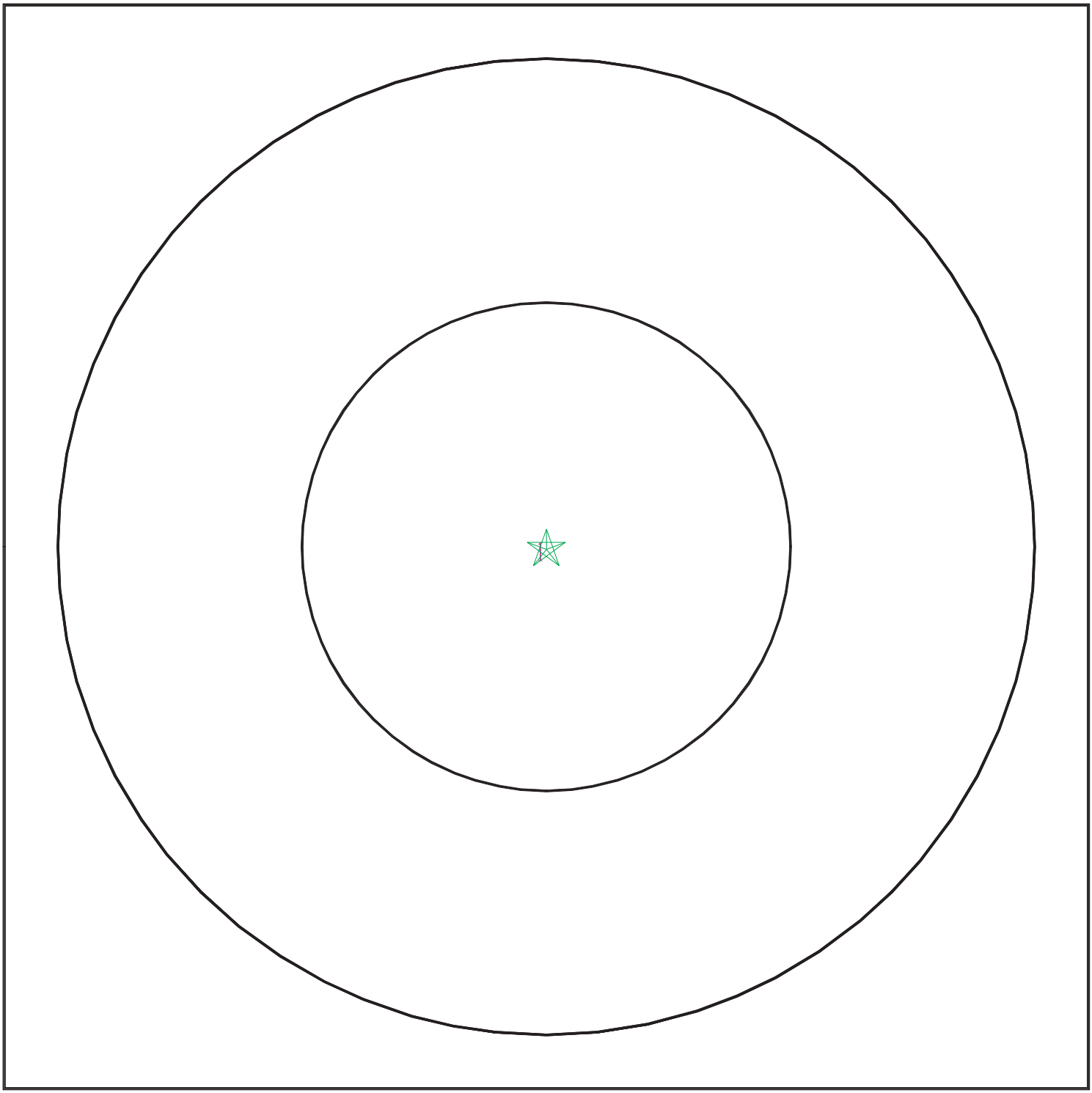

Target Property
SSURGO Soil
Water

0 1/16 1/8 1/4 Miles

N

SITE NAME:	421 South Belle Avenue	CLIENT:	Ramboll Americas Engineering Solutions, Inc.
ADDRESS:	421 South Belle Avenue Corona CA 92882	CONTACT:	Nazgol Zandipour
		INQUIRY #:	7992615.2s
LAT/LONG:	33.877 / 117.568236	DATE:	May 19, 2025 2:17 pm

Copyright © 2025 EDR, Inc. © 2015 TomTom Rel. 2015.

GEOCHECK® - PHYSICAL SETTING SOURCE SUMMARY

DOMINANT SOIL COMPOSITION IN GENERAL AREA OF TARGET PROPERTY

The U.S. Department of Agriculture's (USDA) Soil Conservation Service (SCS) leads the National Cooperative Soil Survey (NCSS) and is responsible for collecting, storing, maintaining and distributing soil survey information for privately owned lands in the United States. A soil map in a soil survey is a representation of soil patterns in a landscape. The following information is based on Soil Conservation Service SSURGO data.

Soil Map ID: 1

Soil Component Name: GARRETSON

Soil Surface Texture: gravelly very fine sandy loam

Hydrologic Group: Class B - Moderate infiltration rates. Deep and moderately deep, moderately well and well drained soils with moderately coarse textures.

Soil Drainage Class: Well drained

Hydric Status: Not hydric

Corrosion Potential - Uncoated Steel: Low

Depth to Bedrock Min: > 0 inches

Depth to Watertable Min: > 0 inches

Soil Layer Information							
	Boundary			Classification		Saturated hydraulic conductivity micro m/sec	Soil Reaction (pH)
Layer	Upper	Lower	Soil Texture Class	AASHTO Group	Unified Soil		
1	0 inches	9 inches	gravelly very fine sandy loam	Silt-Clay Materials (more than 35 pct. passing No. 200), Silty Soils.	FINE-GRAINED SOILS, Silts and Clays (liquid limit less than 50%), Lean Clay	Max: 14 Min: 4	Max: 7.8 Min: 6.1
2	9 inches	53 inches	gravelly loam	Silt-Clay Materials (more than 35 pct. passing No. 200), Silty Soils.	FINE-GRAINED SOILS, Silts and Clays (liquid limit less than 50%), Lean Clay	Max: 14 Min: 4	Max: 7.8 Min: 6.1
3	53 inches	72 inches	loam	Silt-Clay Materials (more than 35 pct. passing No. 200), Silty Soils.	FINE-GRAINED SOILS, Silts and Clays (liquid limit less than 50%), Lean Clay	Max: 14 Min: 4	Max: 7.8 Min: 6.1

GEOCHECK® - PHYSICAL SETTING SOURCE SUMMARY

LOCAL / REGIONAL WATER AGENCY RECORDS

EDR Local/Regional Water Agency records provide water well information to assist the environmental professional in assessing sources that may impact ground water flow direction, and in forming an opinion about the impact of contaminant migration on nearby drinking water wells.

WELL SEARCH DISTANCE INFORMATION

DATABASE	SEARCH DISTANCE (miles)
Federal USGS	1.000
Federal FRDS PWS	Nearest PWS within 1.000 miles
State Database	1.000

FEDERAL USGS WELL INFORMATION

MAP ID	WELL ID	LOCATION FROM TP
E19	USGS40000138750	1/4 - 1/2 Mile West
34	USGS40000138698	1/2 - 1 Mile SE
L36	USGS40000138716	1/2 - 1 Mile ESE
L50	USGS40000138714	1/2 - 1 Mile ESE
52	USGS40000138794	1/2 - 1 Mile NNW
S66	USGS40000138807	1/2 - 1 Mile NNE
S67	USGS40000138808	1/2 - 1 Mile NNE
T76	USGS40000138725	1/2 - 1 Mile WNW

FEDERAL FRDS PUBLIC WATER SUPPLY SYSTEM INFORMATION

MAP ID	WELL ID	LOCATION FROM TP
7	CA3310074	1/8 - 1/4 Mile SE

Note: PWS System location is not always the same as well location.

STATE DATABASE WELL INFORMATION

MAP ID	WELL ID	LOCATION FROM TP
A1	CAEDF0000115011	0 - 1/8 Mile WSW
A2	CAEDF0000085257	1/8 - 1/4 Mile SW
A3	CAEDF0000044391	1/8 - 1/4 Mile WSW
A4	CAEDF0000033273	1/8 - 1/4 Mile SW
A5	CAEDF0000094041	1/8 - 1/4 Mile SW
A6	CAEDF0000075380	1/8 - 1/4 Mile WSW
8	CADDW2000000451	1/8 - 1/4 Mile WNW
11	CADDW2000017151	1/8 - 1/4 Mile NNE
C12	CAPFAS000000278	1/4 - 1/2 Mile NW
C13	CADDW2000009885	1/4 - 1/2 Mile NW
D14	CADWR0000034953	1/4 - 1/2 Mile NW
D15	CADWR0000003711	1/4 - 1/2 Mile NW
E17	CAPFAS000000648	1/4 - 1/2 Mile West

GEOCHECK® - PHYSICAL SETTING SOURCE SUMMARY

STATE DATABASE WELL INFORMATION

MAP ID	WELL ID	LOCATION FROM TP
E18	CADDW2000019229	1/4 - 1/2 Mile West
F21	CAPFAS000000470	1/4 - 1/2 Mile WNW
F22	CADDW2000004945	1/4 - 1/2 Mile WNW
G23	3616	1/4 - 1/2 Mile North
G24	3617	1/4 - 1/2 Mile North
G25	3618	1/4 - 1/2 Mile North
H26	CAPFAS000000222	1/4 - 1/2 Mile East
H27	CADDW2000015596	1/4 - 1/2 Mile East
I28	CAPFAS000001076	1/2 - 1 Mile WNW
I29	CADDW2000000506	1/2 - 1 Mile WNW
J33	CADWR0000012258	1/2 - 1 Mile ENE
K35	CADWR9000006000	1/2 - 1 Mile East
L37	CAPFAS000000425	1/2 - 1 Mile ESE
L38	CADDW2000021717	1/2 - 1 Mile ESE
M39	CADDW2000002105	1/2 - 1 Mile NW
M40	CAPFAS000001123	1/2 - 1 Mile NW
L41	CAUSGSN00002626	1/2 - 1 Mile ESE
N42	CAPFAS000000292	1/2 - 1 Mile West
N43	CADDW2000010439	1/2 - 1 Mile West
44	CADWR0000008648	1/2 - 1 Mile NE
45	CADPR0000002293	1/2 - 1 Mile WSW
46	CADDW2000004563	1/2 - 1 Mile NNW
K47	3592	1/2 - 1 Mile East
O48	3621	1/2 - 1 Mile South
O49	CADDW2000014656	1/2 - 1 Mile South
51	CADDW2000015004	1/2 - 1 Mile NW
53	CADWR0000020566	1/2 - 1 Mile WNW
P54	CADDW2000018893	1/2 - 1 Mile East
P55	CADWR0000026579	1/2 - 1 Mile East
56	CADWR0000009890	1/2 - 1 Mile WSW
57	CADWR0000017028	1/2 - 1 Mile ESE
58	CADWR0000036149	1/2 - 1 Mile SW
P59	CAPFAS000000626	1/2 - 1 Mile East
P60	CADDW2000011219	1/2 - 1 Mile East
Q61	CADWR0000000226	1/2 - 1 Mile WNW
Q62	CADWR0000002626	1/2 - 1 Mile WNW
Q63	CADWR0000014708	1/2 - 1 Mile WNW
R64	CADWR0000036127	1/2 - 1 Mile NE
R65	CADWR0000011132	1/2 - 1 Mile NE
Q68	CAEDF0000033051	1/2 - 1 Mile WNW
Q69	CAEDF0000003830	1/2 - 1 Mile WNW
Q70	CAEDF0000049004	1/2 - 1 Mile WNW
Q71	CAEDF0000109385	1/2 - 1 Mile WNW
T72	CAPFAS000000020	1/2 - 1 Mile WNW
T73	CADDW2000022272	1/2 - 1 Mile WNW
T74	CAUSGSN00000774	1/2 - 1 Mile WNW
T75	CAUSGS000001582	1/2 - 1 Mile WNW
77	CADWR0000014716	1/2 - 1 Mile North
78	CADWR9000005988	1/2 - 1 Mile WSW
U79	CADWR0000035023	1/2 - 1 Mile NNE
U80	CADWR0000003710	1/2 - 1 Mile NNE
U81	CADWR0000002135	1/2 - 1 Mile NNE

GEOCHECK® - PHYSICAL SETTING SOURCE SUMMARY

STATE DATABASE WELL INFORMATION

MAP ID	WELL ID	LOCATION FROM TP
U82	CADWR0000037314	1/2 - 1 Mile NNE
83	CADPR0000003316	1/2 - 1 Mile West

PHYSICAL SETTING SOURCE MAP - 7992615.2s



- County Boundary
- Major Roads
- Contour Lines
- Earthquake Fault Lines
- Earthquake epicenter, Richter 5 or greater
- Water Wells
- Public Water Supply Wells
- Cluster of Multiple Icons
- Groundwater Flow Direction
- GI Indeterminate Groundwater Flow at Location
- GV Groundwater Flow Varies at Location
- HD Closest Hydrogeological Data
- Oil, gas or related wells

SITE NAME:	421 South Belle Avenue	CLIENT:	Ramboll Americas Engineering Solutions, Inc.
ADDRESS:	421 South Belle Avenue Corona CA 92882	CONTACT:	Nazgol Zandipour
		INQUIRY #:	7992615.2s
LAT/LONG:	33.877 / 117.568236	DATE:	May 19, 2025 2:17 pm

Copyright © 2025 EDR, Inc. © 2015 TomTom Rel. 2015.

GEOCHECK® - PHYSICAL SETTING SOURCE MAP FINDINGS

Map ID
Direction
Distance
Elevation | Database | EDR ID Number

A1
WSW
0 - 1/8 Mile
Higher

CA WELLS **CAEDF0000115011**

Well ID:	T0606500539-MW-4	Well Type:	MONITORING
Source:	EDF	Other Name:	MW-4
GAMA PFAS Testing:	Not Reported		
Groundwater Quality Data:	https://gamagroundwater.waterboards.ca.gov/gama/gamamap/public/GamaDataDisplay.asp?dataset=EDF&samp_date=&global_id=T0606500539&assigned_name=MW-4&store_num=		
GeoTracker Data:	https://geotracker.waterboards.ca.gov/profile_report.asp?cmd=MWEDFResults&global_id=T0606500539&assigned_name=MW-4		

A2
SW
1/8 - 1/4 Mile
Higher

CA WELLS **CAEDF0000085257**

Well ID:	T0606500539-MW-5	Well Type:	MONITORING
Source:	EDF	Other Name:	MW-5
GAMA PFAS Testing:	Not Reported		
Groundwater Quality Data:	https://gamagroundwater.waterboards.ca.gov/gama/gamamap/public/GamaDataDisplay.asp?dataset=EDF&samp_date=&global_id=T0606500539&assigned_name=MW-5&store_num=		
GeoTracker Data:	https://geotracker.waterboards.ca.gov/profile_report.asp?cmd=MWEDFResults&global_id=T0606500539&assigned_name=MW-5		

A3
WSW
1/8 - 1/4 Mile
Higher

CA WELLS **CAEDF0000044391**

Well ID:	T0606500539-MW-3	Well Type:	MONITORING
Source:	EDF	Other Name:	MW-3
GAMA PFAS Testing:	Not Reported		
Groundwater Quality Data:	https://gamagroundwater.waterboards.ca.gov/gama/gamamap/public/GamaDataDisplay.asp?dataset=EDF&samp_date=&global_id=T0606500539&assigned_name=MW-3&store_num=		
GeoTracker Data:	https://geotracker.waterboards.ca.gov/profile_report.asp?cmd=MWEDFResults&global_id=T0606500539&assigned_name=MW-3		

A4
SW
1/8 - 1/4 Mile
Higher

CA WELLS **CAEDF0000033273**

Well ID:	T0606500539-MW-1	Well Type:	MONITORING
Source:	EDF	Other Name:	MW-1
GAMA PFAS Testing:	Not Reported		
Groundwater Quality Data:	https://gamagroundwater.waterboards.ca.gov/gama/gamamap/public/GamaDataDisplay.asp?dataset=EDF&samp_date=&global_id=T0606500539&assigned_name=MW-1&store_num=		
GeoTracker Data:	https://geotracker.waterboards.ca.gov/profile_report.asp?cmd=MWEDFResults&global_id=T0606500539&assigned_name=MW-1		

GEOCHECK® - PHYSICAL SETTING SOURCE MAP FINDINGS

Map ID
Direction
Distance
Elevation | Database | EDR ID Number

A5
SW
1/8 - 1/4 Mile
Higher

CA WELLS **CAEDF0000094041**

Well ID:	T0606500539-MW-6	Well Type:	MONITORING
Source:	EDF	Other Name:	MW-6
GAMA PFAS Testing:	Not Reported		
Groundwater Quality Data:	https://gamagroundwater.waterboards.ca.gov/gama/gamamap/public/GamaDataDisplay.asp?dataset=EDF&samp_date=&global_id=T0606500539&assigned_name=MW-6&store_num=		
GeoTracker Data:	https://geotracker.waterboards.ca.gov/profile_report.asp?cmd=MWEDFResults&global_id=T0606500539&assigned_name=MW-6		

A6
WSW
1/8 - 1/4 Mile
Higher

CA WELLS **CAEDF0000075380**

Well ID:	T0606500539-MW-2	Well Type:	MONITORING
Source:	EDF	Other Name:	MW-2
GAMA PFAS Testing:	Not Reported		
Groundwater Quality Data:	https://gamagroundwater.waterboards.ca.gov/gama/gamamap/public/GamaDataDisplay.asp?dataset=EDF&samp_date=&global_id=T0606500539&assigned_name=MW-2&store_num=		
GeoTracker Data:	https://geotracker.waterboards.ca.gov/profile_report.asp?cmd=MWEDFResults&global_id=T0606500539&assigned_name=MW-2		

7
SE
1/8 - 1/4 Mile
Higher

FRDS PWS **CA3310074**

Epa region:	09	State:	CA
Pwsid:	CA3310074	Pwsname:	LEE LAKE WATER DISTRICT
Cityserved:	Not Reported	Stateserved:	CA
Zipserved:	Not Reported	Fipscounty:	06065
Status:	Active	Retpopsrvd:	13168
Pwssvcconn:	4654	Psource longname:	Purch_surface_water
Pwstype:	CWS	Owner:	Local_Govt
Contact:	PAPE, JEFF	Contactorgname:	PAPE, JEFF
Contactphone:	951-277-1414	Contactaddress1:	22646 Temescal Canyon Rd.
Contactaddress2:	Not Reported	Contactcity:	CORONA
Contactstate:	CA	Contactzip:	92883
Pwsactivitycode:	A		

PWS ID:	CA3310074	PWS name:	LEE LAKE WATER DISTRICT
Address:	Not Reported	Care of:	Not Reported
City:	CORONA	State:	CA
Zip:	91719	Owner:	LEE LAKE WATER DISTRICT
Source code:	Purchases surface water	Population:	1379

PWS ID:	CA3310074	PWS type:	Not Reported
PWS name:	Not Reported	PWS address:	Not Reported
PWS city:	Not Reported	PWS state:	Not Reported
PWS zip:	Not Reported	PWS name:	Lee Lake Water District
PWS type code:	C	Retail population served:	13168
Contact:	Jeff Pape	Contact address:	22646 Temescal Canyon Rd.

Contact address:	Corona	Contact city:	CA
Contact state:	92	Contact zip:	9512771414
Contact telephone:	Not Reported		
PWS ID:	CA3310074	Activity status:	Active
Date system activated:	Not Reported	Date system deactivated:	Not Reported
Retail population:	00000300	System name:	LEE LAKE WATER DISTRICT
System address:	Not Reported	System city:	CORONA
System state:	CA	System zip:	91719
County FIPS:	Not Reported	City served:	WOODCREST & VIC
Population served:	101 - 500 Persons	Treatment:	Mixed (treated and untreated)
Latitude:	335231	Longitude:	1173356
Violation id:	1220005	Orig code:	S
State:	CA	Violation Year:	2011
Contamination code:	3100	Contamination Name:	Coliform (TCR)
Violation code:	25	Violation name:	Monitoring, Repeat Major (TCR)
Rule code:	110	Rule name:	TCR
Violation measur:	Not Reported	Unit of measure:	Not Reported
State mcl:	Not Reported	Cmp bdt:	10/01/2011
Cmp edt:	10/31/2011		
Violation id:	1220006	Orig code:	S
State:	CA	Violation Year:	2013
Contamination code:	2456	Contamination Name:	Total Haloacetic Acids (HAA5)
Violation code:	30	Violation name:	Monitoring, Routine (IDSE)
Rule code:	220	Rule name:	St2 DBP
Violation measur:	Not Reported	Unit of measure:	Not Reported
State mcl:	Not Reported	Cmp bdt:	04/01/2013
Cmp edt:	06/30/2013		
Violation id:	1220007	Orig code:	S
State:	CA	Violation Year:	2013
Contamination code:	2950	Contamination Name:	TTHM
Violation code:	30	Violation name:	Monitoring, Routine (IDSE)
Rule code:	220	Rule name:	St2 DBP
Violation measur:	Not Reported	Unit of measure:	Not Reported
State mcl:	Not Reported	Cmp bdt:	04/01/2013
Cmp edt:	06/30/2013		
Violation id:	320001	Orig code:	S
State:	CA	Violation Year:	2002
Contamination code:	3100	Contamination Name:	Coliform (TCR)
Violation code:	22	Violation name:	MCL, Monthly (TCR)
Rule code:	110	Rule name:	TCR
Violation measur:	Not Reported	Unit of measure:	Not Reported
State mcl:	Not Reported	Cmp bdt:	12/01/2002
Cmp edt:	12/31/2002		
Violation id:	320002	Orig code:	S
State:	CA	Violation Year:	2003
Contamination code:	3100	Contamination Name:	Coliform (TCR)
Violation code:	22	Violation name:	MCL, Monthly (TCR)
Rule code:	110	Rule name:	TCR
Violation measur:	Not Reported	Unit of measure:	Not Reported
State mcl:	Not Reported	Cmp bdt:	09/01/2003
Cmp edt:	09/30/2003		
Violation id:	820003	Orig code:	S

State:	CA	Violation Year:	2008
Contamination code:	2950	Contamination Name:	TTHM
Violation code:	27	Violation name:	Monitoring and Reporting (DBP)
Rule code:	210	Rule name:	St1 DBP
Violation measur:	Not Reported	Unit of measure:	Not Reported
State mcl:	Not Reported	Cmp bdt:	07/01/2008
Cmp edt:	09/30/2008		

Violation id:	820004	Orig code:	S
State:	CA	Violation Year:	2008
Contamination code:	2456	Contamination Name:	Total Haloacetic Acids (HAA5)
Violation code:	27	Violation name:	Monitoring and Reporting (DBP)
Rule code:	210	Rule name:	St1 DBP
Violation measur:	Not Reported	Unit of measure:	Not Reported
State mcl:	Not Reported	Cmp bdt:	07/01/2008
Cmp edt:	09/30/2008		

Violation id:	95V0001	Orig code:	F
State:	CA	Violation Year:	1993
Contamination code:	5000	Contamination Name:	Lead and Copper Rule
Violation code:	51	Violation name:	Initial Tap Sampling for Pb and Cu
Rule code:	350	Rule name:	LCR
Violation measur:	0	Unit of measure:	Not Reported
State mcl:	0	Cmp bdt:	07/01/1993
Cmp edt:	03/01/2000		

Violation ID:	1220005	Orig Code:	S
Enforcemnt FY:	2012	Enforcement Action:	11/29/2011
Enforcement Detail:	St Violation/Reminder Notice		
Enforcement Category:	Informal		

Violation ID:	1220005	Orig Code:	S
Enforcemnt FY:	2012	Enforcement Action:	11/29/2011
Enforcement Detail:	St Compliance achieved	Enforcement Category:	Resolving

Violation ID:	1220006	Orig Code:	S
Enforcemnt FY:	2013	Enforcement Action:	07/29/2013
Enforcement Detail:	St Formal NOV issued	Enforcement Category:	Informal

Violation ID:	1220006	Orig Code:	S
Enforcemnt FY:	2013	Enforcement Action:	08/08/2013
Enforcement Detail:	St Compliance achieved	Enforcement Category:	Resolving

Violation ID:	1220007	Orig Code:	S
Enforcemnt FY:	2013	Enforcement Action:	07/29/2013
Enforcement Detail:	St Formal NOV issued	Enforcement Category:	Informal

Violation ID:	1220007	Orig Code:	S
Enforcemnt FY:	2013	Enforcement Action:	08/08/2013
Enforcement Detail:	St Compliance achieved	Enforcement Category:	Resolving

Violation ID:	320001	Orig Code:	S
Enforcemnt FY:	2003	Enforcement Action:	01/13/2003
Enforcement Detail:	St AO (w/o penalty) issued		
Enforcement Category:	Formal		

Violation ID:	320002	Orig Code:	S
Enforcemnt FY:	2004	Enforcement Action:	10/21/2003
Enforcement Detail:	St AO (w/o penalty) issued		
Enforcement Category:	Formal		

Violation ID:	820003	Orig Code:	S

Enforcemnt FY:	2009	Enforcement Action:	10/16/2008
Enforcement Detail:	St Compliance achieved	Enforcement Category:	Resolving
Violation ID:	820003	Orig Code:	S
Enforcemnt FY:	2009	Enforcement Action:	03/11/2009
Enforcement Detail:	St Violation/Reminder Notice		
Enforcement Category:	Informal		
Violation ID:	820004	Orig Code:	S
Enforcemnt FY:	2009	Enforcement Action:	03/11/2009
Enforcement Detail:	St Violation/Reminder Notice		
Enforcement Category:	Informal		
Violation ID:	820004	Orig Code:	S
Enforcemnt FY:	2009	Enforcement Action:	10/16/2008
Enforcement Detail:	St Compliance achieved	Enforcement Category:	Resolving
Violation ID:	95V0001	Orig Code:	F
Enforcemnt FY:	2000	Enforcement Action:	03/01/2000
Enforcement Detail:	Fed Compliance achieved	Enforcement Category:	Resolving
PWS name:	Lee Lake Water District	Population served:	13168
PWS type code:	C	Violation ID:	0320001
Contaminant:	Coliform (Tcr)		
Violation type:	Max Contaminant Level, Monthly (TCR)		
Compliance start date:	12/1/2002 0:00:00	Compliance end date:	12/31/2002 0:00:00
Enforcement date:	1/13/2003 0:00:00	Enforcement action:	State AO (w/o Penalty) Issued
Violation measurement:	Not Reported		
PWS name:	Lee Lake Water District	Population served:	13168
PWS type code:	C	Violation ID:	95V0001
Contaminant:	Lead & Copper Rule	Violation type:	Initial Tap Sampling for Pb and Cu
Compliance start date:	7/1/1993 0:00:00	Compliance end date:	3/1/2000 0:00:00
Enforcement date:	3/1/2000 0:00:00	Enforcement action:	Fed Compliance Achieved
Violation measurement:	0		

8
WNW
1/8 - 1/4 Mile
Lower

CA WELLS **CADDW2000000451**

GAMA:

Well ID:	CA3310037_025_025	Well Type:	MUNICIPAL
Source:	DDW	Other Names:	3310037-025
GAMA Pfas testing:	Not Reported		
Groundwater Quality Data:	https://gamagroundwater.waterboards.ca.gov/gama/gamamap/public/GamaDataDisplay.asp?dataset=DHS&samp_date=&global_id=&assigned_name=CA3310037_025_025&store_num=		
GeoTracker Data:	Not Reported		

B9
NE
1/8 - 1/4 Mile
Lower

Site ID:	95095
Groundwater Flow:	NW
Shallow Water Depth:	78 ft
Deep Water Depth:	Not Reported
Average Water Depth:	Not Reported
Date:	11/06/1995

AQUIFLOW **50160**

GEOCHECK® - PHYSICAL SETTING SOURCE MAP FINDINGS

Map ID
Direction
Distance
Elevation | Database | EDR ID Number

B10
NE
1/8 - 1/4 Mile
Lower

		Database	EDR ID Number
Site ID:	083302639T	**AQUIFLOW**	**50159**
Groundwater Flow:	NW		
Shallow Water Depth:	78 ft		
Deep Water Depth:	Not Reported		
Average Water Depth:	Not Reported		
Date:	11/06/1995		

11
NNE
1/8 - 1/4 Mile
Lower

CA WELLS **CADDW2000017151**

GAMA:

Well ID:	CA3310037_026_026	Well Type:	MUNICIPAL
Source:	DDW	Other Names:	3310037-026
GAMA Pfas testing:	Not Reported		
Groundwater Quality Data:	https://gamagroundwater.waterboards.ca.gov/gama/gamamap/public/GamaDataDisplay.asp?dataset=DHS&samp_date=&global_id=&assigned_name=CA3310037_026_026&store_num=		
GeoTracker Data:	Not Reported		

C12
NW
1/4 - 1/2 Mile
Lower

CA WELLS **CAPFAS000000278**

Well ID:	3310037-021	Well Type:	MUNICIPAL
Source:	Department of Health Services		
Other Name:	WELL 19 (DESALTER SUPPLY)	GAMA PFAS Testing:	Yes
Groundwater Quality Data:	https://gamagroundwater.waterboards.ca.gov/gama/gamamap/public/GamaDataDisplay.asp?dataset=DHS&samp_date=&global_id=&assigned_name=3310037-021&store_num=		
GeoTracker Data:	Not Reported		

C13
NW
1/4 - 1/2 Mile
Lower

CA WELLS **CADDW2000009885**

GAMA:

Well ID:	CA3310037_021_021	Well Type:	MUNICIPAL
Source:	DDW	Other Names:	3310037-021
GAMA Pfas testing:	Not Reported		
Groundwater Quality Data:	https://gamagroundwater.waterboards.ca.gov/gama/gamamap/public/GamaDataDisplay.asp?dataset=DHS&samp_date=&global_id=&assigned_name=CA3310037_021_021&store_num=		
GeoTracker Data:	Not Reported		

D14
NW
1/4 - 1/2 Mile
Lower

CA WELLS **CADWR0000034953**

Well ID:	03S07W25M002S	Well Type:	UNK
Source:	Department of Water Resources		

Other Name: 03S07W25M002S GAMA PFAS Testing: Not Reported
Groundwater Quality Data: https://gamagroundwater.waterboards.ca.gov/gama/gamamap/public/GamaDataDisplay.asp?dataset=DWR&samp_date=&global_id=&assigned_name=03S07W25M002S&store_num=
GeoTracker Data: Not Reported

D15
NW
1/4 - 1/2 Mile
Lower

CA WELLS **CADWR0000003711**

Well ID: 03S07W25M001S Well Type: UNK
Source: Department of Water Resources
Other Name: 03S07W25M001S GAMA PFAS Testing: Not Reported
Groundwater Quality Data: https://gamagroundwater.waterboards.ca.gov/gama/gamamap/public/GamaDataDisplay.asp?dataset=DWR&samp_date=&global_id=&assigned_name=03S07W25M001S&store_num=
GeoTracker Data: Not Reported

16
ESE
1/4 - 1/2 Mile
Higher

AQUIFLOW **50781**

Site ID: 083301722T
Groundwater Flow: Not Reported
Shallow Water Depth: Not Reported
Deep Water Depth: Not Reported
Average Water Depth: 75-10
Date: 05/09/1991

E17
West
1/4 - 1/2 Mile
Higher

CA WELLS **CAPFAS000000648**

Well ID: 3310037-032 Well Type: MUNICIPAL
Source: Department of Health Services
Other Name: WELL 09A (DESALTER SUPPLY)
GAMA PFAS Testing: Yes
Groundwater Quality Data: https://gamagroundwater.waterboards.ca.gov/gama/gamamap/public/GamaDataDisplay.asp?dataset=DHS&samp_date=&global_id=&assigned_name=3310037-032&store_num=
GeoTracker Data: Not Reported

E18
West
1/4 - 1/2 Mile
Higher

CA WELLS **CADDW2000019229**

GAMA:

Well ID: CA3310037_032_032 Well Type: MUNICIPAL
Source: DDW Other Names: 3310037-032
GAMA Pfas testing: Not Reported
Groundwater Quality Data: https://gamagroundwater.waterboards.ca.gov/gama/gamamap/public/GamaDataDisplay.asp?dataset=DHS&samp_date=&global_id=&assigned_name=CA3310037_032_032&store_num=
GeoTracker Data: Not Reported

GEOCHECK® - PHYSICAL SETTING SOURCE MAP FINDINGS

Map ID
Direction
Distance
Elevation | Database | EDR ID Number

E19
West
1/4 - 1/2 Mile
Higher

FED USGS **USGS40000138750**

Organization ID:	USGS-CA		
Organization Name:	USGS California Water Science Center		
Monitor Location:	003S007W25M002S	Type:	Well
Description:	Not Reported	HUC:	18070203
Drainage Area:	Not Reported	Drainage Area Units:	Not Reported
Contrib Drainage Area:	Not Reported	Contrib Drainage Area Unts:	Not Reported
Aquifer:	California Coastal Basin aquifers		
Formation Type:	Not Reported	Aquifer Type:	Not Reported
Construction Date:	Not Reported	Well Depth:	241
Well Depth Units:	ft	Well Hole Depth:	241
Well Hole Depth Units:	ft		

E20
West
1/4 - 1/2 Mile
Higher

AQUIFLOW **50823**

Site ID:	083300931T
Groundwater Flow:	Not Reported
Shallow Water Depth:	95
Deep Water Depth:	Not Reported
Average Water Depth:	Not Reported
Date:	09/15/1986

F21
WNW
1/4 - 1/2 Mile
Lower

CA WELLS **CAPFAS000000470**

Well ID:	3310037-027	Well Type:	MUNICIPAL
Source:	Department of Health Services		
Other Name:	WELL 25 (DESALTER SUPPLY)	GAMA PFAS Testing:	Yes
Groundwater Quality Data:	https://gamagroundwater.waterboards.ca.gov/gama/gamamap/public/GamaDataDisplay.asp?dataset=DHS&samp_date=&global_id=&assigned_name=3310037-027&store_num=		
GeoTracker Data:	Not Reported		

F22
WNW
1/4 - 1/2 Mile
Lower

CA WELLS **CADDW2000004945**

GAMA:

Well ID:	CA3310037_027_027	Well Type:	MUNICIPAL
Source:	DDW	Other Names:	3310037-027
GAMA Pfas testing:	Not Reported		
Groundwater Quality Data:	https://gamagroundwater.waterboards.ca.gov/gama/gamamap/public/GamaDataDisplay.asp?dataset=DHS&samp_date=&global_id=&assigned_name=CA3310037_027_027&store_num=		
GeoTracker Data:	Not Reported		

GEOCHECK® - PHYSICAL SETTING SOURCE MAP FINDINGS

Map ID
Direction
Distance
Elevation | Database | EDR ID Number

G23
North
1/4 - 1/2 Mile
Lower

CA WELLS **3616**

Seq:	3616	Prim sta c:	03S/07W-24Q03 S
Frds no:	3310025002	County:	33
District:	14	User id:	WAT
System no:	3310025	Water type:	G
Source nam:	WELL 01B - DESTROYED	Station ty:	WELL/AMBNT/MUN/INTAKE/SUPPLY
Latitude:	335300.0	Longitude:	1173400.0
Precision:	8	Status:	DS
Comment 1:	Not Reported	Comment 2:	Not Reported
Comment 3:	Not Reported	Comment 4:	Not Reported
Comment 5:	Not Reported	Comment 6:	Not Reported
Comment 7:	Not Reported		
System no:	3310025	System nam:	Norco, City Of
Hqname:	Not Reported	Address:	P.O. BOX 428
City:	NORCO	State:	CA
Zip:	91760	Zip ext:	Not Reported
Pop serv:	24704	Connection:	6153
Area serve:	NORCO CITY		

G24
North
1/4 - 1/2 Mile
Lower

CA WELLS **3617**

Seq:	3617	Prim sta c:	03S/07W-24Q04 S
Frds no:	3310025001	County:	33
District:	14	User id:	WAT
System no:	3310025	Water type:	G
Source nam:	WELL 01A - DESTROYED	Station ty:	WELL/AMBNT/MUN/INTAKE/SUPPLY
Latitude:	335300.0	Longitude:	1173400.0
Precision:	8	Status:	DS
Comment 1:	Not Reported	Comment 2:	Not Reported
Comment 3:	Not Reported	Comment 4:	Not Reported
Comment 5:	Not Reported	Comment 6:	Not Reported
Comment 7:	Not Reported		
System no:	3310025	System nam:	Norco, City Of
Hqname:	Not Reported	Address:	P.O. BOX 428
City:	NORCO	State:	CA
Zip:	91760	Zip ext:	Not Reported
Pop serv:	24704	Connection:	6153
Area serve:	NORCO CITY		

G25
North
1/4 - 1/2 Mile
Lower

CA WELLS **3618**

Seq:	3618	Prim sta c:	03S/07W-24Q05 S
Frds no:	3310025005	County:	33
District:	14	User id:	WAT
System no:	3310025	Water type:	G
Source nam:	WELL 05 - DESTROYED	Station ty:	WELL/AMBNT/MUN/INTAKE/SUPPLY

Latitude:	335300.0	Longitude:	1173400.0
Precision:	8	Status:	DS
Comment 1:	Not Reported	Comment 2:	Not Reported
Comment 3:	Not Reported	Comment 4:	Not Reported
Comment 5:	Not Reported	Comment 6:	Not Reported
Comment 7:	Not Reported		
System no:	3310025	System nam:	Norco, City Of
Hqname:	Not Reported	Address:	P.O. BOX 428
City:	NORCO	State:	CA
Zip:	91760	Zip ext:	Not Reported
Pop serv:	24704	Connection:	6153
Area serve:	NORCO CITY		

H26
East
1/4 - 1/2 Mile
Lower

CA WELLS **CAPFAS000000222**

Well ID:	3310037-031	Well Type:	MUNICIPAL
Source:	Department of Health Services		
Other Name:	WELL 08A (IX SUPPLY)	GAMA PFAS Testing:	Yes
Groundwater Quality Data:	https://gamagroundwater.waterboards.ca.gov/gama/gamamap/public/GamaDataDisplay.asp?dataset=DHS&samp_date=&global_id=&assigned_name=3310037-031&store_num=		
GeoTracker Data:	Not Reported		

H27
East
1/4 - 1/2 Mile
Lower

CA WELLS **CADDW2000015596**

GAMA:

Well ID:	CA3310037_031_031	Well Type:	MUNICIPAL
Source:	DDW	Other Names:	3310037-031
GAMA Pfas testing:	Not Reported		
Groundwater Quality Data:	https://gamagroundwater.waterboards.ca.gov/gama/gamamap/public/GamaDataDisplay.asp?dataset=DHS&samp_date=&global_id=&assigned_name=CA3310037_031_031&store_num=		
GeoTracker Data:	Not Reported		

I28
WNW
1/2 - 1 Mile
Lower

CA WELLS **CAPFAS000001076**

Well ID:	3310037-055	Well Type:	MUNICIPAL
Source:	Department of Health Services		
Other Name:	WELL 31	GAMA PFAS Testing:	Yes
Groundwater Quality Data:	https://gamagroundwater.waterboards.ca.gov/gama/gamamap/public/GamaDataDisplay.asp?dataset=DHS&samp_date=&global_id=&assigned_name=3310037-055&store_num=		
GeoTracker Data:	Not Reported		

Map ID
Direction
Distance
Elevation | Database | EDR ID Number

I29
WNW
1/2 - 1 Mile
Lower

CA WELLS **CADDW2000000506**

GAMA:

Well ID:	CA3310037_055_055	Well Type:	MUNICIPAL
Source:	DDW	Other Names:	3310037-055
GAMA Pfas testing:	Not Reported		
Groundwater Quality Data:	https://gamagroundwater.waterboards.ca.gov/gama/gamamap/public/GamaDataDisplay.asp?dataset=DHS&samp_date=&global_id=&assigned_name=CA3310037_055_055&store_num=		
GeoTracker Data:	Not Reported		

30
ENE
1/2 - 1 Mile
Lower

Site ID:	083301375T
Groundwater Flow:	Not Reported
Shallow Water Depth:	Not Reported
Deep Water Depth:	Not Reported
Average Water Depth:	45
Date:	08/10/1994

AQUIFLOW **50794**

J31
ENE
1/2 - 1 Mile
Lower

Site ID:	083300977T
Groundwater Flow:	Varies
Shallow Water Depth:	60.99
Deep Water Depth:	62.57
Average Water Depth:	Not Reported
Date:	06/1989

AQUIFLOW **51023**

J32
ENE
1/2 - 1 Mile
Lower

Site ID:	083300977T
Groundwater Flow:	Varies
Shallow Water Depth:	60.99
Deep Water Depth:	62.57
Average Water Depth:	Not Reported
Date:	06/1989

AQUIFLOW **51024**

J33
ENE
1/2 - 1 Mile
Lower

CA WELLS **CADWR0000012258**

Well ID:	03S07W25J001S	Well Type:	UNK
Source:	Department of Water Resources		
Other Name:	03S07W25J001S	GAMA PFAS Testing:	Not Reported
Groundwater Quality Data:	https://gamagroundwater.waterboards.ca.gov/gama/gamamap/public/GamaDataDisplay.asp?dataset=DWR&samp_date=&global_id=&assigned_name=03S07W25J001S&store_num=		
GeoTracker Data:	Not Reported		

34
SE
1/2 - 1 Mile
Higher

FED USGS **USGS40000138698**

Organization ID:	USGS-CA
Organization Name:	USGS California Water Science Center

Monitor Location:	003S007W25J001S	Type:	Well
Description:	Not Reported	HUC:	18070203
Drainage Area:	Not Reported	Drainage Area Units:	Not Reported
Contrib Drainage Area:	Not Reported	Contrib Drainage Area Unts:	Not Reported
Aquifer:	California Coastal Basin aquifers		
Formation Type:	Not Reported	Aquifer Type:	Not Reported
Construction Date:	Not Reported	Well Depth:	221
Well Depth Units:	ft	Well Hole Depth:	221
Well Hole Depth Units:	ft		

K35
East
1/2 - 1 Mile
Higher

CA WELLS **CADWR9000006000**

State Well #:	Not Reported	Station ID:	46728
Well Name:	Park Well	Basin Name:	Temescal
Well Use:	Irrigation	Well Type:	Single Well
Well Depth:	0	Well Completion Rpt #:	Not Reported

L36
ESE
1/2 - 1 Mile
Higher

FED USGS **USGS40000138716**

Organization ID:	USGS-CA		
Organization Name:	USGS California Water Science Center		
Monitor Location:	003S006W31D001S	Type:	Well
Description:	NAWQA DATA ENTRY COM + VER 9-26-2000 SNHAMLIN		
HUC:	18070203	Drainage Area:	Not Reported
Drainage Area Units:	Not Reported	Contrib Drainage Area:	Not Reported
Contrib Drainage Area Unts:	Not Reported	Aquifer:	California Coastal Basin aquifers
Formation Type:	Cenozoic Erathem	Aquifer Type:	Unconfined single aquifer
Construction Date:	Not Reported	Well Depth:	225
Well Depth Units:	ft	Well Hole Depth:	225
Well Hole Depth Units:	ft		

Ground water levels,Number of Measurements:	2	Level reading date:	2004-06-03
Feet below surface:	155	Feet to sea level:	Not Reported
Note:	The site was being pumped.		

Level reading date:	1999-12-07	Feet below surface:	128
Feet to sea level:	Not Reported	Note:	Not Reported

L37
ESE
1/2 - 1 Mile
Higher

CA WELLS **CAPFAS000000425**

Well ID:	3310037-030	Well Type:	MUNICIPAL
Source:	Department of Health Services		
Other Name:	WELL 07A (DESALTER SUPPLY)		
GAMA PFAS Testing:	Yes		
Groundwater Quality Data:	https://gamagroundwater.waterboards.ca.gov/gama/gamamap/public/GamaDataDisplay.asp?dataset=DHS&samp_date=&global_id=&assigned_name=3310037-030&store_num=		
GeoTracker Data:	Not Reported		

Map ID
Direction
Distance
Elevation | Database | EDR ID Number

L38
ESE
1/2 - 1 Mile
Higher

CA WELLS **CADDW2000021717**

GAMA:

Well ID:	CA3310037_030_030	Well Type:	MUNICIPAL
Source:	DDW	Other Names:	3310037-030
GAMA Pfas testing:	Not Reported		
Groundwater Quality Data:	https://gamagroundwater.waterboards.ca.gov/gama/gamamap/public/GamaDataDisplay.asp?dataset=DHS&samp_date=&global_id=&assigned_name=CA3310037_030_030&store_num=		
GeoTracker Data:	Not Reported		

M39
NW
1/2 - 1 Mile
Lower

CA WELLS **CADDW2000002105**

GAMA:

Well ID:	CA3310037_039_039	Well Type:	MUNICIPAL
Source:	DDW	Other Names:	3310037-039
GAMA Pfas testing:	Not Reported		
Groundwater Quality Data:	https://gamagroundwater.waterboards.ca.gov/gama/gamamap/public/GamaDataDisplay.asp?dataset=DHS&samp_date=&global_id=&assigned_name=CA3310037_039_039&store_num=		
GeoTracker Data:	Not Reported		

M40
NW
1/2 - 1 Mile
Lower

CA WELLS **CAPFAS000001123**

Well ID:	3310037-039	Well Type:	MUNICIPAL
Source:	Department of Health Services		
Other Name:	WELL 28 - (DESALTER SUPPLY)		
GAMA PFAS Testing:	Yes		
Groundwater Quality Data:	https://gamagroundwater.waterboards.ca.gov/gama/gamamap/public/GamaDataDisplay.asp?dataset=DHS&samp_date=&global_id=&assigned_name=3310037-039&store_num=		
GeoTracker Data:	Not Reported		

L41
ESE
1/2 - 1 Mile
Higher

CA WELLS **CAUSGSN00002626**

Well ID:	USGS-335224117332101	Well Type:	UNK
Source:	United States Geological Survey		
Other Name:	USGS-335224117332101	GAMA PFAS Testing:	Not Reported
Groundwater Quality Data:	https://gamagroundwater.waterboards.ca.gov/gama/gamamap/public/GamaDataDisplay.asp?dataset=USGSNEW&samp_date=&global_id=&assigned_name=USGS-335224117332101&store_num=		
GeoTracker Data:	Not Reported		

Map ID
Direction
Distance
Elevation | Database | EDR ID Number

N42
West
1/2 - 1 Mile
Higher

CA WELLS **CAPFAS000000292**

Well ID:	3310037-024	Well Type:	MUNICIPAL
Source:	Department of Health Services		
Other Name:	WELL 22 (DESALTER SUPPLY)	GAMA PFAS Testing:	Yes
Groundwater Quality Data:	https://gamagroundwater.waterboards.ca.gov/gama/gamamap/public/GamaDataDisplay.asp?dataset=DHS&samp_date=&global_id=&assigned_name=3310037-024&store_num=		
GeoTracker Data:	Not Reported		

N43
West
1/2 - 1 Mile
Higher

CA WELLS **CADDW2000010439**

GAMA:

Well ID:	CA3310037_024_024	Well Type:	MUNICIPAL
Source:	DDW	Other Names:	3310037-024
GAMA Pfas testing:	Not Reported		
Groundwater Quality Data:	https://gamagroundwater.waterboards.ca.gov/gama/gamamap/public/GamaDataDisplay.asp?dataset=DHS&samp_date=&global_id=&assigned_name=CA3310037_024_024&store_num=		
GeoTracker Data:	Not Reported		

44
NE
1/2 - 1 Mile
Lower

CA WELLS **CADWR0000008648**

Well ID:	03S07W25H001S	Well Type:	UNK
Source:	Department of Water Resources		
Other Name:	03S07W25H001S	GAMA PFAS Testing:	Not Reported
Groundwater Quality Data:	https://gamagroundwater.waterboards.ca.gov/gama/gamamap/public/GamaDataDisplay.asp?dataset=DWR&samp_date=&global_id=&assigned_name=03S07W25H001S&store_num=		
GeoTracker Data:	Not Reported		

45
WSW
1/2 - 1 Mile
Higher

CA WELLS **CADPR0000002293**

Well ID:	80693	Well Type:	UNK
Source:	Department of Pesticide Regulation		
Other Name:	80693	GAMA PFAS Testing:	Not Reported
Groundwater Quality Data:	https://gamagroundwater.waterboards.ca.gov/gama/gamamap/public/GamaDataDisplay.asp?dataset=DPR&samp_date=&global_id=&assigned_name=80693&store_num=		
GeoTracker Data:	Not Reported		

Map ID
Direction
Distance
Elevation | Database | EDR ID Number

46
NNW
1/2 - 1 Mile
Lower

CA WELLS **CADDW2000004563**

GAMA:

Well ID:	CA3310037_028_028	Well Type:	MUNICIPAL
Source:	DDW	Other Names:	3310037-028
GAMA Pfas testing:	Not Reported		
Groundwater Quality Data:	https://gamagroundwater.waterboards.ca.gov/gama/gamamap/public/GamaDataDisplay.asp?dataset=DHS&samp_date=&global_id=&assigned_name=CA3310037_028_028&store_num=		
GeoTracker Data:	Not Reported		

K47
East
1/2 - 1 Mile
Lower

CA WELLS **3592**

Seq:	3592	Prim sta c:	03S/06W-30N02 S
Frds no:	3310037017	County:	33
District:	14	User id:	WAT
System no:	3310037	Water type:	G
Source nam:	WELL 17 - QUARRY	Station ty:	WELL/AMBNT/MUN/INTAKE
Latitude:	335235.0	Longitude:	1173318.0
Precision:	2	Status:	AR
Comment 1:	Not Reported	Comment 2:	Not Reported
Comment 3:	Not Reported	Comment 4:	Not Reported
Comment 5:	Not Reported	Comment 6:	Not Reported
Comment 7:	Not Reported		

System no:	3310037	System nam:	Corona, City Of
Hqname:	Not Reported	Address:	P.O. Box 940
City:	Corona	State:	CA
Zip:	91718	Zip ext:	Not Reported
Pop serv:	104000	Connection:	25321
Area serve:	CORONA AND VICINITY		

O48
South
1/2 - 1 Mile
Higher

CA WELLS **3621**

Seq:	3621	Prim sta c:	03S/07W-25M02 S
Frds no:	3310037009	County:	33
District:	14	User id:	WAT
System no:	3310037	Water type:	G
Source nam:	WELL 09	Station ty:	WELL/AMBNT/MUN/INTAKE
Latitude:	335200.0	Longitude:	1173400.0
Precision:	4	Status:	AR
Comment 1:	Not Reported	Comment 2:	Not Reported
Comment 3:	Not Reported	Comment 4:	Not Reported
Comment 5:	Not Reported	Comment 6:	Not Reported
Comment 7:	Not Reported		

System no:	3310037	System nam:	Corona, City Of
Hqname:	Not Reported	Address:	P.O. Box 940
City:	Corona	State:	CA

Zip:	91718	Zip ext:	Not Reported
Pop serv:	104000	Connection:	25321
Area serve:	CORONA AND VICINITY		

O49
South
1/2 - 1 Mile
Higher

CA WELLS **CADDW2000014656**

GAMA:

Well ID:	CA3310037_009_009	Well Type:	MUNICIPAL
Source:	DDW	Other Names:	3310037-009
GAMA Pfas testing:	Not Reported		
Groundwater Quality Data:	https://gamagroundwater.waterboards.ca.gov/gama/gamamap/public/GamaDataDisplay.asp?dataset=DHS&samp_date=&global_id=&assigned_name=CA3310037_009_009&store_num=		
GeoTracker Data:	Not Reported		

L50
ESE
1/2 - 1 Mile
Higher

FED USGS **USGS40000138714**

Organization ID:	USGS-CA		
Organization Name:	USGS California Water Science Center		
Monitor Location:	003S006W31D002S	Type:	Well
Description:	Not Reported	HUC:	18070203
Drainage Area:	Not Reported	Drainage Area Units:	Not Reported
Contrib Drainage Area:	Not Reported	Contrib Drainage Area Unts:	Not Reported
Aquifer:	California Coastal Basin aquifers		
Formation Type:	Not Reported	Aquifer Type:	Not Reported
Construction Date:	Not Reported	Well Depth:	211
Well Depth Units:	ft	Well Hole Depth:	211
Well Hole Depth Units:	ft		

51
NW
1/2 - 1 Mile
Lower

CA WELLS **CADDW2000015004**

GAMA:

Well ID:	CA3310037_052_052	Well Type:	MUNICIPAL
Source:	DDW	Other Names:	3310037-052
GAMA Pfas testing:	Not Reported		
Groundwater Quality Data:	https://gamagroundwater.waterboards.ca.gov/gama/gamamap/public/GamaDataDisplay.asp?dataset=DHS&samp_date=&global_id=&assigned_name=CA3310037_052_052&store_num=		
GeoTracker Data:	Not Reported		

52
NNW
1/2 - 1 Mile
Lower

FED USGS **USGS40000138794**

Organization ID:	USGS-CA		
Organization Name:	USGS California Water Science Center		
Monitor Location:	003S007W25M001S	Type:	Well

Description:	Not Reported	HUC:	18070203
Drainage Area:	Not Reported	Drainage Area Units:	Not Reported
Contrib Drainage Area:	Not Reported	Contrib Drainage Area Unts:	Not Reported
Aquifer:	California Coastal Basin aquifers		
Formation Type:	Not Reported	Aquifer Type:	Not Reported
Construction Date:	Not Reported	Well Depth:	167
Well Depth Units:	ft	Well Hole Depth:	Not Reported
Well Hole Depth Units:	Not Reported		

53
WNW **CA WELLS** **CADWR0000020566**
1/2 - 1 Mile
Higher

Well ID:	03S07W26K001S	Well Type:	UNK
Source:	Department of Water Resources		
Other Name:	03S07W26K001S	GAMA PFAS Testing:	Not Reported
Groundwater Quality Data:	https://gamagroundwater.waterboards.ca.gov/gama/gamamap/public/GamaDataDisplay.asp?dataset=DWR&samp_date=&global_id=&assigned_name=03S07W26K001S&store_num=		
GeoTracker Data:	Not Reported		

P54
East **CA WELLS** **CADDW2000018893**
1/2 - 1 Mile
Lower

GAMA:

Well ID:	CA3310037_017_017	Well Type:	MUNICIPAL
Source:	DDW	Other Names:	3310037-017
GAMA Pfas testing:	Not Reported		
Groundwater Quality Data:	https://gamagroundwater.waterboards.ca.gov/gama/gamamap/public/GamaDataDisplay.asp?dataset=DHS&samp_date=&global_id=&assigned_name=CA3310037_017_017&store_num=		
GeoTracker Data:	Not Reported		

P55
East **CA WELLS** **CADWR0000026579**
1/2 - 1 Mile
Lower

Well ID:	03S06W30N001S	Well Type:	UNK
Source:	Department of Water Resources		
Other Name:	03S06W30N001S	GAMA PFAS Testing:	Not Reported
Groundwater Quality Data:	https://gamagroundwater.waterboards.ca.gov/gama/gamamap/public/GamaDataDisplay.asp?dataset=DWR&samp_date=&global_id=&assigned_name=03S06W30N001S&store_num=		
GeoTracker Data:	Not Reported		

56
WSW **CA WELLS** **CADWR0000009890**
1/2 - 1 Mile
Higher

Well ID:	03S07W35B001S	Well Type:	UNK
Source:	Department of Water Resources		
Other Name:	03S07W35B001S	GAMA PFAS Testing:	Not Reported

Groundwater Quality Data: https://gamagroundwater.waterboards.ca.gov/gama/gamamap/public/GamaDataDisplay.asp?dataset=DWR&samp_date=&global_id=&assigned_name=03S07W35B001S&store_num=
GeoTracker Data: Not Reported

57
ESE **CA WELLS** **CADWR0000017028**
1/2 - 1 Mile
Higher

Well ID: 03S06W31D002S Well Type: UNK
Source: Department of Water Resources
Other Name: 03S06W31D002S GAMA PFAS Testing: Not Reported
Groundwater Quality Data: https://gamagroundwater.waterboards.ca.gov/gama/gamamap/public/GamaDataDisplay.asp?dataset=DWR&samp_date=&global_id=&assigned_name=03S06W31D002S&store_num=
GeoTracker Data: Not Reported

58
SW **CA WELLS** **CADWR0000036149**
1/2 - 1 Mile
Higher

Well ID: 03S07W35C001S Well Type: UNK
Source: Department of Water Resources
Other Name: 03S07W35C001S GAMA PFAS Testing: Not Reported
Groundwater Quality Data: https://gamagroundwater.waterboards.ca.gov/gama/gamamap/public/GamaDataDisplay.asp?dataset=DWR&samp_date=&global_id=&assigned_name=03S07W35C001S&store_num=
GeoTracker Data: Not Reported

P59
East **CA WELLS** **CAPFAS000000626**
1/2 - 1 Mile
Lower

Well ID: 3310037-033 Well Type: MUNICIPAL
Source: Department of Health Services
Other Name: WELL 17A (IX SUPPLY) GAMA PFAS Testing: Yes
Groundwater Quality Data: https://gamagroundwater.waterboards.ca.gov/gama/gamamap/public/GamaDataDisplay.asp?dataset=DHS&samp_date=&global_id=&assigned_name=3310037-033&store_num=
GeoTracker Data: Not Reported

P60
East **CA WELLS** **CADDW2000011219**
1/2 - 1 Mile
Lower

GAMA:

Well ID: CA3310037_033_033 Well Type: MUNICIPAL
Source: DDW Other Names: 3310037-033
GAMA Pfas testing: Not Reported
Groundwater Quality Data: https://gamagroundwater.waterboards.ca.gov/gama/gamamap/public/GamaDataDisplay.asp?dataset=DHS&samp_date=&global_id=&assigned_name=CA3310037_033_033&store_num=
GeoTracker Data: Not Reported

Map ID
Direction
Distance
Elevation | Database | EDR ID Number

Q61
WNW
1/2 - 1 Mile
Lower

CA WELLS **CADWR0000000226**

Well ID:	03S07W26G001S	Well Type:	UNK
Source:	Department of Water Resources		
Other Name:	03S07W26G001S	GAMA PFAS Testing:	Not Reported
Groundwater Quality Data:	https://gamagroundwater.waterboards.ca.gov/gama/gamamap/public/GamaDataDisplay.asp?dataset=DWR&samp_date=&global_id=&assigned_name=03S07W26G001S&store_num=		
GeoTracker Data:	Not Reported		

Q62
WNW
1/2 - 1 Mile
Lower

CA WELLS **CADWR0000002626**

Well ID:	03S07W27H001S	Well Type:	UNK
Source:	Department of Water Resources		
Other Name:	03S07W27H001S	GAMA PFAS Testing:	Not Reported
Groundwater Quality Data:	https://gamagroundwater.waterboards.ca.gov/gama/gamamap/public/GamaDataDisplay.asp?dataset=DWR&samp_date=&global_id=&assigned_name=03S07W27H001S&store_num=		
GeoTracker Data:	Not Reported		

Q63
WNW
1/2 - 1 Mile
Lower

CA WELLS **CADWR0000014708**

Well ID:	03S07W27H002S	Well Type:	UNK
Source:	Department of Water Resources		
Other Name:	03S07W27H002S	GAMA PFAS Testing:	Not Reported
Groundwater Quality Data:	https://gamagroundwater.waterboards.ca.gov/gama/gamamap/public/GamaDataDisplay.asp?dataset=DWR&samp_date=&global_id=&assigned_name=03S07W27H002S&store_num=		
GeoTracker Data:	Not Reported		

R64
NE
1/2 - 1 Mile
Lower

CA WELLS **CADWR0000036127**

Well ID:	03S07W25A003S	Well Type:	UNK
Source:	Department of Water Resources		
Other Name:	03S07W25A003S	GAMA PFAS Testing:	Not Reported
Groundwater Quality Data:	https://gamagroundwater.waterboards.ca.gov/gama/gamamap/public/GamaDataDisplay.asp?dataset=DWR&samp_date=&global_id=&assigned_name=03S07W25A003S&store_num=		
GeoTracker Data:	Not Reported		

Map ID
Direction
Distance
Elevation | Database | EDR ID Number

R65
NE
1/2 - 1 Mile
Lower

CA WELLS **CADWR0000011132**

Well ID:	03S07W25A002S	Well Type:	UNK
Source:	Department of Water Resources		
Other Name:	03S07W25A002S	GAMA PFAS Testing:	Not Reported
Groundwater Quality Data:	https://gamagroundwater.waterboards.ca.gov/gama/gamamap/public/GamaDataDisplay.asp?dataset=DWR&samp_date=&global_id=&assigned_name=03S07W25A002S&store_num=		
GeoTracker Data:	Not Reported		

S66
NNE
1/2 - 1 Mile
Lower

FED USGS **USGS40000138807**

Organization ID:	USGS-CA		
Organization Name:	USGS California Water Science Center		
Monitor Location:	003S007W24Q003S	Type:	Well
Description:	Not Reported	HUC:	18070203
Drainage Area:	Not Reported	Drainage Area Units:	Not Reported
Contrib Drainage Area:	Not Reported	Contrib Drainage Area Unts:	Not Reported
Aquifer:	California Coastal Basin aquifers		
Formation Type:	Not Reported	Aquifer Type:	Not Reported
Construction Date:	Not Reported	Well Depth:	132
Well Depth Units:	ft	Well Hole Depth:	Not Reported
Well Hole Depth Units:	Not Reported		

S67
NNE
1/2 - 1 Mile
Lower

FED USGS **USGS40000138808**

Organization ID:	USGS-CA		
Organization Name:	USGS California Water Science Center		
Monitor Location:	003S007W24Q005S	Type:	Well
Description:	Not Reported	HUC:	18070203
Drainage Area:	Not Reported	Drainage Area Units:	Not Reported
Contrib Drainage Area:	Not Reported	Contrib Drainage Area Unts:	Not Reported
Aquifer:	California Coastal Basin aquifers		
Formation Type:	Not Reported	Aquifer Type:	Not Reported
Construction Date:	Not Reported	Well Depth:	175
Well Depth Units:	ft	Well Hole Depth:	Not Reported
Well Hole Depth Units:	Not Reported		

Q68
WNW
1/2 - 1 Mile
Lower

CA WELLS **CAEDF0000033051**

Well ID:	T0606588396-MW-1	Well Type:	MONITORING
Source:	EDF	Other Name:	MW-1
GAMA PFAS Testing:	Not Reported		

Groundwater Quality Data: https://gamagroundwater.waterboards.ca.gov/gama/gamamap/public/GamaDataDisplay.asp?dataset=EDF&samp_date=&global_id=T0606588396&assigned_name=MW-1&store_num=
GeoTracker Data: https://geotracker.waterboards.ca.gov/profile_report.asp?cmd=MWEDFResults&global_id=T0606588396&assigned_name=MW-1

Q69
WNW
1/2 - 1 Mile
Lower

CA WELLS **CAEDF0000003830**

Well ID: T0606588396-MW-4 Well Type: MONITORING
Source: EDF Other Name: MW-4
GAMA PFAS Testing: Not Reported
Groundwater Quality Data: https://gamagroundwater.waterboards.ca.gov/gama/gamamap/public/GamaDataDisplay.asp?dataset=EDF&samp_date=&global_id=T0606588396&assigned_name=MW-4&store_num=
GeoTracker Data: https://geotracker.waterboards.ca.gov/profile_report.asp?cmd=MWEDFResults&global_id=T0606588396&assigned_name=MW-4

Q70
WNW
1/2 - 1 Mile
Lower

CA WELLS **CAEDF0000049004**

Well ID: T0606588396-MW-2 Well Type: MONITORING
Source: EDF Other Name: MW-2
GAMA PFAS Testing: Not Reported
Groundwater Quality Data: https://gamagroundwater.waterboards.ca.gov/gama/gamamap/public/GamaDataDisplay.asp?dataset=EDF&samp_date=&global_id=T0606588396&assigned_name=MW-2&store_num=
GeoTracker Data: https://geotracker.waterboards.ca.gov/profile_report.asp?cmd=MWEDFResults&global_id=T0606588396&assigned_name=MW-2

Q71
WNW
1/2 - 1 Mile
Lower

CA WELLS **CAEDF0000109385**

Well ID: T0606588396-MW-3 Well Type: MONITORING
Source: EDF Other Name: MW-3
GAMA PFAS Testing: Not Reported
Groundwater Quality Data: https://gamagroundwater.waterboards.ca.gov/gama/gamamap/public/GamaDataDisplay.asp?dataset=EDF&samp_date=&global_id=T0606588396&assigned_name=MW-3&store_num=
GeoTracker Data: https://geotracker.waterboards.ca.gov/profile_report.asp?cmd=MWEDFResults&global_id=T0606588396&assigned_name=MW-3

T72
WNW
1/2 - 1 Mile
Lower

CA WELLS **CAPFAS000000020**

Well ID: 3310037-015 Well Type: MUNICIPAL
Source: Department of Health Services
Other Name: WELL 15 GAMA PFAS Testing: Yes
Groundwater Quality Data: https://gamagroundwater.waterboards.ca.gov/gama/gamamap/public/GamaDataDisplay.asp?dataset=DHS&samp_date=&global_id=&assigned_name=3310037-015&store_num=

GeoTracker Data: Not Reported

T73
WNW
1/2 - 1 Mile
Lower

CA WELLS **CADDW2000022272**

GAMA:

Well ID:	CA3310037_015_015	Well Type:	MUNICIPAL
Source:	DDW	Other Names:	3310037-015
GAMA Pfas testing:	Not Reported		
Groundwater Quality Data:	https://gamagroundwater.waterboards.ca.gov/gama/gamamap/public/GamaDataDisplay.asp?dataset=DHS&samp_date=&global_id=&assigned_name=CA3310037_015_015&store_num=		
GeoTracker Data:	Not Reported		

T74
WNW
1/2 - 1 Mile
Lower

CA WELLS **CAUSGSN00000774**

Well ID:	USGS-335227117345501	Well Type:	UNK
Source:	United States Geological Survey		
Other Name:	USGS-335227117345501	GAMA PFAS Testing:	Not Reported
Groundwater Quality Data:	https://gamagroundwater.waterboards.ca.gov/gama/gamamap/public/GamaDataDisplay.asp?dataset=USGSNEW&samp_date=&global_id=&assigned_name=USGS-335227117345501&store_num=		
GeoTracker Data:	Not Reported		

T75
WNW
1/2 - 1 Mile
Lower

CA WELLS **CAUSGS000001582**

GAMA:

Well ID:	USAWR-10	Well Type:	MUNICIPAL
Source:	United States Geological Survey		
Other Names:	USAWR-10	GAMA Pfas testing:	Not Reported
Groundwater Quality Data:	https://gamagroundwater.waterboards.ca.gov/gama/gamamap/public/GamaDataDisplay.asp?dataset=USGS&samp_date=&global_id=&assigned_name=USAWR-10&store_num=		
GeoTracker Data:	Not Reported		

T76
WNW
1/2 - 1 Mile
Lower

FED USGS **USGS40000138725**

Organization ID:	USGS-CA		
Organization Name:	USGS California Water Science Center		
Monitor Location:	003S007W26G001S	Type:	Well
Description:	Not Reported	HUC:	18070203
Drainage Area:	Not Reported	Drainage Area Units:	Not Reported
Contrib Drainage Area:	Not Reported	Contrib Drainage Area Unts:	Not Reported
Aquifer:	California Coastal Basin aquifers		
Formation Type:	Not Reported	Aquifer Type:	Not Reported
Construction Date:	Not Reported	Well Depth:	220

Well Depth Units:	ft	Well Hole Depth:	220
Well Hole Depth Units:	ft		

77
North **CA WELLS** **CADWR0000014716**
1/2 - 1 Mile
Lower

Well ID:	03S07W24P002S	Well Type:	UNK
Source:	Department of Water Resources		
Other Name:	03S07W24P002S	GAMA PFAS Testing:	Not Reported
Groundwater Quality Data:	https://gamagroundwater.waterboards.ca.gov/gama/gamamap/public/GamaDataDisplay.asp?dataset=DWR&samp_date=&global_id=&assigned_name=03S07W24P002S&store_num=		
GeoTracker Data:	Not Reported		

78
WSW **CA WELLS** **CADWR9000005988**
1/2 - 1 Mile
Higher

State Well #:	03S07W35B001S	Station ID:	46727
Well Name:	Joy Street Well	Basin Name:	Temescal
Well Use:	Observation	Well Type:	Single Well
Well Depth:	249	Well Completion Rpt #:	Not Reported

U79
NNE **CA WELLS** **CADWR0000035023**
1/2 - 1 Mile
Lower

Well ID:	03S07W24Q002S	Well Type:	UNK
Source:	Department of Water Resources		
Other Name:	03S07W24Q002S	GAMA PFAS Testing:	Not Reported
Groundwater Quality Data:	https://gamagroundwater.waterboards.ca.gov/gama/gamamap/public/GamaDataDisplay.asp?dataset=DWR&samp_date=&global_id=&assigned_name=03S07W24Q002S&store_num=		
GeoTracker Data:	Not Reported		

U80
NNE **CA WELLS** **CADWR0000003710**
1/2 - 1 Mile
Lower

Well ID:	03S07W24Q004S	Well Type:	UNK
Source:	Department of Water Resources		
Other Name:	03S07W24Q004S	GAMA PFAS Testing:	Not Reported
Groundwater Quality Data:	https://gamagroundwater.waterboards.ca.gov/gama/gamamap/public/GamaDataDisplay.asp?dataset=DWR&samp_date=&global_id=&assigned_name=03S07W24Q004S&store_num=		
GeoTracker Data:	Not Reported		

GEOCHECK® - PHYSICAL SETTING SOURCE MAP FINDINGS

Map ID
Direction
Distance
Elevation | Database | EDR ID Number

U81
NNE
1/2 - 1 Mile
Lower

CA WELLS **CADWR0000002135**

Well ID:	03S07W24Q003S	Well Type:	UNK
Source:	Department of Water Resources		
Other Name:	03S07W24Q003S	GAMA PFAS Testing:	Not Reported
Groundwater Quality Data:	https://gamagroundwater.waterboards.ca.gov/gama/gamamap/public/GamaDataDisplay.asp?dataset=DWR&samp_date=&global_id=&assigned_name=03S07W24Q003S&store_num=		
GeoTracker Data:	Not Reported		

U82
NNE
1/2 - 1 Mile
Lower

CA WELLS **CADWR0000037314**

Well ID:	03S07W24Q005S	Well Type:	UNK
Source:	Department of Water Resources		
Other Name:	03S07W24Q005S	GAMA PFAS Testing:	Not Reported
Groundwater Quality Data:	https://gamagroundwater.waterboards.ca.gov/gama/gamamap/public/GamaDataDisplay.asp?dataset=DWR&samp_date=&global_id=&assigned_name=03S07W24Q005S&store_num=		
GeoTracker Data:	Not Reported		

83
West
1/2 - 1 Mile
Higher

CA WELLS **CADPR0000003316**

Well ID:	80687	Well Type:	UNK
Source:	Department of Pesticide Regulation		
Other Name:	80687	GAMA PFAS Testing:	Not Reported
Groundwater Quality Data:	https://gamagroundwater.waterboards.ca.gov/gama/gamamap/public/GamaDataDisplay.asp?dataset=DPR&samp_date=&global_id=&assigned_name=80687&store_num=		
GeoTracker Data:	Not Reported		

1G
ENE
1/2 - 1 Mile
Lower

AQUIFLOW **50794**

Site ID:	083301375T
Groundwater Flow:	Not Reported
Shallow Water Depth:	Not Reported
Deep Water Depth:	Not Reported
Average Water Depth:	45
Date:	08/10/1994

2G
ENE
1/2 - 1 Mile
Lower

AQUIFLOW **51023**

Site ID:	083300977T
Groundwater Flow:	Varies
Shallow Water Depth:	60.99
Deep Water Depth:	62.57
Average Water Depth:	Not Reported
Date:	06/1989

GEOCHECK® - PHYSICAL SETTING SOURCE MAP FINDINGS

Map ID Direction Distance Elevation			Database	EDR ID Number
3G **ENE** **1/2 - 1 Mile** **Lower**	Site ID: Groundwater Flow: Shallow Water Depth: Deep Water Depth: Average Water Depth: Date:	083300977T Varies 60.99 62.57 Not Reported 06/1989	**AQUIFLOW**	**51024**
4G **NE** **1/8 - 1/4 Mile** **Lower**	Site ID: Groundwater Flow: Shallow Water Depth: Deep Water Depth: Average Water Depth: Date:	95095 NW 78 ft Not Reported Not Reported 11/06/1995	**AQUIFLOW**	**50160**
5G **NE** **1/8 - 1/4 Mile** **Lower**	Site ID: Groundwater Flow: Shallow Water Depth: Deep Water Depth: Average Water Depth: Date:	083302639T NW 78 ft Not Reported Not Reported 11/06/1995	**AQUIFLOW**	**50159**
6G **West** **1/4 - 1/2 Mile** **Lower**	Site ID: Groundwater Flow: Shallow Water Depth: Deep Water Depth: Average Water Depth: Date:	083300931T Not Reported 95 Not Reported Not Reported 09/15/1986	**AQUIFLOW**	**50823**
7G **ESE** **1/4 - 1/2 Mile** **Lower**	Site ID: Groundwater Flow: Shallow Water Depth: Deep Water Depth: Average Water Depth: Date:	083301722T Not Reported Not Reported Not Reported 75-10 05/09/1991	**AQUIFLOW**	**50781**

GEOCHECK® - PHYSICAL SETTING SOURCE MAP FINDINGS
RADON

AREA RADON INFORMATION

State Database: CA Radon

Radon Test Results

Zipcode	Num Tests	> 4 pCi/L
92882	30	0

Federal EPA Radon Zone for RIVERSIDE County: 2

Note: Zone 1 indoor average level > 4 pCi/L.
: Zone 2 indoor average level >= 2 pCi/L and <= 4 pCi/L.
: Zone 3 indoor average level < 2 pCi/L.

Federal Area Radon Information for RIVERSIDE COUNTY, CA

Number of sites tested: 12

Area	Average Activity	% <4 pCi/L	% 4-20 pCi/L	% >20 pCi/L
Living Area - 1st Floor	0.117 pCi/L	100%	0%	0%
Living Area - 2nd Floor	0.450 pCi/L	100%	0%	0%
Basement	1.700 pCi/L	100%	0%	0%

PHYSICAL SETTING SOURCE RECORDS SEARCHED

TOPOGRAPHIC INFORMATION

USGS 7.5' Digital Elevation Model (DEM)
Source: United States Geologic Survey
EDR acquired the USGS 7.5' Digital Elevation Model in 2002 and updated it in 2006. The 7.5 minute DEM corresponds to the USGS 1:24,000- and 1:25,000-scale topographic quadrangle maps. The DEM provides elevation data with consistent elevation units and projection.

Current USGS 7.5 Minute Topographic Map
Source: U.S. Geological Survey

HYDROLOGIC INFORMATION

Flood Zone Data: This data was obtained from the Federal Emergency Management Agency (FEMA). It depicts 100-year and 500-year flood zones as defined by FEMA. It includes the National Flood Hazard Layer (NFHL) which incorporates Flood Insurance Rate Map (FIRM) data and Q3 data from FEMA in areas not covered by NFHL.
Source: FEMA
Telephone: 877-336-2627
Date of Government Version: 2003, 2015

NWI: National Wetlands Inventory. This data, available in select counties across the country, was obtained by EDR in 2002, 2005, 2010 and 2015 from the U.S. Fish and Wildlife Service.

State Wetlands Data: Wetland Inventory
Source: Department of Fish and Wildlife
Telephone: 916-445-0411

HYDROGEOLOGIC INFORMATION

AQUIFLOW^{R} Information System
Source: EDR proprietary database of groundwater flow information
EDR has developed the AQUIFLOW Information System (AIS) to provide data on the general direction of groundwater flow at specific points. EDR has reviewed reports submitted to regulatory authorities at select sites and has extracted the date of the report, hydrogeologically determined groundwater flow direction and depth to water table information.

GEOLOGIC INFORMATION

Geologic Age and Rock Stratigraphic Unit
Source: P.G. Schruben, R.E. Arndt and W.J. Bawiec, Geology of the Conterminous U.S. at 1:2,500,000 Scale - A digital representation of the 1974 P.B. King and H.M. Beikman Map, USGS Digital Data Series DDS - 11 (1994).

STATSGO: State Soil Geographic Database
Source: Department of Agriculture, Natural Resources Conservation Service (NRCS)
The U.S. Department of Agriculture's (USDA) Natural Resources Conservation Service (NRCS) leads the national Conservation Soil Survey (NCSS) and is responsible for collecting, storing, maintaining and distributing soil survey information for privately owned lands in the United States. A soil map in a soil survey is a representation of soil patterns in a landscape. Soil maps for STATSGO are compiled by generalizing more detailed (SSURGO) soil survey maps.

SSURGO: Soil Survey Geographic Database
Source: Department of Agriculture, Natural Resources Conservation Service (NRCS)
Telephone: 800-672-5559
SSURGO is the most detailed level of mapping done by the Natural Resources Conservation Service, mapping scales generally range from 1:12,000 to 1:63,360. Field mapping methods using national standards are used to construct the soil maps in the Soil Survey Geographic (SSURGO) database. SSURGO digitizing duplicates the original soil survey maps. This level of mapping is designed for use by landowners, townships and county natural resource planning and management.

PHYSICAL SETTING SOURCE RECORDS SEARCHED

LOCAL / REGIONAL WATER AGENCY RECORDS

FEDERAL WATER WELLS

PWS: Public Water Systems
Source: EPA/Office of Drinking Water
Telephone: 202-564-3750
Public Water System data from the Federal Reporting Data System. A PWS is any water system which provides water to at least 25 people for at least 60 days annually. PWSs provide water from wells, rivers and other sources.

PWS ENF: Public Water Systems Violation and Enforcement Data
Source: EPA/Office of Drinking Water
Telephone: 202-564-3750
Violation and Enforcement data for Public Water Systems from the Safe Drinking Water Information System (SDWIS) after August 1995. Prior to August 1995, the data came from the Federal Reporting Data System (FRDS).

USGS Water Wells: USGS National Water Inventory System (NWIS)
This database contains descriptive information on sites where the USGS collects or has collected data on surface water and/or groundwater. The groundwater data includes information on wells, springs, and other sources of groundwater.

OTHER STATE DATABASE INFORMATION

Groundwater Ambient Monitoring & Assessment Program
State Water Resources Control Board
Telephone: 916-341-5577
The GAMA Program is Californias comprehensive groundwater quality monitoring program. GAMA collects data by testing the untreated, raw water in different types of wells for naturally-occurring and man-made chemicals. The GAMA data includes Domestic, Monitoring and Municipal well types from the following sources, Department of Water Resources, Department of Heath Services, EDF, Agricultural Lands, Lawrence Livermore National Laboratory, Department of Pesticide Regulation, United States Geological Survey, Groundwater Ambient Monitoring and Assessment Program and Local Groundwater Projects.

Water Well Database
Source: Department of Water Resources
Telephone: 916-651-9648

California Drinking Water Quality Database
Source: Department of Public Health
Telephone: 916-324-2319
The database includes all drinking water compliance and special studies monitoring for the state of California since 1984. It consists of over 3,200,000 individual analyses along with well and water system information.

Geothermal Wells Listing
Department of Conservation
Telephone: 916-445-9686
Geothermal well means a well constructed to extract or return water to the ground after it has been used for heating or cooling purposes. Geothermal wells in California (except for wells on federal leases which are administered by the Bureau of Land Management) are permitted, drilled, operated, and permanently sealed and closed (plugged and abandoned) under requirements and procedures administered by the Geothermal Section of the Department of Conservations Geologic Energy Management Division (CalGEM, formerly DOGGR).

California Oil and Gas Well Locations
Source: Dept of Conservation, Geologic Energy Management Division
Telephone: 916-323-1779
Oil and Gas well locations in the state.

PHYSICAL SETTING SOURCE RECORDS SEARCHED

California Earthquake Fault Lines
Source: California Division of Mines and Geology
The fault lines displayed on EDR's Topographic map are digitized quaternary fault lines prepared in 1975 by the United State Geological Survey. Additional information (also from 1975) regarding activity at specific fault lines comes from California's Preliminary Fault Activity Map prepared by the California Division of Mines and Geology.

RADON

State Database: CA Radon
Source: Department of Public Health
Telephone: 916-210-8558
Radon Database for California

Area Radon Information
Source: USGS
Telephone: 703-356-4020
The National Radon Database has been developed by the U.S. Environmental Protection Agency (USEPA) and is a compilation of the EPA/State Residential Radon Survey and the National Residential Radon Survey. The study covers the years 1986 - 1992. Where necessary data has been supplemented by information collected at private sources such as universities and research institutions.

EPA Radon Zones
Source: EPA
Telephone: 703-356-4020
Sections 307 & 309 of IRAA directed EPA to list and identify areas of U.S. with the potential for elevated indoor radon levels.

OTHER

Airport Landing Facilities: Private and public use landing facilities
Source: Federal Aviation Administration, 800-457-6656

Epicenters: World earthquake epicenters, Richter 5 or greater
Source: Department of Commerce, National Oceanic and Atmospheric Administration

California Earthquake Fault Lines: The fault lines displayed on EDR's Topographic map are digitized quaternary fault lines, prepared in 1975 by the United State Geological Survey. Additional information (also from 1975) regarding activity at specific fault lines comes from California's Preliminary Fault Activity Map prepared by the California Division of Mines and Geology.

STREET AND ADDRESS INFORMATION

© 2015 TomTom North America, Inc. All rights reserved. This material is proprietary and the subject of copyright protection and other intellectual property rights owned by or licensed to Tele Atlas North America, Inc. The use of this material is subject to the terms of a license agreement. You will be held liable for any unauthorized copying or disclosure of this material.

APPENDIX C
HISTORICAL RESEARCH DOCUMENTATION

APPENDIX C.1
TOPOGRAPHIC MAPS

S. Belle Ave & S. Main St, & W 5th St, Corona, CA

401 South Belle Avenue

Corona, CA 92882

Inquiry Number: 5645668.4

May 08, 2019

EDR Historical Topo Map Report

with QuadMatch™

6 Armstrong Road, 4th floor
Shelton, CT 06484
Toll Free: 800.352.0050
www.edrnet.com

EDR Historical Topo Map Report

05/08/19

Site Name:	Client Name:
S. Belle Ave & S. Main St, & W	Ramboll
401 South Belle Avenue	10333 Richmond Ave
Corona, CA 92882	Houston, TX 77042
EDR Inquiry # 5645668.4	Contact: Reese Davis

EDR Topographic Map Library has been searched by EDR and maps covering the target property location as provided by Ramboll were identified for the years listed below. EDR's Historical Topo Map Report is designed to assist professionals in evaluating potential liability on a target property resulting from past activities. EDRs Historical Topo Map Report includes a search of a collection of public and private color historical topographic maps, dating back to the late 1800s.

Search Results:		*Coordinates:*	
P.O.#	NA	**Latitude:**	33.877545 33° 52' 39" North
Project:	Corona, CA Phase I	**Longitude:**	-117.568173 -117° 34' 5" West
		UTM Zone:	Zone 11 North
		UTM X Meters:	447454.96
		UTM Y Meters:	3748723.77
		Elevation:	651.00' above sea level

Maps Provided:

2012	1942
1997	1902
1988	
1981, 1982	
1973	
1967	
1954	
1947	

Disclaimer - Copyright and Trademark Notice

This Report contains certain information obtained from a variety of public and other sources reasonably available to Environmental Data Resources, Inc. It cannot be concluded from this Report that coverage information for the target and surrounding properties does not exist from other sources. NO WARRANTY EXPRESSED OR IMPLIED, IS MADE WHATSOEVER IN CONNECTION WITH THIS REPORT. ENVIRONMENTAL DATA RESOURCES, INC. SPECIFICALLY DISCLAIMS THE MAKING OF ANY SUCH WARRANTIES, INCLUDING WITHOUT LIMITATION, MERCHANTABILITY OR FITNESS FOR A PARTICULAR USE OR PURPOSE. ALL RISK IS ASSUMED BY THE USER. IN NO EVENT SHALL ENVIRONMENTAL DATA RESOURCES, INC. BE LIABLE TO ANYONE, WHETHER ARISING OUT OF ERRORS OR OMISSIONS, NEGLIGENCE, ACCIDENT OR ANY OTHER CAUSE, FOR ANY LOSS OF DAMAGE, INCLUDING, WITHOUT LIMITATION, SPECIAL, INCIDENTAL, CONSEQUENTIAL, OR EXEMPLARY DAMAGES. ANY LIABILITY ON THE PART OF ENVIRONMENTAL DATA RESOURCES, INC. IS STRICTLY LIMITED TO A REFUND OF THE AMOUNT PAID FOR THIS REPORT. Purchaser accepts this Report "AS IS". Any analyses, estimates, ratings, environmental risk levels or risk codes provided in this Report are provided for illustrative purposes only, and are not intended to provide, nor should they be interpreted as providing any facts regarding, or prediction or forecast of, any environmental risk for any property. Only a Phase I Environmental Site Assessment performed by an environmental professional can provide information regarding the environmental risk for any property. Additionally, the information provided in this Report is not to be construed as legal advice.

Copyright 2019 by Environmental Data Resources, Inc. All rights reserved. Reproduction in any media or format, in whole or in part, of any report or map of Environmental Data Resources, Inc., or its affiliates, is prohibited without prior written permission.

EDR and its logos (including Sanborn and Sanborn Map) are trademarks of Environmental Data Resources, Inc. or its affiliates. All other trademarks used herein are the property of their respective owners.

Topo Sheet Key

This EDR Topo Map Report is based upon the following USGS topographic map sheets.

2012 Source Sheets



Corona North
2012
7.5-minute, 24000



Corona South
2012
7.5-minute, 24000

1997 Source Sheets



Corona South
1997
7.5-minute, 24000
Aerial Photo Revised 1994

1988 Source Sheets



Corona South
1988
7.5-minute, 24000
Aerial Photo Revised 1987

1981, 1982 Source Sheets



Corona North
1981
7.5-minute, 24000
Aerial Photo Revised 1978



Corona South
1982
7.5-minute, 24000
Aerial Photo Revised 1980

Topo Sheet Key

This EDR Topo Map Report is based upon the following USGS topographic map sheets.

1973 Source Sheets



Corona South
1973
7.5-minute, 24000
Aerial Photo Revised 1973

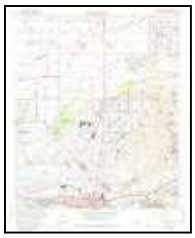

Corona North
1973
7.5-minute, 24000
Aerial Photo Revised 1973

1967 Source Sheets



Corona North
1967
7.5-minute, 24000
Aerial Photo Revised 1966



Corona South
1967
7.5-minute, 24000
Aerial Photo Revised 1966

1954 Source Sheets



Corona North
1954
7.5-minute, 24000
Aerial Photo Revised 1952



Corona South
1954
7.5-minute, 24000
Aerial Photo Revised 1952

1947 Source Sheets



CORONA
1947
15-minute, 50000

Topo Sheet Key

This EDR Topo Map Report is based upon the following USGS topographic map sheets.

1942 Source Sheets



Corona and Vicinity
1942
7.5-minute, 31680

1902 Source Sheets



Corona
1902
30-minute, 125000

Historical Topo Map

2012

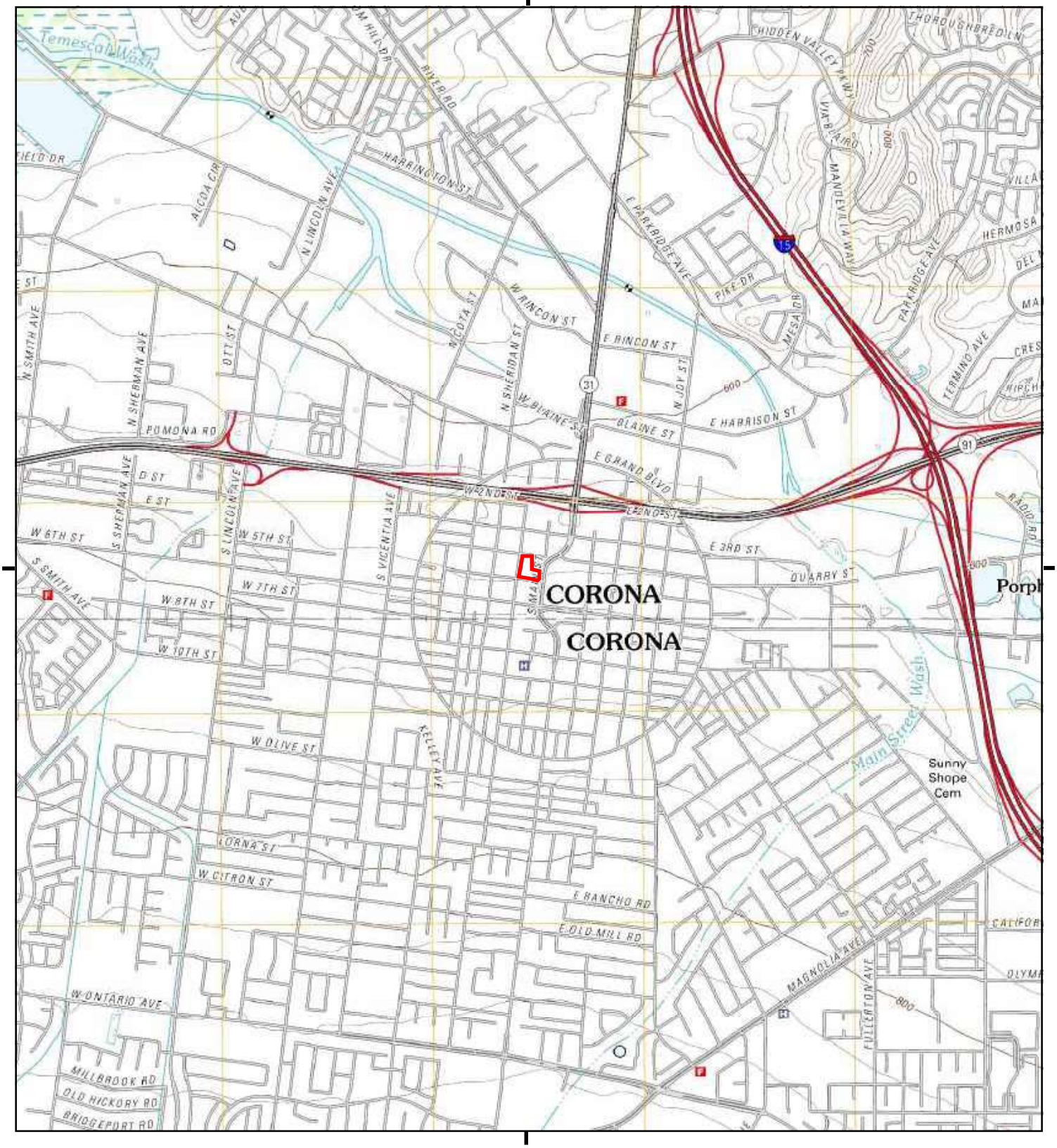

This report includes information from the following map sheet(s).

0 Miles 0.25 0.5 1 1.5

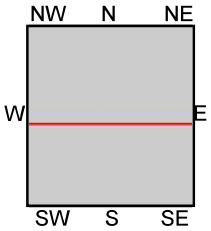

TP, Corona North, 2012, 7.5-minute
S, Corona South, 2012, 7.5-minute

SITE NAME: S. Belle Ave & S. Main St, & W 5th St, Cc
ADDRESS: 401 South Belle Avenue
Corona, CA 92882
CLIENT: Ramboll

N

UNMAPPED

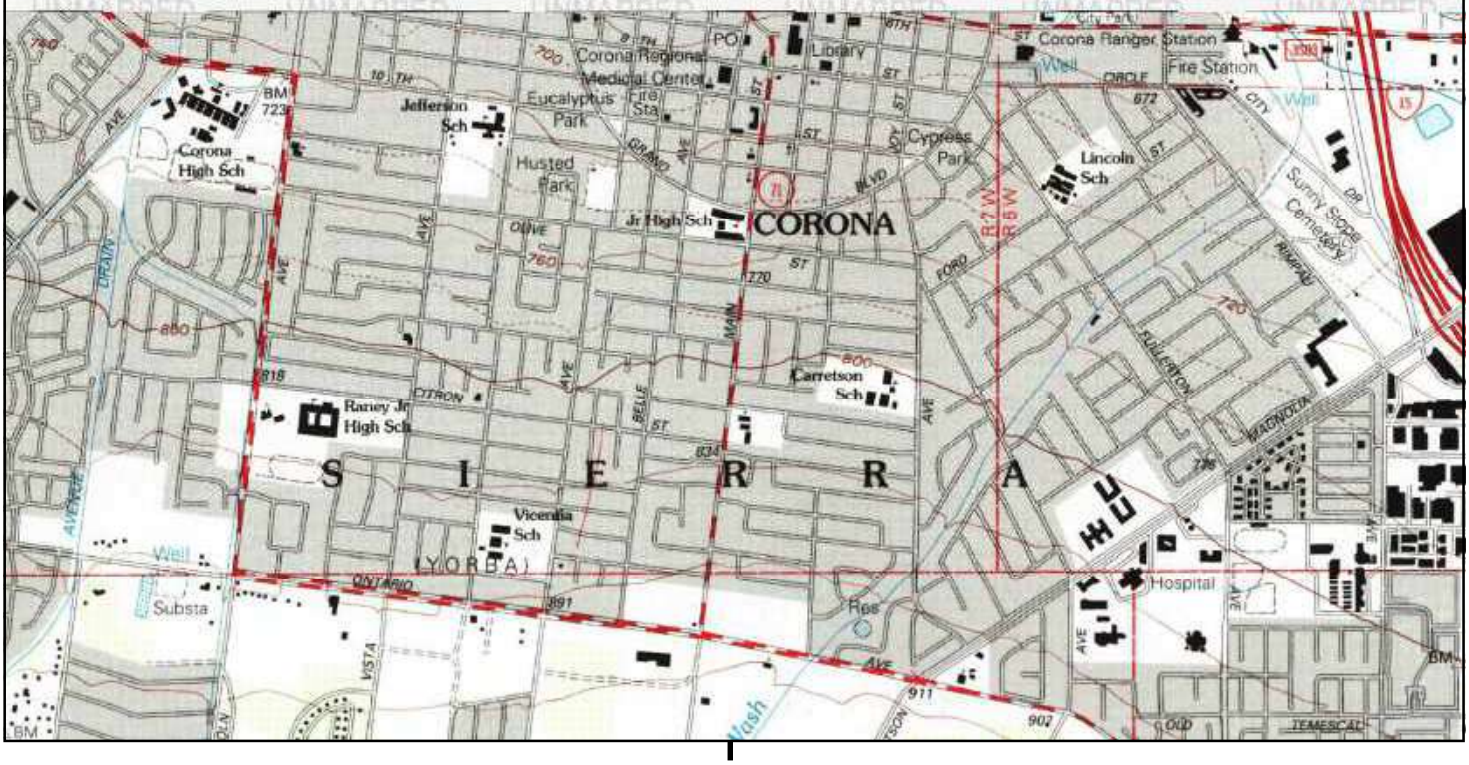

This report includes information from the following map sheet(s).

0 Miles 0.25 0.5 1 1.5

NW N NE
W E
SW S SE

S, Corona South, 1997, 7.5-minute

SITE NAME: S. Belle Ave & S. Main St, & W 5th St, Cc
ADDRESS: 401 South Belle Avenue
Corona, CA 92882
CLIENT: Ramboll

N

UNMAPPED

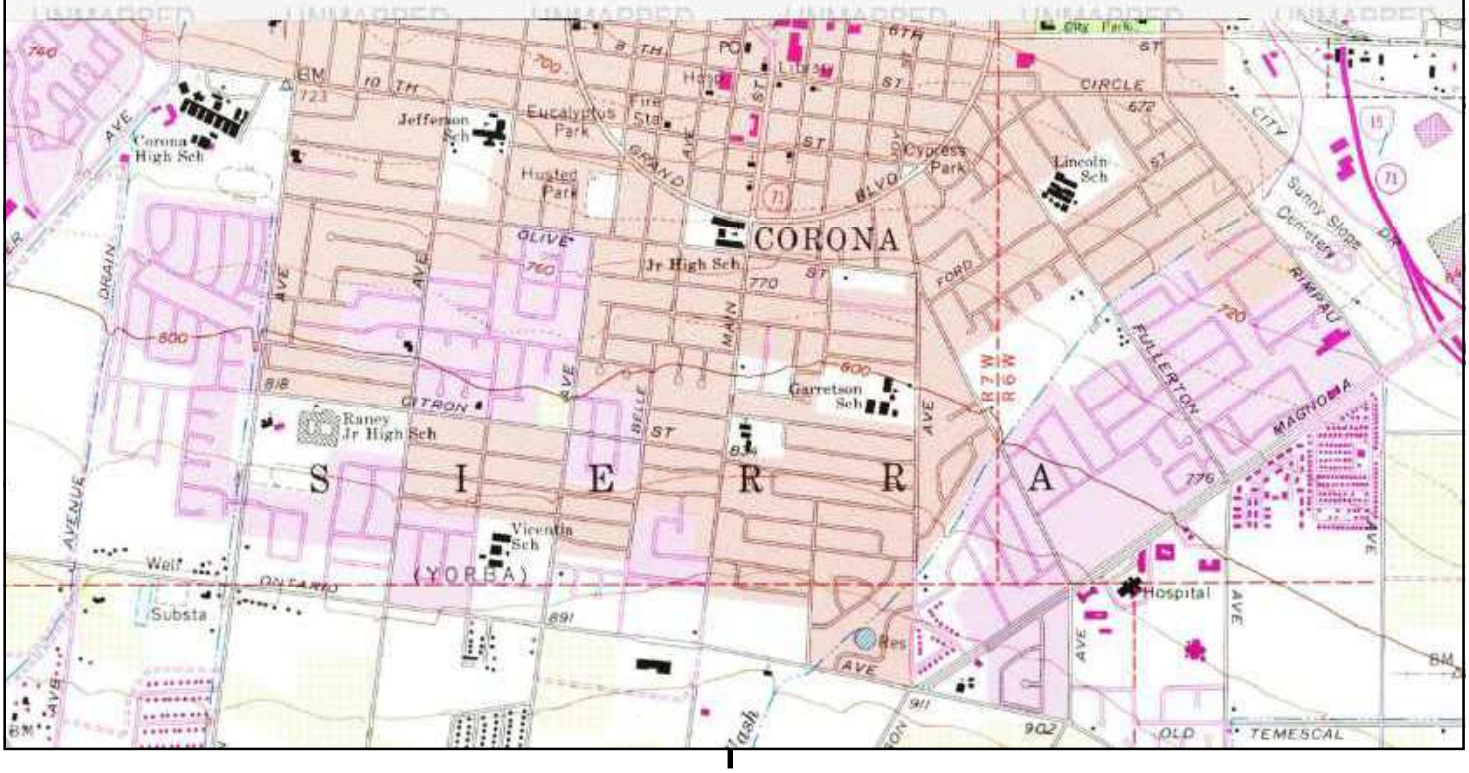

This report includes information from the following map sheet(s).

0 Miles 0.25 0.5 1 1.5

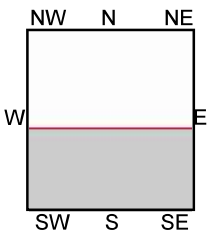

S, Corona South, 1988, 7.5-minute

SITE NAME: S. Belle Ave & S. Main St, & W 5th St, Cc
ADDRESS: 401 South Belle Avenue
Corona, CA 92882
CLIENT: Ramboll

N

Historical Topo Map

1981, 1982

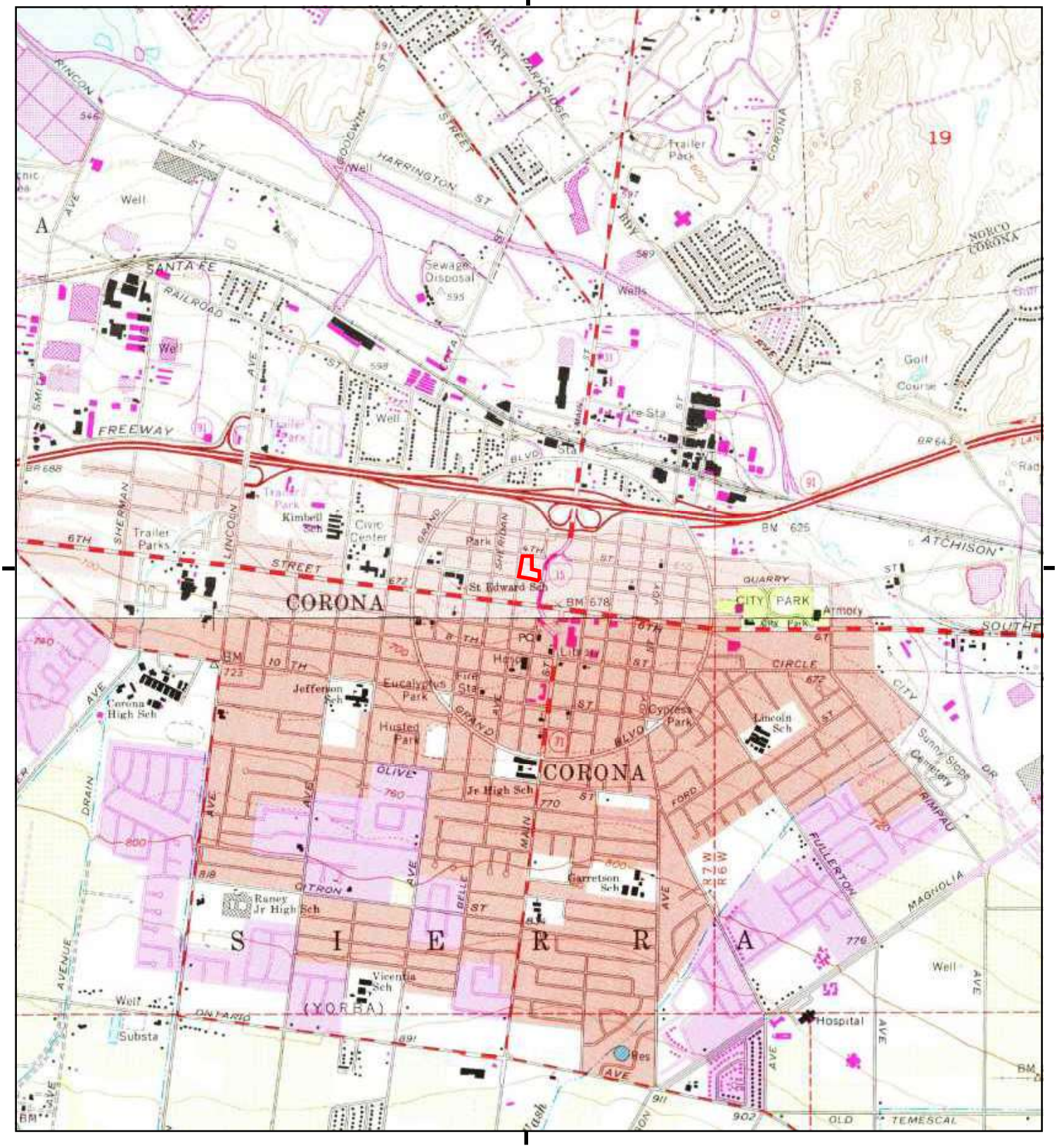

This report includes information from the following map sheet(s).

0 Miles 0.25 0.5 1 1.5

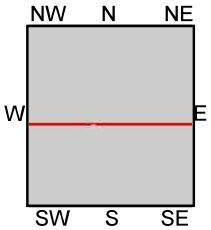

TP, Corona North, 1981, 7.5-minute
S, Corona South, 1982, 7.5-minute

SITE NAME: S. Belle Ave & S. Main St, & W 5th St, Cc
ADDRESS: 401 South Belle Avenue
Corona, CA 92882
CLIENT: Ramboll

N

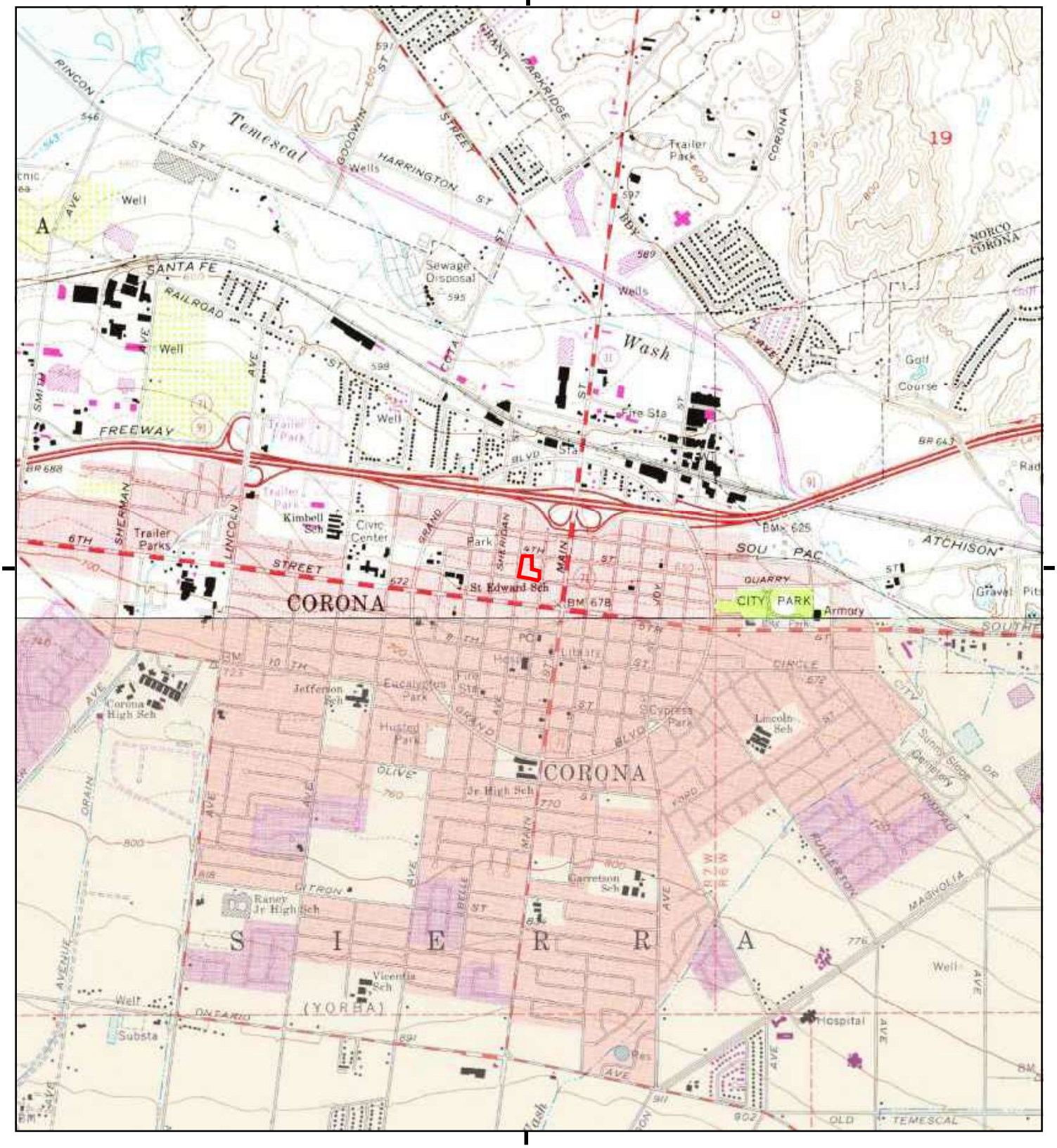

This report includes information from the following map sheet(s).

0 Miles 0.25 0.5 1 1.5

NW N NE
W E
SW S SE

TP, Corona North, 1973, 7.5-minute
S, Corona South, 1973, 7.5-minute

SITE NAME: S. Belle Ave & S. Main St, & W 5th St, Cc
ADDRESS: 401 South Belle Avenue
Corona, CA 92882
CLIENT: Ramboll

N

Historical Topo Map

1967

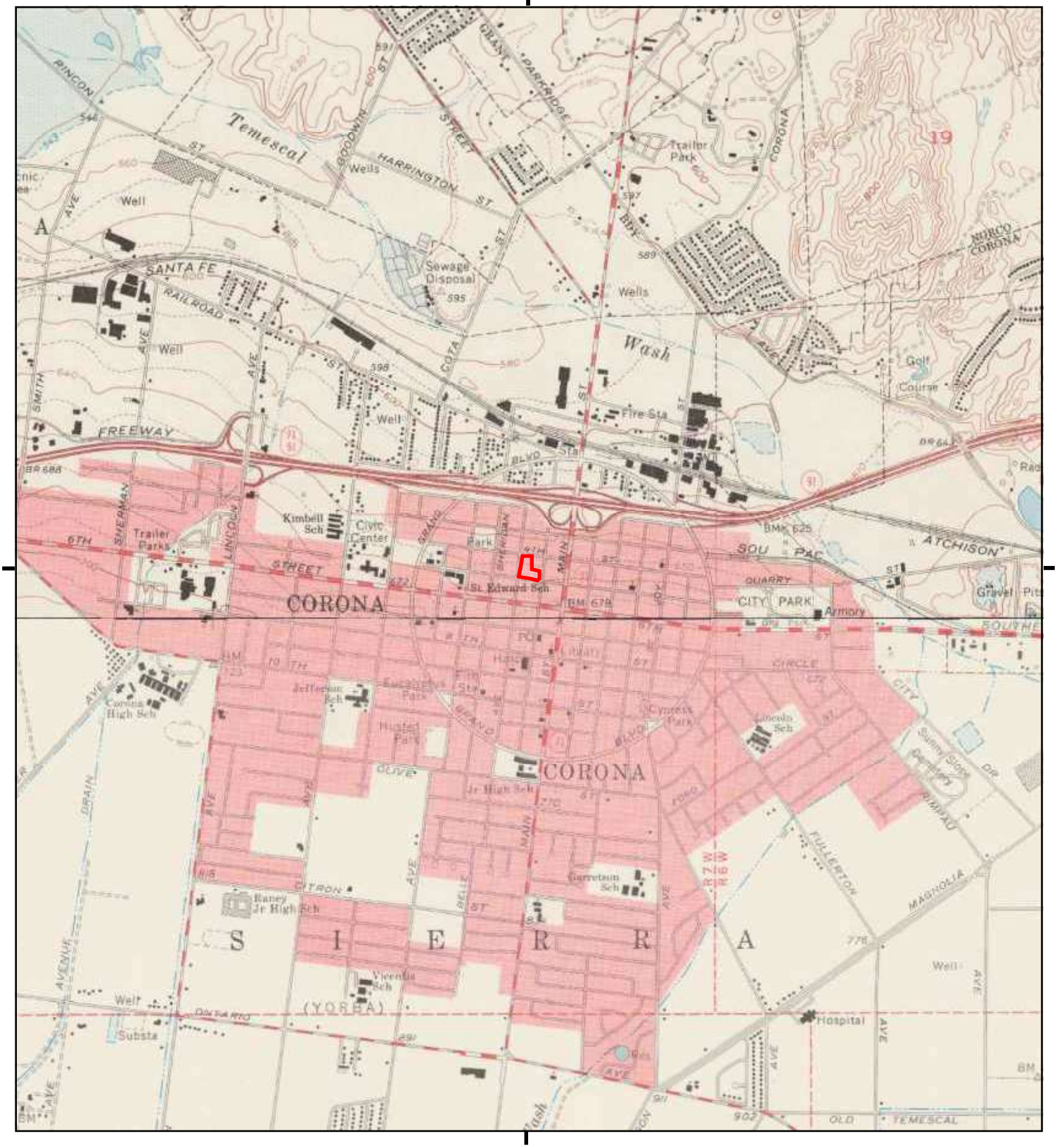

This report includes information from the following map sheet(s).

0 Miles 0.25 0.5 1 1.5

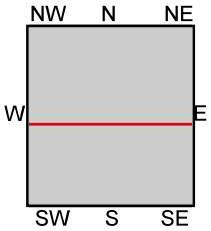

TP, Corona North, 1967, 7.5-minute
S, Corona South, 1967, 7.5-minute

SITE NAME: S. Belle Ave & S. Main St, & W 5th St, Cc
ADDRESS: 401 South Belle Avenue
Corona, CA 92882
CLIENT: Ramboll

N

Historical Topo Map

1954

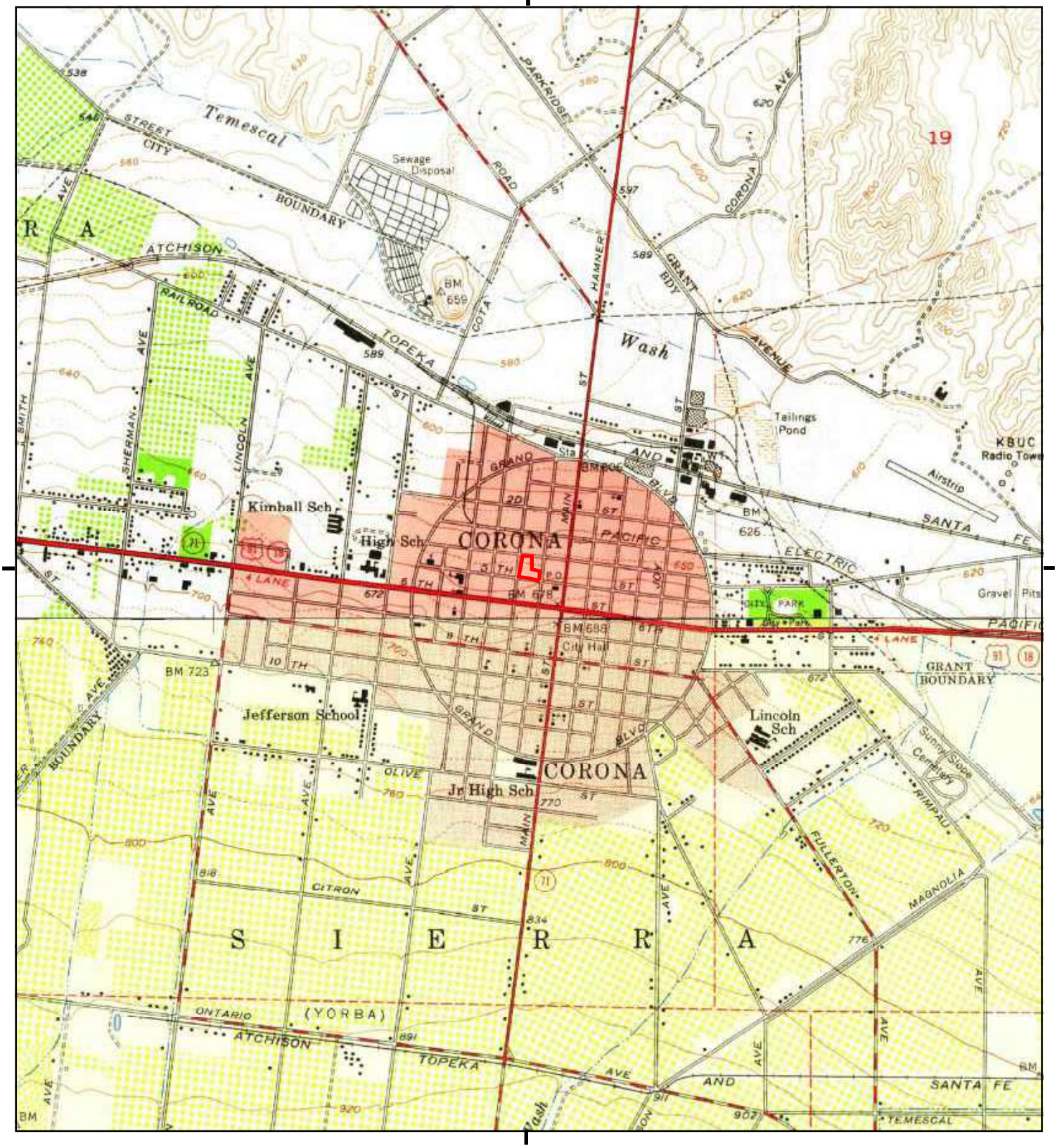

This report includes information from the following map sheet(s).

0 Miles 0.25 0.5 1 1.5

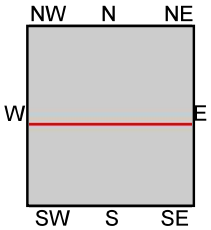

TP, Corona North, 1954, 7.5-minute
S, Corona South, 1954, 7.5-minute

SITE NAME: S. Belle Ave & S. Main St, & W 5th St, Cc
ADDRESS: 401 South Belle Avenue
Corona, CA 92882
CLIENT: Ramboll

N

Historical Topo Map

1947

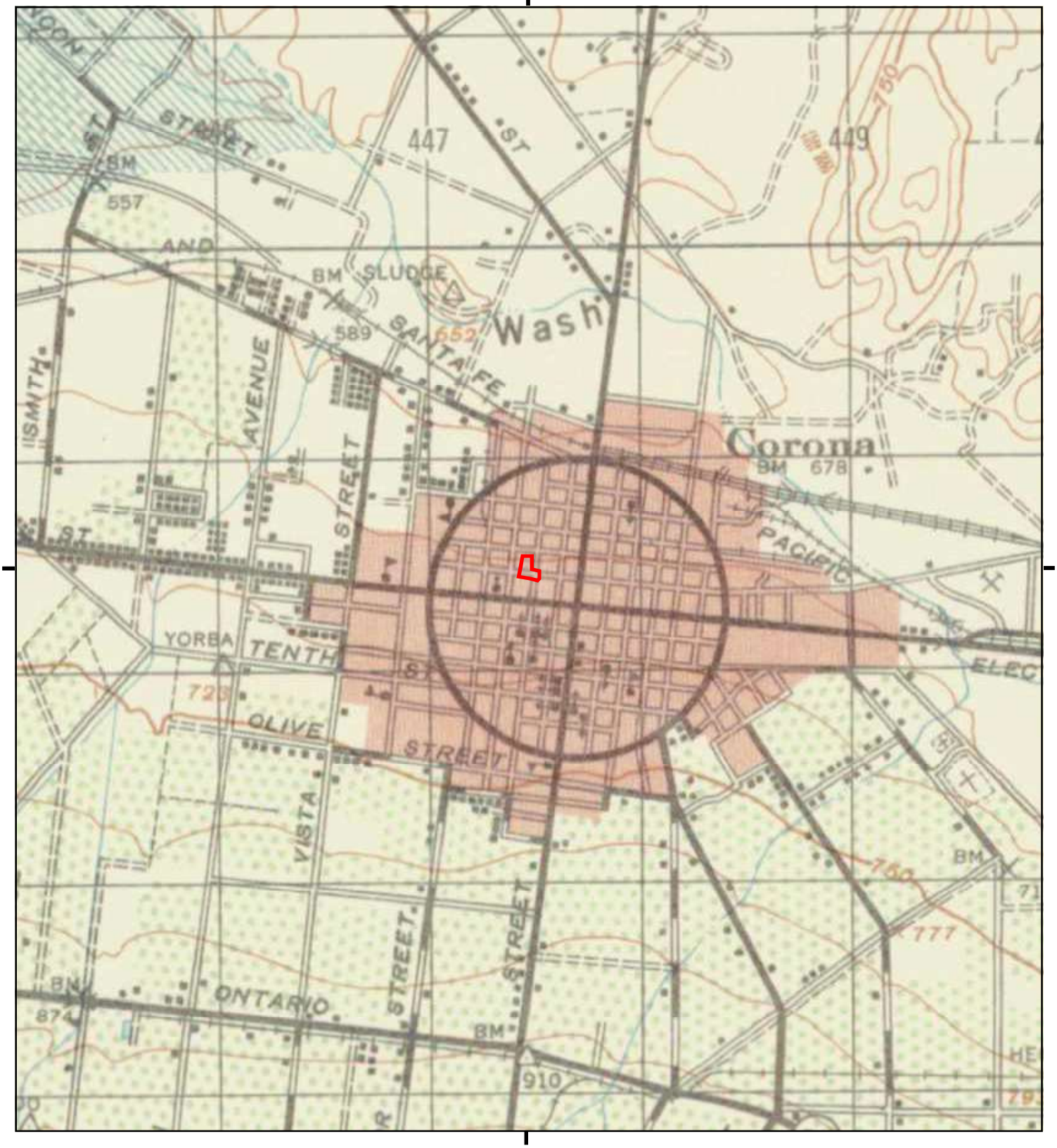

This report includes information from the following map sheet(s).

0 Miles 0.25 0.5 1 1.5

NW N NE
W E
SW S SE

TP, CORONA, 1947, 15-minute

SITE NAME: S. Belle Ave & S. Main St, & W 5th St, Cc
ADDRESS: 401 South Belle Avenue
Corona, CA 92882
CLIENT: Ramboll

N

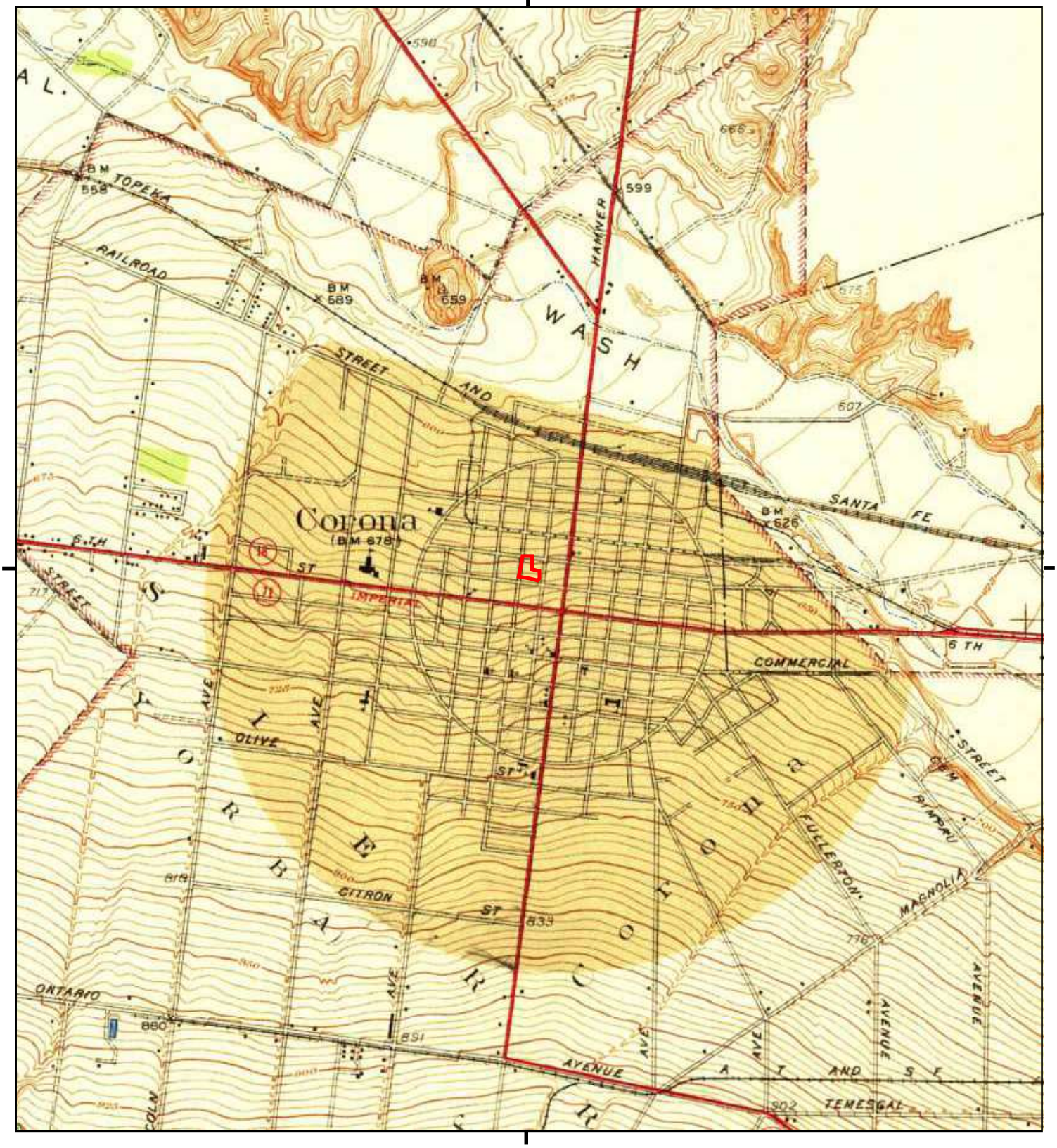

This report includes information from the following map sheet(s).

0 Miles 0.25 0.5 1 1.5

NW N NE
W E
SW S SE

TP, Corona and Vicinity, 1942, 7.5-minute

SITE NAME: S. Belle Ave & S. Main St, & W 5th St, Cc
ADDRESS: 401 South Belle Avenue
Corona, CA 92882
CLIENT: Ramboll

N

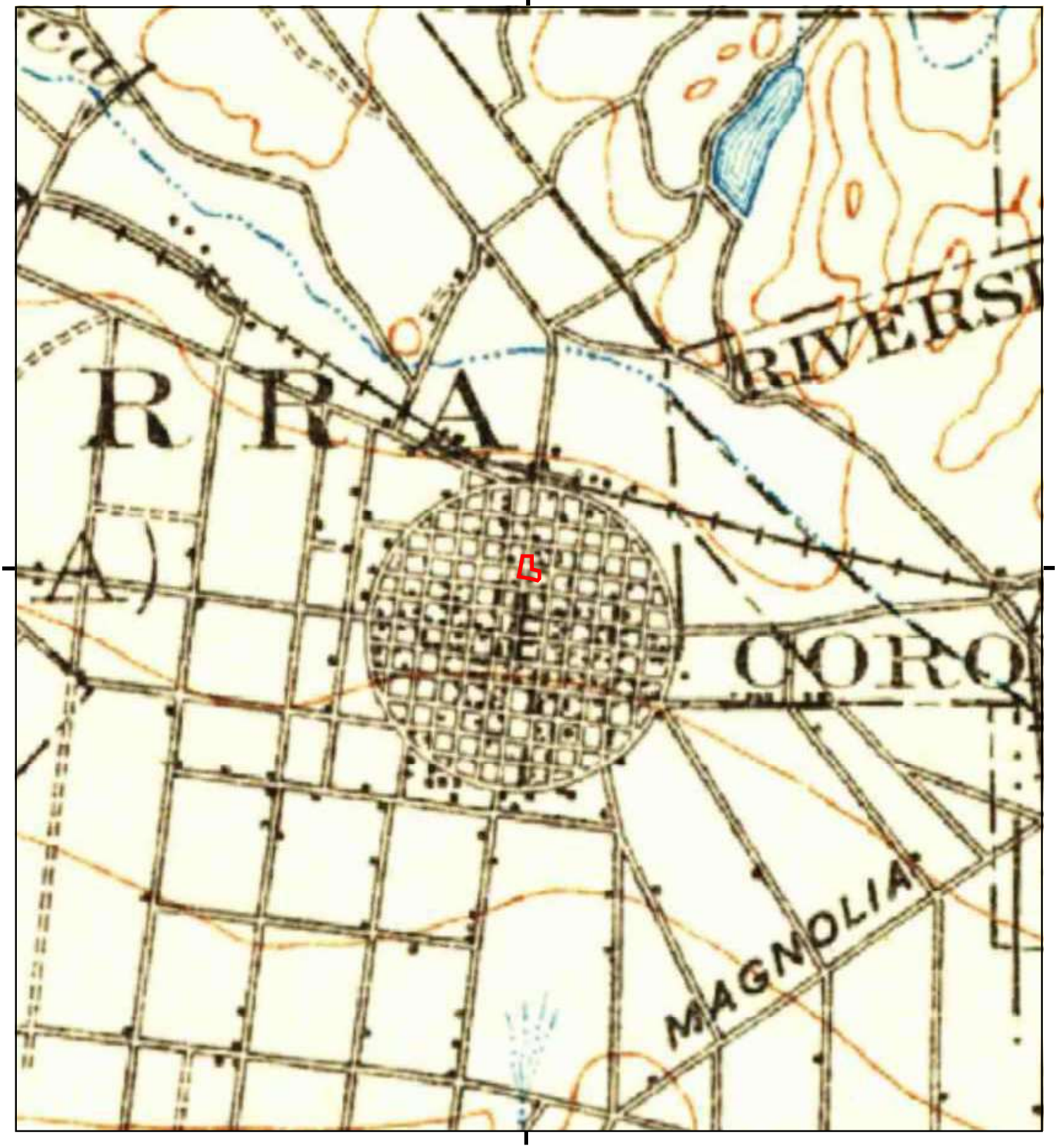

This report includes information from the following map sheet(s).

0 Miles 0.25 0.5 1 1.5

NW N NE
W E
SW S SE

TP, Corona, 1902, 30-minute

SITE NAME: S. Belle Ave & S. Main St, & W 5th St, Cc
ADDRESS: 401 South Belle Avenue
Corona, CA 92882
CLIENT: Ramboll

N

APPENDIX C.2
AERIAL PHOTOGRAPHS

S. Belle Ave & S. Main St, & W 5th St, Corona, CA

401 South Belle Avenue

Corona, CA 92882

Inquiry Number: 5645668.8

May 08, 2019

The EDR Aerial Photo Decade Package

6 Armstrong Road, 4th floor
Shelton, CT 06484
Toll Free: 800.352.0050
www.edrnet.com

EDR Aerial Photo Decade Package

05/08/19

Site Name:

S. Belle Ave & S. Main St, & W
401 South Belle Avenue
Corona, CA 92882
EDR Inquiry # 5645668.8

Client Name:

Ramboll
10333 Richmond Ave
Houston, TX 77042
Contact: Reese Davis

Environmental Data Resources, Inc. (EDR) Aerial Photo Decade Package is a screening tool designed to assist environmental professionals in evaluating potential liability on a target property resulting from past activities. EDR's professional researchers provide digitally reproduced historical aerial photographs, and when available, provide one photo per decade.

Search Results:

Year	Scale	Details	Source
2016	1"=500'	Flight Year: 2016	USDA/NAIP
2012	1"=500'	Flight Year: 2012	USDA/NAIP
2009	1"=500'	Flight Year: 2009	USDA/NAIP
2006	1"=500'	Flight Year: 2006	USDA/NAIP
1994	1"=500'	Acquisition Date: June 01, 1994	USGS/DOQQ
1990	1"=500'	Flight Date: August 29, 1990	USDA
1989	1"=500'	Flight Date: August 03, 1989	USDA
1985	1"=500'	Flight Date: September 13, 1985	USDA
1975	1"=500'	Flight Date: August 01, 1975	USGS
1967	1"=500'	Flight Date: May 15, 1967	USDA
1961	1"=500'	Flight Date: June 17, 1961	USDA
1959	1"=500'	Flight Date: October 16, 1959	USDA
1953	1"=500'	Flight Date: September 23, 1953	USDA
1948	1"=500'	Flight Date: July 20, 1948	USGS
1938	1"=500'	Flight Date: May 30, 1938	USDA
1931	1"=500'	Flight Date: September 18, 1931	FAIR

When delivered electronically by EDR, the aerial photo images included with this report are for ONE TIME USE ONLY. Further reproduction of these aerial photo images is prohibited without permission from EDR. For more information contact your EDR Account Executive.

Disclaimer - Copyright and Trademark Notice

This Report contains certain information obtained from a variety of public and other sources reasonably available to Environmental Data Resources, Inc. It cannot be concluded from this Report that coverage information for the target and surrounding properties does not exist from other sources. NO WARRANTY EXPRESSED OR IMPLIED, IS MADE WHATSOEVER IN CONNECTION WITH THIS REPORT. ENVIRONMENTAL DATA RESOURCES, INC. SPECIFICALLY DISCLAIMS THE MAKING OF ANY SUCH WARRANTIES, INCLUDING WITHOUT LIMITATION, MERCHANTABILITY OR FITNESS FOR A PARTICULAR USE OR PURPOSE. ALL RISK IS ASSUMED BY THE USER. IN NO EVENT SHALL ENVIRONMENTAL DATA RESOURCES, INC. BE LIABLE TO ANYONE, WHETHER ARISING OUT OF ERRORS OR OMISSIONS, NEGLIGENCE, ACCIDENT OR ANY OTHER CAUSE, FOR ANY LOSS OF DAMAGE, INCLUDING, WITHOUT LIMITATION, SPECIAL, INCIDENTAL, CONSEQUENTIAL, OR EXEMPLARY DAMAGES. ANY LIABILITY ON THE PART OF ENVIRONMENTAL DATA RESOURCES, INC. IS STRICTLY LIMITED TO A REFUND OF THE AMOUNT PAID FOR THIS REPORT. Purchaser accepts this Report "AS IS". Any analyses, estimates, ratings, environmental risk levels or risk codes provided in this Report are provided for illustrative purposes only, and are not intended to provide, nor should they be interpreted as providing any facts regarding, or prediction or forecast of, any environmental risk for any property. Only a Phase I Environmental Site Assessment performed by an environmental professional can provide information regarding the environmental risk for any property. Additionally, the information provided in this Report is not to be construed as legal advice.

Copyright 2019 by Environmental Data Resources, Inc. All rights reserved. Reproduction in any media or format, in whole or in part, of any report or map of Environmental Data Resources, Inc., or its affiliates, is prohibited without prior written permission.

EDR and its logos (including Sanborn and Sanborn Map) are trademarks of Environmental Data Resources, Inc. or its affiliates. All other trademarks used herein are the property of their respective owners.


INQUIRY #: 5645668.8
YEAR: 2016
= 500'
N
EDR

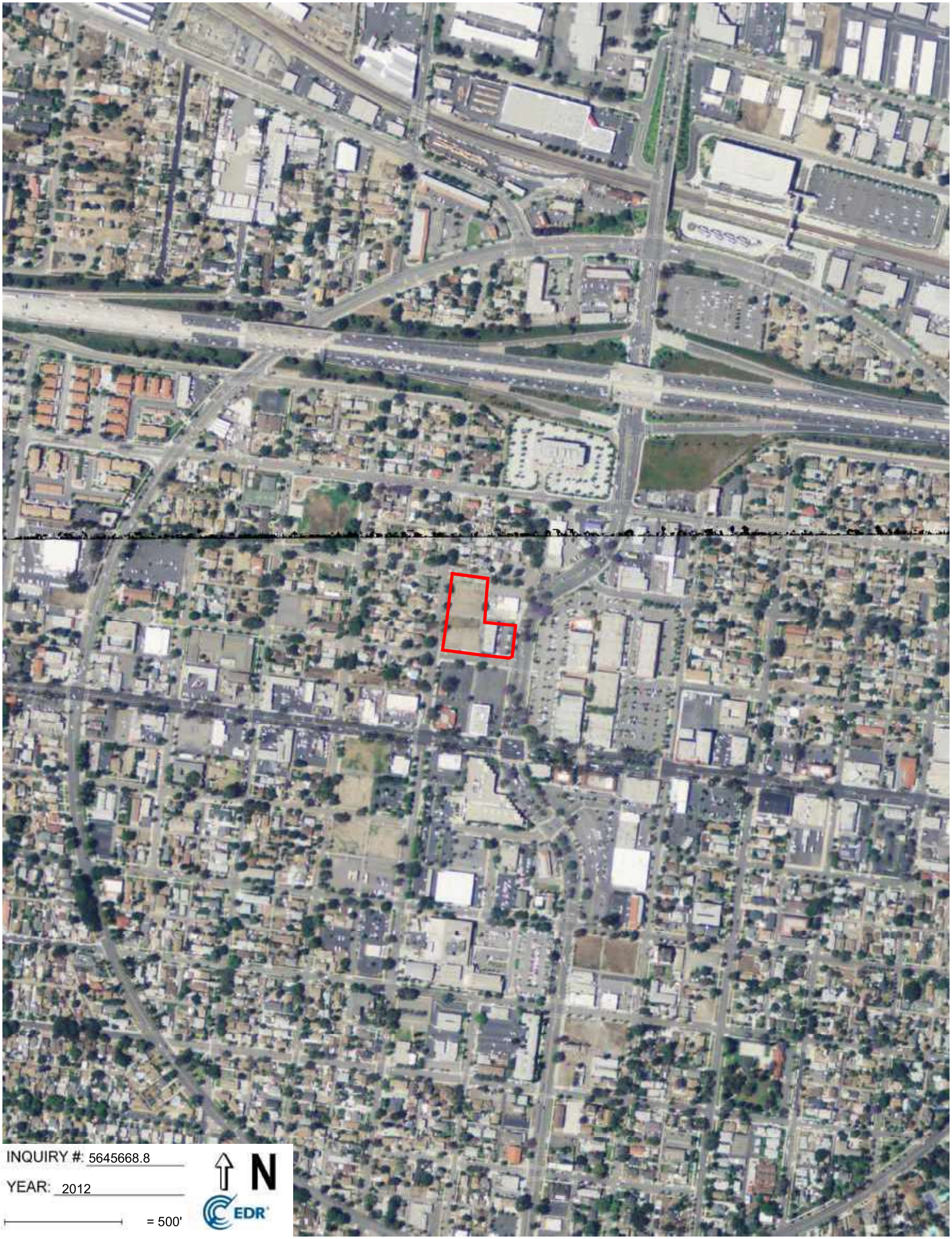
INQUIRY #: 5645668.8
YEAR: 2012
= 500'
N
EDR

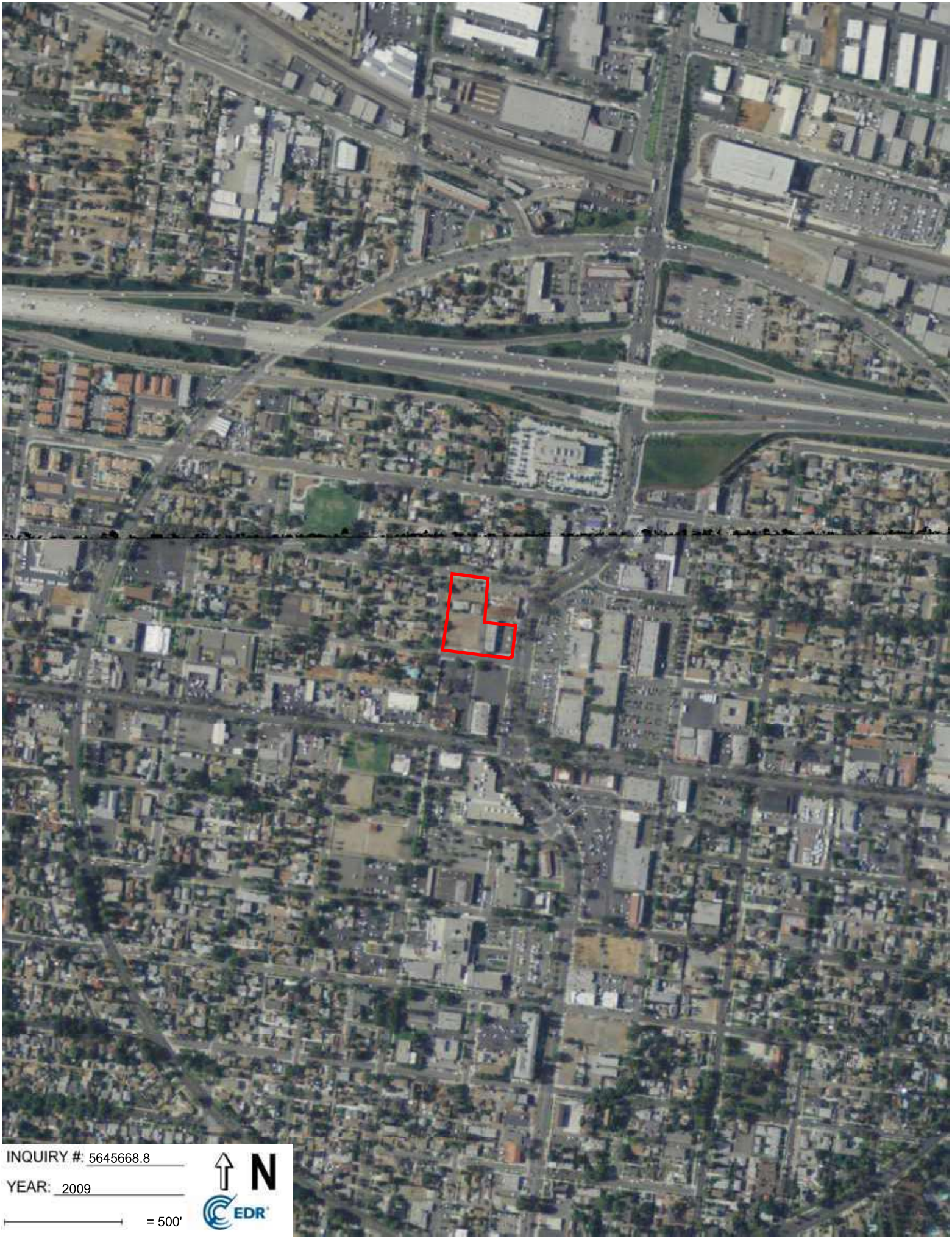
INQUIRY #: 5645668.8
YEAR: 2009
= 500'
N
EDR


INQUIRY #: 5645668.8
YEAR: 2006
= 500'
N
EDR


INQUIRY #: 5645668.8
YEAR: 1994
= 500'
N
EDR


INQUIRY #: 5645668.8
YEAR: 1990
= 500'
N
EDR


INQUIRY #: 5645668.8
YEAR: 1989
= 500'
N
EDR


INQUIRY #: 5645668.8
YEAR: 1985
= 500'
N
EDR


INQUIRY #: 5645668.8
YEAR: 1975
= 500'
N
EDR


INQUIRY #: 5645668.8
YEAR: 1967
= 500'
N
EDR


INQUIRY #: 5645668.8
YEAR: 1961
= 500'
N
EDR


INQUIRY #: 5645668.8
YEAR: 1959
= 500'
N
EDR


INQUIRY #: 5645668.8
YEAR: 1953
= 500'
N
EDR


INQUIRY #: 5645668.8
YEAR: 1948
= 500'
N
EDR


INQUIRY #: 5645668.8
YEAR: 1938
= 500'
N
EDR



INQUIRY #: 5645668.8

YEAR: 1931

= 500'

N

EDR

APPENDIX C.3
ABSTRACT OF CITY DIRECTORIES

S. Belle Ave & S. Main St, & W 5th St, Corona, CA
401 South Belle Avenue
Corona, CA 92882

Inquiry Number: 5645668.5
May 08, 2019

The EDR-City Directory Abstract

Environmental Data Resources Inc

6 Armstrong Road
Shelton, CT 06484
800.352.0050
www.edrnet.com

TABLE OF CONTENTS

SECTION

Executive Summary

Findings

City Directory Images

Thank you for your business.
Please contact EDR at 1-800-352-0050
with any questions or comments.

Disclaimer - Copyright and Trademark Notice

This Report contains certain information obtained from a variety of public and other sources reasonably available to Environmental Data Resources, Inc. It cannot be concluded from this Report that coverage information for the target and surrounding properties does not exist from other sources. **NO WARRANTY EXPRESSED OR IMPLIED, IS MADE WHATSOEVER IN CONNECTION WITH THIS REPORT. ENVIRONMENTAL DATA RESOURCES, INC. SPECIFICALLY DISCLAIMS THE MAKING OF ANY SUCH WARRANTIES, INCLUDING WITHOUT LIMITATION, MERCHANTABILITY OR FITNESS FOR A PARTICULAR USE OR PURPOSE. ALL RISK IS ASSUMED BY THE USER. IN NO EVENT SHALL ENVIRONMENTAL DATA RESOURCES, INC. BE LIABLE TO ANYONE, WHETHER ARISING OUT OF ERRORS OR OMISSIONS, NEGLIGENCE, ACCIDENT OR ANY OTHER CAUSE, FOR ANY LOSS OR DAMAGE, INCLUDING, WITHOUT LIMITATION, SPECIAL, INCIDENTAL, CONSEQUENTIAL, OR EXEMPLARY DAMAGES. ANY LIABILITY ON THE PART OF ENVIRONMENTAL DATA RESOURCES, INC. IS STRICTLY LIMITED TO A REFUND OF THE AMOUNT PAID FOR THIS REPORT.** Purchaser accepts this Report "AS IS". Any analyses, estimates, ratings, environmental risk levels or risk codes provided in this Report are provided for illustrative purposes only, and are not intended to provide, nor should they be interpreted as providing any facts regarding, or prediction orforecast of, any environmental risk for any property. Only a Phase I Environmental Site Assessment performed by an environmental professional can provide information regarding the environmental risk for any property. Additionally, the information provided in this Report is not to be construed as legal advice.

Copyright 2017 by Environmental Data Resources, Inc. All rights reserved. Reproduction in any media or format, in whole or in part, of any report or map of Environmental Data Resources, Inc. or its affiliates is prohibited without prior written permission.

EDR and its logos (including Sanborn and Sanborn Map) are trademarks of Environmental Data Resources, Inc. or its affiliates. All other trademarks used herein are the property of their respective owners.

EXECUTIVE SUMMARY

DESCRIPTION

Environmental Data Resources, Inc.'s (EDR) City Directory Abstract is a screening tool designed to assist environmental professionals in evaluating potential liability on a target property resulting from past activities. EDR's City Directory Abstract includes a search and abstract of available city directory data. For each address, the directory lists the name of the corresponding occupant at five year intervals.

Business directories including city, cross reference and telephone directories were reviewed, if available, at approximately five year intervals for the years spanning 1921 through 2014. This report compiles information gathered in this review by geocoding the latitude and longitude of properties identified and gathering information about properties within 660 feet of the target property.

A summary of the information obtained is provided in the text of this report.

RECORD SOURCES

EDR's Digital Archive combines historical directory listings from sources such as Cole Information and Dun & Bradstreet. These standard sources of property information complement and enhance each other to provide a more comprehensive report.

EDR is licensed to reproduce certain City Directory works by the copyright holders of those works. The purchaser of this EDR City Directory Report may include it in report(s) delivered to a customer. Reproduction of City Directories without permission of the publisher or licensed vendor may be a violation of copyright.



RESEARCH SUMMARY

The following research sources were consulted in the preparation of this report. An "X" indicates where information was identified in the source and provided in this report.

Year	Source	TP	Adjoining	Text Abstract	Source Image
2014	EDR Digital Archive	-	X	X	-
	EDR Digital Archive	X	X	X	-
2010	EDR Digital Archive	-	X	X	-
	EDR Digital Archive	X	X	X	-
2005	EDR Digital Archive	-	X	X	-
	EDR Digital Archive	X	X	X	-
2002	SBC PACIFIC BELL	-	X	X	-
	SBC PACIFIC BELL	X	X	X	-
2001	Haines & Company, Inc.	-	X	X	-
	Haines & Company, Inc.	X	X	X	-
1996	Pacific Bell	-	X	X	-
	Pacific Bell	X	X	X	-

EXECUTIVE SUMMARY

Year	Source	TP	Adjoining	Text Abstract	Source Image
1993	Pacific Bell	-	X	X	-
	Pacific Bell	X	X	X	-
1990	Pacific Bell	-	X	X	-
	Pacific Bell	X	X	X	-
1986	Pacific Bell Yellow Pages	-	X	X	-
1981	Pacific Telephone	-	X	X	-
	Pacific Telephone	X	X	X	-
1977	Pacific Telephone	-	X	X	-
	Pacific Telephone	X	X	X	-
1970	Pacific Telephone	-	X	X	-
	Pacific Telephone	X	X	X	-
1967	Luskey Brothers & Co.	-	X	X	-
	Luskey Brothers & Co.	X	X	X	-
1966	Luskey Brothers & Company Inc.	-	-	-	-
1961	Luskey Brothers & Co.	-	X	X	-
	Luskey Brothers & Co.	X	X	X	-
1960	Luskeys Brothers & Co., Publishers	-	-	-	-
1956	Luskey Brothers & Co.	-	X	X	-
	Luskey Brothers & Co.	X	X	X	-
1955	Luskeys Brothers Co., Publishers	-	-	-	-
1951	Los Angeles Directory Co.	-	-	-	-
1946	Southern California Telephone Company	-	-	-	-
1945	Los Angeles Directory Co.	-	-	-	-
1941	Pacific Directory Co.	-	X	X	-
	Pacific Directory Co.	X	X	X	-
1939	Pacific Directory Co.	-	X	X	-
1936	Los Angeles Directory Co.	-	-	-	-
1931	Southern California Telephone Co.	-	X	X	-
1930	Los Angeles Directory Co.	-	-	-	-
1927	Los Angeles Directory Co.	-	X	X	-
1925	Los Angeles Directory Co.	-	X	X	-
1924	Kaasen Directory Co.	-	X	X	-
1921	Riverside Directory Co.	-	X	X	-

EXECUTIVE SUMMARY

SELECTED ADDRESSES

The following addresses were selected by the client, for EDR to research. An "X" indicates where information was identified.

Address	*Type*	*Findings*
407 South Belle Avenue	Client Entered	X
411 South Belle Avenue	Client Entered	X
413 South Belle Avenue	Client Entered	X
417 South Belle Avenue	Client Entered	X
421 South Belle Avenue	Client Entered	X
450 South Main Street	Client Entered	X
215 West 5th Street	Client Entered	X

FINDINGS

TARGET PROPERTY INFORMATION

ADDRESS

401 South Belle Avenue
Corona, CA 92882

FINDINGS DETAIL

Target Property research detail.

5TH W

215 5TH W

Year	Uses	Source
2002	k CAROLINAS BEAUTY SALON	SBC PACIFIC BELL
	LETYS RESTAURANT	SBC PACIFIC BELL

5TH ST W

215 5TH ST W

Year	Uses	Source
1996	LETYS RESTAURANT	Pacific Bell
1967	Clements Washer Shop	Luskey Brothers & Co.
1956	Advance Refrig Equip Co	Luskey Brothers & Co.

215 1/2 5TH ST W

Year	Uses	Source
1996	ANGELS BEAUTY SALON	Pacific Bell
1967	Tonys Barber Shop	Luskey Brothers & Co.

BELLE AVE S

401 BELLE AVE S

Year	Uses	Source
2001	MEDINA Raul F	Haines & Company, Inc.
1996	Medina Raul F	Pacific Bell
1967	Garcia Ramon P Nellie	Luskey Brothers & Co.
1961	R GARCIA	Luskey Brothers & Co.
	S A GARCIA	Luskey Brothers & Co.
1956	Garcia Stella Mrs	Luskey Brothers & Co.

FINDINGS

407 BELLE AVE S

Year	Uses	Source
2001	VASOUEZManuel	Haines & Company, Inc.
1990	Verdugo Virginia	Pacific Bell
1967	Ramos Augustine B Antonia	Luskey Brothers & Co.
1961	A B RAMOS	Luskey Brothers & Co.
	W CRUZ	Luskey Brothers & Co.
1956	1/2 Munoz E Z	Luskey Brothers & Co.
	Corona Franklin	Luskey Brothers & Co.

411 BELLE AVE S

Year	Uses	Source
2001	HERNANDEZRila	Haines & Company, Inc.
1967	Hernandez Hilario R Lupe	Luskey Brothers & Co.
1961	H R HERNANDEZ	Luskey Brothers & Co.

413 BELLE AVE S

Year	Uses	Source
2001	BALDERASPe Ira	Haines & Company, Inc.
1967	Contreras Librado Jesusita	Luskey Brothers & Co.
1961	L G CONTRERAS	Luskey Brothers & Co.
1956	Contreras Librado	Luskey Brothers & Co.

417 BELLE AVE S

Year	Uses	Source
2001	RODRIGUEZH	Haines & Company, Inc.
	RODRIGUEZMaria	Haines & Company, Inc.
1996	Rodriguez H	Pacific Bell
1961	S B BALDAS	Luskey Brothers & Co.
1956	Santos Antonio	Luskey Brothers & Co.

421 BELLE AVE S

Year	Uses	Source
2001	GARCIA Fotunaela	Haines & Company, Inc.
	MARTINEZCruz Erneslo	Haines & Company, Inc.
1967	Garcia Antonio R Fortunata	Luskey Brothers & Co.
1961	A R GARCIA	Luskey Brothers & Co.

FINDINGS

MAIN S

450 MAIN S

Year	Uses	Source
1990	5 DAY BLINDS	Pacific Bell
	CORONA LIQUOR	Pacific Bell
	MAIN STREET VIDEO	Pacific Bell
	SOUTH CHINA CHINESE RESTAURANT	Pacific Bell

MAIN ST S

450 MAIN ST S

Year	Uses	Source
1996	CORONA LIQUOR	Pacific Bell
	D	Pacific Bell
	KENS LOCK & KEY	Pacific Bell
	SOUTH CHINA CHINESE RESTAURANT	Pacific Bell

S BELLE AVE

401 S BELLE AVE

Year	Uses	Source
2002	Medina Raul F	SBC PACIFIC BELL
1981	Medina Raul H	Pacific Telephone
1977	Medina Raul H	Pacific Telephone

407 S BELLE AVE

Year	Uses	Source
2002	Lopez Anita	SBC PACIFIC BELL

411 S BELLE AVE

Year	Uses	Source
2002	BELLE AV S	SBC PACIFIC BELL
	Corona Isabel	SBC PACIFIC BELL
1981	Hernandez John	Pacific Telephone

413 S BELLE AVE

Year	Uses	Source
1981	Garcia Nicolas	Pacific Telephone
	Segundo Elia	Pacific Telephone
1977	Castrellon Luis	Pacific Telephone

FINDINGS

417 S BELLE AVE

Year	Uses	Source
2002	Rodriguez Maria	SBC PACIFIC BELL
1981	Barnes Edw	Pacific Telephone
	Barnes F	Pacific Telephone
1977	Barnes Edw	Pacific Telephone

421 S BELLE AVE

Year	Uses	Source
2002	Castelan Delfina M	SBC PACIFIC BELL
1981	Garcia Antonio	Pacific Telephone
1977	Garcia Antonio	Pacific Telephone

S Main St

450 S Main St

Year	Uses	Source
2014	C E I CORPORATION	EDR Digital Archive
	CARNICERIA LINDO MICHOACAN	EDR Digital Archive
	COMMAND CENTER INC	EDR Digital Archive
	GALVEZ SERGIO	EDR Digital Archive
	S&S GLOBAL USA INC	EDR Digital Archive
2010	C E I CORPORATION	EDR Digital Archive
	CARNICERIA LINDO MICHOACAN	EDR Digital Archive
	FANTASY JEWELS	EDR Digital Archive
	GALVEZ SERGIO	EDR Digital Archive
	S&S GLOBAL USA INC	EDR Digital Archive
2005	CARNICERIA LINDO MICHOACAN	EDR Digital Archive
	FANTASY JEWELS	EDR Digital Archive
	GALVEZ SERGIO	EDR Digital Archive
	KRYSTAL NAIL	EDR Digital Archive
	WEST COST LOCK AND SUPPLIES	EDR Digital Archive

S MAIN ST

450 S MAIN ST

Year	Uses	Source
2002	A BBQ WOK RESTAURANT	SBC PACIFIC BELL
	B KRYSTAL NAIL	SBC PACIFIC BELL
	CARNICERIA LINDO MICHOACAN	SBC PACIFIC BELL

FINDINGS

Year	Uses	Source
2002	D SUPER TACO	SBC PACIFIC BELL
	E PENA ANGEL	SBC PACIFIC BELL
	KENS LOCK & KEY	SBC PACIFIC BELL
	OFFICE	SBC PACIFIC BELL
2001	a KENS LOCK&KEY	Haines & Company, Inc.
	a SUPER TACO	Haines & Company, Inc.
	BBQWOK	Haines & Company, Inc.
	CRYSTALNAIL	Haines & Company, Inc.
	KRYSTALNAIL	Haines & Company, Inc.
	PENA ANGEL	Haines & Company, Inc.
	RESTAURANT a CORONA LIQUOR	Haines & Company, Inc.
1993	Corona Liquor	Pacific Bell
	CORONA LIVESTOCK	Pacific Bell
	Double Deal Pizza Of Corona	Pacific Bell
	Doucet La Ron & Yolette	Pacific Bell
	Doucette Douglas	Pacific Bell
	Dougan Development Inc Ollf Caiifomia Av @Corona@	Pacific Bell
	Dougherty Anne M	Pacific Bell
	South China Chinese Restaurant	Pacific Bell

South Belle Avenue

407 South Belle Avenue

Year	Uses	Source
2002	Lopez Anita	SBC PACIFIC BELL
2001	VASOUEZManuel	Haines & Company, Inc.
1990	Verdugo Virginia	Pacific Bell
1961	A B RAMOS	Luskey Brothers & Co.
	W CRUZ	Luskey Brothers & Co.
1956	1/2 Munoz E Z	Luskey Brothers & Co.
	Corona Franklin	Luskey Brothers & Co.
1941	Vasquez Susano	Pacific Directory Co.

411 South Belle Avenue

Year	Uses	Source
2002	BELLE AV S	SBC PACIFIC BELL
	Corona Isabel	SBC PACIFIC BELL
2001	HERNANDEZRila	Haines & Company, Inc.
1981	Hernandez John	Pacific Telephone

Year	Uses	Source
1961	H R HERNANDEZ	Luskey Brothers & Co.

413 South Belle Avenue

Year	Uses	Source
2001	BALDERASPe Ira	Haines & Company, Inc.
1981	Garcia Nicolas	Pacific Telephone
	Segundo Elia	Pacific Telephone
1977	Castrellon Luis	Pacific Telephone
1961	L G CONTRERAS	Luskey Brothers & Co.
1956	Contreras Librado	Luskey Brothers & Co.
1941	Contreras Lebrada	Pacific Directory Co.

417 South Belle Avenue

Year	Uses	Source
2002	Rodriguez Maria	SBC PACIFIC BELL
2001	RODRIGUEZH	Haines & Company, Inc.
	RODRIGUEZMaria	Haines & Company, Inc.
1996	Rodriguez H	Pacific Bell
1981	Barnes Edw	Pacific Telephone
	Barnes F	Pacific Telephone
1977	Barnes Edw	Pacific Telephone
1961	S B BALDAS	Luskey Brothers & Co.
1956	Santos Antonio	Luskey Brothers & Co.

421 South Belle Avenue

Year	Uses	Source
2002	Castelan Delfina M	SBC PACIFIC BELL
2001	GARCIA Fotunaela	Haines & Company, Inc.
	MARTINEZCruz Erneslo	Haines & Company, Inc.
1981	Garcia Antonio	Pacific Telephone
1977	Garcia Antonio	Pacific Telephone
1961	A R GARCIA	Luskey Brothers & Co.

South Main Street

450 South Main Street

Year	Uses	Source
2002	A BBQ WOK RESTAURANT	SBC PACIFIC BELL
	B KRYSTAL NAIL	SBC PACIFIC BELL
	CARNICERIA LINDO MICHOACAN	SBC PACIFIC BELL

FINDINGS

Year	Uses	Source
2002	D SUPER TACO	SBC PACIFIC BELL
	E PENA ANGEL	SBC PACIFIC BELL
	KENS LOCK & KEY	SBC PACIFIC BELL
	OFFICE	SBC PACIFIC BELL
2001	a KENS LOCK&KEY	Haines & Company, Inc.
	a SUPER TACO	Haines & Company, Inc.
	BBQWOK	Haines & Company, Inc.
	CRYSTALNAIL	Haines & Company, Inc.
	KRYSTALNAIL	Haines & Company, Inc.
	PENA ANGEL	Haines & Company, Inc.
	RESTAURANT a CORONA LIQUOR	Haines & Company, Inc.
1996	CORONA LIQUOR	Pacific Bell
	D	Pacific Bell
	KENS LOCK & KEY	Pacific Bell
	SOUTH CHINA CHINESE RESTAURANT	Pacific Bell
1993	Corona Liquor	Pacific Bell
	CORONA LIVESTOCK	Pacific Bell
	Double Deal Pizza Of Corona	Pacific Bell
	Doucet La Ron & Yolette	Pacific Bell
	Doucette Douglas	Pacific Bell
	Dougan Development Inc Ollf Caiifomia Av @Corona@	Pacific Bell
	Dougherty Anne M	Pacific Bell
	South China Chinese Restaurant	Pacific Bell
1990	5 DAY BLINDS	Pacific Bell
	CORONA LIQUOR	Pacific Bell
	MAIN STREET VIDEO	Pacific Bell
	SOUTH CHINA CHINESE RESTAURANT	Pacific Bell

W 5TH

215 W 5TH

Year	Uses	Source
1993	Letys Restaurant	Pacific Bell

W 5th St

215 W 5th St

Year	Uses	Source
2005	CAROLINAS BEAUTY SALON	EDR Digital Archive

Year	Uses	Source
2005	LETYS RESTAURANT	EDR Digital Archive

W 5TH ST

215 W 5TH ST

Year	Uses	Source
2001	CAROLINAS BEAUTY	Haines & Company, Inc.
	GARCIATony	Haines & Company, Inc.
	LETYS RESTAURANT	Haines & Company, Inc.
	SALON	Haines & Company, Inc.
1981	Letys Restaurant	Pacific Telephone
1970	CLEMENTS APPLIANCE CENTER	Pacific Telephone
	Clements Washer Shop	Pacific Telephone

West 5th Street

215 West 5th Street

Year	Uses	Source
2002	k CAROLINAS BEAUTY SALON	SBC PACIFIC BELL
	LETYS RESTAURANT	SBC PACIFIC BELL
2001	CAROLINAS BEAUTY	Haines & Company, Inc.
	GARCIATony	Haines & Company, Inc.
	LETYS RESTAURANT	Haines & Company, Inc.
	SALON	Haines & Company, Inc.
1996	LETYS RESTAURANT	Pacific Bell
1993	Letys Restaurant	Pacific Bell
1981	Letys Restaurant	Pacific Telephone
1970	CLEMENTS APPLIANCE CENTER	Pacific Telephone
	Clements Washer Shop	Pacific Telephone
1956	Advance Refrig Equip Co	Luskey Brothers & Co.
	Shope Robt auto pntr	Luskey Brothers & Co.

FINDINGS

ADJOINING PROPERTY DETAIL

The following Adjoining Property addresses were researched for this report. Detailed findings are provided for each address.

2ND W

212 2ND W

Year	Uses	Source
1939	Rojas Tony	Pacific Directory Co.

213 2ND W

Year	Uses	Source
1939	Serrano Santos	Pacific Directory Co.

214 2ND W

Year	Uses	Source
1939	Harris J P	Pacific Directory Co.

215 2ND W

Year	Uses	Source
1939	Lopez Albt	Pacific Directory Co.

217 2ND W

Year	Uses	Source
1939	Raya Leo	Pacific Directory Co.

219 2ND W

Year	Uses	Source
1939	Ysais Stella Mrs	Pacific Directory Co.

221 2ND W

Year	Uses	Source
1939	Andrade Mary Mrs	Pacific Directory Co.

2ND ST W

201 2ND ST W

Year	Uses	Source
1967	Perez Manuel M Julia	Luskey Brothers & Co.

FINDINGS

203 2ND ST W

Year	Uses	Source
1967	Felix Afelia Mrs	Luskey Brothers & Co.

207 2ND ST W

Year	Uses	Source
1967	Granado Carmel	Luskey Brothers & Co.
1956	Granado Peter trucking	Luskey Brothers & Co.

212 2ND ST W

Year	Uses	Source
1956	Castillo Adolpho	Luskey Brothers & Co.
1941	Castro Pete	Pacific Directory Co.

213 2ND ST W

Year	Uses	Source
1956	Flores G H	Luskey Brothers & Co.
1941	Serrano Santo s	Pacific Directory Co.

214 2ND ST W

Year	Uses	Source
1941	Perez J P	Pacific Directory Co.

215 2ND ST W

Year	Uses	Source
1956	Vacant	Luskey Brothers & Co.
1941	Arango Saml	Pacific Directory Co.

216 2ND ST W

Year	Uses	Source
1956	Gallo R O	Luskey Brothers & Co.

217 2ND ST W

Year	Uses	Source
1956	Vacant	Luskey Brothers & Co.
1941	Valdez Atelno	Pacific Directory Co.

219 2ND ST W

Year	Uses	Source
1956	Puckett Gussie M	Luskey Brothers & Co.
1941	Rivera E V	Pacific Directory Co.

FINDINGS

221 2ND ST W

Year	Uses	Source
1956	Maldonado Nemesio	Luskey Brothers & Co.
1941	Felix J L	Pacific Directory Co.

3RD W

220 3RD W

Year	Uses	Source
2002	Ware John M	SBC PACIFIC BELL
	APARTMENTS	SBC PACIFIC BELL

260 3RD W

Year	Uses	Source
2002	Chavez Ariana	SBC PACIFIC BELL
	APARTMENTS	SBC PACIFIC BELL

3RD ST

201 3RD ST

Year	Uses	Source
1927	Vacant	Los Angeles Directory Co.

304 3RD ST

Year	Uses	Source
1927	LeGros H D	Los Angeles Directory Co.

312 3RD ST

Year	Uses	Source
1927	Hinojosa Enrique	Los Angeles Directory Co.

315 3RD ST

Year	Uses	Source
1927	Ferran Zena Mrs	Los Angeles Directory Co.

402 3RD ST

Year	Uses	Source
1927	Gomez Antonio	Los Angeles Directory Co.

FINDINGS

3RD ST W

220 3RD ST W

Year	Uses	Source
1996	EL RANCHO TORTILLERIA	Pacific Bell
	101	Pacific Bell

260 3RD ST W

Year	Uses	Source
1996	101	Pacific Bell
	Trapani Frank	Pacific Bell

411 3RD ST W

Year	Uses	Source
1967	Aguilar David P Alice	Luskey Brothers & Co.
1956	Garcia Edw	Luskey Brothers & Co.

4TH E

117 4TH E

Year	Uses	Source
2002	CORONA MALL SERVICE CENTER	SBC PACIFIC BELL
	LA COUMENSE BAKERY	SBC PACIFIC BELL

119 4TH E

Year	Uses	Source
2002	A & M DESIGN PRINT	SBC PACIFIC BELL

4TH W

312 4TH W

Year	Uses	Source
1939	Telamontes Feliz	Pacific Directory Co.

318 4TH W

Year	Uses	Source
1939	Avalos G R	Pacific Directory Co.

321 4TH W

Year	Uses	Source
2002	CASITA ELECTRIC	SBC PACIFIC BELL

FINDINGS

404 4TH W

Year	Uses	Source
2002	Rodriguez F	SBC PACIFIC BELL

406 4TH W

Year	Uses	Source
2002	Silva Cristina	SBC PACIFIC BELL

412 4TH W

Year	Uses	Source
1939	Ramos E O	Pacific Directory Co.

4TH ST

303 4TH ST

Year	Uses	Source
1927	Woods G F	Los Angeles Directory Co.

309 4TH ST

Year	Uses	Source
1927	Rosales Manuel	Los Angeles Directory Co.

312 4TH ST

Year	Uses	Source
1927	Rivera Louis	Los Angeles Directory Co.

314 4TH ST

Year	Uses	Source
1927	Francis Jos	Los Angeles Directory Co.

402 4TH ST

Year	Uses	Source
1981	Puga Jesus M	Pacific Telephone

403 4TH ST

Year	Uses	Source
1927	Gonzalez Vivo	Los Angeles Directory Co.

408 4TH ST

Year	Uses	Source
1927	Pool H F	Los Angeles Directory Co.

FINDINGS

411 4TH ST

Year	Uses	Source
1927	Fox P M	Los Angeles Directory Co.

412 4TH ST

Year	Uses	Source
1927	Jiminez Manuel	Los Angeles Directory Co.

414 4TH ST

Year	Uses	Source
1927	Delgardo Danl	Los Angeles Directory Co.

416 4TH ST

Year	Uses	Source
1927	Vacant	Los Angeles Directory Co.

418 4TH ST

Year	Uses	Source
1927	Vacant	Los Angeles Directory Co.

4TH ST E

100 4TH ST E

Year	Uses	Source
1925	Standard Oil Co gas sta	Los Angeles Directory Co.
1921	Standard Oil Co	Riverside Directory Co.

108 4TH ST E

Year	Uses	Source
1925	Shell Co of Cal	Los Angeles Directory Co.

115 4TH ST E

Year	Uses	Source
1967	Goodyear Service Store	Luskey Brothers & Co.

117 4TH ST E

Year	Uses	Source
1996	CORONA MALL SERVICE CENTER	Pacific Bell
	CORONA MALL SERVICE CENTER	Pacific Bell
	A	Pacific Bell

FINDINGS

4TH ST W

113 4TH ST W

Year	Uses	Source
1956	Vacant	Luskey Brothers & Co.

311 4TH ST W

Year	Uses	Source
1967	Vasquez Crispan R Margaret	Luskey Brothers & Co.
1956	Zarate V M	Luskey Brothers & Co.

312 4TH ST W

Year	Uses	Source
1941	Huerta J J	Pacific Directory Co.

314 4TH ST W

Year	Uses	Source
1924	vacant	Kaasen Directory Co.

318 4TH ST W

Year	Uses	Source
1941	Avalos G R	Pacific Directory Co.

321 4TH ST W

Year	Uses	Source
1996	CASITA ELECTRIC	Pacific Bell
1967	Flores Joe R Mary	Luskey Brothers & Co.
1956	Avalos L R	Luskey Brothers & Co.
1924	Garcia Ephimenio	Kaasen Directory Co.

322 4TH ST W

Year	Uses	Source
1967	Ortiz Manuel G Bernarda	Luskey Brothers & Co.

335 4TH ST W

Year	Uses	Source
1924	Castillo Margarito	Kaasen Directory Co.

402 4TH ST W

Year	Uses	Source
1967	Lopez Nathaniel Simona	Luskey Brothers & Co.

FINDINGS

403 4TH ST W

Year	Uses	Source
1924	Gonzalez Vivo	Kaasen Directory Co.

404 4TH ST W

Year	Uses	Source
1996	Pineda Faustino	Pacific Bell
1967	Cruz Louis F	Luskey Brothers & Co.

410 4TH ST W

Year	Uses	Source
1967	Munoz Efren Lily	Luskey Brothers & Co.
	Castro Amelia Mrs	Luskey Brothers & Co.
	Garcia Russel N Amelia	Luskey Brothers & Co.
1956	Madrigal L H	Luskey Brothers & Co.
1941	Cervantes Nermesio	Pacific Directory Co.

412 4TH ST W

Year	Uses	Source
1941	Ramos Epigmenio	Pacific Directory Co.

416 4TH ST W

Year	Uses	Source
1956	Ramos R U	Luskey Brothers & Co.

5TH W

316 5TH W

Year	Uses	Source
2002	Gonzalez Raymundo	SBC PACIFIC BELL

322 5TH W

Year	Uses	Source
1939	Lawrence Geo printer	Pacific Directory Co.

406 5TH W

Year	Uses	Source
1939	Long M L Mrs	Pacific Directory Co.

FINDINGS

5TH ST W

204 5TH ST W

Year	Uses	Source
1967	Apartments	Luskey Brothers & Co.
	Roman Anthony Cecelia	Luskey Brothers & Co.
1956	Rodriguez A C	Luskey Brothers & Co.
1941	Bonilla J R	Pacific Directory Co.
1924	Viega Nievas	Kaasen Directory Co.

220 5TH ST W

Year	Uses	Source
1967	Garton Roofing Co	Luskey Brothers & Co.

316 5TH ST W

Year	Uses	Source
1956	Reveles H B Mrs	Luskey Brothers & Co.

322 5TH ST W

Year	Uses	Source
1941	Lawrence G A printer	Pacific Directory Co.
1924	Lawrence Marion Mrs	Kaasen Directory Co.
	Lawrence G A job printer	Kaasen Directory Co.

406 5TH ST W

Year	Uses	Source
1941	Bentley J A	Pacific Directory Co.

410 5TH ST W

Year	Uses	Source
1967	Saldevar Joe Mary	Luskey Brothers & Co.
	Apartments	Luskey Brothers & Co.
	Lopez Juan M Mary	Luskey Brothers & Co.
1956	Hinds B P	Luskey Brothers & Co.

424 5TH ST W

Year	Uses	Source
1967	Salgado Louis G Ruth	Luskey Brothers & Co.

FINDINGS

BELLE AVE

224 BELLE AVE

Year	Uses	Source
1941	1/2 Dalcamo Frank	Pacific Directory Co.
	Dalcamo Tony	Pacific Directory Co.

302 BELLE AVE

Year	Uses	Source
1941	Dalcamo Louis	Pacific Directory Co.

307 BELLE AVE

Year	Uses	Source
1941	Muratore Mimi	Pacific Directory Co.

308 BELLE AVE

Year	Uses	Source
1941	Cervantes J B	Pacific Directory Co.

311 BELLE AVE

Year	Uses	Source
1941	De George Pasquale	Pacific Directory Co.

312 BELLE AVE

Year	Uses	Source
1941	Corona Lupe	Pacific Directory Co.
	Peralta Gilbert	Pacific Directory Co.

314 BELLE AVE

Year	Uses	Source
1941	Rios Jose	Pacific Directory Co.

315 BELLE AVE

Year	Uses	Source
1941	De George Peter	Pacific Directory Co.

319 BELLE AVE

Year	Uses	Source
1941	Martinez Domingo	Pacific Directory Co.

FINDINGS

320 BELLE AVE

Year	Uses	Source
1941	Danieri Joe	Pacific Directory Co.

323 BELLE AVE

Year	Uses	Source
1941	Muratore Pete	Pacific Directory Co.

324 BELLE AVE

Year	Uses	Source
1941	Saucedo Eufenio	Pacific Directory Co.

401 BELLE AVE

Year	Uses	Source
1941	1/2 Mc Daniels Benj	Pacific Directory Co.
	De George Nicholas	Pacific Directory Co.

407 BELLE AVE

Year	Uses	Source
1941	Vasquez Susano	Pacific Directory Co.

412 BELLE AVE

Year	Uses	Source
1941	Hale J L	Pacific Directory Co.

413 BELLE AVE

Year	Uses	Source
1941	Contreras Lebrada	Pacific Directory Co.

415 BELLE AVE

Year	Uses	Source
1941	Santos Antonio	Pacific Directory Co.

416 BELLE AVE

Year	Uses	Source
1941	Wilkes Mamie Mrs	Pacific Directory Co.

420 BELLE AVE

Year	Uses	Source
1941	Reed H E	Pacific Directory Co.
	Conant Chas	Pacific Directory Co.

FINDINGS

424 BELLE AVE

Year	Uses	Source
1941	Phillips H A	Pacific Directory Co.

502 BELLE AVE

Year	Uses	Source
1941	Barriga Jos	Pacific Directory Co.

506 BELLE AVE

Year	Uses	Source
1941	Santos Seville	Pacific Directory Co.
	1/2 Rico Bernarda Mrs	Pacific Directory Co.

512 BELLE AVE

Year	Uses	Source
1941	Wood Carl	Pacific Directory Co.
	Massey Cummings M	Pacific Directory Co.

BELLE AVE S

223 BELLE AVE S

Year	Uses	Source
2001	HERNANDEZRay	Haines & Company, Inc.
1967	Hernandez Reyes R Hazel	Luskey Brothers & Co.
1961	R HERNANDEZ	Luskey Brothers & Co.
1956	Hernandez R R	Luskey Brothers & Co.

224 BELLE AVE S

Year	Uses	Source
2001	VELASOUEZYolanda	Haines & Company, Inc.
1967	Barba Marcellino N Mary	Luskey Brothers & Co.
1961	M BARBA	Luskey Brothers & Co.
1956	Barba Marcellino	Luskey Brothers & Co.

226 BELLE AVE S

Year	Uses	Source
2001	CASTILLOManbel	Haines & Company, Inc.
	NAVARROAndnes	Haines & Company, Inc.
1961	H ANDRADE	Luskey Brothers & Co.
1956	Vacant	Luskey Brothers & Co.

FINDINGS

302 BELLE AVE S

Year	Uses	Source
2001	AHUMADA Edward	Haines & Company, Inc.
1996	Ahumada Edward A	Pacific Bell
1990	Ahumada Edward A	Pacific Bell
	ORACLES OF GOD MINISTRY	Pacific Bell
1967	Aguirre Jess Mary	Luskey Brothers & Co.
1961	J LANINO	Luskey Brothers & Co.
1956	Laino Jos	Luskey Brothers & Co.

307 BELLE AVE S

Year	Uses	Source
2001	VARELA Emeshna	Haines & Company, Inc.
1967	Ponce Jesus Jenny	Luskey Brothers & Co.
1961	M MURATORE	Luskey Brothers & Co.
1956	Muratore Mimi	Luskey Brothers & Co.

308 BELLE AVE S

Year	Uses	Source
2001	ESPARZALcpe	Haines & Company, Inc.
1967	Esparza Tomas Lupe	Luskey Brothers & Co.
1961	T ESPARZA	Luskey Brothers & Co.
1956	Esparza T A	Luskey Brothers & Co.

309 BELLE AVE S

Year	Uses	Source
2001	RIOSJUio J	Haines & Company, Inc.

311 BELLE AVE S

Year	Uses	Source
2001	MONTEJANOFIed	Haines & Company, Inc.
1967	Montejano Fred R Rachel	Luskey Brothers & Co.
1961	J J DEGEORGE	Luskey Brothers & Co.
1956	De George Perry	Luskey Brothers & Co.

312 BELLE AVE S

Year	Uses	Source
2001	LOPEZTanya	Haines & Company, Inc.
	VARELA Francisco	Haines & Company, Inc.
	EVA 14 SInen	Haines & Company, Inc.
1996	Perez Juana	Pacific Bell

FINDINGS

Year	Uses	Source
1990	Garcia C S	Pacific Bell
1967	Luna Louis H Micala	Luskey Brothers & Co.
1961	VACANT	Luskey Brothers & Co.
1956	Sanchez Jos	Luskey Brothers & Co.

313 BELLE AVE S

Year	Uses	Source
2001	VENEREOJuo 909 B	Haines & Company, Inc.
	SPRAGUEBL	Haines & Company, Inc.

314 BELLE AVE S

Year	Uses	Source
2001	NAVARRETEAna	Haines & Company, Inc.
1961	J C RIOS	Luskey Brothers & Co.
	J R LOPEZ	Luskey Brothers & Co.
1956	Rios J C	Luskey Brothers & Co.
	1/2 Casados A L	Luskey Brothers & Co.

315 BELLE AVE S

Year	Uses	Source
2001	FLORESSusana	Haines & Company, Inc.
1967	Cruz Manuel Anita	Luskey Brothers & Co.
1961	D MARTINEZ	Luskey Brothers & Co.
1956	Copeland Albt	Luskey Brothers & Co.

319 BELLE AVE S

Year	Uses	Source
2001	ACOSTAJullo	Haines & Company, Inc.
1990	Acosta Kathleen	Pacific Bell
1967	Villanueva Jesus Lupe	Luskey Brothers & Co.
1961	A C MORA	Luskey Brothers & Co.
	J R MACIEL	Luskey Brothers & Co.
	R R ANGULO	Luskey Brothers & Co.
1956	1/2 Martinez A R	Luskey Brothers & Co.
	Martinez D A	Luskey Brothers & Co.

320 BELLE AVE S

Year	Uses	Source
2001	NUNEZManuel	Haines & Company, Inc.
1967	Santiago Maxine Mrs	Luskey Brothers & Co.

FINDINGS

Year	Uses	Source
1961	M E SANTIAGO	Luskey Brothers & Co.
1956	Danieri Jos	Luskey Brothers & Co.

323 BELLE AVE S

Year	Uses	Source
2001	VILLARREALJose 00 B	Haines & Company, Inc.
1967	Vara Lydia G Mrs	Luskey Brothers & Co.
1961	M PROFATA	Luskey Brothers & Co.
1956	Ray E L	Luskey Brothers & Co.

324 BELLE AVE S

Year	Uses	Source
2001	ZARATEJuan	Haines & Company, Inc.
1967	Gomez Mary Mrs	Luskey Brothers & Co.
1961	L Z ROJO	Luskey Brothers & Co.
1956	Rojo Lupe Mrs	Luskey Brothers & Co.

402 BELLE AVE S

Year	Uses	Source
2001	ALTAMIRANOGusaavo	Haines & Company, Inc.
	MUROMac Ano	Haines & Company, Inc.
1967	Muro Alex Liva	Luskey Brothers & Co.
1961	A B MURO	Luskey Brothers & Co.
	E LOPEZ	Luskey Brothers & Co.
1956	Muro Alex	Luskey Brothers & Co.
	1/2 Muro B G	Luskey Brothers & Co.

405 BELLE AVE S

Year	Uses	Source
1967	Marquez Frank C Mary	Luskey Brothers & Co.

408 BELLE AVE S

Year	Uses	Source
2001	OCHOA Cardenas Manuel	Haines & Company, Inc.
	VASQUEZManuel	Haines & Company, Inc.
1967	Vasquez Gregoria R Mrs	Luskey Brothers & Co.
1961	G R VASQUEZ	Luskey Brothers & Co.
1956	Vasquez Susano	Luskey Brothers & Co.

FINDINGS

412 BELLE AVE S

Year	Uses	Source
2001	COLIMAH	Haines & Company, Inc.
	DIAZRIos JMerced	Haines & Company, Inc.
1996	Diaz Rios J Merced	Pacific Bell
1967	Apartments	Luskey Brothers & Co.
	Perez Edmond E Josie	Luskey Brothers & Co.
1961	J A HERNANDEZ	Luskey Brothers & Co.
	F BARNES	Luskey Brothers & Co.
	O LAATHEROOD	Luskey Brothers & Co.
1956	Silva R E	Luskey Brothers & Co.
	1/2 Medina Margarito	Luskey Brothers & Co.

416 BELLE AVE S

Year	Uses	Source
2001	VARELALeticia	Haines & Company, Inc.
1967	Burkette Jas A	Luskey Brothers & Co.
	Vacant	Luskey Brothers & Co.
	Slaughter Robt	Luskey Brothers & Co.
	De Vera Jack H Jane	Luskey Brothers & Co.
	Brown Ruth Mrs	Luskey Brothers & Co.
	Angulo Frank A Bertha	Luskey Brothers & Co.
	Lisardo Herman Angie	Luskey Brothers & Co.
	Brown Jack E	Luskey Brothers & Co.
1961	H V ARGUELLES	Luskey Brothers & Co.
1956	Arguelles Maria Mrs	Luskey Brothers & Co.

420 BELLE AVE S

Year	Uses	Source
2001	COSTALESSIeven	Haines & Company, Inc.
	MIRANDARaul	Haines & Company, Inc.
	SOLi ZArthur J	Haines & Company, Inc.
1990	Tellie Edward	Pacific Bell
1961	J E BROWN	Luskey Brothers & Co.
	J SALDIVAR	Luskey Brothers & Co.
1956	James Jimmy	Luskey Brothers & Co.
	Vacant	Luskey Brothers & Co.
	Apartments	Luskey Brothers & Co.
	Singleton B A Mrs apt mgr	Luskey Brothers & Co.
	Brown J E	Luskey Brothers & Co.

Year	Uses	Source
1956	Wood M K Mrs	Luskey Brothers & Co.
	Brobisky J C	Luskey Brothers & Co.
	Doty E N	Luskey Brothers & Co.
	Vacant	Luskey Brothers & Co.

423 BELLE AVE S

Year	Uses	Source
2001	GARCI AAnIonto	Haines & Company, Inc.
1996	Garcia Antonio	Pacific Bell
1990	Garcia Antonio	Pacific Bell
1967	Morales Aurelia Mrs	Luskey Brothers & Co.
1961	H R TORRES	Luskey Brothers & Co.
1956	Garcia A R	Luskey Brothers & Co.

424 BELLE AVE S

Year	Uses	Source
2001	OAYALAFernando	Haines & Company, Inc.
	CASTBLLO A 6d	Haines & Company, Inc.
	PLACENCIA M	Haines & Company, Inc.
1996	Cirerol Jose Fernando	Pacific Bell
	Cirerol Jose Fernando	Pacific Bell
	Valdez Yolanda A	Pacific Bell
1967	Cruz Wm J Effie	Luskey Brothers & Co.
1961	A N DOTY	Luskey Brothers & Co.
1956	Orawiec John	Luskey Brothers & Co.
	Anderson Ernie	Luskey Brothers & Co.
	Gilmore R L	Luskey Brothers & Co.

502 BELLE AVE S

Year	Uses	Source
2001	CHAGNONRes m	Haines & Company, Inc.
1967	Balles Minnie Mrs	Luskey Brothers & Co.
1961	M B BALLES	Luskey Brothers & Co.
1956	Balles M B Mrs	Luskey Brothers & Co.

506 BELLE AVE S

Year	Uses	Source
1961	A VALDEZ	Luskey Brothers & Co.
1956	1/2 Vacant	Luskey Brothers & Co.
	Garcia Valentin	Luskey Brothers & Co.

FINDINGS

508 BELLE AVE S

Year	Uses	Source
2001	SCHAGNONRemi W	Haines & Company, Inc.
1996	Chagnon Remi W	Pacific Bell
1990	Chagnon Remi W	Pacific Bell
1967	Chagnon Remi W Eufrocina	Luskey Brothers & Co.
1961	R CHAGNON	Luskey Brothers & Co.
	S VELOSE	Luskey Brothers & Co.
1956	Chagnon R W	Luskey Brothers & Co.

512 BELLE AVE S

Year	Uses	Source
2001	PI NA 3raciela	Haines & Company, Inc.
	RAMIREZRele Uso	Haines & Company, Inc.
1996	Badillo Graciela	Pacific Bell
	Pina Noe B	Pacific Bell
1990	Montalban Marcelino	Pacific Bell
	Badillo Graciela	Pacific Bell
1967	Apartments	Luskey Brothers & Co.
	Hernandez Tony Maria	Luskey Brothers & Co.
	Perez Ramon Manuela	Luskey Brothers & Co.
1961	VACANT	Luskey Brothers & Co.
1956	Amesquita Sabina Mrs	Luskey Brothers & Co.

519 BELLE AVE S

Year	Uses	Source
2001	XXXX	Haines & Company, Inc.

412 1/2 BELLE AVE S

Year	Uses	Source
1967	Martinez Eloise Mrs	Luskey Brothers & Co.
	Apartments	Luskey Brothers & Co.
	Velasquez David J Lucy	Luskey Brothers & Co.

Corona Mall

113 Corona Mall

Year	Uses	Source
2005	KIM HYE JONG	EDR Digital Archive
	KIM MAN SOO	EDR Digital Archive
	KIM HYE JONG	EDR Digital Archive

Year	Uses	Source
2005	KIM MAN SOO	EDR Digital Archive

CORONA MALL

127 CORONA MALL

Year	Uses	Source
2001	XXXX	Haines & Company, Inc.

Corona Mall

131 Corona Mall

Year	Uses	Source
2014	KOALA CARE OF CALIFORNIA	EDR Digital Archive
	KOALA CARE OF CALIFORNIA	EDR Digital Archive
2010	KEY CHARLES V ESTATE MGT	EDR Digital Archive
	KOALA CARE OF CALIFORNIA	EDR Digital Archive
	KOALA CARE OF CALIFORNIA	EDR Digital Archive
	KEY CHARLES V ESTATE MGT	EDR Digital Archive
2005	KOALA CARE OF CALIFORNIA	EDR Digital Archive
	KOALA CARE OF CALIFORNIA	EDR Digital Archive

CORONA MALL

131 CORONA MALL

Year	Uses	Source
2001	ACEPROGRAM	Haines & Company, Inc.

133 CORONA MALL

Year	Uses	Source
2001	XXXX	Haines & Company, Inc.

Corona Mall

140 Corona Mall

Year	Uses	Source
2014	HAIR TRENDS	EDR Digital Archive
	PROFESSIONAL SITE SOLUTIONS	EDR Digital Archive
	HAIR BY LISA STALLINGS	EDR Digital Archive
	HAIR TRENDS	EDR Digital Archive
	PROFESSIONAL SITE SOLUTIONS	EDR Digital Archive
	HAIR BY LISA STALLINGS	EDR Digital Archive

Year	Uses	Source
2010	HAIR TRENDS	EDR Digital Archive
	HAIR BY LORRAINE	EDR Digital Archive
	HAIR TRENDS	EDR Digital Archive
	HAIR BY LORRAINE	EDR Digital Archive
2005	TRENBERTH MICHAEL AND JACQUE	EDR Digital Archive
	HAIR TRENDS	EDR Digital Archive
	HAIR BY LORRAINE	EDR Digital Archive
	TRENBERTH MICHAEL AND JACQUE	EDR Digital Archive
	HAIR TRENDS	EDR Digital Archive
	HAIR BY LORRAINE	EDR Digital Archive

CORONA MALL

140 CORONA MALL

Year	Uses	Source
2001	TRENBERTHMICHAEL	Haines & Company, Inc.
	HAIRTRENDSOCO	Haines & Company, Inc.
	HAIRBYLORRAINE	Haines & Company, Inc.

Corona Mall

141 Corona Mall

Year	Uses	Source
2014	REIMCORP INC	EDR Digital Archive
	LEONTIS HAIR CUTS AND MENS	EDR Digital Archive
	LOANFINDING LLC	EDR Digital Archive
	ROY PELAYO	EDR Digital Archive
	LOANFINDING LLC	EDR Digital Archive
	ROY PELAYO	EDR Digital Archive
	LEONTIS HAIR CUTS AND MENS	EDR Digital Archive
	REIMCORP INC	EDR Digital Archive
2010	REIMCORP INC	EDR Digital Archive
	LEONTIS HAIR CUTS AND MENS	EDR Digital Archive
	ROY PELAYO	EDR Digital Archive
	ROY PELAYO	EDR Digital Archive
	LEONTIS HAIR CUTS AND MENS	EDR Digital Archive
	REIMCORP INC	EDR Digital Archive
2005	LEONTIS HAIR CUTS AND MENS	EDR Digital Archive
	LEONTIS HAIR CUTS AND MENS	EDR Digital Archive

FINDINGS

CORONA MALL

141 CORONA MALL

Year	Uses	Source
2001	LEONTI HAIR DESIGNS	Haines & Company, Inc.
	LEONTISHAIR	Haines & Company, Inc.
	CUTS 8 MENS STYLNG	Haines & Company, Inc.

400 CORONA MALL

Year	Uses	Source
2001	XXXX	Haines & Company, Inc.

Corona Mall

402 Corona Mall

Year	Uses	Source
2010	DICKS GRINDER INC	EDR Digital Archive
	DICKS GRINDER INC	EDR Digital Archive
2005	DICKS GRINDER INC	EDR Digital Archive
	DICKS GRINDER INC	EDR Digital Archive

CORONA MALL

402 CORONA MALL

Year	Uses	Source
2001	GRINOER	Haines & Company, Inc.
	RESTAURANTS	Haines & Company, Inc.

Corona Mall

405 Corona Mall

Year	Uses	Source
2014	ALL AMERICAN KARATE SCHOOL	EDR Digital Archive
	ALL AMERICAN KARATE SCHOOL	EDR Digital Archive
2010	ALL AMERICAN KARATE SCHOOL	EDR Digital Archive
	ALL AMERICAN KARATE SCHOOL	EDR Digital Archive
2005	SCHWARTZ ENTERPRISES INC	EDR Digital Archive
	SCHWARTZ ENTERPRISES INC	EDR Digital Archive

FINDINGS

CORONA MALL

405 CORONA MALL

Year	Uses	Source
2001	FURNITURE&APPLIAN	Haines & Company, Inc.
	SCHWARTZ	Haines & Company, Inc.

415 CORONA MALL

Year	Uses	Source
2001	I RIARTKenne Uh	Haines & Company, Inc.

Corona Mall

422 Corona Mall

Year	Uses	Source
2014	CORELAND PACIFIC	EDR Digital Archive
	CORELAND PACIFIC	EDR Digital Archive
2010	CORELAND PACIFIC	EDR Digital Archive
	GOLDCREST FINANCIAL INC	EDR Digital Archive
	CORELAND PACIFIC	EDR Digital Archive
	GOLDCREST FINANCIAL INC	EDR Digital Archive
2005	CORELAND COMPANIES	EDR Digital Archive
	NFW COMPUTER CONSULTING	EDR Digital Archive
	CORELAND COMPANIES	EDR Digital Archive
	NFW COMPUTER CONSULTING	EDR Digital Archive

CORONA MALL

422 CORONA MALL

Year	Uses	Source
2001	NWF COMPUTER	Haines & Company, Inc.
	CONSULTING	Haines & Company, Inc.

424 CORONA MALL

Year	Uses	Source
2001	XXXX	Haines & Company, Inc.

FINDINGS

Corona Mall

425 Corona Mall

Year	Uses	Source
2014	COMCAST CORPORATION	EDR Digital Archive
	COMCAST CORPORATION	EDR Digital Archive
2005	A T & T CABLE SERVICES	EDR Digital Archive
	A T & T CABLE SERVICES	EDR Digital Archive

CORONA MALL

425 CORONA MALL

Year	Uses	Source
2001	CABLEVISION	Haines & Company, Inc.
	BECKERRoager	Haines & Company, Inc.
	MEDIAONE	Haines & Company, Inc.
	MEOIAONE	Haines & Company, Inc.
	AD SALES CORONA	Haines & Company, Inc.

Corona Mall

427 Corona Mall

Year	Uses	Source
2010	TUTORING CLUB OF NORCO	EDR Digital Archive
	TUTORING CLUB OF NORCO	EDR Digital Archive
2005	COUNTRYWIDE HOME LOANS INC	EDR Digital Archive
	COUNTRYWIDE HOME LOANS INC	EDR Digital Archive

442 Corona Mall

Year	Uses	Source
2005	CREATIVE TOUCH NAILS	EDR Digital Archive
	CREATIVE TOUCH NAILS	EDR Digital Archive

CORONA MALL

442 CORONA MALL

Year	Uses	Source
2001	NAILS HAIR 8 NAILSHOPPE	Haines & Company, Inc.
	CREATIVETOUCH	Haines & Company, Inc.
	CREATIVETOUCH	Haines & Company, Inc.

FINDINGS

Corona Mall

444 Corona Mall

Year	Uses	Source
2014	CEDIM	EDR Digital Archive
	CEDIM	EDR Digital Archive

CORONA MALL

444 CORONA MALL

Year	Uses	Source
2001	XXXX	Haines & Company, Inc.

Corona Mall

462 Corona Mall

Year	Uses	Source
2014	WIN WIN CONSULTING INC	EDR Digital Archive
	USA HMOWNERSHIP FOUNDATION INC	EDR Digital Archive
	EMERALD ESCROW INC	EDR Digital Archive
	USA HMOWNERSHIP FOUNDATION INC	EDR Digital Archive
	WIN WIN CONSULTING INC	EDR Digital Archive
	EMERALD ESCROW INC	EDR Digital Archive
2010	EMERALD ESCROW INC	EDR Digital Archive
	RISK TRANSFER ASSOC	EDR Digital Archive
	SPECIALIZED TAX SERVICES	EDR Digital Archive
	NOVAMILL CORPORATION	EDR Digital Archive
	EMERALD ESCROW INC	EDR Digital Archive
	RISK TRANSFER ASSOC	EDR Digital Archive
	NOVAMILL CORPORATION	EDR Digital Archive
	SPECIALIZED TAX SERVICES	EDR Digital Archive
2005	NOVAMILL CORPORATION	EDR Digital Archive
	SPECIALIZED TAX SERVICES	EDR Digital Archive
	EMERALD ESCROW INC	EDR Digital Archive
	AUBURN FINANCIAL CORPORATION	EDR Digital Archive
	NOVAMILL CORPORATION	EDR Digital Archive
	SPECIALIZED TAX SERVICES	EDR Digital Archive
	EMERALD ESCROW INC	EDR Digital Archive
	AUBURN FINANCIAL CORPORATION	EDR Digital Archive

FINDINGS

CORONA MALL

462 CORONA MALL

Year	Uses	Source
2001	EMERALD ESCROWINC	Haines & Company, Inc.
	SERVICES INC	Haines & Company, Inc.
	SPECIALIZED TAX	Haines & Company, Inc.
	SPATHE David	Haines & Company, Inc.
	SERVICES	Haines & Company, Inc.
	PWCFINANCIAL	Haines & Company, Inc.

Corona Mall

464 Corona Mall

Year	Uses	Source
2014	DOUGLAS T MUNROE OD AND JANE	EDR Digital Archive
	DOUGLAS T MUNROE OD AND JANE	EDR Digital Archive
2010	ACKLEY KIMBERLEY D OD FAAO	EDR Digital Archive
	DOUGLAS T MUNROE OD AND JANE	EDR Digital Archive
	ACKLEY KIMBERLEY D OD FAAO	EDR Digital Archive
	DOUGLAS T MUNROE OD AND JANE	EDR Digital Archive
2005	DOUGLAS T MUNROE OD AND JANE	EDR Digital Archive
	DOUGLAS T MUNROE OD AND JANE	EDR Digital Archive

CORONA MALL

464 CORONA MALL

Year	Uses	Source
2001	MUNROEDOUGLAST	Haines & Company, Inc.
	DINC MUNROE JANE ANN O	Haines & Company, Inc.

Corona Mall

474 Corona Mall

Year	Uses	Source
2014	VICTOR S STUDIO TAILOR SHOP	EDR Digital Archive
	VICTOR S STUDIO TAILOR SHOP	EDR Digital Archive
2010	VICTOR S STUDIO TAILOR SHOP	EDR Digital Archive
	VICTOR S STUDIO TAILOR SHOP	EDR Digital Archive
2005	VICTOR S STUDIO TAILOR SHOP	EDR Digital Archive
	VICTOR S STUDIO TAILOR SHOP	EDR Digital Archive

FINDINGS

CORONA MALL

474 CORONA MALL

Year	Uses	Source
2001	TAILOR SHOP	Haines & Company, Inc.
	VICTORS STUDIO	Haines & Company, Inc.

Corona Mall

482 Corona Mall

Year	Uses	Source
2014	BEAUTY BEAM BY HAGAN	EDR Digital Archive
	BEAUTY BEAM BY HAGAN	EDR Digital Archive

CORONA MALL E

127 CORONA MALL E

Year	Uses	Source
1990	PHOTOGRAPHY BY FELIPE	Pacific Bell

131 CORONA MALL E

Year	Uses	Source
2002	ACE PROGRAM	SBC PACIFIC BELL
1996	KEY LAWRENCE E NORTHWESTERN MUTUAL LIFE	Pacific Bell
	KEY CHARLES V	Pacific Bell
1990	KEY CHARLES V	Pacific Bell
	KEY LAWRENCE E	Pacific Bell

140 CORONA MALL E

Year	Uses	Source
2002	HAIR BY LORRAINE	SBC PACIFIC BELL
	TRENBERTH MICHAEL	SBC PACIFIC BELL
	JACQUE	SBC PACIFIC BELL
	HAIR TRENDS & CO	SBC PACIFIC BELL
1990	COLLEENS HAIR BOUTIQUE	Pacific Bell

FINDINGS

CORONA MALL S

131 CORONA MALL S

Year	Uses	Source
1996	KEY LAWRENCE E NORTHWESTERN MUTUAL LIFE	Pacific Bell

402 CORONA MALL S

Year	Uses	Source
2002	GRINDER RESTAURANTS	SBC PACIFIC BELL
1996	GRINDER RESTAURANTS	Pacific Bell
1990	GRINDER RESTAURANTS	Pacific Bell

405 CORONA MALL S

Year	Uses	Source
2002	APPLIANCE	SBC PACIFIC BELL
	SCHWARTZ FURNITURE	SBC PACIFIC BELL
1996	SCHWARTZ FURNITURE & APPLIANCE	Pacific Bell
1990	SCHWARTZ FURNITURE & APPLIANCE	Pacific Bell

422 CORONA MALL S

Year	Uses	Source
1996	LAST WALTER J ATTORNEY AT LAW	Pacific Bell
	MILLER NANCY E LAW OFFICES OF	Pacific Bell
	KILLINGSWORTH GARY REAL ESTATE	Pacific Bell
1990	LAST WALTER J ATTORNEY AT LAW	Pacific Bell
	KILLINGSWORTH GARY REAL ESTATE	Pacific Bell
	HALEY INSURANCE AGENCY	Pacific Bell

425 CORONA MALL S

Year	Uses	Source
2002	A T & T BROADBAND	SBC PACIFIC BELL
	A T & T BROADBAND	SBC PACIFIC BELL

442 CORONA MALL S

Year	Uses	Source
2002	HAIR & NAIL SHOPPE THE	SBC PACIFIC BELL
	CREATIVE TOUCH NAILS	SBC PACIFIC BELL
	CREATIVE TOUCH	SBC PACIFIC BELL
1996	HAIR & NAIL SHOPPE THE	Pacific Bell
	CREATIVE TOUCH	Pacific Bell

Year	Uses	Source
1990	ALLIED GRAPHIC CONCEPTS	Pacific Bell
	LANE ROGER COMMERCIAL ARTIST	Pacific Bell
	CORONA THIS MONTH	Pacific Bell

444 CORONA MALL S

Year	Uses	Source
1990	FARMERS INSURANCE	Pacific Bell
	KLEIN LOUIS	Pacific Bell
	KANTARIA KEITH	Pacific Bell
	BECKINGHAM JACK FARMERS INSURANCE	Pacific Bell

462 CORONA MALL S

Year	Uses	Source
2002	OFFICE	SBC PACIFIC BELL
	NOVAMILL CORPORATION	SBC PACIFIC BELL
	EMERALD ESCROW INC	SBC PACIFIC BELL
	P W C FINANCIAL SERVICES	SBC PACIFIC BELL
	R S ALEXANDER INC	SBC PACIFIC BELL
1990	STOCKWELL & BINNEY OFFICE PRODUCTS CENTERS	Pacific Bell

464 CORONA MALL S

Year	Uses	Source
2002	MUNROE DOUGLAS T OD INC	SBC PACIFIC BELL
1996	MUNROE DOUGLAS T OD INC	Pacific Bell
1990	MUNROE DOUGLAS T OD INC	Pacific Bell

465 CORONA MALL S

Year	Uses	Source
2002	ATLANTIS FINANCIAL COMPANY	SBC PACIFIC BELL

474 CORONA MALL S

Year	Uses	Source
2002	VICTORS STUDIO TAILOR SHOP	SBC PACIFIC BELL

CORONA MALL W

113 CORONA MALL W

Year	Uses	Source
2002	SHOGUN JAPANESE	SBC PACIFIC BELL

Year	Uses	Source
2002	RESTAURANT	SBC PACIFIC BELL
1996	PETRELLIS RESTAURANT	Pacific Bell
1990	JOLLY FOX PUB & GRILLE	Pacific Bell

141 CORONA MALL W

Year	Uses	Source
2002	LEONTIS HAIR CUTS & MENS	SBC PACIFIC BELL
	LEONTI HAIR DESIGNS	SBC PACIFIC BELL
	HAIR STYLING	SBC PACIFIC BELL
1996	LEONTIS HAIR CUTS & MENS HAIR STYLING	Pacific Bell
1990	LEONTIS HAIR CUTS & MENS HAIR STYLING	Pacific Bell

E 4TH

117 E 4TH

Year	Uses	Source
1993	Corona Mall Service Center	Pacific Bell
	Corona Manuel M	Pacific Bell
	CORONA MALL SERVICE CENTER	Pacific Bell
1981	J M Auto Machine	Pacific Telephone

E 4TH ST

113 E 4TH ST

Year	Uses	Source
2001	XXXX	Haines & Company, Inc.

E CORONA MALL

127 E CORONA MALL

Year	Uses	Source
1981	Trade Winds Antiques	Pacific Telephone

131 E CORONA MALL

Year	Uses	Source
1993	Strain Kelly	Pacific Bell
	Key Lawrence E	Pacific Bell
	Key Charles V	Pacific Bell
1981	Corona Cemetery Assn Sunnyslope Ofc	Pacific Telephone

Year	Uses	Source
1981	Cemetery Rimpau Av @Corona@	Pacific Telephone
	KEY HERBERT M & SONS ins	Pacific Telephone
	Ofc	Pacific Telephone
	Cemetery Rimpau Av @Corona@	Pacific Telephone

133 E CORONA MALL

Year	Uses	Source
1977	PUBLIC FIN AN CE CORPORATION	Pacific Telephone

140 E CORONA MALL

Year	Uses	Source
1993	Unique Beauty Boutique	Pacific Bell
1981	HAIR BOUi QUE THE	Pacific Telephone

MAIN S

408 MAIN S

Year	Uses	Source
1990	EUERFILT CORP	Pacific Bell

410 MAIN S

Year	Uses	Source
1990	CORONA MACHINE SHOP	Pacific Bell

427 MAIN S

Year	Uses	Source
1990	ASSOCIATES FINANCIAL SERVICES COMPANY OF	Pacific Bell

447 MAIN S

Year	Uses	Source
1990	RADIO SHACK A DIVISION OF TANDY CORP	Pacific Bell

518 MAIN S

Year	Uses	Source
1990	TWICE IS NICE	Pacific Bell

FINDINGS

MAIN ST S

400 MAIN ST S

Year	Uses	Source
1967	Corona Furniture	Luskey Brothers & Co.

402 MAIN ST S

Year	Uses	Source
1961	CRNA LMBR CO	Luskey Brothers & Co.
1956	Crna Lmbr	Luskey Brothers & Co.

403 MAIN ST S

Year	Uses	Source
1967	Solorios Edwardo	Luskey Brothers & Co.
	La Tapatia	Luskey Brothers & Co.
	Solorios Variety	Luskey Brothers & Co.
1961	E SOLONIO VARIETY STORE	Luskey Brothers & Co.
	LATAPATIA GRO	Luskey Brothers & Co.
1956	Cervantes Bakery	Luskey Brothers & Co.
	La Tapatia Gro	Luskey Brothers & Co.

405 MAIN ST S

Year	Uses	Source
1967	Tapatia	Luskey Brothers & Co.
1961	JOHNNIES PLACE	Luskey Brothers & Co.
1956	Cervantes Y V	Luskey Brothers & Co.
	Mexico Cafe	Luskey Brothers & Co.

407 MAIN ST S

Year	Uses	Source
1967	Town & Country Carpets	Luskey Brothers & Co.
1961	VACANT	Luskey Brothers & Co.
1956	1/2 Vacant	Luskey Brothers & Co.
	Circle Theatre	Luskey Brothers & Co.

408 MAIN ST S

Year	Uses	Source
1996	CORONA FRESH PRODUCE	Pacific Bell

FINDINGS

409 MAIN ST S

Year	Uses	Source
1967	Gundersons TV Clinic	Luskey Brothers & Co.
1961	GUNDERSONS T V CLINIC	Luskey Brothers & Co.
1956	El Preferido Pool Hall	Luskey Brothers & Co.
	Flores C A barber	Luskey Brothers & Co.
	Abalos Jesus	Luskey Brothers & Co.

410 MAIN ST S

Year	Uses	Source
1996	CARPET OUTLET THE	Pacific Bell

412 MAIN ST S

Year	Uses	Source
1961	DAVES TV	Luskey Brothers & Co.
1956	Yellow Cab of Corona	Luskey Brothers & Co.

413 MAIN ST S

Year	Uses	Source
1967	Jeffs Auto Glass	Luskey Brothers & Co.
1961	JEFFS AUTO GLASS	Luskey Brothers & Co.
1956	Vacant	Luskey Brothers & Co.

414 MAIN ST S

Year	Uses	Source
1956	Solorio Edw dry gds	Luskey Brothers & Co.

415 MAIN ST S

Year	Uses	Source
1967	Corona Surplus	Luskey Brothers & Co.
1956	Cruz W J	Luskey Brothers & Co.
	Emerson Hotel	Luskey Brothers & Co.

416 MAIN ST S

Year	Uses	Source
1967	Modernair	Luskey Brothers & Co.
1961	MODERNAIR	Luskey Brothers & Co.

417 MAIN ST S

Year	Uses	Source
1967	Glorias Mexican Kitchen	Luskey Brothers & Co.
1961	DEBBIES CAFE	Luskey Brothers & Co.

Year	Uses	Source
1956	Vacant	Luskey Brothers & Co.
	1/2 Taco Place restr	Luskey Brothers & Co.

418 MAIN ST S

Year	Uses	Source
1956	Newhouse & White pest Control	Luskey Brothers & Co.
	Antimite Associates	Luskey Brothers & Co.

419 MAIN ST S

Year	Uses	Source
1967	Mejia TV & Radio	Luskey Brothers & Co.
1961	MEJIA TV & RADIO	Luskey Brothers & Co.
1956	Stanfield Realty Co	Luskey Brothers & Co.

420 MAIN ST S

Year	Uses	Source
1967	Eds Mower Service	Luskey Brothers & Co.
1956	Vacant	Luskey Brothers & Co.

421 MAIN ST S

Year	Uses	Source
1967	Shraders Pharmacy	Luskey Brothers & Co.
1961	SHRADERS PHARM	Luskey Brothers & Co.
1956	Millers Serve You Pharmacy	Luskey Brothers & Co.

422 MAIN ST S

Year	Uses	Source
1967	Mels Industrial Supply	Luskey Brothers & Co.
1961	SUPER SURPLUS	Luskey Brothers & Co.
1956	Super Surplus Store	Luskey Brothers & Co.

423 MAIN ST S

Year	Uses	Source
1967	American Cleaners	Luskey Brothers & Co.
1956	Am Dry Clnrs	Luskey Brothers & Co.

424 MAIN ST S

Year	Uses	Source
1967	Lances Union Service	Luskey Brothers & Co.
1961	BROWN TEXACO SERV	Luskey Brothers & Co.
1956	Browns C Texaco Serv serv sta	Luskey Brothers & Co.

FINDINGS

427 MAIN ST S

Year	Uses	Source
1996	ASSOCIATES FINANCIAL SERVICES	Pacific Bell

447 MAIN ST S

Year	Uses	Source
1996	RADIOSHACK A DIVISION OF TANDY CORP	Pacific Bell

500 MAIN ST S

Year	Uses	Source
1961	CRNA SAV & LOAN ASSN	Luskey Brothers & Co.
	CRNA SAV & LOAN ASSN	Luskey Brothers & Co.
	CRNA SAV & LOAN ASSN	Luskey Brothers & Co.

501 MAIN ST S

Year	Uses	Source
1967	Salvation Army Thrift Store	Luskey Brothers & Co.
1961	GARLANDS FURN	Luskey Brothers & Co.
1956	Graebner Larry Furn & Appl	Luskey Brothers & Co.

505 MAIN ST S

Year	Uses	Source
1961	VACANT	Luskey Brothers & Co.
1956	Richards A & F	Luskey Brothers & Co.

507 MAIN ST S

Year	Uses	Source
1967	Tisnerats Modern Cleaners	Luskey Brothers & Co.
1961	TISNERAT CLNRS	Luskey Brothers & Co.
1956	Tisnerats Modern Cleaners	Luskey Brothers & Co.

508 MAIN ST S

Year	Uses	Source
1967	Town & Country Real Estate	Luskey Brothers & Co.
1961	BENDER INS AGCY	Luskey Brothers & Co.
1956	Weirick A M rl est	Luskey Brothers & Co.
	Bender Ins Agency	Luskey Brothers & Co.

509 MAIN ST S

Year	Uses	Source
1967	Joes Watch Repair	Luskey Brothers & Co.

FINDINGS

Year	Uses	Source
1961	PATS LIQUORS	Luskey Brothers & Co.
	JOES JWLRY & WATCH REPR	Luskey Brothers & Co.
1956	1/2 Pats Liquors	Luskey Brothers & Co.
	Hannon Joe Jwlr	Luskey Brothers & Co.
	Joes Wtch repr	Luskey Brothers & Co.

510 MAIN ST S

Year	Uses	Source
1967	Karls Clothing & Shoes	Luskey Brothers & Co.
1961	CRNA PO	Luskey Brothers & Co.
1956	Crna P O	Luskey Brothers & Co.

511 MAIN ST S

Year	Uses	Source
1967	Wolfsons Quality Clothing	Luskey Brothers & Co.
1961	WOLFSONS QUALITY CLOTHING	Luskey Brothers & Co.
1956	Wolfsons Quality Clothing	Luskey Brothers & Co.

512 MAIN ST S

Year	Uses	Source
1967	Paulines Sportswear	Luskey Brothers & Co.
1961	KARLS SHOE STORE	Luskey Brothers & Co.
1956	Karls Shoes	Luskey Brothers & Co.

514 MAIN ST S

Year	Uses	Source
1967	Vacant	Luskey Brothers & Co.
1961	JENKS HDW	Luskey Brothers & Co.
1956	Jenks Hdw	Luskey Brothers & Co.

515 MAIN ST S

Year	Uses	Source
1961	CRNA OFC MACH	Luskey Brothers & Co.
	MODE O DAY	Luskey Brothers & Co.
1956	1/2 Mode ODay dresses	Luskey Brothers & Co.
	Knitting Kneedle The Yarns	Luskey Brothers & Co.

517 MAIN ST S

Year	Uses	Source
1967	Mode ODay	Luskey Brothers & Co.

Year	Uses	Source
1961	SEARS & ROEBUCK	Luskey Brothers & Co.
1956	Crna Ydstick yd gds	Luskey Brothers & Co.

518 MAIN ST S

Year	Uses	Source
1996	CHARLESTON ALEXANDER & JAMES ANTIQUES &	Pacific Bell
1967	Sprouse Reitz	Luskey Brothers & Co.
1961	SPROUSE REITZ	Luskey Brothers & Co.
1956	Sprouse Reitz Inc varieties	Luskey Brothers & Co.

519 MAIN ST S

Year	Uses	Source
1967	Robinson & Benedict Stationers	Luskey Brothers & Co.
1961	ROBINSON & BENEDICT STA	Luskey Brothers & Co.
1956	Robinson & Benedict Stationers	Luskey Brothers & Co.
	1/2 Shaw & Kegley attys	Luskey Brothers & Co.

520 MAIN ST S

Year	Uses	Source
1967	Sou Calif Gas Co	Luskey Brothers & Co.
1961	SOU CALIF GAS	Luskey Brothers & Co.
	SOU CALIF GAS	Luskey Brothers & Co.
1956	Ziliolis Bakery & Fountain	Luskey Brothers & Co.

521 MAIN ST S

Year	Uses	Source
1967	Emersons Store for Men	Luskey Brothers & Co.
1961	EMERSONS CLO MENS CLO	Luskey Brothers & Co.
1956	Emersons Mens Clo	Luskey Brothers & Co.

522 MAIN ST S

Year	Uses	Source
1961	SAM & PHILS BARBER SHOP	Luskey Brothers & Co.
1956	Sammy & Phillips Barber Shop	Luskey Brothers & Co.

523 MAIN ST S

Year	Uses	Source
1967	Corona Electric Store	Luskey Brothers & Co.
1961	CRNA ELEC STORE	Luskey Brothers & Co.
1956	Crna Elec Store	Luskey Brothers & Co.

FINDINGS

524 MAIN ST S

Year	Uses	Source
1967	Juanitas Shop	Luskey Brothers & Co.
	Business & Professional Wmns Club	Luskey Brothers & Co.
1961	JUANITAS SHOP	Luskey Brothers & Co.
1956	Juanitas Dress Shop	Luskey Brothers & Co.

525 MAIN ST S

Year	Uses	Source
1961	CUNNING DRUG STORE	Luskey Brothers & Co.
1956	Cunning Drug Store The	Luskey Brothers & Co.

526 MAIN ST S

Year	Uses	Source
1967	Kays Draperies & Fabrics	Luskey Brothers & Co.
1961	KAYS FABRIC SHOP	Luskey Brothers & Co.
1956	Lees Childrens Shop	Luskey Brothers & Co.

509 1/2 MAIN ST S

Year	Uses	Source
1967	Sonia School of Dance	Luskey Brothers & Co.

S BELLE AVE

220 S BELLE AVE

Year	Uses	Source
2002	Montejano Geo R	SBC PACIFIC BELL
1993	Montejano Geo R	Pacific Bell
	Montemarano Roy P	Pacific Bell
1981	Montelano Geo R	Pacific Telephone
1977	Montejano Geo R	Pacific Telephone

223 S BELLE AVE

Year	Uses	Source
2002	Hernandez Hazel	SBC PACIFIC BELL

224 S BELLE AVE

Year	Uses	Source
2002	Velasquez Teodula	SBC PACIFIC BELL

FINDINGS

302 S BELLE AVE

Year	Uses	Source
2002	Ahumada Edward A	SBC PACIFIC BELL
1993	Ahumada Edward A	Pacific Bell
	AIDS HOT LINE :	Pacific Bell
	No Charge To Calling Party	Pacific Bell
	Aids Hotline For The Deaf	Pacific Bell
1981	Aguirre Jess	Pacific Telephone
1977	Aguirre Jess	Pacific Telephone
	Aguirre Jesus EChase Dr @Corona@	Pacific Telephone
	Aguirre Mary	Pacific Telephone

307 S BELLE AVE

Year	Uses	Source
1977	Varela Francisco	Pacific Telephone

311 S BELLE AVE

Year	Uses	Source
1977	Montejana Fred R	Pacific Telephone

312 S BELLE AVE

Year	Uses	Source
2002	Lopez Tanya	SBC PACIFIC BELL
	Reyes Francisco J	SBC PACIFIC BELL

314 S BELLE AVE

Year	Uses	Source
1977	Medina Maria	Pacific Telephone

315 S BELLE AVE

Year	Uses	Source
1981	Alcala David	Pacific Telephone
1977	Alcala David	Pacific Telephone

319 S BELLE AVE

Year	Uses	Source
1993	Gonzalez Mercy	Pacific Bell
1981	Calkins Donald Edw	Pacific Telephone

320 S BELLE AVE

Year	Uses	Source
2002	Flores Claudia E	SBC PACIFIC BELL

FINDINGS

323 S BELLE AVE

Year	Uses	Source
2002	Martinez Zaida	SBC PACIFIC BELL

402 S BELLE AVE

Year	Uses	Source
2002	Altamirano Gustavo	SBC PACIFIC BELL

412 S BELLE AVE

Year	Uses	Source
2002	Diaz Rios J Merced	SBC PACIFIC BELL
1981	Trevino Jose & Maria Elena	Pacific Telephone

416 S BELLE AVE

Year	Uses	Source
2002	Hernandez Carlos	SBC PACIFIC BELL

420 S BELLE AVE

Year	Uses	Source
2002	APARTMENTS	SBC PACIFIC BELL
	Vazquez Rafael	SBC PACIFIC BELL
1993	Montalvo Edward & Kathleen A	Pacific Bell
	Montalvan F	Pacific Bell
1981	Cortez Herman C	Pacific Telephone
1977	Vasquez Rudolph	Pacific Telephone

423 S BELLE AVE

Year	Uses	Source
1993	Garcia Antonio	Pacific Bell
1977	Byrum Judy	Pacific Telephone
	Piche Harold	Pacific Telephone

424 S BELLE AVE

Year	Uses	Source
2002	Ruiz Enrique	SBC PACIFIC BELL
	APARTMENTS	SBC PACIFIC BELL
	Cortez Elvira Silva	SBC PACIFIC BELL
1993	Madrigal Juan	Pacific Bell

502 S BELLE AVE

Year	Uses	Source
1993	Chico Ronald R	Pacific Bell

Year	Uses	Source
1993	Chicas Jose Ernesto	Pacific Bell
1977	Balles Minnie Mrs	Pacific Telephone

508 S BELLE AVE

Year	Uses	Source
2002	Chagnon Remi W	SBC PACIFIC BELL

S Belle Ave

512 S Belle Ave

Year	Uses	Source
2010	BRISSA SERRANO	EDR Digital Archive
	BRISSA SERRANO	EDR Digital Archive
2005	BRISSA SERRANO	EDR Digital Archive
	GRACIELA BADILLO	EDR Digital Archive
	BRISSA SERRANO	EDR Digital Archive
	GRACIELA BADILLO	EDR Digital Archive

S BELLE AVE

512 S BELLE AVE

Year	Uses	Source
1993	Badillo Graciela	Pacific Bell
1981	Amesqulta John	Pacific Telephone
	I Serrano Magdaleno H	Pacific Telephone
	Lara Vicente	Pacific Telephone
1977	Amesquita John	Pacific Telephone

S CORONA MALL

402 S CORONA MALL

Year	Uses	Source
1993	GRINDER RESTAURANTS	Pacific Bell
1986	Grinder Gourmet Coffee Shoppe	Pacific Bell Yellow Pages
1981	Grinder Restaurants The	Pacific Telephone

405 S CORONA MALL

Year	Uses	Source
1981	SCf HWAR FURNITURE & APPUz NCAFe	Pacific Telephone

FINDINGS

422 S CORONA MALL

Year	Uses	Source
1993	M iller P	Pacific Bell
	Miller P	Pacific Bell
	Miller OH	Pacific Bell
	Last Walter J Atty	Pacific Bell
	Last Walter J Attorney At Law	Pacific Bell
	Killingsworth Gary Real Estate	Pacific Bell
	Miller Nancy E Law Offices Of	Pacific Bell
1981	Dean Witter Reynolds Ins	Pacific Telephone
	DE AN W ITE R RE YN OLDS IN C	Pacific Telephone

425 S CORONA MALL

Year	Uses	Source
1993	Corona	Pacific Bell

426 S CORONA MALL

Year	Uses	Source
1981	Killngsworth Gary Real Estate	Pacific Telephone

442 S CORONA MALL

Year	Uses	Source
1993	Hair & Nail Shoppe The	Pacific Bell
1981	Robair Gino Hair Styling	Pacific Telephone
	Gino Robair Hair Styling	Pacific Telephone

444 S CORONA MALL

Year	Uses	Source
1993	Klein Rob	Pacific Bell
	Kantaria Keith ins agt	Pacific Bell
	Klein Louis ins agcy	Pacific Bell
	Beckingham Jack Farmers Insurance	Pacific Bell
	Farmers Ins	Pacific Bell
	Farmers Insurance	Pacific Bell
	FARMERS INSURANCE JACK BECKINGHAM AGENCY	Pacific Bell
	Hidden Wonders	Pacific Bell

462 S CORONA MALL

Year	Uses	Source
1993	Stockwell & Binney Office Products Centers	Pacific Bell

Year	Uses	Source
1981	Stockwell & Binney Office Products	Pacific Telephone
1970	ROBINSON & BENEDICT STATIONERS	Pacific Telephone

S MAIN ST

318 S MAIN ST

Year	Uses	Source
2001	PHAMBob	Haines & Company, Inc.

S Main St

320 S Main St

Year	Uses	Source
2014	GOSS ENGINEERING INC	EDR Digital Archive
	PAW SPA	EDR Digital Archive
	GOSS ENGINEERING INC	EDR Digital Archive
	PAW SPA	EDR Digital Archive
2010	PAW SPA	EDR Digital Archive
	STEPHANIE HAIR SALON	EDR Digital Archive
	FARNSWORTH GROUP	EDR Digital Archive
	GOSS ENGINEERING INC	EDR Digital Archive
	PAW SPA	EDR Digital Archive
	STEPHANIE HAIR SALON	EDR Digital Archive
	FARNSWORTH GROUP	EDR Digital Archive
	GOSS ENGINEERING INC	EDR Digital Archive
2005	FARNSWORTH GROUP INC	EDR Digital Archive
	GOSS ENGINEERING INC	EDR Digital Archive
	FIRST CLASS EVENTS	EDR Digital Archive
	FARNSWORTH GROUP INC	EDR Digital Archive
	GOSS ENGINEERING INC	EDR Digital Archive
	FIRST CLASS EVENTS	EDR Digital Archive

S MAIN ST

320 S MAIN ST

Year	Uses	Source
2002	FIRST CLASS EVENTS	SBC PACIFIC BELL
	RENTALS	SBC PACIFIC BELL
	GOSS ENGINEERING	SBC PACIFIC BELL
2001	RENTALS	Haines & Company, Inc.

Year	Uses	Source
2001	a FIRSTCLASS EVENTS	Haines & Company, Inc.
1993	Safelite Auto Glass	Pacific Bell
1977	Fram @Ontario@ Telephones Call	Pacific Telephone
1970	ALL AMERICAN GLASS CO	Pacific Telephone

S Main St

324 S Main St

Year	Uses	Source
2014	EL TUMI PRVIAN ROTISSERIE CHKN	EDR Digital Archive
	EL TUMI PRVIAN ROTISSERIE CHKN	EDR Digital Archive
2010	LA CABANA MEXICAN FOODS	EDR Digital Archive
	LA CABANA MEXICAN FOODS	EDR Digital Archive
2005	LA CABANA MEXICAN FOODS	EDR Digital Archive
	LA CABANA MEXICAN FOODS	EDR Digital Archive

S MAIN ST

324 S MAIN ST

Year	Uses	Source
2002	LA CABANA MEXICAN FOOD	SBC PACIFIC BELL
2001	LA CABANA MEXICAN	Haines & Company, Inc.
	OELCAMPOClaudia	Haines & Company, Inc.
1993	LA CABANA MEXICAN FOOD	Pacific Bell
	La Cascia A	Pacific Bell
1981	LA CABANA SPANISH FOOD	Pacific Telephone
1977	LA CABANA SPANISH FOOD	Pacific Telephone

S Main St

408 S Main St

Year	Uses	Source
2010	CORONA FRESH PRODUCE MARKET	EDR Digital Archive
	FOWAD K DURRANI	EDR Digital Archive
	KHURRAM SHAFI INC	EDR Digital Archive
	FOWAD K DURRANI	EDR Digital Archive
	KHURRAM SHAFI INC	EDR Digital Archive
	CORONA FRESH PRODUCE MARKET	EDR Digital Archive
2005	CORONA FRESH PRODUCE MARKET	EDR Digital Archive
	EXPRESS PRODUCE DELIVER CO	EDR Digital Archive

Year	Uses	Source
2005	CORONA FRESH PRODUCE MARKET	EDR Digital Archive
	EXPRESS PRODUCE DELIVER CO	EDR Digital Archive

S MAIN ST

408 S MAIN ST

Year	Uses	Source
2002	CORONA FRESH PRODUCE	SBC PACIFIC BELL
2001	a CORONAFRESH	Haines & Company, Inc.
	PRODUCE a EXPRESSPRODUCE	Haines & Company, Inc.
	DELIVER CO	Haines & Company, Inc.
1993	Chipmunk Farms	Pacific Bell
	Chismarich Stephen	Pacific Bell
	Chittenden Cary & Elizabeth	Pacific Bell
1981	U ME Inc	Pacific Telephone
	Bob Harris Ignition Service	Pacific Telephone
1977	Bob Harris Ignition Service	Pacific Telephone

S Main St

410 S Main St

Year	Uses	Source
2005	LE DOUX ROBERT	EDR Digital Archive
	LE DOUX ROBERT	EDR Digital Archive

S MAIN ST

410 S MAIN ST

Year	Uses	Source
2002	CARPET OUTLET THE	SBC PACIFIC BELL
2001	WILSONAlfred	Haines & Company, Inc.
	a CARPETOUTLETTHE	Haines & Company, Inc.
1993	Corona Iron Works	Pacific Bell
	Corona J	Pacific Bell
1981	Corona Machine Shop	Pacific Telephone
1977	DAVIS FABRICATORS INC	Pacific Telephone

414 S MAIN ST

Year	Uses	Source
2001	XXXX	Haines & Company, Inc.

Year	Uses	Source
1981	Zaragoza Maria	Pacific Telephone

424 S MAIN ST

Year	Uses	Source
2001	XXXX	Haines & Company, Inc.

427 S MAIN ST

Year	Uses	Source
2002	GRUBB & ELLIS	SBC PACIFIC BELL
2001	GRUBB 9 ELLIS 909 2 B	Haines & Company, Inc.

447 S MAIN ST

Year	Uses	Source
2002	RADIOSHACK	SBC PACIFIC BELL
2001	RADIOSHACK	Haines & Company, Inc.

S Main St

505 S Main St

Year	Uses	Source
2010	INKA WASI PERUVIAN CUISINE	EDR Digital Archive
	INKA WASI PERUVIAN CUISINE	EDR Digital Archive

S MAIN ST

505 S MAIN ST

Year	Uses	Source
2001	XXXX	Haines & Company, Inc.

518 S MAIN ST

Year	Uses	Source
2002	CORONA ANTIQUE GALLERY	SBC PACIFIC BELL
	MAIN S	SBC PACIFIC BELL
2001	XXXX	Haines & Company, Inc.
1993	Twice Is Nice	Pacific Bell

522 S MAIN ST

Year	Uses	Source
1970	Barnett Construction Co	Pacific Telephone

S SHERIDAN

419 S SHERIDAN

Year	Uses	Source
1993	Gonzalez Arturo	Pacific Bell
	Gonzalez Aurelio A & Dina	Pacific Bell

S SHERIDAN ST

201 S SHERIDAN ST

Year	Uses	Source
1977	Zarate John	Pacific Telephone

203 S SHERIDAN ST

Year	Uses	Source
1981	Narcomey J C	Pacific Telephone
1970	Granado Robt	Pacific Telephone

211 S SHERIDAN ST

Year	Uses	Source
2002	Ybarra Pauline	SBC PACIFIC BELL
1993	Ybarra Pauline	Pacific Bell
1977	Ybarra Pauline	Pacific Telephone
1970	Ybarra Julian	Pacific Telephone

215 S SHERIDAN ST

Year	Uses	Source
1993	Perez Melchor	Pacific Bell
1981	Perez Melchor	Pacific Telephone
1977	Perez Melchor	Pacific Telephone
1970	Perez Melchor	Pacific Telephone

219 S SHERIDAN ST

Year	Uses	Source
2002	REAR Roman Maria Elena	SBC PACIFIC BELL

223 S SHERIDAN ST

Year	Uses	Source
1993	Guerrero M	Pacific Bell
1981	Tejeda Alejandro	Pacific Telephone
	Ramos Josie	Pacific Telephone

Year	Uses	Source
1977	Tejeda Estanilado	Pacific Telephone
	Hernandez Josephine	Pacific Telephone

302 S SHERIDAN ST

Year	Uses	Source
2002	LUCAS OIL PRODUCTS	SBC PACIFIC BELL

305 S SHERIDAN ST

Year	Uses	Source
1981	Blaylock Terry L	Pacific Telephone
1977	Blaylock ND	Pacific Telephone
1970	Blaylock N D	Pacific Telephone

S Sheridan St

307 S Sheridan St

Year	Uses	Source
2010	OTTO WILLIAM MARROQUIN	EDR Digital Archive
	OTTO WILLIAM MARROQUIN	EDR Digital Archive
2005	GOODWILL JANITORIAL SERVICES	EDR Digital Archive
	OTTO WILLIAM MARROQUIN	EDR Digital Archive
	GOODWILL JANITORIAL SERVICES	EDR Digital Archive
	OTTO WILLIAM MARROQUIN	EDR Digital Archive

S SHERIDAN ST

307 S SHERIDAN ST

Year	Uses	Source
2002	Martinez Rosario	SBC PACIFIC BELL
	Pastrana Alicia	SBC PACIFIC BELL
	Cruz Lidia	SBC PACIFIC BELL
	APARTMENTS	SBC PACIFIC BELL
1993	Davalos Oscar	Pacific Bell
	Dave Marsteller & Sons Roofing Co	Pacific Bell

313 S SHERIDAN ST

Year	Uses	Source
1970	Felix Josephine	Pacific Telephone
	Felix Jose A	Pacific Telephone

FINDINGS

319 S SHERIDAN ST

Year	Uses	Source
1993	Flares Joe R	Pacific Bell
1981	Flores Joe R	Pacific Telephone
1977	Flores Joe R	Pacific Telephone
1970	Flores Joe R	Pacific Telephone

403 S SHERIDAN ST

Year	Uses	Source
1993	Serrato Roberto M	Pacific Bell
1981	Serrato Roberto M	Pacific Telephone
1977	Serrato Roberto M	Pacific Telephone
1970	Perez Josephine	Pacific Telephone

404 S SHERIDAN ST

Year	Uses	Source
1970	Ramos Ambrosia	Pacific Telephone

405 S SHERIDAN ST

Year	Uses	Source
2002	Marquez Mary	SBC PACIFIC BELL
1993	Marquez Frank	Pacific Bell
	Marquez Gerardo	Pacific Bell
1981	Marquez Frank	Pacific Telephone
1977	Marquez Frank	Pacific Telephone
1970	Marquez Frank	Pacific Telephone

408 S SHERIDAN ST

Year	Uses	Source
1981	Marquez Frank	Pacific Telephone
1977	Vargas Alma	Pacific Telephone
	Espino Socorro	Pacific Telephone

409 S SHERIDAN ST

Year	Uses	Source
2002	Enriquez Blanca L	SBC PACIFIC BELL

413 S SHERIDAN ST

Year	Uses	Source
1981	Martinez Anita	Pacific Telephone
1977	Martinez Anita	Pacific Telephone

Year	Uses	Source
1970	Reyes Mary Mrs	Pacific Telephone

414 S SHERIDAN ST

Year	Uses	Source
2002	B Rivera Baltazar Ramon	SBC PACIFIC BELL
	APARTMENTS	SBC PACIFIC BELL

415 S SHERIDAN ST

Year	Uses	Source
1993	Cuevas Guadulupe	Pacific Bell
1977	Fetix Sadie C	Pacific Telephone

416 S SHERIDAN ST

Year	Uses	Source
2002	B Jimenez Maria	SBC PACIFIC BELL
	A Jimenez Conrad	SBC PACIFIC BELL
	APARTMENTS	SBC PACIFIC BELL
1993	Jimenez J	Pacific Bell
	Jimenez Inocenta Maria	Pacific Bell
1970	Marin Vicente	Pacific Telephone
	Marin Eufrosina	Pacific Telephone

418 S SHERIDAN ST

Year	Uses	Source
2002	A Gonzalez Patricia	SBC PACIFIC BELL
	APARTMENTS	SBC PACIFIC BELL
1993	Estrada Luis	Pacific Bell
	Quesada Doroteo	Pacific Bell
1970	Ramirez Remigio B	Pacific Telephone
	Ramirez Isabel	Pacific Telephone

419 S SHERIDAN ST

Year	Uses	Source
2002	Valdivia Cuevas Roberto	SBC PACIFIC BELL
1993	Le Roy Bob & Nadine	Pacific Bell
	Lerma Xavier	Pacific Bell
	Lerma P V	Pacific Bell
1981	Gonzales Serafin	Pacific Telephone
1970	Ortiz Tony P	Pacific Telephone

FINDINGS

420 S SHERIDAN ST

Year	Uses	Source
2002	A Saldivar Michelle J	SBC PACIFIC BELL
	APARTMENTS	SBC PACIFIC BELL
1993	Landfield Matthew B	Pacific Bell
	Landers W T	Pacific Bell
	Landeros Pedro	Pacific Bell
	Landers SK	Pacific Bell
1977	Reynoso Ignacio	Pacific Telephone

423 S SHERIDAN ST

Year	Uses	Source
1977	Juarez Yolanda	Pacific Telephone
1970	Balderas Gilbert	Pacific Telephone

424 S SHERIDAN ST

Year	Uses	Source
2002	Mesa Paul B	SBC PACIFIC BELL
1993	Mesa Steven	Pacific Bell
	Meservy Daniel & Paula	Pacific Bell
	Mesa Robert	Pacific Bell
	Mesa Paul B	Pacific Bell
	Mesa Joe	Pacific Bell
1981	Mesa Paul B	Pacific Telephone
1977	Mesa Paul B	Pacific Telephone

501 S SHERIDAN ST

Year	Uses	Source
2002	Lopez Jacobo	SBC PACIFIC BELL
1981	Jimenez Jose M	Pacific Telephone
1977	Jimenez Jose M	Pacific Telephone
1970	Gallo Geo	Pacific Telephone
	Reveles H Mrs	Pacific Telephone

S Sheridan St

502 S Sheridan St

Year	Uses	Source
2010	PLACIOS TV REPAIR	EDR Digital Archive
	CORONA MARKET	EDR Digital Archive
	PLACIOS TV REPAIR	EDR Digital Archive

Year	Uses	Source
2010	CORONA MARKET	EDR Digital Archive
2005	CORONA MARKET	EDR Digital Archive
	CORONA MARKET	EDR Digital Archive

S SHERIDAN ST

502 S SHERIDAN ST

Year	Uses	Source
2002	CORONAMARKET	SBC PACIFIC BELL
1993	Corona Market	Pacific Bell
1981	Macias Market	Pacific Telephone
	CPAir Reservations & Information No Charge To Calling Party	Pacific Telephone
	C N DISPOSAL SERVICE INC	Pacific Telephone
1977	Louies Market	Pacific Telephone
1970	Louies Market	Pacific Telephone

506 S SHERIDAN ST

Year	Uses	Source
1981	Rivera Henry	Pacific Telephone

507 S SHERIDAN ST

Year	Uses	Source
1993	Espinoza Angelo T	Pacific Bell
1981	Espinoza Angelo T	Pacific Telephone
1977	Espinoza Angelo T	Pacific Telephone
1970	Espinoza Angelo T	Pacific Telephone

509 S SHERIDAN ST

Year	Uses	Source
1970	Guzman L	Pacific Telephone

517 S SHERIDAN ST

Year	Uses	Source
2002	APARTMENTS	SBC PACIFIC BELL
	Maldonado Juan Ramon	SBC PACIFIC BELL
	Cirerol Jose Fernando	SBC PACIFIC BELL
1981	Jimenez Sandra	Pacific Telephone
1977	Karlson Sarah	Pacific Telephone

FINDINGS

S WASHBURN AVE

220 S WASHBURN AVE

Year	Uses	Source
1993	Zaragoza Mario	Pacific Bell

224 S WASHBURN AVE

Year	Uses	Source
1981	Reynoso Carlos M	Pacific Telephone

306 S WASHBURN AVE

Year	Uses	Source
1993	Uribe Carmen	Pacific Bell
1981	Uribe Carmen	Pacific Telephone

316 S WASHBURN AVE

Year	Uses	Source
1981	Gonzales Alexander M	Pacific Telephone

SE CORONA MALL

133 SE CORONA MALL

Year	Uses	Source
1981	Public Finance Corporation	Pacific Telephone
	From Riverside Telephones Call	Pacific Telephone
	Pa IBLIC STORAGE	Pacific Telephone

SHERIDAN S

207 SHERIDAN S

Year	Uses	Source
1990	Solorzano Leonel	Pacific Bell

211 SHERIDAN S

Year	Uses	Source
1990	Ybarra Pauline	Pacific Bell

215 SHERIDAN S

Year	Uses	Source
1990	Perez Melchor	Pacific Bell

FINDINGS

223 SHERIDAN S

Year	Uses	Source
1990	Guerrero M	Pacific Bell

307 SHERIDAN S

Year	Uses	Source
1990	Kahler Pat A	Pacific Bell
	Maya C Manuel	Pacific Bell

319 SHERIDAN S

Year	Uses	Source
1990	Flores Joe R	Pacific Bell

357 SHERIDAN S

Year	Uses	Source
1990	R & J LEATHERCRAFT	Pacific Bell

403 SHERIDAN S

Year	Uses	Source
1990	Serrato Roberto M	Pacific Bell

405 SHERIDAN S

Year	Uses	Source
1990	Marquez Frank	Pacific Bell

413 SHERIDAN S

Year	Uses	Source
1990	Perez Enrique	Pacific Bell

415 SHERIDAN S

Year	Uses	Source
1990	Cuevas Guadulupe	Pacific Bell

419 SHERIDAN S

Year	Uses	Source
1990	Lerma P V	Pacific Bell
	Gonzalez Arturo	Pacific Bell

420 SHERIDAN S

Year	Uses	Source
1990	Landeros Pedro	Pacific Bell

424 SHERIDAN S

Year	Uses	Source
1990	Mesa Paul B	Pacific Bell

501 SHERIDAN S

Year	Uses	Source
1990	Jimenez Jose M	Pacific Bell

502 SHERIDAN S

Year	Uses	Source
1990	Garcia Guadalupe	Pacific Bell
	CORONA MARKET	Pacific Bell

507 SHERIDAN S

Year	Uses	Source
1990	Espinoza Angelo T	Pacific Bell

517 SHERIDAN S

Year	Uses	Source
1990	Moran Maria	Pacific Bell

SHERIDAN ST S

201 SHERIDAN ST S

Year	Uses	Source
1967	Zarate Victor Basilia	Luskey Brothers & Co.
1961	V M ZARATE	Luskey Brothers & Co.

205 SHERIDAN ST S

Year	Uses	Source
1967	Quentana Octavio P	Luskey Brothers & Co.
1961	L SORIA	Luskey Brothers & Co.
1956	Montes Felipe	Luskey Brothers & Co.

207 SHERIDAN ST S

Year	Uses	Source
1996	Gomez Marisela	Pacific Bell
1967	Granada Carmen Mrs	Luskey Brothers & Co.

211 SHERIDAN ST S

Year	Uses	Source
1996	Ybarra Pauline	Pacific Bell

FINDINGS

Year	Uses	Source
1967	Ybarra Julian Pauline	Luskey Brothers & Co.
1961	J V YBARRA	Luskey Brothers & Co.
1956	Ybarra J V	Luskey Brothers & Co.

215 SHERIDAN ST S

Year	Uses	Source
1996	Perez Melchor	Pacific Bell
1967	Perez Melchor Ruth	Luskey Brothers & Co.
1961	M PEREZ	Luskey Brothers & Co.
1956	Under constr	Luskey Brothers & Co.

219 SHERIDAN ST S

Year	Uses	Source
1967	Sorio Lupe Nita	Luskey Brothers & Co.
1961	R C LOZA	Luskey Brothers & Co.
1956	Cabrera Ramon	Luskey Brothers & Co.

223 SHERIDAN ST S

Year	Uses	Source
1961	C C ALVAREZ	Luskey Brothers & Co.
1956	Alvarez C C	Luskey Brothers & Co.

305 SHERIDAN ST S

Year	Uses	Source
2001	XXXX	Haines & Company, Inc.
1967	Blaylock Blanche Mrs	Luskey Brothers & Co.
1961	N D BLAYLOCK	Luskey Brothers & Co.
1956	Blaylock N D	Luskey Brothers & Co.

307 SHERIDAN ST S

Year	Uses	Source
2001	PEREZJose	Haines & Company, Inc.
	FLORESJoa R	Haines & Company, Inc.
	FRAIRERobert 00 B	Haines & Company, Inc.
	SOLARES Oscar	Haines & Company, Inc.
	PASTRANAAlica	Haines & Company, Inc.
	MARTINEZRosano	Haines & Company, Inc.
	Robertao FLORES Ocavno	Haines & Company, Inc.
	APARTMENTS BARRAGANValenec	Haines & Company, Inc.
1996	Blair Christopher	Pacific Bell

Year	Uses	Source
1996	Fernandez Esteban	Pacific Bell

311 SHERIDAN ST S

Year	Uses	Source
1967	Magana Frank L	Luskey Brothers & Co.
1956	Lopez J M	Luskey Brothers & Co.

313 SHERIDAN ST S

Year	Uses	Source
1967	Torres Guadalupe Virginia	Luskey Brothers & Co.
1961	C PEREZ	Luskey Brothers & Co.
1956	Perez Cayetano	Luskey Brothers & Co.

319 SHERIDAN ST S

Year	Uses	Source
1996	Flores Joe R	Pacific Bell
1967	Avalos Guadalupe R Bessie	Luskey Brothers & Co.
1961	G R AVALOS	Luskey Brothers & Co.

357 SHERIDAN ST S

Year	Uses	Source
2001	XXXX	Haines & Company, Inc.

403 SHERIDAN ST S

Year	Uses	Source
2001	SERRATORoberto	Haines & Company, Inc.
1967	Perez Josephine Mrs	Luskey Brothers & Co.
1961	M A GOMEZ	Luskey Brothers & Co.
1956	Deleo Jos Jr	Luskey Brothers & Co.

404 SHERIDAN ST S

Year	Uses	Source
2001	XXXX	Haines & Company, Inc.
1967	Ramos E Ambrosia	Luskey Brothers & Co.
1961	A V ROMOS	Luskey Brothers & Co.
1956	Ramos Epegmenio	Luskey Brothers & Co.

405 SHERIDAN ST S

Year	Uses	Source
2001	MARSUEZMary	Haines & Company, Inc.
1996	Marquez Frank	Pacific Bell

FINDINGS

Year	Uses	Source
1961	F C MARQUEZ	Luskey Brothers & Co.
1956	Hernandez Antonia	Luskey Brothers & Co.

408 SHERIDAN ST S

Year	Uses	Source
2001	RICO Marganlo	Haines & Company, Inc.
1967	Garcia Angelina Mrs	Luskey Brothers & Co.
	Bravo Abel Beatrice	Luskey Brothers & Co.
	Martinez Paul R Isabel	Luskey Brothers & Co.
	Apartments	Luskey Brothers & Co.
1961	VACANT	Luskey Brothers & Co.
1956	Camacho J B	Luskey Brothers & Co.

409 SHERIDAN ST S

Year	Uses	Source
2001	RICO Rebecca	Haines & Company, Inc.
1967	Rico Jesus	Luskey Brothers & Co.
1961	J M LOPEZ	Luskey Brothers & Co.
	J F RICO	Luskey Brothers & Co.
1956	Rico Jesus	Luskey Brothers & Co.

410 SHERIDAN ST S

Year	Uses	Source
1961	VACANT	Luskey Brothers & Co.
1956	Vacant	Luskey Brothers & Co.
	1/2 Cortez M G	Luskey Brothers & Co.

411 SHERIDAN ST S

Year	Uses	Source
1967	Vacant	Luskey Brothers & Co.
1961	F MONTES	Luskey Brothers & Co.

413 SHERIDAN ST S

Year	Uses	Source
2001	CUEVASGuadalupe	Haines & Company, Inc.
1967	Reyes Mary Mrs	Luskey Brothers & Co.
1961	M V REYES	Luskey Brothers & Co.
1956	Reyes M V Mrs	Luskey Brothers & Co.

FINDINGS

414 SHERIDAN ST S

Year	Uses	Source
2001	SCEDILLORefugio	Haines & Company, Inc.
	RIVERABalazar Ramron	Haines & Company, Inc.
1996	Marquez Frank	Pacific Bell
	Rivera Baltazar Ramon	Pacific Bell
1967	Cervantes Rudolph R Barbara	Luskey Brothers & Co.
	Apartments	Luskey Brothers & Co.
	Felix Robt C Rosarita	Luskey Brothers & Co.
1961	V OROZCO	Luskey Brothers & Co.

415 SHERIDAN ST S

Year	Uses	Source
2001	ABINASEnnque	Haines & Company, Inc.
1967	Medina Raul H Lupe	Luskey Brothers & Co.
1961	H V REYES	Luskey Brothers & Co.

416 SHERIDAN ST S

Year	Uses	Source
2001	JIMINEZMana	Haines & Company, Inc.
	VEJARAmalia J	Haines & Company, Inc.
1967	Martinez Lorraine	Luskey Brothers & Co.
	Apartments	Luskey Brothers & Co.
1961	L ARZATE	Luskey Brothers & Co.
	L A PAGE	Luskey Brothers & Co.
1956	Vacant	Luskey Brothers & Co.
	1/2 Romero Jos Jr	Luskey Brothers & Co.

418 SHERIDAN ST S

Year	Uses	Source
2001	LOUEROIver	Haines & Company, Inc.
1967	Salvador Maria Mrs	Luskey Brothers & Co.
	Gabaldon Maria Mrs	Luskey Brothers & Co.
	Apartments	Luskey Brothers & Co.
1961	C C SANCHEZ	Luskey Brothers & Co.
	T P ORTIZ	Luskey Brothers & Co.
	D MACIAS	Luskey Brothers & Co.
	G V BALDERAS	Luskey Brothers & Co.
	SANDYS APTS	Luskey Brothers & Co.
	M GABOMDON	Luskey Brothers & Co.

FINDINGS

419 SHERIDAN ST S

Year	Uses	Source
2001	Roberto	Haines & Company, Inc.
	VALDIVIACuecos	Haines & Company, Inc.
	SCUEVAS Robero	Haines & Company, Inc.
1996	Gonzalez Arturo	Pacific Bell
1967	Ortiz Tony P Stella	Luskey Brothers & Co.
1956	Ortiz T P	Luskey Brothers & Co.

420 SHERIDAN ST S

Year	Uses	Source
2001	XXXX	Haines & Company, Inc.
1996	Paublo Hermelinda	Pacific Bell
	Gonzalez Arturo	Pacific Bell
1967	Negret Joe L Grace	Luskey Brothers & Co.
	Apartments	Luskey Brothers & Co.
	Anaya Gilbert Cristina	Luskey Brothers & Co.
1956	Atzet Antonia Mrs	Luskey Brothers & Co.

423 SHERIDAN ST S

Year	Uses	Source
2001	SAUCEDONick	Haines & Company, Inc.
	MONTOYALarry	Haines & Company, Inc.
1967	Miranda Manuela Mrs	Luskey Brothers & Co.
1956	Baideras Alejandro	Luskey Brothers & Co.

424 SHERIDAN ST S

Year	Uses	Source
2001	MESA Paul B	Haines & Company, Inc.
1996	Mesa Paul B	Pacific Bell
1956	Salgado L G	Luskey Brothers & Co.

450 SHERIDAN ST S

Year	Uses	Source
2001	XXXX	Haines & Company, Inc.

500 SHERIDAN ST S

Year	Uses	Source
2001	XXXX	Haines & Company, Inc.

FINDINGS

501 SHERIDAN ST S

Year	Uses	Source
2001	JIMENEZJose	Haines & Company, Inc.
1996	Jimenez Jose M	Pacific Bell
1967	Reveles Hortenscia Mrs	Luskey Brothers & Co.
1961	C R FINNELL	Luskey Brothers & Co.
1956	Finnell J A	Luskey Brothers & Co.

502 SHERIDAN ST S

Year	Uses	Source
2001	CORONA MARKET	Haines & Company, Inc.
1996	CORONA MARKET	Pacific Bell
1967	Louies Market & Delicatessen	Luskey Brothers & Co.
	Margaritas Beauty Salon	Luskey Brothers & Co.
1956	Lizardo Mary Mrs	Luskey Brothers & Co.

506 SHERIDAN ST S

Year	Uses	Source
2001	SESTRASAPab	Haines & Company, Inc.
1967	Rivera Chas Christina	Luskey Brothers & Co.
1961	C RIVERA	Luskey Brothers & Co.
1956	Rivera Chas	Luskey Brothers & Co.

507 SHERIDAN ST S

Year	Uses	Source
2001	ARAGONLydia 00 B	Haines & Company, Inc.
1967	Espinoza Angelo T Jennie	Luskey Brothers & Co.
1961	A ESPINOZA	Luskey Brothers & Co.
1956	Espinoza A T	Luskey Brothers & Co.

509 SHERIDAN ST S

Year	Uses	Source
2001	XXXX	Haines & Company, Inc.
1967	Guzman Celestino Lupe	Luskey Brothers & Co.
1961	C GUZMAN	Luskey Brothers & Co.
1956	Guzman C B	Luskey Brothers & Co.

510 SHERIDAN ST S

Year	Uses	Source
1996	PROMOTIVE FILTERS INC	Pacific Bell

FINDINGS

517 SHERIDAN ST S

Year	Uses	Source
2001	CIREROLJosa Femando	Haines & Company, Inc.
	MALDONAD	Haines & Company, Inc.
	Ramon	Haines & Company, Inc.
1967	Apartments	Luskey Brothers & Co.
	Shirley Patrick J Teresa	Luskey Brothers & Co.
	Bagshaw Sandra	Luskey Brothers & Co.
1961	T BEDONIE	Luskey Brothers & Co.
	J GAMBOA	Luskey Brothers & Co.
	A P HARVEY	Luskey Brothers & Co.
	A ORTIZ	Luskey Brothers & Co.
	G PHELPS	Luskey Brothers & Co.
	B PRICE	Luskey Brothers & Co.
1956	Apartments	Luskey Brothers & Co.
	Hebert Audrey Mrs	Luskey Brothers & Co.
	Vacant	Luskey Brothers & Co.
	Harvey F N	Luskey Brothers & Co.
	Weber J C	Luskey Brothers & Co.
	Erwin Eliz Mrs	Luskey Brothers & Co.
	Seivert Kath Mrs	Luskey Brothers & Co.

415 1/2 SHERIDAN ST S

Year	Uses	Source
1967	Vacant	Luskey Brothers & Co.

423 1/2 SHERIDAN ST S

Year	Uses	Source
1967	Balderas Gilbert	Luskey Brothers & Co.

W 3RD ST

220 W 3RD ST

Year	Uses	Source
2001	ACEVEDOJavier I	Haines & Company, Inc.
	BROWN Edward 00 GALEGloia	Haines & Company, Inc.

260 W 3RD ST

Year	Uses	Source
2001	ORTIZMtchael	Haines & Company, Inc.
	WALSusan	Haines & Company, Inc.

FINDINGS

304 W 3RD ST

Year	Uses	Source
1924	Le Gros H D	Kaasen Directory Co.

402 W 3RD ST

Year	Uses	Source
1924	Benedict A S	Kaasen Directory Co.

W 4TH

404 W 4TH

Year	Uses	Source
1993	i Monterrosa William	Pacific Bell

W 4TH ST

213 W 4TH ST

Year	Uses	Source
1970	Corona Store	Pacific Telephone

225 W 4TH ST

Year	Uses	Source
1977	CHINO VALLEY BANK CORONA BRANCH	Pacific Telephone

303 W 4TH ST

Year	Uses	Source
2001	XXXX	Haines & Company, Inc.

311 W 4TH ST

Year	Uses	Source
1977	Garcia Margaret	Pacific Telephone
1970	Vasquez Margaret	Pacific Telephone

315 W 4TH ST

Year	Uses	Source
1977	CARMENS BEAUTY SALON	Pacific Telephone

317 W 4TH ST

Year	Uses	Source
1977	Micro D Products	Pacific Telephone
	MICROFILMING SERVICES	Pacific Telephone

FINDINGS

320 W 4TH ST

Year	Uses	Source
1977	Mc Mahans Furniture Stores	Pacific Telephone

W 4th St

321 W 4th St

Year	Uses	Source
2010	CASITA ELECTRIC	EDR Digital Archive
	CASITA ELECTRIC	EDR Digital Archive
2005	CASITA ELECTRIC	EDR Digital Archive
	CASITA ELECTRIC	EDR Digital Archive

W 4TH ST

321 W 4TH ST

Year	Uses	Source
2001	CASTROJesse	Haines & Company, Inc.

323 W 4TH ST

Year	Uses	Source
1977	JIMS TV & STEREO	Pacific Telephone

325 W 4TH ST

Year	Uses	Source
1977	Eldons	Pacific Telephone

404 W 4TH ST

Year	Uses	Source
2001	XXXX	Haines & Company, Inc.

416 W 4TH ST

Year	Uses	Source
2001	XXXX	Haines & Company, Inc.
1981	Calzada Franciso	Pacific Telephone

420 W 4TH ST

Year	Uses	Source
2001	XXXX	Haines & Company, Inc.

FINDINGS

421 W 4TH ST

Year	Uses	Source
1977	From Riverside Telephones Cail	Pacific Telephone

W 5TH ST

204 W 5TH ST

Year	Uses	Source
2001	XXXX	Haines & Company, Inc.
1970	Roman Tony	Pacific Telephone

W 5th St

215 W 5th St

Year	Uses	Source
2005	LETYS RESTAURANT	EDR Digital Archive
	CAROLINAS BEAUTY SALON	EDR Digital Archive

W 5TH ST

316 W 5TH ST

Year	Uses	Source
2001	CABELLOTORRES	Haines & Company, Inc.
	Francisco Jaarer GONZALEZRaymundo	Haines & Company, Inc.
1970	Asencio Louisa	Pacific Telephone

322 W 5TH ST

Year	Uses	Source
1931	Lawrence Printery The	Southern California Telephone Co.

410 W 5TH ST

Year	Uses	Source
2001	MURILLOJuan	Haines & Company, Inc.
1981	Lopez Maria	Pacific Telephone
	Lopez Juan	Pacific Telephone
1977	Lopez Maria	Pacific Telephone
	Lopez Juan	Pacific Telephone
1970	Lopez Juan	Pacific Telephone
	Lopez Maria	Pacific Telephone

FINDINGS

441 W 5TH ST

Year	Uses	Source
1993	Valley Auto Supply	Pacific Bell
	Valley Cities Fence Co	Pacific Bell
	VALLEY CITIES FENCE CO	Pacific Bell

W CORONA MALL

141 W CORONA MALL

Year	Uses	Source
1993	Leontis Hair Cuts & Mens Hair Styling	Pacific Bell
1981	Leontis Hair Cuts & Mens Hair Styling	Pacific Telephone
1970	Leontis Hair Cut & Mens Hair Styling	Pacific Telephone

W WASHBURN AVE

220 W WASHBURN AVE

Year	Uses	Source
2001	FELIX Arcadia	Haines & Company, Inc.
	RIVERACrecencio	Haines & Company, Inc.
	PENAEll A	Haines & Company, Inc.

224 W WASHBURN AVE

Year	Uses	Source
2001	AGIUILERCarlos	Haines & Company, Inc.
	DEKRUYFSam	Haines & Company, Inc.

306 W WASHBURN AVE

Year	Uses	Source
2001	OURIBEEGlbert	Haines & Company, Inc.

312 W WASHBURN AVE

Year	Uses	Source
2001	AYALA Miosel	Haines & Company, Inc.
	ARCINIEG	Haines & Company, Inc.

316 W WASHBURN AVE

Year	Uses	Source
2001	DELGADOGuad	Haines & Company, Inc.
	ORTIZSusaso	Haines & Company, Inc.

320 W WASHBURN AVE

Year	Uses	Source
2001	PONCEMo Iaes	Haines & Company, Inc.

322 W WASHBURN AVE

Year	Uses	Source
2001	XXXX	Haines & Company, Inc.

WASHBURN AVE

201 WASHBURN AVE

Year	Uses	Source
1941	Castro Maria Mrs	Pacific Directory Co.
1939	Gonzalez Merejildo	Pacific Directory Co.

204 WASHBURN AVE

Year	Uses	Source
1941	Bujanda Magdalena Mrs	Pacific Directory Co.
1939	Bujanda Magdalena Mrs	Pacific Directory Co.
1927	Mejia Anselmo	Los Angeles Directory Co.
1924	Lunetta Angelo	Kaasen Directory Co.

206 WASHBURN AVE

Year	Uses	Source
1941	1/2 Reyes Canuto	Pacific Directory Co.
	Ortiz L	Pacific Directory Co.
1939	Rios Velen	Pacific Directory Co.
1927	Lamar A D	Los Angeles Directory Co.
1924	Lamar A D	Kaasen Directory Co.

212 WASHBURN AVE

Year	Uses	Source
1941	1/2 Hernandez Sarapia Mrs	Pacific Directory Co.
	Pina Anna Mrs	Pacific Directory Co.
1939	Vargas Jose	Pacific Directory Co.
1927	Gonzales Becio	Los Angeles Directory Co.
1924	vacant	Kaasen Directory Co.

215 WASHBURN AVE

Year	Uses	Source
1941	Rodriguez Jesus	Pacific Directory Co.

Year	Uses	Source
1941	1/2 Bujanda P P	Pacific Directory Co.
	Gomez T E	Pacific Directory Co.
	Reyes Pete	Pacific Directory Co.
1939	Bateman E J	Pacific Directory Co.
1927	Lopez Medaro	Los Angeles Directory Co.
1924	Lopez Medardo	Kaasen Directory Co.
	Campos Jos	Kaasen Directory Co.

218 WASHBURN AVE

Year	Uses	Source
1941	Banks Henry	Pacific Directory Co.
1939	Banks Henry	Pacific Directory Co.

220 WASHBURN AVE

Year	Uses	Source
1941	Felix Sam	Pacific Directory Co.
	1/2 Hernandez Jose	Pacific Directory Co.
1939	Felix Sam	Pacific Directory Co.
1927	Gutierrez Cisto	Los Angeles Directory Co.
1924	Guiterrez Cisto	Kaasen Directory Co.

308 WASHBURN AVE

Year	Uses	Source
1941	1/2 Richards Geo	Pacific Directory Co.
	Oddi Pasqual	Pacific Directory Co.
1939	Lunetta Carmel Mrs	Pacific Directory Co.
1927	Lunetta Sam	Los Angeles Directory Co.
1924	Lunetta Salvadore	Kaasen Directory Co.

Washburn Ave

312 Washburn Ave

Year	Uses	Source
2010	HOUSE PRODUCTS AND GIFTS	EDR Digital Archive
	HOUSE PRODUCTS AND GIFTS	EDR Digital Archive

FINDINGS

WASHBURN AVE

312 WASHBURN AVE

Year	Uses	Source
2002	MIDDL Elizarraras Adolfo	SBC PACIFIC BELL
1941	Cena P J	Pacific Directory Co.
1939	Winton A W	Pacific Directory Co.
1924	rear	Kaasen Directory Co.
	Richardson G S	Kaasen Directory Co.

313 WASHBURN AVE

Year	Uses	Source
1941	Ortiz Luciano	Pacific Directory Co.
	Ortiz Eulalio	Pacific Directory Co.
1939	Ortiz Luciano	Pacific Directory Co.
1927	Padrone Rosa Mrs	Los Angeles Directory Co.
1924	Cisneros Guadalupe	Kaasen Directory Co.

314 WASHBURN AVE

Year	Uses	Source
1927	Affleck C C	Los Angeles Directory Co.

324 WASHBURN AVE

Year	Uses	Source
1941	Pantoja Phillip	Pacific Directory Co.
1939	Garcia Louis	Pacific Directory Co.
1927	Gonzales Luis	Los Angeles Directory Co.
1924	Felis Delfino	Kaasen Directory Co.

404 WASHBURN AVE

Year	Uses	Source
1927	Varone Jose	Los Angeles Directory Co.
1924	Santano Francisco	Kaasen Directory Co.

408 WASHBURN AVE

Year	Uses	Source
1927	Corona Bottling Wks	Los Angeles Directory Co.
1924	Fish J B blksmith	Kaasen Directory Co.

FINDINGS

410 WASHBURN AVE

Year	Uses	Source
1941	Vacant	Pacific Directory Co.
1939	Turbyfill G H blksmith	Pacific Directory Co.

412 WASHBURN AVE

Year	Uses	Source
1941	Gagners Machine Shop	Pacific Directory Co.
1939	Corona Machine Shop	Pacific Directory Co.

414 WASHBURN AVE

Year	Uses	Source
1941	Jaurique Carmen	Pacific Directory Co.
1939	Jaunagie Carmen Mrs	Pacific Directory Co.
1927	Munez Jesus	Los Angeles Directory Co.
1924	Hernandez Margarito	Kaasen Directory Co.

417 WASHBURN AVE

Year	Uses	Source
1941	Vacant	Pacific Directory Co.
1939	Carlson Gust planing mill	Pacific Directory Co.
1927	American Bldg Material Service Co	Los Angeles Directory Co.
1924	Corona Mfg Co	Kaasen Directory Co.

419 WASHBURN AVE

Year	Uses	Source
1941	Mc Allister M J vetn	Pacific Directory Co.

422 WASHBURN AVE

Year	Uses	Source
1941	Bonilla Jose	Pacific Directory Co.
1939	Bonilla Jos	Pacific Directory Co.
1927	Hermanes Nicholas	Los Angeles Directory Co.
1924	Perez Jose	Kaasen Directory Co.

212 1/2 WASHBURN AVE

Year	Uses	Source
1939	Pina Anna Mrs	Pacific Directory Co.

215 1/2 WASHBURN AVE

Year	Uses	Source
1939	Bujanda P P	Pacific Directory Co.

FINDINGS

308 1/2 WASHBURN AVE

Year	Uses	Source
1939	Danieri Mimi	Pacific Directory Co.

WASHBURN AVE S

201 WASHBURN AVE S

Year	Uses	Source
1956	Morales J V	Luskey Brothers & Co.

204 WASHBURN AVE S

Year	Uses	Source
1956	Loza Rudolph	Luskey Brothers & Co.

205 WASHBURN AVE S

Year	Uses	Source
1956	Mendoza J F	Luskey Brothers & Co.

206 WASHBURN AVE S

Year	Uses	Source
1956	Contreras Aureliano	Luskey Brothers & Co.

208 WASHBURN AVE S

Year	Uses	Source
1956	Heredia P C	Luskey Brothers & Co.

209 WASHBURN AVE S

Year	Uses	Source
1956	Varela J F	Luskey Brothers & Co.

210 WASHBURN AVE S

Year	Uses	Source
1956	Valdez Atilano	Luskey Brothers & Co.
	Martinez Refugio	Luskey Brothers & Co.

212 WASHBURN AVE S

Year	Uses	Source
1956	Moreno Seferino	Luskey Brothers & Co.

213 WASHBURN AVE S

Year	Uses	Source
1956	Salgado E M	Luskey Brothers & Co.

FINDINGS

215 WASHBURN AVE S

Year	Uses	Source
1956	1/2 Mejia J M	Luskey Brothers & Co.
	Mejia Aselmo	Luskey Brothers & Co.

218 WASHBURN AVE S

Year	Uses	Source
1956	Banks Willie	Luskey Brothers & Co.

220 WASHBURN AVE S

Year	Uses	Source
1996	Pena Eli A	Pacific Bell
	GREEN BURRITO THE	Pacific Bell
1967	Apartments	Luskey Brothers & Co.
	Delgado Fernando Mary	Luskey Brothers & Co.
	Villages Mary Mrs	Luskey Brothers & Co.
	Denda Eulogio B Lupe	Luskey Brothers & Co.
1956	Vacant	Luskey Brothers & Co.
	Aquirre B C	Luskey Brothers & Co.

224 WASHBURN AVE S

Year	Uses	Source
1990	Reynoso Carlos M	Pacific Bell

306 WASHBURN AVE S

Year	Uses	Source
1990	Uribe Carmen	Pacific Bell
1967	Uribe Carmen S Mrs	Luskey Brothers & Co.
1956	1/2 Uribe L S	Luskey Brothers & Co.
	Uribe J C	Luskey Brothers & Co.

311 WASHBURN AVE S

Year	Uses	Source
1967	Rodriguez Joaquin A Carmen	Luskey Brothers & Co.
1956	Under constr	Luskey Brothers & Co.

312 WASHBURN AVE S

Year	Uses	Source
1996	Arguello Teofilo	Pacific Bell
	REAR	Pacific Bell
	Arguello Teofilo	Pacific Bell

FINDINGS

Year	Uses	Source
1990	Arguello Luis	Pacific Bell
	Arguello Teofilo	Pacific Bell
1956	Oliveri Domenico	Luskey Brothers & Co.

313 WASHBURN AVE S

Year	Uses	Source
1967	Ramirez Edw Lucy	Luskey Brothers & Co.
1956	Ramirez Edw	Luskey Brothers & Co.

316 WASHBURN AVE S

Year	Uses	Source
1996	Delgado Guadalupe	Pacific Bell
1990	Zaragoza Maria	Pacific Bell
1967	Aguirre Louis S Armelda	Luskey Brothers & Co.
1956	Ortiz Susano	Luskey Brothers & Co.

320 WASHBURN AVE S

Year	Uses	Source
1990	Marquez Tommie	Pacific Bell
1967	Ahumada Edw A Lucille	Luskey Brothers & Co.
1956	Ponce Moses	Luskey Brothers & Co.
	Under constr	Luskey Brothers & Co.

322 WASHBURN AVE S

Year	Uses	Source
1996	Martinez Manuela	Pacific Bell

324 WASHBURN AVE S

Year	Uses	Source
1967	Hernandez Salvador A Carmen	Luskey Brothers & Co.
1956	Ponce F R	Luskey Brothers & Co.

408 WASHBURN AVE S

Year	Uses	Source
1956	Vacant	Luskey Brothers & Co.

410 WASHBURN AVE S

Year	Uses	Source
1967	Corona Machine Shop	Luskey Brothers & Co.
	Free Flow Engine Cooler Co	Luskey Brothers & Co.
1956	Crna Mach Shop	Luskey Brothers & Co.

Year	Uses	Source
1956	Engine Cooler Co	Luskey Brothers & Co.

414 WASHBURN AVE S

Year	Uses	Source
1967	Zaragoza Maria Mrs	Luskey Brothers & Co.
1956	Guillen M A	Luskey Brothers & Co.

416 WASHBURN AVE S

Year	Uses	Source
1967	Guillen Micario A Jennie	Luskey Brothers & Co.

417 WASHBURN AVE S

Year	Uses	Source
1967	Cahills Machine Shop	Luskey Brothers & Co.
1956	Ezell B V air conditioning	Luskey Brothers & Co.

419 WASHBURN AVE S

Year	Uses	Source
1967	Corona Animal Hospital	Luskey Brothers & Co.
1956	Brunson R A vet	Luskey Brothers & Co.

424 WASHBURN AVE S

Year	Uses	Source
1956	Valles M O	Luskey Brothers & Co.

320 1/2 WASHBURN AVE S

Year	Uses	Source
1996	Marquez Tommie	Pacific Bell
1967	Felix Cecilia Mrs	Luskey Brothers & Co.

WASHBURN RD

218 WASHBURN RD

Year	Uses	Source
1931	Banks Henry Res	Southern California Telephone Co.

220 WASHBURN RD

Year	Uses	Source
1970	Villegas Maria	Pacific Telephone
	Herrera Arturo A	Pacific Telephone

FINDINGS

224 WASHBURN RD

Year	Uses	Source
1970	Lopez Becky	Pacific Telephone

306 WASHBURN RD

Year	Uses	Source
1970	Uribe Carmen	Pacific Telephone

320 WASHBURN RD

Year	Uses	Source
1970	Marquez Tommie	Pacific Telephone
	Ahumada Edward	Pacific Telephone

322 WASHBURN RD

Year	Uses	Source
1970	Ortiz Manuel	Pacific Telephone

324 WASHBURN RD

Year	Uses	Source
1970	Hernandez Salvador A	Pacific Telephone

410 WASHBURN RD

Year	Uses	Source
1970	CORONA MACHINE SHOP	Pacific Telephone
	FREE FLOW ENGINE COOLER CO	Pacific Telephone
	ENGINE COOLER CO	Pacific Telephone
1931	Turbyfill G H Blacksmith Shop	Southern California Telephone Co.

412 WASHBURN RD

Year	Uses	Source
1931	CORONA PACK HSE EQUIP CO	Southern California Telephone Co.

414 WASHBURN RD

Year	Uses	Source
1970	Zaragoza Maria	Pacific Telephone

416 WASHBURN RD

Year	Uses	Source
1970	Rodriguez Helen	Pacific Telephone
	Guillen Mac	Pacific Telephone

FINDINGS

417 WASHBURN RD

Year	*Uses*	*Source*
1931	A B M Service Co	Southern California Telephone Co.

FINDINGS

ADJOINING PROPERTY: ADDRESSES NOT IDENTIFIED IN RESEARCH SOURCE

The following Adjoining Property addresses were researched for this report, and the addresses were not identified in research source.

Address Researched	Address Not Identified in Research Source
100 4TH ST E	2014, 2010, 2005, 2002, 2001, 1996, 1993, 1990, 1986, 1981, 1977, 1970, 1967, 1966, 1961, 1960, 1956, 1955, 1951, 1946, 1945, 1941, 1939, 1936, 1931, 1930, 1927, 1924
108 4TH ST E	2014, 2010, 2005, 2002, 2001, 1996, 1993, 1990, 1986, 1981, 1977, 1970, 1967, 1966, 1961, 1960, 1956, 1955, 1951, 1946, 1945, 1941, 1939, 1936, 1931, 1930, 1927, 1924, 1921
113 4TH ST W	2014, 2010, 2005, 2002, 2001, 1996, 1993, 1990, 1986, 1981, 1977, 1970, 1967, 1966, 1961, 1960, 1955, 1951, 1946, 1945, 1941, 1939, 1936, 1931, 1930, 1927, 1925, 1924, 1921
113 Corona Mall	2014, 2010, 2002, 2001, 1996, 1993, 1990, 1986, 1981, 1977, 1970, 1967, 1966, 1961, 1960, 1956, 1955, 1951, 1946, 1945, 1941, 1939, 1936, 1931, 1930, 1927, 1925, 1924, 1921
113 Corona Mall	2014, 2010, 2002, 2001, 1996, 1993, 1990, 1986, 1981, 1977, 1970, 1967, 1966, 1961, 1960, 1956, 1955, 1951, 1946, 1945, 1941, 1939, 1936, 1931, 1930, 1927, 1925, 1924, 1921
113 CORONA MALL W	2014, 2010, 2005, 2001, 1993, 1986, 1981, 1977, 1970, 1967, 1966, 1961, 1960, 1956, 1955, 1951, 1946, 1945, 1941, 1939, 1936, 1931, 1930, 1927, 1925, 1924, 1921
113 E 4TH ST	2014, 2010, 2005, 2002, 1996, 1993, 1990, 1986, 1981, 1977, 1970, 1967, 1966, 1961, 1960, 1956, 1955, 1951, 1946, 1945, 1941, 1939, 1936, 1931, 1930, 1927, 1925, 1924, 1921
115 4TH ST E	2014, 2010, 2005, 2002, 2001, 1996, 1993, 1990, 1986, 1981, 1977, 1970, 1966, 1961, 1960, 1956, 1955, 1951, 1946, 1945, 1941, 1939, 1936, 1931, 1930, 1927, 1925, 1924, 1921
117 4TH E	2014, 2010, 2005, 2001, 1996, 1993, 1990, 1986, 1981, 1977, 1970, 1967, 1966, 1961, 1960, 1956, 1955, 1951, 1946, 1945, 1941, 1939, 1936, 1931, 1930, 1927, 1925, 1924, 1921
117 4TH ST E	2014, 2010, 2005, 2002, 2001, 1993, 1990, 1986, 1981, 1977, 1970, 1967, 1966, 1961, 1960, 1956, 1955, 1951, 1946, 1945, 1941, 1939, 1936, 1931, 1930, 1927, 1925, 1924, 1921
117 E 4TH	2014, 2010, 2005, 2002, 2001, 1996, 1990, 1986, 1977, 1970, 1967, 1966, 1961, 1960, 1956, 1955, 1951, 1946, 1945, 1941, 1939, 1936, 1931, 1930, 1927, 1925, 1924, 1921
119 4TH E	2014, 2010, 2005, 2001, 1996, 1993, 1990, 1986, 1981, 1977, 1970, 1967, 1966, 1961, 1960, 1956, 1955, 1951, 1946, 1945, 1941, 1939, 1936, 1931, 1930, 1927, 1925, 1924, 1921
127 CORONA MALL	2014, 2010, 2005, 2002, 1996, 1993, 1990, 1986, 1981, 1977, 1970, 1967, 1966, 1961, 1960, 1956, 1955, 1951, 1946, 1945, 1941, 1939, 1936, 1931, 1930, 1927, 1925, 1924, 1921
127 CORONA MALL E	2014, 2010, 2005, 2002, 2001, 1996, 1993, 1986, 1981, 1977, 1970, 1967, 1966, 1961, 1960, 1956, 1955, 1951, 1946, 1945, 1941, 1939, 1936, 1931, 1930, 1927, 1925, 1924, 1921
127 E CORONA MALL	2014, 2010, 2005, 2002, 2001, 1996, 1993, 1990, 1986, 1977, 1970, 1967, 1966, 1961, 1960, 1956, 1955, 1951, 1946, 1945, 1941, 1939, 1936, 1931, 1930, 1927, 1925, 1924, 1921

FINDINGS

Address Researched	Address Not Identified in Research Source
131 CORONA MALL	2014, 2010, 2005, 2002, 1996, 1993, 1990, 1986, 1981, 1977, 1970, 1967, 1966, 1961, 1960, 1956, 1955, 1951, 1946, 1945, 1941, 1939, 1936, 1931, 1930, 1927, 1925, 1924, 1921
131 Corona Mall	2002, 2001, 1996, 1993, 1990, 1986, 1981, 1977, 1970, 1967, 1966, 1961, 1960, 1956, 1955, 1951, 1946, 1945, 1941, 1939, 1936, 1931, 1930, 1927, 1925, 1924, 1921
131 Corona Mall	2002, 2001, 1996, 1993, 1990, 1986, 1981, 1977, 1970, 1967, 1966, 1961, 1960, 1956, 1955, 1951, 1946, 1945, 1941, 1939, 1936, 1931, 1930, 1927, 1925, 1924, 1921
131 CORONA MALL E	2014, 2010, 2005, 2001, 1993, 1986, 1981, 1977, 1970, 1967, 1966, 1961, 1960, 1956, 1955, 1951, 1946, 1945, 1941, 1939, 1936, 1931, 1930, 1927, 1925, 1924, 1921
131 CORONA MALL S	2014, 2010, 2005, 2002, 2001, 1993, 1990, 1986, 1981, 1977, 1970, 1967, 1966, 1961, 1960, 1956, 1955, 1951, 1946, 1945, 1941, 1939, 1936, 1931, 1930, 1927, 1925, 1924, 1921
131 E CORONA MALL	2014, 2010, 2005, 2002, 2001, 1996, 1990, 1986, 1977, 1970, 1967, 1966, 1961, 1960, 1956, 1955, 1951, 1946, 1945, 1941, 1939, 1936, 1931, 1930, 1927, 1925, 1924, 1921
133 CORONA MALL	2014, 2010, 2005, 2002, 1996, 1993, 1990, 1986, 1981, 1977, 1970, 1967, 1966, 1961, 1960, 1956, 1955, 1951, 1946, 1945, 1941, 1939, 1936, 1931, 1930, 1927, 1925, 1924, 1921
133 E CORONA MALL	2014, 2010, 2005, 2002, 2001, 1996, 1993, 1990, 1986, 1981, 1970, 1967, 1966, 1961, 1960, 1956, 1955, 1951, 1946, 1945, 1941, 1939, 1936, 1931, 1930, 1927, 1925, 1924, 1921
133 SE CORONA MALL	2014, 2010, 2005, 2002, 2001, 1996, 1993, 1990, 1986, 1977, 1970, 1967, 1966, 1961, 1960, 1956, 1955, 1951, 1946, 1945, 1941, 1939, 1936, 1931, 1930, 1927, 1925, 1924, 1921
140 CORONA MALL	2014, 2010, 2005, 2002, 1996, 1993, 1990, 1986, 1981, 1977, 1970, 1967, 1966, 1961, 1960, 1956, 1955, 1951, 1946, 1945, 1941, 1939, 1936, 1931, 1930, 1927, 1925, 1924, 1921
140 Corona Mall	2002, 2001, 1996, 1993, 1990, 1986, 1981, 1977, 1970, 1967, 1966, 1961, 1960, 1956, 1955, 1951, 1946, 1945, 1941, 1939, 1936, 1931, 1930, 1927, 1925, 1924, 1921
140 Corona Mall	2002, 2001, 1996, 1993, 1990, 1986, 1981, 1977, 1970, 1967, 1966, 1961, 1960, 1956, 1955, 1951, 1946, 1945, 1941, 1939, 1936, 1931, 1930, 1927, 1925, 1924, 1921
140 CORONA MALL E	2014, 2010, 2005, 2001, 1996, 1993, 1986, 1981, 1977, 1970, 1967, 1966, 1961, 1960, 1956, 1955, 1951, 1946, 1945, 1941, 1939, 1936, 1931, 1930, 1927, 1925, 1924, 1921
140 E CORONA MALL	2014, 2010, 2005, 2002, 2001, 1996, 1990, 1986, 1977, 1970, 1967, 1966, 1961, 1960, 1956, 1955, 1951, 1946, 1945, 1941, 1939, 1936, 1931, 1930, 1927, 1925, 1924, 1921
141 CORONA MALL	2014, 2010, 2005, 2002, 1996, 1993, 1990, 1986, 1981, 1977, 1970, 1967, 1966, 1961, 1960, 1956, 1955, 1951, 1946, 1945, 1941, 1939, 1936, 1931, 1930, 1927, 1925, 1924, 1921
141 Corona Mall	2002, 2001, 1996, 1993, 1990, 1986, 1981, 1977, 1970, 1967, 1966, 1961, 1960, 1956, 1955, 1951, 1946, 1945, 1941, 1939, 1936, 1931, 1930, 1927, 1925, 1924, 1921
141 Corona Mall	2002, 2001, 1996, 1993, 1990, 1986, 1981, 1977, 1970, 1967, 1966, 1961, 1960, 1956, 1955, 1951, 1946, 1945, 1941, 1939, 1936, 1931, 1930, 1927, 1925, 1924, 1921

FINDINGS

Address Researched	Address Not Identified in Research Source
141 CORONA MALL W	2014, 2010, 2005, 2001, 1993, 1986, 1981, 1977, 1970, 1967, 1966, 1961, 1960, 1956, 1955, 1951, 1946, 1945, 1941, 1939, 1936, 1931, 1930, 1927, 1925, 1924, 1921
141 W CORONA MALL	2014, 2010, 2005, 2002, 2001, 1996, 1990, 1986, 1977, 1967, 1966, 1961, 1960, 1956, 1955, 1951, 1946, 1945, 1941, 1939, 1936, 1931, 1930, 1927, 1925, 1924, 1921
201 2ND ST W	2014, 2010, 2005, 2002, 2001, 1996, 1993, 1990, 1986, 1981, 1977, 1970, 1966, 1961, 1960, 1956, 1955, 1951, 1946, 1945, 1941, 1939, 1936, 1931, 1930, 1927, 1925, 1924, 1921
201 3RD ST	2014, 2010, 2005, 2002, 2001, 1996, 1993, 1990, 1986, 1981, 1977, 1970, 1967, 1966, 1961, 1960, 1956, 1955, 1951, 1946, 1945, 1941, 1939, 1936, 1931, 1930, 1925, 1924, 1921
201 S SHERIDAN ST	2014, 2010, 2005, 2002, 2001, 1996, 1993, 1990, 1986, 1981, 1970, 1967, 1966, 1961, 1960, 1956, 1955, 1951, 1946, 1945, 1941, 1939, 1936, 1931, 1930, 1927, 1925, 1924, 1921
201 SHERIDAN ST S	2014, 2010, 2005, 2002, 2001, 1996, 1993, 1990, 1986, 1981, 1977, 1970, 1967, 1966, 1960, 1956, 1955, 1951, 1946, 1945, 1941, 1939, 1936, 1931, 1930, 1927, 1925, 1924, 1921
201 SHERIDAN ST S	2014, 2010, 2005, 2002, 2001, 1996, 1993, 1990, 1986, 1981, 1977, 1970, 1966, 1961, 1960, 1956, 1955, 1951, 1946, 1945, 1941, 1939, 1936, 1931, 1930, 1927, 1925, 1924, 1921
201 WASHBURN AVE	2014, 2010, 2005, 2002, 2001, 1996, 1993, 1990, 1986, 1981, 1977, 1970, 1967, 1966, 1961, 1960, 1956, 1955, 1951, 1946, 1945, 1941, 1936, 1931, 1930, 1927, 1925, 1924, 1921
201 WASHBURN AVE	2014, 2010, 2005, 2002, 2001, 1996, 1993, 1990, 1986, 1981, 1977, 1970, 1967, 1966, 1961, 1960, 1956, 1955, 1951, 1946, 1945, 1939, 1936, 1931, 1930, 1927, 1925, 1924, 1921
201 WASHBURN AVE S	2014, 2010, 2005, 2002, 2001, 1996, 1993, 1990, 1986, 1981, 1977, 1970, 1967, 1966, 1961, 1960, 1955, 1951, 1946, 1945, 1941, 1939, 1936, 1931, 1930, 1927, 1925, 1924, 1921
203 2ND ST W	2014, 2010, 2005, 2002, 2001, 1996, 1993, 1990, 1986, 1981, 1977, 1970, 1966, 1961, 1960, 1956, 1955, 1951, 1946, 1945, 1941, 1939, 1936, 1931, 1930, 1927, 1925, 1924, 1921
203 S SHERIDAN ST	2014, 2010, 2005, 2002, 2001, 1996, 1993, 1990, 1986, 1977, 1967, 1966, 1961, 1960, 1956, 1955, 1951, 1946, 1945, 1941, 1939, 1936, 1931, 1930, 1927, 1925, 1924, 1921
204 5TH ST W	2014, 2010, 2005, 2002, 2001, 1996, 1993, 1990, 1986, 1981, 1977, 1970, 1967, 1966, 1961, 1960, 1955, 1951, 1946, 1945, 1939, 1936, 1931, 1930, 1927, 1925, 1921
204 5TH ST W	2014, 2010, 2005, 2002, 2001, 1996, 1993, 1990, 1986, 1981, 1977, 1970, 1966, 1961, 1960, 1956, 1955, 1951, 1946, 1945, 1941, 1939, 1936, 1931, 1930, 1927, 1925, 1924, 1921
204 W 5TH ST	2014, 2010, 2005, 2002, 1996, 1993, 1990, 1986, 1981, 1977, 1967, 1966, 1961, 1960, 1956, 1955, 1951, 1946, 1945, 1941, 1939, 1936, 1931, 1930, 1927, 1925, 1924, 1921
204 WASHBURN AVE	2014, 2010, 2005, 2002, 2001, 1996, 1993, 1990, 1986, 1981, 1977, 1970, 1967, 1966, 1961, 1960, 1956, 1955, 1951, 1946, 1945, 1939, 1936, 1931, 1930, 1927, 1925, 1921
204 WASHBURN AVE	2014, 2010, 2005, 2002, 2001, 1996, 1993, 1990, 1986, 1981, 1977, 1970, 1967, 1966, 1961, 1960, 1956, 1955, 1951, 1946, 1945, 1941, 1936, 1931, 1930, 1925, 1924, 1921

FINDINGS

Address Researched	Address Not Identified in Research Source
204 WASHBURN AVE S	2014, 2010, 2005, 2002, 2001, 1996, 1993, 1990, 1986, 1981, 1977, 1970, 1967, 1966, 1961, 1960, 1955, 1951, 1946, 1945, 1941, 1939, 1936, 1931, 1930, 1927, 1925, 1924, 1921
205 SHERIDAN ST S	2014, 2010, 2005, 2002, 2001, 1996, 1993, 1990, 1986, 1981, 1977, 1970, 1967, 1966, 1960, 1955, 1951, 1946, 1945, 1941, 1939, 1936, 1931, 1930, 1927, 1925, 1924, 1921
205 SHERIDAN ST S	2014, 2010, 2005, 2002, 2001, 1996, 1993, 1990, 1986, 1981, 1977, 1970, 1966, 1961, 1960, 1956, 1955, 1951, 1946, 1945, 1941, 1939, 1936, 1931, 1930, 1927, 1925, 1924, 1921
205 WASHBURN AVE S	2014, 2010, 2005, 2002, 2001, 1996, 1993, 1990, 1986, 1981, 1977, 1970, 1967, 1966, 1961, 1960, 1955, 1951, 1946, 1945, 1941, 1939, 1936, 1931, 1930, 1927, 1925, 1924, 1921
206 WASHBURN AVE	2014, 2010, 2005, 2002, 2001, 1996, 1993, 1990, 1986, 1981, 1977, 1970, 1967, 1966, 1961, 1960, 1956, 1955, 1951, 1946, 1945, 1939, 1936, 1931, 1930, 1927, 1925, 1921
206 WASHBURN AVE	2014, 2010, 2005, 2002, 2001, 1996, 1993, 1990, 1986, 1981, 1977, 1970, 1967, 1966, 1961, 1960, 1956, 1955, 1951, 1946, 1945, 1941, 1936, 1931, 1930, 1925, 1924, 1921
206 WASHBURN AVE S	2014, 2010, 2005, 2002, 2001, 1996, 1993, 1990, 1986, 1981, 1977, 1970, 1967, 1966, 1961, 1960, 1955, 1951, 1946, 1945, 1941, 1939, 1936, 1931, 1930, 1927, 1925, 1924, 1921
207 2ND ST W	2014, 2010, 2005, 2002, 2001, 1996, 1993, 1990, 1986, 1981, 1977, 1970, 1967, 1966, 1961, 1960, 1955, 1951, 1946, 1945, 1941, 1939, 1936, 1931, 1930, 1927, 1925, 1924, 1921
207 2ND ST W	2014, 2010, 2005, 2002, 2001, 1996, 1993, 1990, 1986, 1981, 1977, 1970, 1966, 1961, 1960, 1956, 1955, 1951, 1946, 1945, 1941, 1939, 1936, 1931, 1930, 1927, 1925, 1924, 1921
207 SHERIDAN S	2014, 2010, 2005, 2002, 2001, 1996, 1993, 1986, 1981, 1977, 1970, 1967, 1966, 1961, 1960, 1956, 1955, 1951, 1946, 1945, 1941, 1939, 1936, 1931, 1930, 1927, 1925, 1924, 1921
207 SHERIDAN ST S	2014, 2010, 2005, 2002, 2001, 1993, 1990, 1986, 1981, 1977, 1970, 1967, 1966, 1961, 1960, 1956, 1955, 1951, 1946, 1945, 1941, 1939, 1936, 1931, 1930, 1927, 1925, 1924, 1921
207 SHERIDAN ST S	2014, 2010, 2005, 2002, 2001, 1996, 1993, 1990, 1986, 1981, 1977, 1970, 1966, 1961, 1960, 1956, 1955, 1951, 1946, 1945, 1941, 1939, 1936, 1931, 1930, 1927, 1925, 1924, 1921
208 WASHBURN AVE S	2014, 2010, 2005, 2002, 2001, 1996, 1993, 1990, 1986, 1981, 1977, 1970, 1967, 1966, 1961, 1960, 1955, 1951, 1946, 1945, 1941, 1939, 1936, 1931, 1930, 1927, 1925, 1924, 1921
209 WASHBURN AVE S	2014, 2010, 2005, 2002, 2001, 1996, 1993, 1990, 1986, 1981, 1977, 1970, 1967, 1966, 1961, 1960, 1955, 1951, 1946, 1945, 1941, 1939, 1936, 1931, 1930, 1927, 1925, 1924, 1921
210 WASHBURN AVE S	2014, 2010, 2005, 2002, 2001, 1996, 1993, 1990, 1986, 1981, 1977, 1970, 1967, 1966, 1961, 1960, 1955, 1951, 1946, 1945, 1941, 1939, 1936, 1931, 1930, 1927, 1925, 1924, 1921
211 S SHERIDAN ST	2014, 2010, 2005, 2001, 1996, 1990, 1986, 1981, 1967, 1966, 1961, 1960, 1956, 1955, 1951, 1946, 1945, 1941, 1939, 1936, 1931, 1930, 1927, 1925, 1924, 1921
211 SHERIDAN S	2014, 2010, 2005, 2002, 2001, 1996, 1993, 1986, 1981, 1977, 1970, 1967, 1966, 1961, 1960, 1956, 1955, 1951, 1946, 1945, 1941, 1939, 1936, 1931, 1930, 1927, 1925, 1924, 1921

FINDINGS

Address Researched	Address Not Identified in Research Source
211 SHERIDAN ST S	2014, 2010, 2005, 2002, 2001, 1993, 1990, 1986, 1981, 1977, 1970, 1967, 1966, 1960, 1955, 1951, 1946, 1945, 1941, 1939, 1936, 1931, 1930, 1927, 1925, 1924, 1921
211 SHERIDAN ST S	2014, 2010, 2005, 2002, 2001, 1996, 1993, 1990, 1986, 1981, 1977, 1970, 1966, 1961, 1960, 1956, 1955, 1951, 1946, 1945, 1941, 1939, 1936, 1931, 1930, 1927, 1925, 1924, 1921
212 1/2 WASHBURN AVE	2014, 2010, 2005, 2002, 2001, 1996, 1993, 1990, 1986, 1981, 1977, 1970, 1967, 1966, 1961, 1960, 1956, 1955, 1951, 1946, 1945, 1941, 1936, 1931, 1930, 1927, 1925, 1924, 1921
212 2ND W	2014, 2010, 2005, 2002, 2001, 1996, 1993, 1990, 1986, 1981, 1977, 1970, 1967, 1966, 1961, 1960, 1956, 1955, 1951, 1946, 1945, 1941, 1936, 1931, 1930, 1927, 1925, 1924, 1921
212 2ND ST W	2014, 2010, 2005, 2002, 2001, 1996, 1993, 1990, 1986, 1981, 1977, 1970, 1967, 1966, 1961, 1960, 1955, 1951, 1946, 1945, 1939, 1936, 1931, 1930, 1927, 1925, 1924, 1921
212 WASHBURN AVE	2014, 2010, 2005, 2002, 2001, 1996, 1993, 1990, 1986, 1981, 1977, 1970, 1967, 1966, 1961, 1960, 1956, 1955, 1951, 1946, 1945, 1939, 1936, 1931, 1930, 1927, 1925, 1921
212 WASHBURN AVE	2014, 2010, 2005, 2002, 2001, 1996, 1993, 1990, 1986, 1981, 1977, 1970, 1967, 1966, 1961, 1960, 1956, 1955, 1951, 1946, 1945, 1941, 1936, 1931, 1930, 1925, 1924, 1921
212 WASHBURN AVE S	2014, 2010, 2005, 2002, 2001, 1996, 1993, 1990, 1986, 1981, 1977, 1970, 1967, 1966, 1961, 1960, 1955, 1951, 1946, 1945, 1941, 1939, 1936, 1931, 1930, 1927, 1925, 1924, 1921
213 2ND W	2014, 2010, 2005, 2002, 2001, 1996, 1993, 1990, 1986, 1981, 1977, 1970, 1967, 1966, 1961, 1960, 1956, 1955, 1951, 1946, 1945, 1941, 1936, 1931, 1930, 1927, 1925, 1924, 1921
213 2ND ST W	2014, 2010, 2005, 2002, 2001, 1996, 1993, 1990, 1986, 1981, 1977, 1970, 1967, 1966, 1961, 1960, 1955, 1951, 1946, 1945, 1939, 1936, 1931, 1930, 1927, 1925, 1924, 1921
213 W 4TH ST	2014, 2010, 2005, 2002, 2001, 1996, 1993, 1990, 1986, 1981, 1977, 1967, 1966, 1961, 1960, 1956, 1955, 1951, 1946, 1945, 1941, 1939, 1936, 1931, 1930, 1927, 1925, 1924, 1921
213 WASHBURN AVE S	2014, 2010, 2005, 2002, 2001, 1996, 1993, 1990, 1986, 1981, 1977, 1970, 1967, 1966, 1961, 1960, 1955, 1951, 1946, 1945, 1941, 1939, 1936, 1931, 1930, 1927, 1925, 1924, 1921
214 2ND W	2014, 2010, 2005, 2002, 2001, 1996, 1993, 1990, 1986, 1981, 1977, 1970, 1967, 1966, 1961, 1960, 1956, 1955, 1951, 1946, 1945, 1941, 1936, 1931, 1930, 1927, 1925, 1924, 1921
214 2ND ST W	2014, 2010, 2005, 2002, 2001, 1996, 1993, 1990, 1986, 1981, 1977, 1970, 1967, 1966, 1961, 1960, 1956, 1955, 1951, 1946, 1945, 1939, 1936, 1931, 1930, 1927, 1925, 1924, 1921
215 1/2 WASHBURN AVE	2014, 2010, 2005, 2002, 2001, 1996, 1993, 1990, 1986, 1981, 1977, 1970, 1967, 1966, 1961, 1960, 1956, 1955, 1951, 1946, 1945, 1941, 1936, 1931, 1930, 1927, 1925, 1924, 1921
215 2ND W	2014, 2010, 2005, 2002, 2001, 1996, 1993, 1990, 1986, 1981, 1977, 1970, 1967, 1966, 1961, 1960, 1956, 1955, 1951, 1946, 1945, 1941, 1936, 1931, 1930, 1927, 1925, 1924, 1921
215 2ND ST W	2014, 2010, 2005, 2002, 2001, 1996, 1993, 1990, 1986, 1981, 1977, 1970, 1967, 1966, 1961, 1960, 1955, 1951, 1946, 1945, 1939, 1936, 1931, 1930, 1927, 1925, 1924, 1921

FINDINGS

Address Researched	Address Not Identified in Research Source
215 S SHERIDAN ST	2014, 2010, 2005, 2002, 2001, 1996, 1990, 1986, 1967, 1966, 1961, 1960, 1956, 1955, 1951, 1946, 1945, 1941, 1939, 1936, 1931, 1930, 1927, 1925, 1924, 1921
215 SHERIDAN S	2014, 2010, 2005, 2002, 2001, 1996, 1993, 1986, 1981, 1977, 1970, 1967, 1966, 1961, 1960, 1956, 1955, 1951, 1946, 1945, 1941, 1939, 1936, 1931, 1930, 1927, 1925, 1924, 1921
215 SHERIDAN ST S	2014, 2010, 2005, 2002, 2001, 1993, 1990, 1986, 1981, 1977, 1970, 1967, 1966, 1960, 1955, 1951, 1946, 1945, 1941, 1939, 1936, 1931, 1930, 1927, 1925, 1924, 1921
215 SHERIDAN ST S	2014, 2010, 2005, 2002, 2001, 1996, 1993, 1990, 1986, 1981, 1977, 1970, 1966, 1961, 1960, 1956, 1955, 1951, 1946, 1945, 1941, 1939, 1936, 1931, 1930, 1927, 1925, 1924, 1921
215 W 5th St	2014, 2010, 2002, 2001, 1996, 1993, 1990, 1986, 1981, 1977, 1970, 1967, 1966, 1961, 1960, 1956, 1955, 1951, 1946, 1945, 1941, 1939, 1936, 1931, 1930, 1927, 1925, 1924, 1921
215 WASHBURN AVE	2014, 2010, 2005, 2002, 2001, 1996, 1993, 1990, 1986, 1981, 1977, 1970, 1967, 1966, 1961, 1960, 1956, 1955, 1951, 1946, 1945, 1939, 1936, 1931, 1930, 1927, 1925, 1921
215 WASHBURN AVE	2014, 2010, 2005, 2002, 2001, 1996, 1993, 1990, 1986, 1981, 1977, 1970, 1967, 1966, 1961, 1960, 1956, 1955, 1951, 1946, 1945, 1941, 1936, 1931, 1930, 1925, 1924, 1921
215 WASHBURN AVE S	2014, 2010, 2005, 2002, 2001, 1996, 1993, 1990, 1986, 1981, 1977, 1970, 1967, 1966, 1961, 1960, 1955, 1951, 1946, 1945, 1941, 1939, 1936, 1931, 1930, 1927, 1925, 1924, 1921
216 2ND ST W	2014, 2010, 2005, 2002, 2001, 1996, 1993, 1990, 1986, 1981, 1977, 1970, 1967, 1966, 1961, 1960, 1955, 1951, 1946, 1945, 1941, 1939, 1936, 1931, 1930, 1927, 1925, 1924, 1921
217 2ND W	2014, 2010, 2005, 2002, 2001, 1996, 1993, 1990, 1986, 1981, 1977, 1970, 1967, 1966, 1961, 1960, 1956, 1955, 1951, 1946, 1945, 1941, 1936, 1931, 1930, 1927, 1925, 1924, 1921
217 2ND ST W	2014, 2010, 2005, 2002, 2001, 1996, 1993, 1990, 1986, 1981, 1977, 1970, 1967, 1966, 1961, 1960, 1955, 1951, 1946, 1945, 1939, 1936, 1931, 1930, 1927, 1925, 1924, 1921
218 WASHBURN AVE	2014, 2010, 2005, 2002, 2001, 1996, 1993, 1990, 1986, 1981, 1977, 1970, 1967, 1966, 1961, 1960, 1956, 1955, 1951, 1946, 1945, 1939, 1936, 1931, 1930, 1927, 1925, 1924, 1921
218 WASHBURN AVE	2014, 2010, 2005, 2002, 2001, 1996, 1993, 1990, 1986, 1981, 1977, 1970, 1967, 1966, 1961, 1960, 1956, 1955, 1951, 1946, 1945, 1941, 1936, 1931, 1930, 1927, 1925, 1924, 1921
218 WASHBURN AVE S	2014, 2010, 2005, 2002, 2001, 1996, 1993, 1990, 1986, 1981, 1977, 1970, 1967, 1966, 1961, 1960, 1955, 1951, 1946, 1945, 1941, 1939, 1936, 1931, 1930, 1927, 1925, 1924, 1921
218 WASHBURN RD	2014, 2010, 2005, 2002, 2001, 1996, 1993, 1990, 1986, 1981, 1977, 1970, 1967, 1966, 1961, 1960, 1956, 1955, 1951, 1946, 1945, 1941, 1939, 1936, 1930, 1927, 1925, 1924, 1921
219 2ND W	2014, 2010, 2005, 2002, 2001, 1996, 1993, 1990, 1986, 1981, 1977, 1970, 1967, 1966, 1961, 1960, 1956, 1955, 1951, 1946, 1945, 1941, 1936, 1931, 1930, 1927, 1925, 1924, 1921
219 2ND ST W	2014, 2010, 2005, 2002, 2001, 1996, 1993, 1990, 1986, 1981, 1977, 1970, 1967, 1966, 1961, 1960, 1955, 1951, 1946, 1945, 1939, 1936, 1931, 1930, 1927, 1925, 1924, 1921

FINDINGS

Address Researched	Address Not Identified in Research Source
219 S SHERIDAN ST	2014, 2010, 2005, 2001, 1996, 1993, 1990, 1986, 1981, 1977, 1970, 1967, 1966, 1961, 1960, 1956, 1955, 1951, 1946, 1945, 1941, 1939, 1936, 1931, 1930, 1927, 1925, 1924, 1921
219 SHERIDAN ST S	2014, 2010, 2005, 2002, 2001, 1996, 1993, 1990, 1986, 1981, 1977, 1970, 1967, 1966, 1960, 1955, 1951, 1946, 1945, 1941, 1939, 1936, 1931, 1930, 1927, 1925, 1924, 1921
219 SHERIDAN ST S	2014, 2010, 2005, 2002, 2001, 1996, 1993, 1990, 1986, 1981, 1977, 1970, 1966, 1961, 1960, 1956, 1955, 1951, 1946, 1945, 1941, 1939, 1936, 1931, 1930, 1927, 1925, 1924, 1921
220 3RD W	2014, 2010, 2005, 2001, 1996, 1993, 1990, 1986, 1981, 1977, 1970, 1967, 1966, 1961, 1960, 1956, 1955, 1951, 1946, 1945, 1941, 1939, 1936, 1931, 1930, 1927, 1925, 1924, 1921
220 3RD ST W	2014, 2010, 2005, 2002, 2001, 1993, 1990, 1986, 1981, 1977, 1970, 1967, 1966, 1961, 1960, 1956, 1955, 1951, 1946, 1945, 1941, 1939, 1936, 1931, 1930, 1927, 1925, 1924, 1921
220 5TH ST W	2014, 2010, 2005, 2002, 2001, 1996, 1993, 1990, 1986, 1981, 1977, 1970, 1966, 1961, 1960, 1956, 1955, 1951, 1946, 1945, 1941, 1939, 1936, 1931, 1930, 1927, 1925, 1924, 1921
220 S BELLE AVE	2014, 2010, 2005, 2001, 1996, 1990, 1986, 1970, 1967, 1966, 1961, 1960, 1956, 1955, 1951, 1946, 1945, 1941, 1939, 1936, 1931, 1930, 1927, 1925, 1924, 1921
220 S WASHBURN AVE	2014, 2010, 2005, 2002, 2001, 1996, 1990, 1986, 1981, 1977, 1970, 1967, 1966, 1961, 1960, 1956, 1955, 1951, 1946, 1945, 1941, 1939, 1936, 1931, 1930, 1927, 1925, 1924, 1921
220 W 3RD ST	2014, 2010, 2005, 2002, 1996, 1993, 1990, 1986, 1981, 1977, 1970, 1967, 1966, 1961, 1960, 1956, 1955, 1951, 1946, 1945, 1941, 1939, 1936, 1931, 1930, 1927, 1925, 1924, 1921
220 W WASHBURN AVE	2014, 2010, 2005, 2002, 1996, 1993, 1990, 1986, 1981, 1977, 1970, 1967, 1966, 1961, 1960, 1956, 1955, 1951, 1946, 1945, 1941, 1939, 1936, 1931, 1930, 1927, 1925, 1924, 1921
220 WASHBURN AVE	2014, 2010, 2005, 2002, 2001, 1996, 1993, 1990, 1986, 1981, 1977, 1970, 1967, 1966, 1961, 1960, 1956, 1955, 1951, 1946, 1945, 1939, 1936, 1931, 1930, 1927, 1925, 1921
220 WASHBURN AVE	2014, 2010, 2005, 2002, 2001, 1996, 1993, 1990, 1986, 1981, 1977, 1970, 1967, 1966, 1961, 1960, 1956, 1955, 1951, 1946, 1945, 1941, 1936, 1931, 1930, 1925, 1924, 1921
220 WASHBURN AVE S	2014, 2010, 2005, 2002, 2001, 1996, 1993, 1990, 1986, 1981, 1977, 1970, 1966, 1961, 1960, 1956, 1955, 1951, 1946, 1945, 1941, 1939, 1936, 1931, 1930, 1927, 1925, 1924, 1921
220 WASHBURN AVE S	2014, 2010, 2005, 2002, 2001, 1993, 1990, 1986, 1981, 1977, 1970, 1967, 1966, 1961, 1960, 1955, 1951, 1946, 1945, 1941, 1939, 1936, 1931, 1930, 1927, 1925, 1924, 1921
220 WASHBURN RD	2014, 2010, 2005, 2002, 2001, 1996, 1993, 1990, 1986, 1981, 1977, 1967, 1966, 1961, 1960, 1956, 1955, 1951, 1946, 1945, 1941, 1939, 1936, 1931, 1930, 1927, 1925, 1924, 1921
221 2ND W	2014, 2010, 2005, 2002, 2001, 1996, 1993, 1990, 1986, 1981, 1977, 1970, 1967, 1966, 1961, 1960, 1956, 1955, 1951, 1946, 1945, 1941, 1936, 1931, 1930, 1927, 1925, 1924, 1921
221 2ND ST W	2014, 2010, 2005, 2002, 2001, 1996, 1993, 1990, 1986, 1981, 1977, 1970, 1967, 1966, 1961, 1960, 1955, 1951, 1946, 1945, 1939, 1936, 1931, 1930, 1927, 1925, 1924, 1921

FINDINGS

Address Researched	Address Not Identified in Research Source
223 BELLE AVE S	2014, 2010, 2005, 2002, 1996, 1993, 1990, 1986, 1981, 1977, 1970, 1967, 1966, 1960, 1955, 1951, 1946, 1945, 1941, 1939, 1936, 1931, 1930, 1927, 1925, 1924, 1921
223 BELLE AVE S	2014, 2010, 2005, 2002, 2001, 1996, 1993, 1990, 1986, 1981, 1977, 1970, 1966, 1961, 1960, 1956, 1955, 1951, 1946, 1945, 1941, 1939, 1936, 1931, 1930, 1927, 1925, 1924, 1921
223 S BELLE AVE	2014, 2010, 2005, 2001, 1996, 1993, 1990, 1986, 1981, 1977, 1970, 1967, 1966, 1961, 1960, 1956, 1955, 1951, 1946, 1945, 1941, 1939, 1936, 1931, 1930, 1927, 1925, 1924, 1921
223 S SHERIDAN ST	2014, 2010, 2005, 2002, 2001, 1996, 1990, 1986, 1970, 1967, 1966, 1961, 1960, 1956, 1955, 1951, 1946, 1945, 1941, 1939, 1936, 1931, 1930, 1927, 1925, 1924, 1921
223 SHERIDAN S	2014, 2010, 2005, 2002, 2001, 1996, 1993, 1986, 1981, 1977, 1970, 1967, 1966, 1961, 1960, 1956, 1955, 1951, 1946, 1945, 1941, 1939, 1936, 1931, 1930, 1927, 1925, 1924, 1921
223 SHERIDAN ST S	2014, 2010, 2005, 2002, 2001, 1996, 1993, 1990, 1986, 1981, 1977, 1970, 1967, 1966, 1960, 1955, 1951, 1946, 1945, 1941, 1939, 1936, 1931, 1930, 1927, 1925, 1924, 1921
224 BELLE AVE	2014, 2010, 2005, 2002, 2001, 1996, 1993, 1990, 1986, 1981, 1977, 1970, 1967, 1966, 1961, 1960, 1956, 1955, 1951, 1946, 1945, 1939, 1936, 1931, 1930, 1927, 1925, 1924, 1921
224 BELLE AVE S	2014, 2010, 2005, 2002, 1996, 1993, 1990, 1986, 1981, 1977, 1970, 1967, 1966, 1960, 1955, 1951, 1946, 1945, 1941, 1939, 1936, 1931, 1930, 1927, 1925, 1924, 1921
224 BELLE AVE S	2014, 2010, 2005, 2002, 2001, 1996, 1993, 1990, 1986, 1981, 1977, 1970, 1966, 1961, 1960, 1956, 1955, 1951, 1946, 1945, 1941, 1939, 1936, 1931, 1930, 1927, 1925, 1924, 1921
224 S BELLE AVE	2014, 2010, 2005, 2001, 1996, 1993, 1990, 1986, 1981, 1977, 1970, 1967, 1966, 1961, 1960, 1956, 1955, 1951, 1946, 1945, 1941, 1939, 1936, 1931, 1930, 1927, 1925, 1924, 1921
224 S WASHBURN AVE	2014, 2010, 2005, 2002, 2001, 1996, 1993, 1990, 1986, 1977, 1970, 1967, 1966, 1961, 1960, 1956, 1955, 1951, 1946, 1945, 1941, 1939, 1936, 1931, 1930, 1927, 1925, 1924, 1921
224 W WASHBURN AVE	2014, 2010, 2005, 2002, 1996, 1993, 1990, 1986, 1981, 1977, 1970, 1967, 1966, 1961, 1960, 1956, 1955, 1951, 1946, 1945, 1941, 1939, 1936, 1931, 1930, 1927, 1925, 1924, 1921
224 WASHBURN AVE S	2014, 2010, 2005, 2002, 2001, 1996, 1993, 1986, 1981, 1977, 1970, 1967, 1966, 1961, 1960, 1956, 1955, 1951, 1946, 1945, 1941, 1939, 1936, 1931, 1930, 1927, 1925, 1924, 1921
224 WASHBURN RD	2014, 2010, 2005, 2002, 2001, 1996, 1993, 1990, 1986, 1981, 1977, 1967, 1966, 1961, 1960, 1956, 1955, 1951, 1946, 1945, 1941, 1939, 1936, 1931, 1930, 1927, 1925, 1924, 1921
225 W 4TH ST	2014, 2010, 2005, 2002, 2001, 1996, 1993, 1990, 1986, 1981, 1970, 1967, 1966, 1961, 1960, 1956, 1955, 1951, 1946, 1945, 1941, 1939, 1936, 1931, 1930, 1927, 1925, 1924, 1921
226 BELLE AVE S	2014, 2010, 2005, 2002, 1996, 1993, 1990, 1986, 1981, 1977, 1970, 1967, 1966, 1960, 1955, 1951, 1946, 1945, 1941, 1939, 1936, 1931, 1930, 1927, 1925, 1924, 1921
260 3RD W	2014, 2010, 2005, 2001, 1996, 1993, 1990, 1986, 1981, 1977, 1970, 1967, 1966, 1961, 1960, 1956, 1955, 1951, 1946, 1945, 1941, 1939, 1936, 1931, 1930, 1927, 1925, 1924, 1921

FINDINGS

Address Researched	Address Not Identified in Research Source
260 3RD ST W	2014, 2010, 2005, 2002, 2001, 1993, 1990, 1986, 1981, 1977, 1970, 1967, 1966, 1961, 1960, 1956, 1955, 1951, 1946, 1945, 1941, 1939, 1936, 1931, 1930, 1927, 1925, 1924, 1921
260 W 3RD ST	2014, 2010, 2005, 2002, 1996, 1993, 1990, 1986, 1981, 1977, 1970, 1967, 1966, 1961, 1960, 1956, 1955, 1951, 1946, 1945, 1941, 1939, 1936, 1931, 1930, 1927, 1925, 1924, 1921
302 BELLE AVE	2014, 2010, 2005, 2002, 2001, 1996, 1993, 1990, 1986, 1981, 1977, 1970, 1967, 1966, 1961, 1960, 1956, 1955, 1951, 1946, 1945, 1939, 1936, 1931, 1930, 1927, 1925, 1924, 1921
302 BELLE AVE S	2014, 2010, 2005, 2002, 1993, 1986, 1981, 1977, 1970, 1967, 1966, 1960, 1955, 1951, 1946, 1945, 1941, 1939, 1936, 1931, 1930, 1927, 1925, 1924, 1921
302 BELLE AVE S	2014, 2010, 2005, 2002, 2001, 1996, 1993, 1990, 1986, 1981, 1977, 1970, 1966, 1961, 1960, 1956, 1955, 1951, 1946, 1945, 1941, 1939, 1936, 1931, 1930, 1927, 1925, 1924, 1921
302 S BELLE AVE	2014, 2010, 2005, 2001, 1996, 1990, 1986, 1970, 1967, 1966, 1961, 1960, 1956, 1955, 1951, 1946, 1945, 1941, 1939, 1936, 1931, 1930, 1927, 1925, 1924, 1921
302 S SHERIDAN ST	2014, 2010, 2005, 2001, 1996, 1993, 1990, 1986, 1981, 1977, 1970, 1967, 1966, 1961, 1960, 1956, 1955, 1951, 1946, 1945, 1941, 1939, 1936, 1931, 1930, 1927, 1925, 1924, 1921
303 4TH ST	2014, 2010, 2005, 2002, 2001, 1996, 1993, 1990, 1986, 1981, 1977, 1970, 1967, 1966, 1961, 1960, 1956, 1955, 1951, 1946, 1945, 1941, 1939, 1936, 1931, 1930, 1925, 1924, 1921
303 W 4TH ST	2014, 2010, 2005, 2002, 1996, 1993, 1990, 1986, 1981, 1977, 1970, 1967, 1966, 1961, 1960, 1956, 1955, 1951, 1946, 1945, 1941, 1939, 1936, 1931, 1930, 1927, 1925, 1924, 1921
304 3RD ST	2014, 2010, 2005, 2002, 2001, 1996, 1993, 1990, 1986, 1981, 1977, 1970, 1967, 1966, 1961, 1960, 1956, 1955, 1951, 1946, 1945, 1941, 1939, 1936, 1931, 1930, 1925, 1924, 1921
304 W 3RD ST	2014, 2010, 2005, 2002, 2001, 1996, 1993, 1990, 1986, 1981, 1977, 1970, 1967, 1966, 1961, 1960, 1956, 1955, 1951, 1946, 1945, 1941, 1939, 1936, 1931, 1930, 1927, 1925, 1921
305 S SHERIDAN ST	2014, 2010, 2005, 2002, 2001, 1996, 1993, 1990, 1986, 1967, 1966, 1961, 1960, 1956, 1955, 1951, 1946, 1945, 1941, 1939, 1936, 1931, 1930, 1927, 1925, 1924, 1921
305 SHERIDAN ST S	2014, 2010, 2005, 2002, 1996, 1993, 1990, 1986, 1981, 1977, 1970, 1967, 1966, 1960, 1955, 1951, 1946, 1945, 1941, 1939, 1936, 1931, 1930, 1927, 1925, 1924, 1921
305 SHERIDAN ST S	2014, 2010, 2005, 2002, 2001, 1996, 1993, 1990, 1986, 1981, 1977, 1970, 1966, 1961, 1960, 1956, 1955, 1951, 1946, 1945, 1941, 1939, 1936, 1931, 1930, 1927, 1925, 1924, 1921
306 S WASHBURN AVE	2014, 2010, 2005, 2002, 2001, 1996, 1990, 1986, 1977, 1970, 1967, 1966, 1961, 1960, 1956, 1955, 1951, 1946, 1945, 1941, 1939, 1936, 1931, 1930, 1927, 1925, 1924, 1921
306 W WASHBURN AVE	2014, 2010, 2005, 2002, 1996, 1993, 1990, 1986, 1981, 1977, 1970, 1967, 1966, 1961, 1960, 1956, 1955, 1951, 1946, 1945, 1941, 1939, 1936, 1931, 1930, 1927, 1925, 1924, 1921
306 WASHBURN AVE S	2014, 2010, 2005, 2002, 2001, 1996, 1993, 1986, 1981, 1977, 1970, 1967, 1966, 1961, 1960, 1955, 1951, 1946, 1945, 1941, 1939, 1936, 1931, 1930, 1927, 1925, 1924, 1921
306 WASHBURN AVE S	2014, 2010, 2005, 2002, 2001, 1996, 1993, 1990, 1986, 1981, 1977, 1970, 1966, 1961, 1960, 1956, 1955, 1951, 1946, 1945, 1941, 1939, 1936, 1931, 1930, 1927, 1925, 1924, 1921

FINDINGS

Address Researched	Address Not Identified in Research Source
306 WASHBURN RD	2014, 2010, 2005, 2002, 2001, 1996, 1993, 1990, 1986, 1981, 1977, 1967, 1966, 1961, 1960, 1956, 1955, 1951, 1946, 1945, 1941, 1939, 1936, 1931, 1930, 1927, 1925, 1924, 1921
307 BELLE AVE	2014, 2010, 2005, 2002, 2001, 1996, 1993, 1990, 1986, 1981, 1977, 1970, 1967, 1966, 1961, 1960, 1956, 1955, 1951, 1946, 1945, 1939, 1936, 1931, 1930, 1927, 1925, 1924, 1921
307 BELLE AVE S	2014, 2010, 2005, 2002, 1996, 1993, 1990, 1986, 1981, 1977, 1970, 1967, 1966, 1960, 1955, 1951, 1946, 1945, 1941, 1939, 1936, 1931, 1930, 1927, 1925, 1924, 1921
307 BELLE AVE S	2014, 2010, 2005, 2002, 2001, 1996, 1993, 1990, 1986, 1981, 1977, 1970, 1966, 1961, 1960, 1956, 1955, 1951, 1946, 1945, 1941, 1939, 1936, 1931, 1930, 1927, 1925, 1924, 1921
307 S BELLE AVE	2014, 2010, 2005, 2002, 2001, 1996, 1993, 1990, 1986, 1981, 1970, 1967, 1966, 1961, 1960, 1956, 1955, 1951, 1946, 1945, 1941, 1939, 1936, 1931, 1930, 1927, 1925, 1924, 1921
307 S SHERIDAN ST	2014, 2010, 2005, 2001, 1996, 1990, 1986, 1981, 1977, 1970, 1967, 1966, 1961, 1960, 1956, 1955, 1951, 1946, 1945, 1941, 1939, 1936, 1931, 1930, 1927, 1925, 1924, 1921
307 S Sheridan St	2014, 2002, 2001, 1996, 1993, 1990, 1986, 1981, 1977, 1970, 1967, 1966, 1961, 1960, 1956, 1955, 1951, 1946, 1945, 1941, 1939, 1936, 1931, 1930, 1927, 1925, 1924, 1921
307 S Sheridan St	2014, 2002, 2001, 1996, 1993, 1990, 1986, 1981, 1977, 1970, 1967, 1966, 1961, 1960, 1956, 1955, 1951, 1946, 1945, 1941, 1939, 1936, 1931, 1930, 1927, 1925, 1924, 1921
307 SHERIDAN S	2014, 2010, 2005, 2002, 2001, 1996, 1993, 1986, 1981, 1977, 1970, 1967, 1966, 1961, 1960, 1956, 1955, 1951, 1946, 1945, 1941, 1939, 1936, 1931, 1930, 1927, 1925, 1924, 1921
307 SHERIDAN ST S	2014, 2010, 2005, 2002, 1993, 1990, 1986, 1981, 1977, 1970, 1967, 1966, 1961, 1960, 1956, 1955, 1951, 1946, 1945, 1941, 1939, 1936, 1931, 1930, 1927, 1925, 1924, 1921
308 1/2 WASHBURN AVE	2014, 2010, 2005, 2002, 2001, 1996, 1993, 1990, 1986, 1981, 1977, 1970, 1967, 1966, 1961, 1960, 1956, 1955, 1951, 1946, 1945, 1941, 1936, 1931, 1930, 1927, 1925, 1924, 1921
308 BELLE AVE	2014, 2010, 2005, 2002, 2001, 1996, 1993, 1990, 1986, 1981, 1977, 1970, 1967, 1966, 1961, 1960, 1956, 1955, 1951, 1946, 1945, 1939, 1936, 1931, 1930, 1927, 1925, 1924, 1921
308 BELLE AVE S	2014, 2010, 2005, 2002, 1996, 1993, 1990, 1986, 1981, 1977, 1970, 1967, 1966, 1960, 1955, 1951, 1946, 1945, 1941, 1939, 1936, 1931, 1930, 1927, 1925, 1924, 1921
308 BELLE AVE S	2014, 2010, 2005, 2002, 2001, 1996, 1993, 1990, 1986, 1981, 1977, 1970, 1966, 1961, 1960, 1956, 1955, 1951, 1946, 1945, 1941, 1939, 1936, 1931, 1930, 1927, 1925, 1924, 1921
308 WASHBURN AVE	2014, 2010, 2005, 2002, 2001, 1996, 1993, 1990, 1986, 1981, 1977, 1970, 1967, 1966, 1961, 1960, 1956, 1955, 1951, 1946, 1945, 1941, 1936, 1931, 1930, 1925, 1924, 1921
308 WASHBURN AVE	2014, 2010, 2005, 2002, 2001, 1996, 1993, 1990, 1986, 1981, 1977, 1970, 1967, 1966, 1961, 1960, 1956, 1955, 1951, 1946, 1945, 1939, 1936, 1931, 1930, 1927, 1925, 1921
309 4TH ST	2014, 2010, 2005, 2002, 2001, 1996, 1993, 1990, 1986, 1981, 1977, 1970, 1967, 1966, 1961, 1960, 1956, 1955, 1951, 1946, 1945, 1941, 1939, 1936, 1931, 1930, 1925, 1924, 1921

FINDINGS

Address Researched	Address Not Identified in Research Source
309 BELLE AVE S	2014, 2010, 2005, 2002, 1996, 1993, 1990, 1986, 1981, 1977, 1970, 1967, 1966, 1961, 1960, 1956, 1955, 1951, 1946, 1945, 1941, 1939, 1936, 1931, 1930, 1927, 1925, 1924, 1921
311 4TH ST W	2014, 2010, 2005, 2002, 2001, 1996, 1993, 1990, 1986, 1981, 1977, 1970, 1967, 1966, 1961, 1960, 1955, 1951, 1946, 1945, 1941, 1939, 1936, 1931, 1930, 1927, 1925, 1924, 1921
311 4TH ST W	2014, 2010, 2005, 2002, 2001, 1996, 1993, 1990, 1986, 1981, 1977, 1970, 1966, 1961, 1960, 1956, 1955, 1951, 1946, 1945, 1941, 1939, 1936, 1931, 1930, 1927, 1925, 1924, 1921
311 BELLE AVE	2014, 2010, 2005, 2002, 2001, 1996, 1993, 1990, 1986, 1981, 1977, 1970, 1967, 1966, 1961, 1960, 1956, 1955, 1951, 1946, 1945, 1939, 1936, 1931, 1930, 1927, 1925, 1924, 1921
311 BELLE AVE S	2014, 2010, 2005, 2002, 1996, 1993, 1990, 1986, 1981, 1977, 1970, 1967, 1966, 1960, 1955, 1951, 1946, 1945, 1941, 1939, 1936, 1931, 1930, 1927, 1925, 1924, 1921
311 BELLE AVE S	2014, 2010, 2005, 2002, 2001, 1996, 1993, 1990, 1986, 1981, 1977, 1970, 1966, 1961, 1960, 1956, 1955, 1951, 1946, 1945, 1941, 1939, 1936, 1931, 1930, 1927, 1925, 1924, 1921
311 S BELLE AVE	2014, 2010, 2005, 2002, 2001, 1996, 1993, 1990, 1986, 1981, 1970, 1967, 1966, 1961, 1960, 1956, 1955, 1951, 1946, 1945, 1941, 1939, 1936, 1931, 1930, 1927, 1925, 1924, 1921
311 SHERIDAN ST S	2014, 2010, 2005, 2002, 2001, 1996, 1993, 1990, 1986, 1981, 1977, 1970, 1967, 1966, 1961, 1960, 1955, 1951, 1946, 1945, 1941, 1939, 1936, 1931, 1930, 1927, 1925, 1924, 1921
311 SHERIDAN ST S	2014, 2010, 2005, 2002, 2001, 1996, 1993, 1990, 1986, 1981, 1977, 1970, 1966, 1961, 1960, 1956, 1955, 1951, 1946, 1945, 1941, 1939, 1936, 1931, 1930, 1927, 1925, 1924, 1921
311 W 4TH ST	2014, 2010, 2005, 2002, 2001, 1996, 1993, 1990, 1986, 1981, 1967, 1966, 1961, 1960, 1956, 1955, 1951, 1946, 1945, 1941, 1939, 1936, 1931, 1930, 1927, 1925, 1924, 1921
311 WASHBURN AVE S	2014, 2010, 2005, 2002, 2001, 1996, 1993, 1990, 1986, 1981, 1977, 1970, 1967, 1966, 1961, 1960, 1955, 1951, 1946, 1945, 1941, 1939, 1936, 1931, 1930, 1927, 1925, 1924, 1921
311 WASHBURN AVE S	2014, 2010, 2005, 2002, 2001, 1996, 1993, 1990, 1986, 1981, 1977, 1970, 1966, 1961, 1960, 1956, 1955, 1951, 1946, 1945, 1941, 1939, 1936, 1931, 1930, 1927, 1925, 1924, 1921
312 3RD ST	2014, 2010, 2005, 2002, 2001, 1996, 1993, 1990, 1986, 1981, 1977, 1970, 1967, 1966, 1961, 1960, 1956, 1955, 1951, 1946, 1945, 1941, 1939, 1936, 1931, 1930, 1925, 1924, 1921
312 4TH W	2014, 2010, 2005, 2002, 2001, 1996, 1993, 1990, 1986, 1981, 1977, 1970, 1967, 1966, 1961, 1960, 1956, 1955, 1951, 1946, 1945, 1941, 1936, 1931, 1930, 1927, 1925, 1924, 1921
312 4TH ST	2014, 2010, 2005, 2002, 2001, 1996, 1993, 1990, 1986, 1981, 1977, 1970, 1967, 1966, 1961, 1960, 1956, 1955, 1951, 1946, 1945, 1941, 1939, 1936, 1931, 1930, 1925, 1924, 1921
312 4TH ST W	2014, 2010, 2005, 2002, 2001, 1996, 1993, 1990, 1986, 1981, 1977, 1970, 1967, 1966, 1961, 1960, 1956, 1955, 1951, 1946, 1945, 1939, 1936, 1931, 1930, 1927, 1925, 1924, 1921
312 BELLE AVE	2014, 2010, 2005, 2002, 2001, 1996, 1993, 1990, 1986, 1981, 1977, 1970, 1967, 1966, 1961, 1960, 1956, 1955, 1951, 1946, 1945, 1939, 1936, 1931, 1930, 1927, 1925, 1924, 1921

FINDINGS

Address Researched	Address Not Identified in Research Source
312 BELLE AVE S	2014, 2010, 2005, 2002, 1993, 1986, 1981, 1977, 1970, 1967, 1966, 1960, 1955, 1951, 1946, 1945, 1941, 1939, 1936, 1931, 1930, 1927, 1925, 1924, 1921
312 BELLE AVE S	2014, 2010, 2005, 2002, 2001, 1996, 1993, 1990, 1986, 1981, 1977, 1970, 1966, 1961, 1960, 1956, 1955, 1951, 1946, 1945, 1941, 1939, 1936, 1931, 1930, 1927, 1925, 1924, 1921
312 S BELLE AVE	2014, 2010, 2005, 2001, 1996, 1993, 1990, 1986, 1981, 1977, 1970, 1967, 1966, 1961, 1960, 1956, 1955, 1951, 1946, 1945, 1941, 1939, 1936, 1931, 1930, 1927, 1925, 1924, 1921
312 W WASHBURN AVE	2014, 2010, 2005, 2002, 1996, 1993, 1990, 1986, 1981, 1977, 1970, 1967, 1966, 1961, 1960, 1956, 1955, 1951, 1946, 1945, 1941, 1939, 1936, 1931, 1930, 1927, 1925, 1924, 1921
312 WASHBURN AVE	2014, 2010, 2005, 2001, 1996, 1993, 1990, 1986, 1981, 1977, 1970, 1967, 1966, 1961, 1960, 1956, 1955, 1951, 1946, 1945, 1939, 1936, 1931, 1930, 1927, 1925, 1921
312 WASHBURN AVE	2014, 2010, 2005, 2002, 2001, 1996, 1993, 1990, 1986, 1981, 1977, 1970, 1967, 1966, 1961, 1960, 1956, 1955, 1951, 1946, 1945, 1941, 1936, 1931, 1930, 1927, 1925, 1924, 1921
312 Washburn Ave	2014, 2005, 2002, 2001, 1996, 1993, 1990, 1986, 1981, 1977, 1970, 1967, 1966, 1961, 1960, 1956, 1955, 1951, 1946, 1945, 1941, 1939, 1936, 1931, 1930, 1927, 1925, 1924, 1921
312 Washburn Ave	2014, 2005, 2002, 2001, 1996, 1993, 1990, 1986, 1981, 1977, 1970, 1967, 1966, 1961, 1960, 1956, 1955, 1951, 1946, 1945, 1941, 1939, 1936, 1931, 1930, 1927, 1925, 1924, 1921
312 WASHBURN AVE S	2014, 2010, 2005, 2002, 2001, 1993, 1986, 1981, 1977, 1970, 1967, 1966, 1961, 1960, 1955, 1951, 1946, 1945, 1941, 1939, 1936, 1931, 1930, 1927, 1925, 1924, 1921
313 BELLE AVE S	2014, 2010, 2005, 2002, 1996, 1993, 1990, 1986, 1981, 1977, 1970, 1967, 1966, 1961, 1960, 1956, 1955, 1951, 1946, 1945, 1941, 1939, 1936, 1931, 1930, 1927, 1925, 1924, 1921
313 S SHERIDAN ST	2014, 2010, 2005, 2002, 2001, 1996, 1993, 1990, 1986, 1981, 1977, 1967, 1966, 1961, 1960, 1956, 1955, 1951, 1946, 1945, 1941, 1939, 1936, 1931, 1930, 1927, 1925, 1924, 1921
313 SHERIDAN ST S	2014, 2010, 2005, 2002, 2001, 1996, 1993, 1990, 1986, 1981, 1977, 1970, 1967, 1966, 1960, 1955, 1951, 1946, 1945, 1941, 1939, 1936, 1931, 1930, 1927, 1925, 1924, 1921
313 SHERIDAN ST S	2014, 2010, 2005, 2002, 2001, 1996, 1993, 1990, 1986, 1981, 1977, 1970, 1966, 1961, 1960, 1956, 1955, 1951, 1946, 1945, 1941, 1939, 1936, 1931, 1930, 1927, 1925, 1924, 1921
313 WASHBURN AVE	2014, 2010, 2005, 2002, 2001, 1996, 1993, 1990, 1986, 1981, 1977, 1970, 1967, 1966, 1961, 1960, 1956, 1955, 1951, 1946, 1945, 1941, 1936, 1931, 1930, 1925, 1924, 1921
313 WASHBURN AVE	2014, 2010, 2005, 2002, 2001, 1996, 1993, 1990, 1986, 1981, 1977, 1970, 1967, 1966, 1961, 1960, 1956, 1955, 1951, 1946, 1945, 1939, 1936, 1931, 1930, 1927, 1925, 1921
313 WASHBURN AVE S	2014, 2010, 2005, 2002, 2001, 1996, 1993, 1990, 1986, 1981, 1977, 1970, 1967, 1966, 1961, 1960, 1955, 1951, 1946, 1945, 1941, 1939, 1936, 1931, 1930, 1927, 1925, 1924, 1921
313 WASHBURN AVE S	2014, 2010, 2005, 2002, 2001, 1996, 1993, 1990, 1986, 1981, 1977, 1970, 1966, 1961, 1960, 1956, 1955, 1951, 1946, 1945, 1941, 1939, 1936, 1931, 1930, 1927, 1925, 1924, 1921

FINDINGS

Address Researched	Address Not Identified in Research Source
314 4TH ST	2014, 2010, 2005, 2002, 2001, 1996, 1993, 1990, 1986, 1981, 1977, 1970, 1967, 1966, 1961, 1960, 1956, 1955, 1951, 1946, 1945, 1941, 1939, 1936, 1931, 1930, 1925, 1924, 1921
314 4TH ST W	2014, 2010, 2005, 2002, 2001, 1996, 1993, 1990, 1986, 1981, 1977, 1970, 1967, 1966, 1961, 1960, 1956, 1955, 1951, 1946, 1945, 1941, 1939, 1936, 1931, 1930, 1927, 1925, 1921
314 BELLE AVE	2014, 2010, 2005, 2002, 2001, 1996, 1993, 1990, 1986, 1981, 1977, 1970, 1967, 1966, 1961, 1960, 1956, 1955, 1951, 1946, 1945, 1939, 1936, 1931, 1930, 1927, 1925, 1924, 1921
314 BELLE AVE S	2014, 2010, 2005, 2002, 1996, 1993, 1990, 1986, 1981, 1977, 1970, 1967, 1966, 1960, 1955, 1951, 1946, 1945, 1941, 1939, 1936, 1931, 1930, 1927, 1925, 1924, 1921
314 S BELLE AVE	2014, 2010, 2005, 2002, 2001, 1996, 1993, 1990, 1986, 1981, 1970, 1967, 1966, 1961, 1960, 1956, 1955, 1951, 1946, 1945, 1941, 1939, 1936, 1931, 1930, 1927, 1925, 1924, 1921
314 WASHBURN AVE	2014, 2010, 2005, 2002, 2001, 1996, 1993, 1990, 1986, 1981, 1977, 1970, 1967, 1966, 1961, 1960, 1956, 1955, 1951, 1946, 1945, 1941, 1939, 1936, 1931, 1930, 1925, 1924, 1921
315 3RD ST	2014, 2010, 2005, 2002, 2001, 1996, 1993, 1990, 1986, 1981, 1977, 1970, 1967, 1966, 1961, 1960, 1956, 1955, 1951, 1946, 1945, 1941, 1939, 1936, 1931, 1930, 1925, 1924, 1921
315 BELLE AVE	2014, 2010, 2005, 2002, 2001, 1996, 1993, 1990, 1986, 1981, 1977, 1970, 1967, 1966, 1961, 1960, 1956, 1955, 1951, 1946, 1945, 1939, 1936, 1931, 1930, 1927, 1925, 1924, 1921
315 BELLE AVE S	2014, 2010, 2005, 2002, 1996, 1993, 1990, 1986, 1981, 1977, 1970, 1967, 1966, 1960, 1955, 1951, 1946, 1945, 1941, 1939, 1936, 1931, 1930, 1927, 1925, 1924, 1921
315 BELLE AVE S	2014, 2010, 2005, 2002, 2001, 1996, 1993, 1990, 1986, 1981, 1977, 1970, 1966, 1961, 1960, 1956, 1955, 1951, 1946, 1945, 1941, 1939, 1936, 1931, 1930, 1927, 1925, 1924, 1921
315 S BELLE AVE	2014, 2010, 2005, 2002, 2001, 1996, 1993, 1990, 1986, 1970, 1967, 1966, 1961, 1960, 1956, 1955, 1951, 1946, 1945, 1941, 1939, 1936, 1931, 1930, 1927, 1925, 1924, 1921
315 W 4TH ST	2014, 2010, 2005, 2002, 2001, 1996, 1993, 1990, 1986, 1981, 1970, 1967, 1966, 1961, 1960, 1956, 1955, 1951, 1946, 1945, 1941, 1939, 1936, 1931, 1930, 1927, 1925, 1924, 1921
316 5TH W	2014, 2010, 2005, 2001, 1996, 1993, 1990, 1986, 1981, 1977, 1970, 1967, 1966, 1961, 1960, 1956, 1955, 1951, 1946, 1945, 1941, 1939, 1936, 1931, 1930, 1927, 1925, 1924, 1921
316 5TH ST W	2014, 2010, 2005, 2002, 2001, 1996, 1993, 1990, 1986, 1981, 1977, 1970, 1967, 1966, 1961, 1960, 1955, 1951, 1946, 1945, 1941, 1939, 1936, 1931, 1930, 1927, 1925, 1924, 1921
316 S WASHBURN AVE	2014, 2010, 2005, 2002, 2001, 1996, 1993, 1990, 1986, 1977, 1970, 1967, 1966, 1961, 1960, 1956, 1955, 1951, 1946, 1945, 1941, 1939, 1936, 1931, 1930, 1927, 1925, 1924, 1921
316 W 5TH ST	2014, 2010, 2005, 2002, 1996, 1993, 1990, 1986, 1981, 1977, 1967, 1966, 1961, 1960, 1956, 1955, 1951, 1946, 1945, 1941, 1939, 1936, 1931, 1930, 1927, 1925, 1924, 1921
316 W WASHBURN AVE	2014, 2010, 2005, 2002, 1996, 1993, 1990, 1986, 1981, 1977, 1970, 1967, 1966, 1961, 1960, 1956, 1955, 1951, 1946, 1945, 1941, 1939, 1936, 1931, 1930, 1927, 1925, 1924, 1921

FINDINGS

Address Researched	Address Not Identified in Research Source
316 WASHBURN AVE S	2014, 2010, 2005, 2002, 2001, 1993, 1986, 1981, 1977, 1970, 1967, 1966, 1961, 1960, 1955, 1951, 1946, 1945, 1941, 1939, 1936, 1931, 1930, 1927, 1925, 1924, 1921
316 WASHBURN AVE S	2014, 2010, 2005, 2002, 2001, 1996, 1993, 1990, 1986, 1981, 1977, 1970, 1966, 1961, 1960, 1956, 1955, 1951, 1946, 1945, 1941, 1939, 1936, 1931, 1930, 1927, 1925, 1924, 1921
317 W 4TH ST	2014, 2010, 2005, 2002, 2001, 1996, 1993, 1990, 1986, 1981, 1970, 1967, 1966, 1961, 1960, 1956, 1955, 1951, 1946, 1945, 1941, 1939, 1936, 1931, 1930, 1927, 1925, 1924, 1921
318 4TH W	2014, 2010, 2005, 2002, 2001, 1996, 1993, 1990, 1986, 1981, 1977, 1970, 1967, 1966, 1961, 1960, 1956, 1955, 1951, 1946, 1945, 1941, 1936, 1931, 1930, 1927, 1925, 1924, 1921
318 4TH ST W	2014, 2010, 2005, 2002, 2001, 1996, 1993, 1990, 1986, 1981, 1977, 1970, 1967, 1966, 1961, 1960, 1956, 1955, 1951, 1946, 1945, 1939, 1936, 1931, 1930, 1927, 1925, 1924, 1921
318 S MAIN ST	2014, 2010, 2005, 2002, 1996, 1993, 1990, 1986, 1981, 1977, 1970, 1967, 1966, 1961, 1960, 1956, 1955, 1951, 1946, 1945, 1941, 1939, 1936, 1931, 1930, 1927, 1925, 1924, 1921
319 BELLE AVE	2014, 2010, 2005, 2002, 2001, 1996, 1993, 1990, 1986, 1981, 1977, 1970, 1967, 1966, 1961, 1960, 1956, 1955, 1951, 1946, 1945, 1939, 1936, 1931, 1930, 1927, 1925, 1924, 1921
319 BELLE AVE S	2014, 2010, 2005, 2002, 2001, 1996, 1993, 1990, 1986, 1981, 1977, 1970, 1966, 1961, 1960, 1956, 1955, 1951, 1946, 1945, 1941, 1939, 1936, 1931, 1930, 1927, 1925, 1924, 1921
319 BELLE AVE S	2014, 2010, 2005, 2002, 1996, 1993, 1986, 1981, 1977, 1970, 1967, 1966, 1960, 1955, 1951, 1946, 1945, 1941, 1939, 1936, 1931, 1930, 1927, 1925, 1924, 1921
319 S BELLE AVE	2014, 2010, 2005, 2002, 2001, 1996, 1990, 1986, 1977, 1970, 1967, 1966, 1961, 1960, 1956, 1955, 1951, 1946, 1945, 1941, 1939, 1936, 1931, 1930, 1927, 1925, 1924, 1921
319 S SHERIDAN ST	2014, 2010, 2005, 2002, 2001, 1996, 1990, 1986, 1967, 1966, 1961, 1960, 1956, 1955, 1951, 1946, 1945, 1941, 1939, 1936, 1931, 1930, 1927, 1925, 1924, 1921
319 SHERIDAN S	2014, 2010, 2005, 2002, 2001, 1996, 1993, 1986, 1981, 1977, 1970, 1967, 1966, 1961, 1960, 1956, 1955, 1951, 1946, 1945, 1941, 1939, 1936, 1931, 1930, 1927, 1925, 1924, 1921
319 SHERIDAN ST S	2014, 2010, 2005, 2002, 2001, 1993, 1990, 1986, 1981, 1977, 1970, 1967, 1966, 1960, 1956, 1955, 1951, 1946, 1945, 1941, 1939, 1936, 1931, 1930, 1927, 1925, 1924, 1921
319 SHERIDAN ST S	2014, 2010, 2005, 2002, 2001, 1996, 1993, 1990, 1986, 1981, 1977, 1970, 1966, 1961, 1960, 1956, 1955, 1951, 1946, 1945, 1941, 1939, 1936, 1931, 1930, 1927, 1925, 1924, 1921
320 1/2 WASHBURN AVE S	2014, 2010, 2005, 2002, 2001, 1996, 1993, 1990, 1986, 1981, 1977, 1970, 1966, 1961, 1960, 1956, 1955, 1951, 1946, 1945, 1941, 1939, 1936, 1931, 1930, 1927, 1925, 1924, 1921
320 1/2 WASHBURN AVE S	2014, 2010, 2005, 2002, 2001, 1993, 1990, 1986, 1981, 1977, 1970, 1967, 1966, 1961, 1960, 1956, 1955, 1951, 1946, 1945, 1941, 1939, 1936, 1931, 1930, 1927, 1925, 1924, 1921
320 BELLE AVE	2014, 2010, 2005, 2002, 2001, 1996, 1993, 1990, 1986, 1981, 1977, 1970, 1967, 1966, 1961, 1960, 1956, 1955, 1951, 1946, 1945, 1939, 1936, 1931, 1930, 1927, 1925, 1924, 1921
320 BELLE AVE S	2014, 2010, 2005, 2002, 1996, 1993, 1990, 1986, 1981, 1977, 1970, 1967, 1966, 1960, 1955, 1951, 1946, 1945, 1941, 1939, 1936, 1931, 1930, 1927, 1925, 1924, 1921

FINDINGS

Address Researched	Address Not Identified in Research Source
320 BELLE AVE S	2014, 2010, 2005, 2002, 2001, 1996, 1993, 1990, 1986, 1981, 1977, 1970, 1966, 1961, 1960, 1956, 1955, 1951, 1946, 1945, 1941, 1939, 1936, 1931, 1930, 1927, 1925, 1924, 1921
320 S BELLE AVE	2014, 2010, 2005, 2001, 1996, 1993, 1990, 1986, 1981, 1977, 1970, 1967, 1966, 1961, 1960, 1956, 1955, 1951, 1946, 1945, 1941, 1939, 1936, 1931, 1930, 1927, 1925, 1924, 1921
320 S MAIN ST	2014, 2010, 2005, 1996, 1990, 1986, 1981, 1967, 1966, 1961, 1960, 1956, 1955, 1951, 1946, 1945, 1941, 1939, 1936, 1931, 1930, 1927, 1925, 1924, 1921
320 S Main St	2002, 2001, 1996, 1993, 1990, 1986, 1981, 1977, 1970, 1967, 1966, 1961, 1960, 1956, 1955, 1951, 1946, 1945, 1941, 1939, 1936, 1931, 1930, 1927, 1925, 1924, 1921
320 S Main St	2002, 2001, 1996, 1993, 1990, 1986, 1981, 1977, 1970, 1967, 1966, 1961, 1960, 1956, 1955, 1951, 1946, 1945, 1941, 1939, 1936, 1931, 1930, 1927, 1925, 1924, 1921
320 W 4TH ST	2014, 2010, 2005, 2002, 2001, 1996, 1993, 1990, 1986, 1981, 1970, 1967, 1966, 1961, 1960, 1956, 1955, 1951, 1946, 1945, 1941, 1939, 1936, 1931, 1930, 1927, 1925, 1924, 1921
320 W WASHBURN AVE	2014, 2010, 2005, 2002, 1996, 1993, 1990, 1986, 1981, 1977, 1970, 1967, 1966, 1961, 1960, 1956, 1955, 1951, 1946, 1945, 1941, 1939, 1936, 1931, 1930, 1927, 1925, 1924, 1921
320 WASHBURN AVE S	2014, 2010, 2005, 2002, 2001, 1996, 1993, 1986, 1981, 1977, 1970, 1967, 1966, 1961, 1960, 1955, 1951, 1946, 1945, 1941, 1939, 1936, 1931, 1930, 1927, 1925, 1924, 1921
320 WASHBURN AVE S	2014, 2010, 2005, 2002, 2001, 1996, 1993, 1990, 1986, 1981, 1977, 1970, 1966, 1961, 1960, 1956, 1955, 1951, 1946, 1945, 1941, 1939, 1936, 1931, 1930, 1927, 1925, 1924, 1921
320 WASHBURN RD	2014, 2010, 2005, 2002, 2001, 1996, 1993, 1990, 1986, 1981, 1977, 1967, 1966, 1961, 1960, 1956, 1955, 1951, 1946, 1945, 1941, 1939, 1936, 1931, 1930, 1927, 1925, 1924, 1921
321 4TH W	2014, 2010, 2005, 2001, 1996, 1993, 1990, 1986, 1981, 1977, 1970, 1967, 1966, 1961, 1960, 1956, 1955, 1951, 1946, 1945, 1941, 1939, 1936, 1931, 1930, 1927, 1925, 1924, 1921
321 4TH ST W	2014, 2010, 2005, 2002, 2001, 1993, 1990, 1986, 1981, 1977, 1970, 1967, 1966, 1961, 1960, 1955, 1951, 1946, 1945, 1941, 1939, 1936, 1931, 1930, 1927, 1925, 1921
321 4TH ST W	2014, 2010, 2005, 2002, 2001, 1996, 1993, 1990, 1986, 1981, 1977, 1970, 1966, 1961, 1960, 1956, 1955, 1951, 1946, 1945, 1941, 1939, 1936, 1931, 1930, 1927, 1925, 1924, 1921
321 W 4TH ST	2014, 2010, 2005, 2002, 1996, 1993, 1990, 1986, 1981, 1977, 1970, 1967, 1966, 1961, 1960, 1956, 1955, 1951, 1946, 1945, 1941, 1939, 1936, 1931, 1930, 1927, 1925, 1924, 1921
321 W 4th St	2014, 2002, 2001, 1996, 1993, 1990, 1986, 1981, 1977, 1970, 1967, 1966, 1961, 1960, 1956, 1955, 1951, 1946, 1945, 1941, 1939, 1936, 1931, 1930, 1927, 1925, 1924, 1921
321 W 4th St	2014, 2002, 2001, 1996, 1993, 1990, 1986, 1981, 1977, 1970, 1967, 1966, 1961, 1960, 1956, 1955, 1951, 1946, 1945, 1941, 1939, 1936, 1931, 1930, 1927, 1925, 1924, 1921
322 4TH ST W	2014, 2010, 2005, 2002, 2001, 1996, 1993, 1990, 1986, 1981, 1977, 1970, 1966, 1961, 1960, 1956, 1955, 1951, 1946, 1945, 1941, 1939, 1936, 1931, 1930, 1927, 1925, 1924, 1921

FINDINGS

Address Researched	Address Not Identified in Research Source
322 5TH W	2014, 2010, 2005, 2002, 2001, 1996, 1993, 1990, 1986, 1981, 1977, 1970, 1967, 1966, 1961, 1960, 1956, 1955, 1951, 1946, 1945, 1941, 1936, 1931, 1930, 1927, 1925, 1924, 1921
322 5TH ST W	2014, 2010, 2005, 2002, 2001, 1996, 1993, 1990, 1986, 1981, 1977, 1970, 1967, 1966, 1961, 1960, 1956, 1955, 1951, 1946, 1945, 1939, 1936, 1931, 1930, 1927, 1925, 1921
322 W 5TH ST	2014, 2010, 2005, 2002, 2001, 1996, 1993, 1990, 1986, 1981, 1977, 1970, 1967, 1966, 1961, 1960, 1956, 1955, 1951, 1946, 1945, 1941, 1939, 1936, 1930, 1927, 1925, 1924, 1921
322 W WASHBURN AVE	2014, 2010, 2005, 2002, 1996, 1993, 1990, 1986, 1981, 1977, 1970, 1967, 1966, 1961, 1960, 1956, 1955, 1951, 1946, 1945, 1941, 1939, 1936, 1931, 1930, 1927, 1925, 1924, 1921
322 WASHBURN AVE S	2014, 2010, 2005, 2002, 2001, 1993, 1990, 1986, 1981, 1977, 1970, 1967, 1966, 1961, 1960, 1956, 1955, 1951, 1946, 1945, 1941, 1939, 1936, 1931, 1930, 1927, 1925, 1924, 1921
322 WASHBURN RD	2014, 2010, 2005, 2002, 2001, 1996, 1993, 1990, 1986, 1981, 1977, 1967, 1966, 1961, 1960, 1956, 1955, 1951, 1946, 1945, 1941, 1939, 1936, 1931, 1930, 1927, 1925, 1924, 1921
323 BELLE AVE	2014, 2010, 2005, 2002, 2001, 1996, 1993, 1990, 1986, 1981, 1977, 1970, 1967, 1966, 1961, 1960, 1956, 1955, 1951, 1946, 1945, 1939, 1936, 1931, 1930, 1927, 1925, 1924, 1921
323 BELLE AVE S	2014, 2010, 2005, 2002, 1996, 1993, 1990, 1986, 1981, 1977, 1970, 1967, 1966, 1960, 1955, 1951, 1946, 1945, 1941, 1939, 1936, 1931, 1930, 1927, 1925, 1924, 1921
323 BELLE AVE S	2014, 2010, 2005, 2002, 2001, 1996, 1993, 1990, 1986, 1981, 1977, 1970, 1966, 1961, 1960, 1956, 1955, 1951, 1946, 1945, 1941, 1939, 1936, 1931, 1930, 1927, 1925, 1924, 1921
323 S BELLE AVE	2014, 2010, 2005, 2001, 1996, 1993, 1990, 1986, 1981, 1977, 1970, 1967, 1966, 1961, 1960, 1956, 1955, 1951, 1946, 1945, 1941, 1939, 1936, 1931, 1930, 1927, 1925, 1924, 1921
323 W 4TH ST	2014, 2010, 2005, 2002, 2001, 1996, 1993, 1990, 1986, 1981, 1970, 1967, 1966, 1961, 1960, 1956, 1955, 1951, 1946, 1945, 1941, 1939, 1936, 1931, 1930, 1927, 1925, 1924, 1921
324 BELLE AVE	2014, 2010, 2005, 2002, 2001, 1996, 1993, 1990, 1986, 1981, 1977, 1970, 1967, 1966, 1961, 1960, 1956, 1955, 1951, 1946, 1945, 1939, 1936, 1931, 1930, 1927, 1925, 1924, 1921
324 BELLE AVE S	2014, 2010, 2005, 2002, 1996, 1993, 1990, 1986, 1981, 1977, 1970, 1967, 1966, 1960, 1955, 1951, 1946, 1945, 1941, 1939, 1936, 1931, 1930, 1927, 1925, 1924, 1921
324 BELLE AVE S	2014, 2010, 2005, 2002, 2001, 1996, 1993, 1990, 1986, 1981, 1977, 1970, 1966, 1961, 1960, 1956, 1955, 1951, 1946, 1945, 1941, 1939, 1936, 1931, 1930, 1927, 1925, 1924, 1921
324 S MAIN ST	2014, 2010, 2005, 1996, 1990, 1986, 1970, 1967, 1966, 1961, 1960, 1956, 1955, 1951, 1946, 1945, 1941, 1939, 1936, 1931, 1930, 1927, 1925, 1924, 1921
324 S Main St	2002, 2001, 1996, 1993, 1990, 1986, 1981, 1977, 1970, 1967, 1966, 1961, 1960, 1956, 1955, 1951, 1946, 1945, 1941, 1939, 1936, 1931, 1930, 1927, 1925, 1924, 1921
324 S Main St	2002, 2001, 1996, 1993, 1990, 1986, 1981, 1977, 1970, 1967, 1966, 1961, 1960, 1956, 1955, 1951, 1946, 1945, 1941, 1939, 1936, 1931, 1930, 1927, 1925, 1924, 1921

FINDINGS

Address Researched	Address Not Identified in Research Source
324 WASHBURN AVE	2014, 2010, 2005, 2002, 2001, 1996, 1993, 1990, 1986, 1981, 1977, 1970, 1967, 1966, 1961, 1960, 1956, 1955, 1951, 1946, 1945, 1939, 1936, 1931, 1930, 1927, 1925, 1921
324 WASHBURN AVE	2014, 2010, 2005, 2002, 2001, 1996, 1993, 1990, 1986, 1981, 1977, 1970, 1967, 1966, 1961, 1960, 1956, 1955, 1951, 1946, 1945, 1941, 1936, 1931, 1930, 1925, 1924, 1921
324 WASHBURN AVE S	2014, 2010, 2005, 2002, 2001, 1996, 1993, 1990, 1986, 1981, 1977, 1970, 1966, 1961, 1960, 1956, 1955, 1951, 1946, 1945, 1941, 1939, 1936, 1931, 1930, 1927, 1925, 1924, 1921
324 WASHBURN AVE S	2014, 2010, 2005, 2002, 2001, 1996, 1993, 1990, 1986, 1981, 1977, 1970, 1967, 1966, 1961, 1960, 1955, 1951, 1946, 1945, 1941, 1939, 1936, 1931, 1930, 1927, 1925, 1924, 1921
324 WASHBURN RD	2014, 2010, 2005, 2002, 2001, 1996, 1993, 1990, 1986, 1981, 1977, 1967, 1966, 1961, 1960, 1956, 1955, 1951, 1946, 1945, 1941, 1939, 1936, 1931, 1930, 1927, 1925, 1924, 1921
325 W 4TH ST	2014, 2010, 2005, 2002, 2001, 1996, 1993, 1990, 1986, 1981, 1970, 1967, 1966, 1961, 1960, 1956, 1955, 1951, 1946, 1945, 1941, 1939, 1936, 1931, 1930, 1927, 1925, 1924, 1921
335 4TH ST W	2014, 2010, 2005, 2002, 2001, 1996, 1993, 1990, 1986, 1981, 1977, 1970, 1967, 1966, 1961, 1960, 1956, 1955, 1951, 1946, 1945, 1941, 1939, 1936, 1931, 1930, 1927, 1925, 1921
357 SHERIDAN S	2014, 2010, 2005, 2002, 2001, 1996, 1993, 1986, 1981, 1977, 1970, 1967, 1966, 1961, 1960, 1956, 1955, 1951, 1946, 1945, 1941, 1939, 1936, 1931, 1930, 1927, 1925, 1924, 1921
357 SHERIDAN ST S	2014, 2010, 2005, 2002, 1996, 1993, 1990, 1986, 1981, 1977, 1970, 1967, 1966, 1961, 1960, 1956, 1955, 1951, 1946, 1945, 1941, 1939, 1936, 1931, 1930, 1927, 1925, 1924, 1921
400 CORONA MALL	2014, 2010, 2005, 2002, 1996, 1993, 1990, 1986, 1981, 1977, 1970, 1967, 1966, 1961, 1960, 1956, 1955, 1951, 1946, 1945, 1941, 1939, 1936, 1931, 1930, 1927, 1925, 1924, 1921
400 MAIN ST S	2014, 2010, 2005, 2002, 2001, 1996, 1993, 1990, 1986, 1981, 1977, 1970, 1966, 1961, 1960, 1956, 1955, 1951, 1946, 1945, 1941, 1939, 1936, 1931, 1930, 1927, 1925, 1924, 1921
401 BELLE AVE	2014, 2010, 2005, 2002, 2001, 1996, 1993, 1990, 1986, 1981, 1977, 1970, 1967, 1966, 1961, 1960, 1956, 1955, 1951, 1946, 1945, 1939, 1936, 1931, 1930, 1927, 1925, 1924, 1921
402 3RD ST	2014, 2010, 2005, 2002, 2001, 1996, 1993, 1990, 1986, 1981, 1977, 1970, 1967, 1966, 1961, 1960, 1956, 1955, 1951, 1946, 1945, 1941, 1939, 1936, 1931, 1930, 1925, 1924, 1921
402 4TH ST	2014, 2010, 2005, 2002, 2001, 1996, 1993, 1990, 1986, 1977, 1970, 1967, 1966, 1961, 1960, 1956, 1955, 1951, 1946, 1945, 1941, 1939, 1936, 1931, 1930, 1927, 1925, 1924, 1921
402 4TH ST W	2014, 2010, 2005, 2002, 2001, 1996, 1993, 1990, 1986, 1981, 1977, 1970, 1966, 1961, 1960, 1956, 1955, 1951, 1946, 1945, 1941, 1939, 1936, 1931, 1930, 1927, 1925, 1924, 1921
402 BELLE AVE S	2014, 2010, 2005, 2002, 2001, 1996, 1993, 1990, 1986, 1981, 1977, 1970, 1966, 1961, 1960, 1956, 1955, 1951, 1946, 1945, 1941, 1939, 1936, 1931, 1930, 1927, 1925, 1924, 1921
402 BELLE AVE S	2014, 2010, 2005, 2002, 1996, 1993, 1990, 1986, 1981, 1977, 1970, 1967, 1966, 1960, 1955, 1951, 1946, 1945, 1941, 1939, 1936, 1931, 1930, 1927, 1925, 1924, 1921

FINDINGS

Address Researched	Address Not Identified in Research Source
402 CORONA MALL	2014, 2010, 2005, 2002, 1996, 1993, 1990, 1986, 1981, 1977, 1970, 1967, 1966, 1961, 1960, 1956, 1955, 1951, 1946, 1945, 1941, 1939, 1936, 1931, 1930, 1927, 1925, 1924, 1921
402 Corona Mall	2014, 2002, 2001, 1996, 1993, 1990, 1986, 1981, 1977, 1970, 1967, 1966, 1961, 1960, 1956, 1955, 1951, 1946, 1945, 1941, 1939, 1936, 1931, 1930, 1927, 1925, 1924, 1921
402 Corona Mall	2014, 2002, 2001, 1996, 1993, 1990, 1986, 1981, 1977, 1970, 1967, 1966, 1961, 1960, 1956, 1955, 1951, 1946, 1945, 1941, 1939, 1936, 1931, 1930, 1927, 1925, 1924, 1921
402 CORONA MALL S	2014, 2010, 2005, 2001, 1993, 1986, 1981, 1977, 1970, 1967, 1966, 1961, 1960, 1956, 1955, 1951, 1946, 1945, 1941, 1939, 1936, 1931, 1930, 1927, 1925, 1924, 1921
402 MAIN ST S	2014, 2010, 2005, 2002, 2001, 1996, 1993, 1990, 1986, 1981, 1977, 1970, 1967, 1966, 1960, 1955, 1951, 1946, 1945, 1941, 1939, 1936, 1931, 1930, 1927, 1925, 1924, 1921
402 S BELLE AVE	2014, 2010, 2005, 2001, 1996, 1993, 1990, 1986, 1981, 1977, 1970, 1967, 1966, 1961, 1960, 1956, 1955, 1951, 1946, 1945, 1941, 1939, 1936, 1931, 1930, 1927, 1925, 1924, 1921
402 S CORONA MALL	2014, 2010, 2005, 2002, 2001, 1996, 1990, 1977, 1970, 1967, 1966, 1961, 1960, 1956, 1955, 1951, 1946, 1945, 1941, 1939, 1936, 1931, 1930, 1927, 1925, 1924, 1921
402 W 3RD ST	2014, 2010, 2005, 2002, 2001, 1996, 1993, 1990, 1986, 1981, 1977, 1970, 1967, 1966, 1961, 1960, 1956, 1955, 1951, 1946, 1945, 1941, 1939, 1936, 1931, 1930, 1927, 1925, 1921
403 4TH ST	2014, 2010, 2005, 2002, 2001, 1996, 1993, 1990, 1986, 1981, 1977, 1970, 1967, 1966, 1961, 1960, 1956, 1955, 1951, 1946, 1945, 1941, 1939, 1936, 1931, 1930, 1925, 1924, 1921
403 4TH ST W	2014, 2010, 2005, 2002, 2001, 1996, 1993, 1990, 1986, 1981, 1977, 1970, 1967, 1966, 1961, 1960, 1956, 1955, 1951, 1946, 1945, 1941, 1939, 1936, 1931, 1930, 1927, 1925, 1921
403 MAIN ST S	2014, 2010, 2005, 2002, 2001, 1996, 1993, 1990, 1986, 1981, 1977, 1970, 1967, 1966, 1960, 1955, 1951, 1946, 1945, 1941, 1939, 1936, 1931, 1930, 1927, 1925, 1924, 1921
403 MAIN ST S	2014, 2010, 2005, 2002, 2001, 1996, 1993, 1990, 1986, 1981, 1977, 1970, 1966, 1961, 1960, 1956, 1955, 1951, 1946, 1945, 1941, 1939, 1936, 1931, 1930, 1927, 1925, 1924, 1921
403 S SHERIDAN ST	2014, 2010, 2005, 2002, 2001, 1996, 1990, 1986, 1967, 1966, 1961, 1960, 1956, 1955, 1951, 1946, 1945, 1941, 1939, 1936, 1931, 1930, 1927, 1925, 1924, 1921
403 SHERIDAN S	2014, 2010, 2005, 2002, 2001, 1996, 1993, 1986, 1981, 1977, 1970, 1967, 1966, 1961, 1960, 1956, 1955, 1951, 1946, 1945, 1941, 1939, 1936, 1931, 1930, 1927, 1925, 1924, 1921
403 SHERIDAN ST S	2014, 2010, 2005, 2002, 1996, 1993, 1990, 1986, 1981, 1977, 1970, 1967, 1966, 1960, 1955, 1951, 1946, 1945, 1941, 1939, 1936, 1931, 1930, 1927, 1925, 1924, 1921
403 SHERIDAN ST S	2014, 2010, 2005, 2002, 2001, 1996, 1993, 1990, 1986, 1981, 1977, 1970, 1966, 1961, 1960, 1956, 1955, 1951, 1946, 1945, 1941, 1939, 1936, 1931, 1930, 1927, 1925, 1924, 1921
404 4TH W	2014, 2010, 2005, 2001, 1996, 1993, 1990, 1986, 1981, 1977, 1970, 1967, 1966, 1961, 1960, 1956, 1955, 1951, 1946, 1945, 1941, 1939, 1936, 1931, 1930, 1927, 1925, 1924, 1921

FINDINGS

Address Researched	Address Not Identified in Research Source
404 4TH ST W	2014, 2010, 2005, 2002, 2001, 1993, 1990, 1986, 1981, 1977, 1970, 1967, 1966, 1961, 1960, 1956, 1955, 1951, 1946, 1945, 1941, 1939, 1936, 1931, 1930, 1927, 1925, 1924, 1921
404 4TH ST W	2014, 2010, 2005, 2002, 2001, 1996, 1993, 1990, 1986, 1981, 1977, 1970, 1966, 1961, 1960, 1956, 1955, 1951, 1946, 1945, 1941, 1939, 1936, 1931, 1930, 1927, 1925, 1924, 1921
404 S SHERIDAN ST	2014, 2010, 2005, 2002, 2001, 1996, 1993, 1990, 1986, 1981, 1977, 1967, 1966, 1961, 1960, 1956, 1955, 1951, 1946, 1945, 1941, 1939, 1936, 1931, 1930, 1927, 1925, 1924, 1921
404 SHERIDAN ST S	2014, 2010, 2005, 2002, 1996, 1993, 1990, 1986, 1981, 1977, 1970, 1967, 1966, 1960, 1955, 1951, 1946, 1945, 1941, 1939, 1936, 1931, 1930, 1927, 1925, 1924, 1921
404 SHERIDAN ST S	2014, 2010, 2005, 2002, 2001, 1996, 1993, 1990, 1986, 1981, 1977, 1970, 1966, 1961, 1960, 1956, 1955, 1951, 1946, 1945, 1941, 1939, 1936, 1931, 1930, 1927, 1925, 1924, 1921
404 W 4TH	2014, 2010, 2005, 2002, 2001, 1996, 1990, 1986, 1981, 1977, 1970, 1967, 1966, 1961, 1960, 1956, 1955, 1951, 1946, 1945, 1941, 1939, 1936, 1931, 1930, 1927, 1925, 1924, 1921
404 W 4TH ST	2014, 2010, 2005, 2002, 1996, 1993, 1990, 1986, 1981, 1977, 1970, 1967, 1966, 1961, 1960, 1956, 1955, 1951, 1946, 1945, 1941, 1939, 1936, 1931, 1930, 1927, 1925, 1924, 1921
404 WASHBURN AVE	2014, 2010, 2005, 2002, 2001, 1996, 1993, 1990, 1986, 1981, 1977, 1970, 1967, 1966, 1961, 1960, 1956, 1955, 1951, 1946, 1945, 1941, 1939, 1936, 1931, 1930, 1927, 1925, 1921
404 WASHBURN AVE	2014, 2010, 2005, 2002, 2001, 1996, 1993, 1990, 1986, 1981, 1977, 1970, 1967, 1966, 1961, 1960, 1956, 1955, 1951, 1946, 1945, 1941, 1939, 1936, 1931, 1930, 1925, 1924, 1921
405 BELLE AVE S	2014, 2010, 2005, 2002, 2001, 1996, 1993, 1990, 1986, 1981, 1977, 1970, 1966, 1961, 1960, 1956, 1955, 1951, 1946, 1945, 1941, 1939, 1936, 1931, 1930, 1927, 1925, 1924, 1921
405 CORONA MALL	2014, 2010, 2005, 2002, 1996, 1993, 1990, 1986, 1981, 1977, 1970, 1967, 1966, 1961, 1960, 1956, 1955, 1951, 1946, 1945, 1941, 1939, 1936, 1931, 1930, 1927, 1925, 1924, 1921
405 Corona Mall	2002, 2001, 1996, 1993, 1990, 1986, 1981, 1977, 1970, 1967, 1966, 1961, 1960, 1956, 1955, 1951, 1946, 1945, 1941, 1939, 1936, 1931, 1930, 1927, 1925, 1924, 1921
405 Corona Mall	2002, 2001, 1996, 1993, 1990, 1986, 1981, 1977, 1970, 1967, 1966, 1961, 1960, 1956, 1955, 1951, 1946, 1945, 1941, 1939, 1936, 1931, 1930, 1927, 1925, 1924, 1921
405 CORONA MALL S	2014, 2010, 2005, 2001, 1993, 1986, 1981, 1977, 1970, 1967, 1966, 1961, 1960, 1956, 1955, 1951, 1946, 1945, 1941, 1939, 1936, 1931, 1930, 1927, 1925, 1924, 1921
405 MAIN ST S	2014, 2010, 2005, 2002, 2001, 1996, 1993, 1990, 1986, 1981, 1977, 1970, 1967, 1966, 1960, 1955, 1951, 1946, 1945, 1941, 1939, 1936, 1931, 1930, 1927, 1925, 1924, 1921
405 MAIN ST S	2014, 2010, 2005, 2002, 2001, 1996, 1993, 1990, 1986, 1981, 1977, 1970, 1966, 1961, 1960, 1956, 1955, 1951, 1946, 1945, 1941, 1939, 1936, 1931, 1930, 1927, 1925, 1924, 1921
405 S CORONA MALL	2014, 2010, 2005, 2002, 2001, 1996, 1993, 1990, 1986, 1977, 1970, 1967, 1966, 1961, 1960, 1956, 1955, 1951, 1946, 1945, 1941, 1939, 1936, 1931, 1930, 1927, 1925, 1924, 1921

FINDINGS

Address Researched	Address Not Identified in Research Source
405 S SHERIDAN ST	2014, 2010, 2005, 2001, 1996, 1990, 1986, 1967, 1966, 1961, 1960, 1956, 1955, 1951, 1946, 1945, 1941, 1939, 1936, 1931, 1930, 1927, 1925, 1924, 1921
405 SHERIDAN S	2014, 2010, 2005, 2002, 2001, 1996, 1993, 1986, 1981, 1977, 1970, 1967, 1966, 1961, 1960, 1956, 1955, 1951, 1946, 1945, 1941, 1939, 1936, 1931, 1930, 1927, 1925, 1924, 1921
405 SHERIDAN ST S	2014, 2010, 2005, 2002, 1993, 1990, 1986, 1981, 1977, 1970, 1967, 1966, 1960, 1955, 1951, 1946, 1945, 1941, 1939, 1936, 1931, 1930, 1927, 1925, 1924, 1921
406 4TH W	2014, 2010, 2005, 2001, 1996, 1993, 1990, 1986, 1981, 1977, 1970, 1967, 1966, 1961, 1960, 1956, 1955, 1951, 1946, 1945, 1941, 1939, 1936, 1931, 1930, 1927, 1925, 1924, 1921
406 5TH W	2014, 2010, 2005, 2002, 2001, 1996, 1993, 1990, 1986, 1981, 1977, 1970, 1967, 1966, 1961, 1960, 1956, 1955, 1951, 1946, 1945, 1941, 1936, 1931, 1930, 1927, 1925, 1924, 1921
406 5TH ST W	2014, 2010, 2005, 2002, 2001, 1996, 1993, 1990, 1986, 1981, 1977, 1970, 1967, 1966, 1961, 1960, 1956, 1955, 1951, 1946, 1945, 1939, 1936, 1931, 1930, 1927, 1925, 1924, 1921
407 BELLE AVE	2014, 2010, 2005, 2002, 2001, 1996, 1993, 1990, 1986, 1981, 1977, 1970, 1967, 1966, 1961, 1960, 1956, 1955, 1951, 1946, 1945, 1939, 1936, 1931, 1930, 1927, 1925, 1924, 1921
407 MAIN ST S	2014, 2010, 2005, 2002, 2001, 1996, 1993, 1990, 1986, 1981, 1977, 1970, 1966, 1961, 1960, 1956, 1955, 1951, 1946, 1945, 1941, 1939, 1936, 1931, 1930, 1927, 1925, 1924, 1921
407 MAIN ST S	2014, 2010, 2005, 2002, 2001, 1996, 1993, 1990, 1986, 1981, 1977, 1970, 1967, 1966, 1960, 1955, 1951, 1946, 1945, 1941, 1939, 1936, 1931, 1930, 1927, 1925, 1924, 1921
408 4TH ST	2014, 2010, 2005, 2002, 2001, 1996, 1993, 1990, 1986, 1981, 1977, 1970, 1967, 1966, 1961, 1960, 1956, 1955, 1951, 1946, 1945, 1941, 1939, 1936, 1931, 1930, 1925, 1924, 1921
408 BELLE AVE S	2014, 2010, 2005, 2002, 2001, 1996, 1993, 1990, 1986, 1981, 1977, 1970, 1966, 1961, 1960, 1956, 1955, 1951, 1946, 1945, 1941, 1939, 1936, 1931, 1930, 1927, 1925, 1924, 1921
408 BELLE AVE S	2014, 2010, 2005, 2002, 1996, 1993, 1990, 1986, 1981, 1977, 1970, 1967, 1966, 1960, 1955, 1951, 1946, 1945, 1941, 1939, 1936, 1931, 1930, 1927, 1925, 1924, 1921
408 MAIN S	2014, 2010, 2005, 2002, 2001, 1996, 1993, 1986, 1981, 1977, 1970, 1967, 1966, 1961, 1960, 1956, 1955, 1951, 1946, 1945, 1941, 1939, 1936, 1931, 1930, 1927, 1925, 1924, 1921
408 MAIN ST S	2014, 2010, 2005, 2002, 2001, 1993, 1990, 1986, 1981, 1977, 1970, 1967, 1966, 1961, 1960, 1956, 1955, 1951, 1946, 1945, 1941, 1939, 1936, 1931, 1930, 1927, 1925, 1924, 1921
408 S MAIN ST	2014, 2010, 2005, 1996, 1990, 1986, 1970, 1967, 1966, 1961, 1960, 1956, 1955, 1951, 1946, 1945, 1941, 1939, 1936, 1931, 1930, 1927, 1925, 1924, 1921
408 S Main St	2014, 2002, 2001, 1996, 1993, 1990, 1986, 1981, 1977, 1970, 1967, 1966, 1961, 1960, 1956, 1955, 1951, 1946, 1945, 1941, 1939, 1936, 1931, 1930, 1927, 1925, 1924, 1921
408 S Main St	2014, 2002, 2001, 1996, 1993, 1990, 1986, 1981, 1977, 1970, 1967, 1966, 1961, 1960, 1956, 1955, 1951, 1946, 1945, 1941, 1939, 1936, 1931, 1930, 1927, 1925, 1924, 1921
408 S SHERIDAN ST	2014, 2010, 2005, 2002, 2001, 1996, 1993, 1990, 1986, 1970, 1967, 1966, 1961, 1960, 1956, 1955, 1951, 1946, 1945, 1941, 1939, 1936, 1931, 1930, 1927, 1925, 1924, 1921

FINDINGS

Address Researched	Address Not Identified in Research Source
408 SHERIDAN ST S	2014, 2010, 2005, 2002, 1996, 1993, 1990, 1986, 1981, 1977, 1970, 1967, 1966, 1960, 1955, 1951, 1946, 1945, 1941, 1939, 1936, 1931, 1930, 1927, 1925, 1924, 1921
408 SHERIDAN ST S	2014, 2010, 2005, 2002, 2001, 1996, 1993, 1990, 1986, 1981, 1977, 1970, 1966, 1961, 1960, 1956, 1955, 1951, 1946, 1945, 1941, 1939, 1936, 1931, 1930, 1927, 1925, 1924, 1921
408 WASHBURN AVE	2014, 2010, 2005, 2002, 2001, 1996, 1993, 1990, 1986, 1981, 1977, 1970, 1967, 1966, 1961, 1960, 1956, 1955, 1951, 1946, 1945, 1941, 1939, 1936, 1931, 1930, 1925, 1924, 1921
408 WASHBURN AVE	2014, 2010, 2005, 2002, 2001, 1996, 1993, 1990, 1986, 1981, 1977, 1970, 1967, 1966, 1961, 1960, 1956, 1955, 1951, 1946, 1945, 1941, 1939, 1936, 1931, 1930, 1927, 1925, 1921
408 WASHBURN AVE S	2014, 2010, 2005, 2002, 2001, 1996, 1993, 1990, 1986, 1981, 1977, 1970, 1967, 1966, 1961, 1960, 1955, 1951, 1946, 1945, 1941, 1939, 1936, 1931, 1930, 1927, 1925, 1924, 1921
409 MAIN ST S	2014, 2010, 2005, 2002, 2001, 1996, 1993, 1990, 1986, 1981, 1977, 1970, 1967, 1966, 1960, 1955, 1951, 1946, 1945, 1941, 1939, 1936, 1931, 1930, 1927, 1925, 1924, 1921
409 MAIN ST S	2014, 2010, 2005, 2002, 2001, 1996, 1993, 1990, 1986, 1981, 1977, 1970, 1966, 1961, 1960, 1956, 1955, 1951, 1946, 1945, 1941, 1939, 1936, 1931, 1930, 1927, 1925, 1924, 1921
409 S SHERIDAN ST	2014, 2010, 2005, 2001, 1996, 1993, 1990, 1986, 1981, 1977, 1970, 1967, 1966, 1961, 1960, 1956, 1955, 1951, 1946, 1945, 1941, 1939, 1936, 1931, 1930, 1927, 1925, 1924, 1921
409 SHERIDAN ST S	2014, 2010, 2005, 2002, 1996, 1993, 1990, 1986, 1981, 1977, 1970, 1967, 1966, 1960, 1955, 1951, 1946, 1945, 1941, 1939, 1936, 1931, 1930, 1927, 1925, 1924, 1921
409 SHERIDAN ST S	2014, 2010, 2005, 2002, 2001, 1996, 1993, 1990, 1986, 1981, 1977, 1970, 1966, 1961, 1960, 1956, 1955, 1951, 1946, 1945, 1941, 1939, 1936, 1931, 1930, 1927, 1925, 1924, 1921
410 4TH ST W	2014, 2010, 2005, 2002, 2001, 1996, 1993, 1990, 1986, 1981, 1977, 1970, 1966, 1961, 1960, 1956, 1955, 1951, 1946, 1945, 1941, 1939, 1936, 1931, 1930, 1927, 1925, 1924, 1921
410 4TH ST W	2014, 2010, 2005, 2002, 2001, 1996, 1993, 1990, 1986, 1981, 1977, 1970, 1967, 1966, 1961, 1960, 1955, 1951, 1946, 1945, 1939, 1936, 1931, 1930, 1927, 1925, 1924, 1921
410 5TH ST W	2014, 2010, 2005, 2002, 2001, 1996, 1993, 1990, 1986, 1981, 1977, 1970, 1967, 1966, 1961, 1960, 1955, 1951, 1946, 1945, 1941, 1939, 1936, 1931, 1930, 1927, 1925, 1924, 1921
410 5TH ST W	2014, 2010, 2005, 2002, 2001, 1996, 1993, 1990, 1986, 1981, 1977, 1970, 1966, 1961, 1960, 1956, 1955, 1951, 1946, 1945, 1941, 1939, 1936, 1931, 1930, 1927, 1925, 1924, 1921
410 MAIN S	2014, 2010, 2005, 2002, 2001, 1996, 1993, 1986, 1981, 1977, 1970, 1967, 1966, 1961, 1960, 1956, 1955, 1951, 1946, 1945, 1941, 1939, 1936, 1931, 1930, 1927, 1925, 1924, 1921
410 MAIN ST S	2014, 2010, 2005, 2002, 2001, 1993, 1990, 1986, 1981, 1977, 1970, 1967, 1966, 1961, 1960, 1956, 1955, 1951, 1946, 1945, 1941, 1939, 1936, 1931, 1930, 1927, 1925, 1924, 1921
410 S MAIN ST	2014, 2010, 2005, 1996, 1990, 1986, 1970, 1967, 1966, 1961, 1960, 1956, 1955, 1951, 1946, 1945, 1941, 1939, 1936, 1931, 1930, 1927, 1925, 1924, 1921

FINDINGS

Address Researched	Address Not Identified in Research Source
410 S Main St	2014, 2010, 2002, 2001, 1996, 1993, 1990, 1986, 1981, 1977, 1970, 1967, 1966, 1961, 1960, 1956, 1955, 1951, 1946, 1945, 1941, 1939, 1936, 1931, 1930, 1927, 1925, 1924, 1921
410 S Main St	2014, 2010, 2002, 2001, 1996, 1993, 1990, 1986, 1981, 1977, 1970, 1967, 1966, 1961, 1960, 1956, 1955, 1951, 1946, 1945, 1941, 1939, 1936, 1931, 1930, 1927, 1925, 1924, 1921
410 SHERIDAN ST S	2014, 2010, 2005, 2002, 2001, 1996, 1993, 1990, 1986, 1981, 1977, 1970, 1967, 1966, 1960, 1955, 1951, 1946, 1945, 1941, 1939, 1936, 1931, 1930, 1927, 1925, 1924, 1921
410 W 5TH ST	2014, 2010, 2005, 2002, 1996, 1993, 1990, 1986, 1967, 1966, 1961, 1960, 1956, 1955, 1951, 1946, 1945, 1941, 1939, 1936, 1931, 1930, 1927, 1925, 1924, 1921
410 WASHBURN AVE	2014, 2010, 2005, 2002, 2001, 1996, 1993, 1990, 1986, 1981, 1977, 1970, 1967, 1966, 1961, 1960, 1956, 1955, 1951, 1946, 1945, 1939, 1936, 1931, 1930, 1927, 1925, 1924, 1921
410 WASHBURN AVE	2014, 2010, 2005, 2002, 2001, 1996, 1993, 1990, 1986, 1981, 1977, 1970, 1967, 1966, 1961, 1960, 1956, 1955, 1951, 1946, 1945, 1941, 1936, 1931, 1930, 1927, 1925, 1924, 1921
410 WASHBURN AVE S	2014, 2010, 2005, 2002, 2001, 1996, 1993, 1990, 1986, 1981, 1977, 1970, 1966, 1961, 1960, 1956, 1955, 1951, 1946, 1945, 1941, 1939, 1936, 1931, 1930, 1927, 1925, 1924, 1921
410 WASHBURN AVE S	2014, 2010, 2005, 2002, 2001, 1996, 1993, 1990, 1986, 1981, 1977, 1970, 1967, 1966, 1961, 1960, 1955, 1951, 1946, 1945, 1941, 1939, 1936, 1931, 1930, 1927, 1925, 1924, 1921
410 WASHBURN RD	2014, 2010, 2005, 2002, 2001, 1996, 1993, 1990, 1986, 1981, 1977, 1967, 1966, 1961, 1960, 1956, 1955, 1951, 1946, 1945, 1941, 1939, 1936, 1930, 1927, 1925, 1924, 1921
411 3RD ST W	2014, 2010, 2005, 2002, 2001, 1996, 1993, 1990, 1986, 1981, 1977, 1970, 1967, 1966, 1961, 1960, 1955, 1951, 1946, 1945, 1941, 1939, 1936, 1931, 1930, 1927, 1925, 1924, 1921
411 3RD ST W	2014, 2010, 2005, 2002, 2001, 1996, 1993, 1990, 1986, 1981, 1977, 1970, 1966, 1961, 1960, 1956, 1955, 1951, 1946, 1945, 1941, 1939, 1936, 1931, 1930, 1927, 1925, 1924, 1921
411 4TH ST	2014, 2010, 2005, 2002, 2001, 1996, 1993, 1990, 1986, 1981, 1977, 1970, 1967, 1966, 1961, 1960, 1956, 1955, 1951, 1946, 1945, 1941, 1939, 1936, 1931, 1930, 1925, 1924, 1921
411 SHERIDAN ST S	2014, 2010, 2005, 2002, 2001, 1996, 1993, 1990, 1986, 1981, 1977, 1970, 1967, 1966, 1960, 1956, 1955, 1951, 1946, 1945, 1941, 1939, 1936, 1931, 1930, 1927, 1925, 1924, 1921
411 SHERIDAN ST S	2014, 2010, 2005, 2002, 2001, 1996, 1993, 1990, 1986, 1981, 1977, 1970, 1966, 1961, 1960, 1956, 1955, 1951, 1946, 1945, 1941, 1939, 1936, 1931, 1930, 1927, 1925, 1924, 1921
412 1/2 BELLE AVE S	2014, 2010, 2005, 2002, 2001, 1996, 1993, 1990, 1986, 1981, 1977, 1970, 1966, 1961, 1960, 1956, 1955, 1951, 1946, 1945, 1941, 1939, 1936, 1931, 1930, 1927, 1925, 1924, 1921
412 4TH W	2014, 2010, 2005, 2002, 2001, 1996, 1993, 1990, 1986, 1981, 1977, 1970, 1967, 1966, 1961, 1960, 1956, 1955, 1951, 1946, 1945, 1941, 1936, 1931, 1930, 1927, 1925, 1924, 1921
412 4TH ST	2014, 2010, 2005, 2002, 2001, 1996, 1993, 1990, 1986, 1981, 1977, 1970, 1967, 1966, 1961, 1960, 1956, 1955, 1951, 1946, 1945, 1941, 1939, 1936, 1931, 1930, 1925, 1924, 1921

FINDINGS

Address Researched	Address Not Identified in Research Source
412 4TH ST W	2014, 2010, 2005, 2002, 2001, 1996, 1993, 1990, 1986, 1981, 1977, 1970, 1967, 1966, 1961, 1960, 1956, 1955, 1951, 1946, 1945, 1939, 1936, 1931, 1930, 1927, 1925, 1924, 1921
412 BELLE AVE	2014, 2010, 2005, 2002, 2001, 1996, 1993, 1990, 1986, 1981, 1977, 1970, 1967, 1966, 1961, 1960, 1956, 1955, 1951, 1946, 1945, 1939, 1936, 1931, 1930, 1927, 1925, 1924, 1921
412 BELLE AVE S	2014, 2010, 2005, 2002, 1993, 1990, 1986, 1981, 1977, 1970, 1967, 1966, 1960, 1955, 1951, 1946, 1945, 1941, 1939, 1936, 1931, 1930, 1927, 1925, 1924, 1921
412 BELLE AVE S	2014, 2010, 2005, 2002, 2001, 1996, 1993, 1990, 1986, 1981, 1977, 1970, 1966, 1961, 1960, 1956, 1955, 1951, 1946, 1945, 1941, 1939, 1936, 1931, 1930, 1927, 1925, 1924, 1921
412 MAIN ST S	2014, 2010, 2005, 2002, 2001, 1996, 1993, 1990, 1986, 1981, 1977, 1970, 1967, 1966, 1960, 1955, 1951, 1946, 1945, 1941, 1939, 1936, 1931, 1930, 1927, 1925, 1924, 1921
412 S BELLE AVE	2014, 2010, 2005, 2001, 1996, 1993, 1990, 1986, 1977, 1970, 1967, 1966, 1961, 1960, 1956, 1955, 1951, 1946, 1945, 1941, 1939, 1936, 1931, 1930, 1927, 1925, 1924, 1921
412 WASHBURN AVE	2014, 2010, 2005, 2002, 2001, 1996, 1993, 1990, 1986, 1981, 1977, 1970, 1967, 1966, 1961, 1960, 1956, 1955, 1951, 1946, 1945, 1939, 1936, 1931, 1930, 1927, 1925, 1924, 1921
412 WASHBURN AVE	2014, 2010, 2005, 2002, 2001, 1996, 1993, 1990, 1986, 1981, 1977, 1970, 1967, 1966, 1961, 1960, 1956, 1955, 1951, 1946, 1945, 1941, 1936, 1931, 1930, 1927, 1925, 1924, 1921
412 WASHBURN RD	2014, 2010, 2005, 2002, 2001, 1996, 1993, 1990, 1986, 1981, 1977, 1970, 1967, 1966, 1961, 1960, 1956, 1955, 1951, 1946, 1945, 1941, 1939, 1936, 1930, 1927, 1925, 1924, 1921
413 BELLE AVE	2014, 2010, 2005, 2002, 2001, 1996, 1993, 1990, 1986, 1981, 1977, 1970, 1967, 1966, 1961, 1960, 1956, 1955, 1951, 1946, 1945, 1939, 1936, 1931, 1930, 1927, 1925, 1924, 1921
413 MAIN ST S	2014, 2010, 2005, 2002, 2001, 1996, 1993, 1990, 1986, 1981, 1977, 1970, 1966, 1961, 1960, 1956, 1955, 1951, 1946, 1945, 1941, 1939, 1936, 1931, 1930, 1927, 1925, 1924, 1921
413 MAIN ST S	2014, 2010, 2005, 2002, 2001, 1996, 1993, 1990, 1986, 1981, 1977, 1970, 1967, 1966, 1960, 1955, 1951, 1946, 1945, 1941, 1939, 1936, 1931, 1930, 1927, 1925, 1924, 1921
413 S SHERIDAN ST	2014, 2010, 2005, 2002, 2001, 1996, 1993, 1990, 1986, 1967, 1966, 1961, 1960, 1956, 1955, 1951, 1946, 1945, 1941, 1939, 1936, 1931, 1930, 1927, 1925, 1924, 1921
413 SHERIDAN S	2014, 2010, 2005, 2002, 2001, 1996, 1993, 1986, 1981, 1977, 1970, 1967, 1966, 1961, 1960, 1956, 1955, 1951, 1946, 1945, 1941, 1939, 1936, 1931, 1930, 1927, 1925, 1924, 1921
413 SHERIDAN ST S	2014, 2010, 2005, 2002, 1996, 1993, 1990, 1986, 1981, 1977, 1970, 1967, 1966, 1960, 1955, 1951, 1946, 1945, 1941, 1939, 1936, 1931, 1930, 1927, 1925, 1924, 1921
413 SHERIDAN ST S	2014, 2010, 2005, 2002, 2001, 1996, 1993, 1990, 1986, 1981, 1977, 1970, 1966, 1961, 1960, 1956, 1955, 1951, 1946, 1945, 1941, 1939, 1936, 1931, 1930, 1927, 1925, 1924, 1921
414 4TH ST	2014, 2010, 2005, 2002, 2001, 1996, 1993, 1990, 1986, 1981, 1977, 1970, 1967, 1966, 1961, 1960, 1956, 1955, 1951, 1946, 1945, 1941, 1939, 1936, 1931, 1930, 1925, 1924, 1921

FINDINGS

Address Researched	Address Not Identified in Research Source
414 MAIN ST S	2014, 2010, 2005, 2002, 2001, 1996, 1993, 1990, 1986, 1981, 1977, 1970, 1967, 1966, 1961, 1960, 1955, 1951, 1946, 1945, 1941, 1939, 1936, 1931, 1930, 1927, 1925, 1924, 1921
414 S MAIN ST	2014, 2010, 2005, 2002, 1996, 1993, 1990, 1986, 1977, 1970, 1967, 1966, 1961, 1960, 1956, 1955, 1951, 1946, 1945, 1941, 1939, 1936, 1931, 1930, 1927, 1925, 1924, 1921
414 S SHERIDAN ST	2014, 2010, 2005, 2001, 1996, 1993, 1990, 1986, 1981, 1977, 1970, 1967, 1966, 1961, 1960, 1956, 1955, 1951, 1946, 1945, 1941, 1939, 1936, 1931, 1930, 1927, 1925, 1924, 1921
414 SHERIDAN ST S	2014, 2010, 2005, 2002, 1993, 1990, 1986, 1981, 1977, 1970, 1967, 1966, 1960, 1956, 1955, 1951, 1946, 1945, 1941, 1939, 1936, 1931, 1930, 1927, 1925, 1924, 1921
414 SHERIDAN ST S	2014, 2010, 2005, 2002, 2001, 1996, 1993, 1990, 1986, 1981, 1977, 1970, 1966, 1961, 1960, 1956, 1955, 1951, 1946, 1945, 1941, 1939, 1936, 1931, 1930, 1927, 1925, 1924, 1921
414 WASHBURN AVE	2014, 2010, 2005, 2002, 2001, 1996, 1993, 1990, 1986, 1981, 1977, 1970, 1967, 1966, 1961, 1960, 1956, 1955, 1951, 1946, 1945, 1941, 1936, 1931, 1930, 1925, 1924, 1921
414 WASHBURN AVE	2014, 2010, 2005, 2002, 2001, 1996, 1993, 1990, 1986, 1981, 1977, 1970, 1967, 1966, 1961, 1960, 1956, 1955, 1951, 1946, 1945, 1939, 1936, 1931, 1930, 1927, 1925, 1921
414 WASHBURN AVE S	2014, 2010, 2005, 2002, 2001, 1996, 1993, 1990, 1986, 1981, 1977, 1970, 1967, 1966, 1961, 1960, 1955, 1951, 1946, 1945, 1941, 1939, 1936, 1931, 1930, 1927, 1925, 1924, 1921
414 WASHBURN AVE S	2014, 2010, 2005, 2002, 2001, 1996, 1993, 1990, 1986, 1981, 1977, 1970, 1966, 1961, 1960, 1956, 1955, 1951, 1946, 1945, 1941, 1939, 1936, 1931, 1930, 1927, 1925, 1924, 1921
414 WASHBURN RD	2014, 2010, 2005, 2002, 2001, 1996, 1993, 1990, 1986, 1981, 1977, 1967, 1966, 1961, 1960, 1956, 1955, 1951, 1946, 1945, 1941, 1939, 1936, 1931, 1930, 1927, 1925, 1924, 1921
415 1/2 SHERIDAN ST S	2014, 2010, 2005, 2002, 2001, 1996, 1993, 1990, 1986, 1981, 1977, 1970, 1966, 1961, 1960, 1956, 1955, 1951, 1946, 1945, 1941, 1939, 1936, 1931, 1930, 1927, 1925, 1924, 1921
415 BELLE AVE	2014, 2010, 2005, 2002, 2001, 1996, 1993, 1990, 1986, 1981, 1977, 1970, 1967, 1966, 1961, 1960, 1956, 1955, 1951, 1946, 1945, 1939, 1936, 1931, 1930, 1927, 1925, 1924, 1921
415 CORONA MALL	2014, 2010, 2005, 2002, 1996, 1993, 1990, 1986, 1981, 1977, 1970, 1967, 1966, 1961, 1960, 1956, 1955, 1951, 1946, 1945, 1941, 1939, 1936, 1931, 1930, 1927, 1925, 1924, 1921
415 MAIN ST S	2014, 2010, 2005, 2002, 2001, 1996, 1993, 1990, 1986, 1981, 1977, 1970, 1967, 1966, 1961, 1960, 1955, 1951, 1946, 1945, 1941, 1939, 1936, 1931, 1930, 1927, 1925, 1924, 1921
415 MAIN ST S	2014, 2010, 2005, 2002, 2001, 1996, 1993, 1990, 1986, 1981, 1977, 1970, 1966, 1961, 1960, 1956, 1955, 1951, 1946, 1945, 1941, 1939, 1936, 1931, 1930, 1927, 1925, 1924, 1921
415 S SHERIDAN ST	2014, 2010, 2005, 2002, 2001, 1996, 1990, 1986, 1981, 1970, 1967, 1966, 1961, 1960, 1956, 1955, 1951, 1946, 1945, 1941, 1939, 1936, 1931, 1930, 1927, 1925, 1924, 1921
415 SHERIDAN S	2014, 2010, 2005, 2002, 2001, 1996, 1993, 1986, 1981, 1977, 1970, 1967, 1966, 1961, 1960, 1956, 1955, 1951, 1946, 1945, 1941, 1939, 1936, 1931, 1930, 1927, 1925, 1924, 1921

FINDINGS

Address Researched	Address Not Identified in Research Source
415 SHERIDAN ST S	2014, 2010, 2005, 2002, 1996, 1993, 1990, 1986, 1981, 1977, 1970, 1967, 1966, 1960, 1956, 1955, 1951, 1946, 1945, 1941, 1939, 1936, 1931, 1930, 1927, 1925, 1924, 1921
415 SHERIDAN ST S	2014, 2010, 2005, 2002, 2001, 1996, 1993, 1990, 1986, 1981, 1977, 1970, 1966, 1961, 1960, 1956, 1955, 1951, 1946, 1945, 1941, 1939, 1936, 1931, 1930, 1927, 1925, 1924, 1921
416 4TH ST	2014, 2010, 2005, 2002, 2001, 1996, 1993, 1990, 1986, 1981, 1977, 1970, 1967, 1966, 1961, 1960, 1956, 1955, 1951, 1946, 1945, 1941, 1939, 1936, 1931, 1930, 1925, 1924, 1921
416 4TH ST W	2014, 2010, 2005, 2002, 2001, 1996, 1993, 1990, 1986, 1981, 1977, 1970, 1967, 1966, 1961, 1960, 1955, 1951, 1946, 1945, 1941, 1939, 1936, 1931, 1930, 1927, 1925, 1924, 1921
416 BELLE AVE	2014, 2010, 2005, 2002, 2001, 1996, 1993, 1990, 1986, 1981, 1977, 1970, 1967, 1966, 1961, 1960, 1956, 1955, 1951, 1946, 1945, 1939, 1936, 1931, 1930, 1927, 1925, 1924, 1921
416 BELLE AVE S	2014, 2010, 2005, 2002, 1996, 1993, 1990, 1986, 1981, 1977, 1970, 1967, 1966, 1960, 1955, 1951, 1946, 1945, 1941, 1939, 1936, 1931, 1930, 1927, 1925, 1924, 1921
416 BELLE AVE S	2014, 2010, 2005, 2002, 2001, 1996, 1993, 1990, 1986, 1981, 1977, 1970, 1966, 1961, 1960, 1956, 1955, 1951, 1946, 1945, 1941, 1939, 1936, 1931, 1930, 1927, 1925, 1924, 1921
416 MAIN ST S	2014, 2010, 2005, 2002, 2001, 1996, 1993, 1990, 1986, 1981, 1977, 1970, 1966, 1961, 1960, 1956, 1955, 1951, 1946, 1945, 1941, 1939, 1936, 1931, 1930, 1927, 1925, 1924, 1921
416 MAIN ST S	2014, 2010, 2005, 2002, 2001, 1996, 1993, 1990, 1986, 1981, 1977, 1970, 1967, 1966, 1960, 1956, 1955, 1951, 1946, 1945, 1941, 1939, 1936, 1931, 1930, 1927, 1925, 1924, 1921
416 S BELLE AVE	2014, 2010, 2005, 2001, 1996, 1993, 1990, 1986, 1981, 1977, 1970, 1967, 1966, 1961, 1960, 1956, 1955, 1951, 1946, 1945, 1941, 1939, 1936, 1931, 1930, 1927, 1925, 1924, 1921
416 S SHERIDAN ST	2014, 2010, 2005, 2001, 1996, 1990, 1986, 1981, 1977, 1967, 1966, 1961, 1960, 1956, 1955, 1951, 1946, 1945, 1941, 1939, 1936, 1931, 1930, 1927, 1925, 1924, 1921
416 SHERIDAN ST S	2014, 2010, 2005, 2002, 1996, 1993, 1990, 1986, 1981, 1977, 1970, 1967, 1966, 1960, 1955, 1951, 1946, 1945, 1941, 1939, 1936, 1931, 1930, 1927, 1925, 1924, 1921
416 SHERIDAN ST S	2014, 2010, 2005, 2002, 2001, 1996, 1993, 1990, 1986, 1981, 1977, 1970, 1966, 1961, 1960, 1956, 1955, 1951, 1946, 1945, 1941, 1939, 1936, 1931, 1930, 1927, 1925, 1924, 1921
416 W 4TH ST	2014, 2010, 2005, 2002, 1996, 1993, 1990, 1986, 1977, 1970, 1967, 1966, 1961, 1960, 1956, 1955, 1951, 1946, 1945, 1941, 1939, 1936, 1931, 1930, 1927, 1925, 1924, 1921
416 WASHBURN AVE S	2014, 2010, 2005, 2002, 2001, 1996, 1993, 1990, 1986, 1981, 1977, 1970, 1966, 1961, 1960, 1956, 1955, 1951, 1946, 1945, 1941, 1939, 1936, 1931, 1930, 1927, 1925, 1924, 1921
416 WASHBURN RD	2014, 2010, 2005, 2002, 2001, 1996, 1993, 1990, 1986, 1981, 1977, 1967, 1966, 1961, 1960, 1956, 1955, 1951, 1946, 1945, 1941, 1939, 1936, 1931, 1930, 1927, 1925, 1924, 1921
417 MAIN ST S	2014, 2010, 2005, 2002, 2001, 1996, 1993, 1990, 1986, 1981, 1977, 1970, 1967, 1966, 1960, 1955, 1951, 1946, 1945, 1941, 1939, 1936, 1931, 1930, 1927, 1925, 1924, 1921

FINDINGS

Address Researched	Address Not Identified in Research Source
417 MAIN ST S	2014, 2010, 2005, 2002, 2001, 1996, 1993, 1990, 1986, 1981, 1977, 1970, 1966, 1961, 1960, 1956, 1955, 1951, 1946, 1945, 1941, 1939, 1936, 1931, 1930, 1927, 1925, 1924, 1921
417 WASHBURN AVE	2014, 2010, 2005, 2002, 2001, 1996, 1993, 1990, 1986, 1981, 1977, 1970, 1967, 1966, 1961, 1960, 1956, 1955, 1951, 1946, 1945, 1941, 1936, 1931, 1930, 1925, 1924, 1921
417 WASHBURN AVE	2014, 2010, 2005, 2002, 2001, 1996, 1993, 1990, 1986, 1981, 1977, 1970, 1967, 1966, 1961, 1960, 1956, 1955, 1951, 1946, 1945, 1939, 1936, 1931, 1930, 1927, 1925, 1921
417 WASHBURN AVE S	2014, 2010, 2005, 2002, 2001, 1996, 1993, 1990, 1986, 1981, 1977, 1970, 1967, 1966, 1961, 1960, 1955, 1951, 1946, 1945, 1941, 1939, 1936, 1931, 1930, 1927, 1925, 1924, 1921
417 WASHBURN AVE S	2014, 2010, 2005, 2002, 2001, 1996, 1993, 1990, 1986, 1981, 1977, 1970, 1966, 1961, 1960, 1956, 1955, 1951, 1946, 1945, 1941, 1939, 1936, 1931, 1930, 1927, 1925, 1924, 1921
417 WASHBURN RD	2014, 2010, 2005, 2002, 2001, 1996, 1993, 1990, 1986, 1981, 1977, 1970, 1967, 1966, 1961, 1960, 1956, 1955, 1951, 1946, 1945, 1941, 1939, 1936, 1930, 1927, 1925, 1924, 1921
418 4TH ST	2014, 2010, 2005, 2002, 2001, 1996, 1993, 1990, 1986, 1981, 1977, 1970, 1967, 1966, 1961, 1960, 1956, 1955, 1951, 1946, 1945, 1941, 1939, 1936, 1931, 1930, 1925, 1924, 1921
418 MAIN ST S	2014, 2010, 2005, 2002, 2001, 1996, 1993, 1990, 1986, 1981, 1977, 1970, 1967, 1966, 1961, 1960, 1955, 1951, 1946, 1945, 1941, 1939, 1936, 1931, 1930, 1927, 1925, 1924, 1921
418 S SHERIDAN ST	2014, 2010, 2005, 2001, 1996, 1990, 1986, 1981, 1977, 1967, 1966, 1961, 1960, 1956, 1955, 1951, 1946, 1945, 1941, 1939, 1936, 1931, 1930, 1927, 1925, 1924, 1921
418 SHERIDAN ST S	2014, 2010, 2005, 2002, 1996, 1993, 1990, 1986, 1981, 1977, 1970, 1967, 1966, 1960, 1956, 1955, 1951, 1946, 1945, 1941, 1939, 1936, 1931, 1930, 1927, 1925, 1924, 1921
418 SHERIDAN ST S	2014, 2010, 2005, 2002, 2001, 1996, 1993, 1990, 1986, 1981, 1977, 1970, 1966, 1961, 1960, 1956, 1955, 1951, 1946, 1945, 1941, 1939, 1936, 1931, 1930, 1927, 1925, 1924, 1921
419 MAIN ST S	2014, 2010, 2005, 2002, 2001, 1996, 1993, 1990, 1986, 1981, 1977, 1970, 1966, 1961, 1960, 1956, 1955, 1951, 1946, 1945, 1941, 1939, 1936, 1931, 1930, 1927, 1925, 1924, 1921
419 MAIN ST S	2014, 2010, 2005, 2002, 2001, 1996, 1993, 1990, 1986, 1981, 1977, 1970, 1967, 1966, 1960, 1955, 1951, 1946, 1945, 1941, 1939, 1936, 1931, 1930, 1927, 1925, 1924, 1921
419 S SHERIDAN	2014, 2010, 2005, 2002, 2001, 1996, 1990, 1986, 1981, 1977, 1970, 1967, 1966, 1961, 1960, 1956, 1955, 1951, 1946, 1945, 1941, 1939, 1936, 1931, 1930, 1927, 1925, 1924, 1921
419 S SHERIDAN ST	2014, 2010, 2005, 2001, 1996, 1990, 1986, 1977, 1967, 1966, 1961, 1960, 1956, 1955, 1951, 1946, 1945, 1941, 1939, 1936, 1931, 1930, 1927, 1925, 1924, 1921
419 SHERIDAN S	2014, 2010, 2005, 2002, 2001, 1996, 1993, 1986, 1981, 1977, 1970, 1967, 1966, 1961, 1960, 1956, 1955, 1951, 1946, 1945, 1941, 1939, 1936, 1931, 1930, 1927, 1925, 1924, 1921
419 SHERIDAN ST S	2014, 2010, 2005, 2002, 1993, 1990, 1986, 1981, 1977, 1970, 1967, 1966, 1961, 1960, 1955, 1951, 1946, 1945, 1941, 1939, 1936, 1931, 1930, 1927, 1925, 1924, 1921

FINDINGS

Address Researched	Address Not Identified in Research Source
419 SHERIDAN ST S	2014, 2010, 2005, 2002, 2001, 1996, 1993, 1990, 1986, 1981, 1977, 1970, 1966, 1961, 1960, 1956, 1955, 1951, 1946, 1945, 1941, 1939, 1936, 1931, 1930, 1927, 1925, 1924, 1921
419 WASHBURN AVE	2014, 2010, 2005, 2002, 2001, 1996, 1993, 1990, 1986, 1981, 1977, 1970, 1967, 1966, 1961, 1960, 1956, 1955, 1951, 1946, 1945, 1939, 1936, 1931, 1930, 1927, 1925, 1924, 1921
419 WASHBURN AVE S	2014, 2010, 2005, 2002, 2001, 1996, 1993, 1990, 1986, 1981, 1977, 1970, 1967, 1966, 1961, 1960, 1955, 1951, 1946, 1945, 1941, 1939, 1936, 1931, 1930, 1927, 1925, 1924, 1921
419 WASHBURN AVE S	2014, 2010, 2005, 2002, 2001, 1996, 1993, 1990, 1986, 1981, 1977, 1970, 1966, 1961, 1960, 1956, 1955, 1951, 1946, 1945, 1941, 1939, 1936, 1931, 1930, 1927, 1925, 1924, 1921
420 BELLE AVE	2014, 2010, 2005, 2002, 2001, 1996, 1993, 1990, 1986, 1981, 1977, 1970, 1967, 1966, 1961, 1960, 1956, 1955, 1951, 1946, 1945, 1939, 1936, 1931, 1930, 1927, 1925, 1924, 1921
420 BELLE AVE S	2014, 2010, 2005, 2002, 1996, 1993, 1986, 1981, 1977, 1970, 1967, 1966, 1960, 1955, 1951, 1946, 1945, 1941, 1939, 1936, 1931, 1930, 1927, 1925, 1924, 1921
420 MAIN ST S	2014, 2010, 2005, 2002, 2001, 1996, 1993, 1990, 1986, 1981, 1977, 1970, 1967, 1966, 1961, 1960, 1955, 1951, 1946, 1945, 1941, 1939, 1936, 1931, 1930, 1927, 1925, 1924, 1921
420 MAIN ST S	2014, 2010, 2005, 2002, 2001, 1996, 1993, 1990, 1986, 1981, 1977, 1970, 1966, 1961, 1960, 1956, 1955, 1951, 1946, 1945, 1941, 1939, 1936, 1931, 1930, 1927, 1925, 1924, 1921
420 S BELLE AVE	2014, 2010, 2005, 2001, 1996, 1990, 1986, 1970, 1967, 1966, 1961, 1960, 1956, 1955, 1951, 1946, 1945, 1941, 1939, 1936, 1931, 1930, 1927, 1925, 1924, 1921
420 S SHERIDAN ST	2014, 2010, 2005, 2001, 1996, 1990, 1986, 1981, 1970, 1967, 1966, 1961, 1960, 1956, 1955, 1951, 1946, 1945, 1941, 1939, 1936, 1931, 1930, 1927, 1925, 1924, 1921
420 SHERIDAN S	2014, 2010, 2005, 2002, 2001, 1996, 1993, 1986, 1981, 1977, 1970, 1967, 1966, 1961, 1960, 1956, 1955, 1951, 1946, 1945, 1941, 1939, 1936, 1931, 1930, 1927, 1925, 1924, 1921
420 SHERIDAN ST S	2014, 2010, 2005, 2002, 1993, 1990, 1986, 1981, 1977, 1970, 1967, 1966, 1961, 1960, 1955, 1951, 1946, 1945, 1941, 1939, 1936, 1931, 1930, 1927, 1925, 1924, 1921
420 SHERIDAN ST S	2014, 2010, 2005, 2002, 2001, 1996, 1993, 1990, 1986, 1981, 1977, 1970, 1966, 1961, 1960, 1956, 1955, 1951, 1946, 1945, 1941, 1939, 1936, 1931, 1930, 1927, 1925, 1924, 1921
420 W 4TH ST	2014, 2010, 2005, 2002, 1996, 1993, 1990, 1986, 1981, 1977, 1970, 1967, 1966, 1961, 1960, 1956, 1955, 1951, 1946, 1945, 1941, 1939, 1936, 1931, 1930, 1927, 1925, 1924, 1921
421 MAIN ST S	2014, 2010, 2005, 2002, 2001, 1996, 1993, 1990, 1986, 1981, 1977, 1970, 1966, 1961, 1960, 1956, 1955, 1951, 1946, 1945, 1941, 1939, 1936, 1931, 1930, 1927, 1925, 1924, 1921
421 MAIN ST S	2014, 2010, 2005, 2002, 2001, 1996, 1993, 1990, 1986, 1981, 1977, 1970, 1967, 1966, 1960, 1955, 1951, 1946, 1945, 1941, 1939, 1936, 1931, 1930, 1927, 1925, 1924, 1921
421 W 4TH ST	2014, 2010, 2005, 2002, 2001, 1996, 1993, 1990, 1986, 1981, 1970, 1967, 1966, 1961, 1960, 1956, 1955, 1951, 1946, 1945, 1941, 1939, 1936, 1931, 1930, 1927, 1925, 1924, 1921
422 CORONA MALL	2014, 2010, 2005, 2002, 1996, 1993, 1990, 1986, 1981, 1977, 1970, 1967, 1966, 1961, 1960, 1956, 1955, 1951, 1946, 1945, 1941, 1939, 1936, 1931, 1930, 1927, 1925, 1924, 1921

FINDINGS

Address Researched	Address Not Identified in Research Source
422 Corona Mall	2002, 2001, 1996, 1993, 1990, 1986, 1981, 1977, 1970, 1967, 1966, 1961, 1960, 1956, 1955, 1951, 1946, 1945, 1941, 1939, 1936, 1931, 1930, 1927, 1925, 1924, 1921
422 Corona Mall	2002, 2001, 1996, 1993, 1990, 1986, 1981, 1977, 1970, 1967, 1966, 1961, 1960, 1956, 1955, 1951, 1946, 1945, 1941, 1939, 1936, 1931, 1930, 1927, 1925, 1924, 1921
422 CORONA MALL S	2014, 2010, 2005, 2002, 2001, 1993, 1986, 1981, 1977, 1970, 1967, 1966, 1961, 1960, 1956, 1955, 1951, 1946, 1945, 1941, 1939, 1936, 1931, 1930, 1927, 1925, 1924, 1921
422 MAIN ST S	2014, 2010, 2005, 2002, 2001, 1996, 1993, 1990, 1986, 1981, 1977, 1970, 1967, 1966, 1960, 1955, 1951, 1946, 1945, 1941, 1939, 1936, 1931, 1930, 1927, 1925, 1924, 1921
422 MAIN ST S	2014, 2010, 2005, 2002, 2001, 1996, 1993, 1990, 1986, 1981, 1977, 1970, 1966, 1961, 1960, 1956, 1955, 1951, 1946, 1945, 1941, 1939, 1936, 1931, 1930, 1927, 1925, 1924, 1921
422 S CORONA MALL	2014, 2010, 2005, 2002, 2001, 1996, 1990, 1986, 1977, 1970, 1967, 1966, 1961, 1960, 1956, 1955, 1951, 1946, 1945, 1941, 1939, 1936, 1931, 1930, 1927, 1925, 1924, 1921
422 WASHBURN AVE	2014, 2010, 2005, 2002, 2001, 1996, 1993, 1990, 1986, 1981, 1977, 1970, 1967, 1966, 1961, 1960, 1956, 1955, 1951, 1946, 1945, 1939, 1936, 1931, 1930, 1927, 1925, 1921
422 WASHBURN AVE	2014, 2010, 2005, 2002, 2001, 1996, 1993, 1990, 1986, 1981, 1977, 1970, 1967, 1966, 1961, 1960, 1956, 1955, 1951, 1946, 1945, 1941, 1936, 1931, 1930, 1925, 1924, 1921
423 1/2 SHERIDAN ST S	2014, 2010, 2005, 2002, 2001, 1996, 1993, 1990, 1986, 1981, 1977, 1970, 1966, 1961, 1960, 1956, 1955, 1951, 1946, 1945, 1941, 1939, 1936, 1931, 1930, 1927, 1925, 1924, 1921
423 BELLE AVE S	2014, 2010, 2005, 2002, 2001, 1996, 1993, 1990, 1986, 1981, 1977, 1970, 1966, 1961, 1960, 1956, 1955, 1951, 1946, 1945, 1941, 1939, 1936, 1931, 1930, 1927, 1925, 1924, 1921
423 BELLE AVE S	2014, 2010, 2005, 2002, 1993, 1986, 1981, 1977, 1970, 1967, 1966, 1960, 1955, 1951, 1946, 1945, 1941, 1939, 1936, 1931, 1930, 1927, 1925, 1924, 1921
423 MAIN ST S	2014, 2010, 2005, 2002, 2001, 1996, 1993, 1990, 1986, 1981, 1977, 1970, 1967, 1966, 1961, 1960, 1955, 1951, 1946, 1945, 1941, 1939, 1936, 1931, 1930, 1927, 1925, 1924, 1921
423 MAIN ST S	2014, 2010, 2005, 2002, 2001, 1996, 1993, 1990, 1986, 1981, 1977, 1970, 1966, 1961, 1960, 1956, 1955, 1951, 1946, 1945, 1941, 1939, 1936, 1931, 1930, 1927, 1925, 1924, 1921
423 S BELLE AVE	2014, 2010, 2005, 2002, 2001, 1996, 1990, 1986, 1981, 1970, 1967, 1966, 1961, 1960, 1956, 1955, 1951, 1946, 1945, 1941, 1939, 1936, 1931, 1930, 1927, 1925, 1924, 1921
423 S SHERIDAN ST	2014, 2010, 2005, 2002, 2001, 1996, 1993, 1990, 1986, 1981, 1967, 1966, 1961, 1960, 1956, 1955, 1951, 1946, 1945, 1941, 1939, 1936, 1931, 1930, 1927, 1925, 1924, 1921
423 SHERIDAN ST S	2014, 2010, 2005, 2002, 1996, 1993, 1990, 1986, 1981, 1977, 1970, 1967, 1966, 1961, 1960, 1955, 1951, 1946, 1945, 1941, 1939, 1936, 1931, 1930, 1927, 1925, 1924, 1921
423 SHERIDAN ST S	2014, 2010, 2005, 2002, 2001, 1996, 1993, 1990, 1986, 1981, 1977, 1970, 1966, 1961, 1960, 1956, 1955, 1951, 1946, 1945, 1941, 1939, 1936, 1931, 1930, 1927, 1925, 1924, 1921

FINDINGS

Address Researched	Address Not Identified in Research Source
424 5TH ST W	2014, 2010, 2005, 2002, 2001, 1996, 1993, 1990, 1986, 1981, 1977, 1970, 1966, 1961, 1960, 1956, 1955, 1951, 1946, 1945, 1941, 1939, 1936, 1931, 1930, 1927, 1925, 1924, 1921
424 BELLE AVE	2014, 2010, 2005, 2002, 2001, 1996, 1993, 1990, 1986, 1981, 1977, 1970, 1967, 1966, 1961, 1960, 1956, 1955, 1951, 1946, 1945, 1939, 1936, 1931, 1930, 1927, 1925, 1924, 1921
424 BELLE AVE S	2014, 2010, 2005, 2002, 1993, 1990, 1986, 1981, 1977, 1970, 1967, 1966, 1960, 1955, 1951, 1946, 1945, 1941, 1939, 1936, 1931, 1930, 1927, 1925, 1924, 1921
424 BELLE AVE S	2014, 2010, 2005, 2002, 2001, 1996, 1993, 1990, 1986, 1981, 1977, 1970, 1966, 1961, 1960, 1956, 1955, 1951, 1946, 1945, 1941, 1939, 1936, 1931, 1930, 1927, 1925, 1924, 1921
424 CORONA MALL	2014, 2010, 2005, 2002, 1996, 1993, 1990, 1986, 1981, 1977, 1970, 1967, 1966, 1961, 1960, 1956, 1955, 1951, 1946, 1945, 1941, 1939, 1936, 1931, 1930, 1927, 1925, 1924, 1921
424 MAIN ST S	2014, 2010, 2005, 2002, 2001, 1996, 1993, 1990, 1986, 1981, 1977, 1970, 1967, 1966, 1960, 1955, 1951, 1946, 1945, 1941, 1939, 1936, 1931, 1930, 1927, 1925, 1924, 1921
424 MAIN ST S	2014, 2010, 2005, 2002, 2001, 1996, 1993, 1990, 1986, 1981, 1977, 1970, 1966, 1961, 1960, 1956, 1955, 1951, 1946, 1945, 1941, 1939, 1936, 1931, 1930, 1927, 1925, 1924, 1921
424 S BELLE AVE	2014, 2010, 2005, 2001, 1996, 1990, 1986, 1981, 1977, 1970, 1967, 1966, 1961, 1960, 1956, 1955, 1951, 1946, 1945, 1941, 1939, 1936, 1931, 1930, 1927, 1925, 1924, 1921
424 S MAIN ST	2014, 2010, 2005, 2002, 1996, 1993, 1990, 1986, 1981, 1977, 1970, 1967, 1966, 1961, 1960, 1956, 1955, 1951, 1946, 1945, 1941, 1939, 1936, 1931, 1930, 1927, 1925, 1924, 1921
424 S SHERIDAN ST	2014, 2010, 2005, 2001, 1996, 1990, 1986, 1970, 1967, 1966, 1961, 1960, 1956, 1955, 1951, 1946, 1945, 1941, 1939, 1936, 1931, 1930, 1927, 1925, 1924, 1921
424 SHERIDAN S	2014, 2010, 2005, 2002, 2001, 1996, 1993, 1986, 1981, 1977, 1970, 1967, 1966, 1961, 1960, 1956, 1955, 1951, 1946, 1945, 1941, 1939, 1936, 1931, 1930, 1927, 1925, 1924, 1921
424 SHERIDAN ST S	2014, 2010, 2005, 2002, 1993, 1990, 1986, 1981, 1977, 1970, 1967, 1966, 1961, 1960, 1955, 1951, 1946, 1945, 1941, 1939, 1936, 1931, 1930, 1927, 1925, 1924, 1921
424 WASHBURN AVE S	2014, 2010, 2005, 2002, 2001, 1996, 1993, 1990, 1986, 1981, 1977, 1970, 1967, 1966, 1961, 1960, 1955, 1951, 1946, 1945, 1941, 1939, 1936, 1931, 1930, 1927, 1925, 1924, 1921
425 CORONA MALL	2014, 2010, 2005, 2002, 1996, 1993, 1990, 1986, 1981, 1977, 1970, 1967, 1966, 1961, 1960, 1956, 1955, 1951, 1946, 1945, 1941, 1939, 1936, 1931, 1930, 1927, 1925, 1924, 1921
425 Corona Mall	2010, 2002, 2001, 1996, 1993, 1990, 1986, 1981, 1977, 1970, 1967, 1966, 1961, 1960, 1956, 1955, 1951, 1946, 1945, 1941, 1939, 1936, 1931, 1930, 1927, 1925, 1924, 1921
425 Corona Mall	2010, 2002, 2001, 1996, 1993, 1990, 1986, 1981, 1977, 1970, 1967, 1966, 1961, 1960, 1956, 1955, 1951, 1946, 1945, 1941, 1939, 1936, 1931, 1930, 1927, 1925, 1924, 1921
425 CORONA MALL S	2014, 2010, 2005, 2001, 1996, 1993, 1990, 1986, 1981, 1977, 1970, 1967, 1966, 1961, 1960, 1956, 1955, 1951, 1946, 1945, 1941, 1939, 1936, 1931, 1930, 1927, 1925, 1924, 1921
425 S CORONA MALL	2014, 2010, 2005, 2002, 2001, 1996, 1990, 1986, 1981, 1977, 1970, 1967, 1966, 1961, 1960, 1956, 1955, 1951, 1946, 1945, 1941, 1939, 1936, 1931, 1930, 1927, 1925, 1924, 1921

FINDINGS

Address Researched	Address Not Identified in Research Source
426 S CORONA MALL	2014, 2010, 2005, 2002, 2001, 1996, 1993, 1990, 1986, 1977, 1970, 1967, 1966, 1961, 1960, 1956, 1955, 1951, 1946, 1945, 1941, 1939, 1936, 1931, 1930, 1927, 1925, 1924, 1921
427 Corona Mall	2014, 2002, 2001, 1996, 1993, 1990, 1986, 1981, 1977, 1970, 1967, 1966, 1961, 1960, 1956, 1955, 1951, 1946, 1945, 1941, 1939, 1936, 1931, 1930, 1927, 1925, 1924, 1921
427 Corona Mall	2014, 2002, 2001, 1996, 1993, 1990, 1986, 1981, 1977, 1970, 1967, 1966, 1961, 1960, 1956, 1955, 1951, 1946, 1945, 1941, 1939, 1936, 1931, 1930, 1927, 1925, 1924, 1921
427 MAIN S	2014, 2010, 2005, 2002, 2001, 1996, 1993, 1986, 1981, 1977, 1970, 1967, 1966, 1961, 1960, 1956, 1955, 1951, 1946, 1945, 1941, 1939, 1936, 1931, 1930, 1927, 1925, 1924, 1921
427 MAIN ST S	2014, 2010, 2005, 2002, 2001, 1993, 1990, 1986, 1981, 1977, 1970, 1967, 1966, 1961, 1960, 1956, 1955, 1951, 1946, 1945, 1941, 1939, 1936, 1931, 1930, 1927, 1925, 1924, 1921
427 S MAIN ST	2014, 2010, 2005, 1996, 1993, 1990, 1986, 1981, 1977, 1970, 1967, 1966, 1961, 1960, 1956, 1955, 1951, 1946, 1945, 1941, 1939, 1936, 1931, 1930, 1927, 1925, 1924, 1921
441 W 5TH ST	2014, 2010, 2005, 2002, 2001, 1996, 1990, 1986, 1981, 1977, 1970, 1967, 1966, 1961, 1960, 1956, 1955, 1951, 1946, 1945, 1941, 1939, 1936, 1931, 1930, 1927, 1925, 1924, 1921
442 CORONA MALL	2014, 2010, 2005, 2002, 1996, 1993, 1990, 1986, 1981, 1977, 1970, 1967, 1966, 1961, 1960, 1956, 1955, 1951, 1946, 1945, 1941, 1939, 1936, 1931, 1930, 1927, 1925, 1924, 1921
442 Corona Mall	2014, 2010, 2002, 2001, 1996, 1993, 1990, 1986, 1981, 1977, 1970, 1967, 1966, 1961, 1960, 1956, 1955, 1951, 1946, 1945, 1941, 1939, 1936, 1931, 1930, 1927, 1925, 1924, 1921
442 Corona Mall	2014, 2010, 2002, 2001, 1996, 1993, 1990, 1986, 1981, 1977, 1970, 1967, 1966, 1961, 1960, 1956, 1955, 1951, 1946, 1945, 1941, 1939, 1936, 1931, 1930, 1927, 1925, 1924, 1921
442 CORONA MALL S	2014, 2010, 2005, 2001, 1993, 1986, 1981, 1977, 1970, 1967, 1966, 1961, 1960, 1956, 1955, 1951, 1946, 1945, 1941, 1939, 1936, 1931, 1930, 1927, 1925, 1924, 1921
442 S CORONA MALL	2014, 2010, 2005, 2002, 2001, 1996, 1990, 1986, 1977, 1970, 1967, 1966, 1961, 1960, 1956, 1955, 1951, 1946, 1945, 1941, 1939, 1936, 1931, 1930, 1927, 1925, 1924, 1921
444 CORONA MALL	2014, 2010, 2005, 2002, 1996, 1993, 1990, 1986, 1981, 1977, 1970, 1967, 1966, 1961, 1960, 1956, 1955, 1951, 1946, 1945, 1941, 1939, 1936, 1931, 1930, 1927, 1925, 1924, 1921
444 Corona Mall	2010, 2005, 2002, 2001, 1996, 1993, 1990, 1986, 1981, 1977, 1970, 1967, 1966, 1961, 1960, 1956, 1955, 1951, 1946, 1945, 1941, 1939, 1936, 1931, 1930, 1927, 1925, 1924, 1921
444 Corona Mall	2010, 2005, 2002, 2001, 1996, 1993, 1990, 1986, 1981, 1977, 1970, 1967, 1966, 1961, 1960, 1956, 1955, 1951, 1946, 1945, 1941, 1939, 1936, 1931, 1930, 1927, 1925, 1924, 1921
444 CORONA MALL S	2014, 2010, 2005, 2002, 2001, 1996, 1993, 1986, 1981, 1977, 1970, 1967, 1966, 1961, 1960, 1956, 1955, 1951, 1946, 1945, 1941, 1939, 1936, 1931, 1930, 1927, 1925, 1924, 1921
444 S CORONA MALL	2014, 2010, 2005, 2002, 2001, 1996, 1990, 1986, 1981, 1977, 1970, 1967, 1966, 1961, 1960, 1956, 1955, 1951, 1946, 1945, 1941, 1939, 1936, 1931, 1930, 1927, 1925, 1924, 1921

FINDINGS

Address Researched	Address Not Identified in Research Source
447 MAIN S	2014, 2010, 2005, 2002, 2001, 1996, 1993, 1986, 1981, 1977, 1970, 1967, 1966, 1961, 1960, 1956, 1955, 1951, 1946, 1945, 1941, 1939, 1936, 1931, 1930, 1927, 1925, 1924, 1921
447 MAIN ST S	2014, 2010, 2005, 2002, 2001, 1993, 1990, 1986, 1981, 1977, 1970, 1967, 1966, 1961, 1960, 1956, 1955, 1951, 1946, 1945, 1941, 1939, 1936, 1931, 1930, 1927, 1925, 1924, 1921
447 S MAIN ST	2014, 2010, 2005, 1996, 1993, 1990, 1986, 1981, 1977, 1970, 1967, 1966, 1961, 1960, 1956, 1955, 1951, 1946, 1945, 1941, 1939, 1936, 1931, 1930, 1927, 1925, 1924, 1921
450 SHERIDAN ST S	2014, 2010, 2005, 2002, 1996, 1993, 1990, 1986, 1981, 1977, 1970, 1967, 1966, 1961, 1960, 1956, 1955, 1951, 1946, 1945, 1941, 1939, 1936, 1931, 1930, 1927, 1925, 1924, 1921
462 CORONA MALL	2014, 2010, 2005, 2002, 1996, 1993, 1990, 1986, 1981, 1977, 1970, 1967, 1966, 1961, 1960, 1956, 1955, 1951, 1946, 1945, 1941, 1939, 1936, 1931, 1930, 1927, 1925, 1924, 1921
462 Corona Mall	2002, 2001, 1996, 1993, 1990, 1986, 1981, 1977, 1970, 1967, 1966, 1961, 1960, 1956, 1955, 1951, 1946, 1945, 1941, 1939, 1936, 1931, 1930, 1927, 1925, 1924, 1921
462 Corona Mall	2002, 2001, 1996, 1993, 1990, 1986, 1981, 1977, 1970, 1967, 1966, 1961, 1960, 1956, 1955, 1951, 1946, 1945, 1941, 1939, 1936, 1931, 1930, 1927, 1925, 1924, 1921
462 CORONA MALL S	2014, 2010, 2005, 2001, 1996, 1993, 1986, 1981, 1977, 1970, 1967, 1966, 1961, 1960, 1956, 1955, 1951, 1946, 1945, 1941, 1939, 1936, 1931, 1930, 1927, 1925, 1924, 1921
462 S CORONA MALL	2014, 2010, 2005, 2002, 2001, 1996, 1990, 1986, 1977, 1967, 1966, 1961, 1960, 1956, 1955, 1951, 1946, 1945, 1941, 1939, 1936, 1931, 1930, 1927, 1925, 1924, 1921
464 CORONA MALL	2014, 2010, 2005, 2002, 1996, 1993, 1990, 1986, 1981, 1977, 1970, 1967, 1966, 1961, 1960, 1956, 1955, 1951, 1946, 1945, 1941, 1939, 1936, 1931, 1930, 1927, 1925, 1924, 1921
464 Corona Mall	2002, 2001, 1996, 1993, 1990, 1986, 1981, 1977, 1970, 1967, 1966, 1961, 1960, 1956, 1955, 1951, 1946, 1945, 1941, 1939, 1936, 1931, 1930, 1927, 1925, 1924, 1921
464 Corona Mall	2002, 2001, 1996, 1993, 1990, 1986, 1981, 1977, 1970, 1967, 1966, 1961, 1960, 1956, 1955, 1951, 1946, 1945, 1941, 1939, 1936, 1931, 1930, 1927, 1925, 1924, 1921
464 CORONA MALL S	2014, 2010, 2005, 2001, 1993, 1986, 1981, 1977, 1970, 1967, 1966, 1961, 1960, 1956, 1955, 1951, 1946, 1945, 1941, 1939, 1936, 1931, 1930, 1927, 1925, 1924, 1921
465 CORONA MALL S	2014, 2010, 2005, 2001, 1996, 1993, 1990, 1986, 1981, 1977, 1970, 1967, 1966, 1961, 1960, 1956, 1955, 1951, 1946, 1945, 1941, 1939, 1936, 1931, 1930, 1927, 1925, 1924, 1921
474 CORONA MALL	2014, 2010, 2005, 2002, 1996, 1993, 1990, 1986, 1981, 1977, 1970, 1967, 1966, 1961, 1960, 1956, 1955, 1951, 1946, 1945, 1941, 1939, 1936, 1931, 1930, 1927, 1925, 1924, 1921
474 Corona Mall	2002, 2001, 1996, 1993, 1990, 1986, 1981, 1977, 1970, 1967, 1966, 1961, 1960, 1956, 1955, 1951, 1946, 1945, 1941, 1939, 1936, 1931, 1930, 1927, 1925, 1924, 1921
474 Corona Mall	2002, 2001, 1996, 1993, 1990, 1986, 1981, 1977, 1970, 1967, 1966, 1961, 1960, 1956, 1955, 1951, 1946, 1945, 1941, 1939, 1936, 1931, 1930, 1927, 1925, 1924, 1921

FINDINGS

Address Researched	Address Not Identified in Research Source
474 CORONA MALL S	2014, 2010, 2005, 2001, 1996, 1993, 1990, 1986, 1981, 1977, 1970, 1967, 1966, 1961, 1960, 1956, 1955, 1951, 1946, 1945, 1941, 1939, 1936, 1931, 1930, 1927, 1925, 1924, 1921
482 Corona Mall	2010, 2005, 2002, 2001, 1996, 1993, 1990, 1986, 1981, 1977, 1970, 1967, 1966, 1961, 1960, 1956, 1955, 1951, 1946, 1945, 1941, 1939, 1936, 1931, 1930, 1927, 1925, 1924, 1921
482 Corona Mall	2010, 2005, 2002, 2001, 1996, 1993, 1990, 1986, 1981, 1977, 1970, 1967, 1966, 1961, 1960, 1956, 1955, 1951, 1946, 1945, 1941, 1939, 1936, 1931, 1930, 1927, 1925, 1924, 1921
500 MAIN ST S	2014, 2010, 2005, 2002, 2001, 1996, 1993, 1990, 1986, 1981, 1977, 1970, 1967, 1966, 1960, 1956, 1955, 1951, 1946, 1945, 1941, 1939, 1936, 1931, 1930, 1927, 1925, 1924, 1921
500 SHERIDAN ST S	2014, 2010, 2005, 2002, 1996, 1993, 1990, 1986, 1981, 1977, 1970, 1967, 1966, 1961, 1960, 1956, 1955, 1951, 1946, 1945, 1941, 1939, 1936, 1931, 1930, 1927, 1925, 1924, 1921
501 MAIN ST S	2014, 2010, 2005, 2002, 2001, 1996, 1993, 1990, 1986, 1981, 1977, 1970, 1967, 1966, 1960, 1955, 1951, 1946, 1945, 1941, 1939, 1936, 1931, 1930, 1927, 1925, 1924, 1921
501 MAIN ST S	2014, 2010, 2005, 2002, 2001, 1996, 1993, 1990, 1986, 1981, 1977, 1970, 1966, 1961, 1960, 1956, 1955, 1951, 1946, 1945, 1941, 1939, 1936, 1931, 1930, 1927, 1925, 1924, 1921
501 S SHERIDAN ST	2014, 2010, 2005, 2001, 1996, 1993, 1990, 1986, 1967, 1966, 1961, 1960, 1956, 1955, 1951, 1946, 1945, 1941, 1939, 1936, 1931, 1930, 1927, 1925, 1924, 1921
501 SHERIDAN S	2014, 2010, 2005, 2002, 2001, 1996, 1993, 1986, 1981, 1977, 1970, 1967, 1966, 1961, 1960, 1956, 1955, 1951, 1946, 1945, 1941, 1939, 1936, 1931, 1930, 1927, 1925, 1924, 1921
501 SHERIDAN ST S	2014, 2010, 2005, 2002, 1993, 1990, 1986, 1981, 1977, 1970, 1967, 1966, 1960, 1955, 1951, 1946, 1945, 1941, 1939, 1936, 1931, 1930, 1927, 1925, 1924, 1921
501 SHERIDAN ST S	2014, 2010, 2005, 2002, 2001, 1996, 1993, 1990, 1986, 1981, 1977, 1970, 1966, 1961, 1960, 1956, 1955, 1951, 1946, 1945, 1941, 1939, 1936, 1931, 1930, 1927, 1925, 1924, 1921
502 BELLE AVE	2014, 2010, 2005, 2002, 2001, 1996, 1993, 1990, 1986, 1981, 1977, 1970, 1967, 1966, 1961, 1960, 1956, 1955, 1951, 1946, 1945, 1939, 1936, 1931, 1930, 1927, 1925, 1924, 1921
502 BELLE AVE S	2014, 2010, 2005, 2002, 1996, 1993, 1990, 1986, 1981, 1977, 1970, 1967, 1966, 1960, 1955, 1951, 1946, 1945, 1941, 1939, 1936, 1931, 1930, 1927, 1925, 1924, 1921
502 BELLE AVE S	2014, 2010, 2005, 2002, 2001, 1996, 1993, 1990, 1986, 1981, 1977, 1970, 1966, 1961, 1960, 1956, 1955, 1951, 1946, 1945, 1941, 1939, 1936, 1931, 1930, 1927, 1925, 1924, 1921
502 S BELLE AVE	2014, 2010, 2005, 2002, 2001, 1996, 1990, 1986, 1981, 1970, 1967, 1966, 1961, 1960, 1956, 1955, 1951, 1946, 1945, 1941, 1939, 1936, 1931, 1930, 1927, 1925, 1924, 1921
502 S SHERIDAN ST	2014, 2010, 2005, 2001, 1996, 1990, 1986, 1967, 1966, 1961, 1960, 1956, 1955, 1951, 1946, 1945, 1941, 1939, 1936, 1931, 1930, 1927, 1925, 1924, 1921
502 S Sheridan St	2014, 2002, 2001, 1996, 1993, 1990, 1986, 1981, 1977, 1970, 1967, 1966, 1961, 1960, 1956, 1955, 1951, 1946, 1945, 1941, 1939, 1936, 1931, 1930, 1927, 1925, 1924, 1921
502 S Sheridan St	2014, 2002, 2001, 1996, 1993, 1990, 1986, 1981, 1977, 1970, 1967, 1966, 1961, 1960, 1956, 1955, 1951, 1946, 1945, 1941, 1939, 1936, 1931, 1930, 1927, 1925, 1924, 1921

FINDINGS

Address Researched	Address Not Identified in Research Source
502 SHERIDAN S	2014, 2010, 2005, 2002, 2001, 1996, 1993, 1986, 1981, 1977, 1970, 1967, 1966, 1961, 1960, 1956, 1955, 1951, 1946, 1945, 1941, 1939, 1936, 1931, 1930, 1927, 1925, 1924, 1921
502 SHERIDAN ST S	2014, 2010, 2005, 2002, 1993, 1990, 1986, 1981, 1977, 1970, 1967, 1966, 1961, 1960, 1955, 1951, 1946, 1945, 1941, 1939, 1936, 1931, 1930, 1927, 1925, 1924, 1921
502 SHERIDAN ST S	2014, 2010, 2005, 2002, 2001, 1996, 1993, 1990, 1986, 1981, 1977, 1970, 1966, 1961, 1960, 1956, 1955, 1951, 1946, 1945, 1941, 1939, 1936, 1931, 1930, 1927, 1925, 1924, 1921
505 MAIN ST S	2014, 2010, 2005, 2002, 2001, 1996, 1993, 1990, 1986, 1981, 1977, 1970, 1967, 1966, 1960, 1955, 1951, 1946, 1945, 1941, 1939, 1936, 1931, 1930, 1927, 1925, 1924, 1921
505 S MAIN ST	2014, 2010, 2005, 2002, 1996, 1993, 1990, 1986, 1981, 1977, 1970, 1967, 1966, 1961, 1960, 1956, 1955, 1951, 1946, 1945, 1941, 1939, 1936, 1931, 1930, 1927, 1925, 1924, 1921
505 S Main St	2014, 2005, 2002, 2001, 1996, 1993, 1990, 1986, 1981, 1977, 1970, 1967, 1966, 1961, 1960, 1956, 1955, 1951, 1946, 1945, 1941, 1939, 1936, 1931, 1930, 1927, 1925, 1924, 1921
505 S Main St	2014, 2005, 2002, 2001, 1996, 1993, 1990, 1986, 1981, 1977, 1970, 1967, 1966, 1961, 1960, 1956, 1955, 1951, 1946, 1945, 1941, 1939, 1936, 1931, 1930, 1927, 1925, 1924, 1921
506 BELLE AVE	2014, 2010, 2005, 2002, 2001, 1996, 1993, 1990, 1986, 1981, 1977, 1970, 1967, 1966, 1961, 1960, 1956, 1955, 1951, 1946, 1945, 1939, 1936, 1931, 1930, 1927, 1925, 1924, 1921
506 BELLE AVE S	2014, 2010, 2005, 2002, 2001, 1996, 1993, 1990, 1986, 1981, 1977, 1970, 1967, 1966, 1960, 1955, 1951, 1946, 1945, 1941, 1939, 1936, 1931, 1930, 1927, 1925, 1924, 1921
506 S SHERIDAN ST	2014, 2010, 2005, 2002, 2001, 1996, 1993, 1990, 1986, 1977, 1970, 1967, 1966, 1961, 1960, 1956, 1955, 1951, 1946, 1945, 1941, 1939, 1936, 1931, 1930, 1927, 1925, 1924, 1921
506 SHERIDAN ST S	2014, 2010, 2005, 2002, 1996, 1993, 1990, 1986, 1981, 1977, 1970, 1967, 1966, 1960, 1955, 1951, 1946, 1945, 1941, 1939, 1936, 1931, 1930, 1927, 1925, 1924, 1921
506 SHERIDAN ST S	2014, 2010, 2005, 2002, 2001, 1996, 1993, 1990, 1986, 1981, 1977, 1970, 1966, 1961, 1960, 1956, 1955, 1951, 1946, 1945, 1941, 1939, 1936, 1931, 1930, 1927, 1925, 1924, 1921
507 MAIN ST S	2014, 2010, 2005, 2002, 2001, 1996, 1993, 1990, 1986, 1981, 1977, 1970, 1966, 1961, 1960, 1956, 1955, 1951, 1946, 1945, 1941, 1939, 1936, 1931, 1930, 1927, 1925, 1924, 1921
507 MAIN ST S	2014, 2010, 2005, 2002, 2001, 1996, 1993, 1990, 1986, 1981, 1977, 1970, 1967, 1966, 1960, 1955, 1951, 1946, 1945, 1941, 1939, 1936, 1931, 1930, 1927, 1925, 1924, 1921
507 S SHERIDAN ST	2014, 2010, 2005, 2002, 2001, 1996, 1990, 1986, 1967, 1966, 1961, 1960, 1956, 1955, 1951, 1946, 1945, 1941, 1939, 1936, 1931, 1930, 1927, 1925, 1924, 1921
507 SHERIDAN S	2014, 2010, 2005, 2002, 2001, 1996, 1993, 1986, 1981, 1977, 1970, 1967, 1966, 1961, 1960, 1956, 1955, 1951, 1946, 1945, 1941, 1939, 1936, 1931, 1930, 1927, 1925, 1924, 1921
507 SHERIDAN ST S	2014, 2010, 2005, 2002, 1996, 1993, 1990, 1986, 1981, 1977, 1970, 1967, 1966, 1960, 1955, 1951, 1946, 1945, 1941, 1939, 1936, 1931, 1930, 1927, 1925, 1924, 1921

FINDINGS

Address Researched	Address Not Identified in Research Source
507 SHERIDAN ST S	2014, 2010, 2005, 2002, 2001, 1996, 1993, 1990, 1986, 1981, 1977, 1970, 1966, 1961, 1960, 1956, 1955, 1951, 1946, 1945, 1941, 1939, 1936, 1931, 1930, 1927, 1925, 1924, 1921
508 BELLE AVE S	2014, 2010, 2005, 2002, 2001, 1996, 1993, 1990, 1986, 1981, 1977, 1970, 1966, 1961, 1960, 1956, 1955, 1951, 1946, 1945, 1941, 1939, 1936, 1931, 1930, 1927, 1925, 1924, 1921
508 BELLE AVE S	2014, 2010, 2005, 2002, 1993, 1986, 1981, 1977, 1970, 1967, 1966, 1960, 1955, 1951, 1946, 1945, 1941, 1939, 1936, 1931, 1930, 1927, 1925, 1924, 1921
508 MAIN ST S	2014, 2010, 2005, 2002, 2001, 1996, 1993, 1990, 1986, 1981, 1977, 1970, 1967, 1966, 1960, 1955, 1951, 1946, 1945, 1941, 1939, 1936, 1931, 1930, 1927, 1925, 1924, 1921
508 MAIN ST S	2014, 2010, 2005, 2002, 2001, 1996, 1993, 1990, 1986, 1981, 1977, 1970, 1966, 1961, 1960, 1956, 1955, 1951, 1946, 1945, 1941, 1939, 1936, 1931, 1930, 1927, 1925, 1924, 1921
508 S BELLE AVE	2014, 2010, 2005, 2001, 1996, 1993, 1990, 1986, 1981, 1977, 1970, 1967, 1966, 1961, 1960, 1956, 1955, 1951, 1946, 1945, 1941, 1939, 1936, 1931, 1930, 1927, 1925, 1924, 1921
509 1/2 MAIN ST S	2014, 2010, 2005, 2002, 2001, 1996, 1993, 1990, 1986, 1981, 1977, 1970, 1966, 1961, 1960, 1956, 1955, 1951, 1946, 1945, 1941, 1939, 1936, 1931, 1930, 1927, 1925, 1924, 1921
509 MAIN ST S	2014, 2010, 2005, 2002, 2001, 1996, 1993, 1990, 1986, 1981, 1977, 1970, 1966, 1961, 1960, 1956, 1955, 1951, 1946, 1945, 1941, 1939, 1936, 1931, 1930, 1927, 1925, 1924, 1921
509 MAIN ST S	2014, 2010, 2005, 2002, 2001, 1996, 1993, 1990, 1986, 1981, 1977, 1970, 1967, 1966, 1960, 1955, 1951, 1946, 1945, 1941, 1939, 1936, 1931, 1930, 1927, 1925, 1924, 1921
509 S SHERIDAN ST	2014, 2010, 2005, 2002, 2001, 1996, 1993, 1990, 1986, 1981, 1977, 1967, 1966, 1961, 1960, 1956, 1955, 1951, 1946, 1945, 1941, 1939, 1936, 1931, 1930, 1927, 1925, 1924, 1921
509 SHERİDAN ST S	2014, 2010, 2005, 2002, 1996, 1993, 1990, 1986, 1981, 1977, 1970, 1967, 1966, 1960, 1955, 1951, 1946, 1945, 1941, 1939, 1936, 1931, 1930, 1927, 1925, 1924, 1921
509 SHERİDAN ST S	2014, 2010, 2005, 2002, 2001, 1996, 1993, 1990, 1986, 1981, 1977, 1970, 1966, 1961, 1960, 1956, 1955, 1951, 1946, 1945, 1941, 1939, 1936, 1931, 1930, 1927, 1925, 1924, 1921
510 MAIN ST S	2014, 2010, 2005, 2002, 2001, 1996, 1993, 1990, 1986, 1981, 1977, 1970, 1966, 1961, 1960, 1956, 1955, 1951, 1946, 1945, 1941, 1939, 1936, 1931, 1930, 1927, 1925, 1924, 1921
510 MAIN ST S	2014, 2010, 2005, 2002, 2001, 1996, 1993, 1990, 1986, 1981, 1977, 1970, 1967, 1966, 1960, 1955, 1951, 1946, 1945, 1941, 1939, 1936, 1931, 1930, 1927, 1925, 1924, 1921
510 SHERIDAN ST S	2014, 2010, 2005, 2002, 2001, 1993, 1990, 1986, 1981, 1977, 1970, 1967, 1966, 1961, 1960, 1956, 1955, 1951, 1946, 1945, 1941, 1939, 1936, 1931, 1930, 1927, 1925, 1924, 1921
511 MAIN ST S	2014, 2010, 2005, 2002, 2001, 1996, 1993, 1990, 1986, 1981, 1977, 1970, 1967, 1966, 1960, 1955, 1951, 1946, 1945, 1941, 1939, 1936, 1931, 1930, 1927, 1925, 1924, 1921
511 MAIN ST S	2014, 2010, 2005, 2002, 2001, 1996, 1993, 1990, 1986, 1981, 1977, 1970, 1966, 1961, 1960, 1956, 1955, 1951, 1946, 1945, 1941, 1939, 1936, 1931, 1930, 1927, 1925, 1924, 1921

FINDINGS

Address Researched	Address Not Identified in Research Source
512 BELLE AVE	2014, 2010, 2005, 2002, 2001, 1996, 1993, 1990, 1986, 1981, 1977, 1970, 1967, 1966, 1961, 1960, 1956, 1955, 1951, 1946, 1945, 1939, 1936, 1931, 1930, 1927, 1925, 1924, 1921
512 BELLE AVE S	2014, 2010, 2005, 2002, 1993, 1986, 1981, 1977, 1970, 1967, 1966, 1960, 1955, 1951, 1946, 1945, 1941, 1939, 1936, 1931, 1930, 1927, 1925, 1924, 1921
512 BELLE AVE S	2014, 2010, 2005, 2002, 2001, 1996, 1993, 1990, 1986, 1981, 1977, 1970, 1966, 1961, 1960, 1956, 1955, 1951, 1946, 1945, 1941, 1939, 1936, 1931, 1930, 1927, 1925, 1924, 1921
512 MAIN ST S	2014, 2010, 2005, 2002, 2001, 1996, 1993, 1990, 1986, 1981, 1977, 1970, 1966, 1961, 1960, 1956, 1955, 1951, 1946, 1945, 1941, 1939, 1936, 1931, 1930, 1927, 1925, 1924, 1921
512 MAIN ST S	2014, 2010, 2005, 2002, 2001, 1996, 1993, 1990, 1986, 1981, 1977, 1970, 1967, 1966, 1960, 1955, 1951, 1946, 1945, 1941, 1939, 1936, 1931, 1930, 1927, 1925, 1924, 1921
512 S BELLE AVE	2014, 2010, 2005, 2002, 2001, 1996, 1990, 1986, 1970, 1967, 1966, 1961, 1960, 1956, 1955, 1951, 1946, 1945, 1941, 1939, 1936, 1931, 1930, 1927, 1925, 1924, 1921
512 S Belle Ave	2014, 2002, 2001, 1996, 1993, 1990, 1986, 1981, 1977, 1970, 1967, 1966, 1961, 1960, 1956, 1955, 1951, 1946, 1945, 1941, 1939, 1936, 1931, 1930, 1927, 1925, 1924, 1921
512 S Belle Ave	2014, 2002, 2001, 1996, 1993, 1990, 1986, 1981, 1977, 1970, 1967, 1966, 1961, 1960, 1956, 1955, 1951, 1946, 1945, 1941, 1939, 1936, 1931, 1930, 1927, 1925, 1924, 1921
514 MAIN ST S	2014, 2010, 2005, 2002, 2001, 1996, 1993, 1990, 1986, 1981, 1977, 1970, 1967, 1966, 1960, 1955, 1951, 1946, 1945, 1941, 1939, 1936, 1931, 1930, 1927, 1925, 1924, 1921
514 MAIN ST S	2014, 2010, 2005, 2002, 2001, 1996, 1993, 1990, 1986, 1981, 1977, 1970, 1966, 1961, 1960, 1956, 1955, 1951, 1946, 1945, 1941, 1939, 1936, 1931, 1930, 1927, 1925, 1924, 1921
515 MAIN ST S	2014, 2010, 2005, 2002, 2001, 1996, 1993, 1990, 1986, 1981, 1977, 1970, 1967, 1966, 1960, 1955, 1951, 1946, 1945, 1941, 1939, 1936, 1931, 1930, 1927, 1925, 1924, 1921
517 MAIN ST S	2014, 2010, 2005, 2002, 2001, 1996, 1993, 1990, 1986, 1981, 1977, 1970, 1967, 1966, 1960, 1955, 1951, 1946, 1945, 1941, 1939, 1936, 1931, 1930, 1927, 1925, 1924, 1921
517 MAIN ST S	2014, 2010, 2005, 2002, 2001, 1996, 1993, 1990, 1986, 1981, 1977, 1970, 1966, 1961, 1960, 1956, 1955, 1951, 1946, 1945, 1941, 1939, 1936, 1931, 1930, 1927, 1925, 1924, 1921
517 S SHERIDAN ST	2014, 2010, 2005, 2001, 1996, 1993, 1990, 1986, 1970, 1967, 1966, 1961, 1960, 1956, 1955, 1951, 1946, 1945, 1941, 1939, 1936, 1931, 1930, 1927, 1925, 1924, 1921
517 SHERIDAN S	2014, 2010, 2005, 2002, 2001, 1996, 1993, 1986, 1981, 1977, 1970, 1967, 1966, 1961, 1960, 1956, 1955, 1951, 1946, 1945, 1941, 1939, 1936, 1931, 1930, 1927, 1925, 1924, 1921
517 SHERIDAN ST S	2014, 2010, 2005, 2002, 1996, 1993, 1990, 1986, 1981, 1977, 1970, 1967, 1966, 1960, 1955, 1951, 1946, 1945, 1941, 1939, 1936, 1931, 1930, 1927, 1925, 1924, 1921
517 SHERIDAN ST S	2014, 2010, 2005, 2002, 2001, 1996, 1993, 1990, 1986, 1981, 1977, 1970, 1966, 1961, 1960, 1956, 1955, 1951, 1946, 1945, 1941, 1939, 1936, 1931, 1930, 1927, 1925, 1924, 1921

FINDINGS

Address Researched	Address Not Identified in Research Source
518 MAIN S	2014, 2010, 2005, 2002, 2001, 1996, 1993, 1986, 1981, 1977, 1970, 1967, 1966, 1961, 1960, 1956, 1955, 1951, 1946, 1945, 1941, 1939, 1936, 1931, 1930, 1927, 1925, 1924, 1921
518 MAIN ST S	2014, 2010, 2005, 2002, 2001, 1993, 1990, 1986, 1981, 1977, 1970, 1967, 1966, 1960, 1955, 1951, 1946, 1945, 1941, 1939, 1936, 1931, 1930, 1927, 1925, 1924, 1921
518 MAIN ST S	2014, 2010, 2005, 2002, 2001, 1996, 1993, 1990, 1986, 1981, 1977, 1970, 1966, 1961, 1960, 1956, 1955, 1951, 1946, 1945, 1941, 1939, 1936, 1931, 1930, 1927, 1925, 1924, 1921
518 S MAIN ST	2014, 2010, 2005, 1996, 1990, 1986, 1981, 1977, 1970, 1967, 1966, 1961, 1960, 1956, 1955, 1951, 1946, 1945, 1941, 1939, 1936, 1931, 1930, 1927, 1925, 1924, 1921
519 BELLE AVE S	2014, 2010, 2005, 2002, 1996, 1993, 1990, 1986, 1981, 1977, 1970, 1967, 1966, 1961, 1960, 1956, 1955, 1951, 1946, 1945, 1941, 1939, 1936, 1931, 1930, 1927, 1925, 1924, 1921
519 MAIN ST S	2014, 2010, 2005, 2002, 2001, 1996, 1993, 1990, 1986, 1981, 1977, 1970, 1967, 1966, 1960, 1955, 1951, 1946, 1945, 1941, 1939, 1936, 1931, 1930, 1927, 1925, 1924, 1921
519 MAIN ST S	2014, 2010, 2005, 2002, 2001, 1996, 1993, 1990, 1986, 1981, 1977, 1970, 1966, 1961, 1960, 1956, 1955, 1951, 1946, 1945, 1941, 1939, 1936, 1931, 1930, 1927, 1925, 1924, 1921
520 MAIN ST S	2014, 2010, 2005, 2002, 2001, 1996, 1993, 1990, 1986, 1981, 1977, 1970, 1966, 1961, 1960, 1956, 1955, 1951, 1946, 1945, 1941, 1939, 1936, 1931, 1930, 1927, 1925, 1924, 1921
520 MAIN ST S	2014, 2010, 2005, 2002, 2001, 1996, 1993, 1990, 1986, 1981, 1977, 1970, 1967, 1966, 1960, 1955, 1951, 1946, 1945, 1941, 1939, 1936, 1931, 1930, 1927, 1925, 1924, 1921
521 MAIN ST S	2014, 2010, 2005, 2002, 2001, 1996, 1993, 1990, 1986, 1981, 1977, 1970, 1967, 1966, 1960, 1955, 1951, 1946, 1945, 1941, 1939, 1936, 1931, 1930, 1927, 1925, 1924, 1921
521 MAIN ST S	2014, 2010, 2005, 2002, 2001, 1996, 1993, 1990, 1986, 1981, 1977, 1970, 1966, 1961, 1960, 1956, 1955, 1951, 1946, 1945, 1941, 1939, 1936, 1931, 1930, 1927, 1925, 1924, 1921
522 MAIN ST S	2014, 2010, 2005, 2002, 2001, 1996, 1993, 1990, 1986, 1981, 1977, 1970, 1967, 1966, 1960, 1955, 1951, 1946, 1945, 1941, 1939, 1936, 1931, 1930, 1927, 1925, 1924, 1921
522 S MAIN ST	2014, 2010, 2005, 2002, 2001, 1996, 1993, 1990, 1986, 1981, 1977, 1967, 1966, 1961, 1960, 1956, 1955, 1951, 1946, 1945, 1941, 1939, 1936, 1931, 1930, 1927, 1925, 1924, 1921
523 MAIN ST S	2014, 2010, 2005, 2002, 2001, 1996, 1993, 1990, 1986, 1981, 1977, 1970, 1967, 1966, 1960, 1955, 1951, 1946, 1945, 1941, 1939, 1936, 1931, 1930, 1927, 1925, 1924, 1921
523 MAIN ST S	2014, 2010, 2005, 2002, 2001, 1996, 1993, 1990, 1986, 1981, 1977, 1970, 1966, 1961, 1960, 1956, 1955, 1951, 1946, 1945, 1941, 1939, 1936, 1931, 1930, 1927, 1925, 1924, 1921
524 MAIN ST S	2014, 2010, 2005, 2002, 2001, 1996, 1993, 1990, 1986, 1981, 1977, 1970, 1966, 1961, 1960, 1956, 1955, 1951, 1946, 1945, 1941, 1939, 1936, 1931, 1930, 1927, 1925, 1924, 1921
524 MAIN ST S	2014, 2010, 2005, 2002, 2001, 1996, 1993, 1990, 1986, 1981, 1977, 1970, 1967, 1966, 1960, 1955, 1951, 1946, 1945, 1941, 1939, 1936, 1931, 1930, 1927, 1925, 1924, 1921

FINDINGS

Address Researched	Address Not Identified in Research Source
525 MAIN ST S	2014, 2010, 2005, 2002, 2001, 1996, 1993, 1990, 1986, 1981, 1977, 1970, 1967, 1966, 1960, 1955, 1951, 1946, 1945, 1941, 1939, 1936, 1931, 1930, 1927, 1925, 1924, 1921
526 MAIN ST S	2014, 2010, 2005, 2002, 2001, 1996, 1993, 1990, 1986, 1981, 1977, 1970, 1967, 1966, 1960, 1955, 1951, 1946, 1945, 1941, 1939, 1936, 1931, 1930, 1927, 1925, 1924, 1921
526 MAIN ST S	2014, 2010, 2005, 2002, 2001, 1996, 1993, 1990, 1986, 1981, 1977, 1970, 1966, 1961, 1960, 1956, 1955, 1951, 1946, 1945, 1941, 1939, 1936, 1931, 1930, 1927, 1925, 1924, 1921

TARGET PROPERTY: ADDRESS NOT IDENTIFIED IN RESEARCH SOURCE

The following Target Property addresses were researched for this report, and the addresses were not identified in the research source.

Address Researched	Address Not Identified in Research Source
401 South Belle Avenue	1986, 1966, 1960, 1955, 1951, 1946, 1945, 1939, 1936, 1931, 1930, 1927, 1925, 1924, 1921

APPENDIX C.4
HISTORICAL FIRE INSURANCE MAPS

S. Belle Ave & S. Main St, & W 5th St, Corona, CA

401 South Belle Avenue

Corona, CA 92882

Inquiry Number: 5645668.3

May 08, 2019

Certified Sanborn® Map Report

6 Armstrong Road, 4th floor
Shelton, CT 06484
Toll Free: 800.352.0050
www.edrnet.com

Certified Sanborn® Map Report

05/08/19

Site Name:

S. Belle Ave & S. Main St, & W
401 South Belle Avenue
Corona, CA 92882
EDR Inquiry # 5645668.3

Client Name:

Ramboll
10333 Richmond Ave
Houston, TX 77042
Contact: Reese Davis

The Sanborn Library has been searched by EDR and maps covering the target property location as provided by Ramboll were identified for the years listed below. The Sanborn Library is the largest, most complete collection of fire insurance maps. The collection includes maps from Sanborn, Bromley, Perris & Browne, Hopkins, Barlow, and others. Only Environmental Data Resources Inc. (EDR) is authorized to grant rights for commercial reproduction of maps by the Sanborn Library LLC, the copyright holder for the collection. Results can be authenticated by visiting www.edrnet.com/sanborn.

The Sanborn Library is continually enhanced with newly identified map archives. This report accesses all maps in the collection as of the day this report was generated.

Certified Sanborn Results:

Certification # 9B69-4251-8904

PO # NA

Project Corona, CA Phase I

Maps Provided:

1960
1942
1928
1911
1907
1900
1895
1891

Sanborn® Library search results

Certification #: 9B69-4251-8904

The Sanborn Library includes more than 1.2 million fire insurance maps from Sanborn, Bromley, Perris & Browne, Hopkins, Barlow and others which track historical property usage in approximately 12,000 American cities and towns. Collections searched:

- ☑ Library of Congress
- ☑ University Publications of America
- ☑ EDR Private Collection

The Sanborn Library LLC Since 1866™

Limited Permission To Make Copies

Ramboll (the client) is permitted to make up to FIVE photocopies of this Sanborn Map transmittal and each fire insurance map accompanying this report solely for the limited use of its customer. No one other than the client is authorized to make copies. Upon request made directly to an EDR Account Executive, the client may be permitted to make a limited number of additional photocopies. This permission is conditioned upon compliance by the client, its customer and their agents with EDR's copyright policy; a copy of which is available upon request.

Disclaimer - Copyright and Trademark Notice

This Report contains certain information obtained from a variety of public and other sources reasonably available to Environmental Data Resources, Inc. It cannot be concluded from this Report that coverage information for the target and surrounding properties does not exist from other sources. NO WARRANTY EXPRESSED OR IMPLIED, IS MADE WHATSOEVER IN CONNECTION WITH THIS REPORT. ENVIRONMENTAL DATA RESOURCES, INC. SPECIFICALLY DISCLAIMS THE MAKING OF ANY SUCH WARRANTIES, INCLUDING WITHOUT LIMITATION, MERCHANTABILITY OR FITNESS FOR A PARTICULAR USE OR PURPOSE. ALL RISK IS ASSUMED BY THE USER. IN NO EVENT SHALL ENVIRONMENTAL DATA RESOURCES, INC. BE LIABLE TO ANYONE, WHETHER ARISING OUT OF ERRORS OR OMISSIONS, NEGLIGENCE, ACCIDENT OR ANY OTHER CAUSE, FOR ANY LOSS OF DAMAGE, INCLUDING, WITHOUT LIMITATION, SPECIAL, INCIDENTAL, CONSEQUENTIAL, OR EXEMPLARY DAMAGES. ANY LIABILITY ON THE PART OF ENVIRONMENTAL DATA RESOURCES, INC. IS STRICTLY LIMITED TO A REFUND OF THE AMOUNT PAID FOR THIS REPORT. Purchaser accepts this Report "AS IS". Any analyses, estimates, ratings, environmental risk levels or risk codes provided in this Report are provided for illustrative purposes only, and are not intended to provide, nor should they be interpreted as providing any facts regarding, or prediction or forecast of, any environmental risk for any property. Only a Phase I Environmental Site Assessment performed by an environmental professional can provide information regarding the environmental risk for any property. Additionally, the information provided in this Report is not to be construed as legal advice.

Copyright 2019 by Environmental Data Resources, Inc. All rights reserved. Reproduction in any media or format, in whole or in part, of any report or map of Environmental Data Resources, Inc., or its affiliates, is prohibited without prior written permission.

EDR and its logos (including Sanborn and Sanborn Map) are trademarks of Environmental Data Resources, Inc. or its affiliates. All other trademarks used herein are the property of their respective owners.

Sanborn Sheet Key

This Certified Sanborn Map Report is based upon the following Sanborn Fire Insurance map sheets.

1960 Source Sheets



Volume 1, Sheet 7
1960



Volume 1, Sheet 12
1960



Volume 1, Sheet 13
1960

1942 Source Sheets



Volume 1, Sheet 7
1942



Volume 1, Sheet 12
1942



Volume 1, Sheet 13
1942

1928 Source Sheets



Volume 1, Sheet 7
1928



Volume 1, Sheet 12
1928



Volume 1, Sheet 13
1928

1911 Source Sheets



Volume 1, Sheet 4
1911



Volume 1, Sheet 5
1911



Volume 1, Sheet 7
1911

Sanborn Sheet Key

This Certified Sanborn Map Report is based upon the following Sanborn Fire Insurance map sheets.

1907 Source Sheets



Volume 1, Sheet 4
1907



Volume 1, Sheet 6
1907

1900 Source Sheets



Volume 1, Sheet 2
1900



Volume 1, Sheet 3
1900



Volume 1, Sheet 4
1900

1895 Source Sheets



Volume 1, Sheet 2
1895

1891 Source Sheets



Volume 1, Sheet xxxx
1891

Certified Sanborn® Map

1960

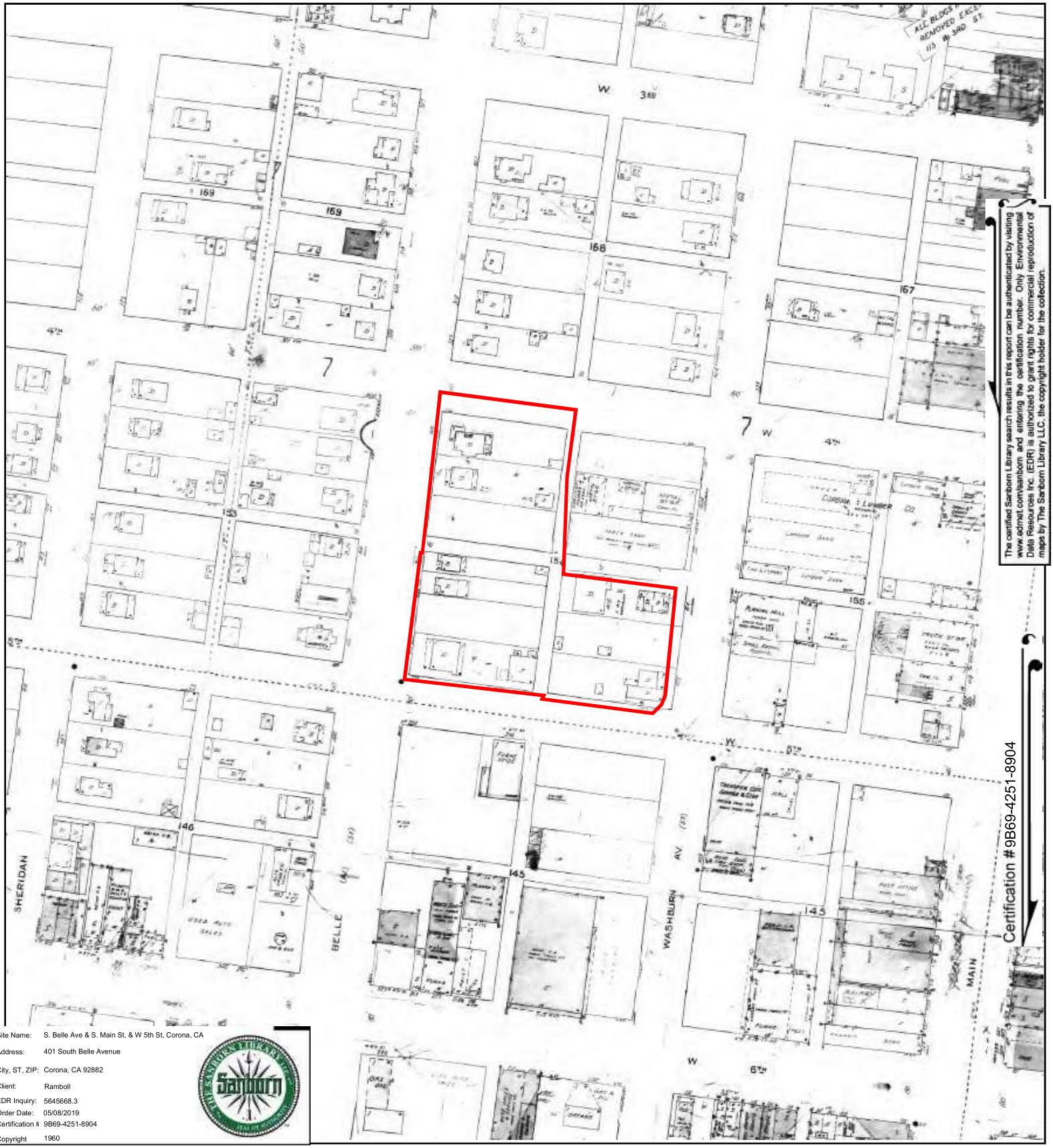

The certified Sanborn Library search results in this report can be authenticated by visiting www.edrnet.com/sanborn and entering the certification number. Only Environmental Data Resources Inc. (EDR) is authorized to grant rights for commercial reproduction of maps by The Sanborn Library LLC, the copyright holder for the collection.

Site Name:	S. Belle Ave & S. Main St, & W 5th St, Corona, CA
Address:	401 South Belle Avenue
City, ST, ZIP:	Corona, CA 92882
Client:	Ramboll
EDR Inquiry:	5645668.3
Order Date:	05/08/2019
Certification #	9B69-4251-8904
Copyright	1960

This Certified Sanborn Map combines the following sheets.
Outlined areas indicate map sheets within the collection.



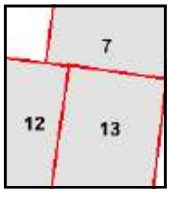

Volume 1, Sheet 13
Volume 1, Sheet 12
Volume 1, Sheet 7

0 Feet 150 300 600

N

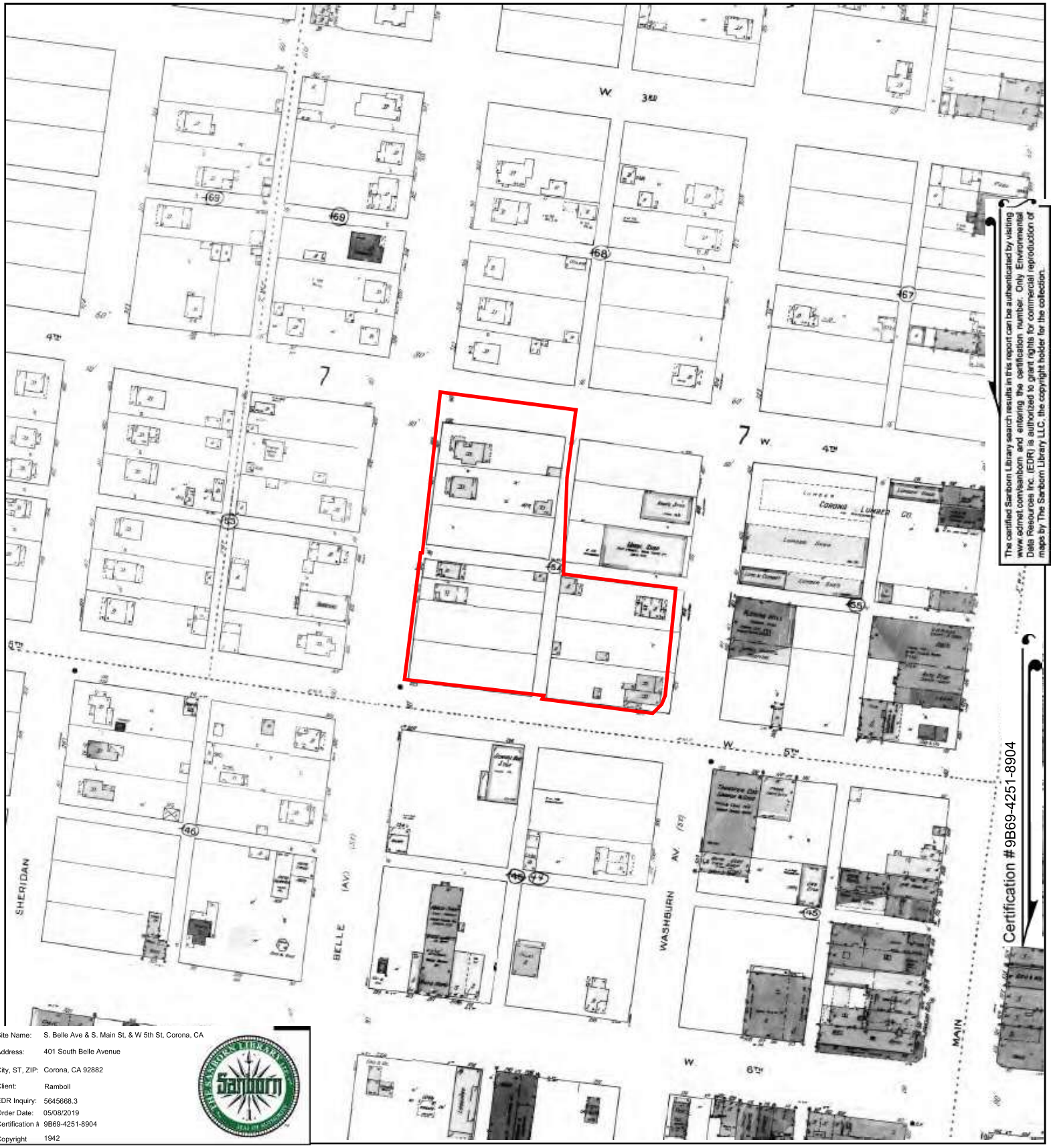

The certified Sanborn Library search results in this report can be authenticated by visiting www.edrnet.com/sanborn and entering the certification number. Only Environmental Data Resources Inc. (EDR) is authorized to grant rights for commercial reproduction of maps by The Sanborn Library LLC, the copyright holder for the collection.

Site Name: S. Belle Ave & S. Main St, & W 5th St, Corona, CA
Address: 401 South Belle Avenue
City, ST, ZIP: Corona, CA 92882
Client: Ramboll
EDR Inquiry: 5645668.3
Order Date: 05/08/2019
Certification #: 9B69-4251-8904
Copyright: 1942

This Certified Sanborn Map combines the following sheets.
Outlined areas indicate map sheets within the collection.

0 Feet 150 300 600



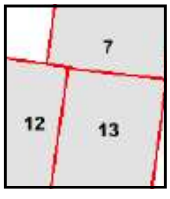

Volume 1, Sheet 13
Volume 1, Sheet 12
Volume 1, Sheet 7

N



The certified Sanborn Library search results in this report can be authenticated by visiting www.edrnet.com/sanborn and entering the certification number. Only Environmental Data Resources Inc. (EDR) is authorized to grant rights for commercial reproduction of maps by The Sanborn Library LLC, the copyright holder for the collection.

Certification # 9B69-4251-8904

Site Name: S. Belle Ave & S. Main St, & W 5th St, Corona, CA
Address: 401 South Belle Avenue
City, ST, ZIP: Corona, CA 92882
Client: Ramboll
EDR Inquiry: 5645668.3
Order Date: 05/08/2019
Certification #: 9B69-4251-8904
Copyright: 1928

This Certified Sanborn Map combines the following sheets.
Outlined areas indicate map sheets within the collection.

0 Feet 150 300 600



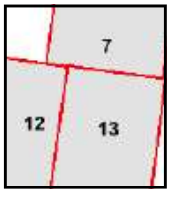

Volume 1, Sheet 13
Volume 1, Sheet 12
Volume 1, Sheet 7

N

Certified Sanborn® Map

1911

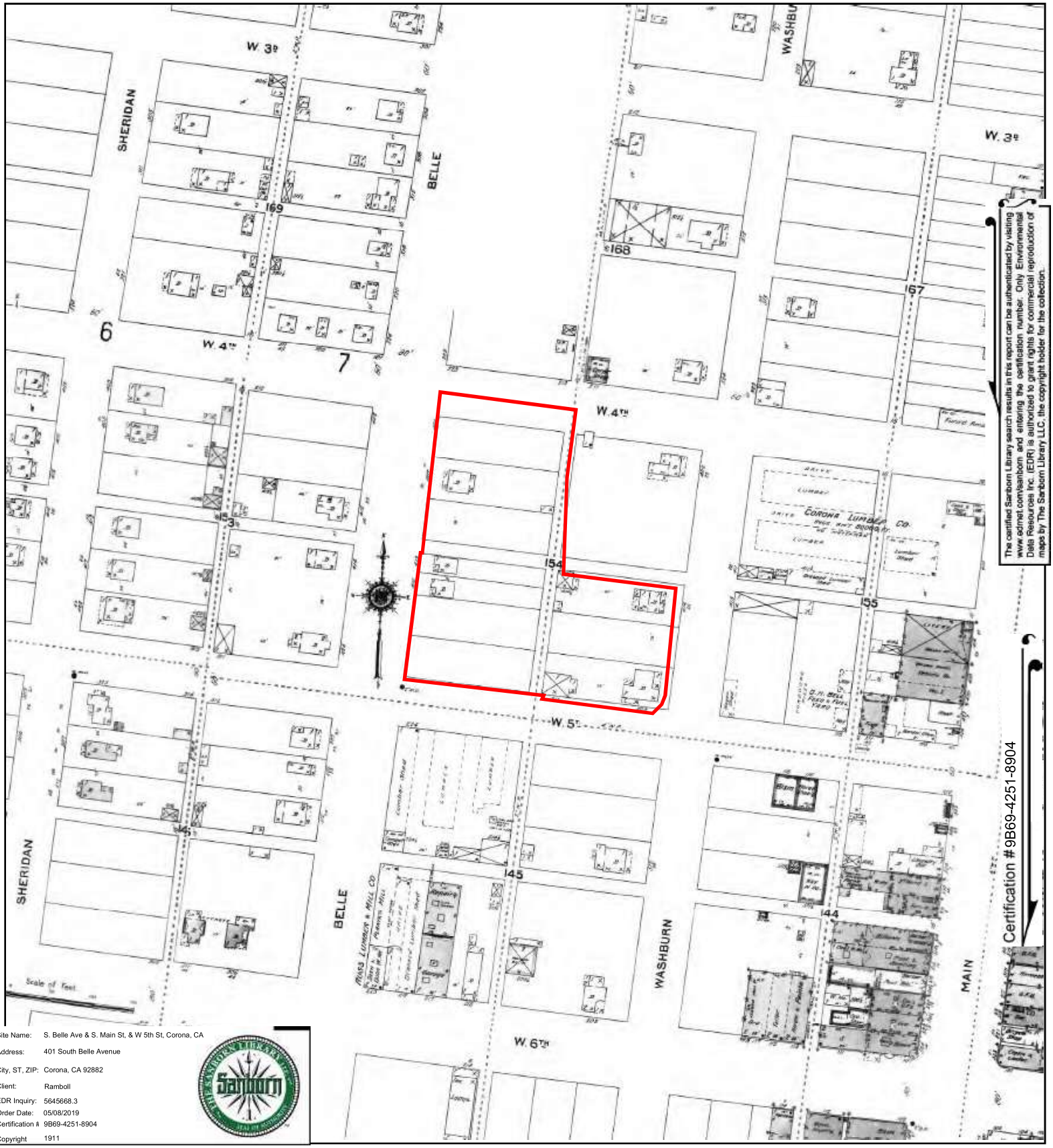

Certification #9B69-4251-8904

The certified Sanborn Library search results in this report can be authenticated by visiting www.edrnet.com/sanborn and entering the certification number. Only Environmental Data Resources Inc. (EDR) is authorized to grant rights for commercial reproduction of maps by The Sanborn Library LLC, the copyright holder for the collection.

Site Name: S. Belle Ave & S. Main St, & W 5th St, Corona, CA
Address: 401 South Belle Avenue
City, ST, ZIP: Corona, CA 92882
Client: Ramboll
EDR Inquiry: 5645668.3
Order Date: 05/08/2019
Certification #: 9B69-4251-8904
Copyright: 1911

This Certified Sanborn Map combines the following sheets.
Outlined areas indicate map sheets within the collection.

0 Feet 150 300 600



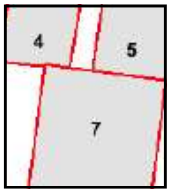

Volume 1, Sheet 7
Volume 1, Sheet 5
Volume 1, Sheet 4

N

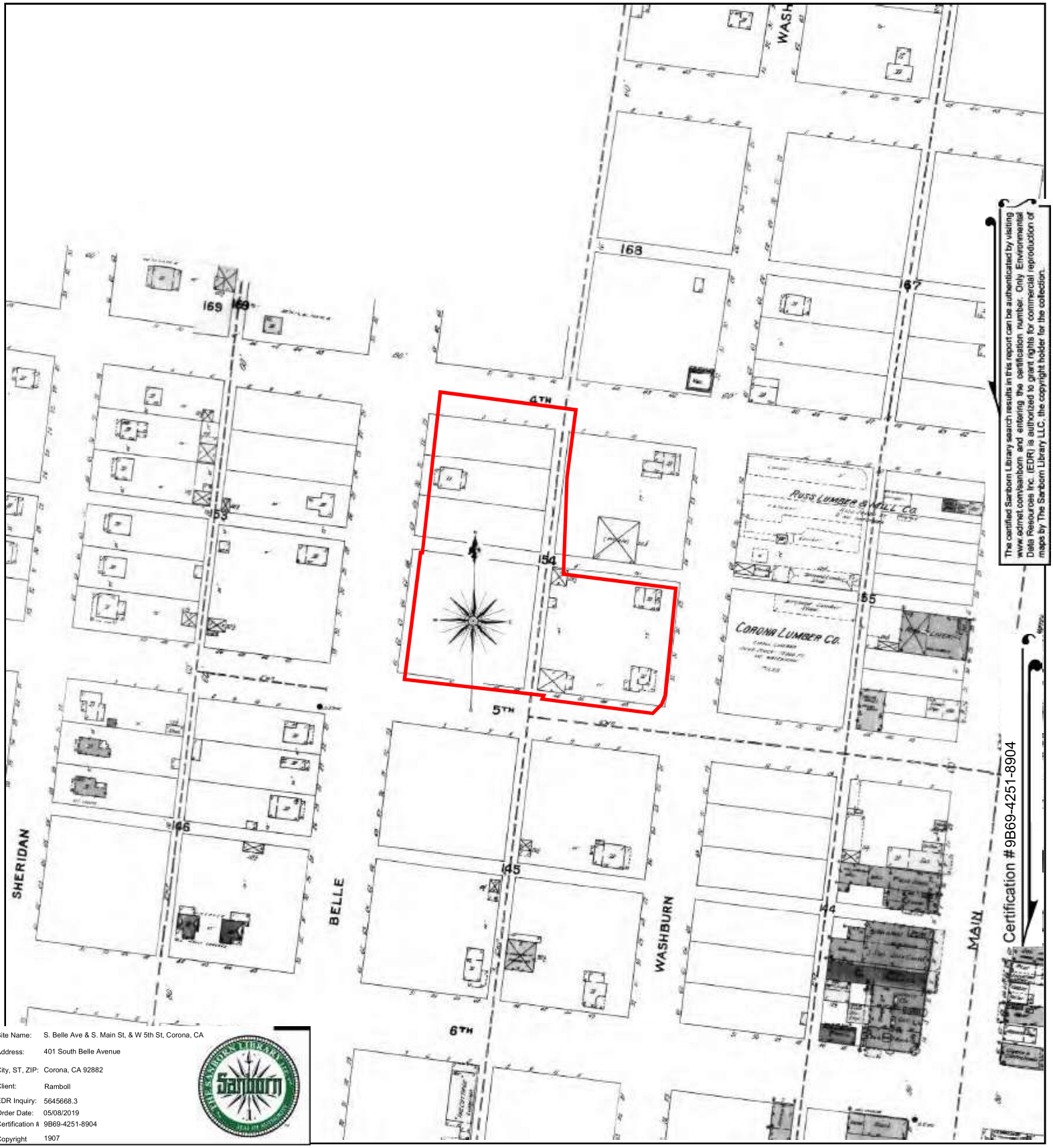

The certified Sanborn Library search results in this report can be authenticated by visiting www.edrnet.com/sanborn and entering the certification number. Only Environmental Data Resources Inc. (EDR) is authorized to grant rights for commercial reproduction of maps by The Sanborn Library LLC, the copyright holder for the collection.

Certification # 9B69-4251-8904

Site Name: S. Belle Ave & S. Main St, & W 5th St, Corona, CA
Address: 401 South Belle Avenue
City, ST, ZIP: Corona, CA 92882
Client: Ramboll
EDR Inquiry: 5645668.3
Order Date: 05/08/2019
Certification #: 9B69-4251-8904
Copyright: 1907

This Certified Sanborn Map combines the following sheets.
Outlined areas indicate map sheets within the collection.

0 Feet 150 300 600



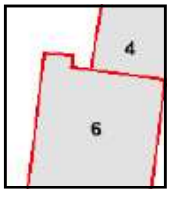

Volume 1, Sheet 6
Volume 1, Sheet 4

N

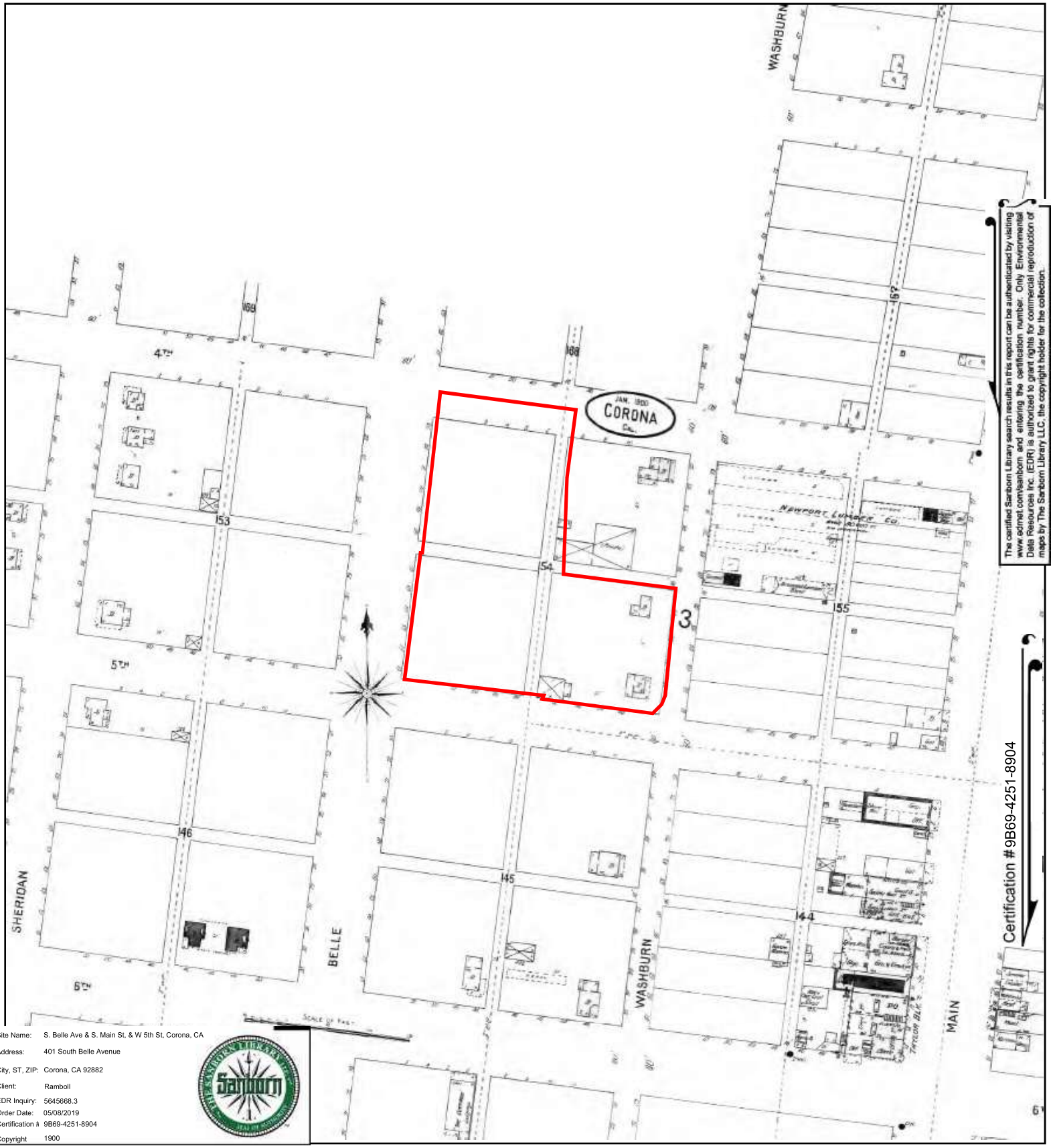

The certified Sanborn Library search results in this report can be authenticated by visiting www.edrnet.com/sanborn and entering the certification number. Only Environmental Data Resources Inc. (EDR) is authorized to grant rights for commercial reproduction of maps by The Sanborn Library LLC, the copyright holder for the collection.

Certification # 9B69-4251-8904

Site Name: S. Belle Ave & S. Main St, & W 5th St, Corona, CA
Address: 401 South Belle Avenue
City, ST, ZIP: Corona, CA 92882
Client: Ramboll
EDR Inquiry: 5645668.3
Order Date: 05/08/2019
Certification #: 9B69-4251-8904
Copyright: 1900

This Certified Sanborn Map combines the following sheets.
Outlined areas indicate map sheets within the collection.

0 Feet 150 300 600



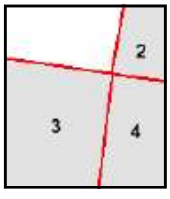

Volume 1, Sheet 4
Volume 1, Sheet 3
Volume 1, Sheet 2

N

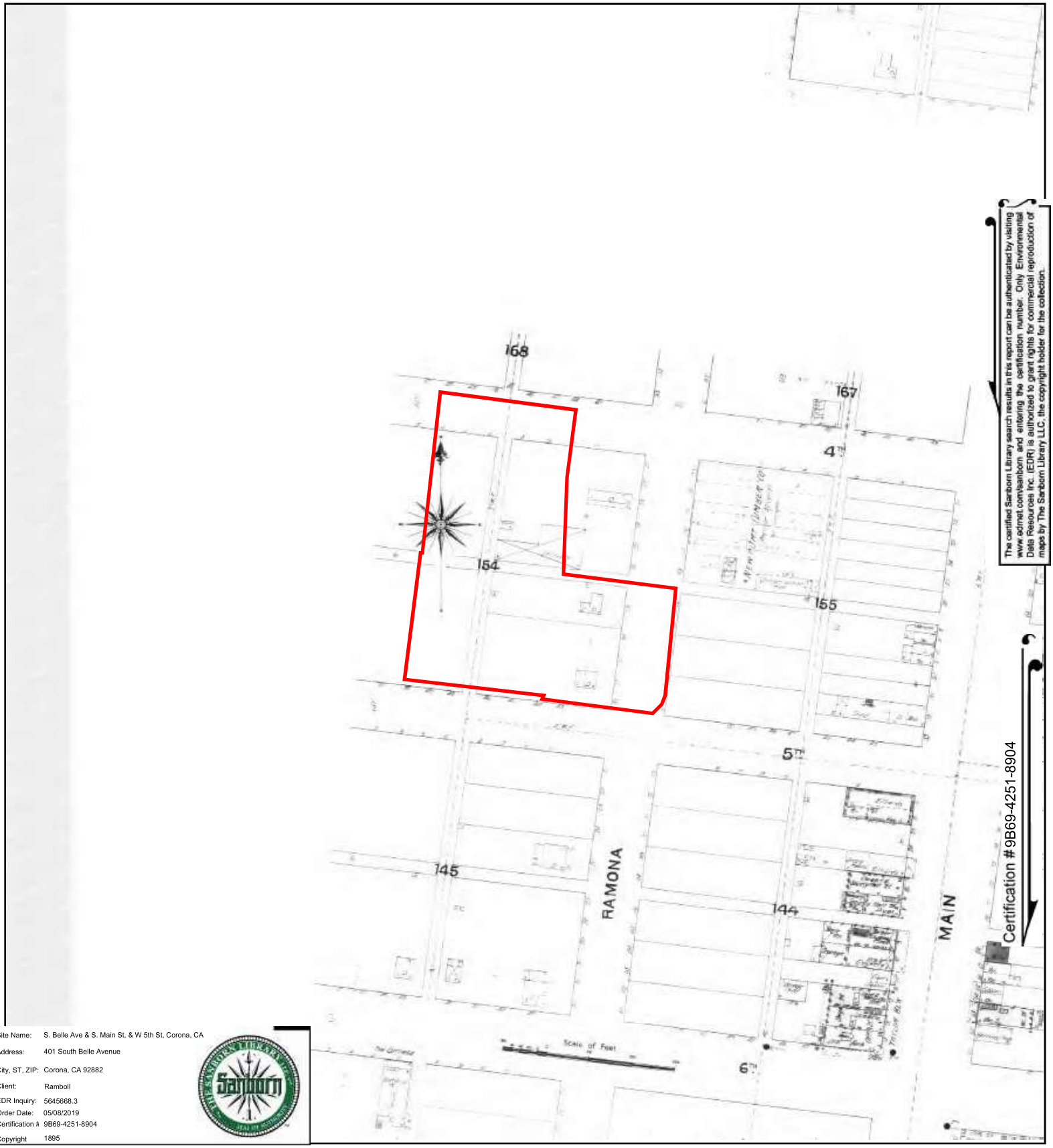

The certified Sanborn Library search results in this report can be authenticated by visiting www.edrnet.com/sanborn and entering the certification number. Only Environmental Data Resources Inc. (EDR) is authorized to grant rights for commercial reproduction of maps by The Sanborn Library LLC, the copyright holder for the collection.

Certification #9B69-4251-8904

Site Name: S. Belle Ave & S. Main St, & W 5th St, Corona, CA
Address: 401 South Belle Avenue
City, ST, ZIP: Corona, CA 92882
Client: Ramboll
EDR Inquiry: 5645668.3
Order Date: 05/08/2019
Certification #: 9B69-4251-8904
Copyright: 1895

This Certified Sanborn Map combines the following sheets.
Outlined areas indicate map sheets within the collection.

0 Feet 150 300 600

Volume 1, Sheet 2



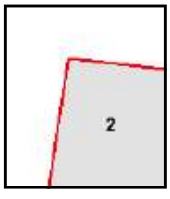

N

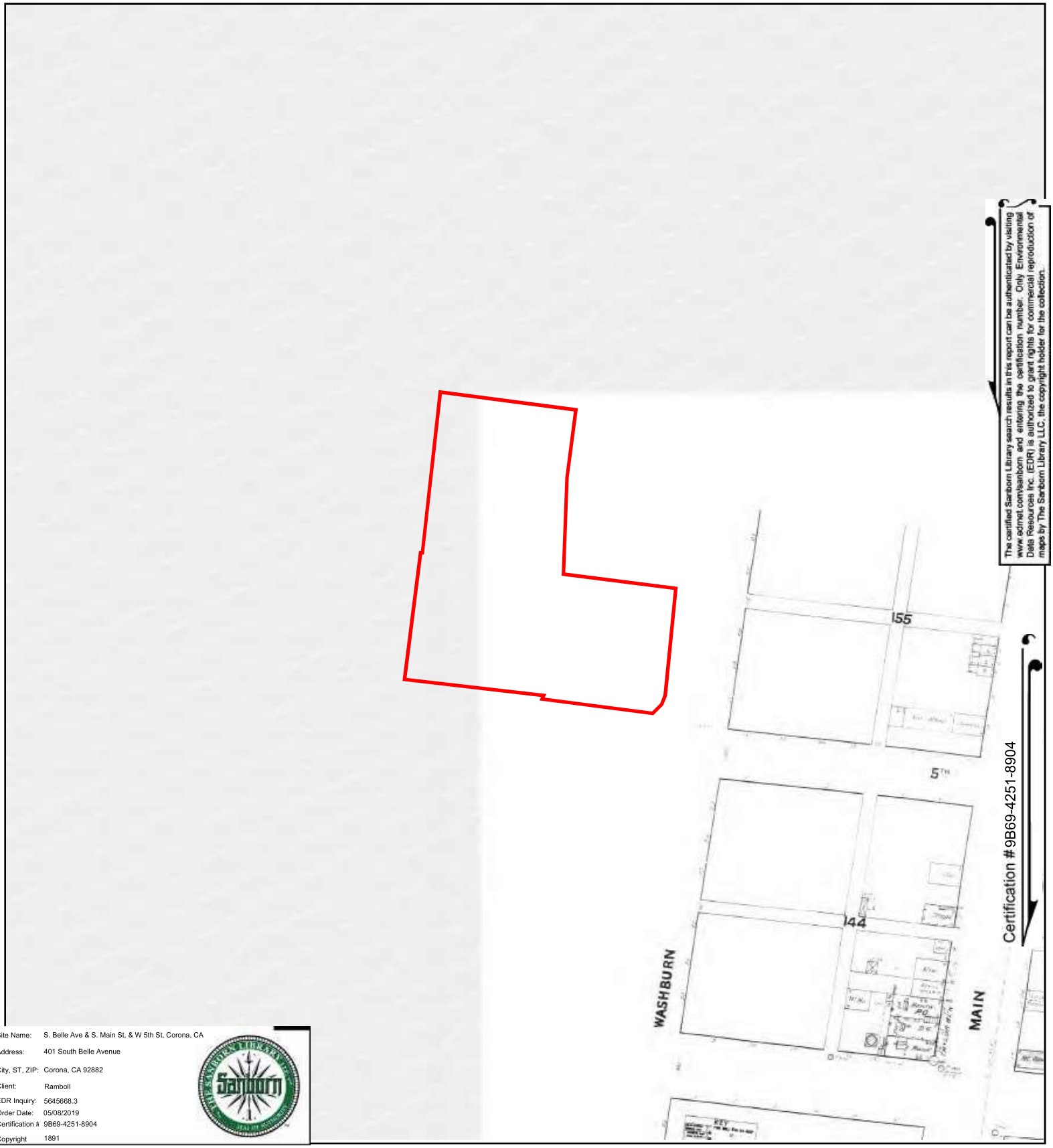

The certified Sanborn Library search results in this report can be authenticated by visiting www.edrnet.com/sanborn and entering the certification number. Only Environmental Data Resources Inc. (EDR) is authorized to grant rights for commercial reproduction of maps by The Sanborn Library LLC, the copyright holder for the collection.

Certification #9B69-4251-8904

Site Name: S. Belle Ave & S. Main St, & W 5th St, Corona, CA
Address: 401 South Belle Avenue
City, ST, ZIP: Corona, CA 92882
Client: Ramboll
EDR Inquiry: 5645668.3
Order Date: 05/08/2019
Certification #: 9B69-4251-8904
Copyright: 1891

This Certified Sanborn Map combines the following sheets.
Outlined areas indicate map sheets within the collection.

0 Feet 150 300 600

Volume 1, Sheet xxxx



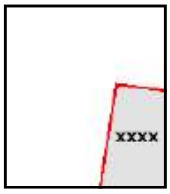

N

APPENDIX D
KEY ENVIRONMENTAL DOCUMENTATION

PHASE I ENVIRONMENTAL SITE ASSESSMENT

401, 407, 411, 413, 417, AND 421 SOUTH BELLE AVENUE; 450 SOUTH MAIN STREET #B; AND 215 WEST 5TH STREET, CORONA, CALIFORNIA

Prepared For:
Los Altos XX, LP

Prepared By:
Ramboll US Corporation
Irvine, California

Date
May 2019

Project Number
1690013139-001

RAMBOLL

ENVIRONMENT
& HEALTH

SIGNATURE AND ENVIRONMENTAL PROFESSIONAL STATEMENT

We declare that, to the best of our professional knowledge and belief, we meet the definition of Environmental Professional as defined in §312.10 of 40 CFR 312.

We have the specific qualifications based on education, training, and experience to assess a property of the nature, history and setting of the subject property. We have developed and performed the all appropriate inquiries in conformance with the standards and practices set forth in 40 CFR Part 312.



Manasi Chavan
Senior Consultant



Leo Rebele
Principal

Ramboll US Corporation
5 Park Plaza
Suite 500
Irvine, California 92614

CONTENTS

		Page
1.	**SUMMARY OF CONCLUSIONS**	**1**
1.1	Site Summary	1
1.2	Recognized Environmental Conditions	1
1.2.1	Other Findings	1
1.2.2	De Minimis Conditions	2
1.2.3	Non-Scope Considerations	2
2.	**INTRODUCTION**	**4**
2.1	Purpose	4
2.2	Scope of the Assessment	4
2.3	Significant Assumptions	5
2.4	Reliance and General Limitations	6
3.	**SITE DESCRIPTION**	**7**
3.1	Site Setting	7
3.2	Current Use of Property	9
3.2.1	Current Operations	9
3.2.2	Waste Management	9
3.2.3	Wastewater and Storm Water	10
3.2.4	Air Emissions	10
3.3	Current Uses of Adjoining Properties	10
4.	**REVIEW OF PUBLIC RECORDS AND OTHER INFORMATION SOURCES**	**11**
4.1	Environmental Regulatory Database Review	11
4.1.1	Database Review for Site	11
4.1.2	Database Review for Surrounding Properties	11
4.2	Historical Uses of the Site and Adjacent Sites	13
4.2.1	Past Uses of the Site	13
4.2.2	Past Uses of Adjacent Sites	15
4.3	Review of Local and State Agency Information	15
4.4	Previous Environmental Assessments and Activities	16
4.5	User-Provided Information	16
5.	**SITE RECONNAISSANCE**	**17**
5.1	Methodology and Limiting Conditions	17
5.2	General Site Setting and Observations	17
5.2.1	Hazardous Substances and Petroleum Products	19
5.2.2	Aboveground Storage Tanks	19
5.2.3	Pools of Liquid, Standing Surface Water, or Sumps	19
5.2.4	Polychlorinated Biphenyls	19
5.2.5	Asbestos Containing Materials and Lead-Based Paint Survey	19
5.2.6	Water Intrusion	20
5.2.7	Radon	21

CONTENTS (Continued)

		Page
6.	**FINDINGS, OPINION, AND CONCLUSIONS**	**22**
6.1	Findings, Opinions, and Conclusions	22
6.1.1	Recognized Environmental Conditions	22
6.1.2	Other Findings	22
6.1.3	De Minimis Conditions	22
6.1.4	Non-Scope Considerations	22
6.2	Analysis of Data Gaps	24
7.	**REFERENCES**	**25**
7.1	Documents	25
7.2	Interviews	25
8.	**ASTM DEFINITIONS**	**26**

TABLES

Table 1:	Physical Setting and Utility Information	7
Table 2:	Current Use of Adjacent Properties	10
Table 3:	Summary of Pertinent Database Listings for Off-Site Properties	12
Table 4:	Summary of Key Observations from Historical Sources for the Subject Site	14
Table 5:	Local Agency Information for the Site	15
Table 6:	Summary of Site Reconnaissance Observations	17

FIGURES

Figure 1: Site Location Map
Figure 2: Site Layout

APPENDICES

Appendix A: Site Photographs
Appendix B: Environmental Database Report
Appendix C: Historical Research Documentation
C.1: Topographic Maps
C.2: Aerial Photographs
C.3: Abstract of City Directories
C.4: Historical Fire Insurance Maps
Appendix D: Asbestos and Lead-Based Paint and Lead-Glazed Ceramic Tile Survey Report
Appendix E: Qualifications of Environmental Professionals

1. SUMMARY OF CONCLUSIONS

The Environment & Health group of Ramboll US Corporation (Ramboll)[1] was retained by Los Altos XX, LP (Los Altos) to perform a Phase I Environmental Site Assessment (ESA) of the Vacant Land and Retail Building property located at 401, 407, 411, 413, 417, and 421 South Belle Avenue; 450 South Main Street #B; and 215 West 5th Street in Corona, California (herein referred to as the "facility" or the "site;" Figures 1 and 2). Ramboll's assessment was conducted in connection with a potential purchase of the site. The objective of the Phase I ESA, which was conducted in conformance with the scope and limitations of ASTM International's *Standard Practice for Environmental Site Assessments: Phase I Environmental Site Assessment Process* E1527-13 (the "ASTM Standard"), was to identify Recognized Environmental Conditions (RECs), as defined in the ASTM Standard (see Section 2.1).

1.1 Site Summary

The approximately 1.5-acre site is improved with an approximately 8,000-square-foot building that comprises a commercial strip mall. L&S Management Company manages the center.

The site was used for residential and agricultural purposes since at least the 1890s (as depicted in Sanborn maps) through the 1980s and 2000s, when the residences were demolished. A strip mall was constructed on the eastern half of the site in the mid-to late-1980s. The current site building has been used for commercial (retail/office/restaurant) operations. The current tenants include a job placement company (Command Center), a beauty salon (Carolina's Beauty Salon), and insurance brokerage (Extra Mile Insurance), a restaurant (Super Taco) and a liquor store (Jashua Liquor).

1.2 Recognized Environmental Conditions

Ramboll has performed a Phase I Environmental Site Assessment in conformance with the scope and limitations of ASTM Practice E1527-13 of the Vacant Land and Retail Building property located at 401, 407, 411, 413, 417, and 421 South Belle Avenue; 450 South Main Street #B; and 215 West 5th Street in Corona, California. Any exceptions to, or deletions from, this practice are described in Section 6.2 of this report. This assessment has revealed no evidence of recognized environmental conditions in connection with the property.

1.2.1 Other Findings

Ramboll identified the following "other finding" related to potential contamination concerns were identified:

- **Past Use of Site.** The site was historically used for residential and small-scale agricultural purposes. The residences and farming operations may have used aboveground or underground fuel oil tanks for heating purposes and/or for farm operations/vehicle fueling. As such, during any future grading/site development activities, the contractor should be prepared to encounter potential buried underground anomalies or pockets of impacted soil. Furthermore, given the historical use of the property for agricultural purposes, there is a potential for arsenic and/or organochlorine pesticides to be present in shallow soil. In the event of any future residential use, characterization of shallow soil may be warranted. Although this matter is not considered a REC, the potential presence of these compounds in the site subsurface cannot be ruled out. Ramboll notes that the above matters are unlikely to result in regulatory scrutiny under the proposed commercial use of the site.

[1] Ramboll was previously known as Ramboll Environ US Corporation and ENVIRON International Corporation.

1.2.2 De Minimis Conditions

De minimis conditions are those that do not represent a material risk of harm to public health or the environment and that generally would not be the subject of enforcement action if brought to the attention of appropriate governmental agencies. Ramboll did not identify any *de minimis* conditions during the course of this assessment.

1.2.3 Non-Scope Considerations

Ramboll identified the following findings that relate to non-scope considerations (as discussed in Section 2.2), as detailed below:

- **Asbestos-Containing Materials and Lead-Based Paint.** Although an asbestos inspection and sampling of suspect building materials in conformance with established protocols (as outlined in 40 CFR §763), applicable state or local regulations, or industry standards, were beyond our scope of work, Ramboll contracted with Masek Consulting Services Inc. (Masek) to conduct an asbestos and lead-based paint and lead-glazed ceramic tile survey of the site.

  The survey identified asbestos containing materials (ACMs) on accessible interior and exterior building surfaces associated with the site building. The quantities are typical of buildings of similar use, size, and age. Refer to Appendix D for Masek's report, photographs, and sketches for additional information. The following provides a summary of the building materials containing ACMs identified at the site.

  - Plastic roof cement spots at joints and penetrations at the sewer vent over Suite D and at the vent over Suite A. Approximately 85 square feet.
  - Assumed (identified visually), if present, older layers of flooring or flooring mastic under the ceramic tile. Identified as friable or non-friable asbestos-containing waste.

  According to Masek, the ACMs identified at this building can be removed and disposed of as non-friable, non-hazardous asbestos waste, with the exception of those noted above as friable materials that have been classified and should be treated as friable, hazardous asbestos waste.

  No lead-based paint (LBP) - XRF readings greater than or equal to 1.0 milligram per square centimeter (mg/cm^2) in most places, was identified at the site building.

  Lead-glazed ceramic tile (XRF readings greater than or equal to 1.0 mg/cm^2) was identified as follows:

  - The coating and glaze on the blue decorative clay tile roof on the parapet overhang in front and on the left side.
  - The tan ceramic floor tile in the dining area of Suite D (Super Taco tenant space).

  Abatement of all ACM and LBP shall be conducted in accordance with all applicable laws, including guidelines of the Occupational Safety and Health Administration, prior to building repairs, renovation, demolition, or any other activities with the potential to disturb the ACM and LBP. Additional information and recommendations associated with this survey are provided on Pages 20 through 30 of Attachment D, and should be reviewed by all persons who occupy, work in or around the building.

  A California Certified Asbestos Consultant must be used to perform abatement project planning, monitoring (including air monitoring), oversight, and reporting. The contracting company

performing asbestos abatement must be a California-licensed contractor with asbestos certification and registered with the Division of Occupational Safety and Health.

California consultants who perform lead abatement work plan preparation and abatement monitoring must be certified by California Department of Public Health (CDPH). All lead abatement must be performed by a CDPH Certified Lead Supervisor or by CDPH Certified Lead Workers under the direct supervision of a Lead Supervisor certified by CDPH.

Please note that the South Coast Air Quality Management District must be notified 10-working days prior to the commencement of any abatement activities. Additional requirements and certifications exist that will be handled by your licensed abatement contractor.

- **Water Intrusion/Mold.** Ramboll did not perform a mold survey at the site; however, no significant areas of water staining or mold growth were noted at the site building.
- **Radon.** Based on information included in the environmental database report, the site is located in an area categorized as Zone 2, which has average indoor basement radon levels between 2 and 4 picoCuries per liter (pCi/L). The United States Environmental Protection Agency's (USEPA's) continuous exposure limit, which is the limit at which further testing or remedial action is suggested, is 4.0 pCi/L. This USEPA continuous exposure limit applies to residential, not commercial, properties. According to the California Radon database, of 30 locations surveyed in the same zip code as the site, none exceeded 4pCi/L. In addition, the USEPA surveyed 12 locations in the same zip code as the site, and found that the average radon level of a first floor room was 0.117 pCi/L and the average radon level of a basement level was 1.700 pCi/L.

2. INTRODUCTION

2.1 Purpose

Ramboll was retained by Los Altos on to conduct a Phase I ESA of the Vacant Land and Retail Building property located at 401, 407, 411, 413, 417, and 421 South Belle Avenue; 450 South Main Street #B; and 215 West 5th Street in Corona, California. Ramboll's assessment was conducted in connection with a potential purchase of the site. The purpose of the assessment was to identify RECs, which are defined in the ASTM Standard as:

> "The presence or likely presence of any hazardous substances or petroleum products in, on, or at a property: (1) due to release to the environment; (2) under conditions indicative of a release to the environment; or (3) under conditions that pose a material threat of a future release to the environment. *De minimis* conditions are not recognized environmental conditions."

2.2 Scope of the Assessment

Ramboll completed the following tasks, consistent with the ASTM Standard, during its Phase I ESA of the property:

- A visit to the site by Michael Crews of Ramboll on May 15, 2019 to observe the exterior and interior features of the site and to identify the uses and conditions specified in the ASTM Standard. In addition, Ramboll observed the adjoining properties from the site or adjacent public thoroughfares. Photographs taken during the site visit are presented in Appendix A.
- An interview during the site visit with the following individuals (year of initial hire at the site indicated in parentheses): Michael Hurst and Paula Evans with L&S Management Company. The aforementioned individuals are referred to herein as "facility personnel". The facility personnel interviewed by Ramboll were identified by the Company as having good knowledge of the uses and physical characteristics of the site.
- A review of information contained in federal and state environmental databases, as obtained from the sources noted below:
  - A radius report prepared by EDR, Inc. (EDR, see Appendix B), which presents the results of searches of federal and state databases for the subject site, as well as properties near the subject site. The radius searched for each database, as well as the databases themselves, was selected in accordance with the ASTM Standard.
  - The United States Environmental Protection Agency's (USEPA's) EnviroFacts database, which provides site information contained in multiple USEPA regulatory databases.
  - A review of the California Water Resources Control Board's GeoTracker website (GeoTracker), which provides information with respect to releases to soil and groundwater in the site vicinity.
  - A review of the California Department of Toxic Substances Control's EnviroStor (EnviroStor) website, which provides information with respect to property cleanups in the site vicinity.
  - A review of the California Division of Oil, Gas, and Geothermal Resources (DOGGR) website, which provides information regarding the locations of oil and gas wells on and in the vicinity of the site.
  - The Hazardous Waste Tracking System (HWTS), an online system maintained by the DTSC to generate reports on hazardous waste generation and shipments.

- A review of standard historical sources (included as Appendix C) and local agency inquiries, as defined in the ASTM Standard. The following resources were reviewed:
  - Readily available historical sources, including (where available) historical topographic maps and aerial photographs, city directories, and Sanborn Maps, to develop a history of the previous uses of the site and surrounding area.
  - Historical and site-specific information obtained from the following local agencies: the Riverside County Environmental Health Department (Environmental Health Department), the City of Corona Fire Department (Fire Department), and the City of Corona Building Department (Building Department).
  - A Freedom of Information Act (FOIA) request to the USEPA for information related to an adjoining property that is listed on a database (US Brownfields) noted in Section 8.2.1 of the ASTM Standard. The USEPA reported that they had no information pertaining to the listing.
- A review of physical setting sources, as defined in the ASTM Standard, including:
  - The current United States Geological Survey (USGS) 7.5-minute topographic map that shows the area on which the site is located.
  - Geologic, hydrogeologic, or hydrologic sources as provided in the environmental database report.
- A review of documents provided to Ramboll by facility personnel, including permits, correspondence with regulatory agencies, and chemical use information.
- A review of any information provided by the user of this assessment, including information consistent with Appendix X3 of the ASTM Standard. Pertinent information, if any, is discussed in the appropriate sections of this report.

This assessment was conducted in accordance with the methodology specified in ASTM Standard E1527-13, as agreed upon by Ramboll and Los Altos and Northgate González Real Estate, Inc. (Northgate González) in April 2019. The standard ASTM scope was expanded to include an asbestos and lead-based paint survey of the buildings on-site.

2.3 Significant Assumptions

In conducting this review, no significant assumptions were made, except for the following:

- Site-specific field measurements or other detailed hydrogeological information was not publicly available or reasonably ascertainable. In the absence of such data, Ramboll has assumed that the flow direction of shallow groundwater beneath the site and in the local vicinity generally mimics surface topography. Therefore, in evaluating potential on-site impacts from off-site sources, those off-site facilities not located adjacent to or within one-quarter mile upgradient of the subject site are not considered to represent a significant concern to the subject site. This interpretation is based on the assumption that a hazardous material released to the subsurface generally does not migrate laterally within the unsaturated soil for a significant distance, although a hazardous material can migrate in the groundwater in a generally downgradient direction. There are, however, limits to this interpretation.
- Based on a review of current tenants at the facility and the general similarity in use and construction of the individual tenant spaces, Ramboll determined that it was not necessary to inspect each individual space. Based on a list of tenants provided by facility personnel, Ramboll

selected tenant spaces for visual review based on the potential for that tenant to manage or use hazardous materials above "*de minimis*" amounts. Ramboll has assumed that operations at other current tenant spaces are unlikely to result in the identification of RECs in connection with this review of the property.

2.4 Reliance and General Limitations

This report has been prepared for the exclusive use of Los Altos and Northgate González and may not be relied upon by any other person or entity without Ramboll's prior express written permission.

This report is considered current only for a period of 180 days from the site inspection. The conclusions presented in this report represent Ramboll's best professional judgment based upon the information available and conditions existing as of the date of this report. In performing its assignment, Ramboll must rely upon publicly available information, information provided by the client, and information provided by third parties. Accordingly, the conclusions in this report are valid only to the extent that the information provided to Ramboll was accurate and complete. This review is not intended as legal advice, nor is it an exhaustive review of site conditions or facility compliance. Ramboll makes no representations or warranties, expressed or implied, about the conditions of the site.

Ramboll's scope of work for this assignment did not include collecting samples of any environmental media. As such, this review cannot rule out the existence of latent conditions including contamination not identified and defined by the data and information available for Ramboll's review; however, this report is intended, consistent with normal standards of practice and care, to assist the client in identifying the risks of such latent conditions.

The scope of work for this assessment did not include an asbestos survey or inspection. According to federal OSHA regulations (29 CFR §1910.1001) and the Model Accreditation Plan (MAP; 40 CFR Part 763, Subpart E, Appendix C), the inspection, testing, evaluation, and/or sampling of suspect asbestos-containing materials must be conducted by an accredited inspector; these activities were not performed as part of this environmental review. Comments in this report regarding the condition of building materials at the site, including presumed or suspect ACM, represent only Ramboll's observations at the time of the site visit and are not intended to be consistent with definitions regarding ACM condition in the Asbestos Hazard Emergency Response Act (AHERA) or in other federal or state asbestos regulations or industry standards.

Other issues considered outside the scope of the ASTM Standard and this review include radon, lead-based paint, lead in drinking water, wetlands, PCBs in building materials, cultural and historic resources, ecological resources, endangered species, and high voltage power lines.

3. SITE DESCRIPTION

3.1 Site Setting

L&S Management Company operates the retail strip mall located in the southeastern portion of the site. The remaining portion of the site is vacant and undeveloped. The approximately 1.5-acre site is located in Corona, California (Figure 1). According to the Assessor's Office, the assessor's parcel numbers (APNs) for the site include the following:

- 401 South Belle Avenue (APN: 117-142-015)
- 407 South Belle Avenue (APN: 117-142-018)
- 411 South Belle Avenue (APN: 117-142-019)
- 413 South Belle Avenue (APN: 117-142-006)
- 417 South Belle Avenue (APN: 117-142-007)
- 421 South Belle Avenue (APN: 117-142-008)
- 450 South Main Street (APN: 117-142-020)
- 215 West 5th Street (APN: 117-142-009)

The site is developed with an approximately 8,000-square-foot building, which is located in the southeastern portion the site. The single-story building is occupied by a variety of retail uses including a job placement company (Command Center), a beauty salon (Carolina's Beauty Salon), and insurance brokerage (Extra Mile Insurance), a restaurant (Super Taco) and a liquor store (Jashua Liquor) operations (Figure 2).

The site can be accessed from roadways in each cardinal direction; however, the strip mall parking lot is directly accessed from the southern (West 5th Street) and eastern (South Main Street) site boundaries. The access road is surfaced with asphalt and leads to one asphalt-paved parking area present in the southeastern portion of the site, east of the site building. The remainder of the site consists of vacant and undeveloped grassy areas. There are no on-site surface water bodies.

Table 1 provides an overview of physical setting and utility information for the site.

Table 1: Physical Setting and Utility Information

Conditions	Source	Description
Topography		
Elevation (above mean sea level)	USGS topographic map; Google Earth	Ranges from approximately 647 feet near the northern boundary to 653 feet near the southwestern property boundary.
Topographic Gradient	USGS topographic map; visual observations	Relatively flat on-site, with a gentle downward slope to the north-northeast. Regional topography slopes gently downward to the northeast toward Flan Creek, a tributary to the Chattahoochee River.

Table 1: Physical Setting and Utility Information

Conditions	Source	Description
Hydrology		
Surface Water Runoff	Visual observations	Percolates into the ground surface at unpaved areas.
Nearest Surface Water Body to the Site	USGS topographic map; Visual observations	A concrete-lined stream channel located approximately three-quarters of one mile to the east at its nearest point.
Flood Plain	FEMA*; Facility personnel	Facility personnel reported no known occurrences of flooding at the site. The northwestern portion of the site is located within a 500-year flood zone.
Wetlands	NWI*; Visual observations	There are no federally-designated wetlands on-site, although wetlands areas are present near Flan Creek approximately one-quarter mile southeast of the site. Ramboll did not identify any obvious suspected wetlands at the site during the site visit.
Geology and Hydrogeology		
Presumed Direction of Shallow Groundwater Flow	USGS topographic map	Based on the topographic gradient, shallow groundwater likely flows to the north.
Depth to Groundwater	Not available	Specific information regarding depth to shallow groundwater was not readily available.
On-site Wells	Facility personnel; Visual observations	There are no production, monitoring or injection wells on-site.
Nearest Groundwater Supply Wells	Database report	Nine federally registered wells are present within one mile of the site, one is registered as a public supply well. Seven private or municipal wells that may be used for water supply are located between one-quarter mile and one mile of the site.
Geologic Conditions	NCSS*	Regional soils are well-drained, gravely, very fine sandy loams with moderate infiltration rates.
Site Utility Information		
Heating and Cooling Equipment	Facility personnel	The building is heated and cooled via roof mounted units.

Table 1: Physical Setting and Utility Information

Conditions	Source	Description
Electricity Supplier	Facility personnel	Southern California Edison (SCE)
Natural Gas Supplier	Facility personnel	Southern California Gas Company (SoCalGas)
Use of Fuel Oil for Building Heat	Facility personnel	No current or former use of fuel oil reported.
Water Supplier	Facility personnel	City of Corona Department of Water and Power, which obtains its water from local production wells and water that is important from the Metropolitan Water District of Southern California.
Sanitary Sewer	Facility personnel	City of Corona Department of Water and Power
Septic Systems	Facility personnel	No current or former septic systems reported.

Notes:

FEMA = Federal Emergency Management Agency; NCSS = National Cooperative Soil Survey ; NWI = National Wetlands Inventory

* - Source was provided in the environmental database report.

3.2 Current Use of Property

3.2.1 Current Operations

The site consists of a retail strip mall associated with the address, 450 South Main Street, Corona, California, and is operated by L&S Management Company. The strip mall building houses five commercial tenants: Suite A - Command Center (job placement company), Suite B - Carolina's (a beauty salon), Suite C- Extra Mile Insurance (an insurance company), Suite D - Super Taco (a fast food restaurant), and Suite E - Jashua Liquor Store (a liquor store). The current site operations consist of typical retail, restaurant, and office related activities.

According to facility personnel, no chlorinated solvents are currently used at the facility and the use of such chemicals would not be expected based on the nature of current site operations. Facility personnel were not aware of any historical use of chlorinated solvents at the site.

3.2.2 Waste Management

Hazardous wastes are not routinely generated at the site, other than the generation of limited amounts of universal wastes (e.g., fluorescent light bulbs, batteries) and used cooking oil/grease.

Nonhazardous waste generated at the site consists of general trash and recyclables. General facility trash and recyclables are collected in on-site covered dumpsters. These dumpsters and compactor are positioned on pavement in the loading area north of the building.

3.2.3 Wastewater and Storm Water

Sanitary wastewater, which includes wastewater from bathroom and kitchen areas, is discharged to the municipal sanitary sewer system.

The facility does not generate process wastewater. Air compressor condensate is discharged to bare pavement outside of the building.

Storm water at the site infiltrates into the landscaped areas.

3.2.4 Air Emissions

Air emissions from the facility are limited to combustion products resulting from the operation of the site's natural-gas-fired comfort heating system.

3.3 Current Uses of Adjoining Properties

The property is located in a mixed residential/commercial land use area. The nearest residential area is located approximately 50 feet north and west of the site. Based on discussions with facility personnel, Ramboll's visual observations from the property boundary and public rights-of-way, and a limited review of publicly available information, a general determination of the current use of adjacent properties was developed, as described Table 2.

Table 2: Current Use of Adjacent Properties

Direction	Property/Land Use	Ramboll's Observations
North	West 4th Street and vacant land, beyond which are residential properties consisting of single-family homes.	No apparent exterior manufacturing or chemical storage operations were observed. Residential areas consist of single-family homes. No concerns were noted.
East	South Main Street, beyond which is the Corona Mall consisting of several commercial businesses.	
South	West 5th Street, beyond which is Citizens Business Bank and a vacant commercial building.	
West	South Belle Avenue, beyond which are residential properties consisting of single-family homes.	

Notes:

During the site visit, Ramboll walked or drove by the borders of these properties that are adjacent to the subject site. Ramboll did not enter the neighboring properties.

4. REVIEW OF PUBLIC RECORDS AND OTHER INFORMATION SOURCES

4.1 Environmental Regulatory Database Review

Ramboll contracted with EDR in May 2019 to prepare of summary of listings in federal and state agency databases for the site and facilities within applicable radii of the property, as specified by the ASTM standard.[2] A copy of the environmental database search report is presented in Appendix B.

4.1.1 Database Review for Site

Ramboll reviewed the results of the state and federal environmental database searches performed by the third-party database provider (see Appendix B) and also searched the California GeoTracker and EnviroStor databases. The site was not listed on any of the databases searched.

4.1.2 Database Review for Surrounding Properties

There are several listings in the database report for off-site facilities within applicable ASTM search radii. Several of these listings (i.e., RCRA hazardous waste generators, USTs, ASTs, Historical Auto Stations, Historical Dry Cleaners, compliance listings), by themselves, are not necessarily indicative of a contamination concern and, therefore, are not discussed herein and were not further evaluated for purposes of this assessment. A number of facilities appear on databases indicating potential contamination concerns (i.e., Leaking Underground Storage Tank [LUST], Voluntary Cleanup Program [VCP], Cleanup Program Site-Spills Leaks, Investigations, and Cleanups [CPS-SLIC], Brownfields [US BROWNFIELDS], and Drycleaners). Of the sites representing a potential environmental concern, Ramboll has discussed in Table 3 below only 1) facilities that are located adjoining to the site, 2) facilities that are located potentially upgradient of the site and have not been issued regulatory closure for all listings of concern, or 3) facilities that appear to present a potential risk to the site based on proximity and nature of the release(s).

[2] EDR uses the term "radii" to refer to the ASTM terminology "approximate minimum search distance" in the environmental database report.

Table 3: Summary of Pertinent Database Listings for Off-Site Properties

Listing Name or Address and Location Relative to the Subject Site	Summary of Information Contained in Database	Ramboll's Comments
Listings for Adjoining Sites [1]		
Corona RDA Main at Ramona Property 480 S Main St/599 S Ramona Ave (Adjoining to the south and east)	The property is listed in the US BROWNFIELDS database. According to the EDR report, the property was historically used for the following purposes: residential, retail, warehousing, lumber, commercial, bank, hotel, and horse stables from 1891 to 1969, and as the Corona Mall (commercial, retail, etc.) from 1960 to present. A Phase I ESA was reportedly performed in 2010. The owner of the property is listed as the City of Corona Redevelopment Agency.	Ramboll submitted a FOIA request to the USEPA office concerning any information related to the listing. The USEPA responded via an email letter stating that information regarding US BROWNFIELDS can be found on the MyProperty online database. Ramboll searched the MyProperty database and found no information pertaining to the listing. Ramboll contacted the FOIA office for assistance and spoke with FOIA representative Wendy Schumacher. Ms. Schumacher stated that it is possible that the EPA has no records for the listing, and she recommended searching the EnviroFacts database. Ramboll did not find any information pertaining to this property on the EnviroFacts database. Based on the limited amount of material released and the cross-gradient location of the property in relation to the subject site, this matter is unlikely to present a concern to the subject site.
Listings for Non-Adjoining Sites [2]		
Private Residence – No address provided (approximately 0.17 miles southeast)	The property is listed in the LUST database for a diesel leak that potentially affected soil, which was reported in 2001. Excavation occurred in December 2001. A 2009 correspondence summarizing the situation describes the concrete tank as containing fuel for "heater pots". The tank extended from a residential property to underneath the street. The portion of the tank beneath the residential property was removed, but the portion beneath the street was left in place. The listing remains open and inactive as of November 7, 2017.	According to documents available through the California GeoTracker database, the listing is still open, but it has been inactive since November 7, 2017. Based on the limited amount of material released and the distance and cross-gradient location of the property in relation to the subject site, this matter is unlikely to present a concern to the subject site.

Table 3: Summary of Pertinent Database Listings for Off-Site Properties

Listing Name or Address and Location Relative to the Subject Site	Summary of Information Contained in Database	Ramboll's Comments

Notes:

[1] Ramboll's analysis of adjoining sites was based on observations made during the site reconnaissance (as discussed in Table 2) and location information for off-site listings as presented in the database report. The discussion of adjoining and non-adjoining sites does not include (if applicable) listings for certain databases that are (by themselves) not necessarily indicative of a contamination concern (e.g., compliance listings without indication of a release or chemical mishandling, such as RCRA hazardous waste generators or registered storage tanks). Also, for purposes of this analysis, Ramboll considers as "adjoining" properties that are immediately adjacent, even if separated by a road or other physical barrier.

[2] As noted in Table 1, shallow groundwater beneath the site likely flows to the north. Within this section, Ramboll did not discuss any off-site non-adjoining property that is listed on a database indicative of a contamination concern but for which regulatory closure has been issued, as the issuance of regulatory closure suggests that impacts to the subject site from the noted off-site property are unlikely. Finally, Ramboll did not discuss any off-site non-adjoining property that is presumed to be downgradient or crossgradient of the subject site. This analysis was based on the assumption that a hazardous material released to the subsurface generally does not migrate laterally within the unsaturated soil for a significant distance, but a hazardous material can migrate in the groundwater in a generally downgradient direction; however, the direction of groundwater flow may be affected by localized topographic, hydraulic, and hydrogeologic conditions.

[3] The RGA databases are EDR proprietary databases that identify prior versions of the database in which a site was listed.

The database report indicates that poor or inadequate address information was available for several properties located in the vicinity of the subject site; therefore, these properties could not be readily mapped by the third-party provider. Because the location of these properties with respect to the subject site could not be evaluated, Ramboll is limited in its ability to express an opinion regarding the potential for impact to the subject site from these properties. It was beyond the scope of this review to accurately locate each of the unmapped properties identified by the third-party provider; however, Ramboll reviewed the list of unmapped properties and verified that none appeared to be adjacent to the subject site.

4.2 Historical Uses of the Site and Adjacent Sites

4.2.1 Past Uses of the Site

The site was used for residential purposes since at least the 1890s (as depicted in Sanborn maps) until the residences were removed from the site in the late 2000s. A strip mall was constructed on the eastern half of the site in the mid-to late-1980s. The current site building has been used for commercial (retail/office/restaurant) operations from construction in the mid-to late-1980s to the present day.

A summary of Ramboll's key observations from the available historical sources is presented in Table 4.

Table 4: Summary of Key Observations from Historical Sources for the Subject Site

Historical Source	Key Observations Regarding Site History
Sanborn Maps (1891, 1895, 1900, 1907, 1911, 1928, 1942, and 1960)	The 1895 map depicts two residences at the southeastern portion of the site, and the 1900 map depicts the same two residences and a third unmarked structure at the southeastern portion of the site. The 1907 map depicts two residences and three unmarked structures at the southeastern portion of the site, and one residence at the northwestern portion of the site. The 1911 map depicts five structures at the southeastern portion of the site (two are residences), two structures at the northern half of the site, and two residences at the southwestern portion of the site. The 1928 and 1942 maps depict eight residences across the site, three garages, and three small unmarked structures. The 1960 map depicts ten residences across the site, one store at the southern boundary, and three garages in the southern portion of the site. No concerns are noted.
Aerial Photographs (1931 to 2016) Satellite Imagery[1] (1994 to 2018)	The 1931 and 1938 maps depict at least six residences and other small structures in the northern and eastern portions of the site. The 1948 and 1953 maps depict additional residences at the southern and northern site boundaries. More residences and a commercial shop are depicted at the western and southern site boundary, respectively, by the 1959 and 1961 maps. The 1967 and 1975 maps depict a total of approximately ten residences all across the site. By the 1989 map, all except two of the structures in the eastern half of the site have been removed, and a large commercial structure is depicted on the eastern half of the site; the residences remain on the western half of the site. The 1990, 1994, and 2006 maps show the site in this general configuration. By the 2009 map, several of the residences were removed from the western half of the site. By the 2012 satellite image, all residences have been removed from the site, and only one structure (a commercial strip mall) is present on site. The site remains in this general configuration from the 2012 imagery to the latest 2018 imagery.
Topographic Maps (1902 to 2012)	The maps from 1902 through 2012 show the site to be located in a developed area; however, no details are depicted on any of the maps. No concerns are noted.
City Directory Abstracts (1921, 1924, 1925, 1927, 1930, 1931, 1936, 1939, 1941, 1945, 1946, 1951, 1955, 1956, 1960, 1961, 1966, 1967, 1970, 1977, 1981, 1986, 1990, 1993, 1996, 2001, 2002, 2005, 2010, and 2014	Most listings for the site are residential, which consists of past tenants or owners. All listings for South Belle Avenue appear to be former residents. Other listings include the following: • 215 W 5th – This address includes restaurants and retail/commercial shops, such as, Advance Refrig Equip Co (1956); Clements Washer Shop (Clements Appliance) and Tony's Barber Shop (1967); Clements Appliance Center (1970); Angels Beauty Salon (1996); Leftys Restaurant (1996 and 2002); and Carolinas Beauty Salon (2002). • 450 S Main – This address includes restaurants, retail/commercial shops, and liquor store, such as, South China Chinese Restaurant, Main Street Video, Corona Liquor, and 5 Day Blinds (1990); South China Chinese Restaurant, Kens Lock and Key, and Corona Liquor (1996); Fantasy Jewels (2005); and C E I Corporation.
Tax assessor website	The tax assessor website does not provide selling and/or purchase dates for the parcels. No liens are identified for the site.

Table 4: Summary of Key Observations from Historical Sources for the Subject Site

Historical Source	Key Observations Regarding Site History
City of Corona Fire Department	Ramboll submitted a FOIA request to the City of Corona Fire Department requesting information pertaining to the site. The department responded that it had no records for the site addresses.
City of Corona Building Department	Ramboll submitted a FOIA request to the City of Corona Building Department requesting information pertaining to the site. The department informed Ramboll that their microfiche machine was broken, and that no copies could be made; however, records from 1990 to present were available online. Documents provided online for the site included several demolition permits, residential building permits (carport), combo legacy (building upgrade) permits, commercial building permits (hood/duct fire system), plumbing permits, electrical permits, and sign permit applications.

Notes:

[1] In addition to aerial photographs provided by the third-party provider, Ramboll viewed historical satellite imagery provided via Google Earth. Printed copies were not obtained, and imagery dates were not independently verified.

4.2.2 Past Uses of Adjacent Sites

The properties in the vicinity of the site have primarily been used for residential purposes (north and west) and commercial purposes (south and east) since the 1930s. Ramboll did not observe obvious indications of concern on the historical sources reviewed.

4.3 Review of Local and State Agency Information

Ramboll visited or otherwise contacted local governmental agencies and regulatory bodies for information relating to the site. An overview of the findings of this review is presented in Table 5.

Table 5: Local Agency Information for the Site

Agency Contacted/ Document Reviewed	Information Obtained
Riverside County Environmental Health Department	Ramboll submitted a FOIA request to the Riverside County Environmental Health Department requesting information pertaining to the site. The department responded that it had no records for the site addresses.
City of Corona Fire Department	Ramboll submitted a FOIA request to the City of Corona Fire Department requesting information pertaining to the site. The department responded that it had no records for the site addresses.
City of Corona Building Department	Ramboll submitted a FOIA request to the City of Corona Building Department requesting information pertaining to the site. The department informed Ramboll that their microfiche machine was broken, and that no copies could be made; however, records from 1990 to present were available online. Documents provided online for the site included several demolition permits, residential building permits (carport), combo legacy (building upgrade) permits, commercial building permits (hood/duct fire system), plumbing permits, electrical permits, and sign permit applications.

4.4 Previous Environmental Assessments and Activities

No historical reports were provided to Ramboll for review.

4.5 User-Provided Information

Ramboll provided Los Altos with a User Questionnaire (consistent with Appendix X3 of the ASTM Standard) that requested information relating to environmental liens, activity use limitations (AULs), specialized knowledge of the property, property value diminution, chain-of-title, or any other commonly known or obvious indications of site contamination, that was not otherwise provided to Ramboll. The user was not aware of information that would indicate a diminution of property value or other environmental concern.

5. SITE RECONNAISSANCE

5.1 Methodology and Limiting Conditions

Ramboll conducted a visit to the site on May 15, 2019. During the site visit, observations of both the interior of the building and exterior portions of the site were made to evaluate if any RECs, as defined in Section 2, are present.

5.2 General Site Setting and Observations

Ramboll made observations concerning all of the interior and exterior issues specified in Sections 9.4.2 through 9.4.4 of the ASTM E1527-13 Standard. The presence or absence of each issue of environmental interest or concern is noted in Table 6. Additional information regarding observed and historical items is provided in the sections following the table.

Table 6: Summary of Site Reconnaissance Observations

ASTM Section	Issue	Observation
Interior and Exterior Issues		
9.4.2.1	Current use(s) of the property	See Section 3.2
9.4.2.2	Past use(s) of the property	See Section 4.2
9.4.2.3	Hazardous substances and petroleum products used, treated, stored, disposed of, or generated on the property in connection with identified present or past uses	**Absent** (see Section 5.2.1)
9.4.2.4	Storage tanks: Underground storage tanks (fill ports, vent pipes, manholes) Aboveground storage tanks	(see Section 5.2.2) Absent **Present**
9.4.2.5	Odors (strong, pungent or noxious)	Absent
9.4.2.6	Pools of liquid, standing surface water or sumps	**Present** (see Section 5.2.3)
9.4.2.7	Drums of hazardous substances or petroleum products (five-gallon, 55-gallon or totes)	**Present** (see Section 5.2.1)
9.4.2.8	Hazardous substance and petroleum product containers (not necessarily in connection with identified uses)	Absent
9.4.2.9	Unidentified substance containers suspected of containing hazardous substances or petroleum products	Absent

Table 6: Summary of Site Reconnaissance Observations

ASTM Section	Issue	Observation
9.4.2.10	Polychlorinated biphenyls (PCBs) Electrical equipment on-site (e.g., transformers, capacitors) Electrical equipment known or likely to contain PCBs Hydraulic equipment on-site (e.g., elevators, truck dock lifts) Hydraulic equipment known or likely to contain PCBs	(see Section 5.2.4) **Present** Unlikely Absent Absent
Interior Issues		
9.4.3.1	Heating/cooling systems	**Present** (see Table 1)
9.4.3.2	Stains or corrosion on interior floors, walls or ceilings (except for staining from water)	Absent
9.4.3.3	Floor drains and interior sumps	**Present** (see Section 3.2.3)
Exterior Issues		
9.4.4.1	Pits, ponds or lagoons on property or adjacent sites	Absent
9.4.4.2	Stained soil or pavement	Absent
9.4.4.3	Stressed vegetation (from other than insufficient water)	Absent
9.4.4.4	On-site solid waste disposal; areas apparently filled or graded by non-natural causes; or mounds or depressions suggesting solid waste disposal	Absent
9.4.4.5	Wastewater or other liquid (including storm water) or any discharge into a drain, ditch, underground injection system or stream on or adjacent to the property	Absent
9.4.4.6	Wells (including dry wells, irrigation wells, injection wells, abandoned wells, or other wells)	Absent
9.4.4.7	Septic systems or cesspools	Absent
Non-Scope Considerations		
N/A	Asbestos Containing Materials	**Present** (see Section 5.2.5)
N/A	Lead-Based Paint	**Present** (see Section 5.2.6)
N/A	Water Intrusion	**Present** (see Section 5.2.7)

Table 6: Summary of Site Reconnaissance Observations

ASTM Section	Issue	Observation
N/A	Radon	**Present** (see Section 5.2.8)

Notes:

Observations noted in this table and discussed further below are based on information obtained during the site visit and from a review of the sources summarized in Section 4.

See the ASTM Standard for a detailed description of the issues included in each referenced ASTM section.

Per the ASTM Standard, fluorescent light ballasts likely to contain PCBs are not considered.

N/A – Not applicable.

5.2.1 Hazardous Substances and Petroleum Products

The use of chemicals at the site is limited to cooking products and janitorial cleaning materials. A 55-gallon drum of waste cooking oil was located at the west side of the building, outside of Super Taco.

Wastes are collected in two dumpsters (general trash and recyclables), which are positioned on pavement west of the building. No evidence of release was observed in these areas. Chemicals are not stored in exterior areas of the site.

5.2.2 Aboveground Storage Tanks

One small AST was noted at the south side of the site, west of the building. The AST, property of Super Taco, formerly contained cooking grease/oil; it is presently empty and unused.

5.2.3 Pools of Liquid, Standing Surface Water, or Sumps

During the site visit, a small puddle of water was observed beneath the unused AST. The water was reportedly from air conditioner condensate from the roof spout.

5.2.4 Polychlorinated Biphenyls

Facility personnel were not aware of on-site equipment that is known to contain polychlorinated biphenyls (PCBs). One pad-mounted transformers is present on the property and is owned by SCE. The unit is not labeled as to its PCB content. Ramboll saw no indication of leaks or releases from electrical equipment observed during the site visit.

Because the unit was installed at the time of the site development between in the mid- to late-1980s, after the 1979 federal ban on the manufacture of PCBs, it is unlikely that the unit contains PCBs.

Ramboll observed no indication of leaks or releases from electrical equipment during the site visit.

5.2.5 Asbestos Containing Materials and Lead-Based Paint Survey

Although an asbestos inspection and sampling of suspect building materials in conformance with established protocols (as outlined in 40 CFR §763), applicable state or local regulations, or industry standards, were beyond our scope of work, Ramboll contracted with Masek to conduct an asbestos and lead-based paint and lead-glazed ceramic tile survey of the site. OSHA's definition of PACM is limited to thermal system insulation (TSI) and surfacing materials present in buildings constructed before 1981. Vinyl floor tiles are not considered PACM, but OSHA nonetheless requires that asphalt and vinyl floor tiles present in buildings constructed before 1981 be treated similarly to PACM. The

term suspect ACM is not defined by OSHA but can include numerous building materials manufactured using asbestos currently or in the past (e.g., ceiling tiles, roofing materials, joint compound), as well as TSI, surfacing materials, and flooring materials installed after 1981.

The survey identified ACMs on accessible interior and exterior building surfaces associated with the site building. The quantities are typical of buildings of similar use, size, and age. Refer to Appendix D for Masek's report, photographs, and sketches for additional information. The following provides a summary of the building materials containing ACMs identified at the site.

- Plastic roof cement spots at joints and penetrations at the sewer vent over Suite D and at the vent over Suite A. Approximately 85 square feet.
- Assumed (identified visually), if present, older layers of flooring or flooring mastic under the ceramic tile. Identified as friable or non-friable asbestos-containing waste.

According to Masek, the ACMs identified at this building can be removed and disposed of as non-friable, non-hazardous asbestos waste, with the exception of those noted above as friable materials that have been classified and should be treated as friable, hazardous asbestos waste.

No lead-based paint (XRF readings greater than or equal to 1.0 milligram per square centimeter (mg/cm^2) in most places) was identified at the site building.

Lead-glazed ceramic tile (XRF readings greater than or equal to 1.0 mg/cm^2) was identified as follows:

- The coating and glaze on the blue decorative clay tile roof on the parapet overhang in front and on the left side.
- The tan ceramic floor tile in the dining area of Suite D (Super Taco tenant space).

According to Masek, abatement of all ACM and LBP shall be conducted in accordance with all applicable laws, including guidelines of the Occupational Safety and Health Administration, prior to building repairs, renovation, demolition, or any other activities with the potential to disturb the ACM and LBP. Additional information and recommendations associated with this survey are provided on Pages 20 through 30 of Attachment D, and should be reviewed by all persons who occupy, work in or around the building.

A California Certified Asbestos Consultant must be used to perform abatement project planning, monitoring (including air monitoring), oversight, and reporting. The contracting company performing asbestos abatement must be a California-licensed contractor with asbestos certification and registered with the Division of Occupational Safety and Health.

California consultants who perform lead abatement work plan preparation and abatement monitoring must be certified by California Department of Public Health (CDPH). All lead abatement must be performed by a CDPH Certified Lead Supervisor or by CDPH Certified Lead Workers under the direct supervision of a Lead Supervisor certified by CDPH.

Please note that the South Coast Air Quality Management District must be notified 10-working days prior to the commencement of any abatement activities. Additional requirements and certifications exist that will be handled by your licensed abatement contractor.

5.2.6 Water Intrusion

Ramboll did not perform a mold survey at the site; however, no significant areas of water staining or mold growth were noted at the site building.

5.2.7 Radon

Based on information included in the environmental database report, the site is located in an area categorized as Zone 2, which has average indoor basement radon levels between 2 and 4 picoCuries per liter (pCi/L). The United States Environmental Protection Agency's (USEPA's) continuous exposure limit, which is the limit at which further testing or remedial action is suggested, is 4.0 pCi/L. This USEPA continuous exposure limit applies to residential, not commercial, properties. According to the California Radon database, of 30 locations surveyed in the same zip code as the site, none exceeded 4pCi/L. In addition, the USEPA surveyed 12 locations in the same zip code as the site, and found that the average radon level of a first floor room was 0.117 pCi/L and the average radon level of a basement level was 1.700 pCi/L.

6. FINDINGS, OPINION, AND CONCLUSIONS

Ramboll performed a Phase I Environmental Site Assessment in conformance with the scope and limitations of ASTM Practice E1527-13 of the Vacant Land and Retail Building property located at 401, 407, 411, 413, 417, and 421 South Belle Avenue; 450 South Main Street #B; and 215 West 5th Street in Corona, California in May 2019. The objective of the ESA was to identify RECs, as defined in the ASTM Standard. A list of key definitions presented in the ASTM Standard is provided in Chapter 8 at the end of this report. Any exceptions to, or deletions from, this practice are described in Section 6.2.

6.1 Findings, Opinions, and Conclusions

6.1.1 Recognized Environmental Conditions

Ramboll has performed a Phase I Environmental Site Assessment in conformance with the scope and limitations of ASTM Practice E1527-13 of the Vacant Land and Retail Building property located at 401, 407, 411, 413, 417, and 421 South Belle Avenue; 450 South Main Street #B; and 215 West 5th Street in Corona, California. Any exceptions to, or deletions from, this practice are described in Section 6.2 of this report. This assessment has revealed no evidence of recognized environmental conditions in connection with the property.

6.1.2 Other Findings

Ramboll identified the following "other finding" related to potential contamination concerns were identified:

Past Use of Site. The site was historically used for residential and small-scale agricultural purposes. The residences and farming operations may have used aboveground or underground fuel oil tanks for heating purposes and/or for farm operations/vehicle fueling. As such, during any future grading/site development activities, the contractor should be prepared to encounter potential buried underground anomalies or pockets of impacted soil. Furthermore, given the historical use of the property for agricultural purposes, there is a potential for arsenic and/or organochlorine pesticides to be present in shallow soil. In the event of any future residential use, characterization of shallow soil may be warranted. Although this matter is not considered a REC, the potential presence of these compounds in the site subsurface cannot be ruled out. Ramboll notes that the above matters are unlikely to result in regulatory scrutiny under the proposed commercial use of the site.

6.1.3 De Minimis Conditions

De minimis conditions are those that do not represent a material risk of harm to public health or the environment and that generally would not be the subject of enforcement action if brought to the attention of appropriate governmental agencies. Ramboll did not identify any de minimis conditions during the course of this assessment.

6.1.4 Non-Scope Considerations

Ramboll identified the following findings that relate to non-scope considerations (as discussed in Section 2.2), as detailed below:

- **Asbestos-Containing Materials and Lead-Based Paint.** Although an asbestos inspection and sampling of suspect building materials in conformance with established protocols (as outlined in 40 CFR §763), applicable state or local regulations, or industry standards, were beyond our scope of work, Ramboll contracted with Masek to conduct an asbestos and lead-based paint and lead-glazed ceramic tile survey of the site.

The survey identified ACMs on accessible interior and exterior building surfaces associated with the site building. The quantities are typical of buildings of similar use, size, and age. Refer to Appendix D for Masek's report, photographs, and sketches for additional information. The following provides a summary of the building materials containing ACMs identified at the site.

- Plastic roof cement spots at joints and penetrations at the sewer vent over Suite D and at the vent over Suite A. Approximately 85 square feet.
- Assumed (identified visually), if present, older layers of flooring or flooring mastic under the ceramic tile. Identified as friable or non-friable asbestos-containing waste.

  According to Masek, the ACMs identified at this building can be removed and disposed of as non-friable, non-hazardous asbestos waste, with the exception of those noted above as friable materials that have been classified and should be treated as friable, hazardous asbestos waste. No lead-based paint (XRF readings greater than or equal to 1.0 milligram per square centimeter (mg/cm^2) in most places) was identified at the site building.

Lead-glazed ceramic tile (XRF readings greater than or equal to 1.0 mg/cm^2) was identified as follows:

- The coating and glaze on the blue decorative clay tile roof on the parapet overhang in front and on the left side.
- The tan ceramic floor tile in the dining area of Suite D (Super Taco tenant space).

According to Masek, abatement of all ACM and LBP shall be conducted in accordance with all applicable laws, including guidelines of the Occupational Safety and Health Administration, prior to building repairs, renovation, demolition, or any other activities with the potential to disturb the ACM and LBP. Additional information and recommendations associated with this survey are provided on Pages 20 through 30 of Attachment D, and should be reviewed by all persons who occupy, work in or around the building.

A California Certified Asbestos Consultant must be used to perform abatement project planning, monitoring (including air monitoring), oversight, and reporting. The contracting company performing asbestos abatement must be a California-licensed contractor with asbestos certification and registered with the Division of Occupational Safety and Health.

California consultants who perform lead abatement work plan preparation and abatement monitoring must be certified by California Department of Public Health (CDPH). All lead abatement must be performed by a CDPH Certified Lead Supervisor or by CDPH Certified Lead Workers under the direct supervision of a Lead Supervisor certified by CDPH.

Please note that the South Coast Air Quality Management District must be notified 10-working days prior to the commencement of any abatement activities. Additional requirements and certifications exist that will be handled by your licensed abatement contractor.

- **Water Intrusion/Mold.** Ramboll did not perform a mold survey at the site; however, no significant areas of water staining or mold growth were noted at the site building.
- **Radon.** Based on information included in the environmental database report, the site is located in an area categorized as Zone 2, which has average indoor basement radon levels between 2 and 4 picoCuries per liter (pCi/L). The United States Environmental Protection Agency's (USEPA's) continuous exposure limit, which is the limit at which further testing or remedial action is suggested, is 4.0 pCi/L. This USEPA continuous exposure limit applies to residential, not

commercial, properties. According to the California Radon database, of 30 locations surveyed in the same zip code as the site, none exceeded 4pCi/L. In addition, the USEPA surveyed 12 locations in the same zip code as the site, and found that the average radon level of a first floor room was 0.117 pCi/L and the average radon level of a basement level was 1.700 pCi/L.

6.2 Analysis of Data Gaps

The ASTM Standard defines a data gap as "a lack of or inability to obtain information required by the practice despite good faith efforts by the environmental professional to gather such information." A data gap is only significant if other information obtained during the ESA, or professional experience, raises reasonable concerns and affects the ability of the environmental professional to identify whether a given issue is a REC. The ASTM Standard requires that the ESA report identify and comment on significant data gaps.

Limiting conditions and deviations to the ASTM Standard for the assessment are discussed below.

- Facility personnel did not have current contact information for representatives of former site owners/occupants. Ramboll made reasonable attempts to obtain such information, but it was not otherwise readily available. Thus, Ramboll was unable to interview former owners/occupants about historical operations and site conditions. However, Ramboll reviewed other historical sources regarding former uses of the property as discussed in Section 4.2.
- The microfiche machine at the City building department was broken and therefore historical permits prior to 1990 were not available for review. However, based on the other information sources reviewed, the lack of older building records is not expected to present a significant data gap.
- Historical information, such as aerial photographs, was not readily available to characterize the property from the present back to the property's obvious first developed use or 1940, whichever is earlier. The earliest readily available historical source that would indicate specific site uses is a Sanborn map dated 1895, which shows that at least a portion of the property was already developed for residential purposes. ASTM defines residential site use as a "developed" site use.
- As it is a user requirement, Ramboll did not conduct a review of records to identify whether any environmental liens or activity and use limitations (AULs) have been imposed on the site.

None of the exceptions, deletions, deviations, or site reconnaissance limitations noted above are considered to represent significant data gaps.

7. REFERENCES

7.1 Documents

EDR. 2018. "Certified Sanborn® Map Report." May 8.

EDR. 2018. "EDR Historical Topographic Map Report." May 8.

EDR. 2018. "The EDR Aerial Photo Decade Package." May 8.

EDR. 2018. "The EDR-City Directory Abstract." May 8.

EDR. 2019. "The EDR Radius Map™ Report with GeoCheck®" May 8.

Masek Consulting Services, Inc. Asbestos and Lead-Based Paint and Lead-Glazed Ceramic Tile Survey Report. May 21

7.2 Interviews

Michael Hurst and Paula Evans. L&S Management Company. 2019. Personal interview. May 15.

8. ASTM DEFINITIONS

The following definitions are presented in the ASTM Standard:

REC - Recognized Environmental Condition:

The presence or likely presence of any hazardous substances or petroleum products in, on, or at a property: 1) due to release to the environment; 2) under conditions indicative of a release to the environment; or 3) under conditions that pose a material threat of a future release to the environment.

CREC - Controlled Recognized Environmental Condition:

A recognized environmental condition resulting from a past release of hazardous substances or petroleum products that has been addressed to the satisfaction of the applicable regulatory authority, with hazardous substances or petroleum products allowed to remain in place subject to the implementation of required controls.

HREC - Historical Recognized Environmental Condition:

A past release of any hazardous substances or petroleum products that has occurred in connection with the property and has been addressed to the satisfaction of the applicable regulatory authority or meeting unrestricted use criteria established by a regulatory authority, without subjecting the property to any required controls.

***De minimis* Condition:**

A condition that generally does not present a threat to human health or the environment and that generally would not be the subject of an enforcement action if brought to the attention of appropriate governmental agencies.

Data Gap / Significant Data Gap:

A lack of or inability to obtain information required by the practice despite good faith efforts by the environmental professional to gather such information. A data gap is significant if other information and/or professional experience raises concerns involving the data gap.

Please note that the term "other finding" is not defined by ASTM; rather, Ramboll uses the term to connote areas of contingent risk that are not clearly defined by the ASTM Standard.

FIGURES

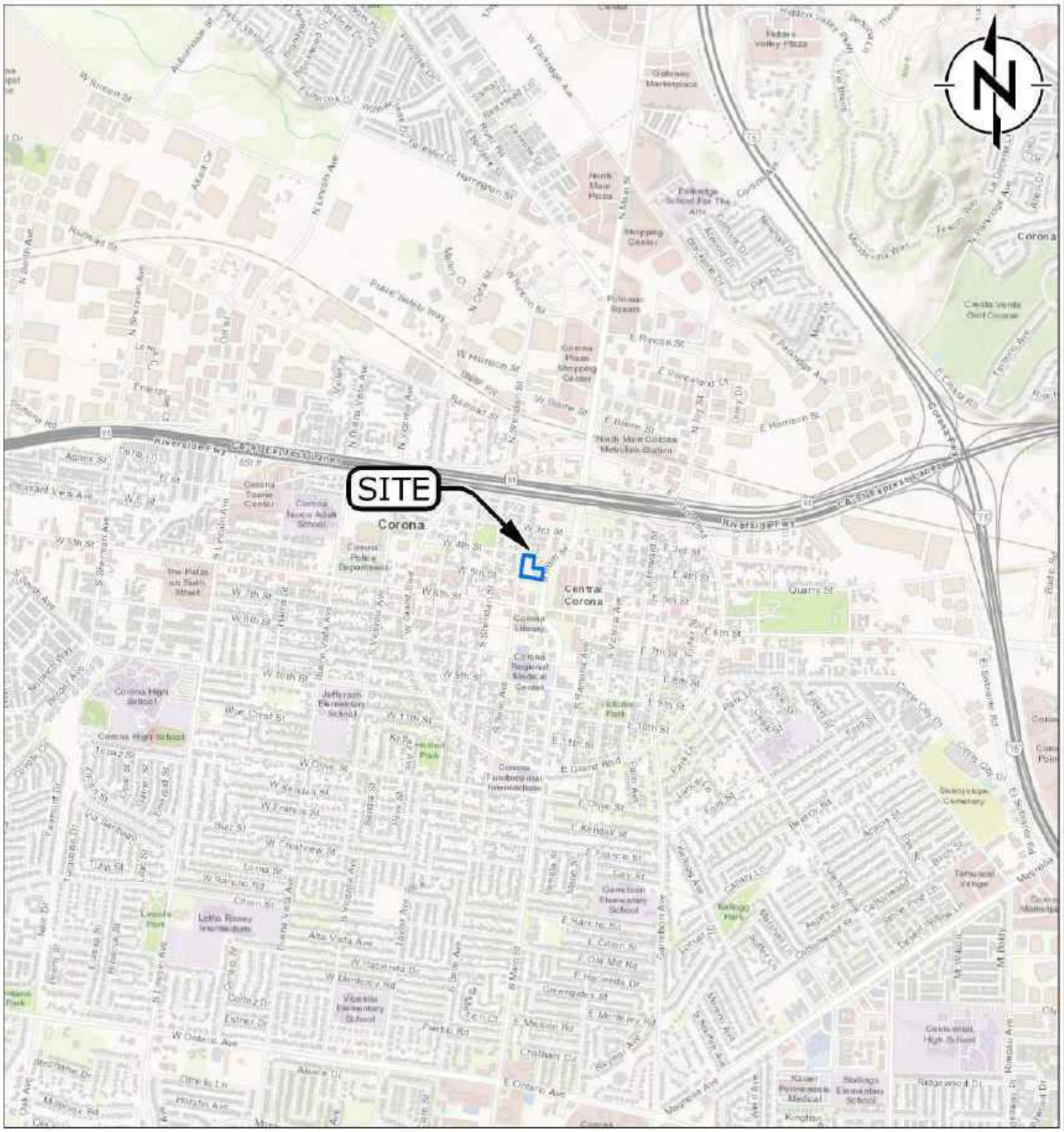

RAMBOLL

Site Location Map

401, 407, 411, 413, 417, and 421 S Belle Ave
450 S Main St #B, and 215 W 5th St
Corona, California

FIGURE
1

DRAFTED BY: C.ENSLIN | DATE: 5/31/2019 | PROJECT: 1690013126-001

Z:\01_Projects_Phase_1\Northgate Corona Phase I ESA\Northgate Corona Phase I ESA.aprx

Z:\01_Projects_Phase_I\Northgate Corona Phase I ESA\Northgate Corona Phase I ESA.aprx



RAMBOLL

DRAFTED BY: C.ENSLIN | DATE: 5/31/2019

Site Layout Map
401, 4071, 411, 413, 417, and 421 S Belle Ave
450 S Main St #B, and 215 W 5th St
Corona, California

FIGURE
2

PROJECT: 1690013139-001

APPENDIX A
SITE PHOTOGRAPHS



Photo 1: View of the site building looking southwest.



Photo 2: View of the former used cooking grease/oil AST.

RAMBOLL

Site Photographs

Vacant Land and Retail Building

401, 407, 411, 413, 417, and 421 South Belle Avenue; 450 South Main Street #B; and 215 West 5th Street
Corona, California

May 2019



Photo 3: View of the 55-gallon drum of used cooking grease/oil.



Photo 4: View of the transformer and unused garbage compactor looking northeast.



Photo 5: View of the garbage and recycling dumpsters looking southeast.



Photo 6: View of Suite A, Command Center.



Photo 7: View of Suite B, Carolina's Beauty Salon.



Photo 8: View of Suite C, Extra Mile Insurance.



Photo 9: View of Suite D, Super Taco.



Photo 10: View of Suite E, Jashua Liquor Store.



Photo 11: View of the site looking west-southwest.



Photo 12: View of the site looking southeast.



Photo 13: View looking south along the east site boundary.



Photo 14: View looking north along the west site boundary.



Photo 15: View of the site looking southwest.



Photo 16: View of the site building looking northwest.

APPENDIX B
ENVIRONMENTAL DATABASE REPORT

NOTES ON ENVIRONMENTAL DATABASE REPORT

The third-party provider conducted its searches for the standard environmental record sources and the minimum search distances, as specified by the ASTM Standard. The ASTM Standard uses the terminology "approximate minimum search distance" to refer to the radii searched in the environmental database report.

The third-party provider conducted the search of environmental databases in May 2019. Because the environmental databases themselves are sometimes not updated by the specific regulatory agencies for periods of up to one year or more (depending on the database and the state), the database search conducted herein will not necessarily list any facility or site for which an environmental investigation/listing has been initiated subsequent to the last update.

S. Belle Ave & S. Main St, & W 5th St, Corona, CA
401 South Belle Avenue
Corona, CA 92882

Inquiry Number: 5645668.2s
May 08, 2019

The EDR Radius Map™ Report with GeoCheck®

6 Armstrong Road, 4th floor
Shelton, CT 06484
Toll Free: 800.352.0050
www.edrnet.com

TABLE OF CONTENTS

SECTION	PAGE
Executive Summary	ES1
Overview Map	2
Detail Map	3
Map Findings Summary	4
Map Findings	8
Orphan Summary	134
Government Records Searched/Data Currency Tracking	GR-1

GEOCHECK ADDENDUM

Physical Setting Source Addendum	A-1
Physical Setting Source Summary	A-2
Physical Setting SSURGO Soil Map	A-6
Physical Setting Source Map	A-8
Physical Setting Source Map Findings	A-10
Physical Setting Source Records Searched	PSGR-1

Thank you for your business.
Please contact EDR at 1-800-352-0050
with any questions or comments.

Disclaimer - Copyright and Trademark Notice

This Report contains certain information obtained from a variety of public and other sources reasonably available to Environmental Data Resources, Inc. It cannot be concluded from this Report that coverage information for the target and surrounding properties does not exist from other sources. **NO WARRANTY EXPRESSED OR IMPLIED, IS MADE WHATSOEVER IN CONNECTION WITH THIS REPORT. ENVIRONMENTAL DATA RESOURCES, INC. SPECIFICALLY DISCLAIMS THE MAKING OF ANY SUCH WARRANTIES, INCLUDING WITHOUT LIMITATION, MERCHANTABILITY OR FITNESS FOR A PARTICULAR USE OR PURPOSE. ALL RISK IS ASSUMED BY THE USER. IN NO EVENT SHALL ENVIRONMENTAL DATA RESOURCES, INC. BE LIABLE TO ANYONE, WHETHER ARISING OUT OF ERRORS OR OMISSIONS, NEGLIGENCE, ACCIDENT OR ANY OTHER CAUSE, FOR ANY LOSS OF DAMAGE, INCLUDING, WITHOUT LIMITATION, SPECIAL, INCIDENTAL, CONSEQUENTIAL, OR EXEMPLARY DAMAGES. ANY LIABILITY ON THE PART OF ENVIRONMENTAL DATA RESOURCES, INC. IS STRICTLY LIMITED TO A REFUND OF THE AMOUNT PAID FOR THIS REPORT.** Purchaser accepts this Report "AS IS". Any analyses, estimates, ratings, environmental risk levels or risk codes provided in this Report are provided for illustrative purposes only, and are not intended to provide, nor should they be interpreted as providing any facts regarding, or prediction or forecast of, any environmental risk for any property. Only a Phase I Environmental Site Assessment performed by an environmental professional can provide information regarding the environmental risk for any property. Additionally, the information provided in this Report is not to be construed as legal advice.

Copyright 2019 by Environmental Data Resources, Inc. All rights reserved. Reproduction in any media or format, in whole or in part, of any report or map of Environmental Data Resources, Inc., or its affiliates, is prohibited without prior written permission.

EDR and its logos (including Sanborn and Sanborn Map) are trademarks of Environmental Data Resources, Inc. or its affiliates. All other trademarks used herein are the property of their respective owners.

EXECUTIVE SUMMARY

A search of available environmental records was conducted by Environmental Data Resources, Inc (EDR). The report was designed to assist parties seeking to meet the search requirements of EPA's Standards and Practices for All Appropriate Inquiries (40 CFR Part 312), the ASTM Standard Practice for Environmental Site Assessments (E 1527-13), the ASTM Standard Practice for Environmental Site Assessments for Forestland or Rural Property (E 2247-16), the ASTM Standard Practice for Limited Environmental Due Diligence: Transaction Screen Process (E 1528-14) or custom requirements developed for the evaluation of environmental risk associated with a parcel of real estate.

TARGET PROPERTY INFORMATION

ADDRESS

401 SOUTH BELLE AVENUE
CORONA, CA 92882

COORDINATES

Latitude (North):	33.8775450 - 33˚ 52' 39.16''
Longitude (West):	117.5681730 - 117˚ 34' 5.42''
Universal Tranverse Mercator:	Zone 11
UTM X (Meters):	447453.8
UTM Y (Meters):	3748529.8
Elevation:	651 ft. above sea level

USGS TOPOGRAPHIC MAP ASSOCIATED WITH TARGET PROPERTY

Target Property Map:	5640930 CORONA NORTH, CA
Version Date:	2012
South Map:	5636469 CORONA SOUTH, CA
Version Date:	2012

AERIAL PHOTOGRAPHY IN THIS REPORT

Portions of Photo from:	20140603
Source:	USDA

MAPPED SITES SUMMARY

Target Property Address:
401 SOUTH BELLE AVENUE
CORONA, CA 92882

Click on Map ID to see full detail.

MAP ID	SITE NAME	ADDRESS	DATABASE ACRONYMS	RELATIVE ELEVATION	DIST (ft. & mi.) DIRECTION
1	CORONA RDA MAIN AT R	480 S MAIN ST/599 S	US BROWNFIELDS	Higher	6, 0.001, SE
A2	KLEIN ALBT	301 W 6TH ST	EDR Hist Auto	Higher	334, 0.063, SSW
B3	STAR GARAGE & MACHIN	217 W 6TH ST	EDR Hist Auto	Higher	383, 0.073, South
C4	AMERICAN CLEANERS	310 S MAIN ST	DRYCLEANERS	Lower	384, 0.073, ENE
C5	AMERICAN DRIVE THRU	310 S MAIN ST	DRYCLEANERS	Lower	384, 0.073, ENE
C6	AMERICAN DRIVE THRU	310 S MAIN ST	DRYCLEANERS	Lower	384, 0.073, ENE
C7	AMERICAN DRIVE THRU	310 S MAIN ST	DRYCLEANERS	Lower	384, 0.073, ENE
C8	AMERICAN DRIVE THRU	310 S MAIN ST	EDR Hist Cleaner	Lower	384, 0.073, ENE
A9	BRIDGES J J	319 W 6TH ST	EDR Hist Auto	Higher	399, 0.076, SSW
B10	TUCKER & MOORES GILM	224 W 6TH ST	EDR Hist Auto	Higher	427, 0.081, South
A11	HOLDER RAMSEY	302 W 6TH ST	EDR Hist Auto	Higher	427, 0.081, SSW
A12	AMERICAN DRY CLEANER	312 W 6TH ST 197	EDR Hist Cleaner	Higher	432, 0.082, SSW
13	AMERICAN DRY CLEANER	425 S CORONA MALL	EDR Hist Cleaner	Higher	433, 0.082, ESE
A14	AUTOMOBILE SERVICE S	320 W 6TH ST	EDR Hist Auto	Higher	440, 0.083, SSW
B15	HOSKINS C W	204 W 6TH ST	EDR Hist Auto	Higher	449, 0.085, South
B16	KIRKPATRICK VIRGIL P	202 W 6TH ST	EDR Hist Auto	Higher	450, 0.085, SSE
C17	UNOCAL #6216	304 S S MAIN ST	LUST	Lower	500, 0.095, ENE
C18	UNION OIL SERVICE ST	304 S MAIN ST	LUST, HIST UST	Lower	502, 0.095, ENE
C19	UNOCAL #6216	304 S MAIN ST	LUST, SWEEPS UST, CA FID UST, HIST CORTESE	Lower	502, 0.095, ENE
C20	STATION # 6216	304 S MAIN ST	HIST UST, HAZNET	Lower	502, 0.095, ENE
C21	KY ENTERPRISES INC	304 S MAIN ST	EDR Hist Auto	Lower	502, 0.095, ENE
C22	CIRCLE K STORE #2705	304 S MAIN ST	UST	Lower	502, 0.095, ENE
C23	STATION 6216	304 SOUTH MAIN STREE	HIST UST, HAZNET	Lower	502, 0.095, ENE
C24	CIRCLE K STORES INC	304 S MAIN ST	RCRA NonGen / NLR	Lower	502, 0.095, ENE
D25	L P DENNY	401	LUST, HIST CORTESE	Higher	568, 0.108, SW
D26	PALM SPRINGS OIL COM	401 6TH ST	LUST, HIST CORTESE	Higher	582, 0.110, SW
D27	PS 6	401 6TH ST	HIST UST	Higher	582, 0.110, SW
D28	CORONA BEACON CORONA	401 W 6TH ST	UST	Higher	584, 0.111, SW
D29	CORONA ULTRMART GAS	401 W 6TH ST	EDR Hist Auto	Higher	584, 0.111, SW
D30	PALM SPRINGS OIL #6	401 W 6TH ST	LUST	Higher	584, 0.111, SW
D31	PALM SPRINGS OIL #6	401 W SIXTH ST	RCRA-SQG, LUST, FINDS, ECHO, HAZNET	Higher	584, 0.111, SW
D32	AAAA FUEL INC.	401 W SIXTH ST	UST	Higher	584, 0.111, SW
D33	HOOVER S GARAGE	414-24 W 6TH ST	EDR Hist Auto	Higher	643, 0.122, SW
D34	ROSS WALTER	422 W 6TH ST	EDR Hist Auto	Higher	664, 0.126, SW
E35	CHEVRON #9-9010	309 MAIN	LUST	Lower	678, 0.128, ENE
E36	CHEVRON #9-9010	309 S MAIN STREET	LUST, HIST UST, Notify 65	Lower	682, 0.129, ENE
E37	CHEVRON 99010	309 S MAIN ST.	RCRA-SQG, FINDS	Lower	682, 0.129, ENE
E38	CORONA MALL CHEVRON	309 S MAIN ST	UST	Lower	682, 0.129, ENE
E39	CORONA MALL OIL COMP	309 S MAIN ST	EDR Hist Auto	Lower	682, 0.129, ENE

MAPPED SITES SUMMARY

Target Property Address:
401 SOUTH BELLE AVENUE
CORONA, CA 92882

Click on Map ID to see full detail.

MAP ID	SITE NAME	ADDRESS	DATABASE ACRONYMS	RELATIVE ELEVATION	DIST (ft. & mi.) DIRECTION
E40	CHEVRON #99010	309 S MAIN ST	SWEEPS UST, CA FID UST	Lower	682, 0.129, ENE
F41	J M AUTO MACHINE	117 1/2 E 4TH	EDR Hist Auto	Higher	686, 0.130, East
F42	CORONA MALL CHEVRON	117 E 4TH ST UNIT B	RCRA-SQG, FINDS	Higher	686, 0.130, East
D43	HEMBORG FORD	421 W SIXTH ST	HIST UST, HAZNET	Higher	750, 0.142, WSW
D44	SONS AUTO REPAIR	421 W 6TH ST	RCRA-SQG, HIST UST	Higher	750, 0.142, WSW
D45	AUTOLAND OF CORONA	421 W 6TH ST	RCRA NonGen / NLR, FINDS, ECHO	Higher	750, 0.142, WSW
G46	GILLILAND & HOOKER	504 RAMONA AVE	EDR Hist Auto	Higher	754, 0.143, ESE
H47	BRAKE & WHEEL SHOP	117 E 7TH ST	EDR Hist Auto	Higher	794, 0.150, SSE
E48	NEVINS SERVICE	103 E 3RD ST	EDR Hist Auto	Lower	802, 0.152, ENE
E49	LYON/COPLEY ASSO.	102 MAIN STREET	CPS-SLIC	Lower	817, 0.155, NE
H50	SOPER S REPAIR SHOP	112 W 7TH ST	EDR Hist Auto	Higher	829, 0.157, SSE
G51	SPACEX, INC.	202 E. 5TH ST.	ENVIROSTOR	Higher	872, 0.165, ESE
G52	PRIVATE RESIDENCE	PRIVATE RESIDENCE	LUST, Cortese	Higher	875, 0.166, SE
I53	CONNER CHAMP	512 W 6TH ST	EDR Hist Auto	Higher	949, 0.180, WSW
I54	AAMCO TRANSMISSIONS	512 6TH ST	LUST, HIST CORTESE	Higher	949, 0.180, WSW
G55	CLARK S TOQGERY & DR	207 E 6TH ST	EDR Hist Cleaner	Higher	961, 0.182, SE
J56	TABER A L	208 E 6TH ST	EDR Hist Auto	Higher	1038, 0.197, SE
J57	CORONA MOTORS	214 E 6TH ST	EDR Hist Auto	Higher	1082, 0.205, SE
I58	ZANE NIC INC	521 W 6TH ST C	EDR Hist Auto	Higher	1111, 0.210, WSW
J59	BAUDAUX LEBN	223 E 6TH ST	EDR Hist Auto	Higher	1222, 0.231, ESE
K60	MAACO AUTO PAINTING	110 SO WASHBURN #5	RCRA-SQG, FINDS, ECHO, HAZNET	Lower	1273, 0.241, NNE
61	PETER S BRIGHTMAN DM	720 S RAMONA AVE STE	RCRA NonGen / NLR	Higher	1281, 0.243, SSE
L62	MIKES TIRE & ALIGNME	225 W GRAND BLVD	RCRA-SQG, FINDS, ECHO	Lower	1286, 0.244, NW
L63	CORONA MARINE & AUTO	225 W GRAND BLVD	RCRA NonGen / NLR	Lower	1286, 0.244, NW
K64	COR-TRANS INC	133 N WASHBURN CIR B	EDR Hist Auto	Lower	1293, 0.245, NNE
65	STANDARD STATIONS IN	301 E 6TH ST	EDR Hist Auto	Higher	1295, 0.245, ESE
M66	AAMCO TRANSMISSIONS	612 W 6TH ST	LUST	Higher	1306, 0.247, WSW
67	IOME LAUNDRY THE	121 MAIN ST	EDR Hist Cleaner	Lower	1312, 0.248, NNE
L68	CORONA POST OFFICE	414 GRAND	HIST UST	Lower	1316, 0.249, NW
M69	STANFIELD TEXACO	625 6TH ST	LUST, HIST CORTESE	Higher	1347, 0.255, WSW
M70	THRIFTY OIL #336/ AR	624 6TH ST	LUST	Higher	1358, 0.257, WSW
K71	ECONO LUBE 'N' TUNE	135 WASHBURN	LUST, HIST CORTESE	Lower	1366, 0.259, NNE
N72	TEXACO STANFIELD	625 W 6TH ST	LUST, HIST UST, HAZNET	Higher	1542, 0.292, WSW
N73	ARCO FAYEZ	625 W SIXTH ST	LUST, SWEEPS UST, CA FID UST	Higher	1542, 0.292, WSW
N74	THRIFTY OIL STN336	624 W SIXTH STREET	LUST, HIST UST	Higher	1602, 0.303, WSW
O75	THRIFTY OIL #349	401 E SIXTH ST	LUST, SWEEPS UST, CA FID UST	Higher	1637, 0.310, ESE
O76	MOBIL RAJ	401 E E SIXTH ST	LUST	Higher	1639, 0.310, ESE
N77	TERRIBLE HERBST #39	701 W 6TH ST	LUST, HIST UST	Higher	1652, 0.313, WSW
N78	TERRIBLE HERBST GAS	701 6TH ST	LUST	Higher	1652, 0.313, WSW

MAPPED SITES SUMMARY

Target Property Address:
401 SOUTH BELLE AVENUE
CORONA, CA 92882

Click on Map ID to see full detail.

MAP ID	SITE NAME	ADDRESS	DATABASE ACRONYMS	RELATIVE ELEVATION	DIST (ft. & mi.) DIRECTION
N79	TEXACO SERVICE STATI	703 6TH ST	LUST, HIST CORTESE	Higher	1662, 0.315, WSW
N80	R AND S SERVICE	703 6TH ST	LUST, HIST CORTESE	Higher	1662, 0.315, WSW
N81	ARCO #1259	702 6TH ST	LUST, HIST CORTESE	Higher	1673, 0.317, WSW
P82	SOUTHPOINTE PLAZA	N/A ONTARIO AVENUE	CPS-SLIC	Higher	1874, 0.355, SSW
P83	SCE CHASE SUBSTATION	N/A COMPTON AVENUE	CPS-SLIC	Higher	1874, 0.355, SSW
Q84	KING, HAROLD PROPERT	706 VICENTIA	LUST, HIST CORTESE	Higher	2145, 0.406, WSW
Q85	HAROLD KING PROPERTY	706 S VICENTIA	LUST	Higher	2262, 0.428, WSW
R86	CORONA POLICE FACILI	849 W SIXTH ST	LUST, SWEEPS UST, CA FID UST, EMI	Higher	2406, 0.456, West
R87	CORONA POLICE FACILI	849 6TH ST	LUST, HIST CORTESE	Higher	2406, 0.456, West
88	ALPONCO COMPANY	120 E. HARRISON	ENVIROSTOR	Lower	2568, 0.486, NNE
89	EDISON/CORONA #1 MGP	633 RAILROAD ST	ENVIROSTOR, VCP, DEED	Lower	2587, 0.490, NNW
90	ORANGE HEIGHTS ORANG	215 PEARL STREET	ENVIROSTOR	Lower	2648, 0.502, ENE
91	SUNKIST GROWERS/LEMO	310 NORTH JOY STREET	ENVIROSTOR, HIST CORTESE	Lower	2733, 0.518, NE
92	ORANGE GROVE HIGH SC	300 BUENA VISTA AVEN	ENVIROSTOR, SCH	Lower	2788, 0.528, WNW
S93	ARCO FAC #1259	702 EAST SIXTH	Notify 65	Higher	2878, 0.545, ESE
S94	ARCO STATION #1259	702 EAST SIXTH STREE	Notify 65	Higher	2878, 0.545, ESE
95	JEFFERSON ELEMENTARY	1040 SOUTH VICENTIA	ENVIROSTOR, SCH, HAZNET	Higher	3019, 0.572, SW
96	SAN CLEMENTE BUSINES	215 N. JOY	LUST, HIST CORTESE, Notify 65	Lower	3242, 0.614, ENE
97	FMC CORPORATION	1027 E. 3RD ST	ENVIROSTOR	Lower	3704, 0.702, East
98	LINCOLN ALTERNATIVE	1041 FULLERTON ROAD	ENVIROSTOR, SCH	Higher	4038, 0.765, SE
99	CITY OF CORONA REDEV	EAST 6TH STREET: VAC	ENVIROSTOR	Higher	4206, 0.797, ESE
100	CORONA CHEMICAL COMP	S. TAYLOR AVE. & W F	ENVIROSTOR	Higher	5147, 0.975, SSW

EXECUTIVE SUMMARY

TARGET PROPERTY SEARCH RESULTS

The target property was not listed in any of the databases searched by EDR.

DATABASES WITH NO MAPPED SITES

No mapped sites were found in EDR's search of available ("reasonably ascertainable ") government records either on the target property or within the search radius around the target property for the following databases:

STANDARD ENVIRONMENTAL RECORDS

Federal NPL site list

NPL ---------- National Priority List
Proposed NPL ---------- Proposed National Priority List Sites
NPL LIENS ---------- Federal Superfund Liens

Federal Delisted NPL site list

Delisted NPL ---------- National Priority List Deletions

Federal CERCLIS list

FEDERAL FACILITY ---------- Federal Facility Site Information listing
SEMS ---------- Superfund Enterprise Management System

Federal CERCLIS NFRAP site list

SEMS-ARCHIVE ---------- Superfund Enterprise Management System Archive

Federal RCRA CORRACTS facilities list

CORRACTS ---------- Corrective Action Report

Federal RCRA non-CORRACTS TSD facilities list

RCRA-TSDF ---------- RCRA - Treatment, Storage and Disposal

Federal RCRA generators list

RCRA-LQG ---------- RCRA - Large Quantity Generators
RCRA-CESQG ---------- RCRA - Conditionally Exempt Small Quantity Generator

Federal institutional controls / engineering controls registries

LUCIS ---------- Land Use Control Information System
US ENG CONTROLS ---------- Engineering Controls Sites List
US INST CONTROL ---------- Sites with Institutional Controls

EXECUTIVE SUMMARY

Federal ERNS list

ERNS ---------- Emergency Response Notification System

State- and tribal - equivalent NPL

RESPONSE ---------- State Response Sites

State and tribal landfill and/or solid waste disposal site lists

SWF/LF ---------- Solid Waste Information System

State and tribal leaking storage tank lists

INDIAN LUST ---------- Leaking Underground Storage Tanks on Indian Land

State and tribal registered storage tank lists

FEMA UST ---------- Underground Storage Tank Listing
AST ---------- Aboveground Petroleum Storage Tank Facilities
INDIAN UST ---------- Underground Storage Tanks on Indian Land

State and tribal voluntary cleanup sites

INDIAN VCP ---------- Voluntary Cleanup Priority Listing

State and tribal Brownfields sites

BROWNFIELDS ---------- Considered Brownfieds Sites Listing

ADDITIONAL ENVIRONMENTAL RECORDS

Local Lists of Landfill / Solid Waste Disposal Sites

WMUDS/SWAT ---------- Waste Management Unit Database
SWRCY ---------- Recycler Database
HAULERS ---------- Registered Waste Tire Haulers Listing
INDIAN ODI ---------- Report on the Status of Open Dumps on Indian Lands
ODI ---------- Open Dump Inventory
DEBRIS REGION 9 ---------- Torres Martinez Reservation Illegal Dump Site Locations
IHS OPEN DUMPS ---------- Open Dumps on Indian Land

Local Lists of Hazardous waste / Contaminated Sites

US HIST CDL ---------- Delisted National Clandestine Laboratory Register
HIST Cal-Sites ---------- Historical Calsites Database
SCH ---------- School Property Evaluation Program
CDL ---------- Clandestine Drug Labs
CERS HAZ WASTE ---------- CERS HAZ WASTE
Toxic Pits ---------- Toxic Pits Cleanup Act Sites
US CDL ---------- National Clandestine Laboratory Register
PFAS ---------- PFAS Contamination Site Location Listing

Local Lists of Registered Storage Tanks

CERS TANKS ---------- California Environmental Reporting System (CERS) Tanks

EXECUTIVE SUMMARY

Local Land Records

LIENS	Environmental Liens Listing
LIENS 2	CERCLA Lien Information

Records of Emergency Release Reports

HMIRS	Hazardous Materials Information Reporting System
CHMIRS	California Hazardous Material Incident Report System
LDS	Land Disposal Sites Listing
MCS	Military Cleanup Sites Listing
SPILLS 90	SPILLS 90 data from FirstSearch

Other Ascertainable Records

FUDS	Formerly Used Defense Sites
DOD	Department of Defense Sites
SCRD DRYCLEANERS	State Coalition for Remediation of Drycleaners Listing
US FIN ASSUR	Financial Assurance Information
EPA WATCH LIST	EPA WATCH LIST
2020 COR ACTION	2020 Corrective Action Program List
TSCA	Toxic Substances Control Act
TRIS	Toxic Chemical Release Inventory System
SSTS	Section 7 Tracking Systems
ROD	Records Of Decision
RMP	Risk Management Plans
RAATS	RCRA Administrative Action Tracking System
PRP	Potentially Responsible Parties
PADS	PCB Activity Database System
ICIS	Integrated Compliance Information System
FTTS	FIFRA/ TSCA Tracking System - FIFRA (Federal Insecticide, Fungicide, & Rodenticide Act)/TSCA (Toxic Substances Control Act)
MLTS	Material Licensing Tracking System
COAL ASH DOE	Steam-Electric Plant Operation Data
COAL ASH EPA	Coal Combustion Residues Surface Impoundments List
PCB TRANSFORMER	PCB Transformer Registration Database
RADINFO	Radiation Information Database
HIST FTTS	FIFRA/TSCA Tracking System Administrative Case Listing
DOT OPS	Incident and Accident Data
CONSENT	Superfund (CERCLA) Consent Decrees
INDIAN RESERV	Indian Reservations
FUSRAP	Formerly Utilized Sites Remedial Action Program
UMTRA	Uranium Mill Tailings Sites
LEAD SMELTERS	Lead Smelter Sites
US AIRS	Aerometric Information Retrieval System Facility Subsystem
US MINES	Mines Master Index File
ABANDONED MINES	Abandoned Mines
FINDS	Facility Index System/Facility Registry System
DOCKET HWC	Hazardous Waste Compliance Docket Listing
ECHO	Enforcement & Compliance History Information
UXO	Unexploded Ordnance Sites
FUELS PROGRAM	EPA Fuels Program Registered Listing
CA BOND EXP. PLAN	Bond Expenditure Plan
CUPA Listings	CUPA Resources List

EXECUTIVE SUMMARY

EMI Emissions Inventory Data
ENF Enforcement Action Listing
Financial Assurance Financial Assurance Information Listing
HAZNET Facility and Manifest Data
ICE ICE
HWP EnviroStor Permitted Facilities Listing
HWT Registered Hazardous Waste Transporter Database
MINES Mines Site Location Listing
MWMP Medical Waste Management Program Listing
NPDES NPDES Permits Listing
PEST LIC Pesticide Regulation Licenses Listing
PROC Certified Processors Database
UIC UIC Listing
UIC GEO UIC GEO (GEOTRACKER)
WASTEWATER PITS Oil Wastewater Pits Listing
WDS Waste Discharge System
MILITARY PRIV SITES MILITARY PRIV SITES (GEOTRACKER)
PROJECT PROJECT (GEOTRACKER)
WDR Waste Discharge Requirements Listing
CIWQS California Integrated Water Quality System
CERS CERS
WIP Well Investigation Program Case List
NON-CASE INFO NON-CASE INFO (GEOTRACKER)
OTHER OIL GAS OTHER OIL & GAS (GEOTRACKER)
PROD WATER PONDS PROD WATER PONDS (GEOTRACKER)
SAMPLING POINT SAMPLING POINT (GEOTRACKER)
WELL STIM PROJ Well Stimulation Project (GEOTRACKER)

EDR HIGH RISK HISTORICAL RECORDS

EDR Exclusive Records

EDR MGP EDR Proprietary Manufactured Gas Plants

EDR RECOVERED GOVERNMENT ARCHIVES

Exclusive Recovered Govt. Archives

RGA LF Recovered Government Archive Solid Waste Facilities List
RGA LUST Recovered Government Archive Leaking Underground Storage Tank

SURROUNDING SITES: SEARCH RESULTS

Surrounding sites were identified in the following databases.

Elevations have been determined from the USGS Digital Elevation Model and should be evaluated on a relative (not an absolute) basis. Relative elevation information between sites of close proximity should be field verified. Sites with an elevation equal to or higher than the target property have been differentiated below from sites with an elevation lower than the target property.
Page numbers and map identification numbers refer to the EDR Radius Map report where detailed data on individual sites can be reviewed.

Sites listed in ***bold italics*** are in multiple databases.

Unmappable (orphan) sites are not considered in the foregoing analysis.

EXECUTIVE SUMMARY

STANDARD ENVIRONMENTAL RECORDS

Federal RCRA generators list

RCRA-SQG: RCRAInfo is EPA's comprehensive information system, providing access to data supporting the Resource Conservation and Recovery Act (RCRA) of 1976 and the Hazardous and Solid Waste Amendments (HSWA) of 1984. The database includes selective information on sites which generate, transport, store, treat and/or dispose of hazardous waste as defined by the Resource Conservation and Recovery Act (RCRA). Small quantity generators (SQGs) generate between 100 kg and 1,000 kg of hazardous waste per month.

A review of the RCRA-SQG list, as provided by EDR, and dated 03/25/2019 has revealed that there are 6 RCRA-SQG sites within approximately 0.25 miles of the target property.

Equal/Higher Elevation	Address	Direction / Distance	Map ID	Page
PALM SPRINGS OIL #6 EPA ID:: CAD981660590	***401 W SIXTH ST***	***SW 0 - 1/8 (0.111 mi.)***	***D31***	***34***
CORONA MALL CHEVRON EPA ID:: CAD983659608	***117 E 4TH ST UNIT B***	***E 1/8 - 1/4 (0.130 mi.)***	***F42***	***52***
SONS AUTO REPAIR EPA ID:: CAD981970262	***421 W 6TH ST***	***WSW 1/8 - 1/4 (0.142 mi.)***	***D44***	***55***

Lower Elevation	Address	Direction / Distance	Map ID	Page
CHEVRON 99010 EPA ID:: CAR000120170	***309 S MAIN ST.***	***ENE 1/8 - 1/4 (0.129 mi.)***	***E37***	***47***
MAACO AUTO PAINTING EPA ID:: CAD982407793	***110 SO WASHBURN #5***	***NNE 1/8 - 1/4 (0.241 mi.)***	***K60***	***67***
MIKES TIRE & ALIGNME EPA ID:: CAD982321523	***225 W GRAND BLVD***	***NW 1/8 - 1/4 (0.244 mi.)***	***L62***	***71***

State- and tribal - equivalent CERCLIS

ENVIROSTOR: The Department of Toxic Substances Control's (DTSC's) Site Mitigation and Brownfields Reuse Program's (SMBRP's) EnviroStor database identifes sites that have known contamination or sites for which there may be reasons to investigate further. The database includes the following site types: Federal Superfund sites (National Priorities List (NPL)); State Response, including Military Facilities and State Superfund; Voluntary Cleanup; and School sites. EnviroStor provides similar information to the information that was available in CalSites, and provides additional site information, including, but not limited to, identification of formerly-contaminated properties that have been released for reuse, properties where environmental deed restrictions have been recorded to prevent inappropriate land uses, and risk characterization information that is used to assess potential impacts to public health and the environment at contaminated sites.

A review of the ENVIROSTOR list, as provided by EDR, and dated 01/28/2019 has revealed that there are 11 ENVIROSTOR sites within approximately 1 mile of the target property.

Equal/Higher Elevation	Address	Direction / Distance	Map ID	Page
SPACEX, INC. Facility Id: 60000205	202 E. 5TH ST.	ESE 1/8 - 1/4 (0.165 mi.)	G51	60

Status: Inactive - Needs Evaluation

JEFFERSON ELEMENTARY	***1040 SOUTH VICENTIA***	***SW 1/2 - 1 (0.572 mi.)***	***95***	***122***
Facility Id: 60002741				
Status: Active				
LINCOLN ALTERNATIVE	***1041 FULLERTON ROAD***	***SE 1/2 - 1 (0.765 mi.)***	***98***	***127***
Facility Id: 60000845				
Status: No Action Required				
CITY OF CORONA REDEV	EAST 6TH STREET: VAC	ESE 1/2 - 1 (0.797 mi.)	99	130
Facility Id: 60000996				
Status: No Further Action				
CORONA CHEMICAL COMP	S. TAYLOR AVE. & W F	SSW 1/2 - 1 (0.975 mi.)	100	132
Facility Id: 60000225				
Status: No Action Required				

Lower Elevation	Address	Direction / Distance	Map ID	Page
ALPONCO COMPANY	120 E. HARRISON	NNE 1/4 - 1/2 (0.486 mi.)	88	107
Facility Id: 60000206				
Status: No Action Required				
EDISON/CORONA #1 MGP	***633 RAILROAD ST***	***NNW 1/4 - 1/2 (0.490 mi.)***	***89***	***108***
Facility Id: 33490081				
Status: Active				
ORANGE HEIGHTS ORANG	215 PEARL STREET	ENE 1/2 - 1 (0.502 mi.)	90	117
Facility Id: 33010002				
Status: No Further Action				
SUNKIST GROWERS/LEMO	***310 NORTH JOY STREET***	***NE 1/2 - 1 (0.518 mi.)***	***91***	***118***
Facility Id: 33010003				
Status: Refer: Other Agency				
ORANGE GROVE HIGH SC	***300 BUENA VISTA AVEN***	***WNW 1/2 - 1 (0.528 mi.)***	***92***	***120***
Facility Id: 70000110				
Status: No Action Required				
FMC CORPORATION	1027 E. 3RD ST	E 1/2 - 1 (0.702 mi.)	97	126
Facility Id: 60000226				
Status: No Action Required				

State and tribal leaking storage tank lists

LUST: Leaking Underground Storage Tank (LUST) Sites included in GeoTracker. GeoTracker is the Water Boards data management system for sites that impact, or have the potential to impact, water quality in California, with emphasis on groundwater.

A review of the LUST list, as provided by EDR, has revealed that there are 29 LUST sites within approximately 0.5 miles of the target property.

Equal/Higher Elevation	Address	Direction / Distance	Map ID	Page
L P DENNY	***401***	***SW 0 - 1/8 (0.108 mi.)***	***D25***	***27***
Database: LUST REG 8, Date of Government Version: 02/14/2005				
Facility Status: Case Closed				

Facility Status: Leak being confirmed
Global ID: T0606500216
Global ID: T0606500539

PALM SPRINGS OIL COM ***401 6TH ST*** ***SW 0 - 1/8 (0.110 mi.)*** ***D26*** ***29***
Database: LUST REG 8, Date of Government Version: 02/14/2005
Facility Status: Case Closed
Global ID: T0606500314

PALM SPRINGS OIL #6 401 W 6TH ST SW 0 - 1/8 (0.111 mi.) D30 33
Database: LUST, Date of Government Version: 12/10/2018
Status: Completed - Case Closed
Global Id: T0606500314

PALM SPRINGS OIL #6 ***401 W SIXTH ST*** ***SW 0 - 1/8 (0.111 mi.)*** ***D31*** ***34***
Database: RIVERSIDE CO. LUST, Date of Government Version: 04/11/2019
Database: LUST, Date of Government Version: 12/10/2018
Status: Completed - Case Closed
Facility Id: 9814582
Facility Id: 921036
Global Id: T0606500539
Facility Status: 9

PRIVATE RESIDENCE ***PRIVATE RESIDENCE*** ***SE 1/8 - 1/4 (0.166 mi.)*** ***G52*** ***61***
Database: LUST, Date of Government Version: 12/10/2018
Status: Open - Inactive
Global Id: T0606576412

AAMCO TRANSMISSIONS ***512 6TH ST*** ***WSW 1/8 - 1/4 (0.180 mi.)*** ***I54*** ***64***
Database: LUST REG 8, Date of Government Version: 02/14/2005
Facility Status: Case Closed
Global ID: T0606500003

AAMCO TRANSMISSIONS 612 W 6TH ST WSW 1/8 - 1/4 (0.247 mi.) M66 74
Database: LUST, Date of Government Version: 12/10/2018
Status: Completed - Case Closed
Global Id: T0606500003

STANFIELD TEXACO ***625 6TH ST*** ***WSW 1/4 - 1/2 (0.255 mi.)*** ***M69*** ***76***
Database: LUST REG 8, Date of Government Version: 02/14/2005
Facility Status: Case Closed
Global ID: T0606500197

THRIFTY OIL #336/ AR 624 6TH ST WSW 1/4 - 1/2 (0.257 mi.) M70 78
Database: LUST REG 8, Date of Government Version: 02/14/2005
Facility Status: Case Closed
Global ID: T0606599168

TEXACO STANFIELD ***625 W 6TH ST*** ***WSW 1/4 - 1/2 (0.292 mi.)*** ***N72*** ***81***
Database: LUST, Date of Government Version: 12/10/2018
Status: Completed - Case Closed
Global Id: T0606500197

ARCO FAYEZ ***625 W SIXTH ST*** ***WSW 1/4 - 1/2 (0.292 mi.)*** ***N73*** ***85***
Database: RIVERSIDE CO. LUST, Date of Government Version: 04/11/2019
Facility Id: 90585
Facility Status: 9

THRIFTY OIL STN336 ***624 W SIXTH STREET*** ***WSW 1/4 - 1/2 (0.303 mi.)*** ***N74*** ***87***
Database: RIVERSIDE CO. LUST, Date of Government Version: 04/11/2019
Database: LUST, Date of Government Version: 12/10/2018
Status: Completed - Case Closed

Facility Id: 200016104
Global Id: T0606599168
Facility Status: 9

THRIFTY OIL #349 ***401 E SIXTH ST*** ***ESE 1/4 - 1/2 (0.310 mi.)*** ***O75*** ***89***
Database: RIVERSIDE CO. LUST, Date of Government Version: 04/11/2019
Facility Id: 901060
Facility Status: 9

MOBIL RAJ 401 E E SIXTH ST ESE 1/4 - 1/2 (0.310 mi.) O76 91
Database: LUST, Date of Government Version: 12/10/2018
Status: Completed - Case Closed
Global Id: T0606500216

TERRIBLE HERBST #39 ***701 W 6TH ST*** ***WSW 1/4 - 1/2 (0.313 mi.)*** ***N77*** ***93***
Database: LUST, Date of Government Version: 12/10/2018
Status: Completed - Case Closed
Global Id: T0606500093

TERRIBLE HERBST GAS 701 6TH ST WSW 1/4 - 1/2 (0.313 mi.) N78 94
Database: LUST REG 8, Date of Government Version: 02/14/2005
Facility Status: Case Closed
Global ID: T0606500093

TEXACO SERVICE STATI ***703 6TH ST*** ***WSW 1/4 - 1/2 (0.315 mi.)*** ***N79*** ***95***
Database: LUST REG 8, Date of Government Version: 02/14/2005
Facility Status: Case Closed
Global ID: T0606500006

R AND S SERVICE ***703 6TH ST*** ***WSW 1/4 - 1/2 (0.315 mi.)*** ***N80*** ***96***
Database: LUST REG 8, Date of Government Version: 02/14/2005
Facility Status: Leak being confirmed
Global ID: T0606500576

ARCO #1259 ***702 6TH ST*** ***WSW 1/4 - 1/2 (0.317 mi.)*** ***N81*** ***98***
Database: LUST REG 8, Date of Government Version: 02/14/2005
Facility Status: Case Closed
Global ID: T0606500124

KING, HAROLD PROPERT ***706 VICENTIA*** ***WSW 1/4 - 1/2 (0.406 mi.)*** ***Q84*** ***100***
Database: LUST REG 8, Date of Government Version: 02/14/2005
Facility Status: Case Closed
Global ID: T0606500274

HAROLD KING PROPERTY 706 S VICENTIA WSW 1/4 - 1/2 (0.428 mi.) Q85 101
Database: RIVERSIDE CO. LUST, Date of Government Version: 04/11/2019
Database: LUST, Date of Government Version: 12/10/2018
Status: Completed - Case Closed
Facility Id: 92418
Global Id: T0606500274
Facility Status: 9

CORONA POLICE FACILI ***849 W SIXTH ST*** ***W 1/4 - 1/2 (0.456 mi.)*** ***R86*** ***103***
Database: RIVERSIDE CO. LUST, Date of Government Version: 04/11/2019
Database: LUST, Date of Government Version: 12/10/2018
Status: Completed - Case Closed
Facility Id: 9814758
Global Id: T0606500554
Facility Status: 9

CORONA POLICE FACILI ***849 6TH ST*** ***W 1/4 - 1/2 (0.456 mi.)*** ***R87*** ***106***
Database: LUST REG 8, Date of Government Version: 02/14/2005

Facility Status: Case Closed
Global ID: T0606500554

Lower Elevation	Address	Direction / Distance	Map ID	Page
UNOCAL #6216	304 S S MAIN ST	ENE 0 - 1/8 (0.095 mi.)	C17	16
Database: LUST, Date of Government Version: 12/10/2018 Status: Completed - Case Closed Global Id: T0606500419				
UNION OIL SERVICE ST	***304 S MAIN ST***	***ENE 0 - 1/8 (0.095 mi.)***	***C18***	***17***
Database: RIVERSIDE CO. LUST, Date of Government Version: 04/11/2019 Facility Id: 95095 Facility Status: 9				
UNOCAL #6216	***304 S MAIN ST***	***ENE 0 - 1/8 (0.095 mi.)***	***C19***	***18***
Database: LUST REG 8, Date of Government Version: 02/14/2005 Facility Status: Case Closed Global ID: T0606500419				
CHEVRON #9-9010	309 MAIN	ENE 1/8 - 1/4 (0.128 mi.)	E35	43
Database: RIVERSIDE CO. LUST, Date of Government Version: 04/11/2019 Facility Id: 200828072 Facility Status: 9				
CHEVRON #9-9010	***309 S MAIN STREET***	***ENE 1/8 - 1/4 (0.129 mi.)***	***E36***	***43***
Database: LUST, Date of Government Version: 12/10/2018 Status: Completed - Case Closed Global Id: T10000000645				
ECONO LUBE 'N' TUNE	***135 WASHBURN***	***NNE 1/4 - 1/2 (0.259 mi.)***	***K71***	***79***
Database: LUST REG 8, Date of Government Version: 02/14/2005 Database: RIVERSIDE CO. LUST, Date of Government Version: 04/11/2019 Database: LUST, Date of Government Version: 12/10/2018 Status: Completed - Case Closed Facility Status: Case Closed Facility Id: 95932 Global Id: T0606500449 Facility Status: 9 Global ID: T0606500449				

CPS-SLIC: Cleanup Program Sites (CPS; also known as Site Cleanups [SC] and formerly known as Spills, Leaks, Investigations, and Cleanups [SLIC] sites) included in GeoTracker. GeoTracker is the Water Boards data management system for sites that impact, or have the potential to impact, water quality in California, with emphasis on groundwater.

A review of the CPS-SLIC list, as provided by EDR, has revealed that there are 3 CPS-SLIC sites within approximately 0.5 miles of the target property.

Equal/Higher Elevation	Address	Direction / Distance	Map ID	Page
SOUTHPOINTE PLAZA	N/A ONTARIO AVENUE	SSW 1/4 - 1/2 (0.355 mi.)	P82	99
Database: CPS-SLIC, Date of Government Version: 12/10/2018 Database: SLIC REG 8, Date of Government Version: 04/03/2008 Global Id: SLT8R1854167 Facility Status: Closed Facility Status: Completed - Case Closed				
SCE CHASE SUBSTATION	N/A COMPTON AVENUE	SSW 1/4 - 1/2 (0.355 mi.)	P83	100
Database: SLIC REG 8, Date of Government Version: 04/03/2008				

Facility Status: Closed

Lower Elevation	Address	Direction / Distance	Map ID	Page
LYON/COPLEY ASSO.	102 MAIN STREET	NE 1/8 - 1/4 (0.155 mi.)	E49	59
Database: CPS-SLIC, Date of Government Version: 12/10/2018 Global Id: SLT8R0433928 Facility Status: Completed - Case Closed				

State and tribal registered storage tank lists

UST: The Underground Storage Tank database contains registered USTs. USTs are regulated under Subtitle I of the Resource Conservation and Recovery Act (RCRA). The data come from the State Water Resources Control Board's Hazardous Substance Storage Container Database.

A review of the UST list, as provided by EDR, has revealed that there are 4 UST sites within approximately 0.25 miles of the target property.

Equal/Higher Elevation	Address	Direction / Distance	Map ID	Page
CORONA BEACON CORONA	401 W 6TH ST	SW 0 - 1/8 (0.111 mi.)	D28	31
Database: UST, Date of Government Version: 12/10/2018 Facility Id: 301				
AAAA FUEL INC.	401 W SIXTH ST	SW 0 - 1/8 (0.111 mi.)	D32	42
Database: RIVERSIDE CO. UST, Date of Government Version: 01/29/2019 Database: UST, Date of Government Version: 12/10/2018 Facility Id: FA0041010				

Lower Elevation	Address	Direction / Distance	Map ID	Page
CIRCLE K STORE #2705	304 S MAIN ST	ENE 0 - 1/8 (0.095 mi.)	C22	23
Database: RIVERSIDE CO. UST, Date of Government Version: 01/29/2019 Database: UST, Date of Government Version: 12/10/2018 Facility Id: 224				
CORONA MALL CHEVRON	309 S MAIN ST	ENE 1/8 - 1/4 (0.129 mi.)	E38	49
Database: RIVERSIDE CO. UST, Date of Government Version: 01/29/2019 Database: UST, Date of Government Version: 12/10/2018 Facility Id: FA0014946 Facility Id: 175				

State and tribal voluntary cleanup sites

VCP: Contains low threat level properties with either confirmed or unconfirmed releases and the project proponents have request that DTSC oversee investigation and/or cleanup activities and have agreed to provide coverage for DTSC's costs.

A review of the VCP list, as provided by EDR, and dated 01/28/2019 has revealed that there is 1 VCP site within approximately 0.5 miles of the target property.

Lower Elevation	Address	Direction / Distance	Map ID	Page
EDISON/CORONA #1 MGP	***633 RAILROAD ST***	***NNW 1/4 - 1/2 (0.490 mi.)***	***89***	***108***

Status: Active
Facility Id: 33490081

ADDITIONAL ENVIRONMENTAL RECORDS

Local Brownfield lists

US BROWNFIELDS: The EPA's listing of Brownfields properties from the Cleanups in My Community program, which provides information on Brownfields properties for which information is reported back to EPA, as well as areas served by Brownfields grant programs.

A review of the US BROWNFIELDS list, as provided by EDR, and dated 12/17/2018 has revealed that there is 1 US BROWNFIELDS site within approximately 0.5 miles of the target property.

Equal/Higher Elevation	Address	Direction / Distance	Map ID	Page
CORONA RDA MAIN AT R ACRES property ID: 117141	480 S MAIN ST/599 S	SE 0 - 1/8 (0.001 mi.)	1	8

Local Lists of Registered Storage Tanks

SWEEPS UST: Statewide Environmental Evaluation and Planning System. This underground storage tank listing was updated and maintained by a company contacted by the SWRCB in the early 1990's. The listing is no longer updated or maintained. The local agency is the contact for more information on a site on the SWEEPS list.

A review of the SWEEPS UST list, as provided by EDR, and dated 06/01/1994 has revealed that there are 2 SWEEPS UST sites within approximately 0.25 miles of the target property.

Lower Elevation	Address	Direction / Distance	Map ID	Page
UNOCAL #6216 Status: A Tank Status: A Comp Number: 13579	***304 S MAIN ST***	***ENE 0 - 1/8 (0.095 mi.)***	***C19***	***18***
CHEVRON #99010 Status: A Tank Status: A Comp Number: 63171	***309 S MAIN ST***	***ENE 1/8 - 1/4 (0.129 mi.)***	***E40***	***50***

HIST UST: Historical UST Registered Database.

A review of the HIST UST list, as provided by EDR, and dated 10/15/1990 has revealed that there are 8 HIST UST sites within approximately 0.25 miles of the target property.

Equal/Higher Elevation	Address	Direction / Distance	Map ID	Page
PS 6	401 6TH ST	SW 0 - 1/8 (0.110 mi.)	D27	31

Facility Id: 00000009086

HEMBORG FORD	***421 W SIXTH ST***	***WSW 1/8 - 1/4 (0.142 mi.)***	***D43***	***54***
SONS AUTO REPAIR	***421 W 6TH ST***	***WSW 1/8 - 1/4 (0.142 mi.)***	***D44***	***55***
Facility Id: 00000014651				

Lower Elevation	Address	Direction / Distance	Map ID	Page
UNION OIL SERVICE ST	***304 S MAIN ST***	***ENE 0 - 1/8 (0.095 mi.)***	***C18***	***17***
Facility Id: 00000013579				
STATION # 6216	***304 S MAIN ST***	***ENE 0 - 1/8 (0.095 mi.)***	***C20***	***21***
Facility Id: 00000043783				
STATION 6216	***304 SOUTH MAIN STREE***	***ENE 0 - 1/8 (0.095 mi.)***	***C23***	***23***
CHEVRON #9-9010	***309 S MAIN STREET***	***ENE 1/8 - 1/4 (0.129 mi.)***	***E36***	***43***
Facility Id: 00000063171				
CORONA POST OFFICE	414 GRAND	NW 1/8 - 1/4 (0.249 mi.)	L68	76
Facility Id: 00000068523				

CA FID UST: The Facility Inventory Database contains active and inactive underground storage tank locations. The source is the State Water Resource Control Board.

A review of the CA FID UST list, as provided by EDR, and dated 10/31/1994 has revealed that there are 2 CA FID UST sites within approximately 0.25 miles of the target property.

Lower Elevation	Address	Direction / Distance	Map ID	Page
UNOCAL #6216	***304 S MAIN ST***	***ENE 0 - 1/8 (0.095 mi.)***	***C19***	***18***
Facility Id: 33000995				
Status: A				
CHEVRON #99010	***309 S MAIN ST***	***ENE 1/8 - 1/4 (0.129 mi.)***	***E40***	***50***
Facility Id: 33007144				
Status: A				

Local Land Records

DEED: The use of recorded land use restrictions is one of the methods the DTSC uses to protect the public from unsafe exposures to hazardous substances and wastes .

A review of the DEED list, as provided by EDR, and dated 03/04/2019 has revealed that there is 1 DEED site within approximately 0.5 miles of the target property.

Lower Elevation	Address	Direction / Distance	Map ID	Page
EDISON/CORONA #1 MGP	***633 RAILROAD ST***	***NNW 1/4 - 1/2 (0.490 mi.)***	***89***	***108***
Status: ACTIVE				
Envirostor ID: 33490081				

Other Ascertainable Records

RCRA NonGen / NLR: RCRAInfo is EPA's comprehensive information system, providing access to data supporting the Resource Conservation and Recovery Act (RCRA) of 1976 and the Hazardous and Solid Waste Amendments (HSWA) of 1984. The database includes selective information on sites which generate, transport, store, treat and/or dispose of hazardous waste as defined by the Resource Conservation and Recovery Act (RCRA). Non-Generators do not presently generate hazardous waste.

A review of the RCRA NonGen / NLR list, as provided by EDR, and dated 03/25/2019 has revealed that there are 4 RCRA NonGen / NLR sites within approximately 0.25 miles of the target property.

Equal/Higher Elevation	Address	Direction / Distance	Map ID	Page
AUTOLAND OF CORONA	***421 W 6TH ST***	***WSW 1/8 - 1/4 (0.142 mi.)***	***D45***	***57***
EPA ID:: CAD982473795				
PETER S BRIGHTMAN DM	720 S RAMONA AVE STE	SSE 1/8 - 1/4 (0.243 mi.)	61	69
EPA ID:: CAL000161908				

Lower Elevation	Address	Direction / Distance	Map ID	Page
CIRCLE K STORES INC	304 S MAIN ST	ENE 0 - 1/8 (0.095 mi.)	C24	26
EPA ID:: CAL000278572				
CORONA MARINE & AUTO	225 W GRAND BLVD	NW 1/8 - 1/4 (0.244 mi.)	L63	72
EPA ID:: CAL000301576				

Cortese: The sites for the list are designated by the State Water Resource Control Board (LUST), the Integrated Waste Board (SWF/LS), and the Department of Toxic Substances Control (Cal-Sites).

A review of the Cortese list, as provided by EDR, and dated 03/25/2019 has revealed that there is 1 Cortese site within approximately 0.5 miles of the target property.

Equal/Higher Elevation	Address	Direction / Distance	Map ID	Page
PRIVATE RESIDENCE	***PRIVATE RESIDENCE***	***SE 1/8 - 1/4 (0.166 mi.)***	***G52***	***61***
Cleanup Status: OPEN - INACTIVE				

DRYCLEANERS: A list of drycleaner related facilities that have EPA ID numbers. These are facilities with certain SIC codes: power laundries, family and commercial; garment pressing and cleaners' agents; linen supply; coin-operated laundries and cleaning; drycleaning plants except rugs; carpet and upholster cleaning; industrial launderers; laundry and garment services.

A review of the DRYCLEANERS list, as provided by EDR, has revealed that there are 4 DRYCLEANERS sites within approximately 0.25 miles of the target property.

Lower Elevation	Address	Direction / Distance	Map ID	Page
AMERICAN CLEANERS	310 S MAIN ST	ENE 0 - 1/8 (0.073 mi.)	C4	11
Database: DRYCLEAN SOUTH COAST, Date of Government Version: 03/19/2019				
AMERICAN DRIVE THRU	310 S MAIN ST	ENE 0 - 1/8 (0.073 mi.)	C5	11
Database: DRYCLEAN SOUTH COAST, Date of Government Version: 03/19/2019				
AMERICAN DRIVE THRU	310 S MAIN ST	ENE 0 - 1/8 (0.073 mi.)	C6	12
Database: DRYCLEANERS, Date of Government Version: 12/13/2018				

EPA Id: CAL000177010

AMERICAN DRIVE THRU	310 S MAIN ST	ENE 0 - 1/8 (0.073 mi.)	C7	13

Database: DRYCLEAN SOUTH COAST, Date of Government Version: 03/19/2019

HIST CORTESE: The sites for the list are designated by the State Water Resource Control Board [LUST], the Integrated Waste Board [SWF/LS], and the Department of Toxic Substances Control [CALSITES]. This listing is no longer updated by the state agency.

A review of the HIST CORTESE list, as provided by EDR, and dated 04/01/2001 has revealed that there are 11 HIST CORTESE sites within approximately 0.5 miles of the target property.

Equal/Higher Elevation	Address	Direction / Distance	Map ID	Page
L P DENNY	***401***	***SW 0 - 1/8 (0.108 mi.)***	***D25***	***27***
Reg Id: 083303263T				
Reg Id: 083303293T				
Reg Id: 083303259T				
PALM SPRINGS OIL COM	***401 6TH ST***	***SW 0 - 1/8 (0.110 mi.)***	***D26***	***29***
Reg Id: 083302229T				
AAMCO TRANSMISSIONS	***512 6TH ST***	***WSW 1/8 - 1/4 (0.180 mi.)***	***I54***	***64***
Reg Id: 083300017T				
STANFIELD TEXACO	***625 6TH ST***	***WSW 1/4 - 1/2 (0.255 mi.)***	***M69***	***76***
Reg Id: 083301586T				
TEXACO SERVICE STATI	***703 6TH ST***	***WSW 1/4 - 1/2 (0.315 mi.)***	***N79***	***95***
Reg Id: 083300068T				
R AND S SERVICE	***703 6TH ST***	***WSW 1/4 - 1/2 (0.315 mi.)***	***N80***	***96***
Reg Id: 083303386T				
ARCO #1259	***702 6TH ST***	***WSW 1/4 - 1/2 (0.317 mi.)***	***N81***	***98***
Reg Id: 083301222T				
KING, HAROLD PROPERT	***706 VICENTIA***	***WSW 1/4 - 1/2 (0.406 mi.)***	***Q84***	***100***
Reg Id: 083302087T				
CORONA POLICE FACILI	***849 6TH ST***	***W 1/4 - 1/2 (0.456 mi.)***	***R87***	***106***
Reg Id: 083303320T				

Lower Elevation	Address	Direction / Distance	Map ID	Page
UNOCAL #6216	***304 S MAIN ST***	***ENE 0 - 1/8 (0.095 mi.)***	***C19***	***18***
Reg Id: 083302639T				
ECONO LUBE 'N' TUNE	***135 WASHBURN***	***NNE 1/4 - 1/2 (0.259 mi.)***	***K71***	***79***
Reg Id: 083302783T				

Notify 65: Listings of all Proposition 65 incidents reported to counties by the State Water Resources Control Board and the Regional Water Quality Control Board. This database is no longer updated by the reporting agency.

A review of the Notify 65 list, as provided by EDR, and dated 03/18/2019 has revealed that there are 4 Notify 65 sites within approximately 1 mile of the target property.

Equal/Higher Elevation	Address	Direction / Distance	Map ID	Page
ARCO FAC #1259	702 EAST SIXTH	ESE 1/2 - 1 (0.545 mi.)	S93	122

Equal/Higher Elevation	Address	Direction / Distance	Map ID	Page
ARCO STATION #1259	702 EAST SIXTH STREE	ESE 1/2 - 1 (0.545 mi.)	S94	122

Lower Elevation	Address	Direction / Distance	Map ID	Page
CHEVRON #9-9010	***309 S MAIN STREET***	***ENE 1/8 - 1/4 (0.129 mi.)***	***E36***	***43***
SAN CLEMENTE BUSINES	***215 N. JOY***	***ENE 1/2 - 1 (0.614 mi.)***	***96***	***125***

EDR HIGH RISK HISTORICAL RECORDS

EDR Exclusive Records

EDR Hist Auto: EDR has searched selected national collections of business directories and has collected listings of potential gas station/filling station/service station sites that were available to EDR researchers. EDR's review was limited to those categories of sources that might, in EDR's opinion, include gas station/filling station/service station establishments. The categories reviewed included, but were not limited to gas, gas station, gasoline station, filling station, auto, automobile repair, auto service station, service station, etc. This database falls within a category of information EDR classifies as "High Risk Historical Records", or HRHR. EDR's HRHR effort presents unique and sometimes proprietary data about past sites and operations that typically create environmental concerns, but may not show up in current government records searches.

A review of the EDR Hist Auto list, as provided by EDR, has revealed that there are 25 EDR Hist Auto sites within approximately 0.25 miles of the target property.

Equal/Higher Elevation	Address	Direction / Distance	Map ID	Page
KLEIN ALBT	301 W 6TH ST	SSW 0 - 1/8 (0.063 mi.)	A2	10
STAR GARAGE & MACHIN	217 W 6TH ST	S 0 - 1/8 (0.073 mi.)	B3	10
BRIDGES J J	319 W 6TH ST	SSW 0 - 1/8 (0.076 mi.)	A9	14
TUCKER & MOORES GILM	224 W 6TH ST	S 0 - 1/8 (0.081 mi.)	B10	14
HOLDER RAMSEY	302 W 6TH ST	SSW 0 - 1/8 (0.081 mi.)	A11	14
AUTOMOBILE SERVICE S	320 W 6TH ST	SSW 0 - 1/8 (0.083 mi.)	A14	15
HOSKINS C W	204 W 6TH ST	S 0 - 1/8 (0.085 mi.)	B15	15
KIRKPATRICK VIRGIL P	202 W 6TH ST	SSE 0 - 1/8 (0.085 mi.)	B16	16
CORONA ULTRMART GAS	401 W 6TH ST	SW 0 - 1/8 (0.111 mi.)	D29	32
HOOVER S GARAGE	414-24 W 6TH ST	SW 0 - 1/8 (0.122 mi.)	D33	42
ROSS WALTER	422 W 6TH ST	SW 1/8 - 1/4 (0.126 mi.)	D34	42
J M AUTO MACHINE	117 1/2 E 4TH	E 1/8 - 1/4 (0.130 mi.)	F41	51
GILLILAND & HOOKER	504 RAMONA AVE	ESE 1/8 - 1/4 (0.143 mi.)	G46	59
BRAKE & WHEEL SHOP	117 E 7TH ST	SSE 1/8 - 1/4 (0.150 mi.)	H47	59
SOPER S REPAIR SHOP	112 W 7TH ST	SSE 1/8 - 1/4 (0.157 mi.)	H50	60
CONNER CHAMP	512 W 6TH ST	WSW 1/8 - 1/4 (0.180 mi.)	I53	64
TABER A L	208 E 6TH ST	SE 1/8 - 1/4 (0.197 mi.)	J56	66
CORONA MOTORS	214 E 6TH ST	SE 1/8 - 1/4 (0.205 mi.)	J57	66
ZANE NIC INC	521 W 6TH ST C	WSW 1/8 - 1/4 (0.210 mi.)	I58	66
BAUDAUX LEBN	223 E 6TH ST	ESE 1/8 - 1/4 (0.231 mi.)	J59	67
STANDARD STATIONS IN	301 E 6TH ST	ESE 1/8 - 1/4 (0.245 mi.)	65	74

Lower Elevation	Address	Direction / Distance	Map ID	Page
KY ENTERPRISES INC	304 S MAIN ST	ENE 0 - 1/8 (0.095 mi.)	C21	22
CORONA MALL OIL COMP	309 S MAIN ST	ENE 1/8 - 1/4 (0.129 mi.)	E39	49
NEVINS SERVICE	103 E 3RD ST	ENE 1/8 - 1/4 (0.152 mi.)	E48	59

Lower Elevation	Address	Direction / Distance	Map ID	Page
COR-TRANS INC	133 N WASHBURN CIR B	NNE 1/8 - 1/4 (0.245 mi.)	K64	73

EDR Hist Cleaner: EDR has searched selected national collections of business directories and has collected listings of potential dry cleaner sites that were available to EDR researchers. EDR's review was limited to those categories of sources that might, in EDR's opinion, include dry cleaning establishments. The categories reviewed included, but were not limited to dry cleaners, cleaners, laundry, laundromat, cleaning/laundry, wash & dry etc. This database falls within a category of information EDR classifies as "High Risk Historical Records", or HRHR. EDR's HRHR effort presents unique and sometimes proprietary data about past sites and operations that typically create environmental concerns, but may not show up in current government records searches.

A review of the EDR Hist Cleaner list, as provided by EDR, has revealed that there are 5 EDR Hist Cleaner sites within approximately 0.25 miles of the target property.

Equal/Higher Elevation	Address	Direction / Distance	Map ID	Page
AMERICAN DRY CLEANER	312 W 6TH ST 197	SSW 0 - 1/8 (0.082 mi.)	A12	15
AMERICAN DRY CLEANER	425 S CORONA MALL	ESE 0 - 1/8 (0.082 mi.)	13	15
CLARK S TOQGERY & DR	207 E 6TH ST	SE 1/8 - 1/4 (0.182 mi.)	G55	65

Lower Elevation	Address	Direction / Distance	Map ID	Page
AMERICAN DRIVE THRU	310 S MAIN ST	ENE 0 - 1/8 (0.073 mi.)	C8	13
IOME LAUNDRY THE	121 MAIN ST	NNE 1/8 - 1/4 (0.248 mi.)	67	76

EXECUTIVE SUMMARY

Due to poor or inadequate address information, the following sites were not mapped. Count: 3 records.

Site Name	Database(s)
LYON/COPLEY CORONA ASSO. L.P.	CPS-SLIC
EDISON/CORONA MGP	EDR MGP
WU PROPERTY, FIELDSTONE COMMUNTIES	ENVIROSTOR

OVERVIEW MAP - 5645668.2S

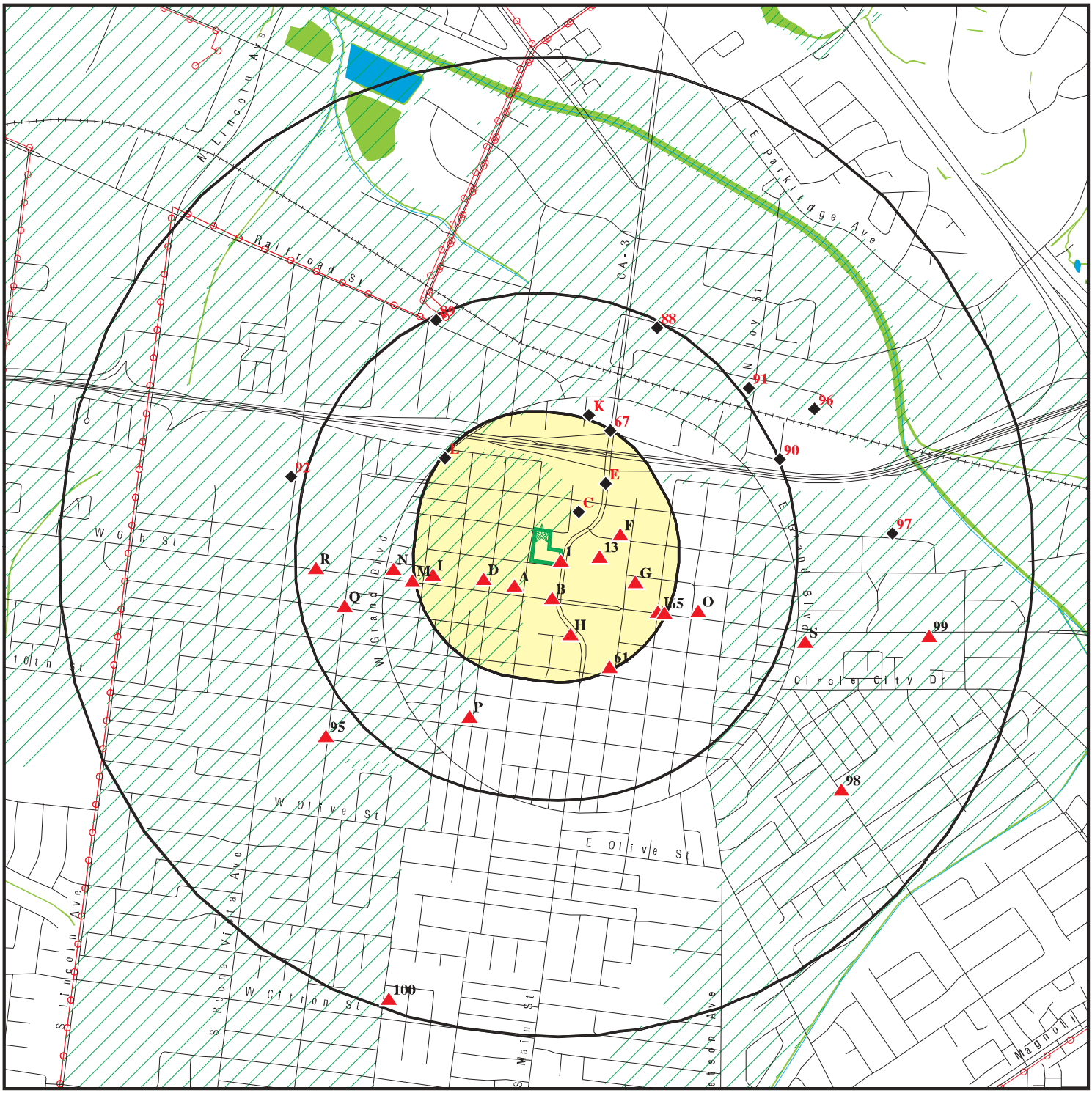

Target Property

Sites at elevations higher than or equal to the target property

Sites at elevations lower than the target property

Manufactured Gas Plants

National Priority List Sites

Dept. Defense Sites

Indian Reservations BIA

Power transmission lines

100-year flood zone

500-year flood zone

National Wetland Inventory

State Wetlands

Areas of Concern

This report includes Interactive Map Layers to display and/or hide map information. The legend includes only those icons for the default map view.

SITE NAME:	S. Belle Ave & S. Main St, & W 5th St, Corona, CA	CLIENT:	Ramboll
ADDRESS:	401 South Belle Avenue Corona CA 92882	CONTACT:	Reese Davis
		INQUIRY #:	5645668.2s
LAT/LONG:	33.877545 / 117.568173	DATE:	May 08, 2019 11:32 am

Copyright © 2019 EDR, Inc. © 2015 TomTom Rel. 2015.

DETAIL MAP - 5645668.2S

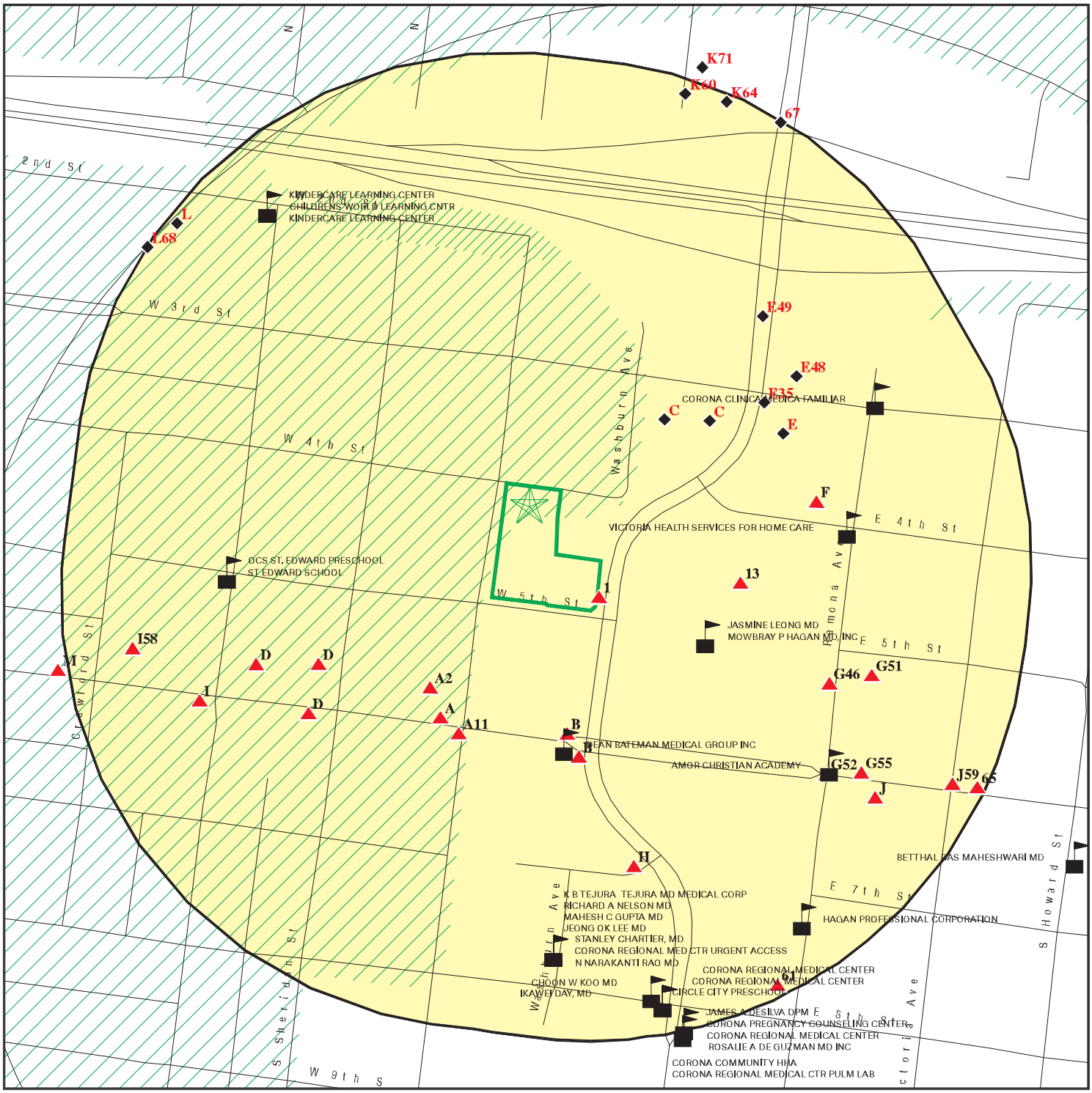

This report includes Interactive Map Layers to display and/or hide map information. The legend includes only those icons for the default map view.

SITE NAME:	S. Belle Ave & S. Main St, & W 5th St, Corona, CA	CLIENT:	Ramboll
ADDRESS:	401 South Belle Avenue Corona CA 92882	CONTACT:	Reese Davis
LAT/LONG:	33.877545 / 117.568173	INQUIRY #:	5645668.2s
		DATE:	May 08, 2019 11:33 am

Copyright © 2019 EDR, Inc. © 2015 TomTom Rel. 2015.

MAP FINDINGS SUMMARY

Database	Search Distance (Miles)	Target Property	< 1/8	1/8 - 1/4	1/4 - 1/2	1/2 - 1	> 1	Total Plotted
STANDARD ENVIRONMENTAL RECORDS								
Federal NPL site list								
NPL	1.000		0	0	0	0	NR	0
Proposed NPL	1.000		0	0	0	0	NR	0
NPL LIENS	0.001		0	NR	NR	NR	NR	0
Federal Delisted NPL site list								
Delisted NPL	1.000		0	0	0	0	NR	0
Federal CERCLIS list								
FEDERAL FACILITY	0.500		0	0	0	NR	NR	0
SEMS	0.500		0	0	0	NR	NR	0
Federal CERCLIS NFRAP site list								
SEMS-ARCHIVE	0.500		0	0	0	NR	NR	0
Federal RCRA CORRACTS facilities list								
CORRACTS	1.000		0	0	0	0	NR	0
Federal RCRA non-CORRACTS TSD facilities list								
RCRA-TSDF	0.500		0	0	0	NR	NR	0
Federal RCRA generators list								
RCRA-LQG	0.250		0	0	NR	NR	NR	0
RCRA-SQG	0.250		1	5	NR	NR	NR	6
RCRA-CESQG	0.250		0	0	NR	NR	NR	0
Federal institutional controls / engineering controls registries								
LUCIS	0.500		0	0	0	NR	NR	0
US ENG CONTROLS	0.500		0	0	0	NR	NR	0
US INST CONTROL	0.500		0	0	0	NR	NR	0
Federal ERNS list								
ERNS	0.001		0	NR	NR	NR	NR	0
State- and tribal - equivalent NPL								
RESPONSE	1.000		0	0	0	0	NR	0
State- and tribal - equivalent CERCLIS								
ENVIROSTOR	1.000		0	1	2	8	NR	11
State and tribal landfill and/or solid waste disposal site lists								
SWF/LF	0.500		0	0	0	NR	NR	0
State and tribal leaking storage tank lists								
LUST	0.500		7	5	17	NR	NR	29

MAP FINDINGS SUMMARY

Database	Search Distance (Miles)	Target Property	< 1/8	1/8 - 1/4	1/4 - 1/2	1/2 - 1	> 1	Total Plotted
INDIAN LUST	0.500		0	0	0	NR	NR	0
CPS-SLIC	0.500		0	1	2	NR	NR	3
State and tribal registered storage tank lists								
FEMA UST	0.250		0	0	NR	NR	NR	0
UST	0.250		3	1	NR	NR	NR	4
AST	0.250		0	0	NR	NR	NR	0
INDIAN UST	0.250		0	0	NR	NR	NR	0
State and tribal voluntary cleanup sites								
VCP	0.500		0	0	1	NR	NR	1
INDIAN VCP	0.500		0	0	0	NR	NR	0
State and tribal Brownfields sites								
BROWNFIELDS	0.500		0	0	0	NR	NR	0
ADDITIONAL ENVIRONMENTAL RECORDS								
Local Brownfield lists								
US BROWNFIELDS	0.500		1	0	0	NR	NR	1
Local Lists of Landfill / Solid Waste Disposal Sites								
WMUDS/SWAT	0.500		0	0	0	NR	NR	0
SWRCY	0.500		0	0	0	NR	NR	0
HAULERS	0.001		0	NR	NR	NR	NR	0
INDIAN ODI	0.500		0	0	0	NR	NR	0
ODI	0.500		0	0	0	NR	NR	0
DEBRIS REGION 9	0.500		0	0	0	NR	NR	0
IHS OPEN DUMPS	0.500		0	0	0	NR	NR	0
Local Lists of Hazardous waste / Contaminated Sites								
US HIST CDL	0.001		0	NR	NR	NR	NR	0
HIST Cal-Sites	1.000		0	0	0	0	NR	0
SCH	0.250		0	0	NR	NR	NR	0
CDL	0.001		0	NR	NR	NR	NR	0
CERS HAZ WASTE	0.250		0	0	NR	NR	NR	0
Toxic Pits	1.000		0	0	0	0	NR	0
US CDL	0.001		0	NR	NR	NR	NR	0
PFAS	0.500		0	0	0	NR	NR	0
Local Lists of Registered Storage Tanks								
SWEEPS UST	0.250		1	1	NR	NR	NR	2
HIST UST	0.250		4	4	NR	NR	NR	8
CERS TANKS	0.250		0	0	NR	NR	NR	0
CA FID UST	0.250		1	1	NR	NR	NR	2
Local Land Records								
LIENS	0.001		0	NR	NR	NR	NR	0

MAP FINDINGS SUMMARY

Database	Search Distance (Miles)	Target Property	< 1/8	1/8 - 1/4	1/4 - 1/2	1/2 - 1	> 1	Total Plotted
LIENS 2	0.001		0	NR	NR	NR	NR	0
DEED	0.500		0	0	1	NR	NR	1
Records of Emergency Release Reports								
HMIRS	0.001		0	NR	NR	NR	NR	0
CHMIRS	0.001		0	NR	NR	NR	NR	0
LDS	0.001		0	NR	NR	NR	NR	0
MCS	0.001		0	NR	NR	NR	NR	0
SPILLS 90	0.001		0	NR	NR	NR	NR	0
Other Ascertainable Records								
RCRA NonGen / NLR	0.250		1	3	NR	NR	NR	4
FUDS	1.000		0	0	0	0	NR	0
DOD	1.000		0	0	0	0	NR	0
SCRD DRYCLEANERS	0.500		0	0	0	NR	NR	0
US FIN ASSUR	0.001		0	NR	NR	NR	NR	0
EPA WATCH LIST	0.001		0	NR	NR	NR	NR	0
2020 COR ACTION	0.250		0	0	NR	NR	NR	0
TSCA	0.001		0	NR	NR	NR	NR	0
TRIS	0.001		0	NR	NR	NR	NR	0
SSTS	0.001		0	NR	NR	NR	NR	0
ROD	1.000		0	0	0	0	NR	0
RMP	0.001		0	NR	NR	NR	NR	0
RAATS	0.001		0	NR	NR	NR	NR	0
PRP	0.001		0	NR	NR	NR	NR	0
PADS	0.001		0	NR	NR	NR	NR	0
ICIS	0.001		0	NR	NR	NR	NR	0
FTTS	0.001		0	NR	NR	NR	NR	0
MLTS	0.001		0	NR	NR	NR	NR	0
COAL ASH DOE	0.001		0	NR	NR	NR	NR	0
COAL ASH EPA	0.500		0	0	0	NR	NR	0
PCB TRANSFORMER	0.001		0	NR	NR	NR	NR	0
RADINFO	0.001		0	NR	NR	NR	NR	0
HIST FTTS	0.001		0	NR	NR	NR	NR	0
DOT OPS	0.001		0	NR	NR	NR	NR	0
CONSENT	1.000		0	0	0	0	NR	0
INDIAN RESERV	1.000		0	0	0	0	NR	0
FUSRAP	1.000		0	0	0	0	NR	0
UMTRA	0.500		0	0	0	NR	NR	0
LEAD SMELTERS	0.001		0	NR	NR	NR	NR	0
US AIRS	0.001		0	NR	NR	NR	NR	0
US MINES	0.250		0	0	NR	NR	NR	0
ABANDONED MINES	TP		NR	NR	NR	NR	NR	0
FINDS	0.001		0	NR	NR	NR	NR	0
DOCKET HWC	TP		NR	NR	NR	NR	NR	0
ECHO	TP		NR	NR	NR	NR	NR	0
UXO	1.000		0	0	0	0	NR	0
FUELS PROGRAM	0.250		0	0	NR	NR	NR	0
CA BOND EXP. PLAN	1.000		0	0	0	0	NR	0
Cortese	0.500		0	1	0	NR	NR	1
CUPA Listings	0.250		0	0	NR	NR	NR	0

MAP FINDINGS SUMMARY

Database	Search Distance (Miles)	Target Property	< 1/8	1/8 - 1/4	1/4 - 1/2	1/2 - 1	> 1	Total Plotted
DRYCLEANERS	0.250		4	0	NR	NR	NR	4
EMI	0.001		0	NR	NR	NR	NR	0
ENF	0.001		0	NR	NR	NR	NR	0
Financial Assurance	0.001		0	NR	NR	NR	NR	0
HAZNET	0.001		0	NR	NR	NR	NR	0
ICE	TP		NR	NR	NR	NR	NR	0
HIST CORTESE	0.500		3	1	7	NR	NR	11
HWP	1.000		0	0	0	0	NR	0
HWT	0.250		0	0	NR	NR	NR	0
MINES	TP		NR	NR	NR	NR	NR	0
MWMP	0.250		0	0	NR	NR	NR	0
NPDES	0.001		0	NR	NR	NR	NR	0
PEST LIC	TP		NR	NR	NR	NR	NR	0
PROC	0.500		0	0	0	NR	NR	0
Notify 65	1.000		0	1	0	3	NR	4
UIC	0.001		0	NR	NR	NR	NR	0
UIC GEO	TP		NR	NR	NR	NR	NR	0
WASTEWATER PITS	0.500		0	0	0	NR	NR	0
WDS	0.001		0	NR	NR	NR	NR	0
MILITARY PRIV SITES	TP		NR	NR	NR	NR	NR	0
PROJECT	TP		NR	NR	NR	NR	NR	0
WDR	TP		NR	NR	NR	NR	NR	0
CIWQS	TP		NR	NR	NR	NR	NR	0
CERS	TP		NR	NR	NR	NR	NR	0
WIP	0.250		0	0	NR	NR	NR	0
NON-CASE INFO	TP		NR	NR	NR	NR	NR	0
OTHER OIL GAS	TP		NR	NR	NR	NR	NR	0
PROD WATER PONDS	TP		NR	NR	NR	NR	NR	0
SAMPLING POINT	TP		NR	NR	NR	NR	NR	0
WELL STIM PROJ	TP		NR	NR	NR	NR	NR	0
EDR HIGH RISK HISTORICAL RECORDS								
EDR Exclusive Records								
EDR MGP	1.000		0	0	0	0	NR	0
EDR Hist Auto	0.250		11	14	NR	NR	NR	25
EDR Hist Cleaner	0.250		3	2	NR	NR	NR	5
EDR RECOVERED GOVERNMENT ARCHIVES								
Exclusive Recovered Govt. Archives								
RGA LF	0.001		0	NR	NR	NR	NR	0
RGA LUST	0.001		0	NR	NR	NR	NR	0
- Totals --		0	40	41	30	11	0	122

NOTES:

TP = Target Property

NR = Not Requested at this Search Distance

Sites may be listed in more than one database

1
SE
< 1/8
0.001 mi.
6 ft.

CORONA RDA MAIN AT RAMONA PROPERTY
480 S MAIN ST/599 S RAMONA AVE
CORONA, CA 92879

US BROWNFIELDS **1014673210**
N/A

Relative:
Higher

Actual:
660 ft.

US BROWNFIELDS:

Property Name:	CORONA RDA MAIN AT RAMONA PROPERTY
Recipient Name:	R9 TBA (ARRA)
Grant Type:	TBA
Property Number:	117-143-015/117-151-022
Parcel size:	6.15
Latitude:	33.8764
Longitude:	-117.5661
HCM Label:	Global Positioning Method-Unspecified Parameters
Map Scale:	Not reported
Point of Reference:	Center of a Facility or Station
Highlights:	Not reported
Datum:	North American Datum of 1983
Acres Property ID:	117141
IC Data Access:	Not reported
Start Date:	Not reported
Redev Completition Date:	Not reported
Completed Date:	Not reported
Acres Cleaned Up:	Not reported
Cleanup Funding:	Not reported
Cleanup Funding Source:	Not reported
Assessment Funding:	15000
Assessment Funding Source:	US EPA - TBA Funding
Redevelopment Funding:	Not reported
Redev. Funding Source:	Not reported
Redev. Funding Entity Name:	Not reported
Redevelopment Start Date:	Not reported
Assessment Funding Entity:	EPA
Cleanup Funding Entity:	Not reported
Grant Type:	Hazardous
Accomplishment Type:	Phase I Environmental Assessment
Accomplishment Count:	1
Cooperative Agreement Number:	n/a
Start Date:	05/18/2010 00:00:00
Ownership Entity:	Not reported
Completion Date:	11/10/2010 00:00:00
Current Owner:	City of Corona Redevelopment Agency
Did Owner Change:	N
Cleanup Required:	U
Video Available:	Not reported
Photo Available:	Y
Institutional Controls Required:	U
IC Category Proprietary Controls:	Not reported
IC Cat. Info. Devices:	Not reported
IC Cat. Gov. Controls:	Not reported
IC Cat. Enforcement Permit Tools:	Not reported
IC in place date:	Not reported
IC in place:	N
State/tribal program date:	Not reported
State/tribal program ID:	Not reported
State/tribal NFA date:	Not reported
Air contaminated:	Not reported
Air cleaned:	Not reported

CORONA RDA MAIN AT RAMONA PROPERTY (Continued) **1014673210**

Asbestos found:	Not reported
Asbestos cleaned:	Not reported
Controled substance found:	Not reported
Controled substance cleaned:	Not reported
Drinking water affected:	Not reported
Drinking water cleaned:	Not reported
Groundwater affected:	Not reported
Groundwater cleaned:	Not reported
Lead contaminant found:	Not reported
Lead cleaned up:	Not reported
No media affected:	Not reported
Unknown media affected:	Not reported
Other cleaned up:	Not reported
Other metals found:	Not reported
Other metals cleaned:	Not reported
Other contaminants found:	Not reported
Other contams found description:	Not reported
PAHs found:	Not reported
PAHs cleaned up:	Not reported
PCBs found:	Not reported
PCBs cleaned up:	Not reported
Petro products found:	Not reported
Petro products cleaned:	Not reported
Sediments found:	Not reported
Sediments cleaned:	Not reported
Soil affected:	Not reported
Soil cleaned up:	Not reported
Surface water cleaned:	Not reported
VOCs found:	Not reported
VOCs cleaned:	Not reported
Cleanup other description:	Not reported
Num. of cleanup and re-dev. jobs:	Not reported
Past use greenspace acreage:	Not reported
Past use residential acreage:	Not reported
Surface Water:	Not reported
Past use commercial acreage:	6.15
Past use industrial acreage:	Not reported
Future use greenspace acreage:	Not reported
Future use residential acreage:	3
Future use commercial acreage:	3.15
Future use industrial acreage:	Not reported
Greenspace acreage and type:	Not reported
Superfund Fed. landowner flag:	N
Arsenic cleaned up:	Not reported
Cadmium cleaned up:	Not reported
Chromium cleaned up:	Not reported
Copper cleaned up:	Not reported
Iron cleaned up:	Not reported
mercury cleaned up:	Not reported
Nickel Cleaned Up:	Not reported
No clean up:	Not reported
Pesticides cleaned up:	Not reported
Selenium cleaned up:	Not reported
SVOCs cleaned up:	Not reported
Unknown clean up:	Not reported
Arsenic contaminant found:	Not reported
Cadmium contaminant found:	Not reported

CORONA RDA MAIN AT RAMONA PROPERTY (Continued) **1014673210**

Chromium contaminant found:	Not reported
Copper contaminant found:	Not reported
Iron contaminant found:	Not reported
Mercury contaminant found:	Not reported
Nickel contaminant found:	Not reported
No contaminant found:	Not reported
Pesticides contaminant found:	Not reported
Selenium contaminant found:	Not reported
SVOCs contaminant found:	Not reported
Unknown contaminant found:	Not reported
Future Use: Multistory	Not reported
Media affected Bluiding Material:	Not reported
Media affected indoor air:	Not reported
Building material media cleaned up:	Not reported
Indoor air media cleaned up:	Not reported
Unknown media cleaned up:	Not reported
Past Use: Multistory	Not reported
Property Description:	1891 - 1969: residential, retail, warehouses, lumber company, commercial, bank, hotel, horse stables. 1969 - present: Corona Mall commercial/retail.
Below Poverty Number:	1737
Below Poverty Percent:	28.5%
Meidan Income:	7985
Meidan Income Number:	3769
Meidan Income Percent:	61.8%
Vacant Housing Number:	44
Vacant Housing Percent:	2.8%
Unemployed Number:	593
Unemployed Percent:	9.7%

A2 **KLEIN ALBT** **EDR Hist Auto** **1009123033**
SSW **301 W 6TH ST** **N/A**
< 1/8 **CORONA, CA**
0.063 mi.
334 ft. **Site 1 of 5 in cluster A**

Relative: Higher EDR Hist Auto

Actual: 666 ft.

Year:	Name:	Type:
1939	KLEIN ALBT	GAS & OIL SERVICE STATIONS

B3 **STAR GARAGE & MACHINE WORKS** **EDR Hist Auto** **1009019214**
South **217 W 6TH ST** **N/A**
< 1/8 **CORONA, CA**
0.073 mi.
383 ft. **Site 1 of 4 in cluster B**

Relative: Higher EDR Hist Auto

Actual: 672 ft.

Year:	Name:	Type:
1924	STAR GARAGE & MACHINE WORKS	AUTOMOBILE REPAIRING
1927	FINK S STAR GARAGE & MACHINE SH	AUTOMOBILE REPAIRING
1939	SMITH J C	AUTO REPAIRERS

C4 **AMERICAN CLEANERS** **DRYCLEANERS** **S121699798**
ENE **310 S MAIN ST** **N/A**
< 1/8 **CORONA, CA 92882**
0.073 mi.
384 ft. **Site 1 of 13 in cluster C**

Relative: **Lower**
Actual: **643 ft.**

DRYCLEAN SOUTH COAST:

Facility ID:	82881
Application Number:	456593
Permit Number:	F82536
Status:	S
Representative Name:	JUNG E. HONG
Representative Telephone:	714 7372812
Permit Status:	INACTIVE
BCAT Number:	000233
BCAT Description:	DRY CLEANING EQUIP PETROLEUM SOLVENT
CCAT Number:	Not reported
CCAT Description:	Not reported
UTM East:	447.64599609
UTM North:	3748.6230469

Facility ID:	82881
Application Number:	243010
Permit Number:	D38360
Status:	S
Representative Name:	JUNG E. HONG
Representative Telephone:	714 7372812
Permit Status:	INACTIVE
BCAT Number:	000234
BCAT Description:	DRY CLEANING EQUIP PERCHLOROETHYLENE
CCAT Number:	Not reported
CCAT Description:	Not reported
UTM East:	447.64599609
UTM North:	3748.6230469

Facility ID:	82881
Application Number:	304954
Permit Number:	D92023
Status:	S
Representative Name:	JUNG E. HONG
Representative Telephone:	714 7372812
Permit Status:	INACTIVE
BCAT Number:	000601
BCAT Description:	DRY CLEANING, DRY-TO-DRY NON-VENT, PERC
CCAT Number:	Not reported
CCAT Description:	Not reported
UTM East:	447.64599609
UTM North:	3748.6230469

C5 **AMERICAN DRIVE THRU CLEANERS** **DRYCLEANERS** **S121700489**
ENE **310 S MAIN ST** **N/A**
< 1/8 **CORONA, CA 91720**
0.073 mi.
384 ft. **Site 2 of 13 in cluster C**

Relative: **Lower**
Actual: **643 ft.**

DRYCLEAN SOUTH COAST:

Facility ID:	9516
Application Number:	01037E
Permit Number:	E03335
Status:	S

AMERICAN DRIVE THRU CLEANERS (Continued) **S121700489**

Representative Name:	Not reported
Representative Telephone:	Not reported
Permit Status:	INACTIVE
BCAT Number:	000234
BCAT Description:	DRY CLEANING EQUIP PERCHLOROETHYLENE
CCAT Number:	Not reported
CCAT Description:	Not reported
UTM East:	0
UTM North:	0

Facility ID:	9516
Application Number:	103027
Permit Number:	M29831
Status:	S
Representative Name:	Not reported
Representative Telephone:	Not reported
Permit Status:	INACTIVE
BCAT Number:	000234
BCAT Description:	DRY CLEANING EQUIP PERCHLOROETHYLENE
CCAT Number:	Not reported
CCAT Description:	Not reported
UTM East:	0
UTM North:	0

Facility ID:	9516
Application Number:	155000
Permit Number:	M57249
Status:	S
Representative Name:	Not reported
Representative Telephone:	Not reported
Permit Status:	INACTIVE
BCAT Number:	000234
BCAT Description:	DRY CLEANING EQUIP PERCHLOROETHYLENE
CCAT Number:	Not reported
CCAT Description:	Not reported
UTM East:	0
UTM North:	0

C6 **AMERICAN DRIVE THRU CLEANER** **DRYCLEANERS** **S103949794**
ENE **310 S MAIN ST** **N/A**
< 1/8 **CORONA, CA 92882**
0.073 mi.
384 ft. **Site 3 of 13 in cluster C**

Relative: DRYCLEANERS:
Lower

Actual: EPA Id:	CAL000177010
643 ft. NAICS Code:	81232
NAICS Description:	Drycleaning and Laundry Services (except Coin-Operated)
SIC Code:	7211
SIC Description:	Power Laundries, Family and Commercial
Create Date:	06/22/1995
Facility Active:	No
Inactive Date:	06/30/2013
Facility Addr2:	Not reported
Owner Name:	JUNG & JUNE HONG
Owner Address:	310 S MAIN ST
Owner Address 2:	Not reported
Owner Telephone:	9517372812

AMERICAN DRIVE THRU CLEANER (Continued) **S103949794**

Contact Name:	JUNG & JUNE HONG
Contact Address:	310 S MAIN ST
Contact Address 2:	Not reported
Contact Telephone:	9517372812
Mailing Name:	Not reported
Mailing Address 1:	310 S MAIN ST
Mailing Address 2:	Not reported
Mailing City:	CORONA
Mailing State:	CA
Mailing Zip:	928820000
Owner Fax:	0000000000
Region Code:	4

C7 **AMERICAN DRIVE THRU CLEANERS** **DRYCLEANERS** **S121696547**
ENE **310 S MAIN ST** **N/A**
< 1/8 **CORONA, CA 92882**
0.073 mi.
384 ft. **Site 4 of 13 in cluster C**

Relative: DRYCLEAN SOUTH COAST:
Lower

Facility ID:	167464
Application Number:	521533
Permit Number:	G13345
Status:	A
Representative Name:	JUNE KWAN CHA
Representative Telephone:	951 7372812
Permit Status:	ACTIVE
BCAT Number:	000233
BCAT Description:	DRY CLEANING EQUIP PETROLEUM SOLVENT
CCAT Number:	Not reported
CCAT Description:	Not reported
UTM East:	447.66000366
UTM North:	3748.6201172

Actual:
643 ft.

C8 **AMERICAN DRIVE THRU CLEANERS** **EDR Hist Cleaner** **1018842424**
ENE **310 S MAIN ST** **N/A**
< 1/8 **CORONA, CA 91720**
0.073 mi.
384 ft. **Site 5 of 13 in cluster C**

Relative: EDR Hist Cleaner
Lower

Actual:
643 ft.

Year:	Name:	Type:
1979	AMERICAN DRY CLEANERS	Drycleaning Plants, Except Rugs
1980	AMERICAN DRY CLEANERS	Drycleaning Plants, Except Rugs
1982	AMERICAN DRY CLEANERS	Drycleaning Plants, Except Rugs
1983	AMERICAN DRY CLEANERS	Drycleaning Plants, Except Rugs
1985	AMERICAN DRY CLEANERS	Drycleaning Plants, Except Rugs
1986	AMERICAN DRY CLEANERS	Drycleaning Plants, Except Rugs
1987	AMERICAN DRY CLEANERS	Drycleaning Plants, Except Rugs
1988	AMERICAN DRY CLEANERS	Drycleaning Plants, Except Rugs
1989	AMERICAN DRY CLEANERS	Drycleaning Plants, Except Rugs
1990	AMERICAN DRY CLEANERS	Drycleaning Plants, Except Rugs
1995	AMERICAN DRIVE THRU CLEANERS	Drycleaning Plants, Except Rugs
1996	AMERICAN DRIVE THRU CLEANERS	Drycleaning Plants, Except Rugs
1997	AMERICAN DRIVE THRU CLEANERS	Drycleaning Plants, Except Rugs

AMERICAN DRIVE THRU CLEANERS (Continued) **1018842424**

1998	AMERICAN DRIVE THRU CLEANERS	Drycleaning Plants, Except Rugs
1999	AMERICAN DRIVE THRU CLEANERS	Drycleaning Plants, Except Rugs
2000	HONG JOHN	Drycleaning Plants, Except Rugs
2001	HONG JOHN	Drycleaning Plants, Except Rugs
2002	HONG JOHN	Drycleaning Plants, Except Rugs
2003	HONG JOHN	Drycleaning Plants, Except Rugs
2004	HONG JOHN	Drycleaning Plants, Except Rugs
2005	HONG JOHN	Drycleaning Plants, Except Rugs
2006	HONG JOHN	Drycleaning Plants, Except Rugs
2007	HONG JOHN	Drycleaning Plants, Except Rugs
2008	HONG JOHN	Drycleaning Plants, Except Rugs
2009	HONG JOHN	Drycleaning Plants, Except Rugs
2010	HONG JOHN	Drycleaning Plants, Except Rugs
2011	HONG JOHN	Drycleaning Plants, Except Rugs
2012	HONG JOHN	Drycleaning Plants, Except Rugs
2013	HONG JOHN	Drycleaning Plants, Except Rugs
2014	HONG JOHN	Drycleaning Plants, Except Rugs

A9 **BRIDGES J J** **EDR Hist Auto** **1009018050**
SSW **319 W 6TH ST** **N/A**
< 1/8 **CORONA, CA**
0.076 mi.
399 ft. **Site 2 of 5 in cluster A**

Relative: EDR Hist Auto
Higher

Actual:
669 ft.

Year:	Name:	Type:
1939	BRIDGES J J	GAS & OIL SERVICE STATIONS
2010	STAR BODY AUTO PARTS	General Automotive Repair Shops

B10 **TUCKER & MOORES GILMORE SER- VICE** **EDR Hist Auto** **1009018067**
South **224 W 6TH ST** **N/A**
< 1/8 **CORONA, CA**
0.081 mi.
427 ft. **Site 2 of 4 in cluster B**

Relative: EDR Hist Auto
Higher

Actual:
674 ft.

Year:	Name:	Type:
1939	TUCKER & MOORES GILMORE SER- VI	GAS & OIL SERVICE STATIONS

A11 **HOLDER RAMSEY** **EDR Hist Auto** **1009019572**
SSW **302 W 6TH ST** **N/A**
< 1/8 **CORONA, CA**
0.081 mi.
427 ft. **Site 3 of 5 in cluster A**

Relative: EDR Hist Auto
Higher

Actual:
671 ft.

Year:	Name:	Type:
1939	ASSOCIATED SERVICE STA- TION	GAS & OIL SERVICE STATIONS
1939	HOLDER RAMSEY	AUTO REPAIRERS

A12
SSW
< 1/8
0.082 mi.
432 ft.

AMERICAN DRY CLEANERS
312 W 6TH ST 197
CORONA, CA 91720

Site 4 of 5 in cluster A

EDR Hist Cleaner **1019927636**
N/A

Relative:
Higher

Actual:
671 ft.

EDR Hist Cleaner

Year:	Name:	Type:
1991	AMERICAN DRY CLEANERS	Drycleaning Plants, Except Rugs
1992	AMERICAN DRY CLEANERS	Drycleaning Plants, Except Rugs
1993	AMERICAN DRY CLEANERS	Drycleaning Plants, Except Rugs
1994	AMERICAN DRY CLEANERS	Drycleaning Plants, Except Rugs

13
ESE
< 1/8
0.082 mi.
433 ft.

AMERICAN DRY CLEANERS
425 S CORONA MALL
CORONA, CA 91720

EDR Hist Cleaner **1019927641**
N/A

Relative:
Higher

Actual:
660 ft.

EDR Hist Cleaner

Year:	Name:	Type:
1970	AMERICAN DRY CLEANERS	Drycleaning Plants, Except Rugs
1971	AMERICAN DRY CLEANERS	Drycleaning Plants, Except Rugs
1972	AMERICAN DRY CLEANERS	Drycleaning Plants, Except Rugs
1973	AMERICAN DRY CLEANERS	Drycleaning Plants, Except Rugs
1974	AMERICAN DRY CLEANERS	Drycleaning Plants, Except Rugs
1975	AMERICAN DRY CLEANERS	Drycleaning Plants, Except Rugs

A14
SSW
< 1/8
0.083 mi.
440 ft.

AUTOMOBILE SERVICE STATIONS COPLEN MOTOR CO
320 W 6TH ST
CORONA, CA

Site 5 of 5 in cluster A

EDR Hist Auto **1009019228**
N/A

Relative:
Higher

Actual:
670 ft.

EDR Hist Auto

Year:	Name:	Type:
1927	AUTOMOBILE SERVICE STATIONS COP	AUTOMOBILE REPAIRING
1939	GAGNER EDMUND REAR	AUTO REPAIRERS

B15
South
< 1/8
0.085 mi.
449 ft.

HOSKINS C W
204 W 6TH ST
CORONA, CA

Site 3 of 4 in cluster B

EDR Hist Auto **1009018059**
N/A

Relative:
Higher

Actual:
676 ft.

EDR Hist Auto

Year:	Name:	Type:
1939	NEWSOM F G	GAS & OIL SERVICE STATIONS
1939	HOSKINS C W	AUTO REPAIRERS

B16
SSE
< 1/8
0.085 mi.
450 ft.

KIRKPATRICK VIRGIL P — **EDR Hist Auto** — **1020333380**
202 W 6TH ST — **N/A**
CORONA, CA 91720

Site 4 of 4 in cluster B

Relative:
Higher

Actual:
676 ft.

EDR Hist Auto

Year:	Name:	Type:
1969	KIRKPATRICK VIRGIL P	Gasoline Service Stations
1970	KIRKPATRICK VIRGIL P	Gasoline Service Stations

C17
ENE
< 1/8
0.095 mi.
500 ft.

UNOCAL #6216 — **LUST** — **S109284951**
304 S S MAIN ST — **N/A**
CORONA, CA 91720

Site 6 of 13 in cluster C

Relative:
Lower

Actual:
646 ft.

LUST:

Lead Agency:	RIVERSIDE COUNTY LOP
Case Type:	LUST Cleanup Site
Geo Track:	http://geotracker.waterboards.ca.gov/profile_report.asp?global_id=T0606500419
Global Id:	T0606500419
Latitude:	33.878201
Longitude:	-117.566337
Status:	Completed - Case Closed
Status Date:	12/20/1995
Case Worker:	SCB
RB Case Number:	083302639T
Local Agency:	RIVERSIDE COUNTY LOP
File Location:	Local Agency Warehouse
Local Case Number:	95095
Potential Media Affect:	Soil
Potential Contaminants of Concern:	Gasoline
Site History:	Not reported

LUST:

Global Id:	T0606500419
Contact Type:	Regional Board Caseworker
Contact Name:	NANCY OLSON-MARTIN
Organization Name:	SANTA ANA RWQCB (REGION 8)
Address:	3737 MAIN STREET, SUITE 500
City:	RIVERSIDE
Email:	nolson-martin@waterboards.ca.gov
Phone Number:	Not reported

Global Id:	T0606500419
Contact Type:	Local Agency Caseworker
Contact Name:	SHARON BOLTINGHOUSE
Organization Name:	RIVERSIDE COUNTY LOP
Address:	3880 LEMON ST SUITE 200
City:	RIVERSIDE
Email:	sbolting@rivco.org
Phone Number:	9519558980

LUST:

Global Id:	T0606500419
Action Type:	Other
Date:	01/26/1995
Action:	Leak Reported

UNOCAL #6216 (Continued) **S109284951**

Global Id: T0606500419
Action Type: ENFORCEMENT
Date: 12/19/1995
Action: File review - #RCDEH Upload Site File 12/8/2010

Global Id: T0606500419
Action Type: REMEDIATION
Date: 07/20/1995
Action: Excavation

Global Id: T0606500419
Action Type: Other
Date: 12/21/1994
Action: Leak Discovery

Global Id: T0606500419
Action Type: Other
Date: 12/21/1994
Action: Leak Stopped

Global Id: T0606500419
Action Type: ENFORCEMENT
Date: 12/20/1995
Action: Closure/No Further Action Letter - #RCDEH1220

LUST:
Global Id: T0606500419
Status: Completed - Case Closed
Status Date: 12/20/1995

Global Id: T0606500419
Status: Open - Case Begin Date
Status Date: 12/21/1994

Global Id: T0606500419
Status: Open - Remediation
Status Date: 07/20/1995

Global Id: T0606500419
Status: Open - Site Assessment
Status Date: 02/03/1995

Global Id: T0606500419
Status: Open - Site Assessment
Status Date: 07/03/1995

C18 **UNION OIL SERVICE STATION #621** **LUST U001569185**
ENE **304 S MAIN ST** **HIST UST N/A**
< 1/8 **CORONA, CA 91720**
0.095 mi.
502 ft. **Site 7 of 13 in cluster C**

Relative: RIVERSIDE CO. LUST:
Lower Region: RIVERSIDE
Actual: Facility ID: 95095
645 ft. Employee: Malloy

UNION OIL SERVICE STATION #621 (Continued) **U001569185**

Site Closed: Yes
Case Type: Soil only
Facility Status: closed/action completed
Casetype Decode: Soil only is impacted
Fstatus Decode: Closed/Action completed

HIST UST:
File Number: Not reported
URL: Not reported
Region: STATE
Facility ID: 00000013579
Facility Type: Gas Station
Other Type: Not reported
Contact Name: THOMAS O'NEAL
Telephone: 7143542466
Owner Name: UNION OIL COMPANY OF CALIFORNI
Owner Address: 123 CAMINO DE LA REINA
Owner City,St,Zip: SAN DIEGO, CA 92108
Total Tanks: 0003

Tank Num: 001
Container Num: 6216-34
Year Installed: 1969
Tank Capacity: 00000550
Tank Used for: WASTE
Type of Fuel: WASTE OIL
Container Construction Thickness: Not reported
Leak Detection: None

Tank Num: 002
Container Num: 6216-22
Year Installed: 1969
Tank Capacity: 00010000
Tank Used for: PRODUCT
Type of Fuel: PREMIUM
Container Construction Thickness: Not reported
Leak Detection: Stock Inventor, 10

Tank Num: 003
Container Num: 6216-11
Year Installed: 1969
Tank Capacity: 00010000
Tank Used for: PRODUCT
Type of Fuel: UNLEADED
Container Construction Thickness: Not reported
Leak Detection: Stock Inventor, 10

C19 **UNOCAL #6216** **LUST S101589921**
ENE **304 S MAIN ST** **SWEEPS UST N/A**
< 1/8 **CORONA, CA 91720** **CA FID UST**
0.095 mi. **HIST CORTESE**
502 ft. **Site 8 of 13 in cluster C**

Relative: LUST REG 8:
Lower Region: 8
Actual: County: Riverside
645 ft. Regional Board: Santa Ana Region

UNOCAL #6216 (Continued) **S101589921**

Facility Status:	Case Closed
Case Number:	083302639T
Local Case Num:	95095
Case Type:	Soil only
Substance:	Gasoline
Qty Leaked:	Not reported
Abate Method:	Excavate and Dispose - remove contaminated soil and dispose in approved site
Cross Street:	THIRD
Enf Type:	Not reported
Funding:	Not reported
How Discovered:	Tank Closure
How Stopped:	Not reported
Leak Cause:	UNK
Leak Source:	UNK
Global ID:	T0606500419
How Stopped Date:	12/21/1994
Enter Date:	3/15/1995
Date Confirmation of Leak Began:	Not reported
Date Preliminary Assessment Began:	10/20/1995
Discover Date:	12/21/1994
Enforcement Date:	Not reported
Close Date:	12/20/1995
Date Prelim Assessment Workplan Submitted:	5/3/1995
Date Pollution Characterization Began:	Not reported
Date Remediation Plan Submitted:	Not reported
Date Remedial Action Underway:	Not reported
Date Post Remedial Action Monitoring:	Not reported
Enter Date:	3/15/1995
GW Qualifies:	Not reported
Soil Qualifies:	Not reported
Operator:	Not reported
Facility Contact:	Not reported
Interim:	Not reported
Oversite Program:	LUST
Latitude:	33.8784417
Longitude:	-117.5662109
MTBE Date:	Not reported
Max MTBE GW:	Not reported
MTBE Concentration:	0
Max MTBE Soil:	Not reported
MTBE Fuel:	1
MTBE Tested:	Site NOT Tested for MTBE.Includes Unknown and Not Analyzed.
MTBE Class:	*
Staff:	NOM
Staff Initials:	UNK
Lead Agency:	Local Agency
Local Agency:	33000L
Hydr Basin #:	UPPER SANTA ANA VALL
Beneficial:	Not reported
Priority:	Not reported
Cleanup Fund Id:	Not reported
Work Suspended:	Not reported

Summary: 5/3/95: BORINGS PROPOSED. REMEDIAL EXCAVATION REPORT DATED 10/20/95

SWEEPS UST:
Status: Active

UNOCAL #6216 (Continued) **S101589921**

Comp Number: 13579
Number: 1
Board Of Equalization: 44-001057
Referral Date: 11-19-92
Action Date: 11-19-92
Created Date: 06-14-89
Owner Tank Id: 6216-34
SWRCB Tank Id: 33-000-013579-000001
Tank Status: A
Capacity: 550
Active Date: 11-19-92
Tank Use: OIL
STG: W
Content: WASTE OIL
Number Of Tanks: 3

Status: Active
Comp Number: 13579
Number: 1
Board Of Equalization: 44-001057
Referral Date: 11-19-92
Action Date: 11-19-92
Created Date: 06-14-89
Owner Tank Id: 6216-22
SWRCB Tank Id: 33-000-013579-000002
Tank Status: A
Capacity: 10000
Active Date: 11-19-92
Tank Use: M.V. FUEL
STG: P
Content: REG UNLEADED
Number Of Tanks: Not reported

Status: Active
Comp Number: 13579
Number: 1
Board Of Equalization: 44-001057
Referral Date: 11-19-92
Action Date: 11-19-92
Created Date: 06-14-89
Owner Tank Id: 6216-22
SWRCB Tank Id: 33-000-013579-000003
Tank Status: A
Capacity: 10000
Active Date: 11-19-92
Tank Use: M.V. FUEL
STG: P
Content: REG UNLEADED
Number Of Tanks: Not reported

CA FID UST:
Facility ID: 33000995
Regulated By: UTNKA
Regulated ID: Not reported
Cortese Code: Not reported
SIC Code: Not reported
Facility Phone: 7143542466

UNOCAL #6216 (Continued) **S101589921**

Mail To: Not reported
Mailing Address: P O BOX 7600
Mailing Address 2: Not reported
Mailing City,St,Zip: CORONA 91720
Contact: Not reported
Contact Phone: Not reported
DUNs Number: Not reported
NPDES Number: Not reported
EPA ID: Not reported
Comments: Not reported
Status: Active

HIST CORTESE:
Region: CORTESE
Facility County Code: 33
Reg By: LTNKA
Reg Id: 083302639T

C20 **STATION # 6216** **HIST UST** **U001569170**
ENE **304 S MAIN ST** **HAZNET** **N/A**
< 1/8 **CORONA, CA 91720**
0.095 mi.
502 ft. **Site 9 of 13 in cluster C**

Relative:
Lower

Actual:
645 ft.

HIST UST:
File Number: Not reported
URL: Not reported
Region: STATE
Facility ID: 00000043783
Facility Type: Gas Station
Other Type: Not reported
Contact Name: THOMAS C O'NEAL
Telephone: 7143542466
Owner Name: UNION OIL COMPANY OF CALIFORNI
Owner Address: 1450 FRAZEE ROAD
Owner City,St,Zip: SAN DIEGO, CA 92108
Total Tanks: 0001

Tank Num: 001
Container Num: 6216-00
Year Installed: 1969
Tank Capacity: 00000000
Tank Used for: WASTE
Type of Fuel: Not reported
Container Construction Thickness: 6
Leak Detection: Visual

HAZNET:
Site Name: PACIFIC TANK LINES
Year: 2013
GEPAID: CAC002754712
Contact: RIC PETERSON
Telephone: 9518300127
Mailing Name: Not reported
Mailing Address: 4344 LATHAM ST STE 230
Mailing City,St,Zip: RIVERSIDE, CA 925011773
Gen County: Riverside

STATION # 6216 (Continued) **U001569170**

TSD EPA ID:	CAD982444481
TSD County:	San Bernardino
Waste Category:	Not reported
Disposal Method:	Storage, Bulking, And/Or Transfer Off Site--No Treatment/Reovery (H010-H129) Or (H131-H135)
Tons:	0.33
Cat Decode:	Not reported
Method Decode:	Not reported
Facility County:	Not reported

Site Name:	PACIFIC TANK LINES
Year:	2013
GEPAID:	CAC002754712
Contact:	RIC PETERSON
Telephone:	9518300127
Mailing Name:	Not reported
Mailing Address:	4344 LATHAM ST STE 230
Mailing City,St,Zip:	RIVERSIDE, CA 925011773
Gen County:	Riverside
TSD EPA ID:	CAD982444481
TSD County:	San Bernardino
Waste Category:	Not reported
Disposal Method:	Storage, Bulking, And/Or Transfer Off Site--No Treatment/Reovery (H010-H129) Or (H131-H135)
Tons:	0.025
Cat Decode:	Not reported
Method Decode:	Not reported
Facility County:	Not reported

C21 **KY ENTERPRISES INC** **EDR Hist Auto** **1020159888**
ENE **304 S MAIN ST** **N/A**
< 1/8 **CORONA, CA 92882**
0.095 mi.
502 ft. **Site 10 of 13 in cluster C**

Relative: EDR Hist Auto
Lower

Actual:
645 ft.

Year:	Name:	Type:
1971	KIRKPATRICK VIRGIL P & GLADYS	Gasoline Service Stations
1972	KIRKPATRICK VIRGIL P & GLADYS	Gasoline Service Stations
1977	O NEALS TOM 76	Gasoline Service Stations
1978	O NEALS TOM 76	Gasoline Service Stations
1979	O NEALS TOM 76	Gasoline Service Stations
1980	O NEALS TOM 76	Gasoline Service Stations
1982	O NEALS TOM 76	Gasoline Service Stations
1983	O NEALS TOM 76	Gasoline Service Stations
1985	O NEALS TOM 76	Gasoline Service Stations
1986	O NEALS TOM 76	Gasoline Service Stations
1987	O NEALS TOM 76	Gasoline Service Stations
1988	O NEALS TOM 76	Gasoline Service Stations
1989	ONEALS TOM 76	Gasoline Service Stations
1989	ONEAL SERVICE CENTER	Automotive Repair Shops, NEC, NEC
1990	ONEAL SERVICE CENTER	Automotive Repair Shops, NEC, NEC
1990	ONEALS TOM 76	Gasoline Service Stations
1991	ONEALS TOM 76	Gasoline Service Stations
1991	ONEAL SERVICE CENTER	Automotive Repair Shops, NEC, NEC
1992	ONEALS TOM 76	Gasoline Service Stations
1993	ONEALS TOM 76	Gasoline Service Stations

KY ENTERPRISES INC (Continued) **1020159888**

1995	KY ENTERPRISES INC	Gasoline Service Stations
1996	KY ENTERPRISES INC	Gasoline Service Stations
1997	KY ENTERPRISES INC	Gasoline Service Stations
1998	KY ENTERPRISES INC	Gasoline Service Stations
1999	KY ENTERPRISES INC	Gasoline Service Stations
2000	KY ENTERPRISES INC	Gasoline Service Stations
2001	KY ENTERPRISES INC	Gasoline Service Stations
2002	KY ENTERPRISES INC	Gasoline Service Stations
2003	KY ENTERPRISES INC	Gasoline Service Stations
2004	KY ENTERPRISES INC	Gasoline Service Stations

C22 **CIRCLE K STORE #2705705** **UST** **U003886073**
ENE **304 S MAIN ST** **N/A**
< 1/8 **CORONA, CA 92882**
0.095 mi.
502 ft. **Site 11 of 13 in cluster C**

Relative: **Lower**
Actual: **645 ft.**

UST:

Facility ID:	224
Permitting Agency:	RIVERSIDE COUNTY
Latitude:	33.8794212
Longitude:	-117.5650616
Facility ID:	Not reported
Permitting Agency:	Riverside County Department of Environmental Health
Latitude:	33.87824
Longitude:	-117.56635

RIVERSIDE CO. UST:

Region:	RIVERSIDE
Total Tanks:	2

C23 **STATION 6216** **HIST UST** **S113130362**
ENE **304 SOUTH MAIN STREET** **HAZNET** **N/A**
< 1/8 **CORONA, CA 91720**
0.095 mi.
502 ft. **Site 12 of 13 in cluster C**

Relative: **Lower**
Actual: **645 ft.**

HIST UST:

File Number:	0001FA7C
URL:	http://geotracker.waterboards.ca.gov/ustpdfs/pdf/0001FA7C.pdf
Region:	Not reported
Facility ID:	Not reported
Facility Type:	Not reported
Other Type:	Not reported
Contact Name:	Not reported
Telephone:	Not reported
Owner Name:	Not reported
Owner Address:	Not reported
Owner City,St,Zip:	Not reported
Total Tanks:	Not reported
Tank Num:	Not reported
Container Num:	Not reported
Year Installed:	Not reported
Tank Capacity:	Not reported

STATION 6216 (Continued) **S113130362**

Tank Used for: Not reported
Type of Fuel: Not reported
Container Construction Thickness: Not reported
Leak Detection: Not reported

Tank Num: Not reported
Container Num: Not reported
Year Installed: Not reported
Tank Capacity: Not reported
Tank Used for: Not reported
Type of Fuel: Not reported
Container Construction Thickness: Not reported
Leak Detection: Not reported

Click here for Geo Tracker PDF:

HAZNET:

Site Name: CIRCLE K STORES INC 2705705
Year: 2017
GEPAID: CAL000278572
Contact: KRISTI HODGE
Telephone: 9512705153
Mailing Name: Not reported
Mailing Address: 255 E RINCON ST STE 100
Mailing City,St,Zip: CORONA, CA 928790000
Gen County: Riverside
TSD EPA ID: NVT330010000
TSD County: 99
Waste Category: Other organic solids
Disposal Method: Landfill Or Surface Impoundment That Will Be Closed As Landfill(To Include On-Site Treatment And/Or Stabilization)
Tons: 0.005
Cat Decode: Other organic solids
Method Decode: Landfill Or Surface Impoundment That Will Be Closed As Landfill(To Include On-Site Treatment And/Or Stabilization)
Facility County: Riverside

Site Name: CIRCLE K STORES INC 2705705
Year: 2017
GEPAID: CAL000278572
Contact: KRISTI HODGE
Telephone: 9512705153
Mailing Name: Not reported
Mailing Address: 255 E RINCON ST STE 100
Mailing City,St,Zip: CORONA, CA 928790000
Gen County: Riverside
TSD EPA ID: CAT080013352
TSD County: Los Angeles
Waste Category: Aqueous solution with total organic residues less than 10 percent
Disposal Method: Other Recovery Of Reclamation For Reuse Including Acid Regeneration, Organics Recovery Ect
Tons: 0.084
Cat Decode: Aqueous solution with total organic residues less than 10 percent
Method Decode: Other Recovery Of Reclamation For Reuse Including Acid Regeneration, Organics Recovery Ect
Facility County: Riverside

STATION 6216 (Continued) **S113130362**

Site Name:	CIRCLE K STORES INC 2705705
Year:	2016
GEPAID:	CAL000278572
Contact:	KRISTI HODGE
Telephone:	9512705153
Mailing Name:	Not reported
Mailing Address:	255 E RINCON ST STE 100
Mailing City,St,Zip:	CORONA, CA 928790000
Gen County:	Riverside
TSD EPA ID:	NVT330010000
TSD County:	99
Waste Category:	Other organic solids
Disposal Method:	Landfill Or Surface Impoundment That Will Be Closed As Landfill(To Include On-Site Treatment And/Or Stabilization)
Tons:	0.15
Cat Decode:	Not reported
Method Decode:	Not reported
Facility County:	Riverside

Site Name:	CIRCLE K STORES INC 2705705
Year:	2015
GEPAID:	CAL000278572
Contact:	MADELYN MANJARREZ
Telephone:	9512705168
Mailing Name:	Not reported
Mailing Address:	255 E RINCON ST STE 100
Mailing City,St,Zip:	CORONA, CA 928790000
Gen County:	Riverside
TSD EPA ID:	CAT080013352
TSD County:	Los Angeles
Waste Category:	Aqueous solution with total organic residues less than 10 percent
Disposal Method:	Other Recovery Of Reclamation For Reuse Including Acid Regeneration, Organics Recovery Ect
Tons:	0.084
Cat Decode:	Not reported
Method Decode:	Not reported
Facility County:	Riverside

Site Name:	CIRCLE K STORES INC 2705705
Year:	2015
GEPAID:	CAL000278572
Contact:	MADELYN MANJARREZ
Telephone:	9512705168
Mailing Name:	Not reported
Mailing Address:	255 E RINCON ST STE 100
Mailing City,St,Zip:	CORONA, CA 928790000
Gen County:	Riverside
TSD EPA ID:	NVT330010000
TSD County:	99
Waste Category:	Other organic solids
Disposal Method:	Landfill Or Surface Impoundment That Will Be Closed As Landfill(To Include On-Site Treatment And/Or Stabilization)
Tons:	0.04
Cat Decode:	Not reported
Method Decode:	Not reported
Facility County:	Riverside

STATION 6216 (Continued) **S113130362**

Click this hyperlink while viewing on your computer to access
33 additional CA_HAZNET: record(s) in the EDR Site Report.

C24 **CIRCLE K STORES INC 2705705** **RCRA NonGen / NLR** **1024808193**
ENE **304 S MAIN ST** **CAL000278572**
< 1/8 **CORONA, CA 91720**
0.095 mi.
502 ft. **Site 13 of 13 in cluster C**

Relative:
Lower

Actual:
645 ft.

RCRA NonGen / NLR:

Date form received by agency:	01/23/2004
Facility name:	CIRCLE K STORES INC 2705705
Facility address:	304 S MAIN ST CORONA, CA 91720
EPA ID:	CAL000278572
Mailing address:	255 E RINCON ST STE 100 CORONA, CA 92879-0000
Contact:	KRISTI HODGE
Contact address:	255 E. RINCON ST. SUITE 100 CORONA, CA 92879
Contact country:	Not reported
Contact telephone:	951-270-5153
Contact email:	KHODGE@CIRCLEK.COM
EPA Region:	09
Classification:	Non-Generator
Description:	Handler: Non-Generators do not presently generate hazardous waste

Owner/Operator Summary:

Owner/operator name:	KRISTI HODGE
Owner/operator address:	255 E. RINCON ST. SUITE 100 CORONA, CA 92879
Owner/operator country:	Not reported
Owner/operator telephone:	951-270-5153
Owner/operator email:	Not reported
Owner/operator fax:	Not reported
Owner/operator extension:	Not reported
Legal status:	Other
Owner/Operator Type:	Operator
Owner/Op start date:	Not reported
Owner/Op end date:	Not reported

Owner/operator name:	CIRCLE K STORES INC
Owner/operator address:	255 E RINCON ST STE 100 CORONA, CA 92879
Owner/operator country:	Not reported
Owner/operator telephone:	951-270-5153
Owner/operator email:	Not reported
Owner/operator fax:	Not reported
Owner/operator extension:	Not reported
Legal status:	Other
Owner/Operator Type:	Owner
Owner/Op start date:	Not reported
Owner/Op end date:	Not reported

Handler Activities Summary:

U.S. importer of hazardous waste:	No
Mixed waste (haz. and radioactive):	No

CIRCLE K STORES INC 2705705 (Continued) **1024808193**

Recycler of hazardous waste:	No
Transporter of hazardous waste:	Yes
Treater, storer or disposer of HW:	No
Underground injection activity:	No
On-site burner exemption:	No
Furnace exemption:	No
Used oil fuel burner:	No
Used oil processor:	No
User oil refiner:	No
Used oil fuel marketer to burner:	No
Used oil Specification marketer:	No
Used oil transfer facility:	No
Used oil transporter:	No

Violation Status: No violations found

D25 **L P DENNY** **LUST S104160147**
SW **401** **HIST CORTESE N/A**
< 1/8 **CORONA, CA 91720**
0.108 mi.
568 ft. **Site 1 of 13 in cluster D**

Relative: **Higher**
Actual: **664 ft.**

LUST REG 8:

Region:	8
County:	Riverside
Regional Board:	Santa Ana Region
Facility Status:	Case Closed
Case Number:	083301722T
Local Case Num:	Not reported
Case Type:	Soil only
Substance:	Gasoline
Qty Leaked:	Not reported
Abate Method:	Excavate and Dispose - remove contaminated soil and dispose in approved site
Cross Street:	HOWARD
Enf Type:	None Taken
Funding:	Not reported
How Discovered:	Tank Closure
How Stopped:	Not reported
Leak Cause:	UNK
Leak Source:	UNK
Global ID:	T0606500216
How Stopped Date:	5/10/1990
Enter Date:	12/16/1990
Date Confirmation of Leak Began:	5/10/1990
Date Preliminary Assessment Began:	Not reported
Discover Date:	5/10/1990
Enforcement Date:	1/1/1965
Close Date:	12/12/1991
Date Prelim Assessment Workplan Submitted:	12/5/1990
Date Pollution Characterization Began:	Not reported
Date Remediation Plan Submitted:	Not reported
Date Remedial Action Underway:	5/9/1991
Date Post Remedial Action Monitoring:	Not reported
Enter Date:	12/16/1990
GW Qualifies:	Not reported
Soil Qualifies:	Not reported
Operator:	Not reported
Facility Contact:	Not reported

L P DENNY (Continued) **S104160147**

Interim:	Not reported
Oversite Program:	LUST
Latitude:	33.8551682
Longitude:	-117.5322685
MTBE Date:	Not reported
Max MTBE GW:	Not reported
MTBE Concentration:	0
Max MTBE Soil:	Not reported
MTBE Fuel:	1
MTBE Tested:	Site NOT Tested for MTBE.Includes Unknown and Not Analyzed.
MTBE Class:	*
Staff:	NOM
Staff Initials:	UNK
Lead Agency:	Local Agency
Local Agency:	33000L
Hydr Basin #:	UNNAMED BASIN
Beneficial:	Not reported
Priority:	Not reported
Cleanup Fund Id:	Not reported
Work Suspended:	Not reported

Summary: Not reported

Region:	8
County:	Riverside
Regional Board:	Santa Ana Region
Facility Status:	Leak being confirmed
Case Number:	083303259T
Local Case Num:	9814582
Case Type:	Soil only
Substance:	Gasoline
Qty Leaked:	Not reported
Abate Method:	Not reported
Cross Street:	Not reported
Enf Type:	Not reported
Funding:	Not reported
How Discovered:	Not reported
How Stopped:	Not reported
Leak Cause:	Not reported
Leak Source:	Not reported
Global ID:	T0606500539
How Stopped Date:	Not reported
Enter Date:	11/3/1998
Date Confirmation of Leak Began:	1/1/1965
Date Preliminary Assessment Began:	Not reported
Discover Date:	10/1/1998
Enforcement Date:	Not reported
Close Date:	Not reported
Date Prelim Assessment Workplan Submitted:	Not reported
Date Pollution Characterization Began:	Not reported
Date Remediation Plan Submitted:	Not reported
Date Remedial Action Underway:	Not reported
Date Post Remedial Action Monitoring:	Not reported
Enter Date:	11/3/1998
GW Qualifies:	=
Soil Qualifies:	Not reported
Operator:	Not reported
Facility Contact:	Not reported

L P DENNY (Continued) **S104160147**

Interim:	Not reported
Oversite Program:	LUST
Latitude:	33.8769456
Longitude:	-117.5980158
MTBE Date:	1/14/2002
Max MTBE GW:	426
MTBE Concentration:	0
Max MTBE Soil:	Not reported
MTBE Fuel:	1
MTBE Tested:	MTBE Detected. Site tested for MTBE & MTBE detected
MTBE Class:	*
Staff:	NOM
Staff Initials:	UNK
Lead Agency:	Local Agency
Local Agency:	33000L
Hydr Basin #:	UPPER SANTA ANA VALL
Beneficial:	Not reported
Priority:	Not reported
Cleanup Fund Id:	Not reported
Work Suspended:	Not reported

Summary: Not reported

HIST CORTESE:

Region:	CORTESE
Facility County Code:	33
Reg By:	LTNKA
Reg Id:	083303263T

Region:	CORTESE
Facility County Code:	33
Reg By:	LTNKA
Reg Id:	083303293T

Region:	CORTESE
Facility County Code:	33
Reg By:	LTNKA
Reg Id:	083303259T

D26 **PALM SPRINGS OIL COMPANY** **LUST** **S105023413**
SW **401 6TH ST** **HIST CORTESE** **N/A**
< 1/8 **CORONA, CA 91720**
0.110 mi.
582 ft. **Site 2 of 13 in cluster D**

Relative: **Higher**

Actual: **665 ft.**

LUST REG 8:

Region:	8
County:	Riverside
Regional Board:	Santa Ana Region
Facility Status:	Case Closed
Case Number:	083302229T
Local Case Num:	921036
Case Type:	Soil only
Substance:	Waste Oil
Qty Leaked:	Not reported
Abate Method:	Not reported
Cross Street:	SHERIDAN
Enf Type:	CLOS

PALM SPRINGS OIL COMPANY (Continued) **S105023413**

Funding:	Not reported
How Discovered:	Tank Closure
How Stopped:	Not reported
Leak Cause:	UNK
Leak Source:	UNK
Global ID:	T0606500314
How Stopped Date:	Not reported
Enter Date:	3/20/1993
Date Confirmation of Leak Began:	Not reported
Date Preliminary Assessment Began:	1/22/1993
Discover Date:	11/5/1992
Enforcement Date:	Not reported
Close Date:	4/24/1995
Date Prelim Assessment Workplan Submitted:	12/16/1992
Date Pollution Characterization Began:	Not reported
Date Remediation Plan Submitted:	Not reported
Date Remedial Action Underway:	Not reported
Date Post Remedial Action Monitoring:	Not reported
Enter Date:	3/20/1993
GW Qualifies:	Not reported
Soil Qualifies:	Not reported
Operator:	Not reported
Facility Contact:	Not reported
Interim:	Not reported
Oversite Program:	LUST
Latitude:	33.8769456
Longitude:	-117.5980158
MTBE Date:	Not reported
Max MTBE GW:	Not reported
MTBE Concentration:	0
Max MTBE Soil:	Not reported
MTBE Fuel:	0
MTBE Tested:	Not Required to be Tested.
MTBE Class:	*
Staff:	NOM
Staff Initials:	UNK
Lead Agency:	Local Agency
Local Agency:	33000L
Hydr Basin #:	UPPER SANTA ANA VALL
Beneficial:	Not reported
Priority:	Not reported
Cleanup Fund Id:	Not reported
Work Suspended:	Not reported

Summary: Not reported

HIST CORTESE:

Region:	CORTESE
Facility County Code:	33
Reg By:	LTNKA
Reg Id:	083302229T

D27 **PS 6** **HIST UST** **U001569156**
SW **401 6TH ST** **N/A**
< 1/8 **CORONA, CA 91720**
0.110 mi.
582 ft. **Site 3 of 13 in cluster D**

Relative: **Higher**
Actual: **665 ft.**

HIST UST:

File Number:	0001F863
URL:	http://geotracker.waterboards.ca.gov/ustpdfs/pdf/0001F863.pdf
Region:	STATE
Facility ID:	00000009086
Facility Type:	Gas Station
Other Type:	Not reported
Contact Name:	MONTRI PHUVADAKORN
Telephone:	2136664471
Owner Name:	PALM SPRINGS OIL CO INC
Owner Address:	5121 SUNSET BLVD.
Owner City,St,Zip:	LOS ANGELES, CA 90027
Total Tanks:	0003
Tank Num:	001
Container Num:	1
Year Installed:	Not reported
Tank Capacity:	00012000
Tank Used for:	PRODUCT
Type of Fuel:	UNLEADED
Container Construction Thickness:	1/4
Leak Detection:	Stock Inventor
Tank Num:	002
Container Num:	2
Year Installed:	Not reported
Tank Capacity:	00012000
Tank Used for:	PRODUCT
Type of Fuel:	PREMIUM
Container Construction Thickness:	1/4
Leak Detection:	Stock Inventor
Tank Num:	003
Container Num:	3
Year Installed:	Not reported
Tank Capacity:	00012000
Tank Used for:	PRODUCT
Type of Fuel:	DIESEL
Container Construction Thickness:	1/4
Leak Detection:	Stock Inventor

Click here for Geo Tracker PDF:

D28 **CORONA BEACON CORONA BEACON** **UST** **U004186694**
SW **401 W 6TH ST** **N/A**
< 1/8 **CORONA, CA 92882**
0.111 mi.
584 ft. **Site 4 of 13 in cluster D**

Relative: **Higher**
Actual: **664 ft.**

UST:

Facility ID:	301
Permitting Agency:	RIVERSIDE COUNTY
Latitude:	33.877479
Longitude:	-117.568975

D29 **CORONA ULTRMART GAS LQ MCHNICS** **EDR Hist Auto** **1020535598**
SW **401 W 6TH ST** **N/A**
< 1/8 **CORONA, CA 92882**
0.111 mi.
584 ft. **Site 5 of 13 in cluster D**

Relative: EDR Hist Auto
Higher

Actual:
664 ft.

Year:	Name:	Type:
1976	BOBS AUTO REPAIR & TUNE-UP	General Automotive Repair Shops
1977	BOBS AUTO REPAIR & TUNE-UP	General Automotive Repair Shops
1978	BOBS AUTO REPAIR & TUNE-UP	General Automotive Repair Shops
1979	BOBS AUTO REPAIR & TUNE-UP	General Automotive Repair Shops
1980	BOBS AUTO REPAIR & TUNE-UP	General Automotive Repair Shops
1982	BOBS AUTO REPAIR & TUNE-UP	General Automotive Repair Shops
1983	BOBS AUTO REPAIR & TUNE-UP	General Automotive Repair Shops
1985	BOBS AUTO REPAIR & TUNE-UP	General Automotive Repair Shops
1986	BOBS AUTO REPAIR & TUNE-UP	General Automotive Repair Shops
1986	G & G AUTO & TRUCK	General Automotive Repair Shops
1987	G & G AUTO & TRUCK	General Automotive Repair Shops
1987	BOBS AUTO REPAIR & TUNE-UP	General Automotive Repair Shops
1987	J S AUTO REPAIR	General Automotive Repair Shops
1988	J S AUTO REPAIR	General Automotive Repair Shops
1988	G & G AUTO & TRUCK	General Automotive Repair Shops
1991	MCCLAIN DALE	Engine Repair
1992	PALM SPRINGS OIL CO	Gasoline Service Stations
1992	MC CLAIN DALE	Engine Repair
1993	PALM SPRINGS OIL CO	Gasoline Service Stations
1994	PALM SPRINGS OIL CO	Gasoline Service Stations
1995	PALM SPRINGS OIL CO	Gasoline Service Stations
1996	PALM SPRINGS OIL CO	Gasoline Service Stations
1997	LUISS GENERAL MECHANIC	General Automotive Repair Shops
1998	LUISS GENERAL MECHANIC	General Automotive Repair Shops
1999	LUISS GENERAL MECHANIC	General Automotive Repair Shops
2003	ADVANCE GENERAL AUTO REPAIR	General Automotive Repair Shops
2003	MC CLAIN DALE	Engine Repair
2004	ADVANCE GENERAL AUTO REPAIR	General Automotive Repair Shops
2004	CORONA ULTRMART GAS LQ MCHNICS	Gasoline Service Stations
2004	MC CLAIN DALE	Engine Repair
2005	MC CLAIN DALE	Engine Repair
2005	ADVANCE GENERAL AUTO REPAIR	General Automotive Repair Shops
2005	CORONA ULTRMART GAS LQ MCHNICS	Gasoline Service Stations
2006	CORONA ULTRMART GAS LQ MCHNICS	Gasoline Service Stations
2006	MC CLAIN DALE	Engine Repair
2006	ADVANCE GENERAL AUTO REPAIR	General Automotive Repair Shops
2007	ADVANCE GENERAL AUTO REPAIR	General Automotive Repair Shops
2007	MC CLAIN DALE	Engine Repair
2007	CORONA ULTRMART GAS LQ MCHNICS	Gasoline Service Stations
2008	MC CLAIN DALE	Engine Repair
2008	CORONA ULTRMART GAS LQ MCHNICS	Gasoline Service Stations
2008	ADVANCE GENERAL AUTO REPAIR	General Automotive Repair Shops
2009	CORONA ULTRMART GAS LQ MCHNICS	Gasoline Service Stations
2010	CORONA ULTRMART GAS LQ MCHNICS	Gasoline Service Stations
2012	MIDTOWN VALERO	Gasoline Service Stations
2012	VICTORY AUTO SERVICE	Automotive Repair Shops, NEC
2013	VICTORY AUTO SERVICE	Automotive Repair Shops, NEC
2014	VICTORY AUTO SERVICE	Automotive Repair Shops, NEC

D30
SW
< 1/8
0.111 mi.
584 ft.

PALM SPRINGS OIL #6
401 W 6TH ST
CORONA, CA 92882

Site 6 of 13 in cluster D

LUST **S111345531**
N/A

Relative:
Higher

Actual:
664 ft.

LUST:

Lead Agency:	RIVERSIDE COUNTY LOP
Case Type:	LUST Cleanup Site
Geo Track:	http://geotracker.waterboards.ca.gov/profile_report.asp?global_id=T0606500314
Global Id:	T0606500314
Latitude:	33.8762543971531
Longitude:	-117.570416536211
Status:	Completed - Case Closed
Status Date:	04/24/1995
Case Worker:	RIV
RB Case Number:	083302229T
Local Agency:	RIVERSIDE COUNTY LOP
File Location:	Local Agency Warehouse
Local Case Number:	921036
Potential Media Affect:	Soil
Potential Contaminants of Concern:	Waste Oil / Motor / Hydraulic / Lubricating
Site History:	Not reported

LUST:

Global Id:	T0606500314
Contact Type:	Regional Board Caseworker
Contact Name:	NANCY OLSON-MARTIN
Organization Name:	SANTA ANA RWQCB (REGION 8)
Address:	3737 MAIN STREET, SUITE 500
City:	RIVERSIDE
Email:	nolson-martin@waterboards.ca.gov
Phone Number:	Not reported

Global Id:	T0606500314
Contact Type:	Local Agency Caseworker
Contact Name:	Riverside County LOP
Organization Name:	RIVERSIDE COUNTY LOP
Address:	3880 LEMON ST SUITE 200
City:	RIVERSIDE
Email:	Not reported
Phone Number:	9519558980

LUST:

Global Id:	T0606500314
Action Type:	Other
Date:	11/13/1992
Action:	Leak Reported

Global Id:	T0606500314
Action Type:	ENFORCEMENT
Date:	01/23/1995
Action:	File review - #RCDEH Site File

Global Id:	T0606500314
Action Type:	ENFORCEMENT
Date:	01/24/1995
Action:	Closure/No Further Action Letter - #Riv Co closure

PALM SPRINGS OIL #6 (Continued) **S111345531**

Global Id: T0606500314
Action Type: Other
Date: 11/05/1992
Action: Leak Discovery

Global Id: T0606500314
Action Type: Other
Date: 11/13/1992
Action: Leak Stopped

LUST:
Global Id: T0606500314
Status: Completed - Case Closed
Status Date: 04/24/1995

Global Id: T0606500314
Status: Open - Case Begin Date
Status Date: 11/05/1992

Global Id: T0606500314
Status: Open - Site Assessment
Status Date: 12/16/1992

Global Id: T0606500314
Status: Open - Site Assessment
Status Date: 01/22/1993

D31 **PALM SPRINGS OIL #6** **RCRA-SQG** **1000294437**
SW **401 W SIXTH ST** **LUST** **CAD981660590**
< 1/8 **CORONA, CA 92882** **FINDS**
0.111 mi. **ECHO**
584 ft. **Site 7 of 13 in cluster D** **HAZNET**

Relative:
Higher

Actual:
664 ft.

RCRA-SQG:
Date form received by agency: 10/08/1986
Facility name: PALM SPRINGS OIL #6
Facility address: 401 W SIXTH ST
CORONA, CA 92880
EPA ID: CAD981660590
Mailing address: 5121 SUNSET BLVD
LOS ANGELES, CA 90027
Contact: ENVIRONMENTAL MANAGER
Contact address: 401 W SIXTH ST
CORONA, CA 91720
Contact country: US
Contact telephone: 213-666-4471
Contact email: Not reported
EPA Region: 09
Classification: Small Small Quantity Generator
Description: Handler: generates more than 100 and less than 1000 kg of hazardous waste during any calendar month and accumulates less than 6000 kg of hazardous waste at any time; or generates 100 kg or less of hazardous waste during any calendar month, and accumulates more than 1000 kg of hazardous waste at any time

PALM SPRINGS OIL #6 (Continued) **1000294437**

Owner/Operator Summary:
Owner/operator name: LAUREL OIL CO
Owner/operator address: NOT REQUIRED
NOT REQUIRED, ME 99999
Owner/operator country: Not reported
Owner/operator telephone: 415-555-1212
Owner/operator email: Not reported
Owner/operator fax: Not reported
Owner/operator extension: Not reported
Legal status: Private
Owner/Operator Type: Owner
Owner/Op start date: Not reported
Owner/Op end date: Not reported

Owner/operator name: NOT REQUIRED
Owner/operator address: NOT REQUIRED
NOT REQUIRED, ME 99999
Owner/operator country: Not reported
Owner/operator telephone: 415-555-1212
Owner/operator email: Not reported
Owner/operator fax: Not reported
Owner/operator extension: Not reported
Legal status: Private
Owner/Operator Type: Operator
Owner/Op start date: Not reported
Owner/Op end date: Not reported

Handler Activities Summary:
U.S. importer of hazardous waste: No
Mixed waste (haz. and radioactive): No
Recycler of hazardous waste: No
Transporter of hazardous waste: No
Treater, storer or disposer of HW: No
Underground injection activity: No
On-site burner exemption: No
Furnace exemption: No
Used oil fuel burner: No
Used oil processor: No
User oil refiner: No
Used oil fuel marketer to burner: No
Used oil Specification marketer: No
Used oil transfer facility: No
Used oil transporter: No

Violation Status: No violations found

LUST:
Lead Agency: RIVERSIDE COUNTY LOP
Case Type: LUST Cleanup Site
Geo Track: http://geotracker.waterboards.ca.gov/profile_report.asp?global_id=T0606500539
Global Id: T0606500539
Latitude: 33.876093232247
Longitude: -117.570258511639
Status: Completed - Case Closed
Status Date: 08/18/2010
Case Worker: SCB
RB Case Number: 083303259T

PALM SPRINGS OIL #6 (Continued) **1000294437**

Local Agency: RIVERSIDE COUNTY LOP
File Location: Local Agency
Local Case Number: 9814582
Potential Media Affect: Aquifer used for drinking water supply, Soil
Potential Contaminants of Concern: Gasoline
Site History: Data prior to 2005 not uploaded to GeoTracker. See case file. Assessment - September 1998 Two 10,000 gal gasoline and one 10,000 gal diesel USTs removed. Impacted soil was detected under the USTs and piping with maximum concentrations of: 12,729 ppm TPHg, 347 ppm TPHd, 120.6 ppm Benzene, 783.422 ppm Toluene, 276 ppm Ethylbenzene, 751.99 ppm Xylenes, and 903.5 ppm MTBE. May 2000 to October 2002 Six soil borings were completed and three multi-completion vapor extraction/groundwater monitoring wells, three vapor extraction wells and one vapor probe were installed. Highest soil concentrations were located south of the USTs: 8400 ppm TPHg (MW-1-55 ft), 65 ppm B (VW-1-55 ft), 310 ppm T (MW-1-55 ft), 150 ppm E (VW-1-55 ft), 590 ppm X (MW-1-55 ft), 100 ppm MTBE (VW-1-40 ft). Remediation October 1998 277.57 tons of impacted soils were excavated and removed from the site. January 2001 A soil vapor extraction (SVE) pilot test was completed. The shallow soils (34 to 54 feet below ground surface (bgs)) had a radius of influence of 10 feet and the deeper soils (60 to 80 ft bgs) had a radius of influence of 40 ft. Maximum vapor concentrations included: 20,070 ppmV TPHg (deep), 228 ppmV B (deep), 111 ppmV T (deep), 11.5 ppmV E (deep), 30 ppmV X (shallow), and 1,067 ppmV MTBE (shallow). Mass removal rates for TPHg were: 57.54 lb/day (shallow) and 61.32 lb/day (deep). April 2002 to September 2003 SVE system was operated continuously using up to 12 SVE wells. Initial vapor concentrations: 5644 ppmV TPHg, 110 ppmV B, 120 ppmV T, 13.5 ppmV E, 42.8 ppmV X, and 89 ppmV MTBE. September 2003 to May 2007 Discontinuous SVE operations were conducted including various system cycling and rebound testing events. Total number of days of SVE operation: 1017 days Total mass recovered: 14954 lb TPHg, 24 lb B, 624 lb T, 210 lb E, 1050 lb X, and 16.83 lb MTBE. Groundwater Six groundwater (GW) monitoring wells were installed at this site. Depth to GW has ranged ~110 ft bgs to ~128 ft bgs and the flow direction has ranged from west to east, but predominantly northeast to northwest. GW impacts were detected in MW-1 during the first two sampling events at maximum concentrations of 2412 ppb TPHg, 187 ppb B, 226 ppb T, 25 ppb E, 243 ppb X, and 426 ppb MTBE. This well was sampled two additional times prior to going dry and all constituents were below the detection limits for both sampling events except 20 ppb MTBE. For seven quarters, wells MW-2 and MW-3 were ND for all constituents testing. Since October 2002, the wells have been dry and unable to be sampled. Wells MW-4, MW-5 and MW-6 were installed in October 2002 and have been sampled quarterly since this time. There have not been any detections in any of these three wells since sampling was initiated. Verification June 2007 Formal SVE rebound testing was conducted. The highest individual well vapor concentrations were: 175 ppmV TPHg, ND B, 8.5 ppmV T, 3.53 ppmV E, 15.3 ppmV X, and ND MTBE. Final mass removal rates for the influent vapor stream were: 5.75 lb/day TPHg, and 0 to <0.6 lb/day BTXE & MTBE. July 2007 Four confirmation soil borings were drilled to verify subsurface conditions. Three were drilled to 80 ft bgs and one was drilled to 125 ft bgs. Impacted soils were detected between 50 and 60 ft bgs in two of the borings (CB-2 and CB-3). Maximum concentrations included: 2230 ppm TPHg (CB-2-55'), ND B, 445 ppm T (CB-2-55'), 201 ppm E (CB-2-55'), 1550 ppm X (CB-2-55'), ND MTBE. August and

PALM SPRINGS OIL #6 (Continued) **1000294437**

September 2007 - SVE operated an additional 33 days and removed 277 lbs TPHg, 6.83 lb T, 3.54 lb E, 15.69 lb X were recovered. (No Benzene or MTBE was recovered during this time.) Subsurface Soil types: The uppermost unit from surface to 180 ft bgs is high clay content silts with lesser amounts of fine- to coarse-grained sand. This unit grades laterally and vertically into relatively clay-free sandand silty sand between 60 and 95 ft bgs. The second unit between approximately 95 and 130 ft bgs consists predominantly of sand and gravel with some fines. Other information: UST system currently installed and operating at the site. The piping and dispensers were replaced in June 2006 and the leak has been stopped. The site has been adequately characterized. Residual impacts remain at the site between 50 and 60 ft bgs in the soils south of the USTs (CB-2 and CB-3). The consultant concludes that the impacts are limited to a lens of low permeability silty clay within a larger sand unit and do not pose a threat to groundwater. No water wells, surface waters, or other sensitive receptors are likely to be impacted. RCDEH issued a letter requiring proper destruction of all existing wells and a site closure letter on 8/18/10. Documentation of well destructions to be submitted by 11/30/2010. As of 06/07/2012 - documentation for destruction of the wells has not been submitted to Riverside County Environmental Health. The County still requires the wells be abandoned propertly and documentation sent to our office. All monitoring and remediation wells destroyed in Aug 2014. RCDHE issued final no further action letter December 19 2014.

LUST:

Global Id:	T0606500539
Contact Type:	Regional Board Caseworker
Contact Name:	NANCY OLSON-MARTIN
Organization Name:	SANTA ANA RWQCB (REGION 8)
Address:	3737 MAIN STREET, SUITE 500
City:	RIVERSIDE
Email:	nolson-martin@waterboards.ca.gov
Phone Number:	Not reported

Global Id:	T0606500539
Contact Type:	Local Agency Caseworker
Contact Name:	SHARON BOLTINGHOUSE
Organization Name:	RIVERSIDE COUNTY LOP
Address:	3880 LEMON ST SUITE 200
City:	RIVERSIDE
Email:	sbolting@rivco.org
Phone Number:	9519558980

LUST:

Global Id:	T0606500539
Action Type:	ENFORCEMENT
Date:	08/26/2008
Action:	Staff Letter - #RCDEH082608

Global Id:	T0606500539
Action Type:	Other
Date:	10/01/1998
Action:	Leak Reported

Global Id: T0606500539

PALM SPRINGS OIL #6 (Continued) **1000294437**

Action Type: RESPONSE
Date: 08/10/2007
Action: Other Report / Document

Global Id: T0606500539
Action Type: RESPONSE
Date: 01/15/2008
Action: Monitoring Report - Quarterly

Global Id: T0606500539
Action Type: RESPONSE
Date: 04/15/2008
Action: Monitoring Report - Quarterly

Global Id: T0606500539
Action Type: ENFORCEMENT
Date: 03/20/2009
Action: Verbal Enforcement

Global Id: T0606500539
Action Type: RESPONSE
Date: 04/30/2009
Action: Other Report / Document

Global Id: T0606500539
Action Type: ENFORCEMENT
Date: 08/06/2009
Action: Staff Letter - #RCDEH080609

Global Id: T0606500539
Action Type: RESPONSE
Date: 05/21/2008
Action: Request for Closure

Global Id: T0606500539
Action Type: ENFORCEMENT
Date: 05/03/2010
Action: Staff Letter - #RCDEH 050310

Global Id: T0606500539
Action Type: ENFORCEMENT
Date: 08/18/2010
Action: Closure/No Further Action Letter - #RCDEH Closure

Global Id: T0606500539
Action Type: ENFORCEMENT
Date: 08/18/2010
Action: Staff Letter - #RCDEH 081810

Global Id: T0606500539
Action Type: ENFORCEMENT
Date: 07/19/2010
Action: Staff Letter - #RCDEH071910

Global Id: T0606500539
Action Type: ENFORCEMENT
Date: 07/19/2010

PALM SPRINGS OIL #6 (Continued) **1000294437**

Action: Notice of Responsibility - #RCDEH NOR 071910

Global Id: T0606500539
Action Type: RESPONSE
Date: 08/04/2009
Action: Clean Up Fund - 5-Year Review Summary

Global Id: T0606500539
Action Type: REMEDIATION
Date: 04/01/2002
Action: Soil Vapor Extraction (SVE)

Global Id: T0606500539
Action Type: ENFORCEMENT
Date: 12/19/2014
Action: Closure/No Further Action Letter - #RCDEH NFA letter

Global Id: T0606500539
Action Type: ENFORCEMENT
Date: 12/18/2014
Action: File review - #RCDEH site summary

Global Id: T0606500539
Action Type: RESPONSE
Date: 08/06/2010
Action: Well Destruction Report

Global Id: T0606500539
Action Type: ENFORCEMENT
Date: 05/10/2007
Action: Technical Correspondence / Assistance / Other - #RCDEH 051007

Global Id: T0606500539
Action Type: RESPONSE
Date: 07/25/2008
Action: Clean Up Fund - 5-Year Review Summary

Global Id: T0606500539
Action Type: RESPONSE
Date: 02/25/2010
Action: Clean Up Fund - 5-Year Review Summary

Global Id: T0606500539
Action Type: Other
Date: 10/01/1998
Action: Leak Discovery

Global Id: T0606500539
Action Type: ENFORCEMENT
Date: 12/10/2007
Action: File review

Global Id: T0606500539
Action Type: Other
Date: 09/01/1998
Action: Leak Stopped

PALM SPRINGS OIL #6 (Continued) **1000294437**

Global Id: T0606500539
Action Type: RESPONSE
Date: 10/15/2007
Action: Monitoring Report - Quarterly

Global Id: T0606500539
Action Type: RESPONSE
Date: 11/30/2010
Action: Well Destruction Report - Regulator Responded

Global Id: T0606500539
Action Type: ENFORCEMENT
Date: 03/21/2008
Action: Staff Letter - #RCDEH032108

LUST:
Global Id: T0606500539
Status: Completed - Case Closed
Status Date: 08/18/2010

Global Id: T0606500539
Status: Open - Case Begin Date
Status Date: 09/01/1998

Global Id: T0606500539
Status: Open - Remediation
Status Date: 04/01/2002

Global Id: T0606500539
Status: Open - Site Assessment
Status Date: 10/01/1998

Global Id: T0606500539
Status: Open - Site Assessment
Status Date: 12/20/1999

Global Id: T0606500539
Status: Open - Verification Monitoring
Status Date: 05/10/2007

RIVERSIDE CO. LUST:
Region: RIVERSIDE
Facility ID: 9814582
Employee: Boltinghous-LOP
Site Closed: Yes
Case Type: Soil only
Facility Status: closed/action completed
Casetype Decode: Soil only is impacted
Fstatus Decode: Closed/Action completed

Region: RIVERSIDE
Facility ID: 921036
Employee: Jones
Site Closed: Yes
Case Type: Soil only

PALM SPRINGS OIL #6 (Continued) **1000294437**

Facility Status: closed/action completed
Casetype Decode: Soil only is impacted
Fstatus Decode: Closed/Action completed

FINDS:

Registry ID: 110012215744

Environmental Interest/Information System
California Hazardous Waste Tracking System - Datamart (HWTS-DATAMART) provides California with information on hazardous waste shipments for generators, transporters, and treatment, storage, and disposal facilities.

RCRAInfo is a national information system that supports the Resource Conservation and Recovery Act (RCRA) program through the tracking of events and activities related to facilities that generate, transport, and treat, store, or dispose of hazardous waste. RCRAInfo allows RCRA program staff to track the notification, permit, compliance, and corrective action activities required under RCRA.

STATE MASTER

Click this hyperlink while viewing on your computer to access additional FINDS: detail in the EDR Site Report.

ECHO:
Envid: 1000294437
Registry ID: 110012215744
DFR URL: http://echo.epa.gov/detailed-facility-report?fid=110012215744

HAZNET:
Site Name: PALM SPRINGS OIL #6
Year: 1997
GEPAID: CAD981660590
Contact: Not reported
Telephone: 0000000000
Mailing Name: Not reported
Mailing Address: 5121 SUNSET BLVD
Mailing City,St,Zip: LOS ANGELES, CA 900270000
Gen County: Not reported
TSD EPA ID: CAT080013352
TSD County: Not reported
Waste Category: Aqueous solution with total organic residues less than 10 percent
Disposal Method: Not reported
Tons: .0834
Cat Decode: Not reported
Method Decode: Not reported
Facility County: Riverside

Site Name: PALM SPRINGS OIL #6
Year: 1997
GEPAID: CAD981660590
Contact: Not reported
Telephone: 0000000000

PALM SPRINGS OIL #6 (Continued) **1000294437**

Mailing Name: Not reported
Mailing Address: 5121 SUNSET BLVD
Mailing City,St,Zip: LOS ANGELES, CA 900270000
Gen County: Not reported
TSD EPA ID: CAT080013352
TSD County: Not reported
Waste Category: Aqueous solution with total organic residues less than 10 percent
Disposal Method: Recycler
Tons: .0834
Cat Decode: Not reported
Method Decode: Not reported
Facility County: Riverside

D32 **AAAA FUEL INC.** **UST** **U004240881**
SW **401 W SIXTH ST** **N/A**
< 1/8 **CORONA, CA 92882**
0.111 mi.
584 ft. **Site 8 of 13 in cluster D**

Relative: **Higher**

Actual: **664 ft.**

UST:
Facility ID: FA0041010
Permitting Agency: Riverside County Department of Environmental Health
Latitude: 33.87613
Longitude: -117.57033

RIVERSIDE CO. UST:
Region: RIVERSIDE
Total Tanks: 3

D33 **HOOVER S GARAGE** **EDR Hist Auto** **1009018056**
SW **414-24 W 6TH ST** **N/A**
< 1/8 **CORONA, CA**
0.122 mi.
643 ft. **Site 9 of 13 in cluster D**

Relative: **Higher**

Actual: **668 ft.**

EDR Hist Auto

Year:	Name:	Type:
1939	HOOVER S GARAGE	GAS & OIL SERVICE STATIONS
1939	HOOVER S GARAGE	AUTO REPAIRERS

D34 **ROSS WALTER** **EDR Hist Auto** **1009019216**
SW **422 W 6TH ST** **N/A**
1/8-1/4 **CORONA, CA**
0.126 mi.
664 ft. **Site 10 of 13 in cluster D**

Relative: **Higher**

Actual: **668 ft.**

EDR Hist Auto

Year:	Name:	Type:
1927	ROSS WALTER	AUTOMOBILE REPAIRING

E35 **CHEVRON #9-9010** **LUST** **S109517625**
ENE **309 MAIN** **N/A**
1/8-1/4 **CORONA, CA**
0.128 mi.
678 ft. **Site 1 of 8 in cluster E**

Relative: **Lower**
Actual: **644 ft.**

RIVERSIDE CO. LUST:

Region:	RIVERSIDE
Facility ID:	200828072
Employee:	Reyes
Site Closed:	Yes
Case Type:	Drinking Water Aquifer affected
Facility Status:	closed/action completed
Casetype Decode:	An Aquifer used for Drinking Water supply has been contaminated.
Fstatus Decode:	Closed/Action completed

E36 **CHEVRON #9-9010** **LUST** **S105053022**
ENE **309 S MAIN STREET** **HIST UST** **N/A**
1/8-1/4 **CORONA, CA 92882** **Notify 65**
0.129 mi.
682 ft. **Site 2 of 8 in cluster E**

Relative: **Lower**
Actual: **647 ft.**

LUST:

Lead Agency:	RIVERSIDE COUNTY LOP
Case Type:	LUST Cleanup Site
Geo Track:	http://geotracker.waterboards.ca.gov/profile_report.asp?global_id=T10000000645
Global Id:	T10000000645
Latitude:	33.8781474786847
Longitude:	-117.565630674362
Status:	Completed - Case Closed
Status Date:	03/29/2010
Case Worker:	YR
RB Case Number:	Not reported
Local Agency:	RIVERSIDE COUNTY LOP
File Location:	Local Agency Warehouse
Local Case Number:	200828072
Potential Media Affect:	Soil
Potential Contaminants of Concern:	Gasoline
Site History:	Release Information: In October 2008, soil samples were collected during dispenser upgrade activities. Twenty-one (21) soil samples were collected from beneath the dispensers and piping at a depth of approximately four feet below ground surface (bgs). TPHg was detected in two soil samples at a maximum concentration of 1.5 ppm. MTBE was detected in 17 of the 21 soil samples at a maximum concentration of 0.033ppm. BTEX and other fuel oxygenates were not detected in any of the soil samples. Total lead concentrations ranged from 9.5 to 52 ppm. Based on analytical results an Unauthorized Release Report (URR) was submitted on October 21, 2008. RCDEH entered the site into LOP on December 29, 2009 for further assessment. Assessment/Verification: Five soil borings (B-5 through B-9) were advanced on April 17 to 24, 2009, to depths of 40.5 to 41 feet bgs. One soil boring was advanced adjacent to each of the dispenser islands, and boring B-9 was advanced at the location of the previous UST locations. Boring B-7 was continuously cored for detailed logging. TPHg was detected in the 5 foot soil samples from soil borings B-6 and B-9 at concentrations of 0.89 ppm and 26 ppm, respectively. TPHg was not detected in any other soil sample. BTEX and fuel oxygenates were not detected in any soil samples, except MTBE was detected in boring B-9 at 5 feet at a concentration of 0.0055 ppm. Other VOCs were not detected in any of the soil samples. Analysis of the 5 foot soil sample from B-9 for

CHEVRON #9-9010 (Continued) **S105053022**

total lead showed a concentration of 14 ppm.

LUST:
Global Id: T10000000645
Contact Type: Regional Board Caseworker
Contact Name: MIGUEL OVIEDO
Organization Name: SANTA ANA RWQCB (REGION 8)
Address: 3737 Main Street, Suite 500
City: RIVERSIDE
Email: miguel.oviedo@waterboards.ca.gov
Phone Number: 9517823238

Global Id: T10000000645
Contact Type: Local Agency Caseworker
Contact Name: YVONNE REYES
Organization Name: RIVERSIDE COUNTY LOP
Address: 3880 LEMON ST SUITE 200
City: RIVERSIDE
Email: ayreyes@rivco.org
Phone Number: 9519558982

LUST:
Global Id: T10000000645
Action Type: Other
Date: 10/20/2008
Action: Leak Stopped

Global Id: T10000000645
Action Type: ENFORCEMENT
Date: 01/08/2009
Action: Notice of Responsibility - #RCDEH010809

Global Id: T10000000645
Action Type: ENFORCEMENT
Date: 01/08/2009
Action: Letter - Notice - #RCDEH010809

Global Id: T10000000645
Action Type: ENFORCEMENT
Date: 01/08/2009
Action: Staff Letter - #RCDEH010809

Global Id: T10000000645
Action Type: ENFORCEMENT
Date: 03/13/2009
Action: Staff Letter - #RCDEH031309

Global Id: T10000000645
Action Type: Other
Date: 12/24/2008
Action: Leak Reported

Global Id: T10000000645
Action Type: ENFORCEMENT
Date: 03/17/2010
Action: Other Report - #UST Sample Analytical Report

CHEVRON #9-9010 (Continued) **S105053022**

Global Id: T10000000645
Action Type: RESPONSE
Date: 03/08/2009
Action: Preliminary Site Assessment Workplan

Global Id: T10000000645
Action Type: RESPONSE
Date: 05/13/2009
Action: Other Report / Document

Global Id: T10000000645
Action Type: ENFORCEMENT
Date: 08/17/2009
Action: Staff Letter - #RCDEH081709

Global Id: T10000000645
Action Type: ENFORCEMENT
Date: 12/24/2008
Action: Unauthorized Release Form - #URR

Global Id: T10000000645
Action Type: ENFORCEMENT
Date: 12/29/2008
Action: Notification - Proposition 65 - #Prop65.122908

Global Id: T10000000645
Action Type: ENFORCEMENT
Date: 03/18/2010
Action: Closure/No Further Action Letter - #RCDEH Closure

Global Id: T10000000645
Action Type: RESPONSE
Date: 01/15/2010
Action: Monitoring Report - Quarterly

Global Id: T10000000645
Action Type: RESPONSE
Date: 10/15/2009
Action: Monitoring Report - Quarterly

Global Id: T10000000645
Action Type: RESPONSE
Date: 04/15/2009
Action: Monitoring Report - Quarterly

Global Id: T10000000645
Action Type: Other
Date: 12/24/2008
Action: Leak Discovery

LUST:
Global Id: T10000000645
Status: Completed - Case Closed
Status Date: 03/29/2010

Global Id: T10000000645
Status: Open - Case Begin Date

CHEVRON #9-9010 (Continued) **S105053022**

Status Date: 10/20/2008

Global Id: T10000000645
Status: Open - Site Assessment
Status Date: 12/24/2008

HIST UST:
File Number: 0001F4E2
URL: http://geotracker.waterboards.ca.gov/ustpdfs/pdf/0001F4E2.pdf
Region: STATE
Facility ID: 00000063171
Facility Type: Gas Station
Other Type: Not reported
Contact Name: NORD, STEVE
Telephone: 7147340600
Owner Name: CHEVRON U.S.A. INC.
Owner Address: 575 MARKET
Owner City,St,Zip: SAN FRANCISCO, CA 94105
Total Tanks: 0004

Tank Num: 001
Container Num: 1
Year Installed: 1961
Tank Capacity: 00010000
Tank Used for: PRODUCT
Type of Fuel: Not reported
Container Construction Thickness: 0000250
Leak Detection: Stock Inventor

Tank Num: 002
Container Num: 2
Year Installed: 1961
Tank Capacity: 00005000
Tank Used for: PRODUCT
Type of Fuel: Not reported
Container Construction Thickness: 0000250
Leak Detection: Stock Inventor

Tank Num: 003
Container Num: 3
Year Installed: 1961
Tank Capacity: 00007500
Tank Used for: PRODUCT
Type of Fuel: Not reported
Container Construction Thickness: 0000250
Leak Detection: Stock Inventor

Tank Num: 004
Container Num: 4
Year Installed: 1961
Tank Capacity: 00000550
Tank Used for: WASTE
Type of Fuel: Not reported
Container Construction Thickness: 0000100
Leak Detection: Stock Inventor

CHEVRON #9-9010 (Continued) **S105053022**

Click here for Geo Tracker PDF:

NOTIFY 65:
Date Reported: Not reported
Staff Initials: Not reported
Board File Number: Not reported
Facility Type: Not reported
Discharge Date: Not reported
Issue Date: Not reported
Incident Description: Not reported

E37 **CHEVRON 99010** **RCRA-SQG 1006805045**
ENE **309 S MAIN ST.** **FINDS CAR000120170**
1/8-1/4 **CORONA, CA 92880**
0.129 mi.
682 ft. **Site 3 of 8 in cluster E**

Relative:
Lower

Actual:
647 ft.

RCRA-SQG:
Date form received by agency: 02/16/2006
Facility name: CHEVRON 99010
Facility address: 309 S MAIN ST.
CORONA, CA 92880
EPA ID: CAR000120170
Mailing address: PO BOX 6004
SAN RAMON, CA 94583
Contact: KATHY L NORRIS
Contact address: Not reported
Not reported
Contact country: US
Contact telephone: 925-842-5931
Contact email: KNORRIS@CHEVRON.COM
EPA Region: 09
Classification: Small Small Quantity Generator
Description: Handler: generates more than 100 and less than 1000 kg of hazardous waste during any calendar month and accumulates less than 6000 kg of hazardous waste at any time; or generates 100 kg or less of hazardous waste during any calendar month, and accumulates more than 1000 kg of hazardous waste at any time

Owner/Operator Summary:
Owner/operator name: CHEVRON USA INC.
Owner/operator address: Not reported
Not reported
Owner/operator country: US
Owner/operator telephone: Not reported
Owner/operator email: Not reported
Owner/operator fax: Not reported
Owner/operator extension: Not reported
Legal status: Private
Owner/Operator Type: Operator
Owner/Op start date: 09/04/1974
Owner/Op end date: Not reported

Owner/operator name: CHEVRON USA INC.
Owner/operator address: PO BOX 6004
SAN RAMON, CA 94583
Owner/operator country: US

CHEVRON 99010 (Continued) **1006805045**

Owner/operator telephone: Not reported
Owner/operator email: Not reported
Owner/operator fax: Not reported
Owner/operator extension: Not reported
Legal status: Private
Owner/Operator Type: Owner
Owner/Op start date: 09/04/1974
Owner/Op end date: Not reported

Owner/operator name: CHEVRON PRODUCTS CO
Owner/operator address: P O BOX 6004
SAN RAMON, CA 94583
Owner/operator country: Not reported
Owner/operator telephone: 925-842-5931
Owner/operator email: Not reported
Owner/operator fax: Not reported
Owner/operator extension: Not reported
Legal status: Private
Owner/Operator Type: Owner
Owner/Op start date: Not reported
Owner/Op end date: Not reported

Handler Activities Summary:
U.S. importer of hazardous waste: No
Mixed waste (haz. and radioactive): No
Recycler of hazardous waste: No
Transporter of hazardous waste: No
Treater, storer or disposer of HW: No
Underground injection activity: No
On-site burner exemption: No
Furnace exemption: No
Used oil fuel burner: No
Used oil processor: No
User oil refiner: No
Used oil fuel marketer to burner: No
Used oil Specification marketer: No
Used oil transfer facility: No
Used oil transporter: No

Historical Generators:
Date form received by agency: 02/16/2006
Site name: CHEVRON 99010
Classification: Large Quantity Generator

. Waste code: 134
. Waste name: Aqueous solution with <10% total organic residues

. Waste code: D001
. Waste name: IGNITABLE WASTE

Date form received by agency: 05/16/2002
Site name: CHEVRON STATION NO 99010
Classification: Small Quantity Generator

. Waste code: D001
. Waste name: IGNITABLE WASTE

CHEVRON 99010 (Continued) **1006805045**

. Waste code: D018
. Waste name: BENZENE

Violation Status: No violations found

FINDS:

Registry ID: 110055760332

Environmental Interest/Information System
STATE MASTER

Click this hyperlink while viewing on your computer to access additional FINDS: detail in the EDR Site Report.

E38 **CORONA MALL CHEVRON #99010** **UST** **U003659364**
ENE **309 S MAIN ST** **N/A**
1/8-1/4 **CORONA, CA 92882**
0.129 mi.
682 ft. **Site 4 of 8 in cluster E**

Relative: UST:
Lower
Facility ID: FA0014946
Actual: Permitting Agency: Riverside County Department of Environmental Health
647 ft. Latitude: 33.87814
Longitude: -117.56561

Facility ID: 175
Permitting Agency: RIVERSIDE COUNTY
Latitude: 33.879488
Longitude: -117.564259

RIVERSIDE CO. UST:
Region: RIVERSIDE
Total Tanks: 3

E39 **CORONA MALL OIL COMPANY INC** **EDR Hist Auto** **1020313172**
ENE **309 S MAIN ST** **N/A**
1/8-1/4 **CORONA, CA 92882**
0.129 mi.
682 ft. **Site 5 of 8 in cluster E**

Relative: EDR Hist Auto
Lower

Actual: **647 ft.**	Year:	Name:	Type:
	1972	STEEL CLYDE	Gasoline Service Stations
	1973	STEEL CLYDE	Gasoline Service Stations
	1974	STEEL CLYDE	Gasoline Service Stations
	1976	STEEL CLYDE	Gasoline Service Stations
	1977	STEEL CLYDE	Gasoline Service Stations
	1978	STEEL CLYDE	Gasoline Service Stations
	1979	DAVIDSON ENTERPRISES INC	Gasoline Service Stations
	1979	STEEL CLYDE	Gasoline Service Stations
	1980	DAVIDSON ENTERPRISES INC	Sewing, Needlework, And Piece Goods
	1980	STEEL CLYDE	Gasoline Service Stations

CORONA MALL OIL COMPANY INC (Continued) **1020313172**

1982	DAVIDSON ENTERPRISES INC	Sporting Goods And Bicycle Shops
1982	STEEL CLYDE	Gasoline Service Stations
1983	DAVIDSON ENTERPRISES	Gasoline Service Stations
1983	STEEL CLYDE	Gasoline Service Stations
1985	STEEL CLYDE	Gasoline Service Stations
1995	CORONA MALL CHEVRON	Gasoline Service Stations
1996	CORONA MALL CHEVRON	Gasoline Service Stations
1997	CORONA MALL OIL COMPANY INC	Gasoline Service Stations
1998	CORONA MALL OIL COMPANY INC	Gasoline Service Stations
1999	CORONA MALL OIL COMPANY INC	Gasoline Service Stations
2000	CORONA MALL OIL COMPANY INC	Gasoline Service Stations
2001	CORONA MALL OIL COMPANY INC	Gasoline Service Stations
2002	CORONA MALL OIL COMPANY INC	Gasoline Service Stations
2003	CORONA MALL OIL COMPANY INC	Gasoline Service Stations
2004	CORONA MALL OIL COMPANY INC	Gasoline Service Stations
2005	CORONA MALL OIL COMPANY INC	Gasoline Service Stations
2006	CORONA MALL OIL COMPANY INC	Gasoline Service Stations
2007	CORONA MALL OIL COMPANY INC	Gasoline Service Stations
2008	CORONA MALL OIL COMPANY INC	Gasoline Service Stations
2009	CORONA MALL OIL COMPANY INC	Gasoline Service Stations
2010	CORONA MALL OIL COMPANY INC	Gasoline Service Stations
2011	CORONA MALL OIL COMPANY INC	Gasoline Service Stations
2012	CORONA MALL OIL COMPANY INC	Gasoline Service Stations
2013	CORONA MALL OIL COMPANY INC	Gasoline Service Stations
2014	CORONA MALL OIL COMPANY INC	Gasoline Service Stations

E40 **CHEVRON #99010** **SWEEPS UST U002095306**
ENE **309 S MAIN ST** **CA FID UST N/A**
1/8-1/4 **CORONA, CA 91720**
0.129 mi.
682 ft. **Site 6 of 8 in cluster E**

Relative: **Lower**

Actual: **647 ft.**

SWEEPS UST:

Status:	Active
Comp Number:	63171
Number:	1
Board Of Equalization:	44-018453
Referral Date:	03-10-93
Action Date:	03-10-93
Created Date:	02-29-88
Owner Tank Id:	000291
SWRCB Tank Id:	33-000-063171-000001
Tank Status:	A
Capacity:	10000
Active Date:	03-10-93
Tank Use:	M.V. FUEL
STG:	P
Content:	REG UNLEADED
Number Of Tanks:	3

Status:	Active
Comp Number:	63171
Number:	1
Board Of Equalization:	44-018453
Referral Date:	03-10-93
Action Date:	03-10-93
Created Date:	02-29-88
Owner Tank Id:	000291

CHEVRON #99010 (Continued) **U002095306**

SWRCB Tank Id: 33-000-063171-000002
Tank Status: A
Capacity: 10000
Active Date: 03-10-93
Tank Use: M.V. FUEL
STG: P
Content: MID GRADE UN
Number Of Tanks: Not reported

Status: Active
Comp Number: 63171
Number: 1
Board Of Equalization: 44-018453
Referral Date: 03-10-93
Action Date: 03-10-93
Created Date: 02-29-88
Owner Tank Id: 000291
SWRCB Tank Id: 33-000-063171-000003
Tank Status: A
Capacity: 7500
Active Date: 03-10-93
Tank Use: M.V. FUEL
STG: P
Content: REG UNLEADED
Number Of Tanks: Not reported

CA FID UST:
Facility ID: 33007144
Regulated By: UTNKA
Regulated ID: 00063171
Cortese Code: Not reported
SIC Code: Not reported
Facility Phone: 7147340600
Mail To: Not reported
Mailing Address: P O BOX 2833
Mailing Address 2: Not reported
Mailing City,St,Zip: CORONA 91720
Contact: Not reported
Contact Phone: Not reported
DUNs Number: Not reported
NPDES Number: Not reported
EPA ID: Not reported
Comments: Not reported
Status: Active

F41 **J M AUTO MACHINE** **EDR Hist Auto** **1020504296**
East **117 1/2 E 4TH** **N/A**
1/8-1/4 **CORONA, CA 91719**
0.130 mi.
686 ft. **Site 1 of 2 in cluster F**

Relative: EDR Hist Auto
Higher

Actual:
652 ft.

Year:	Name:	Type:
1974	MIDTOWN AUTO REPAIR	General Automotive Repair Shops
1975	MIDTOWN AUTO REPAIR	General Automotive Repair Shops
1976	MIDTOWN AUTO REPAIR	General Automotive Repair Shops

J M AUTO MACHINE (Continued) **1020504296**

1977	MIDTOWN AUTO REPAIR	General Automotive Repair Shops
1978	MIDTOWN AUTO REPAIR	General Automotive Repair Shops
1979	MIDTOWN AUTO REPAIR	General Automotive Repair Shops
1979	MIDTOWN AUTO REPAIR	General Automotive Repair Shops
1982	J M AUTO MACHINE	General Automotive Repair Shops
1983	J M AUTO MACHINE	General Automotive Repair Shops
1985	J M AUTO MACHINE	General Automotive Repair Shops
1986	J M AUTO MACHINE	General Automotive Repair Shops
1987	J M AUTO MACHINE	General Automotive Repair Shops
1988	J M AUTO MACHINE	General Automotive Repair Shops
1995	CORONA MALL CHEVRON	Automotive Maintenance Services
1996	SHINE WARREN	Automotive Maintenance Services
1997	CORONA MALL OIL COMPANY INC	Gasoline Service Stations
1998	CORONA MALL OIL COMPANY INC	Gasoline Service Stations
1999	CORONA MALL OIL COMPANY INC	Gasoline Service Stations
2000	CORONA MALL OIL COMPANY INC	Gasoline Service Stations
2001	CORONA MALL OIL COMPANY INC	Gasoline Service Stations
2002	CORONA MALL OIL COMPANY INC	Gasoline Service Stations
2003	CORONA MALL OIL COMPANY INC	Gasoline Service Stations
2004	CORONA MALL OIL COMPANY INC	Gasoline Service Stations
2005	CORONA MALL OIL COMPANY INC	Gasoline Service Stations
2006	CORONA MALL OIL COMPANY INC	Gasoline Service Stations
2007	CORONA MALL OIL COMPANY INC	Gasoline Service Stations
2008	CORONA MALL OIL COMPANY INC	Gasoline Service Stations
2009	CORONA MALL OIL COMPANY INC	Gasoline Service Stations
2010	CORONA MALL OIL COMPANY INC	Gasoline Service Stations
2011	CORONA MALL OIL COMPANY INC	Gasoline Service Stations
2012	CORONA MALL OIL COMPANY INC	Gasoline Service Stations
2013	CORONA MALL OIL COMPANY INC	Gasoline Service Stations
2014	CORONA MALL OIL COMPANY INC	Gasoline Service Stations

F42
East
1/8-1/4
0.130 mi.
686 ft.

CORONA MALL CHEVRON
117 E 4TH ST UNIT B
CORONA, CA 92880

Site 2 of 2 in cluster F

RCRA-SQG **1000819942**
FINDS **CAD983659608**

Relative:
Higher

Actual:
652 ft.

RCRA-SQG:

Date form received by agency:	02/16/1993
Facility name:	CORONA MALL CHEVRON
Facility address:	117 E 4TH ST UNIT B CORONA, CA 92880
EPA ID:	CAD983659608
Contact:	WARREN SHINE
Contact address:	117 E 4TH ST UNIT B CORONA, CA 91719
Contact country:	US
Contact telephone:	714-734-0600
Contact email:	Not reported
EPA Region:	09
Classification:	Small Small Quantity Generator
Description:	Handler: generates more than 100 and less than 1000 kg of hazardous waste during any calendar month and accumulates less than 6000 kg of hazardous waste at any time; or generates 100 kg or less of hazardous waste during any calendar month, and accumulates more than 1000 kg of hazardous waste at any time

CORONA MALL CHEVRON (Continued) **1000819942**

Owner/Operator Summary:
- Owner/operator name: WARREN SHINE
- Owner/operator address: 117 E 4TH ST UNIT B
  CORONA, CA 91719
- Owner/operator country: Not reported
- Owner/operator telephone: 714-734-0600
- Owner/operator email: Not reported
- Owner/operator fax: Not reported
- Owner/operator extension: Not reported
- Legal status: Private
- Owner/Operator Type: Owner
- Owner/Op start date: Not reported
- Owner/Op end date: Not reported

Handler Activities Summary:
- U.S. importer of hazardous waste: No
- Mixed waste (haz. and radioactive): No
- Recycler of hazardous waste: No
- Transporter of hazardous waste: No
- Treater, storer or disposer of HW: No
- Underground injection activity: No
- On-site burner exemption: No
- Furnace exemption: No
- Used oil fuel burner: No
- Used oil processor: No
- User oil refiner: No
- Used oil fuel marketer to burner: No
- Used oil Specification marketer: No
- Used oil transfer facility: No
- Used oil transporter: No

Violation Status: No violations found

FINDS:

Registry ID: 110008284659

Environmental Interest/Information System

RCRAInfo is a national information system that supports the Resource Conservation and Recovery Act (RCRA) program through the tracking of events and activities related to facilities that generate, transport, and treat, store, or dispose of hazardous waste. RCRAInfo allows RCRA program staff to track the notification, permit, compliance, and corrective action activities required under RCRA.

STATE MASTER

Click this hyperlink while viewing on your computer to access additional FINDS: detail in the EDR Site Report.

D43 **HEMBORG FORD** **HIST UST** **S113023120**
WSW **421 W SIXTH ST** **HAZNET** **N/A**
1/8-1/4 **CORONA, CA 91720**
0.142 mi.
750 ft. **Site 11 of 13 in cluster D**

Relative:
Higher

Actual:
664 ft.

HIST UST:

File Number:	0001F6F6
URL:	http://geotracker.waterboards.ca.gov/ustpdfs/pdf/0001F6F6.pdf
Region:	Not reported
Facility ID:	Not reported
Facility Type:	Not reported
Other Type:	Not reported
Contact Name:	Not reported
Telephone:	Not reported
Owner Name:	Not reported
Owner Address:	Not reported
Owner City,St,Zip:	Not reported
Total Tanks:	Not reported
Tank Num:	Not reported
Container Num:	Not reported
Year Installed:	Not reported
Tank Capacity:	Not reported
Tank Used for:	Not reported
Type of Fuel:	Not reported
Container Construction Thickness:	Not reported
Leak Detection:	Not reported

Click here for Geo Tracker PDF:

HAZNET:

Site Name:	AUTOLAND OF CORONA
Year:	1998
GEPAID:	CAL000004172
Contact:	O C PROPERTIES INC
Telephone:	0000000000
Mailing Name:	Not reported
Mailing Address:	421 W SIXTH ST
Mailing City,St,Zip:	CORONA, CA 917200000
Gen County:	Not reported
TSD EPA ID:	CAD981397417
TSD County:	Not reported
Waste Category:	Not reported
Disposal Method:	Not reported
Tons:	.0000
Cat Decode:	Not reported
Method Decode:	Not reported
Facility County:	Riverside
Site Name:	AUTOLAND OF CORONA
Year:	1998
GEPAID:	CAL000004172
Contact:	O C PROPERTIES INC
Telephone:	0000000000
Mailing Name:	Not reported
Mailing Address:	421 W SIXTH ST
Mailing City,St,Zip:	CORONA, CA 917200000
Gen County:	Not reported

HEMBORG FORD (Continued) **S113023120**

TSD EPA ID:	CAD981397417
TSD County:	Not reported
Waste Category:	Halogenated solvents (chloroforms, methyl chloride, perchloroethylene, etc)
Disposal Method:	Not reported
Tons:	.2107
Cat Decode:	Not reported
Method Decode:	Not reported
Facility County:	Riverside

D44 **SONS AUTO REPAIR** **RCRA-SQG 1000164337**
WSW **421 W 6TH ST** **HIST UST CAD981970262**
1/8-1/4 **CORONA, CA 92880**
0.142 mi.
750 ft. **Site 12 of 13 in cluster D**

Relative:
Higher

Actual:
664 ft.

RCRA-SQG:

Date form received by agency:	04/11/2000
Facility name:	SONS AUTO REPAIR
Facility address:	421 W 6TH ST CORONA, CA 92880
EPA ID:	CAD981970262
Contact:	ANTHONY CHANG
Contact address:	421 W 6TH ST CORONA, CA 91720
Contact country:	US
Contact telephone:	909-279-2400
Contact email:	Not reported
EPA Region:	09
Classification:	Small Small Quantity Generator
Description:	Handler: generates more than 100 and less than 1000 kg of hazardous waste during any calendar month and accumulates less than 6000 kg of hazardous waste at any time; or generates 100 kg or less of hazardous waste during any calendar month, and accumulates more than 1000 kg of hazardous waste at any time

Owner/Operator Summary:

Owner/operator name:	CHONG H CHANG
Owner/operator address:	421 W 6TH ST CORONA, CA 91720
Owner/operator country:	Not reported
Owner/operator telephone:	909-279-2400
Owner/operator email:	Not reported
Owner/operator fax:	Not reported
Owner/operator extension:	Not reported
Legal status:	Private
Owner/Operator Type:	Owner
Owner/Op start date:	Not reported
Owner/Op end date:	Not reported
Owner/operator name:	NOT REQUIRED
Owner/operator address:	NOT REQUIRED NOT REQUIRED, ME 99999
Owner/operator country:	Not reported
Owner/operator telephone:	415-555-1212
Owner/operator email:	Not reported
Owner/operator fax:	Not reported

SONS AUTO REPAIR (Continued) **1000164337**

Owner/operator extension: Not reported
Legal status: Private
Owner/Operator Type: Operator
Owner/Op start date: Not reported
Owner/Op end date: Not reported

Handler Activities Summary:
U.S. importer of hazardous waste: No
Mixed waste (haz. and radioactive): No
Recycler of hazardous waste: No
Transporter of hazardous waste: No
Treater, storer or disposer of HW: No
Underground injection activity: No
On-site burner exemption: No
Furnace exemption: No
Used oil fuel burner: No
Used oil processor: No
User oil refiner: No
Used oil fuel marketer to burner: No
Used oil Specification marketer: No
Used oil transfer facility: No
Used oil transporter: No

. Waste code: D000
. Waste name: Not Defined

. Waste code: D039
. Waste name: TETRACHLOROETHYLENE

Violation Status: No violations found

HIST UST:
File Number: Not reported
URL: Not reported
Region: STATE
Facility ID: 00000014651
Facility Type: Not reported
Other Type: AUTO DEALER
Contact Name: ROBERT E HEMBORG
Telephone: 7147376151
Owner Name: HEMBORG FORD
Owner Address: 421 W. SIXTH ST.
Owner City,St,Zip: CORONA, CA 91720
Total Tanks: 0003

Tank Num: 001
Container Num: #1
Year Installed: Not reported
Tank Capacity: 00000100
Tank Used for: WASTE
Type of Fuel: WASTE OIL
Container Construction Thickness: Not reported
Leak Detection: None

Tank Num: 002
Container Num: #3
Year Installed: Not reported

SONS AUTO REPAIR (Continued) **1000164337**

Tank Capacity:	00000525
Tank Used for:	PRODUCT
Type of Fuel:	UNLEADED
Container Construction Thickness:	Not reported
Leak Detection:	Stock Inventor
Tank Num:	003
Container Num:	#2
Year Installed:	Not reported
Tank Capacity:	00000100
Tank Used for:	WASTE
Type of Fuel:	WASTE OIL
Container Construction Thickness:	Not reported
Leak Detection:	None

D45 **AUTOLAND OF CORONA** **RCRA NonGen / NLR** **1000333445**
WSW **421 W 6TH ST** **FINDS** **CAD982473795**
1/8-1/4 **CORONA, CA 92882** **ECHO**
0.142 mi.
750 ft. **Site 13 of 13 in cluster D**

Relative:
Higher

Actual:
664 ft.

RCRA NonGen / NLR:

Date form received by agency:	05/23/1988
Facility name:	AUTOLAND OF CORONA
Facility address:	421 W 6TH ST CORONA, CA 92882
EPA ID:	CAD982473795
Contact:	ENVIRONMENTAL MANAGER
Contact address:	421 W 6TH ST CORONA, CA 91720
Contact country:	US
Contact telephone:	714-272-3900
Contact email:	Not reported
EPA Region:	09
Classification:	Non-Generator
Description:	Handler: Non-Generators do not presently generate hazardous waste

Owner/Operator Summary:

Owner/operator name:	NOT REQUIRED
Owner/operator address:	NOT REQUIRED NOT REQUIRED, ME 99999
Owner/operator country:	Not reported
Owner/operator telephone:	415-555-1212
Owner/operator email:	Not reported
Owner/operator fax:	Not reported
Owner/operator extension:	Not reported
Legal status:	Private
Owner/Operator Type:	Operator
Owner/Op start date:	Not reported
Owner/Op end date:	Not reported
Owner/operator name:	CHRIS BENTE
Owner/operator address:	NOT REQUIRED NOT REQUIRED, ME 99999
Owner/operator country:	Not reported
Owner/operator telephone:	415-555-1212
Owner/operator email:	Not reported

AUTOLAND OF CORONA (Continued) **1000333445**

Owner/operator fax: Not reported
Owner/operator extension: Not reported
Legal status: Private
Owner/Operator Type: Owner
Owner/Op start date: Not reported
Owner/Op end date: Not reported

Handler Activities Summary:
U.S. importer of hazardous waste: No
Mixed waste (haz. and radioactive): No
Recycler of hazardous waste: No
Transporter of hazardous waste: No
Treater, storer or disposer of HW: No
Underground injection activity: No
On-site burner exemption: No
Furnace exemption: No
Used oil fuel burner: No
Used oil processor: No
User oil refiner: No
Used oil fuel marketer to burner: No
Used oil Specification marketer: No
Used oil transfer facility: No
Used oil transporter: No

Violation Status: No violations found

FINDS:

Registry ID: 110008273233

Environmental Interest/Information System
RCRAInfo is a national information system that supports the Resource Conservation and Recovery Act (RCRA) program through the tracking of events and activities related to facilities that generate, transport, and treat, store, or dispose of hazardous waste. RCRAInfo allows RCRA program staff to track the notification, permit, compliance, and corrective action activities required under RCRA.

Registry ID: 110008278666

Environmental Interest/Information System
RCRAInfo is a national information system that supports the Resource Conservation and Recovery Act (RCRA) program through the tracking of events and activities related to facilities that generate, transport, and treat, store, or dispose of hazardous waste. RCRAInfo allows RCRA program staff to track the notification, permit, compliance, and corrective action activities required under RCRA.

Click this hyperlink while viewing on your computer to access additional FINDS: detail in the EDR Site Report.

ECHO:
Envid: 1000333445
Registry ID: 110008273233
DFR URL: http://echo.epa.gov/detailed-facility-report?fid=110008273233

AUTOLAND OF CORONA (Continued) **1000333445**

Envid: 1000333445
Registry ID: 110008278666
DFR URL: http://echo.epa.gov/detailed-facility-report?fid=110008278666

G46 **GILLILAND & HOOKER** **EDR Hist Auto** **1009019213**
ESE **504 RAMONA AVE** **N/A**
1/8-1/4 **CORONA, CA**
0.143 mi.
754 ft. **Site 1 of 4 in cluster G**

Relative: EDR Hist Auto
Higher

Actual: Year: Name: Type:
671 ft. 1924 GILLILAND & HOOKER AUTOMOBILE REPAIRING

H47 **BRAKE & WHEEL SHOP** **EDR Hist Auto** **1009019223**
SSE **117 E 7TH ST** **N/A**
1/8-1/4 **CORONA, CA**
0.150 mi.
794 ft. **Site 1 of 2 in cluster H**

Relative: EDR Hist Auto
Higher

Actual: Year: Name: Type:
687 ft. 1939 BRAKE & WHEEL SHOP AUTO REPAIRERS

E48 **NEVINS SERVICE** **EDR Hist Auto** **1021470107**
ENE **103 E 3RD ST** **N/A**
1/8-1/4 **CORONA, CA 91720**
0.152 mi.
802 ft. **Site 7 of 8 in cluster E**

Relative: EDR Hist Auto
Lower

Actual: Year: Name: Type:
642 ft. 1969 NEVINS SERVICE Gasoline Service Stations

E49 **LYON/COPLEY ASSO.** **CPS-SLIC** **S106486921**
NE **102 MAIN STREET** **N/A**
1/8-1/4 **CORONA, CA**
0.155 mi.
817 ft. **Site 8 of 8 in cluster E**

Relative: CPS-SLIC:
Lower

Actual:
638 ft.

Site Name:	LYON/COPLEY ASSO.
Region:	STATE
Facility Status:	**Completed - Case Closed**
Status Date:	07/20/2010
Global Id:	SLT8R0433928
Lead Agency:	SANTA ANA RWQCB (REGION 8)
Lead Agency Case Number:	Not reported
Latitude:	33.879816
Longitude:	-117.564783

LYON/COPLEY ASSO. (Continued) **S106486921**

Case Type:	Cleanup Program Site
Case Worker:	KS
Local Agency:	Not reported
RB Case Number:	SLT8R043
File Location:	Not reported
Potential Media Affected:	Not reported
Potential Contaminants of Concern:	Not reported
Site History:	Not reported

Click here to access the California GeoTracker records for this facility:

H50 **SOPER S REPAIR SHOP** **EDR Hist Auto** **1009019218**
SSE **112 W 7TH ST** **N/A**
1/8-1/4 **CORONA, CA**
0.157 mi.
829 ft. **Site 2 of 2 in cluster H**

Relative: EDR Hist Auto
Higher

Actual: Year: Name: Type:
689 ft. 1927 SOPER S REPAIR SHOP AUTOMOBILE REPAIRING

G51 **SPACEX, INC.** **ENVIROSTOR** **S107737394**
ESE **202 E. 5TH ST.** **N/A**
1/8-1/4 **CORONA, CA 92879**
0.165 mi.
872 ft. **Site 2 of 4 in cluster G**

Relative: ENVIROSTOR:
Higher

Actual:
670 ft.

Facility ID:	60000205
Status:	Inactive - Needs Evaluation
Status Date:	03/06/2006
Site Code:	Not reported
Site Type:	Evaluation
Site Type Detailed:	Evaluation
Acres:	Not reported
NPL:	NO
Regulatory Agencies:	SMBRP, US EPA
Lead Agency:	SMBRP
Program Manager:	Not reported
Supervisor:	* Greg Holmes
Division Branch:	Cleanup Cypress
Assembly:	60
Senate:	31
Special Program:	EPA - PASI
Restricted Use:	NO
Site Mgmt Req:	NONE SPECIFIED
Funding:	Not Applicable
Latitude:	33.87553
Longitude:	-117.5647
APN:	NONE SPECIFIED
Past Use:	NONE SPECIFIED
Potential COC:	NONE SPECIFIED
Confirmed COC:	NONE SPECIFIED
Potential Description:	NONE SPECIFIED
Alias Name:	Space X, Inc.

SPACEX, INC. (Continued) **S107737394**

Alias Type: Alternate Name
Alias Name: 60000205
Alias Type: Envirostor ID Number

Completed Info:
Completed Area Name: PROJECT WIDE
Completed Sub Area Name: Not reported
Completed Document Type: * Discovery
Completed Date: 06/13/2006
Comments: EPA approved the report

Future Area Name: Not reported
Future Sub Area Name: Not reported
Future Document Type: Not reported
Future Due Date: Not reported
Schedule Area Name: Not reported
Schedule Sub Area Name: Not reported
Schedule Document Type: Not reported
Schedule Due Date: Not reported
Schedule Revised Date: Not reported

G52 **PRIVATE RESIDENCE** **LUST** **S110654960**
SE **PRIVATE RESIDENCE** **Cortese** **N/A**
1/8-1/4 **CORONA, CA 91714**
0.166 mi.
875 ft. **Site 3 of 4 in cluster G**

Relative:
Higher

Actual:
680 ft.

LUST:
Lead Agency: SANTA ANA RWQCB (REGION 8)
Case Type: LUST Cleanup Site
Geo Track: http://geotracker.waterboards.ca.gov/profile_report.asp?global_id=T0606576412
Global Id: T0606576412
Latitude: 33.875271
Longitude: -117.56517
Status: Open - Inactive
Status Date: 11/07/2017
Case Worker: CAB
RB Case Number: 083303911T
Local Agency: RIVERSIDE COUNTY LOP
File Location: All Files are on GeoTracker or in the Local Agency Database
Local Case Number: Not reported
Potential Media Affect: Soil
Potential Contaminants of Concern: Diesel
Site History: Not reported

LUST:
Global Id: T0606576412
Contact Type: Regional Board Caseworker
Contact Name: CARL BERNHARDT
Organization Name: SANTA ANA RWQCB (REGION 8)
Address: 3737 MAIN STREET, SUITE 500
City: RIVERSIDE
Email: carl.bernhardt@waterboards.ca.gov
Phone Number: 9517824495

Global Id: T0606576412
Contact Type: Local Agency Caseworker
Contact Name: Riverside County LOP
Organization Name: RIVERSIDE COUNTY LOP

PRIVATE RESIDENCE (Continued) **S110654960**

Address: 3880 LEMON ST SUITE 200
City: RIVERSIDE
Email: Not reported
Phone Number: 9519558980

LUST:
Global Id: T0606576412
Action Type: ENFORCEMENT
Date: 06/04/2015
Action: File Review - Closure

Global Id: T0606576412
Action Type: Other
Date: 02/11/2002
Action: Leak Reported

Global Id: T0606576412
Action Type: ENFORCEMENT
Date: 12/21/2009
Action: Technical Correspondence / Assistance / Other

Global Id: T0606576412
Action Type: ENFORCEMENT
Date: 06/22/2010
Action: Technical Correspondence / Assistance / Other

Global Id: T0606576412
Action Type: ENFORCEMENT
Date: 06/26/2002
Action: Staff Letter

Global Id: T0606576412
Action Type: ENFORCEMENT
Date: 08/02/2013
Action: File review

Global Id: T0606576412
Action Type: RESPONSE
Date: 08/02/2002
Action: Other Report / Document

Global Id: T0606576412
Action Type: REMEDIATION
Date: 12/11/2001
Action: Excavation

Global Id: T0606576412
Action Type: RESPONSE
Date: 10/23/2002
Action: Request for Closure

Global Id: T0606576412
Action Type: RESPONSE
Date: 05/04/2003
Action: Other Report / Document

Global Id: T0606576412

PRIVATE RESIDENCE (Continued) **S110654960**

Action Type: ENFORCEMENT
Date: 04/04/2003
Action: Staff Letter

Global Id: T0606576412
Action Type: ENFORCEMENT
Date: 05/07/2014
Action: File review

Global Id: T0606576412
Action Type: Other
Date: 12/11/2001
Action: Leak Discovery

Global Id: T0606576412
Action Type: Other
Date: 12/11/2001
Action: Leak Stopped

LUST:
Global Id: T0606576412
Status: Open - Case Begin Date
Status Date: 12/11/2001

Global Id: T0606576412
Status: Open - Inactive
Status Date: 11/07/2017

Global Id: T0606576412
Status: Open - Remediation
Status Date: 12/11/2001

CORTESE:
Region: CORTESE
Envirostor Id: Not reported
Global ID: T0606576412
Site/Facility Type: LUST CLEANUP SITE
Cleanup Status: OPEN - INACTIVE
Status Date: Not reported
Site Code: Not reported
Latitude: Not reported
Longitude: Not reported
Owner: Not reported
Enf Type: Not reported
Swat R: Not reported
Flag: active
Order No: Not reported
Waste Discharge System No: Not reported
Effective Date: Not reported
Region 2: Not reported
WID Id: Not reported
Solid Waste Id No: Not reported
Waste Management Uit Name: Not reported
File Name: Active Open

I53 **CONNER CHAMP** **EDR Hist Auto** **1009019225**
WSW **512 W 6TH ST** **N/A**
1/8-1/4 **CORONA, CA**
0.180 mi.
949 ft. **Site 1 of 3 in cluster I**

Relative: EDR Hist Auto
Higher

Actual:
669 ft.

Year:	Name:	Type:
1939	CRAFTS E	GAS & OIL SERVICE STATIONS
1939	CONNER CHAMP	AUTO REPAIRERS
1982	D J INDUSTRIES INC	Automotive Repair Shops, NEC
1983	D J INDUSTRIES INC	Automotive Repair Shops, NEC
1985	D J INDUSTRIES INC	Automotive Repair Shops, NEC
1986	D J INDUSTRIES INC	Automotive Repair Shops, NEC
1987	D J INDUSTRIES INC	Automotive Repair Shops, NEC
1988	AAMCO TRANSMISSION	Automotive Repair Shops, NEC
1989	AAMCO TRANSMISSION	Automotive Repair Shops, NEC
1990	AAMCO TRANSMISSION	Automotive Repair Shops, NEC
1991	AAMCO TRANSMISSION	Automotive Repair Shops, NEC
1991	CHUCKS CHEVRON	Gasoline Service Stations, NEC
1992	CHUCKS CHEVRON	Gasoline Service Stations, NEC
1993	CHUCKS CHEVRON	Gasoline Service Stations, NEC
2011	CARQUEST AUTO PARTS	General Automotive Repair Shops

I54 **AAMCO TRANSMISSIONS** **LUST** **S105023415**
WSW **512 6TH ST** **HIST CORTESE** **N/A**
1/8-1/4 **CORONA, CA 91720**
0.180 mi.
949 ft. **Site 2 of 3 in cluster I**

Relative: LUST REG 8:
Higher

Actual:
669 ft.

Region:	8
County:	Riverside
Regional Board:	Santa Ana Region
Facility Status:	Case Closed
Case Number:	083300017T
Local Case Num:	Not reported
Case Type:	Soil only
Substance:	Gasoline
Qty Leaked:	Not reported
Abate Method:	Not reported
Cross Street:	MERRILL
Enf Type:	CLOS
Funding:	Not reported
How Discovered:	Not reported
How Stopped:	Not reported
Leak Cause:	Not reported
Leak Source:	Not reported
Global ID:	T0606500003
How Stopped Date:	Not reported
Enter Date:	5/20/1987
Date Confirmation of Leak Began:	Not reported
Date Preliminary Assessment Began:	Not reported
Discover Date:	Not reported
Enforcement Date:	Not reported
Close Date:	4/4/1989
Date Prelim Assessment Workplan Submitted:	Not reported
Date Pollution Characterization Began:	3/1/1987
Date Remediation Plan Submitted:	Not reported

AAMCO TRANSMISSIONS (Continued) **S105023415**

Date Remedial Action Underway:	Not reported
Date Post Remedial Action Monitoring:	Not reported
Enter Date:	5/20/1987
GW Qualifies:	Not reported
Soil Qualifies:	Not reported
Operator:	Not reported
Facility Contact:	Not reported
Interim:	Not reported
Oversite Program:	LUST
Latitude:	33.8769456
Longitude:	-117.5980158
MTBE Date:	Not reported
Max MTBE GW:	Not reported
MTBE Concentration:	0
Max MTBE Soil:	Not reported
MTBE Fuel:	1
MTBE Tested:	Site NOT Tested for MTBE.Includes Unknown and Not Analyzed.
MTBE Class:	*
Staff:	PAH
Staff Initials:	UNK
Lead Agency:	Local Agency
Local Agency:	33000L
Hydr Basin #:	UPPER SANTA ANA VALL
Beneficial:	Not reported
Priority:	Not reported
Cleanup Fund Id:	Not reported
Work Suspended:	Not reported

Summary: Not reported

HIST CORTESE:

Region:	CORTESE
Facility County Code:	33
Reg By:	LTNKA
Reg Id:	083300017T

G55 **CLARK S TOQGERY & DRY CLEAN- ING** **EDR Hist Cleaner** **1009144595**
SE **207 E 6TH ST** **N/A**
1/8-1/4 **CORONA, CA**
0.182 mi.
961 ft. **Site 4 of 4 in cluster G**

Relative: EDR Hist Cleaner
Higher

Actual: Year: Name: Type:
680 ft. 1939 CLARK S TOQGERY & DRY CLEAN- IN CLOTHES PRESSERS & CLEANERS

J56 **TABER A L** **EDR Hist Auto** **1009019219**
SE **208 E 6TH ST** **N/A**
1/8-1/4 **CORONA, CA**
0.197 mi.
1038 ft. **Site 1 of 3 in cluster J**

Relative: EDR Hist Auto
Higher

Actual: **682 ft.**

Year:	Name:	Type:
1924	TABER A L	AUTOMOBILE REPAIRING
1927	TABER A L	AUTOMOBILE REPAIRING

J57 **CORONA MOTORS** **EDR Hist Auto** **1009019226**
SE **214 E 6TH ST** **N/A**
1/8-1/4 **CORONA, CA**
0.205 mi.
1082 ft. **Site 2 of 3 in cluster J**

Relative: EDR Hist Auto
Higher

Actual: **682 ft.**

Year:	Name:	Type:
1927	MISSION GARAGE	AUTOMOBILE REPAIRING
1939	CORONA MOTORS	GAS & OIL SERVICE STATIONS
1939	CORONA MOTORS	AUTO REPAIRERS

I58 **ZANE NIC INC** **EDR Hist Auto** **1020535483**
WSW **521 W 6TH ST C** **N/A**
1/8-1/4 **CORONA, CA 92882**
0.210 mi.
1111 ft. **Site 3 of 3 in cluster I**

Relative: EDR Hist Auto
Higher

Actual: **666 ft.**

Year:	Name:	Type:
2000	HARVEYS AUTOTECH	Automotive Repair Shops, NEC
2001	HARVEYS AUTOTECH	Automotive Repair Shops, NEC
2002	HARVEYS AUTOTECH	Automotive Repair Shops, NEC
2003	HARVEYS AUTOTECH	Automotive Repair Shops, NEC
2004	ZANE NIC INC	Automotive Transmission Repair Shops
2004	HARVEYS AUTOTECH	Automotive Repair Shops, NEC
2005	ZANE NIC INC	Automotive Transmission Repair Shops
2005	HARVEYS AUTOTECH	Automotive Repair Shops, NEC
2006	HARVEYS AUTOTECH	Automotive Repair Shops, NEC
2006	ZANE NIC INC	Automotive Transmission Repair Shops
2007	HARVEYS AUTOTECH	Automotive Repair Shops, NEC
2007	ZANE NIC INC	Automotive Transmission Repair Shops
2008	HARVEYS AUTOTECH	Automotive Repair Shops, NEC
2008	ZANE NIC INC	Automotive Transmission Repair Shops
2009	HARVEYS AUTOTECH	Automotive Repair Shops, NEC
2010	HARVEYS AUTOTECH	Automotive Repair Shops, NEC
2011	HARVEYS AUTOTECH	Automotive Repair Shops, NEC
2012	HARVEYS AUTOTECH	Automotive Repair Shops, NEC
2013	HARVEYS AUTOTECH	Automotive Repair Shops, NEC
2014	HARVEYS AUTOTECH	Automotive Repair Shops, NEC

J59
ESE
1/8-1/4
0.231 mi.
1222 ft.

BAUDAUX LEBN
223 E 6TH ST
CORONA, CA

Site 3 of 3 in cluster J

EDR Hist Auto **1009019222**
N/A

Relative:
Higher

Actual:
680 ft.

EDR Hist Auto

Year:	Name:	Type:
1939	BAUDAUX LEBN	AUTO REPAIRERS

K60
NNE
1/8-1/4
0.241 mi.
1273 ft.

MAACO AUTO PAINTING
110 SO WASHBURN #5
CORONA, CA 92882

Site 1 of 3 in cluster K

RCRA-SQG **1000175237**
FINDS **CAD982407793**
ECHO
HAZNET

Relative:
Lower

Actual:
618 ft.

RCRA-SQG:

Date form received by agency:	03/31/1988
Facility name:	MAACO AUTO PAINTING
Facility address:	110 SO WASHBURN #5 CORONA, CA 92882
EPA ID:	CAD982407793
Mailing address:	1642 SIERRA VISTA DR LA HABRA HGTS, CA 90631
Contact:	ENVIRONMENTAL MANAGER
Contact address:	110 SO WASHBURN #5 CORONA, CA 91720
Contact country:	US
Contact telephone:	714-272-3454
Contact email:	Not reported
EPA Region:	09
Classification:	Small Small Quantity Generator
Description:	Handler: generates more than 100 and less than 1000 kg of hazardous waste during any calendar month and accumulates less than 6000 kg of hazardous waste at any time; or generates 100 kg or less of hazardous waste during any calendar month, and accumulates more than 1000 kg of hazardous waste at any time

Owner/Operator Summary:

Owner/operator name:	NOT REQUIRED
Owner/operator address:	NOT REQUIRED NOT REQUIRED, ME 99999
Owner/operator country:	Not reported
Owner/operator telephone:	415-555-1212
Owner/operator email:	Not reported
Owner/operator fax:	Not reported
Owner/operator extension:	Not reported
Legal status:	Private
Owner/Operator Type:	Operator
Owner/Op start date:	Not reported
Owner/Op end date:	Not reported
Owner/operator name:	STEVENS NICHLAS
Owner/operator address:	NOT REQUIRED NOT REQUIRED, ME 99999
Owner/operator country:	Not reported
Owner/operator telephone:	415-555-1212
Owner/operator email:	Not reported

MAACO AUTO PAINTING (Continued) **1000175237**

Owner/operator fax: Not reported
Owner/operator extension: Not reported
Legal status: Private
Owner/Operator Type: Owner
Owner/Op start date: Not reported
Owner/Op end date: Not reported

Handler Activities Summary:
U.S. importer of hazardous waste: No
Mixed waste (haz. and radioactive): No
Recycler of hazardous waste: No
Transporter of hazardous waste: No
Treater, storer or disposer of HW: No
Underground injection activity: No
On-site burner exemption: No
Furnace exemption: No
Used oil fuel burner: No
Used oil processor: No
User oil refiner: No
Used oil fuel marketer to burner: No
Used oil Specification marketer: No
Used oil transfer facility: No
Used oil transporter: No

Violation Status: No violations found

FINDS:

Registry ID: 110008277328

Environmental Interest/Information System
RCRAInfo is a national information system that supports the Resource Conservation and Recovery Act (RCRA) program through the tracking of events and activities related to facilities that generate, transport, and treat, store, or dispose of hazardous waste. RCRAInfo allows RCRA program staff to track the notification, permit, compliance, and corrective action activities required under RCRA.

Click this hyperlink while viewing on your computer to access additional FINDS: detail in the EDR Site Report.

ECHO:
Envid: 1000175237
Registry ID: 110008277328
DFR URL: http://echo.epa.gov/detailed-facility-report?fid=110008277328

HAZNET:
Site Name: MAACO AUTO PAINTING
Year: 1993
GEPAID: CAD982407793
Contact: Not reported
Telephone: 0000000000
Mailing Name: Not reported
Mailing Address: 1642 SIERRA VISTA DR
Mailing City,St,Zip: LA HABRA HGTS, CA 906310000

MAACO AUTO PAINTING (Continued) **1000175237**

Gen County:	Not reported
TSD EPA ID:	CAD008252405
TSD County:	Not reported
Waste Category:	Unspecified solvent mixture
Disposal Method:	Recycler
Tons:	0.30009999999
Cat Decode:	Not reported
Method Decode:	Not reported
Facility County:	Riverside

Site Name:	MAACO AUTO PAINTING
Year:	1993
GEPAID:	CAD982407793
Contact:	Not reported
Telephone:	0000000000
Mailing Name:	Not reported
Mailing Address:	1642 SIERRA VISTA DR
Mailing City,St,Zip:	LA HABRA HGTS, CA 906310000
Gen County:	Not reported
TSD EPA ID:	CAD008252405
TSD County:	Not reported
Waste Category:	Paint sludge
Disposal Method:	Recycler
Tons:	7.49999999999
Cat Decode:	Not reported
Method Decode:	Not reported
Facility County:	Riverside

Site Name:	MAACO AUTO PAINTING
Year:	1993
GEPAID:	CAD982407793
Contact:	Not reported
Telephone:	0000000000
Mailing Name:	Not reported
Mailing Address:	1642 SIERRA VISTA DR
Mailing City,St,Zip:	LA HABRA HGTS, CA 906310000
Gen County:	Not reported
TSD EPA ID:	CAT000613893
TSD County:	Not reported
Waste Category:	Oxygenated solvents (acetone, butanol, ethyl acetate, etc.)
Disposal Method:	Transfer Station
Tons:	0.22500000000
Cat Decode:	Not reported
Method Decode:	Not reported
Facility County:	Riverside

---

61 **PETER S BRIGHTMAN DMD INC** **RCRA NonGen / NLR** **1024795321**
SSE **720 S RAMONA AVE STE 204** **CAL000161908**
1/8-1/4 **CORONA, CA 92879**
0.243 mi.
1281 ft.

Relative: **Higher**
Actual: **701 ft.**

RCRA NonGen / NLR:

Date form received by agency:	09/04/1997
Facility name:	PETER S BRIGHTMAN DMD INC
Facility address:	720 S RAMONA AVE STE 204 CORONA, CA 92879
EPA ID:	CAL000161908

PETER S BRIGHTMAN DMD INC (Continued) **1024795321**

Mailing address: 2083 COMPTON AVE
SUITE 204
CORONA, CA 92881-0000
Contact: PETER BRIGHTMAN
Contact address: 2083 COMPTON AVE SUITE 204
CORONA, CA 92881
Contact country: Not reported
Contact telephone: 951-735-5588
Contact email: BRIGHTOOTH@GMAIL.COM
EPA Region: 09
Classification: Non-Generator
Description: Handler: Non-Generators do not presently generate hazardous waste

Owner/Operator Summary:
Owner/operator name: PETER BRIGHTMAN
Owner/operator address: 2083 COMPTON AVE SUITE 204
CORONA, CA 92881
Owner/operator country: Not reported
Owner/operator telephone: 951-735-5588
Owner/operator email: Not reported
Owner/operator fax: Not reported
Owner/operator extension: Not reported
Legal status: Other
Owner/Operator Type: Operator
Owner/Op start date: Not reported
Owner/Op end date: Not reported

Owner/operator name: DR PETER BRIGHTMAN
Owner/operator address: 2083 COMPTON AVE SUITE 204
CORONA, CA 92881
Owner/operator country: Not reported
Owner/operator telephone: 951-735-5588
Owner/operator email: Not reported
Owner/operator fax: Not reported
Owner/operator extension: Not reported
Legal status: Other
Owner/Operator Type: Owner
Owner/Op start date: Not reported
Owner/Op end date: Not reported

Handler Activities Summary:
U.S. importer of hazardous waste: No
Mixed waste (haz. and radioactive): No
Recycler of hazardous waste: No
Transporter of hazardous waste: Yes
Treater, storer or disposer of HW: No
Underground injection activity: No
On-site burner exemption: No
Furnace exemption: No
Used oil fuel burner: No
Used oil processor: No
User oil refiner: No
Used oil fuel marketer to burner: No
Used oil Specification marketer: No
Used oil transfer facility: No
Used oil transporter: No

PETER S BRIGHTMAN DMD INC (Continued) **1024795321**

Violation Status: No violations found

L62 **MIKES TIRE & ALIGNMENT** **RCRA-SQG** **1000221733**
NW **225 W GRAND BLVD** **FINDS** **CAD982321523**
1/8-1/4 **CORONA, CA 92880** **ECHO**
0.244 mi.
1286 ft. **Site 1 of 3 in cluster L**

Relative:
Lower

Actual:
633 ft.

RCRA-SQG:

Date form received by agency:	03/16/1988
Facility name:	MIKES TIRE & ALIGNMENT
Facility address:	225 W GRAND BLVD CORONA, CA 92880
EPA ID:	CAD982321523
Contact:	ENVIRONMENTAL MANAGER
Contact address:	225 W. GRAND CORONA, CA 91760
Contact country:	US
Contact telephone:	714-735-6990
Contact email:	Not reported
EPA Region:	09
Classification:	Small Small Quantity Generator
Description:	Handler: generates more than 100 and less than 1000 kg of hazardous waste during any calendar month and accumulates less than 6000 kg of hazardous waste at any time; or generates 100 kg or less of hazardous waste during any calendar month, and accumulates more than 1000 kg of hazardous waste at any time

Owner/Operator Summary:

Owner/operator name:	MIKE STUBBS
Owner/operator address:	NOT REQUIRED NOT REQUIRED, ME 99999
Owner/operator country:	Not reported
Owner/operator telephone:	415-555-1212
Owner/operator email:	Not reported
Owner/operator fax:	Not reported
Owner/operator extension:	Not reported
Legal status:	Private
Owner/Operator Type:	Owner
Owner/Op start date:	Not reported
Owner/Op end date:	Not reported

Owner/operator name:	NOT REQUIRED
Owner/operator address:	NOT REQUIRED NOT REQUIRED, ME 99999
Owner/operator country:	Not reported
Owner/operator telephone:	415-555-1212
Owner/operator email:	Not reported
Owner/operator fax:	Not reported
Owner/operator extension:	Not reported
Legal status:	Private
Owner/Operator Type:	Operator
Owner/Op start date:	Not reported
Owner/Op end date:	Not reported

Handler Activities Summary:

U.S. importer of hazardous waste:	No
Mixed waste (haz. and radioactive):	No

MIKES TIRE & ALIGNMENT (Continued) **1000221733**

Recycler of hazardous waste:	No
Transporter of hazardous waste:	No
Treater, storer or disposer of HW:	No
Underground injection activity:	No
On-site burner exemption:	No
Furnace exemption:	No
Used oil fuel burner:	No
Used oil processor:	No
User oil refiner:	No
Used oil fuel marketer to burner:	No
Used oil Specification marketer:	No
Used oil transfer facility:	No
Used oil transporter:	No

Violation Status: No violations found

FINDS:

Registry ID: 110008276070

Environmental Interest/Information System
RCRAInfo is a national information system that supports the Resource Conservation and Recovery Act (RCRA) program through the tracking of events and activities related to facilities that generate, transport, and treat, store, or dispose of hazardous waste. RCRAInfo allows RCRA program staff to track the notification, permit, compliance, and corrective action activities required under RCRA.

Click this hyperlink while viewing on your computer to access additional FINDS: detail in the EDR Site Report.

ECHO:

Envid:	1000221733
Registry ID:	110008276070
DFR URL:	http://echo.epa.gov/detailed-facility-report?fid=110008276070

L63 **CORONA MARINE & AUTO** **RCRA NonGen / NLR** **1024812856**
NW **225 W GRAND BLVD** **CAL000301576**
1/8-1/4 **CORONA, CA 92882**
0.244 mi.
1286 ft. **Site 2 of 3 in cluster L**

Relative: **Lower**
Actual: **633 ft.**

RCRA NonGen / NLR:

Date form received by agency:	12/19/2005
Facility name:	CORONA MARINE & AUTO
Facility address:	225 W GRAND BLVD CORONA, CA 92882-2114
EPA ID:	CAL000301576
Contact:	JOE SHARIFI
Contact address:	225 W GRAND BLVD CORONA, CA 92882-2114
Contact country:	Not reported
Contact telephone:	951-734-1505
Contact email:	JOECORONAMARINE@GMAIL.COM
EPA Region:	09
Classification:	Non-Generator
Description:	Handler: Non-Generators do not presently generate hazardous waste

CORONA MARINE & AUTO (Continued) **1024812856**

Owner/Operator Summary:

Owner/operator name:	JOE SHARIFI
Owner/operator address:	225 W GRAND BLVD CORONA, CA 92882
Owner/operator country:	Not reported
Owner/operator telephone:	951-734-1505
Owner/operator email:	Not reported
Owner/operator fax:	Not reported
Owner/operator extension:	Not reported
Legal status:	Other
Owner/Operator Type:	Operator
Owner/Op start date:	Not reported
Owner/Op end date:	Not reported

Owner/operator name:	JOE SHARIFI
Owner/operator address:	225 W GRAND BLVD CORONA, CA 92882
Owner/operator country:	Not reported
Owner/operator telephone:	909-734-1505
Owner/operator email:	Not reported
Owner/operator fax:	Not reported
Owner/operator extension:	Not reported
Legal status:	Other
Owner/Operator Type:	Owner
Owner/Op start date:	Not reported
Owner/Op end date:	Not reported

Handler Activities Summary:

U.S. importer of hazardous waste:	No
Mixed waste (haz. and radioactive):	No
Recycler of hazardous waste:	No
Transporter of hazardous waste:	Yes
Treater, storer or disposer of HW:	No
Underground injection activity:	No
On-site burner exemption:	No
Furnace exemption:	No
Used oil fuel burner:	No
Used oil processor:	No
User oil refiner:	No
Used oil fuel marketer to burner:	No
Used oil Specification marketer:	No
Used oil transfer facility:	No
Used oil transporter:	No

Violation Status: No violations found

K64 **COR-TRANS INC** **EDR Hist Auto** **1020274035**
NNE **133 N WASHBURN CIR B** **N/A**
1/8-1/4 **CORONA, CA 91720**
0.245 mi.
1293 ft. **Site 2 of 3 in cluster K**

Relative: EDR Hist Auto
Lower

Actual: **618 ft.**

Year:	Name:	Type:
1988	CORP TRANS INC	General Automotive Repair Shops
1991	ALSKILL AUTO REPAIR INC	General Automotive Repair Shops
1991	ALLIANCE TRANSMISSION	Automotive Transmission Repair Shops

COR-TRANS INC (Continued) **1020274035**

1991	COR-TRANS INC	General Automotive Repair Shops
1992	ALSKILL AUTO REPAIR INC	General Automotive Repair Shops
1992	COR-TRANS INC	Automotive Transmission Repair Shops
1993	COR-TRANS INC	Automotive Transmission Repair Shops
1994	COR-TRANS INC	Automotive Transmission Repair Shops
1995	CORONA MARINE & AUTOMOTIVE	Nautical Repair Services
1995	COR-TRANS INC	Automotive Transmission Repair Shops
1996	CORONA MARINE & AUTOMOTIVE	Nautical Repair Services
1996	ALLIANCE TRANSMISSION	General Automotive Repair Shops
1997	ALLIANCE TRANSMISSION	General Automotive Repair Shops
1998	ALLIANCE TRANSMISSION	General Automotive Repair Shops
1999	ALLIANCE TRANSMISSION	General Automotive Repair Shops
2000	ALLIANCE TRANSMISSION	General Automotive Repair Shops
2003	QUALITY AUTO SERVICE CENTER	Automotive Repair Shops, NEC, NEC
2003	MC GRATH JAMES	General Automotive Repair Shops
2004	QUALITY AUTO SERVICE CENTER	Automotive Repair Shops, NEC, NEC
2006	QUALITY AUTO SERVICE CENTER	Automotive Repair Shops, NEC
2007	CORONA TIRE AND BRAKE INC	General Automotive Repair Shops
2007	QUALITY AUTO SERVICE CENTER	Automotive Repair Shops, NEC
2007	GAMBLE SYBLE	Auto And Truck Equipment And Parts
2008	CORONA TIRE AND BRAKE INC	General Automotive Repair Shops
2008	GAMBLE SYBLE	Auto And Truck Equipment And Parts
2008	QUALITY AUTO SERVICE CENTER	Automotive Repair Shops, NEC
2009	GAMBLE SYBLE	Auto And Truck Equipment And Parts
2009	CORONA TIRE AND BRAKE INC	General Automotive Repair Shops
2010	GAMBLE SYBLE	Auto And Truck Equipment And Parts
2010	CORONA TIRE AND BRAKE INC	General Automotive Repair Shops
2011	GAMBLE SYBLE	Auto And Truck Equipment And Parts
2011	CORONA TIRE AND BRAKE INC	General Automotive Repair Shops
2012	CORONA TIRE AND BRAKE INC	General Automotive Repair Shops
2014	Z PERFORMANCE MUFFLER & AUTO	General Automotive Repair Shops

---

65
ESE
1/8-1/4
0.245 mi.
1295 ft.

STANDARD STATIONS INC **EDR Hist Auto** **1009018065**
301 E 6TH ST **N/A**
CORONA, CA

Relative:
Higher

EDR Hist Auto

Actual:
680 ft.

Year:	Name:	Type:
1939	STANDARD STATIONS INC	GAS & OIL SERVICE STATIONS

M66
WSW
1/8-1/4
0.247 mi.
1306 ft.

AAMCO TRANSMISSIONS **LUST** **S109284937**
612 W 6TH ST **N/A**
CORONA, CA 91720

Site 1 of 3 in cluster M

Relative:
Higher

Actual:
671 ft.

LUST:

Lead Agency:	RIVERSIDE COUNTY LOP
Case Type:	LUST Cleanup Site
Geo Track:	http://geotracker.waterboards.ca.gov/profile_report.asp?global_id=T0606500003
Global Id:	T0606500003
Latitude:	33.8761429
Longitude:	-117.5731338

AAMCO TRANSMISSIONS (Continued) **S109284937**

Status: Completed - Case Closed
Status Date: 04/04/1989
Case Worker: SCB
RB Case Number: 083300017T
Local Agency: RIVERSIDE COUNTY LOP
File Location: Not reported
Local Case Number: Not reported
Potential Media Affect: Soil
Potential Contaminants of Concern: Gasoline
Site History: Not reported

LUST:
Global Id: T0606500003
Contact Type: Local Agency Caseworker
Contact Name: SHARON BOLTINGHOUSE
Organization Name: RIVERSIDE COUNTY LOP
Address: 3880 LEMON ST SUITE 200
City: RIVERSIDE
Email: sbolting@rivco.org
Phone Number: 9519558980

LUST:
Global Id: T0606500003
Action Type: ENFORCEMENT
Date: 04/04/1989
Action: Closure/No Further Action Letter

Global Id: T0606500003
Action Type: Other
Date: 01/22/1987
Action: Leak Reported

Global Id: T0606500003
Action Type: ENFORCEMENT
Date: 01/26/1987
Action: Unauthorized Release Form

LUST:
Global Id: T0606500003
Status: Completed - Case Closed
Status Date: 04/04/1989

Global Id: T0606500003
Status: Open - Case Begin Date
Status Date: 01/22/1987

Global Id: T0606500003
Status: Open - Site Assessment
Status Date: 03/01/1987

67
NNE
1/8-1/4
0.248 mi.
1312 ft.

IOME LAUNDRY THE
121 MAIN ST
CORONA, CA

EDR Hist Cleaner **1009144493**
N/A

Relative:
Lower

Actual:
619 ft.

EDR Hist Cleaner

Year:	Name:	Type:
1924	IOME LAUNDRY THE	LAUNDRIES ROUGH DRY
1924	FHOME LAUNDRY THE	ROUGH DRY LAUNDRIES
1924	13 EOME LAUNDRY THE	LAUNDRIES WET WASH

L68
NW
1/8-1/4
0.249 mi.
1316 ft.

CORONA POST OFFICE
414 GRAND
CORONA, CA 91720

Site 3 of 3 in cluster L

HIST UST **U001569100**
N/A

Relative:
Lower

Actual:
635 ft.

HIST UST:

File Number:	0001FA48
URL:	http://geotracker.waterboards.ca.gov/ustpdfs/pdf/0001FA48.pdf
Region:	STATE
Facility ID:	00000068523
Facility Type:	Other
Other Type:	POST OFFICE
Contact Name:	NANCY HANSEN-DEHART/POSTMASTER
Telephone:	7147370451
Owner Name:	U.S. POSTAL SERVICE
Owner Address:	414 GRAND
Owner City,St,Zip:	CORONA, CA 91720
Total Tanks:	0001
Tank Num:	001
Container Num:	36
Year Installed:	Not reported
Tank Capacity:	00010000
Tank Used for:	WASTE
Type of Fuel:	1
Container Construction Thickness:	X
Leak Detection:	Stock Inventor

Click here for Geo Tracker PDF:

M69
WSW
1/4-1/2
0.255 mi.
1347 ft.

STANFIELD TEXACO
625 6TH ST
CORONA, CA 91720

Site 2 of 3 in cluster M

LUST **S101300408**
HIST CORTESE **N/A**

Relative:
Higher

Actual:
671 ft.

LUST REG 8:

Region:	8
County:	Riverside
Regional Board:	Santa Ana Region
Facility Status:	Case Closed
Case Number:	083301586T
Local Case Num:	90585
Case Type:	Soil only

STANFIELD TEXACO (Continued) **S101300408**

Substance:	Gasoline
Qty Leaked:	Not reported
Abate Method:	Not reported
Cross Street:	GRAND
Enf Type:	None Taken
Funding:	Not reported
How Discovered:	Tank Test
How Stopped:	Not reported
Leak Cause:	UNK
Leak Source:	Piping
Global ID:	T0606500197
How Stopped Date:	5/30/1989
Enter Date:	7/3/1990
Date Confirmation of Leak Began:	6/27/1990
Date Preliminary Assessment Began:	Not reported
Discover Date:	5/30/1989
Enforcement Date:	1/1/1965
Close Date:	5/25/2004
Date Prelim Assessment Workplan Submitted:	5/31/1991
Date Pollution Characterization Began:	1/3/1997
Date Remediation Plan Submitted:	2/3/2003
Date Remedial Action Underway:	Not reported
Date Post Remedial Action Monitoring:	Not reported
Enter Date:	7/3/1990
GW Qualifies:	ND
Soil Qualifies:	Not reported
Operator:	Not reported
Facility Contact:	Not reported
Interim:	Not reported
Oversite Program:	LUST
Latitude:	33.8769456
Longitude:	-117.5980158
MTBE Date:	5/13/2003
Max MTBE GW:	0
MTBE Concentration:	0
Max MTBE Soil:	Not reported
MTBE Fuel:	1
MTBE Tested:	MTBE Detected. Site tested for MTBE & MTBE detected
MTBE Class:	*
Staff:	TME
Staff Initials:	UNK
Lead Agency:	Local Agency
Local Agency:	33000L
Hydr Basin #:	UPPER SANTA ANA VALL
Beneficial:	Not reported
Priority:	Not reported
Cleanup Fund Id:	Not reported
Work Suspended:	Not reported

Summary: RP CONSIDERING REMEDIAL OPTIONS, CONCIDERING THE US OF VAPOR EXTRACTION. ONE VE WELL INSTALLED AT SITE (1/23/97). A VE PILOT TEST STUDY WORK PLAN IS BEING DEVELOPED.

HIST CORTESE:

Region:	CORTESE
Facility County Code:	33
Reg By:	LTNKA
Reg Id:	083301586T

M70 **THRIFTY OIL #336/ ARCO #9706** **LUST** **S105624621**
WSW **624 6TH ST** **N/A**
1/4-1/2 **CORONA, CA 91719**
0.257 mi.
1358 ft. **Site 3 of 3 in cluster M**

Relative: **Higher**

Actual: **672 ft.**

LUST REG 8:

Region:	8
County:	Riverside
Regional Board:	Santa Ana Region
Facility Status:	Case Closed
Case Number:	083303654T
Local Case Num:	200016104
Case Type:	Soil only
Substance:	Gasoline
Qty Leaked:	Not reported
Abate Method:	Not reported
Cross Street:	GRAND
Enf Type:	Not reported
Funding:	Not reported
How Discovered:	OM
How Stopped:	Not reported
Leak Cause:	UNK
Leak Source:	UNK
Global ID:	T0606599168
How Stopped Date:	12/13/1999
Enter Date:	5/3/2000
Date Confirmation of Leak Began:	Not reported
Date Preliminary Assessment Began:	12/13/1999
Discover Date:	12/13/1999
Enforcement Date:	Not reported
Close Date:	6/27/2003
Date Prelim Assessment Workplan Submitted:	Not reported
Date Pollution Characterization Began:	Not reported
Date Remediation Plan Submitted:	Not reported
Date Remedial Action Underway:	Not reported
Date Post Remedial Action Monitoring:	Not reported
Enter Date:	5/3/2000
GW Qualifies:	Not reported
Soil Qualifies:	ND
Operator:	Not reported
Facility Contact:	Not reported
Interim:	Not reported
Oversite Program:	LUST
Latitude:	33.875994
Longitude:	-117.573013
MTBE Date:	Not reported
Max MTBE GW:	Not reported
MTBE Concentration:	0
Max MTBE Soil:	0
MTBE Fuel:	1
MTBE Tested:	MTBE Detected. Site tested for MTBE & MTBE detected
MTBE Class:	*
Staff:	VJJ
Staff Initials:	Not reported
Lead Agency:	Local Agency
Local Agency:	33000L
Hydr Basin #:	UPPER SANTA ANA VALL
Beneficial:	Not reported

THRIFTY OIL #336/ ARCO #9706 (Continued) **S105624621**

Priority: Not reported
Cleanup Fund Id: Not reported
Work Suspended: No
Summary: SOIL TESTING CONDUCTED PRIOIR TO GASOLINE DISPENSER REPLACEMENT. ANALITICAL RESULTS INDICATE SOIL CONTAMINATION, FOR TEST RESULTS.

K71 **ECONO LUBE 'N' TUNE** **LUST 1000317971**
NNE **135 WASHBURN** **HIST CORTESE N/A**
1/4-1/2 **CORONA, CA 91720**
0.259 mi.
1366 ft. **Site 3 of 3 in cluster K**

Relative:
Lower

Actual:
614 ft.

LUST:
Lead Agency: RIVERSIDE COUNTY LOP
Case Type: LUST Cleanup Site
Geo Track: http://geotracker.waterboards.ca.gov/profile_report.asp?global_id=T0606500449
Global Id: T0606500449
Latitude: 33.8810544493302
Longitude: -117.566001615791
Status: Completed - Case Closed
Status Date: 06/25/1996
Case Worker: SCB
RB Case Number: 083302783T
Local Agency: RIVERSIDE COUNTY LOP
File Location: Local Agency Warehouse
Local Case Number: 95932
Potential Media Affect: Aquifer used for drinking water supply
Potential Contaminants of Concern: Waste Oil / Motor / Hydraulic / Lubricating
Site History: Not reported

LUST:
Global Id: T0606500449
Contact Type: Regional Board Caseworker
Contact Name: CARL BERNHARDT
Organization Name: SANTA ANA RWQCB (REGION 8)
Address: 3737 MAIN STREET, SUITE 500
City: RIVERSIDE
Email: carl.bernhardt@waterboards.ca.gov
Phone Number: 9517824495

Global Id: T0606500449
Contact Type: Local Agency Caseworker
Contact Name: SHARON BOLTINGHOUSE
Organization Name: RIVERSIDE COUNTY LOP
Address: 3880 LEMON ST SUITE 200
City: RIVERSIDE
Email: sbolting@rivco.org
Phone Number: 9519558980

LUST:
Global Id: T0606500449
Action Type: Other
Date: 10/31/1995
Action: Leak Reported

Global Id: T0606500449
Action Type: ENFORCEMENT
Date: 06/24/1996

ECONO LUBE 'N' TUNE (Continued) **1000317971**

Action: File review - #RCDEH Upload Site File 8/21/2015

Global Id: T0606500449
Action Type: ENFORCEMENT
Date: 06/25/1996
Action: Closure/No Further Action Letter - #RCDEH0625

LUST:
Global Id: T0606500449
Status: Completed - Case Closed
Status Date: 06/25/1996

Global Id: T0606500449
Status: Open - Case Begin Date
Status Date: 10/31/1995

Global Id: T0606500449
Status: Open - Site Assessment
Status Date: 10/31/1995

Global Id: T0606500449
Status: Open - Site Assessment
Status Date: 03/19/1996

LUST REG 8:

Region:	8
County:	Riverside
Regional Board:	Santa Ana Region
Facility Status:	Case Closed
Case Number:	083302783T
Local Case Num:	95932
Case Type:	Soil only
Substance:	Waste Oil
Qty Leaked:	Not reported
Abate Method:	Not reported
Cross Street:	MAIN
Enf Type:	CLOS
Funding:	Not reported
How Discovered:	Tank Closure
How Stopped:	Not reported
Leak Cause:	UNK
Leak Source:	UNK
Global ID:	T0606500449
How Stopped Date:	10/31/1995
Enter Date:	3/19/1996
Date Confirmation of Leak Began:	Not reported
Date Preliminary Assessment Began:	Not reported
Discover Date:	10/31/1995
Enforcement Date:	Not reported
Close Date:	6/25/1996
Date Prelim Assessment Workplan Submitted:	Not reported
Date Pollution Characterization Began:	Not reported
Date Remediation Plan Submitted:	Not reported
Date Remedial Action Underway:	Not reported
Date Post Remedial Action Monitoring:	Not reported

ECONO LUBE 'N' TUNE (Continued) **1000317971**

Enter Date:	3/19/1996
GW Qualifies:	Not reported
Soil Qualifies:	Not reported
Operator:	Not reported
Facility Contact:	Not reported
Interim:	Not reported
Oversite Program:	LUST
Latitude:	33.8814766
Longitude:	-117.5665869
MTBE Date:	Not reported
Max MTBE GW:	Not reported
MTBE Concentration:	0
Max MTBE Soil:	Not reported
MTBE Fuel:	0
MTBE Tested:	Not Required to be Tested.
MTBE Class:	*
Staff:	CAB
Staff Initials:	UNK
Lead Agency:	Local Agency
Local Agency:	33000L
Hydr Basin #:	UPPER SANTA ANA VALL
Beneficial:	Not reported
Priority:	Not reported
Cleanup Fund Id:	Not reported
Work Suspended:	Not reported

Summary: Not reported

RIVERSIDE CO. LUST:

Region:	RIVERSIDE
Facility ID:	95932
Employee:	Malloy
Site Closed:	Yes
Case Type:	Drinking Water Aquifer affected
Facility Status:	closed/action completed
Casetype Decode:	An Aquifer used for Drinking Water supply has been contaminated.
Fstatus Decode:	Closed/Action completed

HIST CORTESE:

Region:	CORTESE
Facility County Code:	33
Reg By:	LTNKA
Reg Id:	083302783T

N72 **TEXACO STANFIELD** **LUST** **U001569116**
WSW **625 W 6TH ST** **HIST UST** **N/A**
1/4-1/2 **CORONA, CA 91720** **HAZNET**
0.292 mi.
1542 ft. **Site 1 of 8 in cluster N**

Relative: **Higher**

Actual: **670 ft.**

LUST:

Lead Agency:	RIVERSIDE COUNTY LOP
Case Type:	LUST Cleanup Site
Geo Track:	http://geotracker.waterboards.ca.gov/profile_report.asp?global_id=T0606500197
Global Id:	T0606500197
Latitude:	33.876499
Longitude:	-117.573626
Status:	Completed - Case Closed

TEXACO STANFIELD (Continued) **U001569116**

Status Date: 05/25/2004
Case Worker: RIV
RB Case Number: 083301586T
Local Agency: RIVERSIDE COUNTY LOP
File Location: Local Agency Warehouse
Local Case Number: 90585
Potential Media Affect: Soil
Potential Contaminants of Concern: Gasoline
Site History: Not reported

LUST:
Global Id: T0606500197
Contact Type: Regional Board Caseworker
Contact Name: MIGUEL OVIEDO
Organization Name: SANTA ANA RWQCB (REGION 8)
Address: 3737 Main Street, Suite 500
City: RIVERSIDE
Email: miguel.oviedo@waterboards.ca.gov
Phone Number: 9517823238

Global Id: T0606500197
Contact Type: Local Agency Caseworker
Contact Name: Riverside County LOP
Organization Name: RIVERSIDE COUNTY LOP
Address: 3880 LEMON ST SUITE 200
City: RIVERSIDE
Email: Not reported
Phone Number: 9519558980

LUST:
Global Id: T0606500197
Action Type: ENFORCEMENT
Date: 05/18/2004
Action: File review - #RCDEH uploads site file

Global Id: T0606500197
Action Type: Other
Date: 07/03/1990
Action: Leak Reported

Global Id: T0606500197
Action Type: ENFORCEMENT
Date: 05/19/2004
Action: Closure/No Further Action Letter

Global Id: T0606500197
Action Type: Other
Date: 05/30/1989
Action: Leak Discovery

Global Id: T0606500197
Action Type: Other
Date: 05/30/1989
Action: Leak Stopped

LUST:
Global Id: T0606500197

TEXACO STANFIELD (Continued) **U001569116**

Status: Completed - Case Closed
Status Date: 05/25/2004

Global Id: T0606500197
Status: Open - Case Begin Date
Status Date: 05/30/1989

Global Id: T0606500197
Status: Open - Remediation
Status Date: 01/29/1998

Global Id: T0606500197
Status: Open - Remediation
Status Date: 02/03/2003

Global Id: T0606500197
Status: Open - Site Assessment
Status Date: 06/27/1990

Global Id: T0606500197
Status: Open - Site Assessment
Status Date: 05/31/1991

Global Id: T0606500197
Status: Open - Site Assessment
Status Date: 01/03/1997

HIST UST:
File Number: 0001F54D
URL: http://geotracker.waterboards.ca.gov/ustpdfs/pdf/0001F54D.pdf
Region: STATE
Facility ID: 00000001526
Facility Type: Gas Station
Other Type: Not reported
Contact Name: FAYEZ SEDRAK
Telephone: 7147351172
Owner Name: CLYDE B. STANFIELD
Owner Address: 1570 N. ALBRIGHT AVENUE
Owner City,St,Zip: UPLAND, CA 91786
Total Tanks: 0006

Tank Num: 001
Container Num: 1
Year Installed: 1981
Tank Capacity: 00006000
Tank Used for: PRODUCT
Type of Fuel: DIESEL
Container Construction Thickness: Not reported
Leak Detection: Stock Inventor

Tank Num: 002
Container Num: 2
Year Installed: Not reported
Tank Capacity: 00006000
Tank Used for: PRODUCT
Type of Fuel: REGULAR

TEXACO STANFIELD (Continued) **U001569116**

Container Construction Thickness: Not reported
Leak Detection: Stock Inventor

Tank Num: 003
Container Num: 3
Year Installed: Not reported
Tank Capacity: 00006000
Tank Used for: PRODUCT
Type of Fuel: PREMIUM
Container Construction Thickness: Not reported
Leak Detection: Stock Inventor

Tank Num: 004
Container Num: 4
Year Installed: Not reported
Tank Capacity: 00004000
Tank Used for: PRODUCT
Type of Fuel: UNLEADED
Container Construction Thickness: Not reported
Leak Detection: Stock Inventor

Tank Num: 005
Container Num: 5
Year Installed: Not reported
Tank Capacity: 00004000
Tank Used for: PRODUCT
Type of Fuel: UNLEADED
Container Construction Thickness: Not reported
Leak Detection: Stock Inventor

Tank Num: 006
Container Num: 6
Year Installed: Not reported
Tank Capacity: 00000000
Tank Used for: WASTE
Type of Fuel: WASTE OIL
Container Construction Thickness: Not reported
Leak Detection: Visual

Click here for Geo Tracker PDF:

HAZNET:
Site Name: CORONA GAS
Year: 2016
GEPAID: CAL000396247
Contact: BAHAA MAKHLOOF
Telephone: 9512756528
Mailing Name: Not reported
Mailing Address: 625 W 6TH ST
Mailing City,St,Zip: CORONA, CA 928820000
Gen County: Riverside
TSD EPA ID: CAD028409019
TSD County: Los Angeles
Waste Category: Tank bottom waste
Disposal Method: Discharge To Sewer/Potw Or Npdes(With Prior Storage--With Or Without Treatment)
Tons: 0.31275

TEXACO STANFIELD (Continued) **U001569116**

Cat Decode: Not reported
Method Decode: Not reported
Facility County: Riverside

N73 **ARCO FAYEZ** **LUST** **S101589851**
WSW **625 W SIXTH ST** **SWEEPS UST** **N/A**
1/4-1/2 **CORONA, CA 91760** **CA FID UST**
0.292 mi.
1542 ft. **Site 2 of 8 in cluster N**

Relative:
Higher

Actual:
670 ft.

RIVERSIDE CO. LUST:
Region: RIVERSIDE
Facility ID: 90585
Employee: Winters
Site Closed: Yes
Case Type: Drinking Water Aquifer affected
Facility Status: closed/action completed
Casetype Decode: An Aquifer used for Drinking Water supply has been contaminated.
Fstatus Decode: Closed/Action completed

SWEEPS UST:
Status: Active
Comp Number: 19
Number: 1
Board Of Equalization: 44-017796
Referral Date: 02-09-93
Action Date: 02-09-93
Created Date: 09-15-88
Owner Tank Id: 000083
SWRCB Tank Id: 33-000-000019-000001
Tank Status: A
Capacity: 6000
Active Date: 02-09-93
Tank Use: M.V. FUEL
STG: P
Content: DIESEL
Number Of Tanks: 6

Status: Active
Comp Number: 19
Number: 1
Board Of Equalization: 44-017796
Referral Date: 02-09-93
Action Date: 02-09-93
Created Date: 09-15-88
Owner Tank Id: 000083
SWRCB Tank Id: 33-000-000019-000002
Tank Status: A
Capacity: 6000
Active Date: 02-09-93
Tank Use: M.V. FUEL
STG: P
Content: LEADED
Number Of Tanks: Not reported

Status: Active
Comp Number: 19

ARCO FAYEZ (Continued) **S101589851**

Number: 1
Board Of Equalization: 44-017796
Referral Date: 02-09-93
Action Date: 02-09-93
Created Date: 09-15-88
Owner Tank Id: 000083
SWRCB Tank Id: 33-000-000019-000003
Tank Status: A
Capacity: 6000
Active Date: 02-09-93
Tank Use: M.V. FUEL
STG: P
Content: LEADED
Number Of Tanks: Not reported

Status: Active
Comp Number: 19
Number: 1
Board Of Equalization: 44-017796
Referral Date: 02-09-93
Action Date: 02-09-93
Created Date: 09-15-88
Owner Tank Id: 000083
SWRCB Tank Id: 33-000-000019-000004
Tank Status: A
Capacity: 4000
Active Date: 02-09-93
Tank Use: M.V. FUEL
STG: P
Content: REG UNLEADED
Number Of Tanks: Not reported

Status: Active
Comp Number: 19
Number: 1
Board Of Equalization: 44-017796
Referral Date: 02-09-93
Action Date: 02-09-93
Created Date: 09-15-88
Owner Tank Id: 000083
SWRCB Tank Id: 33-000-000019-000005
Tank Status: A
Capacity: 4000
Active Date: 02-09-93
Tank Use: M.V. FUEL
STG: P
Content: REG UNLEADED
Number Of Tanks: Not reported

Status: Active
Comp Number: 19
Number: 1
Board Of Equalization: 44-017796
Referral Date: 02-09-93
Action Date: 02-09-93
Created Date: 09-15-88
Owner Tank Id: 000083

ARCO FAYEZ (Continued) **S101589851**

SWRCB Tank Id: 33-000-000019-000006
Tank Status: A
Capacity: 250
Active Date: 02-09-93
Tank Use: OIL
STG: W
Content: WASTE OIL
Number Of Tanks: Not reported

CA FID UST:
Facility ID: 33000277
Regulated By: UTNKA
Regulated ID: Not reported
Cortese Code: Not reported
SIC Code: Not reported
Facility Phone: 7147351172
Mail To: Not reported
Mailing Address: 625 W SIXTH ST
Mailing Address 2: Not reported
Mailing City,St,Zip: CORONA 91760
Contact: Not reported
Contact Phone: Not reported
DUNs Number: Not reported
NPDES Number: Not reported
EPA ID: Not reported
Comments: Not reported
Status: Active

N74 **THRIFTY OIL STN336** **LUST S109284923**
WSW **624 W SIXTH STREET** **HIST UST N/A**
1/4-1/2 **CORONA, CA 91720**
0.303 mi.
1602 ft. **Site 3 of 8 in cluster N**

Relative: **Higher**
Actual: **678 ft.**

LUST:
Lead Agency: RIVERSIDE COUNTY LOP
Case Type: LUST Cleanup Site
Geo Track: http://geotracker.waterboards.ca.gov/profile_report.asp?global_id=T0606599168
Global Id: T0606599168
Latitude: 33.87586
Longitude: -117.573713
Status: Completed - Case Closed
Status Date: 06/27/2003
Case Worker: RIV
RB Case Number: 083303654T
Local Agency: RIVERSIDE COUNTY LOP
File Location: Local Agency Warehouse
Local Case Number: 200016104
Potential Media Affect: Soil
Potential Contaminants of Concern: Gasoline
Site History: Not reported

LUST:
Global Id: T0606599168
Contact Type: Local Agency Caseworker
Contact Name: Riverside County LOP
Organization Name: RIVERSIDE COUNTY LOP
Address: 3880 LEMON ST SUITE 200

THRIFTY OIL STN336 (Continued) **S109284923**

City: RIVERSIDE
Email: Not reported
Phone Number: 9519558980

Global Id: T0606599168
Contact Type: Regional Board Caseworker
Contact Name: VALERIE JAHN-BULL
Organization Name: SANTA ANA RWQCB (REGION 8)
Address: 3737 MAIN STREET, SUITE 500
City: RIVERSIDE
Email: valerie.jahn-bull@waterboards.ca.gov
Phone Number: 9517824903

LUST:
Global Id: T0606599168
Action Type: Other
Date: 01/18/2000
Action: Leak Reported

Global Id: T0606599168
Action Type: ENFORCEMENT
Date: 06/27/2003
Action: Closure/No Further Action Letter - #Riv Co Closure

Global Id: T0606599168
Action Type: ENFORCEMENT
Date: 06/26/2003
Action: File review - #RCDEH Upload Site File 4/1/2010

Global Id: T0606599168
Action Type: Other
Date: 12/13/1999
Action: Leak Discovery

Global Id: T0606599168
Action Type: Other
Date: 12/13/1999
Action: Leak Stopped

LUST:
Global Id: T0606599168
Status: Completed - Case Closed
Status Date: 06/27/2003

Global Id: T0606599168
Status: Open - Case Begin Date
Status Date: 12/13/1999

Global Id: T0606599168
Status: Open - Site Assessment
Status Date: 12/13/1999

RIVERSIDE CO. LUST:
Region: RIVERSIDE
Facility ID: 200016104

THRIFTY OIL STN336 (Continued) **S109284923**

Employee: Winters
Site Closed: Yes
Case Type: Soil only
Facility Status: closed/action completed
Casetype Decode: Soil only is impacted
Fstatus Decode: Closed/Action completed

HIST UST:
File Number: 0001FA27
URL: http://geotracker.waterboards.ca.gov/ustpdfs/pdf/0001FA27.pdf
Region: Not reported
Facility ID: Not reported
Facility Type: Not reported
Other Type: Not reported
Contact Name: Not reported
Telephone: Not reported
Owner Name: Not reported
Owner Address: Not reported
Owner City,St,Zip: Not reported
Total Tanks: Not reported

Tank Num: Not reported
Container Num: Not reported
Year Installed: Not reported
Tank Capacity: Not reported
Tank Used for: Not reported
Type of Fuel: Not reported
Container Construction Thickness: Not reported
Leak Detection: Not reported

Click here for Geo Tracker PDF:

O75 **THRIFTY OIL #349** **LUST** **S101631091**
ESE **401 E SIXTH ST** **SWEEPS UST** **N/A**
1/4-1/2 **CORONA, CA 91719** **CA FID UST**
0.310 mi.
1637 ft. **Site 1 of 2 in cluster O**

Relative: Higher
Actual: 678 ft.

RIVERSIDE CO. LUST:
Region: RIVERSIDE
Facility ID: 901060
Employee: Boltinghous-LOP
Site Closed: Yes
Case Type: Soil only
Facility Status: closed/action completed
Casetype Decode: Soil only is impacted
Fstatus Decode: Closed/Action completed

SWEEPS UST:
Status: Active
Comp Number: 51292
Number: 1
Board Of Equalization: 44-017921
Referral Date: 11-17-92
Action Date: 11-17-92
Created Date: 02-29-88
Owner Tank Id: Not reported

THRIFTY OIL #349 (Continued) **S101631091**

SWRCB Tank Id: 33-000-051292-000006
Tank Status: A
Capacity: 8000
Active Date: 11-17-92
Tank Use: M.V. FUEL
STG: P
Content: LEADED
Number Of Tanks: 2

Status: Active
Comp Number: 51292
Number: 1
Board Of Equalization: 44-017921
Referral Date: 11-17-92
Action Date: 11-17-92
Created Date: 02-29-88
Owner Tank Id: Not reported
SWRCB Tank Id: 33-000-051292-000007
Tank Status: A
Capacity: 8000
Active Date: 11-17-92
Tank Use: M.V. FUEL
STG: P
Content: REG UNLEADED
Number Of Tanks: Not reported

CA FID UST:
Facility ID: 33000367
Regulated By: UTNKA
Regulated ID: 00004736
Cortese Code: Not reported
SIC Code: Not reported
Facility Phone: 2139239876
Mail To: Not reported
Mailing Address: 10000 LAKEWOOD BLVD
Mailing Address 2: Not reported
Mailing City,St,Zip: BEAUMONT 92223
Contact: Not reported
Contact Phone: Not reported
DUNs Number: Not reported
NPDES Number: Not reported
EPA ID: Not reported
Comments: Not reported
Status: Active

Facility ID: 33000367
Regulated By: UTNKA
Regulated ID: Not reported
Cortese Code: Not reported
SIC Code: Not reported
Facility Phone: Not reported
Mail To: Not reported
Mailing Address: 5121 SUNSET BLVD
Mailing Address 2: Not reported
Mailing City,St,Zip: CORONA 91719
Contact: Not reported
Contact Phone: Not reported

THRIFTY OIL #349 (Continued) **S101631091**

DUNs Number: Not reported
NPDES Number: Not reported
EPA ID: Not reported
Comments: Not reported
Status: Active

Facility ID: 33000367
Regulated By: UTNKA
Regulated ID: 00051292
Cortese Code: Not reported
SIC Code: Not reported
Facility Phone: 7147366149
Mail To: Not reported
Mailing Address: 401 E SIXTH ST
Mailing Address 2: Not reported
Mailing City,St,Zip: CORONA 91719
Contact: Not reported
Contact Phone: Not reported
DUNs Number: Not reported
NPDES Number: Not reported
EPA ID: Not reported
Comments: Not reported
Status: Active

O76 **MOBIL RAJ** **LUST** **S109284811**
ESE **401 E E SIXTH ST** **N/A**
1/4-1/2 **CORONA, CA 91719**
0.310 mi.
1639 ft. **Site 2 of 2 in cluster O**

Relative: **Higher**
Actual: **678 ft.**

LUST:
Lead Agency: RIVERSIDE COUNTY LOP
Case Type: LUST Cleanup Site
Geo Track: http://geotracker.waterboards.ca.gov/profile_report.asp?global_id=T0606500216
Global Id: T0606500216
Latitude: 33.875212
Longitude: -117.562402
Status: Completed - Case Closed
Status Date: 12/12/1991
Case Worker: RIV
RB Case Number: 083301722T
Local Agency: RIVERSIDE COUNTY LOP
File Location: Local Agency Warehouse
Local Case Number: 901060
Potential Media Affect: Soil
Potential Contaminants of Concern: Gasoline
Site History: Not reported

LUST:
Global Id: T0606500216
Contact Type: Regional Board Caseworker
Contact Name: NANCY OLSON-MARTIN
Organization Name: SANTA ANA RWQCB (REGION 8)
Address: 3737 MAIN STREET, SUITE 500
City: RIVERSIDE
Email: nolson-martin@waterboards.ca.gov
Phone Number: Not reported

MOBIL RAJ (Continued) **S109284811**

Global Id: T0606500216
Contact Type: Local Agency Caseworker
Contact Name: Riverside County LOP
Organization Name: RIVERSIDE COUNTY LOP
Address: 3880 LEMON ST SUITE 200
City: RIVERSIDE
Email: Not reported
Phone Number: 9519558980

LUST:
Global Id: T0606500216
Action Type: Other
Date: 12/05/1990
Action: Leak Reported

Global Id: T0606500216
Action Type: ENFORCEMENT
Date: 12/11/1991
Action: File review - #RCDEH Upload Site File

Global Id: T0606500216
Action Type: ENFORCEMENT
Date: 12/12/1991
Action: Closure/No Further Action Letter - #Riv Co Closure

Global Id: T0606500216
Action Type: Other
Date: 05/10/1990
Action: Leak Discovery

Global Id: T0606500216
Action Type: Other
Date: 05/10/1990
Action: Leak Stopped

LUST:
Global Id: T0606500216
Status: Completed - Case Closed
Status Date: 12/12/1991

Global Id: T0606500216
Status: Open - Case Begin Date
Status Date: 05/10/1990

Global Id: T0606500216
Status: Open - Remediation
Status Date: 05/09/1991

Global Id: T0606500216
Status: Open - Site Assessment
Status Date: 05/10/1990

Global Id: T0606500216
Status: Open - Site Assessment
Status Date: 12/05/1990

N77
WSW
1/4-1/2
0.313 mi.
1652 ft.

TERRIBLE HERBST #39
701 W 6TH ST
CORONA, CA 91720

Site 4 of 8 in cluster N

LUST **U001569179**
HIST UST **N/A**

Relative:
Higher

Actual:
674 ft.

LUST:

Lead Agency:	SANTA ANA RWQCB (REGION 8)
Case Type:	LUST Cleanup Site
Geo Track:	http://geotracker.waterboards.ca.gov/profile_report.asp?global_id=T0606500093
Global Id:	T0606500093
Latitude:	33.876559
Longitude:	-117.574283
Status:	Completed - Case Closed
Status Date:	06/28/1988
Case Worker:	Not reported
RB Case Number:	083300931T
Local Agency:	Not reported
File Location:	Not reported
Local Case Number:	Not reported
Potential Media Affect:	Soil
Potential Contaminants of Concern:	Gasoline
Site History:	Not reported

LUST:

Global Id:	T0606500093
Action Type:	Other
Date:	10/16/1986
Action:	Leak Reported

LUST:

Global Id:	T0606500093
Status:	Completed - Case Closed
Status Date:	06/28/1988

Global Id:	T0606500093
Status:	Open - Case Begin Date
Status Date:	10/16/1986

HIST UST:

File Number:	Not reported
URL:	Not reported
Region:	STATE
Facility ID:	00000014017
Facility Type:	Gas Station
Other Type:	Not reported
Contact Name:	ANDREW HERNANDEZ
Telephone:	0000000000
Owner Name:	TERRIBLE HERBST INC.
Owner Address:	5195 LAS VEGAS BLVD. S
Owner City,St,Zip:	LAS VEGAS, NV 89119
Total Tanks:	0003

Tank Num:	001
Container Num:	1
Year Installed:	1967
Tank Capacity:	00010000
Tank Used for:	PRODUCT

TERRIBLE HERBST #39 (Continued) **U001569179**

Type of Fuel:	UNLEADED
Container Construction Thickness:	3/16
Leak Detection:	Stock Inventor
Tank Num:	002
Container Num:	2
Year Installed:	1967
Tank Capacity:	00010000
Tank Used for:	PRODUCT
Type of Fuel:	REGULAR
Container Construction Thickness:	3/16
Leak Detection:	Stock Inventor
Tank Num:	003
Container Num:	3
Year Installed:	1967
Tank Capacity:	00008000
Tank Used for:	PRODUCT
Type of Fuel:	PREMIUM
Container Construction Thickness:	3/16
Leak Detection:	Stock Inventor

N78 **TERRIBLE HERBST GAS STATION** **LUST** **S104160155**
WSW **701 6TH ST** **N/A**
1/4-1/2 **CORONA, CA 91720**
0.313 mi.
1652 ft. **Site 5 of 8 in cluster N**

Relative: **Higher**

Actual: **674 ft.**

LUST REG 8:

Region:	8
County:	Riverside
Regional Board:	Santa Ana Region
Facility Status:	Case Closed
Case Number:	083300931T
Local Case Num:	Not reported
Case Type:	Soil only
Substance:	Gasoline
Qty Leaked:	Not reported
Abate Method:	Not reported
Cross Street:	GRAND
Enf Type:	Not reported
Funding:	Not reported
How Discovered:	Not reported
How Stopped:	Not reported
Leak Cause:	Not reported
Leak Source:	Not reported
Global ID:	T0606500093
How Stopped Date:	Not reported
Enter Date:	6/20/1988
Date Confirmation of Leak Began:	Not reported
Date Preliminary Assessment Began:	Not reported
Discover Date:	Not reported
Enforcement Date:	Not reported
Close Date:	6/28/1988
Date Prelim Assessment Workplan Submitted:	Not reported
Date Pollution Characterization Began:	Not reported
Date Remediation Plan Submitted:	Not reported
Date Remedial Action Underway:	Not reported

TERRIBLE HERBST GAS STATION (Continued) **S104160155**

Date Post Remedial Action Monitoring:	Not reported
Enter Date:	6/20/1988
GW Qualifies:	Not reported
Soil Qualifies:	Not reported
Operator:	Not reported
Facility Contact:	Not reported
Interim:	Not reported
Oversite Program:	LUST
Latitude:	33.8769456
Longitude:	-117.5980158
MTBE Date:	Not reported
Max MTBE GW:	Not reported
MTBE Concentration:	0
Max MTBE Soil:	Not reported
MTBE Fuel:	1
MTBE Tested:	Site NOT Tested for MTBE.Includes Unknown and Not Analyzed.
MTBE Class:	*
Staff:	PAH
Staff Initials:	UNK
Lead Agency:	Local Agency
Local Agency:	33000L
Hydr Basin #:	UPPER SANTA ANA VALL
Beneficial:	Not reported
Priority:	Not reported
Cleanup Fund Id:	Not reported
Work Suspended:	Not reported

Summary: Not reported

N79 **TEXACO SERVICE STATION** **LUST S105023417**
WSW **703 6TH ST** **HIST CORTESE N/A**
1/4-1/2 **CORONA, CA 91719**
0.315 mi.
1662 ft. **Site 6 of 8 in cluster N**

Relative: **Higher**
Actual: **674 ft.**

LUST REG 8:

Region:	8
County:	Riverside
Regional Board:	Santa Ana Region
Facility Status:	Case Closed
Case Number:	083300068T
Local Case Num:	Not reported
Case Type:	Soil only
Substance:	Unleaded Gasoline
Qty Leaked:	2
Abate Method:	Not reported
Cross Street:	GRAND
Enf Type:	Not reported
Funding:	Not reported
How Discovered:	Inventory Control
How Stopped:	Not reported
Leak Cause:	Structure Failure
Leak Source:	Piping
Global ID:	T0606500006
How Stopped Date:	7/20/1986
Enter Date:	12/31/1986
Date Confirmation of Leak Began:	Not reported
Date Preliminary Assessment Began:	Not reported
Discover Date:	3/29/1986

TEXACO SERVICE STATION (Continued) **S105023417**

Enforcement Date:	Not reported
Close Date:	10/31/1986
Date Prelim Assessment Workplan Submitted:	Not reported
Date Pollution Characterization Began:	Not reported
Date Remediation Plan Submitted:	Not reported
Date Remedial Action Underway:	Not reported
Date Post Remedial Action Monitoring:	Not reported
Enter Date:	12/31/1986
GW Qualifies:	Not reported
Soil Qualifies:	Not reported
Operator:	Not reported
Facility Contact:	Not reported
Interim:	Not reported
Oversite Program:	LUST
Latitude:	33.8551682
Longitude:	-117.5322685
MTBE Date:	Not reported
Max MTBE GW:	Not reported
MTBE Concentration:	0
Max MTBE Soil:	Not reported
MTBE Fuel:	1
MTBE Tested:	Site NOT Tested for MTBE.Includes Unknown and Not Analyzed.
MTBE Class:	*
Staff:	RS
Staff Initials:	UNK
Lead Agency:	Local Agency
Local Agency:	33000L
Hydr Basin #:	UNNAMED BASIN
Beneficial:	Not reported
Priority:	Not reported
Cleanup Fund Id:	Not reported
Work Suspended:	Not reported
Summary:	THE NAME OF THIS SITE IS: KAMBOH TEXACO SERVICE STATION.

HIST CORTESE:

Region:	CORTESE
Facility County Code:	33
Reg By:	LTNKA
Reg Id:	083300068T

N80 **R AND S SERVICE** **LUST S102769985**
WSW **703 6TH ST** **HIST CORTESE N/A**
1/4-1/2 **CORONA, CA 91720**
0.315 mi.
1662 ft. **Site 7 of 8 in cluster N**

Relative:
Higher

Actual:
674 ft.

LUST REG 8:

Region:	8
County:	Riverside
Regional Board:	Santa Ana Region
Facility Status:	Leak being confirmed
Case Number:	083303386T
Local Case Num:	9914960
Case Type:	Soil only
Substance:	Gasoline
Qty Leaked:	Not reported
Abate Method:	Not reported

R AND S SERVICE (Continued) **S102769985**

Cross Street:	Not reported
Enf Type:	Not reported
Funding:	Not reported
How Discovered:	Tank Closure
How Stopped:	Not reported
Leak Cause:	UNK
Leak Source:	UNK
Global ID:	T0606500576
How Stopped Date:	2/3/1999
Enter Date:	3/22/1999
Date Confirmation of Leak Began:	2/25/1999
Date Preliminary Assessment Began:	Not reported
Discover Date:	2/25/1999
Enforcement Date:	Not reported
Close Date:	Not reported
Date Prelim Assessment Workplan Submitted:	Not reported
Date Pollution Characterization Began:	Not reported
Date Remediation Plan Submitted:	Not reported
Date Remedial Action Underway:	Not reported
Date Post Remedial Action Monitoring:	Not reported
Enter Date:	3/22/1999
GW Qualifies:	Not reported
Soil Qualifies:	Not reported
Operator:	Not reported
Facility Contact:	Not reported
Interim:	Not reported
Oversite Program:	LUST
Latitude:	33.8769456
Longitude:	-117.5980158
MTBE Date:	Not reported
Max MTBE GW:	Not reported
MTBE Concentration:	0
Max MTBE Soil:	Not reported
MTBE Fuel:	1
MTBE Tested:	Site NOT Tested for MTBE.Includes Unknown and Not Analyzed.
MTBE Class:	*
Staff:	TME
Staff Initials:	UNK
Lead Agency:	Local Agency
Local Agency:	33000L
Hydr Basin #:	UPPER SANTA ANA VALL
Beneficial:	Not reported
Priority:	Not reported
Cleanup Fund Id:	Not reported
Work Suspended:	Not reported

Summary: Not reported

HIST CORTESE:

Region:	CORTESE
Facility County Code:	33
Reg By:	LTNKA
Reg Id:	083303386T

N81 **ARCO #1259** **LUST** **S101300405**
WSW **702 6TH ST** **HIST CORTESE** **N/A**
1/4-1/2 **CORONA, CA 91720**
0.317 mi.
1673 ft. **Site 8 of 8 in cluster N**

Relative: **Higher**

Actual: **675 ft.**

LUST REG 8:

Region:	8
County:	Riverside
Regional Board:	Santa Ana Region
Facility Status:	Case Closed
Case Number:	083301222T
Local Case Num:	890235
Case Type:	Soil only
Substance:	Gasoline
Qty Leaked:	Not reported
Abate Method:	Vapor Extraction
Cross Street:	GRAND
Enf Type:	None Taken
Funding:	State Funds
How Discovered:	Tank Closure
How Stopped:	Not reported
Leak Cause:	Spill
Leak Source:	Tank
Global ID:	T0606500124
How Stopped Date:	3/1/1989
Enter Date:	9/4/1989
Date Confirmation of Leak Began:	3/1/1989
Date Preliminary Assessment Began:	7/21/1989
Discover Date:	3/1/1989
Enforcement Date:	1/1/1965
Close Date:	8/5/1997
Date Prelim Assessment Workplan Submitted:	7/19/1989
Date Pollution Characterization Began:	3/1/1989
Date Remediation Plan Submitted:	Not reported
Date Remedial Action Underway:	9/12/1989
Date Post Remedial Action Monitoring:	Not reported
Enter Date:	9/4/1989
GW Qualifies:	Not reported
Soil Qualifies:	Not reported
Operator:	Not reported
Facility Contact:	Not reported
Interim:	Yes
Oversite Program:	LUST
Latitude:	33.8769456
Longitude:	-117.5980158
MTBE Date:	Not reported
Max MTBE GW:	Not reported
MTBE Concentration:	0
Max MTBE Soil:	Not reported
MTBE Fuel:	1
MTBE Tested:	Site NOT Tested for MTBE.Includes Unknown and Not Analyzed.
MTBE Class:	*
Staff:	VJJ
Staff Initials:	UNK
Lead Agency:	Local Agency
Local Agency:	33000L
Hydr Basin #:	UPPER SANTA ANA VALL
Beneficial:	Not reported

ARCO #1259 (Continued) **S101300405**

Priority: Not reported
Cleanup Fund Id: Not reported
Work Suspended: Not reported
Summary: RP HAS REQUESTED CLOSURE. HIGH TPH AND BENZENE STILL PRESENT IN SOIL. RB HAS REQUESTED A WELL.

HIST CORTESE:
Region: CORTESE
Facility County Code: 33
Reg By: LTNKA
Reg Id: 083301222T

P82 **SOUTHPOINTE PLAZA** **CPS-SLIC** **S105181570**
SSW **N/A ONTARIO AVENUE** **N/A**
1/4-1/2 **CORONA, CA**
0.355 mi.
1874 ft. **Site 1 of 2 in cluster P**

Relative: Higher
Actual: 704 ft.

CPS-SLIC:
Site Name: SOUTHPOINTE PLAZA
Region: STATE
Facility Status: **Completed - Case Closed**
Status Date: 03/08/2002
Global Id: SLT8R1854167
Lead Agency: SANTA ANA RWQCB (REGION 8)
Lead Agency Case Number: Not reported
Latitude: 33.8719664484546
Longitude: -117.570827465603
Case Type: Cleanup Program Site
Case Worker: KS
Local Agency: Not reported
RB Case Number: SLT8R185
File Location: Regional Board
Potential Media Affected: Other Groundwater (uses other than drinking water), Soil
Potential Contaminants of Concern: Other Petroleum
Site History: Not reported

Click here to access the California GeoTracker records for this facility:

SLIC REG 8:
Type: Soil and Groundwater
Facility Status: Closed
Staff: Kamron Saremi, Tel 909-782-4303, SLIC
Substance: TPH
Lead Agency: Regional Board
Location Code: Not reported
Thomas Bros Code: Not reported

P83
SSW
1/4-1/2
0.355 mi.
1874 ft.

SCE CHASE SUBSTATION
N/A COMPTON AVENUE
CORONA, CA

Site 2 of 2 in cluster P

CPS-SLIC **S105181568**
N/A

Relative:
Higher

Actual:
704 ft.

SLIC REG 8:

Type:	Soil
Facility Status:	Closed
Staff:	Kamron Saremi, Tel 909-782-4303, SLIC
Substance:	SMUDGE OIL
Lead Agency:	Regional Board
Location Code:	Not reported
Thomas Bros Code:	Not reported

Q84
WSW
1/4-1/2
0.406 mi.
2145 ft.

KING, HAROLD PROPERTY
706 VICENTIA
CORONA, CA 91720

Site 1 of 2 in cluster Q

LUST **S101300404**
HIST CORTESE **N/A**

Relative:
Higher

Actual:
686 ft.

LUST REG 8:

Region:	8
County:	Riverside
Regional Board:	Santa Ana Region
Facility Status:	Case Closed
Case Number:	083302087T
Local Case Num:	92418
Case Type:	Soil only
Substance:	Gasoline
Qty Leaked:	Not reported
Abate Method:	Not reported
Cross Street:	Not reported
Enf Type:	Not reported
Funding:	Not reported
How Discovered:	Not reported
How Stopped:	Not reported
Leak Cause:	Not reported
Leak Source:	Not reported
Global ID:	T0606500274
How Stopped Date:	Not reported
Enter Date:	7/20/1992
Date Confirmation of Leak Began:	Not reported
Date Preliminary Assessment Began:	Not reported
Discover Date:	5/12/1992
Enforcement Date:	Not reported
Close Date:	2/23/1995
Date Prelim Assessment Workplan Submitted:	Not reported
Date Pollution Characterization Began:	Not reported
Date Remediation Plan Submitted:	Not reported
Date Remedial Action Underway:	Not reported
Date Post Remedial Action Monitoring:	Not reported
Enter Date:	7/20/1992
GW Qualifies:	Not reported
Soil Qualifies:	Not reported
Operator:	Not reported
Facility Contact:	Not reported
Interim:	Not reported
Oversite Program:	LUST
Latitude:	33.8752247

KING, HAROLD PROPERTY (Continued) **S101300404**

Longitude:	-117.5755071
MTBE Date:	Not reported
Max MTBE GW:	Not reported
MTBE Concentration:	0
Max MTBE Soil:	Not reported
MTBE Fuel:	1
MTBE Tested:	Site NOT Tested for MTBE.Includes Unknown and Not Analyzed.
MTBE Class:	*
Staff:	RS
Staff Initials:	UNK
Lead Agency:	Local Agency
Local Agency:	33000L
Hydr Basin #:	UPPER SANTA ANA VALL
Beneficial:	Not reported
Priority:	Not reported
Cleanup Fund Id:	Not reported
Work Suspended:	Not reported

Summary: Not reported

HIST CORTESE:

Region:	CORTESE
Facility County Code:	33
Reg By:	LTNKA
Reg Id:	083302087T

Q85 **HAROLD KING PROPERTY** **LUST S109284911**
WSW **706 S VICENTIA** **N/A**
1/4-1/2 **CORONA, CA 91720**
0.428 mi.
2262 ft. **Site 2 of 2 in cluster Q**

Relative: **Higher**

Actual: **690 ft.**

LUST:

Lead Agency:	RIVERSIDE COUNTY LOP
Case Type:	LUST Cleanup Site
Geo Track:	http://geotracker.waterboards.ca.gov/profile_report.asp?global_id=T0606500274
Global Id:	T0606500274
Latitude:	33.8752247
Longitude:	-117.5755071
Status:	Completed - Case Closed
Status Date:	02/23/1995
Case Worker:	RIV
RB Case Number:	083302087T
Local Agency:	RIVERSIDE COUNTY LOP
File Location:	Local Agency Warehouse
Local Case Number:	92418
Potential Media Affect:	Soil
Potential Contaminants of Concern:	Gasoline
Site History:	Not reported

LUST:

Global Id:	T0606500274
Contact Type:	Regional Board Caseworker
Contact Name:	ROSE SCOTT
Organization Name:	SANTA ANA RWQCB (REGION 8)
Address:	3737 MAIN STREET, SUITE 500
City:	RIVERSIDE
Email:	rose.scott@waterboards.ca.gov
Phone Number:	9513206375

HAROLD KING PROPERTY (Continued) **S109284911**

Global Id: T0606500274
Contact Type: Local Agency Caseworker
Contact Name: Riverside County LOP
Organization Name: RIVERSIDE COUNTY LOP
Address: 3880 LEMON ST SUITE 200
City: RIVERSIDE
Email: Not reported
Phone Number: 9519558980

LUST:
Global Id: T0606500274
Action Type: Other
Date: 05/12/1992
Action: Leak Reported

Global Id: T0606500274
Action Type: ENFORCEMENT
Date: 02/17/2009
Action: Closure/No Further Action Letter - #Site Closure

Global Id: T0606500274
Action Type: ENFORCEMENT
Date: 02/16/2009
Action: File review - #RCDEH Upload Site File 5/26/2010

Global Id: T0606500274
Action Type: Other
Date: 05/07/1992
Action: Leak Discovery

Global Id: T0606500274
Action Type: Other
Date: 05/07/1992
Action: Leak Stopped

LUST:
Global Id: T0606500274
Status: Completed - Case Closed
Status Date: 02/23/1995

Global Id: T0606500274
Status: Open - Case Begin Date
Status Date: 05/07/1992

RIVERSIDE CO. LUST:
Region: RIVERSIDE
Facility ID: 92418
Employee: Malloy
Site Closed: Yes
Case Type: Soil only
Facility Status: closed/action completed
Casetype Decode: Soil only is impacted
Fstatus Decode: Closed/Action completed

R86 **CORONA POLICE FACILITY** **LUST** **S101589988**
West **849 W SIXTH ST** **SWEEPS UST** **N/A**
1/4-1/2 **CORONA, CA 91720** **CA FID UST**
0.456 mi. **EMI**
2406 ft. **Site 1 of 2 in cluster R**

Relative: Higher
Actual: 676 ft.

LUST:

Lead Agency:	RIVERSIDE COUNTY LOP
Case Type:	LUST Cleanup Site
Geo Track:	http://geotracker.waterboards.ca.gov/profile_report.asp?global_id=T0606500554
Global Id:	T0606500554
Latitude:	33.876904381399
Longitude:	-117.574862971783
Status:	Completed - Case Closed
Status Date:	06/25/1999
Case Worker:	RIV
RB Case Number:	083303320T
Local Agency:	RIVERSIDE COUNTY LOP
File Location:	Local Agency Warehouse
Local Case Number:	9814758
Potential Media Affect:	Soil
Potential Contaminants of Concern:	Diesel
Site History:	Not reported

LUST:

Global Id:	T0606500554
Contact Type:	Regional Board Caseworker
Contact Name:	CARL BERNHARDT
Organization Name:	SANTA ANA RWQCB (REGION 8)
Address:	3737 MAIN STREET, SUITE 500
City:	RIVERSIDE
Email:	carl.bernhardt@waterboards.ca.gov
Phone Number:	9517824495

Global Id:	T0606500554
Contact Type:	Local Agency Caseworker
Contact Name:	Riverside County LOP
Organization Name:	RIVERSIDE COUNTY LOP
Address:	3880 LEMON ST SUITE 200
City:	RIVERSIDE
Email:	Not reported
Phone Number:	9519558980

LUST:

Global Id:	T0606500554
Action Type:	ENFORCEMENT
Date:	11/18/2008
Action:	Closure/No Further Action Letter - #Site Closure

Global Id:	T0606500554
Action Type:	Other
Date:	12/03/1998
Action:	Leak Reported

Global Id:	T0606500554
Action Type:	ENFORCEMENT
Date:	06/25/1999
Action:	Closure/No Further Action Letter

CORONA POLICE FACILITY (Continued) **S101589988**

Global Id: T0606500554
Action Type: ENFORCEMENT
Date: 11/17/2008
Action: File review - #RCDEH Upload Site File 2/20/2015

Global Id: T0606500554
Action Type: Other
Date: 10/08/1998
Action: Leak Discovery

Global Id: T0606500554
Action Type: Other
Date: 10/08/1998
Action: Leak Stopped

LUST:
Global Id: T0606500554
Status: Completed - Case Closed
Status Date: 06/25/1999

Global Id: T0606500554
Status: Open - Case Begin Date
Status Date: 10/08/1998

RIVERSIDE CO. LUST:
Region: RIVERSIDE
Facility ID: 9814758
Employee: Malloy
Site Closed: Yes
Case Type: Soil only
Facility Status: closed/action completed
Casetype Decode: Soil only is impacted
Fstatus Decode: Closed/Action completed

SWEEPS UST:
Status: Active
Comp Number: 34869
Number: 4
Board Of Equalization: 44-018186
Referral Date: 10-28-92
Action Date: 10-28-92
Created Date: 02-29-88
Owner Tank Id: 000366
SWRCB Tank Id: 33-000-034869-000001
Tank Status: A
Capacity: 5000
Active Date: 10-28-92
Tank Use: M.V. FUEL
STG: P
Content: REG UNLEADED
Number Of Tanks: 3

Status: Active
Comp Number: 34869
Number: 4

CORONA POLICE FACILITY (Continued) **S101589988**

Board Of Equalization: 44-018186
Referral Date: 10-28-92
Action Date: 10-28-92
Created Date: 02-29-88
Owner Tank Id: 000366
SWRCB Tank Id: 33-000-034869-000002
Tank Status: A
Capacity: 5000
Active Date: 10-28-92
Tank Use: M.V. FUEL
STG: P
Content: REG UNLEADED
Number Of Tanks: Not reported

Status: Active
Comp Number: 34869
Number: 4
Board Of Equalization: 44-018186
Referral Date: 10-28-92
Action Date: 10-28-92
Created Date: 02-29-88
Owner Tank Id: 000366
SWRCB Tank Id: 33-000-034869-000003
Tank Status: A
Capacity: 500
Active Date: 10-28-92
Tank Use: M.V. FUEL
STG: P
Content: DIESEL
Number Of Tanks: Not reported

CA FID UST:
Facility ID: 33002119
Regulated By: UTNKA
Regulated ID: 00034869
Cortese Code: Not reported
SIC Code: Not reported
Facility Phone: 7147362332
Mail To: Not reported
Mailing Address: 815 W SIXTH ST
Mailing Address 2: Not reported
Mailing City,St,Zip: CORONA 91720
Contact: Not reported
Contact Phone: Not reported
DUNs Number: Not reported
NPDES Number: Not reported
EPA ID: Not reported
Comments: Not reported
Status: Active

EMI:
Year: 1990
County Code: 33
Air Basin: SC
Facility ID: 25836
Air District Name: SC

CORONA POLICE FACILITY (Continued) **S101589988**

SIC Code:	9221
Air District Name:	SOUTH COAST AQMD
Community Health Air Pollution Info System:	Not reported
Consolidated Emission Reporting Rule:	Not reported
Total Organic Hydrocarbon Gases Tons/Yr:	0
Reactive Organic Gases Tons/Yr:	0
Carbon Monoxide Emissions Tons/Yr:	0
NOX - Oxides of Nitrogen Tons/Yr:	2
SOX - Oxides of Sulphur Tons/Yr:	0
Particulate Matter Tons/Yr:	0
Part. Matter 10 Micrometers and Smllr Tons/Yr:	0

R87 **CORONA POLICE FACILITY** **LUST** **S104228028**
West **849 6TH ST** **HIST CORTESE** **N/A**
1/4-1/2 **CORONA, CA 91720**
0.456 mi.
2406 ft. **Site 2 of 2 in cluster R**

Relative: **Higher**

Actual: **676 ft.**

LUST REG 8:

Region:	8
County:	Riverside
Regional Board:	Santa Ana Region
Facility Status:	Case Closed
Case Number:	083303320T
Local Case Num:	9814758
Case Type:	Soil only
Substance:	Diesel
Qty Leaked:	Not reported
Abate Method:	Not reported
Cross Street:	Not reported
Enf Type:	CLOS
Funding:	Not reported
How Discovered:	Not reported
How Stopped:	Not reported
Leak Cause:	Not reported
Leak Source:	Not reported
Global ID:	T0606500554
How Stopped Date:	Not reported
Enter Date:	12/15/1998
Date Confirmation of Leak Began:	Not reported
Date Preliminary Assessment Began:	Not reported
Discover Date:	12/3/1998
Enforcement Date:	Not reported
Close Date:	6/25/1999
Date Prelim Assessment Workplan Submitted:	Not reported
Date Pollution Characterization Began:	Not reported
Date Remediation Plan Submitted:	Not reported
Date Remedial Action Underway:	Not reported
Date Post Remedial Action Monitoring:	Not reported
Enter Date:	12/15/1998
GW Qualifies:	Not reported
Soil Qualifies:	Not reported
Operator:	Not reported
Facility Contact:	Not reported
Interim:	Not reported
Oversite Program:	LUST
Latitude:	33.8769456
Longitude:	-117.5980158

CORONA POLICE FACILITY (Continued) **S104228028**

MTBE Date:	Not reported
Max MTBE GW:	Not reported
MTBE Concentration:	0
Max MTBE Soil:	Not reported
MTBE Fuel:	0
MTBE Tested:	Not Required to be Tested.
MTBE Class:	*
Staff:	CAB
Staff Initials:	Not reported
Lead Agency:	Local Agency
Local Agency:	33000L
Hydr Basin #:	UPPER SANTA ANA VALL
Beneficial:	Not reported
Priority:	Not reported
Cleanup Fund Id:	Not reported
Work Suspended:	Not reported

Summary: Not reported

HIST CORTESE:

Region:	CORTESE
Facility County Code:	33
Reg By:	LTNKA
Reg Id:	083303320T

88
NNE
1/4-1/2
0.486 mi.
2568 ft.

ALPONCO COMPANY **ENVIROSTOR** **S118757082**
120 E. HARRISON **N/A**
CORONA, CA 92879

Relative:
Lower

Actual:
597 ft.

ENVIROSTOR:

Facility ID:	60000206
Status:	No Action Required
Status Date:	01/03/2008
Site Code:	Not reported
Site Type:	Evaluation
Site Type Detailed:	Evaluation
Acres:	1
NPL:	NO
Regulatory Agencies:	SMBRP, US EPA
Lead Agency:	SMBRP
Program Manager:	Not reported
Supervisor:	* Greg Holmes
Division Branch:	Cleanup Cypress
Assembly:	60
Senate:	31
Special Program:	EPA - PASI
Restricted Use:	NO
Site Mgmt Req:	NONE SPECIFIED
Funding:	Not Applicable
Latitude:	33.8841
Longitude:	-117.5647
APN:	NONE SPECIFIED
Past Use:	UNKNOWN
Potential COC:	Perchlorate
Confirmed COC:	Perchlorate
Potential Description:	NMA

ALPONCO COMPANY (Continued) **S118757082**

Alias Name: 60000206
Alias Type: Envirostor ID Number

Completed Info:
Completed Area Name: PROJECT WIDE
Completed Sub Area Name: Not reported
Completed Document Type: * Discovery
Completed Date: 06/13/2006
Comments: EPA approved the report, determined "not a valid site".

Future Area Name: Not reported
Future Sub Area Name: Not reported
Future Document Type: Not reported
Future Due Date: Not reported
Schedule Area Name: Not reported
Schedule Sub Area Name: Not reported
Schedule Document Type: Not reported
Schedule Due Date: Not reported
Schedule Revised Date: Not reported

89
NNW
1/4-1/2
0.490 mi.
2587 ft.

EDISON/CORONA #1 MGP **ENVIROSTOR** **S106044364**
633 RAILROAD ST **VCP** **N/A**
CORONA, CA 92882 **DEED**

Relative:
Lower

Actual:
594 ft.

ENVIROSTOR:
Facility ID: 33490081
Status: Active
Status Date: 11/09/2010
Site Code: 400323
Site Type: Voluntary Cleanup
Site Type Detailed: Voluntary Cleanup
Acres: 2.46
NPL: NO
Regulatory Agencies: SMBRP
Lead Agency: SMBRP
Program Manager: Gregory Shaffer
Supervisor: Eileen Mananian
Division Branch: Cleanup Cypress
Assembly: 60
Senate: 31
Special Program: Voluntary Cleanup Program
Restricted Use: YES
Site Mgmt Req: NONE SPECIFIED
Funding: Responsible Party
Latitude: 33.88405
Longitude: -117.5712
APN: 117-020-003, 117-020-004, 117020003, 117020004
Past Use: ELECTRIC GENERATION/SUBSTATION, MANUFACTURED GAS PLANT, RAILROAD RIGHT OF WAY
Potential COC: Arsenic Polynuclear aromatic hydrocarbons (PAHs
Confirmed COC: Arsenic Polynuclear aromatic hydrocarbons (PAHs
Potential Description: SOIL
Alias Name: FORMER CORONA MANUFACTED GAS PLANT
Alias Type: Alternate Name
Alias Name: SOUTHERN CALIFORNIA EDISON
Alias Type: Alternate Name

EDISON/CORONA #1 MGP (Continued) **S106044364**

Alias Name: TOWN GAS PLANT CORONA #1
Alias Type: Alternate Name
Alias Name: 117-020-003
Alias Type: APN
Alias Name: 117-020-004
Alias Type: APN
Alias Name: 117020003
Alias Type: APN
Alias Name: 117020004
Alias Type: APN
Alias Name: 110033618805
Alias Type: EPA (FRS #)
Alias Name: 400323
Alias Type: Project Code (Site Code)
Alias Name: 33490081
Alias Type: Envirostor ID Number

Completed Info:
Completed Area Name: PROJECT WIDE
Completed Sub Area Name: Not reported
Completed Document Type: Annual Oversight Cost Estimate
Completed Date: 09/30/2016
Comments: Not reported

Completed Area Name: Railroad Right-of-Way (ROW)
Completed Sub Area Name: Not reported
Completed Document Type: Correspondence
Completed Date: 12/21/2016
Comments: Not reported

Completed Area Name: PROJECT WIDE
Completed Sub Area Name: Not reported
Completed Document Type: Annual Oversight Cost Estimate
Completed Date: 11/30/2017
Comments: Not reported

Completed Area Name: On-Site Area
Completed Sub Area Name: Not reported
Completed Document Type: Land Use Restriction Monitoring Report
Completed Date: 01/09/2017
Comments: Not reported

Completed Area Name: PROJECT WIDE
Completed Sub Area Name: Not reported
Completed Document Type: Risk Assessment Report
Completed Date: 05/06/1999
Comments: Letter may have been issued at a later date.

Completed Area Name: On-Site Area
Completed Sub Area Name: Not reported
Completed Document Type: Land Use Restriction
Completed Date: 10/20/2014
Comments: Land Use Covenant signed and filed with County

Completed Area Name: PROJECT WIDE
Completed Sub Area Name: Not reported
Completed Document Type: Annual Oversight Cost Estimate
Completed Date: 10/26/2011

EDISON/CORONA #1 MGP (Continued) **S106044364**

Comments:	2012 Annual Cost Estimates and Letter sent out to RP
Completed Area Name:	On-Site Area
Completed Sub Area Name:	Not reported
Completed Document Type:	Certification
Completed Date:	10/23/2014
Comments:	Remedial Actions completed for OU1 portion of the Edison Corona MGP#1 site
Completed Area Name:	PROJECT WIDE
Completed Sub Area Name:	Not reported
Completed Document Type:	Correspondence
Completed Date:	12/09/2010
Comments:	Not reported
Completed Area Name:	On-Site Area
Completed Sub Area Name:	Not reported
Completed Document Type:	CEQA - Initial Study/ Neg. Declaration
Completed Date:	06/30/2006
Comments:	Not reported
Completed Area Name:	PROJECT WIDE
Completed Sub Area Name:	Not reported
Completed Document Type:	Voluntary Cleanup Agreement
Completed Date:	11/05/2004
Comments:	SCE entered into a voluntary clean-up agreement with DTSC. The Scope of Work under the VCA includes but is not limited to: the Removal Action Workplan, CEQA, and Implementation of the Final Removal Action Workplan
Completed Area Name:	PROJECT WIDE
Completed Sub Area Name:	Not reported
Completed Document Type:	Voluntary Cleanup Agreement
Completed Date:	12/17/1998
Comments:	Not reported
Completed Area Name:	PROJECT WIDE
Completed Sub Area Name:	Not reported
Completed Document Type:	Annual Oversight Cost Estimate
Completed Date:	10/01/2012
Comments:	Not reported
Completed Area Name:	PROJECT WIDE
Completed Sub Area Name:	Not reported
Completed Document Type:	Annual Oversight Cost Estimate
Completed Date:	09/19/2013
Comments:	Not reported
Completed Area Name:	PROJECT WIDE
Completed Sub Area Name:	Not reported
Completed Document Type:	Consent Order
Completed Date:	09/20/1995
Comments:	DTSC entered into a Consent Order with the Southern California Gas Company and the Southern California Edison Company. The objective of the Order is to conduct a Remedial Investigation/Feasibility Study under the oversight Study under the oversight of the Department.

EDISON/CORONA #1 MGP (Continued) **S106044364**

Completed Area Name: PROJECT WIDE
Completed Sub Area Name: Not reported
Completed Document Type: Remedial Investigation / Feasibility Study
Completed Date: 06/23/2000
Comments: Not reported

Completed Area Name: PROJECT WIDE
Completed Sub Area Name: Not reported
Completed Document Type: Site Screening
Completed Date: 05/06/1991
Comments: Department requested that a preliminary endangerment assessment be conducted 3/15/91. DHS met with SCE personnel to discuss PEA requirement 4/10/91. Southern California Edison Company requested an extension until 15 September 1991 for PEA submission. Extension granted until 15 September verbally.

Completed Area Name: On-Site Area
Completed Sub Area Name: Not reported
Completed Document Type: Removal Action Workplan
Completed Date: 06/30/2006
Comments: DTSC approves Removal Action Workplan

Completed Area Name: On-Site Area
Completed Sub Area Name: Not reported
Completed Document Type: Fact Sheets
Completed Date: 05/10/2006
Comments: Fact sheets will be mailed on May 12, 2006.

Completed Area Name: On-Site Area
Completed Sub Area Name: Not reported
Completed Document Type: Public Notice
Completed Date: 05/10/2006
Comments: Public notice will be posted in "The Press Enterprise " newspaper (English version) on Sunday, May 14, 2006 and the "La Prensa" newspaper (Spanish version) on Friday, May 12, 2006.

Completed Area Name: PROJECT WIDE
Completed Sub Area Name: Not reported
Completed Document Type: Community Profile
Completed Date: 05/11/2006
Comments: Final Community Profile was submitted to DTSC on May 11, 2006

Completed Area Name: PROJECT WIDE
Completed Sub Area Name: Not reported
Completed Document Type: Public Participation Plan / Community Relations Plan
Completed Date: 02/28/1996
Comments: Public Participation Plan was approved by DTSC in February 1996.

Completed Area Name: On-Site Area
Completed Sub Area Name: Not reported
Completed Document Type: Site Characterization Workplan
Completed Date: 09/05/2012
Comments: Completed

Completed Area Name: On-Site Area
Completed Sub Area Name: Not reported
Completed Document Type: Removal Action Completion Report

EDISON/CORONA #1 MGP (Continued) **S106044364**

Completed Date: 06/18/2013
Comments: None

Completed Area Name: On-Site Area
Completed Sub Area Name: Not reported
Completed Document Type: Land Use Restriction Monitoring Report
Completed Date: 03/03/2016
Comments: Not reported

Completed Area Name: PROJECT WIDE
Completed Sub Area Name: Not reported
Completed Document Type: Annual Oversight Cost Estimate
Completed Date: 08/21/2015
Comments: 2015-16 Cost Estimate letter and REW Sheet mailed to RP

Completed Area Name: On-Site Area
Completed Sub Area Name: Not reported
Completed Document Type: Land Use Restriction - Site Inspection/Visit
Completed Date: 01/24/2018
Comments: Sent email to RP approving the annual report

Completed Area Name: PROJECT WIDE
Completed Sub Area Name: Not reported
Completed Document Type: Correspondence
Completed Date: 02/08/2008
Comments: 2008 Annual Cost Estimate letter sent to RP.

Future Area Name: Railroad Right-of-Way (ROW)
Future Sub Area Name: Not reported
Future Document Type: Certification
Future Due Date: 2020
Future Area Name: Railroad Right-of-Way (ROW)
Future Sub Area Name: Not reported
Future Document Type: Site Characterization Report
Future Due Date: 2019
Future Area Name: Railroad Right-of-Way (ROW)
Future Sub Area Name: Not reported
Future Document Type: Removal Action Completion Report
Future Due Date: 2020
Schedule Area Name: Not reported
Schedule Sub Area Name: Not reported
Schedule Document Type: Not reported
Schedule Due Date: Not reported
Schedule Revised Date: Not reported

VCP:
Facility ID: 33490081
Site Type: Voluntary Cleanup
Site Type Detail: Voluntary Cleanup
Site Mgmt. Req.: NONE SPECIFIED
Acres: 2.46
National Priorities List: NO
Cleanup Oversight Agencies: SMBRP
Lead Agency: SMBRP
Lead Agency Description: DTSC - Site Cleanup Program
Project Manager: Gregory Shaffer
Supervisor: Eileen Mananian

EDISON/CORONA #1 MGP (Continued) **S106044364**

Division Branch:	Cleanup Cypress
Site Code:	400323
Assembly:	60
Senate:	31
Special Programs Code:	Voluntary Cleanup Program
Status:	Active
Status Date:	11/09/2010
Restricted Use:	YES
Funding:	Responsible Party
Lat/Long:	33.88405 / -117.5712
APN:	117-020-003, 117-020-004, 117020003, 117020004
Past Use:	ELECTRIC GENERATION/SUBSTATION, MANUFACTURED GAS PLANT, RAILROAD RIGHT OF WAY
Potential COC:	30001, 30472
Confirmed COC:	30001,30472
Potential Description:	SOIL
Alias Name:	FORMER CORONA MANUFACTED GAS PLANT
Alias Type:	Alternate Name
Alias Name:	SOUTHERN CALIFORNIA EDISON
Alias Type:	Alternate Name
Alias Name:	TOWN GAS PLANT CORONA #1
Alias Type:	Alternate Name
Alias Name:	117-020-003
Alias Type:	APN
Alias Name:	117-020-004
Alias Type:	APN
Alias Name:	117020003
Alias Type:	APN
Alias Name:	117020004
Alias Type:	APN
Alias Name:	110033618805
Alias Type:	EPA (FRS #)
Alias Name:	400323
Alias Type:	Project Code (Site Code)
Alias Name:	33490081
Alias Type:	Envirostor ID Number

Completed Info:

Completed Area Name:	PROJECT WIDE
Completed Sub Area Name:	Not reported
Completed Document Type:	Annual Oversight Cost Estimate
Completed Date:	09/30/2016
Comments:	Not reported
Completed Area Name:	Railroad Right-of-Way (ROW)
Completed Sub Area Name:	Not reported
Completed Document Type:	Correspondence
Completed Date:	12/21/2016
Comments:	Not reported
Completed Area Name:	PROJECT WIDE
Completed Sub Area Name:	Not reported
Completed Document Type:	Annual Oversight Cost Estimate
Completed Date:	11/30/2017
Comments:	Not reported
Completed Area Name:	On-Site Area
Completed Sub Area Name:	Not reported

EDISON/CORONA #1 MGP (Continued) **S106044364**

Completed Document Type: Land Use Restriction Monitoring Report
Completed Date: 01/09/2017
Comments: Not reported

Completed Area Name: PROJECT WIDE
Completed Sub Area Name: Not reported
Completed Document Type: Risk Assessment Report
Completed Date: 05/06/1999
Comments: Letter may have been issued at a later date.

Completed Area Name: On-Site Area
Completed Sub Area Name: Not reported
Completed Document Type: Land Use Restriction
Completed Date: 10/20/2014
Comments: Land Use Covenant signed and filed with County

Completed Area Name: PROJECT WIDE
Completed Sub Area Name: Not reported
Completed Document Type: Annual Oversight Cost Estimate
Completed Date: 10/26/2011
Comments: 2012 Annual Cost Estimates and Letter sent out to RP

Completed Area Name: On-Site Area
Completed Sub Area Name: Not reported
Completed Document Type: Certification
Completed Date: 10/23/2014
Comments: Remedial Actions completed for OU1 portion of the Edison Corona MGP#1 site

Completed Area Name: PROJECT WIDE
Completed Sub Area Name: Not reported
Completed Document Type: Correspondence
Completed Date: 12/09/2010
Comments: Not reported

Completed Area Name: On-Site Area
Completed Sub Area Name: Not reported
Completed Document Type: CEQA - Initial Study/ Neg. Declaration
Completed Date: 06/30/2006
Comments: Not reported

Completed Area Name: PROJECT WIDE
Completed Sub Area Name: Not reported
Completed Document Type: Voluntary Cleanup Agreement
Completed Date: 11/05/2004
Comments: SCE entered into a voluntary clean-up agreement with DTSC. The Scope of Work under the VCA includes but is not limited to: the Removal Action Workplan, CEQA, and Implementation of the Final Removal Action Workplan

Completed Area Name: PROJECT WIDE
Completed Sub Area Name: Not reported
Completed Document Type: Voluntary Cleanup Agreement
Completed Date: 12/17/1998
Comments: Not reported

Completed Area Name: PROJECT WIDE

EDISON/CORONA #1 MGP (Continued) **S106044364**

Completed Sub Area Name: Not reported
Completed Document Type: Annual Oversight Cost Estimate
Completed Date: 10/01/2012
Comments: Not reported

Completed Area Name: PROJECT WIDE
Completed Sub Area Name: Not reported
Completed Document Type: Annual Oversight Cost Estimate
Completed Date: 09/19/2013
Comments: Not reported

Completed Area Name: PROJECT WIDE
Completed Sub Area Name: Not reported
Completed Document Type: Consent Order
Completed Date: 09/20/1995
Comments: DTSC entered into a Consent Order with the Southern California Gas Company and the Southern California Edison Company. The objective of the Order is to conduct a Remedial Investigation/Feasibility Study under the oversight Study under the oversight of the Department.

Completed Area Name: PROJECT WIDE
Completed Sub Area Name: Not reported
Completed Document Type: Remedial Investigation / Feasibility Study
Completed Date: 06/23/2000
Comments: Not reported

Completed Area Name: PROJECT WIDE
Completed Sub Area Name: Not reported
Completed Document Type: Site Screening
Completed Date: 05/06/1991
Comments: Department requested that a preliminary endangerment assessment be conducted 3/15/91. DHS met with SCE personnel to discuss PEA requirement 4/10/91. Southern California Edison Company requested an extension until 15 September 1991 for PEA submission. Extension granted until 15 September verbally.

Completed Area Name: On-Site Area
Completed Sub Area Name: Not reported
Completed Document Type: Removal Action Workplan
Completed Date: 06/30/2006
Comments: DTSC approves Removal Action Workplan

Completed Area Name: On-Site Area
Completed Sub Area Name: Not reported
Completed Document Type: Fact Sheets
Completed Date: 05/10/2006
Comments: Fact sheets will be mailed on May 12, 2006.

Completed Area Name: On-Site Area
Completed Sub Area Name: Not reported
Completed Document Type: Public Notice
Completed Date: 05/10/2006
Comments: Public notice will be posted in "The Press Enterprise " newspaper (English version) on Sunday, May 14, 2006 and the "La Prensa" newspaper (Spanish version) on Friday, May 12, 2006.

Completed Area Name: PROJECT WIDE

EDISON/CORONA #1 MGP (Continued) **S106044364**

Completed Sub Area Name: Not reported
Completed Document Type: Community Profile
Completed Date: 05/11/2006
Comments: Final Community Profile was submitted to DTSC on May 11, 2006

Completed Area Name: PROJECT WIDE
Completed Sub Area Name: Not reported
Completed Document Type: Public Participation Plan / Community Relations Plan
Completed Date: 02/28/1996
Comments: Public Participation Plan was approved by DTSC in February 1996.

Completed Area Name: On-Site Area
Completed Sub Area Name: Not reported
Completed Document Type: Site Characterization Workplan
Completed Date: 09/05/2012
Comments: Completed

Completed Area Name: On-Site Area
Completed Sub Area Name: Not reported
Completed Document Type: Removal Action Completion Report
Completed Date: 06/18/2013
Comments: None

Completed Area Name: On-Site Area
Completed Sub Area Name: Not reported
Completed Document Type: Land Use Restriction Monitoring Report
Completed Date: 03/03/2016
Comments: Not reported

Completed Area Name: PROJECT WIDE
Completed Sub Area Name: Not reported
Completed Document Type: Annual Oversight Cost Estimate
Completed Date: 08/21/2015
Comments: 2015-16 Cost Estimate letter and REW Sheet mailed to RP

Completed Area Name: On-Site Area
Completed Sub Area Name: Not reported
Completed Document Type: Land Use Restriction - Site Inspection/Visit
Completed Date: 01/24/2018
Comments: Sent email to RP approving the annual report

Completed Area Name: PROJECT WIDE
Completed Sub Area Name: Not reported
Completed Document Type: Correspondence
Completed Date: 02/08/2008
Comments: 2008 Annual Cost Estimate letter sent to RP.

Future Area Name: Railroad Right-of-Way (ROW)
Future Sub Area Name: Not reported
Future Document Type: Certification
Future Due Date: 2020
Future Area Name: Railroad Right-of-Way (ROW)
Future Sub Area Name: Not reported
Future Document Type: Site Characterization Report
Future Due Date: 2019
Future Area Name: Railroad Right-of-Way (ROW)
Future Sub Area Name: Not reported

EDISON/CORONA #1 MGP (Continued) **S106044364**

Future Document Type: Removal Action Completion Report
Future Due Date: 2020
Schedule Area Name: Not reported
Schedule Sub Area Name: Not reported
Schedule Document Type: Not reported
Schedule Due Date: Not reported
Schedule Revised Date: Not reported

DEED:
Envirostor ID: 33490081
Area: ON-SITE AREA
Sub Area: Not reported
Site Type: VOLUNTARY CLEANUP
Status: ACTIVE
Agency: Not reported
Covenant Uploaded: Not reported
Deed Date(s): 10/20/2014
File Name: Envirostor Land Use Restrictions

90
ENE
1/2-1
0.502 mi.
2648 ft.

ORANGE HEIGHTS ORANGE ASSOCIATION **ENVIROSTOR** **S100201704**
215 PEARL STREET **N/A**
CORONA, CA 91720

Relative:
Lower

Actual:
633 ft.

ENVIROSTOR:
Facility ID: 33010002
Status: No Further Action
Status Date: 03/21/1988
Site Code: Not reported
Site Type: Historical
Site Type Detailed: * Historical
Acres: Not reported
NPL: NO
Regulatory Agencies: NONE SPECIFIED
Lead Agency: NONE SPECIFIED
Program Manager: Not reported
Supervisor: * Mmonroy
Division Branch: Cleanup Cypress
Assembly: 60
Senate: 31
Special Program: * CERC2
Restricted Use: NO
Site Mgmt Req: NONE SPECIFIED
Funding: Not reported
Latitude: 33.88031
Longitude: -117.5588
APN: NONE SPECIFIED
Past Use: AGRICULTURAL - ORCHARD, PESTICIDE/INSECTIDE/RODENTICIDE STORAGE
Potential COC: Phenol
Confirmed COC: 30451-NO
Potential Description: SOIL
Alias Name: 33010002
Alias Type: Envirostor ID Number

Completed Info:
Completed Area Name: PROJECT WIDE
Completed Sub Area Name: Not reported

ORANGE HEIGHTS ORANGE ASSOCIATION (Continued) **S100201704**

Completed Document Type:	* Discovery
Completed Date:	01/25/1983
Comments:	FACILITY IDENTIFIED ID FROM RWQCB FILE SEARCH BLEED OFF FROM "ECONOMIZERS" DISCHARGED- TO R.R. DITCH;RINSE TO CITY SEWER.
Completed Area Name:	PROJECT WIDE
Completed Sub Area Name:	Not reported
Completed Document Type:	Site Screening
Completed Date:	10/25/1994
Comments:	CALSITES VALIDATION PROGRAM CONFIRMS NFA FOR DTSC.
Completed Area Name:	PROJECT WIDE
Completed Sub Area Name:	Not reported
Completed Document Type:	Preliminary Assessment Report
Completed Date:	03/21/1988
Comments:	Not reported
Completed Area Name:	PROJECT WIDE
Completed Sub Area Name:	Not reported
Completed Document Type:	Site Screening
Completed Date:	04/01/1987
Comments:	SITE SCREENING DONE PA RECOM DUE TO NEED TO DETERMINE EXACT OPERATION AND WASTES PRESENT
Future Area Name:	Not reported
Future Sub Area Name:	Not reported
Future Document Type:	Not reported
Future Due Date:	Not reported
Schedule Area Name:	Not reported
Schedule Sub Area Name:	Not reported
Schedule Document Type:	Not reported
Schedule Due Date:	Not reported
Schedule Revised Date:	Not reported

91
NE
1/2-1
0.518 mi.
2733 ft.

SUNKIST GROWERS/LEMON PRODUCTS DIVISIONS **ENVIROSTOR** **S105023403**
310 NORTH JOY STREET **HIST CORTESE** **N/A**
CORONA, CA 91720

Relative:
Lower

Actual:
609 ft.

ENVIROSTOR:

Facility ID:	33010003
Status:	Refer: Other Agency
Status Date:	04/01/1987
Site Code:	Not reported
Site Type:	Historical
Site Type Detailed:	* Historical
Acres:	Not reported
NPL:	NO
Regulatory Agencies:	NONE SPECIFIED
Lead Agency:	NONE SPECIFIED
Program Manager:	Not reported
Supervisor:	* Mmonroy
Division Branch:	Cleanup Cypress
Assembly:	60
Senate:	31
Special Program:	Not reported
Restricted Use:	NO

SUNKIST GROWERS/LEMON PRODUCTS DIVISIONS (Continued) **S105023403**

Site Mgmt Req: NONE SPECIFIED
Funding: Not reported
Latitude: 33.88208
Longitude: -117.5607
APN: NONE SPECIFIED
Past Use: NONE SPECIFIED
Potential COC: * CONTAMINATED SOIL Asbestos Containing Materials (ACM * WASTE OIL & MIXED OIL Polychlorinated biphenyls (PCBs
Confirmed COC: NONE SPECIFIED
Potential Description: NONE SPECIFIED
Alias Name: 33010003
Alias Type: Envirostor ID Number

Completed Info:
Completed Area Name: PROJECT WIDE
Completed Sub Area Name: Not reported
Completed Document Type: Site Screening
Completed Date: 11/21/1994
Comments: CALSITES VALIDATION PROGRAM CONFIRMS NFA FOR DTSC.

Completed Area Name: PROJECT WIDE
Completed Sub Area Name: Not reported
Completed Document Type: Site Screening
Completed Date: 04/01/1987
Comments: SITE SCREENING DONE SPILL OF PCB CONTM OIL AND ASBESTOS WST DURING DEMOLITION OF BLDG. C-U OF SITE DONE BY CROSBY AND OVERTON W/ DHS AND COUNTY HEALTH DEPT OVERSIGHT

Completed Area Name: PROJECT WIDE
Completed Sub Area Name: Not reported
Completed Document Type: * Discovery
Completed Date: 01/25/1983
Comments: FACILITY IDENTIFIED ID FROM RWQCB FILE SEARCH EFFLUENTS INCLUDE BOD,COD

Future Area Name: Not reported
Future Sub Area Name: Not reported
Future Document Type: Not reported
Future Due Date: Not reported
Schedule Area Name: Not reported
Schedule Sub Area Name: Not reported
Schedule Document Type: Not reported
Schedule Due Date: Not reported
Schedule Revised Date: Not reported

HIST CORTESE:
Region: CORTESE
Facility County Code: 33
Reg By: CALSI
Reg Id: 33010003

92
WNW
1/2-1
0.528 mi.
2788 ft.

ORANGE GROVE HIGH SCHOOL
300 BUENA VISTA AVENUE
CORONA, CA 92882

ENVIROSTOR **S118757380**
SCH **N/A**

Relative:
Lower

Actual:
645 ft.

ENVIROSTOR:

Facility ID:	70000110
Status:	No Action Required
Status Date:	03/09/2006
Site Code:	404665
Site Type:	School Investigation
Site Type Detailed:	School
Acres:	0.1
NPL:	NO
Regulatory Agencies:	SMBRP
Lead Agency:	SMBRP
Program Manager:	Not reported
Supervisor:	Shahir Haddad
Division Branch:	Southern California Schools & Brownfields Outreach
Assembly:	60
Senate:	31
Special Program:	Not reported
Restricted Use:	NO
Site Mgmt Req:	NONE SPECIFIED
Funding:	School District
Latitude:	33.87904
Longitude:	-117.5777
APN:	118-270-016, 118270016
Past Use:	FUEL - VEHICLE STORAGE/ REFUELING, SCHOOL - HIGH SCHOOL, VEHICLE MAINTENANCE
Potential COC:	Lead TPH-gas TPH-MOTOR OIL
Confirmed COC:	30025-NO 30013-NO 3002502-NO
Potential Description:	NMA
Alias Name:	118-270-016
Alias Type:	APN
Alias Name:	118270016
Alias Type:	APN
Alias Name:	404665
Alias Type:	Project Code (Site Code)
Alias Name:	70000110
Alias Type:	Envirostor ID Number

Completed Info:

Completed Area Name:	PROJECT WIDE
Completed Sub Area Name:	Not reported
Completed Document Type:	Phase 1
Completed Date:	03/02/2006
Comments:	NA determination
Completed Area Name:	PROJECT WIDE
Completed Sub Area Name:	Not reported
Completed Document Type:	Cost Recovery Closeout Memo
Completed Date:	03/06/2006
Comments:	Not reported
Future Area Name:	Not reported
Future Sub Area Name:	Not reported
Future Document Type:	Not reported
Future Due Date:	Not reported

ORANGE GROVE HIGH SCHOOL (Continued) **S118757380**

Schedule Area Name:	Not reported
Schedule Sub Area Name:	Not reported
Schedule Document Type:	Not reported
Schedule Due Date:	Not reported
Schedule Revised Date:	Not reported

SCH:

Facility ID:	70000110
Site Type:	School Investigation
Site Type Detail:	School
Site Mgmt. Req.:	NONE SPECIFIED
Acres:	0.1
National Priorities List:	NO
Cleanup Oversight Agencies:	SMBRP
Lead Agency:	SMBRP
Lead Agency Description:	DTSC - Site Cleanup Program
Project Manager:	Not reported
Supervisor:	Shahir Haddad
Division Branch:	Southern California Schools & Brownfields Outreach
Site Code:	404665
Assembly:	60
Senate:	31
Special Program Status:	Not reported
Status:	No Action Required
Status Date:	03/09/2006
Restricted Use:	NO
Funding:	School District
Latitude:	33.87904
Longitude:	-117.5777
APN:	118-270-016, 118270016
Past Use:	FUEL - VEHICLE STORAGE/ REFUELING, SCHOOL - HIGH SCHOOL, VEHICLE MAINTENANCE
Potential COC:	Lead, TPH-gas, TPH-MOTOR OIL
Confirmed COC:	30025-NO, 30013-NO, 3002502-NO
Potential Description:	NMA
Alias Name:	118-270-016
Alias Type:	APN
Alias Name:	118270016
Alias Type:	APN
Alias Name:	404665
Alias Type:	Project Code (Site Code)
Alias Name:	70000110
Alias Type:	Envirostor ID Number

Completed Info:

Completed Area Name:	PROJECT WIDE
Completed Sub Area Name:	Not reported
Completed Document Type:	Phase 1
Completed Date:	03/02/2006
Comments:	NA determination

Completed Area Name:	PROJECT WIDE
Completed Sub Area Name:	Not reported
Completed Document Type:	Cost Recovery Closeout Memo
Completed Date:	03/06/2006
Comments:	Not reported

ORANGE GROVE HIGH SCHOOL (Continued) **S118757380**

Future Area Name:	Not reported
Future Sub Area Name:	Not reported
Future Document Type:	Not reported
Future Due Date:	Not reported
Schedule Area Name:	Not reported
Schedule Sub Area Name:	Not reported
Schedule Document Type:	Not reported
Schedule Due Date:	Not reported
Schedule Revised Date:	Not reported

S93 **ARCO FAC #1259** **Notify 65** **S100178678**
ESE **702 EAST SIXTH** **N/A**
1/2-1 **CORONA, CA 91719**
0.545 mi.
2878 ft. **Site 1 of 2 in cluster S**

Relative:
Higher

Actual:
684 ft.

NOTIFY 65:

Date Reported:	Not reported
Staff Initials:	Not reported
Board File Number:	Not reported
Facility Type:	Not reported
Discharge Date:	Not reported
Issue Date:	Not reported
Incident Description:	Not reported

S94 **ARCO STATION #1259** **Notify 65** **S100179163**
ESE **702 EAST SIXTH STREET** **N/A**
1/2-1 **CORONA, CA 91719**
0.545 mi.
2878 ft. **Site 2 of 2 in cluster S**

Relative:
Higher

Actual:
684 ft.

NOTIFY 65:

Date Reported:	Not reported
Staff Initials:	Not reported
Board File Number:	Not reported
Facility Type:	Not reported
Discharge Date:	Not reported
Issue Date:	Not reported
Incident Description:	Not reported

---

95 **JEFFERSON ELEMENTARY SCHOOL** **ENVIROSTOR** **S112968327**
SW **1040 SOUTH VICENTIA AVENUE** **SCH** **N/A**
1/2-1 **CORONA, CA 92882** **HAZNET**
0.572 mi.
3019 ft.

Relative:
Higher

Actual:
729 ft.

ENVIROSTOR:

Facility ID:	60002741
Status:	Active
Status Date:	10/26/2018
Site Code:	404958
Site Type:	School Investigation
Site Type Detailed:	School
Acres:	0
NPL:	NO

JEFFERSON ELEMENTARY SCHOOL (Continued) **S112968327**

Regulatory Agencies: SMBRP
Lead Agency: SMBRP
Program Manager: Aslam Shareef
Supervisor: Shahir Haddad
Division Branch: Southern California Schools & Brownfields Outreach
Assembly: 60
Senate: 31
Special Program: Not reported
Restricted Use: NO
Site Mgmt Req: NONE SPECIFIED
Funding: School District
Latitude: 0
Longitude: 0
APN: NONE SPECIFIED
Past Use: NONE SPECIFIED
Potential COC: NONE SPECIFIED
Confirmed COC: NONE SPECIFIED
Potential Description: NONE SPECIFIED
Alias Name: 404958
Alias Type: Project Code (Site Code)
Alias Name: 60002741
Alias Type: Envirostor ID Number

Completed Info:
Completed Area Name: PROJECT WIDE
Completed Sub Area Name: Not reported
Completed Document Type: Environmental Oversight Agreement Application
Completed Date: 10/26/2018
Comments: Not reported

Future Area Name: PROJECT WIDE
Future Sub Area Name: Not reported
Future Document Type: Preliminary Endangerment Assessment Report
Future Due Date: 2019
Schedule Area Name: Not reported
Schedule Sub Area Name: Not reported
Schedule Document Type: Not reported
Schedule Due Date: Not reported
Schedule Revised Date: Not reported

SCH:

Facility ID: 60002741
Site Type: School Investigation
Site Type Detail: School
Site Mgmt. Req.: NONE SPECIFIED
Acres: 0
National Priorities List: NO
Cleanup Oversight Agencies: SMBRP
Lead Agency: SMBRP
Lead Agency Description: DTSC - Site Cleanup Program
Project Manager: Aslam Shareef
Supervisor: Shahir Haddad
Division Branch: Southern California Schools & Brownfields Outreach
Site Code: 404958
Assembly: 60
Senate: 31

JEFFERSON ELEMENTARY SCHOOL (Continued) **S112968327**

Special Program Status: Not reported
Status: Active
Status Date: 10/26/2018
Restricted Use: NO
Funding: School District
Latitude: 0
Longitude: 0
APN: NONE SPECIFIED
Past Use: NONE SPECIFIED
Potential COC: NONE SPECIFIED
Confirmed COC: NONE SPECIFIED
Potential Description: NONE SPECIFIED
Alias Name: 404958
Alias Type: Project Code (Site Code)
Alias Name: 60002741
Alias Type: Envirostor ID Number

Completed Info:
Completed Area Name: PROJECT WIDE
Completed Sub Area Name: Not reported
Completed Document Type: Environmental Oversight Agreement Application
Completed Date: 10/26/2018
Comments: Not reported

Future Area Name: PROJECT WIDE
Future Sub Area Name: Not reported
Future Document Type: Preliminary Endangerment Assessment Report
Future Due Date: 2019
Schedule Area Name: Not reported
Schedule Sub Area Name: Not reported
Schedule Document Type: Not reported
Schedule Due Date: Not reported
Schedule Revised Date: Not reported

HAZNET:
Site Name: CNUSD-JEFFERSON ELEMENTARY SCHOOL
Year: 2008
GEPAID: CAC002627439
Contact: RON VILLA
Telephone: 9517363226
Mailing Name: Not reported
Mailing Address: 2820 CLARK AVE
Mailing City,St,Zip: NORCO, CA 928601903
Gen County: Not reported
TSD EPA ID: CAD009007626
TSD County: Not reported
Waste Category: Asbestos containing waste
Disposal Method: Landfill Or Surface Impoundment That Will Be Closed As Landfill(To Include On-Site Treatment And/Or Stabilization)
Tons: 17.6
Cat Decode: Not reported
Method Decode: Not reported
Facility County: Riverside

96
ENE
1/2-1
0.614 mi.
3242 ft.

SAN CLEMENTE BUSINESS PARK
215 N. JOY
CORONA, CA 91719

LUST **S100231379**
HIST CORTESE **N/A**
Notify 65

Relative:
Lower

Actual:
611 ft.

LUST REG 8:

Region:	8
County:	Riverside
Regional Board:	Santa Ana Region
Facility Status:	Case Closed
Case Number:	083301375T
Local Case Num:	891138
Case Type:	Soil only
Substance:	Diesel
Qty Leaked:	Not reported
Abate Method:	Excavate and Treat - remove contaminated soil and treat (includes spreading or land farming)
Cross Street:	HARRISON
Enf Type:	None Taken
Funding:	Not reported
How Discovered:	Tank Closure
How Stopped:	Not reported
Leak Cause:	Not reported
Leak Source:	UNK
Global ID:	T0606500168
How Stopped Date:	12/15/1989
Enter Date:	12/23/1989
Date Confirmation of Leak Began:	Not reported
Date Preliminary Assessment Began:	12/29/1989
Discover Date:	12/15/1989
Enforcement Date:	1/1/1965
Close Date:	8/19/1994
Date Prelim Assessment Workplan Submitted:	Not reported
Date Pollution Characterization Began:	5/29/1990
Date Remediation Plan Submitted:	7/20/1990
Date Remedial Action Underway:	11/1/1990
Date Post Remedial Action Monitoring:	Not reported
Enter Date:	12/23/1989
GW Qualifies:	Not reported
Soil Qualifies:	Not reported
Operator:	Not reported
Facility Contact:	Not reported
Interim:	Not reported
Oversite Program:	LUST
Latitude:	33.8824726
Longitude:	-117.5601928
MTBE Date:	Not reported
Max MTBE GW:	Not reported
MTBE Concentration:	0
Max MTBE Soil:	Not reported
MTBE Fuel:	0
MTBE Tested:	Not Required to be Tested.
MTBE Class:	*
Staff:	CAB
Staff Initials:	UNK
Lead Agency:	Local Agency
Local Agency:	33000L
Hydr Basin #:	UPPER SANTA ANA VALL

SAN CLEMENTE BUSINESS PARK (Continued) **S100231379**

Beneficial: Not reported
Priority: Not reported
Cleanup Fund Id: Not reported
Work Suspended: Not reported
Summary: ON-SITE BIOREMEDIATION OF EXCAVATED SOIL AND VAPOR EXTRACTION RESIDUAL SOIL.

RIVERSIDE CO. LUST:
Region: RIVERSIDE
Facility ID: 891138
Employee: Boltinghous-LOP
Site Closed: Yes
Case Type: Soil only
Facility Status: closed/action completed
Casetype Decode: Soil only is impacted
Fstatus Decode: Closed/Action completed

HIST CORTESE:
Region: CORTESE
Facility County Code: 33
Reg By: LTNKA
Reg Id: 083301375T

NOTIFY 65:
Date Reported: Not reported
Staff Initials: Not reported
Board File Number: Not reported
Facility Type: Not reported
Discharge Date: Not reported
Issue Date: Not reported
Incident Description: Not reported

---

97 East 1/2-1 0.702 mi. 3704 ft.

FMC CORPORATION **ENVIROSTOR** **S118757085**
1027 E. 3RD ST **N/A**
CORONA, CA 92879

Relative: Lower
Actual: 637 ft.

ENVIROSTOR:
Facility ID: 60000226
Status: No Action Required
Status Date: 01/16/2008
Site Code: Not reported
Site Type: Evaluation
Site Type Detailed: Evaluation
Acres: 1
NPL: NO
Regulatory Agencies: SMBRP, US EPA
Lead Agency: SMBRP
Program Manager: Not reported
Supervisor: * Greg Holmes
Division Branch: Cleanup Cypress
Assembly: 60
Senate: 31
Special Program: EPA - PASI
Restricted Use: NO
Site Mgmt Req: NONE SPECIFIED

FMC CORPORATION (Continued) **S118757085**

Funding: Not Applicable
Latitude: 33.87822
Longitude: -117.5553
APN: NONE SPECIFIED
Past Use: MANUFACTURING - METAL
Potential COC: NONE SPECIFIED No Contaminants found
Confirmed COC: NONE SPECIFIED
Potential Description: NMA
Alias Name: 60000226
Alias Type: Envirostor ID Number

Completed Info:
Completed Area Name: PROJECT WIDE
Completed Sub Area Name: Not reported
Completed Document Type: * Discovery
Completed Date: 06/13/2006
Comments: EPA approved the report.

Future Area Name: Not reported
Future Sub Area Name: Not reported
Future Document Type: Not reported
Future Due Date: Not reported
Schedule Area Name: Not reported
Schedule Sub Area Name: Not reported
Schedule Document Type: Not reported
Schedule Due Date: Not reported
Schedule Revised Date: Not reported

98
SE
1/2-1
0.765 mi.
4038 ft.

LINCOLN ALTERNATIVE ELEMENTARY SCHOOL **ENVIROSTOR** **S118757175**
1041 FULLERTON ROAD **SCH** **N/A**
CORONA, CA 92879

Relative:
Higher

Actual:
724 ft.

ENVIROSTOR:
Facility ID: 60000845
Status: No Action Required
Status Date: 03/04/2016
Site Code: 404782
Site Type: School Investigation
Site Type Detailed: School
Acres: 2.6
NPL: NO
Regulatory Agencies: SMBRP
Lead Agency: SMBRP
Program Manager: Xihong (Scarlett) Zhai
Supervisor: Shahir Haddad
Division Branch: Southern California Schools & Brownfields Outreach
Assembly: 60
Senate: 31
Special Program: Not reported
Restricted Use: NO
Site Mgmt Req: NONE SPECIFIED
Funding: School District
Latitude: 33.87025
Longitude: -117.5555
APN: 111-170-032, 111170032
Past Use: AGRICULTURAL - ORCHARD

LINCOLN ALTERNATIVE ELEMENTARY SCHOOL (Continued) **S118757175**

Potential COC: NONE SPECIFIED No Contaminants found
Confirmed COC: No Contaminants found
Potential Description: NMA
Alias Name: 111-170-032
Alias Type: APN
Alias Name: 111170032
Alias Type: APN
Alias Name: 404782
Alias Type: Project Code (Site Code)
Alias Name: 60000845
Alias Type: Envirostor ID Number

Completed Info:
Completed Area Name: PROJECT WIDE
Completed Sub Area Name: Not reported
Completed Document Type: Cost Recovery Closeout Memo
Completed Date: 03/07/2017
Comments: Closeout Form 1554 submitted 3/6/17 and processed by CRBU on 3/7/17; closeout complete.

Completed Area Name: PROJECT WIDE
Completed Sub Area Name: Not reported
Completed Document Type: Site Inspections/Visit (Non LUR)
Completed Date: 09/04/2008
Comments: Site visit conducted by DTSC staff.

Completed Area Name: PROJECT WIDE
Completed Sub Area Name: Not reported
Completed Document Type: Environmental Oversight Agreement
Completed Date: 03/19/2008
Comments: Rec'd executed EOA. Mailed overnight to the district.

Completed Area Name: PROJECT WIDE
Completed Sub Area Name: Not reported
Completed Document Type: Preliminary Endangerment Assessment Report
Completed Date: 09/08/2008
Comments: DTSC approved the site with No Further Action determination

Completed Area Name: PROJECT WIDE
Completed Sub Area Name: Not reported
Completed Document Type: Preliminary Endangerment Assessment Workplan
Completed Date: 05/15/2008
Comments: DTSC conditionally approved the PEA Tech Memo

Completed Area Name: PROJECT WIDE
Completed Sub Area Name: Not reported
Completed Document Type: Phase 1
Completed Date: 03/04/2016
Comments: DTSC concurs that no action is required at the site.

Completed Area Name: PROJECT WIDE
Completed Sub Area Name: Not reported
Completed Document Type: Cost Recovery Closeout Memo
Completed Date: 10/15/2008
Comments: DTSC issued a CRU memo.

Future Area Name: Not reported
Future Sub Area Name: Not reported

LINCOLN ALTERNATIVE ELEMENTARY SCHOOL (Continued) **S118757175**

Future Document Type:	Not reported
Future Due Date:	Not reported
Schedule Area Name:	Not reported
Schedule Sub Area Name:	Not reported
Schedule Document Type:	Not reported
Schedule Due Date:	Not reported
Schedule Revised Date:	Not reported

SCH:

Facility ID:	60000845
Site Type:	School Investigation
Site Type Detail:	School
Site Mgmt. Req.:	NONE SPECIFIED
Acres:	2.6
National Priorities List:	NO
Cleanup Oversight Agencies:	SMBRP
Lead Agency:	SMBRP
Lead Agency Description:	DTSC - Site Cleanup Program
Project Manager:	Xihong (Scarlett) Zhai
Supervisor:	Shahir Haddad
Division Branch:	Southern California Schools & Brownfields Outreach
Site Code:	404782
Assembly:	60
Senate:	31
Special Program Status:	Not reported
Status:	No Action Required
Status Date:	03/04/2016
Restricted Use:	NO
Funding:	School District
Latitude:	33.87025
Longitude:	-117.5555
APN:	111-170-032, 111170032
Past Use:	AGRICULTURAL - ORCHARD
Potential COC:	NONE SPECIFIED, No Contaminants found
Confirmed COC:	No Contaminants found
Potential Description:	NMA
Alias Name:	111-170-032
Alias Type:	APN
Alias Name:	111170032
Alias Type:	APN
Alias Name:	404782
Alias Type:	Project Code (Site Code)
Alias Name:	60000845
Alias Type:	Envirostor ID Number

Completed Info:

Completed Area Name:	PROJECT WIDE
Completed Sub Area Name:	Not reported
Completed Document Type:	Cost Recovery Closeout Memo
Completed Date:	03/07/2017
Comments:	Closeout Form 1554 submitted 3/6/17 and processed by CRBU on 3/7/17; closeout complete.

Completed Area Name:	PROJECT WIDE
Completed Sub Area Name:	Not reported
Completed Document Type:	Site Inspections/Visit (Non LUR)

LINCOLN ALTERNATIVE ELEMENTARY SCHOOL (Continued) **S118757175**

Completed Date:	09/04/2008
Comments:	Site visit conducted by DTSC staff.
Completed Area Name:	PROJECT WIDE
Completed Sub Area Name:	Not reported
Completed Document Type:	Environmental Oversight Agreement
Completed Date:	03/19/2008
Comments:	Rec'd executed EOA. Mailed overnight to the district.
Completed Area Name:	PROJECT WIDE
Completed Sub Area Name:	Not reported
Completed Document Type:	Preliminary Endangerment Assessment Report
Completed Date:	09/08/2008
Comments:	DTSC approved the site with No Further Action determination
Completed Area Name:	PROJECT WIDE
Completed Sub Area Name:	Not reported
Completed Document Type:	Preliminary Endangerment Assessment Workplan
Completed Date:	05/15/2008
Comments:	DTSC conditionally approved the PEA Tech Memo
Completed Area Name:	PROJECT WIDE
Completed Sub Area Name:	Not reported
Completed Document Type:	Phase 1
Completed Date:	03/04/2016
Comments:	DTSC concurs that no action is required at the site.
Completed Area Name:	PROJECT WIDE
Completed Sub Area Name:	Not reported
Completed Document Type:	Cost Recovery Closeout Memo
Completed Date:	10/15/2008
Comments:	DTSC issued a CRU memo.
Future Area Name:	Not reported
Future Sub Area Name:	Not reported
Future Document Type:	Not reported
Future Due Date:	Not reported
Schedule Area Name:	Not reported
Schedule Sub Area Name:	Not reported
Schedule Document Type:	Not reported
Schedule Due Date:	Not reported
Schedule Revised Date:	Not reported

99
ESE
1/2-1
0.797 mi.
4206 ft.

CITY OF CORONA REDEVELOPMENT AGENCY **ENVIROSTOR** **S109348598**
EAST 6TH STREET: VACANT PARCELS,1040 E. 6TH STREET: THE CHUC **N/A**
CORONA, CA 92879

Relative:
Higher

Actual:
661 ft.

ENVIROSTOR:

Facility ID:	60000996
Status:	No Further Action
Status Date:	11/09/2010
Site Code:	401465
Site Type:	Evaluation
Site Type Detailed:	Evaluation
Acres:	4
NPL:	NO

CITY OF CORONA REDEVELOPMENT AGENCY (Continued) **S109348598**

Regulatory Agencies: SMBRP
Lead Agency: SMBRP
Program Manager: Not reported
Supervisor: Eileen Mananian
Division Branch: Cleanup Cypress
Assembly: 60
Senate: 31
Special Program: EPA - Target Site Investigation
Restricted Use: NO
Site Mgmt Req: NONE SPECIFIED
Funding: EPA Grant
Latitude: 33.87445
Longitude: -117.5539
APN: 117-320-012, 117-320-014, 117-320-015, 117-320-016, 117-320-017, 117-320-018, 117-320-020, 117-320-023, 117-320-051, 117-320-059
Past Use: RESIDENTIAL AREA, UNKNOWN
Potential COC: Arsenic DDD DDE DDT Lead Polychlorinated biphenyls (PCBs
Confirmed COC: 30001-NO 30006-NO 30007-NO 30008-NO 30013-NO 30018-NO
Potential Description: SOIL
Alias Name: 117-320-012
Alias Type: APN
Alias Name: 117-320-014
Alias Type: APN
Alias Name: 117-320-015
Alias Type: APN
Alias Name: 117-320-016
Alias Type: APN
Alias Name: 117-320-017
Alias Type: APN
Alias Name: 117-320-018
Alias Type: APN
Alias Name: 117-320-020
Alias Type: APN
Alias Name: 117-320-023
Alias Type: APN
Alias Name: 117-320-051
Alias Type: APN
Alias Name: 117-320-059
Alias Type: APN
Alias Name: 401465
Alias Type: Project Code (Site Code)
Alias Name: 60000996
Alias Type: Envirostor ID Number

Completed Info:
Completed Area Name: PROJECT WIDE
Completed Sub Area Name: Not reported
Completed Document Type: Other Report
Completed Date: 10/27/2008
Comments: Targeted Site Investigation application accepted.

Completed Area Name: PROJECT WIDE
Completed Sub Area Name: Not reported
Completed Document Type: Other Report
Completed Date: 12/12/2008
Comments: Supplemental background information for Site.

Completed Area Name: PROJECT WIDE

CITY OF CORONA REDEVELOPMENT AGENCY (Continued) **S109348598**

Completed Sub Area Name: Not reported
Completed Document Type: Phase 1
Completed Date: 04/01/2009
Comments: Final Phase I ESA Report along with addendum was e-mailed to City of Corona Redevelopment Agency on 4/8/2009

Future Area Name: Not reported
Future Sub Area Name: Not reported
Future Document Type: Not reported
Future Due Date: Not reported
Schedule Area Name: Not reported
Schedule Sub Area Name: Not reported
Schedule Document Type: Not reported
Schedule Due Date: Not reported
Schedule Revised Date: Not reported

---

100 SSW 1/2-1 0.975 mi. 5147 ft. **CORONA CHEMICAL COMPANY** **ENVIROSTOR** **S118757084**
S. TAYLOR AVE. & W FOOTHILL PKY **N/A**
CORONA, CA 92882

Relative: Higher

Actual: 808 ft.

ENVIROSTOR:
Facility ID: 60000225
Status: No Action Required
Status Date: 01/15/2008
Site Code: Not reported
Site Type: Evaluation
Site Type Detailed: Evaluation
Acres: 1
NPL: NO
Regulatory Agencies: SMBRP, US EPA
Lead Agency: SMBRP
Program Manager: Not reported
Supervisor: * Greg Holmes
Division Branch: Cleanup Cypress
Assembly: 60
Senate: 31
Special Program: EPA - PASI
Restricted Use: NO
Site Mgmt Req: NONE SPECIFIED
Funding: Not Applicable
Latitude: 33.8633
Longitude: -117.5738
APN: NONE SPECIFIED
Past Use: MANUFACTURING - PESTICIDES
Potential COC: Perchlorate
Confirmed COC: Perchlorate
Potential Description: NMA
Alias Name: 60000225
Alias Type: Envirostor ID Number

Completed Info:
Completed Area Name: PROJECT WIDE
Completed Sub Area Name: Not reported
Completed Document Type: * Discovery
Completed Date: 04/25/2006
Comments: EPA approved the report.

CORONA CHEMICAL COMPANY (Continued) **S118757084**

Future Area Name:	Not reported
Future Sub Area Name:	Not reported
Future Document Type:	Not reported
Future Due Date:	Not reported
Schedule Area Name:	Not reported
Schedule Sub Area Name:	Not reported
Schedule Document Type:	Not reported
Schedule Due Date:	Not reported
Schedule Revised Date:	Not reported

Count: 3 records.

ORPHAN SUMMARY

City	EDR ID	Site Name	Site Address	Zip	Database(s)
CORONA	S106797642	WU PROPERTY, FIELDSTONE COMMUNTIES	SE CONER OF MONTOYA DR. AND TA	92882	ENVIROSTOR
CORONA	S108543029	LYON/COPLEY CORONA ASSO. L.P.	N/A MAIN STREET-LOT 102		CPS-SLIC
CORONA	1008407668	EDISON/CORONA MGP	633 RAILROAD STREET	92882	EDR MGP

GOVERNMENT RECORDS SEARCHED / DATA CURRENCY TRACKING

To maintain currency of the following federal and state databases, EDR contacts the appropriate governmental agency on a monthly or quarterly basis, as required.

Number of Days to Update: Provides confirmation that EDR is reporting records that have been updated within 90 days from the date the government agency made the information available to the public.

STANDARD ENVIRONMENTAL RECORDS

Federal NPL site list

NPL: National Priority List

National Priorities List (Superfund). The NPL is a subset of CERCLIS and identifies over 1,200 sites for priority cleanup under the Superfund Program. NPL sites may encompass relatively large areas. As such, EDR provides polygon coverage for over 1,000 NPL site boundaries produced by EPA's Environmental Photographic Interpretation Center (EPIC) and regional EPA offices.

Date of Government Version: 03/11/2019
Date Data Arrived at EDR: 03/14/2019
Date Made Active in Reports: 04/01/2019
Number of Days to Update: 18

Source: EPA
Telephone: N/A
Last EDR Contact: 04/18/2019
Next Scheduled EDR Contact: 07/15/2019
Data Release Frequency: Quarterly

NPL Site Boundaries

Sources:

EPA's Environmental Photographic Interpretation Center (EPIC)
Telephone: 202-564-7333

EPA Region 1
Telephone 617-918-1143

EPA Region 3
Telephone 215-814-5418

EPA Region 4
Telephone 404-562-8033

EPA Region 5
Telephone 312-886-6686

EPA Region 10
Telephone 206-553-8665

EPA Region 6
Telephone: 214-655-6659

EPA Region 7
Telephone: 913-551-7247

EPA Region 8
Telephone: 303-312-6774

EPA Region 9
Telephone: 415-947-4246

Proposed NPL: Proposed National Priority List Sites

A site that has been proposed for listing on the National Priorities List through the issuance of a proposed rule in the Federal Register. EPA then accepts public comments on the site, responds to the comments, and places on the NPL those sites that continue to meet the requirements for listing.

Date of Government Version: 03/11/2019
Date Data Arrived at EDR: 03/14/2019
Date Made Active in Reports: 04/01/2019
Number of Days to Update: 18

Source: EPA
Telephone: N/A
Last EDR Contact: 04/18/2019
Next Scheduled EDR Contact: 07/15/2019
Data Release Frequency: Quarterly

NPL LIENS: Federal Superfund Liens

Federal Superfund Liens. Under the authority granted the USEPA by CERCLA of 1980, the USEPA has the authority to file liens against real property in order to recover remedial action expenditures or when the property owner received notification of potential liability. USEPA compiles a listing of filed notices of Superfund Liens.

Date of Government Version: 10/15/1991
Date Data Arrived at EDR: 02/02/1994
Date Made Active in Reports: 03/30/1994
Number of Days to Update: 56

Source: EPA
Telephone: 202-564-4267
Last EDR Contact: 08/15/2011
Next Scheduled EDR Contact: 11/28/2011
Data Release Frequency: No Update Planned

Federal Delisted NPL site list

Delisted NPL: National Priority List Deletions

The National Oil and Hazardous Substances Pollution Contingency Plan (NCP) establishes the criteria that the EPA uses to delete sites from the NPL. In accordance with 40 CFR 300.425.(e), sites may be deleted from the NPL where no further response is appropriate.

Date of Government Version: 03/11/2019
Date Data Arrived at EDR: 03/14/2019
Date Made Active in Reports: 04/01/2019
Number of Days to Update: 18

Source: EPA
Telephone: N/A
Last EDR Contact: 04/18/2019
Next Scheduled EDR Contact: 07/15/2019
Data Release Frequency: Quarterly

Federal CERCLIS list

FEDERAL FACILITY: Federal Facility Site Information listing

A listing of National Priority List (NPL) and Base Realignment and Closure (BRAC) sites found in the Comprehensive Environmental Response, Compensation and Liability Information System (CERCLIS) Database where EPA Federal Facilities Restoration and Reuse Office is involved in cleanup activities.

Date of Government Version: 11/07/2016
Date Data Arrived at EDR: 01/05/2017
Date Made Active in Reports: 04/07/2017
Number of Days to Update: 92

Source: Environmental Protection Agency
Telephone: 703-603-8704
Last EDR Contact: 04/05/2019
Next Scheduled EDR Contact: 07/15/2019
Data Release Frequency: Varies

SEMS: Superfund Enterprise Management System

SEMS (Superfund Enterprise Management System) tracks hazardous waste sites, potentially hazardous waste sites, and remedial activities performed in support of EPA's Superfund Program across the United States. The list was formerly know as CERCLIS, renamed to SEMS by the EPA in 2015. The list contains data on potentially hazardous waste sites that have been reported to the USEPA by states, municipalities, private companies and private persons, pursuant to Section 103 of the Comprehensive Environmental Response, Compensation, and Liability Act (CERCLA). This dataset also contains sites which are either proposed to or on the National Priorities List (NPL) and the sites which are in the screening and assessment phase for possible inclusion on the NPL.

Date of Government Version: 03/11/2019
Date Data Arrived at EDR: 03/14/2019
Date Made Active in Reports: 04/17/2019
Number of Days to Update: 34

Source: EPA
Telephone: 800-424-9346
Last EDR Contact: 04/18/2019
Next Scheduled EDR Contact: 07/29/2019
Data Release Frequency: Quarterly

Federal CERCLIS NFRAP site list

SEMS-ARCHIVE: Superfund Enterprise Management System Archive

SEMS-ARCHIVE (Superfund Enterprise Management System Archive) tracks sites that have no further interest under the Federal Superfund Program based on available information. The list was formerly known as the CERCLIS-NFRAP, renamed to SEMS ARCHIVE by the EPA in 2015. EPA may perform a minimal level of assessment work at a site while it is archived if site conditions change and/or new information becomes available. Archived sites have been removed and archived from the inventory of SEMS sites. Archived status indicates that, to the best of EPA's knowledge, assessment at a site has been completed and that EPA has determined no further steps will be taken to list the site on the National Priorities List (NPL), unless information indicates this decision was not appropriate or other considerations require a recommendation for listing at a later time. The decision does not necessarily mean that there is no hazard associated with a given site; it only means that. based upon available information, the location is not judged to be potential NPL site.

Date of Government Version: 03/11/2019
Date Data Arrived at EDR: 03/14/2019
Date Made Active in Reports: 04/17/2019
Number of Days to Update: 34

Source: EPA
Telephone: 800-424-9346
Last EDR Contact: 04/18/2019
Next Scheduled EDR Contact: 07/29/2019
Data Release Frequency: Quarterly

Federal RCRA CORRACTS facilities list

CORRACTS: Corrective Action Report

CORRACTS identifies hazardous waste handlers with RCRA corrective action activity.

Date of Government Version: 03/25/2019
Date Data Arrived at EDR: 03/27/2019
Date Made Active in Reports: 04/17/2019
Number of Days to Update: 21

Source: EPA
Telephone: 800-424-9346
Last EDR Contact: 03/27/2019
Next Scheduled EDR Contact: 07/08/2019
Data Release Frequency: Quarterly

Federal RCRA non-CORRACTS TSD facilities list

RCRA-TSDF: RCRA - Treatment, Storage and Disposal

RCRAInfo is EPA's comprehensive information system, providing access to data supporting the Resource Conservation and Recovery Act (RCRA) of 1976 and the Hazardous and Solid Waste Amendments (HSWA) of 1984. The database includes selective information on sites which generate, transport, store, treat and/or dispose of hazardous waste as defined by the Resource Conservation and Recovery Act (RCRA). Transporters are individuals or entities that move hazardous waste from the generator offsite to a facility that can recycle, treat, store, or dispose of the waste. TSDFs treat, store, or dispose of the waste.

Date of Government Version: 03/25/2019
Date Data Arrived at EDR: 03/27/2019
Date Made Active in Reports: 04/17/2019
Number of Days to Update: 21

Source: Environmental Protection Agency
Telephone: (415) 495-8895
Last EDR Contact: 03/27/2019
Next Scheduled EDR Contact: 07/08/2019
Data Release Frequency: Quarterly

Federal RCRA generators list

RCRA-LQG: RCRA - Large Quantity Generators

RCRAInfo is EPA's comprehensive information system, providing access to data supporting the Resource Conservation and Recovery Act (RCRA) of 1976 and the Hazardous and Solid Waste Amendments (HSWA) of 1984. The database includes selective information on sites which generate, transport, store, treat and/or dispose of hazardous waste as defined by the Resource Conservation and Recovery Act (RCRA). Large quantity generators (LQGs) generate over 1,000 kilograms (kg) of hazardous waste, or over 1 kg of acutely hazardous waste per month.

Date of Government Version: 03/25/2019
Date Data Arrived at EDR: 03/27/2019
Date Made Active in Reports: 04/17/2019
Number of Days to Update: 21

Source: Environmental Protection Agency
Telephone: (415) 495-8895
Last EDR Contact: 03/27/2019
Next Scheduled EDR Contact: 07/08/2019
Data Release Frequency: Quarterly

RCRA-SQG: RCRA - Small Quantity Generators

RCRAInfo is EPA's comprehensive information system, providing access to data supporting the Resource Conservation and Recovery Act (RCRA) of 1976 and the Hazardous and Solid Waste Amendments (HSWA) of 1984. The database includes selective information on sites which generate, transport, store, treat and/or dispose of hazardous waste as defined by the Resource Conservation and Recovery Act (RCRA). Small quantity generators (SQGs) generate between 100 kg and 1,000 kg of hazardous waste per month.

Date of Government Version: 03/25/2019
Date Data Arrived at EDR: 03/27/2019
Date Made Active in Reports: 04/17/2019
Number of Days to Update: 21

Source: Environmental Protection Agency
Telephone: (415) 495-8895
Last EDR Contact: 03/27/2019
Next Scheduled EDR Contact: 07/08/2019
Data Release Frequency: Quarterly

RCRA-CESQG: RCRA - Conditionally Exempt Small Quantity Generators

RCRAInfo is EPA's comprehensive information system, providing access to data supporting the Resource Conservation and Recovery Act (RCRA) of 1976 and the Hazardous and Solid Waste Amendments (HSWA) of 1984. The database includes selective information on sites which generate, transport, store, treat and/or dispose of hazardous waste as defined by the Resource Conservation and Recovery Act (RCRA). Conditionally exempt small quantity generators (CESQGs) generate less than 100 kg of hazardous waste, or less than 1 kg of acutely hazardous waste per month.

Date of Government Version: 03/25/2019
Date Data Arrived at EDR: 03/27/2019
Date Made Active in Reports: 04/17/2019
Number of Days to Update: 21

Source: Environmental Protection Agency
Telephone: (415) 495-8895
Last EDR Contact: 03/27/2019
Next Scheduled EDR Contact: 07/08/2019
Data Release Frequency: Quarterly

Federal institutional controls / engineering controls registries

LUCIS: Land Use Control Information System

LUCIS contains records of land use control information pertaining to the former Navy Base Realignment and Closure properties.

Date of Government Version: 02/22/2019
Date Data Arrived at EDR: 03/07/2019
Date Made Active in Reports: 04/17/2019
Number of Days to Update: 41

Source: Department of the Navy
Telephone: 843-820-7326
Last EDR Contact: 02/07/2019
Next Scheduled EDR Contact: 05/27/2019
Data Release Frequency: Varies

US ENG CONTROLS: Engineering Controls Sites List

A listing of sites with engineering controls in place. Engineering controls include various forms of caps, building foundations, liners, and treatment methods to create pathway elimination for regulated substances to enter environmental media or effect human health.

Date of Government Version: 01/31/2019
Date Data Arrived at EDR: 02/04/2019
Date Made Active in Reports: 03/08/2019
Number of Days to Update: 32

Source: Environmental Protection Agency
Telephone: 703-603-0695
Last EDR Contact: 02/04/2019
Next Scheduled EDR Contact: 06/10/2019
Data Release Frequency: Varies

US INST CONTROL: Sites with Institutional Controls

A listing of sites with institutional controls in place. Institutional controls include administrative measures, such as groundwater use restrictions, construction restrictions, property use restrictions, and post remediation care requirements intended to prevent exposure to contaminants remaining on site. Deed restrictions are generally required as part of the institutional controls.

Date of Government Version: 01/31/2019
Date Data Arrived at EDR: 02/04/2019
Date Made Active in Reports: 03/08/2019
Number of Days to Update: 32

Source: Environmental Protection Agency
Telephone: 703-603-0695
Last EDR Contact: 02/04/2019
Next Scheduled EDR Contact: 06/10/2019
Data Release Frequency: Varies

Federal ERNS list

ERNS: Emergency Response Notification System

Emergency Response Notification System. ERNS records and stores information on reported releases of oil and hazardous substances.

Date of Government Version: 03/25/2019
Date Data Arrived at EDR: 03/26/2019
Date Made Active in Reports: 05/01/2019
Number of Days to Update: 36

Source: National Response Center, United States Coast Guard
Telephone: 202-267-2180
Last EDR Contact: 03/26/2019
Next Scheduled EDR Contact: 07/08/2019
Data Release Frequency: Quarterly

State- and tribal - equivalent NPL

RESPONSE: State Response Sites

Identifies confirmed release sites where DTSC is involved in remediation, either in a lead or oversight capacity. These confirmed release sites are generally high-priority and high potential risk.

Date of Government Version: 01/28/2019
Date Data Arrived at EDR: 01/29/2019
Date Made Active in Reports: 03/05/2019
Number of Days to Update: 35

Source: Department of Toxic Substances Control
Telephone: 916-323-3400
Last EDR Contact: 04/30/2019
Next Scheduled EDR Contact: 08/12/2019
Data Release Frequency: Quarterly

State- and tribal - equivalent CERCLIS

ENVIROSTOR: EnviroStor Database

The Department of Toxic Substances Control's (DTSC's) Site Mitigation and Brownfields Reuse Program's (SMBRP's) EnviroStor database identifes sites that have known contamination or sites for which there may be reasons to investigate further. The database includes the following site types: Federal Superfund sites (National Priorities List (NPL)); State Response, including Military Facilities and State Superfund; Voluntary Cleanup; and School sites. EnviroStor provides similar information to the information that was available in CalSites, and provides additional site information, including, but not limited to, identification of formerly-contaminated properties that have been released for reuse, properties where environmental deed restrictions have been recorded to prevent inappropriate land uses, and risk characterization information that is used to assess potential impacts to public health and the environment at contaminated sites.

Date of Government Version: 01/28/2019
Date Data Arrived at EDR: 01/29/2019
Date Made Active in Reports: 03/05/2019
Number of Days to Update: 35

Source: Department of Toxic Substances Control
Telephone: 916-323-3400
Last EDR Contact: 04/30/2019
Next Scheduled EDR Contact: 08/12/2019
Data Release Frequency: Quarterly

State and tribal landfill and/or solid waste disposal site lists

SWF/LF (SWIS): Solid Waste Information System

Active, Closed and Inactive Landfills. SWF/LF records typically contain an inve ntory of solid waste disposal facilities or landfills. These may be active or i nactive facilities or open dumps that failed to meet RCRA Section 4004 criteria for solid waste landfills or disposal sites.

Date of Government Version: 02/11/2019
Date Data Arrived at EDR: 02/12/2019
Date Made Active in Reports: 03/05/2019
Number of Days to Update: 21

Source: Department of Resources Recycling and Recovery
Telephone: 916-341-6320
Last EDR Contact: 02/12/2019
Next Scheduled EDR Contact: 05/27/2019
Data Release Frequency: Quarterly

State and tribal leaking storage tank lists

LUST REG 5: Leaking Underground Storage Tank Database

Leaking Underground Storage Tank locations. Alameda, Alpine, Amador, Butte, Colusa, Contra Costa, Calveras, El Dorado, Fresno, Glenn, Kern, Kings, Lake, Lassen, Madera, Mariposa, Merced, Modoc, Napa, Nevada, Placer, Plumas, Sacramento, San Joaquin, Shasta, Solano, Stanislaus, Sutter, Tehama, Tulare, Tuolumne, Yolo, Yuba counties.

Date of Government Version: 07/01/2008
Date Data Arrived at EDR: 07/22/2008
Date Made Active in Reports: 07/31/2008
Number of Days to Update: 9

Source: California Regional Water Quality Control Board Central Valley Region (5)
Telephone: 916-464-4834
Last EDR Contact: 07/01/2011
Next Scheduled EDR Contact: 10/17/2011
Data Release Frequency: No Update Planned

LUST: Leaking Underground Fuel Tank Report (GEOTRACKER)

Leaking Underground Storage Tank (LUST) Sites included in GeoTracker. GeoTracker is the Water Boards data management system for sites that impact, or have the potential to impact, water quality in California, with emphasis on groundwater.

Date of Government Version: 12/10/2018
Date Data Arrived at EDR: 12/11/2018
Date Made Active in Reports: 01/15/2019
Number of Days to Update: 35

Source: State Water Resources Control Board
Telephone: see region list
Last EDR Contact: 12/11/2018
Next Scheduled EDR Contact: 03/25/2019
Data Release Frequency: Quarterly

LUST REG 9: Leaking Underground Storage Tank Report

Orange, Riverside, San Diego counties. For more current information, please refer to the State Water Resources Control Board's LUST database.

Date of Government Version: 03/01/2001
Date Data Arrived at EDR: 04/23/2001
Date Made Active in Reports: 05/21/2001
Number of Days to Update: 28

Source: California Regional Water Quality Control Board San Diego Region (9)
Telephone: 858-637-5595
Last EDR Contact: 09/26/2011
Next Scheduled EDR Contact: 01/09/2012
Data Release Frequency: No Update Planned

LUST REG 8: Leaking Underground Storage Tanks

California Regional Water Quality Control Board Santa Ana Region (8). For more current information, please refer to the State Water Resources Control Board's LUST database.

Date of Government Version: 02/14/2005
Date Data Arrived at EDR: 02/15/2005
Date Made Active in Reports: 03/28/2005
Number of Days to Update: 41

Source: California Regional Water Quality Control Board Santa Ana Region (8)
Telephone: 909-782-4496
Last EDR Contact: 08/15/2011
Next Scheduled EDR Contact: 11/28/2011
Data Release Frequency: Varies

LUST REG 7: Leaking Underground Storage Tank Case Listing

Leaking Underground Storage Tank locations. Imperial, Riverside, San Diego, Santa Barbara counties.

Date of Government Version: 02/26/2004
Date Data Arrived at EDR: 02/26/2004
Date Made Active in Reports: 03/24/2004
Number of Days to Update: 27

Source: California Regional Water Quality Control Board Colorado River Basin Region (7)
Telephone: 760-776-8943
Last EDR Contact: 08/01/2011
Next Scheduled EDR Contact: 11/14/2011
Data Release Frequency: No Update Planned

LUST REG 6V: Leaking Underground Storage Tank Case Listing

Leaking Underground Storage Tank locations. Inyo, Kern, Los Angeles, Mono, San Bernardino counties.

Date of Government Version: 06/07/2005
Date Data Arrived at EDR: 06/07/2005
Date Made Active in Reports: 06/29/2005
Number of Days to Update: 22

Source: California Regional Water Quality Control Board Victorville Branch Office (6)
Telephone: 760-241-7365
Last EDR Contact: 09/12/2011
Next Scheduled EDR Contact: 12/26/2011
Data Release Frequency: No Update Planned

LUST REG 6L: Leaking Underground Storage Tank Case Listing
For more current information, please refer to the State Water Resources Control Board's LUST database.

Date of Government Version: 09/09/2003
Date Data Arrived at EDR: 09/10/2003
Date Made Active in Reports: 10/07/2003
Number of Days to Update: 27

Source: California Regional Water Quality Control Board Lahontan Region (6)
Telephone: 530-542-5572
Last EDR Contact: 09/12/2011
Next Scheduled EDR Contact: 12/26/2011
Data Release Frequency: No Update Planned

LUST REG 4: Underground Storage Tank Leak List
Los Angeles, Ventura counties. For more current information, please refer to the State Water Resources Control Board's LUST database.

Date of Government Version: 09/07/2004
Date Data Arrived at EDR: 09/07/2004
Date Made Active in Reports: 10/12/2004
Number of Days to Update: 35

Source: California Regional Water Quality Control Board Los Angeles Region (4)
Telephone: 213-576-6710
Last EDR Contact: 09/06/2011
Next Scheduled EDR Contact: 12/19/2011
Data Release Frequency: No Update Planned

LUST REG 3: Leaking Underground Storage Tank Database
Leaking Underground Storage Tank locations. Monterey, San Benito, San Luis Obispo, Santa Barbara, Santa Cruz counties.

Date of Government Version: 05/19/2003
Date Data Arrived at EDR: 05/19/2003
Date Made Active in Reports: 06/02/2003
Number of Days to Update: 14

Source: California Regional Water Quality Control Board Central Coast Region (3)
Telephone: 805-542-4786
Last EDR Contact: 07/18/2011
Next Scheduled EDR Contact: 10/31/2011
Data Release Frequency: No Update Planned

LUST REG 2: Fuel Leak List
Leaking Underground Storage Tank locations. Alameda, Contra Costa, Marin, Napa, San Francisco, San Mateo, Santa Clara, Solano, Sonoma counties.

Date of Government Version: 09/30/2004
Date Data Arrived at EDR: 10/20/2004
Date Made Active in Reports: 11/19/2004
Number of Days to Update: 30

Source: California Regional Water Quality Control Board San Francisco Bay Region (2)
Telephone: 510-622-2433
Last EDR Contact: 09/19/2011
Next Scheduled EDR Contact: 01/02/2012
Data Release Frequency: Quarterly

LUST REG 1: Active Toxic Site Investigation
Del Norte, Humboldt, Lake, Mendocino, Modoc, Siskiyou, Sonoma, Trinity counties. For more current information, please refer to the State Water Resources Control Board's LUST database.

Date of Government Version: 02/01/2001
Date Data Arrived at EDR: 02/28/2001
Date Made Active in Reports: 03/29/2001
Number of Days to Update: 29

Source: California Regional Water Quality Control Board North Coast (1)
Telephone: 707-570-3769
Last EDR Contact: 08/01/2011
Next Scheduled EDR Contact: 11/14/2011
Data Release Frequency: No Update Planned

INDIAN LUST R7: Leaking Underground Storage Tanks on Indian Land
LUSTs on Indian land in Iowa, Kansas, and Nebraska

Date of Government Version: 02/19/2019
Date Data Arrived at EDR: 03/07/2019
Date Made Active in Reports: 05/01/2019
Number of Days to Update: 55

Source: EPA Region 7
Telephone: 913-551-7003
Last EDR Contact: 04/26/2019
Next Scheduled EDR Contact: 08/05/2019
Data Release Frequency: Varies

INDIAN LUST R8: Leaking Underground Storage Tanks on Indian Land
LUSTs on Indian land in Colorado, Montana, North Dakota, South Dakota, Utah and Wyoming.

Date of Government Version: 10/16/2018
Date Data Arrived at EDR: 03/07/2019
Date Made Active in Reports: 05/01/2019
Number of Days to Update: 55
Source: EPA Region 8
Telephone: 303-312-6271
Last EDR Contact: 04/26/2019
Next Scheduled EDR Contact: 08/05/2019
Data Release Frequency: Varies

INDIAN LUST R9: Leaking Underground Storage Tanks on Indian Land
LUSTs on Indian land in Arizona, California, New Mexico and Nevada

Date of Government Version: 10/10/2018
Date Data Arrived at EDR: 03/08/2019
Date Made Active in Reports: 05/01/2019
Number of Days to Update: 54
Source: Environmental Protection Agency
Telephone: 415-972-3372
Last EDR Contact: 04/26/2019
Next Scheduled EDR Contact: 08/05/2019
Data Release Frequency: Varies

INDIAN LUST R10: Leaking Underground Storage Tanks on Indian Land
LUSTs on Indian land in Alaska, Idaho, Oregon and Washington.

Date of Government Version: 10/17/2018
Date Data Arrived at EDR: 03/07/2019
Date Made Active in Reports: 05/01/2019
Number of Days to Update: 55
Source: EPA Region 10
Telephone: 206-553-2857
Last EDR Contact: 04/26/2019
Next Scheduled EDR Contact: 08/05/2019
Data Release Frequency: Varies

INDIAN LUST R5: Leaking Underground Storage Tanks on Indian Land
Leaking underground storage tanks located on Indian Land in Michigan, Minnesota and Wisconsin.

Date of Government Version: 10/12/2018
Date Data Arrived at EDR: 03/07/2019
Date Made Active in Reports: 05/01/2019
Number of Days to Update: 55
Source: EPA, Region 5
Telephone: 312-886-7439
Last EDR Contact: 04/26/2019
Next Scheduled EDR Contact: 08/05/2019
Data Release Frequency: Varies

INDIAN LUST R4: Leaking Underground Storage Tanks on Indian Land
LUSTs on Indian land in Florida, Mississippi and North Carolina.

Date of Government Version: 09/24/2018
Date Data Arrived at EDR: 03/12/2019
Date Made Active in Reports: 05/01/2019
Number of Days to Update: 50
Source: EPA Region 4
Telephone: 404-562-8677
Last EDR Contact: 04/26/2019
Next Scheduled EDR Contact: 08/05/2019
Data Release Frequency: Varies

INDIAN LUST R6: Leaking Underground Storage Tanks on Indian Land
LUSTs on Indian land in New Mexico and Oklahoma.

Date of Government Version: 11/01/2018
Date Data Arrived at EDR: 03/07/2019
Date Made Active in Reports: 05/01/2019
Number of Days to Update: 55
Source: EPA Region 6
Telephone: 214-665-6597
Last EDR Contact: 04/26/2019
Next Scheduled EDR Contact: 08/05/2019
Data Release Frequency: Varies

INDIAN LUST R1: Leaking Underground Storage Tanks on Indian Land
A listing of leaking underground storage tank locations on Indian Land.

Date of Government Version: 10/13/2018
Date Data Arrived at EDR: 03/07/2019
Date Made Active in Reports: 05/01/2019
Number of Days to Update: 55
Source: EPA Region 1
Telephone: 617-918-1313
Last EDR Contact: 04/26/2019
Next Scheduled EDR Contact: 08/05/2019
Data Release Frequency: Varies

CPS-SLIC: Statewide SLIC Cases (GEOTRACKER)

Cleanup Program Sites (CPS; also known as Site Cleanups [SC] and formerly known as Spills, Leaks, Investigations, and Cleanups [SLIC] sites) included in GeoTracker. GeoTracker is the Water Boards data management system for sites that impact, or have the potential to impact, water quality in California, with emphasis on groundwater.

Date of Government Version: 12/10/2018
Date Data Arrived at EDR: 12/11/2018
Date Made Active in Reports: 01/15/2019
Number of Days to Update: 35

Source: State Water Resources Control Board
Telephone: 866-480-1028
Last EDR Contact: 12/12/2018
Next Scheduled EDR Contact: 03/25/2019
Data Release Frequency: Varies

SLIC REG 1: Active Toxic Site Investigations

The SLIC (Spills, Leaks, Investigations and Cleanup) program is designed to protect and restore water quality from spills, leaks, and similar discharges.

Date of Government Version: 04/03/2003
Date Data Arrived at EDR: 04/07/2003
Date Made Active in Reports: 04/25/2003
Number of Days to Update: 18

Source: California Regional Water Quality Control Board, North Coast Region (1)
Telephone: 707-576-2220
Last EDR Contact: 08/01/2011
Next Scheduled EDR Contact: 11/14/2011
Data Release Frequency: No Update Planned

SLIC REG 2: Spills, Leaks, Investigation & Cleanup Cost Recovery Listing

The SLIC (Spills, Leaks, Investigations and Cleanup) program is designed to protect and restore water quality from spills, leaks, and similar discharges.

Date of Government Version: 09/30/2004
Date Data Arrived at EDR: 10/20/2004
Date Made Active in Reports: 11/19/2004
Number of Days to Update: 30

Source: Regional Water Quality Control Board San Francisco Bay Region (2)
Telephone: 510-286-0457
Last EDR Contact: 09/19/2011
Next Scheduled EDR Contact: 01/02/2012
Data Release Frequency: Quarterly

SLIC REG 3: Spills, Leaks, Investigation & Cleanup Cost Recovery Listing

The SLIC (Spills, Leaks, Investigations and Cleanup) program is designed to protect and restore water quality from spills, leaks, and similar discharges.

Date of Government Version: 05/18/2006
Date Data Arrived at EDR: 05/18/2006
Date Made Active in Reports: 06/15/2006
Number of Days to Update: 28

Source: California Regional Water Quality Control Board Central Coast Region (3)
Telephone: 805-549-3147
Last EDR Contact: 07/18/2011
Next Scheduled EDR Contact: 10/31/2011
Data Release Frequency: Semi-Annually

SLIC REG 4: Spills, Leaks, Investigation & Cleanup Cost Recovery Listing

The SLIC (Spills, Leaks, Investigations and Cleanup) program is designed to protect and restore water quality from spills, leaks, and similar discharges.

Date of Government Version: 11/17/2004
Date Data Arrived at EDR: 11/18/2004
Date Made Active in Reports: 01/04/2005
Number of Days to Update: 47

Source: Region Water Quality Control Board Los Angeles Region (4)
Telephone: 213-576-6600
Last EDR Contact: 07/01/2011
Next Scheduled EDR Contact: 10/17/2011
Data Release Frequency: Varies

SLIC REG 5: Spills, Leaks, Investigation & Cleanup Cost Recovery Listing

The SLIC (Spills, Leaks, Investigations and Cleanup) program is designed to protect and restore water quality from spills, leaks, and similar discharges.

Date of Government Version: 04/01/2005
Date Data Arrived at EDR: 04/05/2005
Date Made Active in Reports: 04/21/2005
Number of Days to Update: 16

Source: Regional Water Quality Control Board Central Valley Region (5)
Telephone: 916-464-3291
Last EDR Contact: 09/12/2011
Next Scheduled EDR Contact: 12/26/2011
Data Release Frequency: Semi-Annually

SLIC REG 6V: Spills, Leaks, Investigation & Cleanup Cost Recovery Listing
The SLIC (Spills, Leaks, Investigations and Cleanup) program is designed to protect and restore water quality from spills, leaks, and similar discharges.

Date of Government Version: 05/24/2005
Date Data Arrived at EDR: 05/25/2005
Date Made Active in Reports: 06/16/2005
Number of Days to Update: 22

Source: Regional Water Quality Control Board, Victorville Branch
Telephone: 619-241-6583
Last EDR Contact: 08/15/2011
Next Scheduled EDR Contact: 11/28/2011
Data Release Frequency: Semi-Annually

SLIC REG 6L: SLIC Sites
The SLIC (Spills, Leaks, Investigations and Cleanup) program is designed to protect and restore water quality from spills, leaks, and similar discharges.

Date of Government Version: 09/07/2004
Date Data Arrived at EDR: 09/07/2004
Date Made Active in Reports: 10/12/2004
Number of Days to Update: 35

Source: California Regional Water Quality Control Board, Lahontan Region
Telephone: 530-542-5574
Last EDR Contact: 08/15/2011
Next Scheduled EDR Contact: 11/28/2011
Data Release Frequency: No Update Planned

SLIC REG 7: SLIC List
The SLIC (Spills, Leaks, Investigations and Cleanup) program is designed to protect and restore water quality from spills, leaks, and similar discharges.

Date of Government Version: 11/24/2004
Date Data Arrived at EDR: 11/29/2004
Date Made Active in Reports: 01/04/2005
Number of Days to Update: 36

Source: California Regional Quality Control Board, Colorado River Basin Region
Telephone: 760-346-7491
Last EDR Contact: 08/01/2011
Next Scheduled EDR Contact: 11/14/2011
Data Release Frequency: No Update Planned

SLIC REG 8: Spills, Leaks, Investigation & Cleanup Cost Recovery Listing
The SLIC (Spills, Leaks, Investigations and Cleanup) program is designed to protect and restore water quality from spills, leaks, and similar discharges.

Date of Government Version: 04/03/2008
Date Data Arrived at EDR: 04/03/2008
Date Made Active in Reports: 04/14/2008
Number of Days to Update: 11

Source: California Region Water Quality Control Board Santa Ana Region (8)
Telephone: 951-782-3298
Last EDR Contact: 09/12/2011
Next Scheduled EDR Contact: 12/26/2011
Data Release Frequency: Semi-Annually

SLIC REG 9: Spills, Leaks, Investigation & Cleanup Cost Recovery Listing
The SLIC (Spills, Leaks, Investigations and Cleanup) program is designed to protect and restore water quality from spills, leaks, and similar discharges.

Date of Government Version: 09/10/2007
Date Data Arrived at EDR: 09/11/2007
Date Made Active in Reports: 09/28/2007
Number of Days to Update: 17

Source: California Regional Water Quality Control Board San Diego Region (9)
Telephone: 858-467-2980
Last EDR Contact: 08/08/2011
Next Scheduled EDR Contact: 11/21/2011
Data Release Frequency: Annually

State and tribal registered storage tank lists

FEMA UST: Underground Storage Tank Listing
A listing of all FEMA owned underground storage tanks.

Date of Government Version: 05/15/2017
Date Data Arrived at EDR: 05/30/2017
Date Made Active in Reports: 10/13/2017
Number of Days to Update: 136

Source: FEMA
Telephone: 202-646-5797
Last EDR Contact: 04/25/2019
Next Scheduled EDR Contact: 07/22/2019
Data Release Frequency: Varies

GOVERNMENT RECORDS SEARCHED / DATA CURRENCY TRACKING

UST: Active UST Facilities
Active UST facilities gathered from the local regulatory agencies

Date of Government Version: 12/10/2018
Date Data Arrived at EDR: 12/11/2018
Date Made Active in Reports: 01/15/2019
Number of Days to Update: 35

Source: SWRCB
Telephone: 916-341-5851
Last EDR Contact: 12/11/2018
Next Scheduled EDR Contact: 03/25/2019
Data Release Frequency: Semi-Annually

UST CLOSURE: Proposed Closure of Underground Storage Tank (UST) Cases
UST cases that are being considered for closure by either the State Water Resources Control Board or the Executive Director have been posted for a 60-day public comment period. UST Case Closures being proposed for consideration by the State Water Resources Control Board. These are primarily UST cases that meet closure criteria under the decisional framework in State Water Board Resolution No. 92-49 and other Board orders. UST Case Closures proposed for consideration by the Executive Director pursuant to State Water Board Resolution No. 2012-0061. These are cases that meet the criteria of the Low-Threat UST Case Closure Policy. UST Case Closure Review Denials and Approved Orders.

Date of Government Version: 03/11/2019
Date Data Arrived at EDR: 03/13/2019
Date Made Active in Reports: 04/03/2019
Number of Days to Update: 21

Source: State Water Resources Control Board
Telephone: 916-327-7844
Last EDR Contact: 03/13/2019
Next Scheduled EDR Contact: 06/24/2019
Data Release Frequency: Varies

MILITARY UST SITES: Military UST Sites (GEOTRACKER)
Military ust sites

Date of Government Version: 12/10/2018
Date Data Arrived at EDR: 12/11/2018
Date Made Active in Reports: 01/15/2019
Number of Days to Update: 35

Source: State Water Resources Control Board
Telephone: 866-480-1028
Last EDR Contact: 12/12/2018
Next Scheduled EDR Contact: 03/25/2019
Data Release Frequency: Varies

AST: Aboveground Petroleum Storage Tank Facilities
A listing of aboveground storage tank petroleum storage tank locations.

Date of Government Version: 07/06/2016
Date Data Arrived at EDR: 07/12/2016
Date Made Active in Reports: 09/19/2016
Number of Days to Update: 69

Source: California Environmental Protection Agency
Telephone: 916-327-5092
Last EDR Contact: 03/18/2019
Next Scheduled EDR Contact: 07/01/2019
Data Release Frequency: Quarterly

INDIAN UST R4: Underground Storage Tanks on Indian Land
The Indian Underground Storage Tank (UST) database provides information about underground storage tanks on Indian land in EPA Region 4 (Alabama, Florida, Georgia, Kentucky, Mississippi, North Carolina, South Carolina, Tennessee and Tribal Nations)

Date of Government Version: 09/24/2018
Date Data Arrived at EDR: 03/12/2019
Date Made Active in Reports: 05/01/2019
Number of Days to Update: 50

Source: EPA Region 4
Telephone: 404-562-9424
Last EDR Contact: 04/26/2019
Next Scheduled EDR Contact: 08/05/2019
Data Release Frequency: Varies

INDIAN UST R5: Underground Storage Tanks on Indian Land
The Indian Underground Storage Tank (UST) database provides information about underground storage tanks on Indian land in EPA Region 5 (Michigan, Minnesota and Wisconsin and Tribal Nations).

Date of Government Version: 10/12/2018
Date Data Arrived at EDR: 03/07/2019
Date Made Active in Reports: 05/01/2019
Number of Days to Update: 55

Source: EPA Region 5
Telephone: 312-886-6136
Last EDR Contact: 04/26/2019
Next Scheduled EDR Contact: 08/05/2019
Data Release Frequency: Varies

INDIAN UST R10: Underground Storage Tanks on Indian Land

The Indian Underground Storage Tank (UST) database provides information about underground storage tanks on Indian land in EPA Region 10 (Alaska, Idaho, Oregon, Washington, and Tribal Nations).

Date of Government Version: 10/17/2018
Date Data Arrived at EDR: 03/07/2019
Date Made Active in Reports: 05/01/2019
Number of Days to Update: 55

Source: EPA Region 10
Telephone: 206-553-2857
Last EDR Contact: 04/26/2019
Next Scheduled EDR Contact: 08/05/2019
Data Release Frequency: Varies

INDIAN UST R7: Underground Storage Tanks on Indian Land

The Indian Underground Storage Tank (UST) database provides information about underground storage tanks on Indian land in EPA Region 7 (Iowa, Kansas, Missouri, Nebraska, and 9 Tribal Nations).

Date of Government Version: 11/07/2018
Date Data Arrived at EDR: 03/07/2019
Date Made Active in Reports: 05/01/2019
Number of Days to Update: 55

Source: EPA Region 7
Telephone: 913-551-7003
Last EDR Contact: 04/26/2019
Next Scheduled EDR Contact: 08/05/2019
Data Release Frequency: Varies

INDIAN UST R8: Underground Storage Tanks on Indian Land

The Indian Underground Storage Tank (UST) database provides information about underground storage tanks on Indian land in EPA Region 8 (Colorado, Montana, North Dakota, South Dakota, Utah, Wyoming and 27 Tribal Nations).

Date of Government Version: 10/16/2018
Date Data Arrived at EDR: 03/07/2019
Date Made Active in Reports: 05/01/2019
Number of Days to Update: 55

Source: EPA Region 8
Telephone: 303-312-6137
Last EDR Contact: 04/26/2019
Next Scheduled EDR Contact: 08/05/2019
Data Release Frequency: Varies

INDIAN UST R9: Underground Storage Tanks on Indian Land

The Indian Underground Storage Tank (UST) database provides information about underground storage tanks on Indian land in EPA Region 9 (Arizona, California, Hawaii, Nevada, the Pacific Islands, and Tribal Nations).

Date of Government Version: 10/10/2018
Date Data Arrived at EDR: 03/08/2019
Date Made Active in Reports: 05/01/2019
Number of Days to Update: 54

Source: EPA Region 9
Telephone: 415-972-3368
Last EDR Contact: 04/26/2019
Next Scheduled EDR Contact: 08/05/2019
Data Release Frequency: Varies

INDIAN UST R1: Underground Storage Tanks on Indian Land

The Indian Underground Storage Tank (UST) database provides information about underground storage tanks on Indian land in EPA Region 1 (Connecticut, Maine, Massachusetts, New Hampshire, Rhode Island, Vermont and ten Tribal Nations).

Date of Government Version: 10/03/2018
Date Data Arrived at EDR: 03/07/2019
Date Made Active in Reports: 05/01/2019
Number of Days to Update: 55

Source: EPA, Region 1
Telephone: 617-918-1313
Last EDR Contact: 04/26/2019
Next Scheduled EDR Contact: 08/05/2019
Data Release Frequency: Varies

INDIAN UST R6: Underground Storage Tanks on Indian Land

The Indian Underground Storage Tank (UST) database provides information about underground storage tanks on Indian land in EPA Region 6 (Louisiana, Arkansas, Oklahoma, New Mexico, Texas and 65 Tribes).

Date of Government Version: 11/01/2018
Date Data Arrived at EDR: 03/07/2019
Date Made Active in Reports: 05/01/2019
Number of Days to Update: 55

Source: EPA Region 6
Telephone: 214-665-7591
Last EDR Contact: 04/26/2019
Next Scheduled EDR Contact: 08/05/2019
Data Release Frequency: Varies

State and tribal voluntary cleanup sites

INDIAN VCP R7: Voluntary Cleanup Priority Lisitng
A listing of voluntary cleanup priority sites located on Indian Land located in Region 7.

Date of Government Version: 03/20/2008
Date Data Arrived at EDR: 04/22/2008
Date Made Active in Reports: 05/19/2008
Number of Days to Update: 27

Source: EPA, Region 7
Telephone: 913-551-7365
Last EDR Contact: 04/20/2009
Next Scheduled EDR Contact: 07/20/2009
Data Release Frequency: Varies

INDIAN VCP R1: Voluntary Cleanup Priority Listing
A listing of voluntary cleanup priority sites located on Indian Land located in Region 1.

Date of Government Version: 07/27/2015
Date Data Arrived at EDR: 09/29/2015
Date Made Active in Reports: 02/18/2016
Number of Days to Update: 142

Source: EPA, Region 1
Telephone: 617-918-1102
Last EDR Contact: 03/25/2019
Next Scheduled EDR Contact: 07/08/2019
Data Release Frequency: Varies

VCP: Voluntary Cleanup Program Properties
Contains low threat level properties with either confirmed or unconfirmed releases and the project proponents have request that DTSC oversee investigation and/or cleanup activities and have agreed to provide coverage for DTSC's costs.

Date of Government Version: 01/28/2019
Date Data Arrived at EDR: 01/29/2019
Date Made Active in Reports: 03/05/2019
Number of Days to Update: 35

Source: Department of Toxic Substances Control
Telephone: 916-323-3400
Last EDR Contact: 04/30/2019
Next Scheduled EDR Contact: 08/12/2019
Data Release Frequency: Quarterly

State and tribal Brownfields sites

BROWNFIELDS: Considered Brownfieds Sites Listing
A listing of sites the SWRCB considers to be Brownfields since these are sites have come to them through the MOA Process.

Date of Government Version: 03/25/2019
Date Data Arrived at EDR: 03/26/2019
Date Made Active in Reports: 04/29/2019
Number of Days to Update: 34

Source: State Water Resources Control Board
Telephone: 916-323-7905
Last EDR Contact: 03/26/2019
Next Scheduled EDR Contact: 07/08/2019
Data Release Frequency: Quarterly

ADDITIONAL ENVIRONMENTAL RECORDS

Local Brownfield lists

US BROWNFIELDS: A Listing of Brownfields Sites
Brownfields are real property, the expansion, redevelopment, or reuse of which may be complicated by the presence or potential presence of a hazardous substance, pollutant, or contaminant. Cleaning up and reinvesting in these properties takes development pressures off of undeveloped, open land, and both improves and protects the environment. Assessment, Cleanup and Redevelopment Exchange System (ACRES) stores information reported by EPA Brownfields grant recipients on brownfields properties assessed or cleaned up with grant funding as well as information on Targeted Brownfields Assessments performed by EPA Regions. A listing of ACRES Brownfield sites is obtained from Cleanups in My Community. Cleanups in My Community provides information on Brownfields properties for which information is reported back to EPA, as well as areas served by Brownfields grant programs.

Date of Government Version: 12/17/2018
Date Data Arrived at EDR: 12/18/2018
Date Made Active in Reports: 01/11/2019
Number of Days to Update: 24

Source: Environmental Protection Agency
Telephone: 202-566-2777
Last EDR Contact: 03/19/2019
Next Scheduled EDR Contact: 07/01/2019
Data Release Frequency: Semi-Annually

Local Lists of Landfill / Solid Waste Disposal Sites

WMUDS/SWAT: Waste Management Unit Database

Waste Management Unit Database System. WMUDS is used by the State Water Resources Control Board staff and the Regional Water Quality Control Boards for program tracking and inventory of waste management units. WMUDS is composed of the following databases: Facility Information, Scheduled Inspections Information, Waste Management Unit Information, SWAT Program Information, SWAT Report Summary Information, SWAT Report Summary Data, Chapter 15 (formerly Subchapter 15) Information, Chapter 15 Monitoring Parameters, TPCA Program Information, RCRA Program Information, Closure Information, and Interested Parties Information.

Date of Government Version: 04/01/2000
Date Data Arrived at EDR: 04/10/2000
Date Made Active in Reports: 05/10/2000
Number of Days to Update: 30

Source: State Water Resources Control Board
Telephone: 916-227-4448
Last EDR Contact: 04/25/2019
Next Scheduled EDR Contact: 08/12/2019
Data Release Frequency: No Update Planned

SWRCY: Recycler Database

A listing of recycling facilities in California.

Date of Government Version: 03/11/2019
Date Data Arrived at EDR: 03/13/2019
Date Made Active in Reports: 04/30/2019
Number of Days to Update: 48

Source: Department of Conservation
Telephone: 916-323-3836
Last EDR Contact: 03/13/2019
Next Scheduled EDR Contact: 06/24/2019
Data Release Frequency: Quarterly

HAULERS: Registered Waste Tire Haulers Listing

A listing of registered waste tire haulers.

Date of Government Version: 03/26/2019
Date Data Arrived at EDR: 03/27/2019
Date Made Active in Reports: 04/30/2019
Number of Days to Update: 34

Source: Integrated Waste Management Board
Telephone: 916-341-6422
Last EDR Contact: 03/26/2019
Next Scheduled EDR Contact: 05/27/2019
Data Release Frequency: Varies

INDIAN ODI: Report on the Status of Open Dumps on Indian Lands

Location of open dumps on Indian land.

Date of Government Version: 12/31/1998
Date Data Arrived at EDR: 12/03/2007
Date Made Active in Reports: 01/24/2008
Number of Days to Update: 52

Source: Environmental Protection Agency
Telephone: 703-308-8245
Last EDR Contact: 04/26/2019
Next Scheduled EDR Contact: 08/12/2019
Data Release Frequency: Varies

DEBRIS REGION 9: Torres Martinez Reservation Illegal Dump Site Locations

A listing of illegal dump sites location on the Torres Martinez Indian Reservation located in eastern Riverside County and northern Imperial County, California.

Date of Government Version: 01/12/2009
Date Data Arrived at EDR: 05/07/2009
Date Made Active in Reports: 09/21/2009
Number of Days to Update: 137

Source: EPA, Region 9
Telephone: 415-947-4219
Last EDR Contact: 04/22/2019
Next Scheduled EDR Contact: 08/05/2019
Data Release Frequency: No Update Planned

ODI: Open Dump Inventory

An open dump is defined as a disposal facility that does not comply with one or more of the Part 257 or Part 258 Subtitle D Criteria.

Date of Government Version: 06/30/1985
Date Data Arrived at EDR: 08/09/2004
Date Made Active in Reports: 09/17/2004
Number of Days to Update: 39

Source: Environmental Protection Agency
Telephone: 800-424-9346
Last EDR Contact: 06/09/2004
Next Scheduled EDR Contact: N/A
Data Release Frequency: No Update Planned

IHS OPEN DUMPS: Open Dumps on Indian Land

A listing of all open dumps located on Indian Land in the United States.

Date of Government Version: 04/01/2014
Date Data Arrived at EDR: 08/06/2014
Date Made Active in Reports: 01/29/2015
Number of Days to Update: 176

Source: Department of Health & Human Serivces, Indian Health Service
Telephone: 301-443-1452
Last EDR Contact: 04/23/2019
Next Scheduled EDR Contact: 08/12/2019
Data Release Frequency: Varies

Local Lists of Hazardous waste / Contaminated Sites

US HIST CDL: National Clandestine Laboratory Register

A listing of clandestine drug lab locations that have been removed from the DEAs National Clandestine Laboratory Register.

Date of Government Version: 02/24/2019
Date Data Arrived at EDR: 02/26/2019
Date Made Active in Reports: 04/17/2019
Number of Days to Update: 50

Source: Drug Enforcement Administration
Telephone: 202-307-1000
Last EDR Contact: 02/21/2019
Next Scheduled EDR Contact: 06/10/2019
Data Release Frequency: No Update Planned

HIST CAL-SITES: Calsites Database

The Calsites database contains potential or confirmed hazardous substance release properties. In 1996, California EPA reevaluated and significantly reduced the number of sites in the Calsites database. No longer updated by the state agency. It has been replaced by ENVIROSTOR.

Date of Government Version: 08/08/2005
Date Data Arrived at EDR: 08/03/2006
Date Made Active in Reports: 08/24/2006
Number of Days to Update: 21

Source: Department of Toxic Substance Control
Telephone: 916-323-3400
Last EDR Contact: 02/23/2009
Next Scheduled EDR Contact: 05/25/2009
Data Release Frequency: No Update Planned

SCH: School Property Evaluation Program

This category contains proposed and existing school sites that are being evaluated by DTSC for possible hazardous materials contamination. In some cases, these properties may be listed in the CalSites category depending on the level of threat to public health and safety or the environment they pose.

Date of Government Version: 01/28/2019
Date Data Arrived at EDR: 01/29/2019
Date Made Active in Reports: 03/05/2019
Number of Days to Update: 35

Source: Department of Toxic Substances Control
Telephone: 916-323-3400
Last EDR Contact: 04/30/2019
Next Scheduled EDR Contact: 08/12/2019
Data Release Frequency: Quarterly

CDL: Clandestine Drug Labs

A listing of drug lab locations. Listing of a location in this database does not indicate that any illegal drug lab materials were or were not present there, and does not constitute a determination that the location either requires or does not require additional cleanup work.

Date of Government Version: 12/31/2017
Date Data Arrived at EDR: 06/12/2018
Date Made Active in Reports: 08/06/2018
Number of Days to Update: 55

Source: Department of Toxic Substances Control
Telephone: 916-255-6504
Last EDR Contact: 05/02/2019
Next Scheduled EDR Contact: 07/22/2019
Data Release Frequency: Varies

TOXIC PITS: Toxic Pits Cleanup Act Sites

Toxic PITS Cleanup Act Sites. TOXIC PITS identifies sites suspected of containing hazardous substances where cleanup has not yet been completed.

Date of Government Version: 07/01/1995
Date Data Arrived at EDR: 08/30/1995
Date Made Active in Reports: 09/26/1995
Number of Days to Update: 27

Source: State Water Resources Control Board
Telephone: 916-227-4364
Last EDR Contact: 01/26/2009
Next Scheduled EDR Contact: 04/27/2009
Data Release Frequency: No Update Planned

CERS HAZ WASTE: CERS HAZ WASTE

List of sites in the California Environmental Protection Agency (CalEPA) Regulated Site Portal which fall under the Hazardous Chemical Management, Hazardous Waste Onsite Treatment, Household Hazardous Waste Collection, Hazardous Waste Generator, and RCRA LQ HW Generator programs.

Date of Government Version: 10/22/2018
Date Data Arrived at EDR: 10/23/2018
Date Made Active in Reports: 11/30/2018
Number of Days to Update: 38

Source: CalEPA
Telephone: 916-323-2514
Last EDR Contact: 04/11/2019
Next Scheduled EDR Contact: 08/05/2019
Data Release Frequency: Quarterly

US CDL: Clandestine Drug Labs

A listing of clandestine drug lab locations. The U.S. Department of Justice ("the Department") provides this web site as a public service. It contains addresses of some locations where law enforcement agencies reported they found chemicals or other items that indicated the presence of either clandestine drug laboratories or dumpsites. In most cases, the source of the entries is not the Department, and the Department has not verified the entry and does not guarantee its accuracy. Members of the public must verify the accuracy of all entries by, for example, contacting local law enforcement and local health departments.

Date of Government Version: 02/24/2019
Date Data Arrived at EDR: 02/26/2019
Date Made Active in Reports: 04/17/2019
Number of Days to Update: 50

Source: Drug Enforcement Administration
Telephone: 202-307-1000
Last EDR Contact: 02/21/2019
Next Scheduled EDR Contact: 06/10/2019
Data Release Frequency: Quarterly

PFAS: PFAS Contamination Site Location Listing

A listing of PFAS contaminated sites included in the GeoTracker database.

Date of Government Version: 02/21/2019
Date Data Arrived at EDR: 02/22/2019
Date Made Active in Reports: 04/15/2019
Number of Days to Update: 52

Source: State Water Resources Control Board
Telephone: 866-480-1028
Last EDR Contact: 03/11/2019
Next Scheduled EDR Contact: 06/24/2019
Data Release Frequency: Varies

Local Lists of Registered Storage Tanks

SWEEPS UST: SWEEPS UST Listing

Statewide Environmental Evaluation and Planning System. This underground storage tank listing was updated and maintained by a company contacted by the SWRCB in the early 1990's. The listing is no longer updated or maintained. The local agency is the contact for more information on a site on the SWEEPS list.

Date of Government Version: 06/01/1994
Date Data Arrived at EDR: 07/07/2005
Date Made Active in Reports: 08/11/2005
Number of Days to Update: 35

Source: State Water Resources Control Board
Telephone: N/A
Last EDR Contact: 06/03/2005
Next Scheduled EDR Contact: N/A
Data Release Frequency: No Update Planned

UST MENDOCINO: Mendocino County UST Database

A listing of underground storage tank locations in Mendocino County.

Date of Government Version: 12/04/2018
Date Data Arrived at EDR: 12/06/2018
Date Made Active in Reports: 12/14/2018
Number of Days to Update: 8

Source: Department of Public Health
Telephone: 707-463-4466
Last EDR Contact: 02/21/2019
Next Scheduled EDR Contact: 06/10/2019
Data Release Frequency: Annually

HIST UST: Hazardous Substance Storage Container Database

The Hazardous Substance Storage Container Database is a historical listing of UST sites. Refer to local/county source for current data.

Date of Government Version: 10/15/1990
Date Data Arrived at EDR: 01/25/1991
Date Made Active in Reports: 02/12/1991
Number of Days to Update: 18

Source: State Water Resources Control Board
Telephone: 916-341-5851
Last EDR Contact: 07/26/2001
Next Scheduled EDR Contact: N/A
Data Release Frequency: No Update Planned

SAN FRANCISCO AST: Aboveground Storage Tank Site Listing
Aboveground storage tank sites

Date of Government Version: 09/11/2018
Date Data Arrived at EDR: 09/12/2018
Date Made Active in Reports: 10/11/2018
Number of Days to Update: 29

Source: San Francisco County Department of Public Health
Telephone: 415-252-3896
Last EDR Contact: 05/02/2019
Next Scheduled EDR Contact: 08/19/2019
Data Release Frequency: Varies

CA FID UST: Facility Inventory Database
The Facility Inventory Database (FID) contains a historical listing of active and inactive underground storage tank locations from the State Water Resource Control Board. Refer to local/county source for current data.

Date of Government Version: 10/31/1994
Date Data Arrived at EDR: 09/05/1995
Date Made Active in Reports: 09/29/1995
Number of Days to Update: 24

Source: California Environmental Protection Agency
Telephone: 916-341-5851
Last EDR Contact: 12/28/1998
Next Scheduled EDR Contact: N/A
Data Release Frequency: No Update Planned

CERS TANKS: California Environmental Reporting System (CERS) Tanks
List of sites in the California Environmental Protection Agency (CalEPA) Regulated Site Portal which fall under the Aboveground Petroleum Storage and Underground Storage Tank regulatory programs.

Date of Government Version: 10/22/2018
Date Data Arrived at EDR: 10/23/2018
Date Made Active in Reports: 11/30/2018
Number of Days to Update: 38

Source: California Environmental Protection Agency
Telephone: 916-323-2514
Last EDR Contact: 04/11/2019
Next Scheduled EDR Contact: 08/05/2019
Data Release Frequency: Quarterly

Local Land Records

LIENS: Environmental Liens Listing
A listing of property locations with environmental liens for California where DTSC is a lien holder.

Date of Government Version: 02/28/2019
Date Data Arrived at EDR: 03/01/2019
Date Made Active in Reports: 04/02/2019
Number of Days to Update: 32

Source: Department of Toxic Substances Control
Telephone: 916-323-3400
Last EDR Contact: 02/27/2019
Next Scheduled EDR Contact: 06/17/2019
Data Release Frequency: Varies

LIENS 2: CERCLA Lien Information
A Federal CERCLA ('Superfund') lien can exist by operation of law at any site or property at which EPA has spent Superfund monies. These monies are spent to investigate and address releases and threatened releases of contamination. CERCLIS provides information as to the identity of these sites and properties.

Date of Government Version: 03/11/2019
Date Data Arrived at EDR: 03/14/2019
Date Made Active in Reports: 03/21/2019
Number of Days to Update: 7

Source: Environmental Protection Agency
Telephone: 202-564-6023
Last EDR Contact: 04/18/2019
Next Scheduled EDR Contact: 08/05/2019
Data Release Frequency: Semi-Annually

DEED: Deed Restriction Listing

Site Mitigation and Brownfields Reuse Program Facility Sites with Deed Restrictions & Hazardous Waste Management Program Facility Sites with Deed / Land Use Restriction. The DTSC Site Mitigation and Brownfields Reuse Program (SMBRP) list includes sites cleaned up under the program's oversight and generally does not include current or former hazardous waste facilities that required a hazardous waste facility permit. The list represents deed restrictions that are active. Some sites have multiple deed restrictions. The DTSC Hazardous Waste Management Program (HWMP) has developed a list of current or former hazardous waste facilities that have a recorded land use restriction at the local county recorder's office. The land use restrictions on this list were required by the DTSC HWMP as a result of the presence of hazardous substances that remain on site after the facility (or part of the facility) has been closed or cleaned up. The types of land use restriction include deed notice, deed restriction, or a land use restriction that binds current and future owners.

Date of Government Version: 03/04/2019
Date Data Arrived at EDR: 03/05/2019
Date Made Active in Reports: 04/01/2019
Number of Days to Update: 27

Source: DTSC and SWRCB
Telephone: 916-323-3400
Last EDR Contact: 03/05/2019
Next Scheduled EDR Contact: 06/17/2019
Data Release Frequency: Semi-Annually

Records of Emergency Release Reports

HMIRS: Hazardous Materials Information Reporting System

Hazardous Materials Incident Report System. HMIRS contains hazardous material spill incidents reported to DOT.

Date of Government Version: 02/08/2019
Date Data Arrived at EDR: 02/08/2019
Date Made Active in Reports: 03/21/2019
Number of Days to Update: 41

Source: U.S. Department of Transportation
Telephone: 202-366-4555
Last EDR Contact: 03/26/2019
Next Scheduled EDR Contact: 07/08/2019
Data Release Frequency: Quarterly

CHMIRS: California Hazardous Material Incident Report System

California Hazardous Material Incident Reporting System. CHMIRS contains information on reported hazardous material incidents (accidental releases or spills).

Date of Government Version: 10/24/2018
Date Data Arrived at EDR: 01/24/2019
Date Made Active in Reports: 03/05/2019
Number of Days to Update: 40

Source: Office of Emergency Services
Telephone: 916-845-8400
Last EDR Contact: 04/26/2019
Next Scheduled EDR Contact: 08/05/2019
Data Release Frequency: Semi-Annually

LDS: Land Disposal Sites Listing (GEOTRACKER)

Land Disposal sites (Landfills) included in GeoTracker. GeoTracker is the Water Boards data management system for sites that impact, or have the potential to impact, water quality in California, with emphasis on groundwater.

Date of Government Version: 12/10/2018
Date Data Arrived at EDR: 12/11/2018
Date Made Active in Reports: 01/15/2019
Number of Days to Update: 35

Source: State Water Qualilty Control Board
Telephone: 866-480-1028
Last EDR Contact: 12/12/2018
Next Scheduled EDR Contact: 03/25/2019
Data Release Frequency: Quarterly

MCS: Military Cleanup Sites Listing (GEOTRACKER)

Military sites (consisting of: Military UST sites; Military Privatized sites; and Military Cleanup sites [formerly known as DoD non UST]) included in GeoTracker. GeoTracker is the Water Boards data management system for sites that impact, or have the potential to impact, water quality in California, with emphasis on groundwater.

Date of Government Version: 12/10/2018
Date Data Arrived at EDR: 12/11/2018
Date Made Active in Reports: 01/15/2019
Number of Days to Update: 35

Source: State Water Resources Control Board
Telephone: 866-480-1028
Last EDR Contact: 12/12/2018
Next Scheduled EDR Contact: 03/25/2019
Data Release Frequency: Quarterly

SPILLS 90: SPILLS90 data from FirstSearch

Spills 90 includes those spill and release records available exclusively from FirstSearch databases. Typically, they may include chemical, oil and/or hazardous substance spills recorded after 1990. Duplicate records that are already included in EDR incident and release records are not included in Spills 90.

Date of Government Version: 06/06/2012
Date Data Arrived at EDR: 01/03/2013
Date Made Active in Reports: 02/22/2013
Number of Days to Update: 50

Source: FirstSearch
Telephone: N/A
Last EDR Contact: 01/03/2013
Next Scheduled EDR Contact: N/A
Data Release Frequency: No Update Planned

Other Ascertainable Records

RCRA NonGen / NLR: RCRA - Non Generators / No Longer Regulated

RCRAInfo is EPA's comprehensive information system, providing access to data supporting the Resource Conservation and Recovery Act (RCRA) of 1976 and the Hazardous and Solid Waste Amendments (HSWA) of 1984. The database includes selective information on sites which generate, transport, store, treat and/or dispose of hazardous waste as defined by the Resource Conservation and Recovery Act (RCRA). Non-Generators do not presently generate hazardous waste.

Date of Government Version: 03/25/2019
Date Data Arrived at EDR: 03/27/2019
Date Made Active in Reports: 04/17/2019
Number of Days to Update: 21

Source: Environmental Protection Agency
Telephone: (415) 495-8895
Last EDR Contact: 03/27/2019
Next Scheduled EDR Contact: 07/08/2019
Data Release Frequency: Quarterly

FUDS: Formerly Used Defense Sites

The listing includes locations of Formerly Used Defense Sites properties where the US Army Corps of Engineers is actively working or will take necessary cleanup actions.

Date of Government Version: 01/31/2015
Date Data Arrived at EDR: 07/08/2015
Date Made Active in Reports: 10/13/2015
Number of Days to Update: 97

Source: U.S. Army Corps of Engineers
Telephone: 202-528-4285
Last EDR Contact: 04/03/2019
Next Scheduled EDR Contact: 06/03/2019
Data Release Frequency: Varies

DOD: Department of Defense Sites

This data set consists of federally owned or administered lands, administered by the Department of Defense, that have any area equal to or greater than 640 acres of the United States, Puerto Rico, and the U.S. Virgin Islands.

Date of Government Version: 12/31/2005
Date Data Arrived at EDR: 11/10/2006
Date Made Active in Reports: 01/11/2007
Number of Days to Update: 62

Source: USGS
Telephone: 888-275-8747
Last EDR Contact: 04/12/2019
Next Scheduled EDR Contact: 07/22/2019
Data Release Frequency: Semi-Annually

FEDLAND: Federal and Indian Lands

Federally and Indian administrated lands of the United States. Lands included are administrated by: Army Corps of Engineers, Bureau of Reclamation, National Wild and Scenic River, National Wildlife Refuge, Public Domain Land, Wilderness, Wilderness Study Area, Wildlife Management Area, Bureau of Indian Affairs, Bureau of Land Management, Department of Justice, Forest Service, Fish and Wildlife Service, National Park Service.

Date of Government Version: 12/31/2005
Date Data Arrived at EDR: 02/06/2006
Date Made Active in Reports: 01/11/2007
Number of Days to Update: 339

Source: U.S. Geological Survey
Telephone: 888-275-8747
Last EDR Contact: 04/12/2019
Next Scheduled EDR Contact: 07/22/2019
Data Release Frequency: N/A

SCRD DRYCLEANERS: State Coalition for Remediation of Drycleaners Listing

The State Coalition for Remediation of Drycleaners was established in 1998, with support from the U.S. EPA Office of Superfund Remediation and Technology Innovation. It is comprised of representatives of states with established drycleaner remediation programs. Currently the member states are Alabama, Connecticut, Florida, Illinois, Kansas, Minnesota, Missouri, North Carolina, Oregon, South Carolina, Tennessee, Texas, and Wisconsin.

Date of Government Version: 01/01/2017
Date Data Arrived at EDR: 02/03/2017
Date Made Active in Reports: 04/07/2017
Number of Days to Update: 63

Source: Environmental Protection Agency
Telephone: 615-532-8599
Last EDR Contact: 02/15/2019
Next Scheduled EDR Contact: 05/27/2019
Data Release Frequency: Varies

US FIN ASSUR: Financial Assurance Information

All owners and operators of facilities that treat, store, or dispose of hazardous waste are required to provide proof that they will have sufficient funds to pay for the clean up, closure, and post-closure care of their facilities.

Date of Government Version: 03/25/2019
Date Data Arrived at EDR: 03/26/2019
Date Made Active in Reports: 05/07/2019
Number of Days to Update: 42

Source: Environmental Protection Agency
Telephone: 202-566-1917
Last EDR Contact: 03/26/2019
Next Scheduled EDR Contact: 07/08/2019
Data Release Frequency: Quarterly

EPA WATCH LIST: EPA WATCH LIST

EPA maintains a "Watch List" to facilitate dialogue between EPA, state and local environmental agencies on enforcement matters relating to facilities with alleged violations identified as either significant or high priority. Being on the Watch List does not mean that the facility has actually violated the law only that an investigation by EPA or a state or local environmental agency has led those organizations to allege that an unproven violation has in fact occurred. Being on the Watch List does not represent a higher level of concern regarding the alleged violations that were detected, but instead indicates cases requiring additional dialogue between EPA, state and local agencies - primarily because of the length of time the alleged violation has gone unaddressed or unresolved.

Date of Government Version: 08/30/2013
Date Data Arrived at EDR: 03/21/2014
Date Made Active in Reports: 06/17/2014
Number of Days to Update: 88

Source: Environmental Protection Agency
Telephone: 617-520-3000
Last EDR Contact: 05/06/2019
Next Scheduled EDR Contact: 08/19/2019
Data Release Frequency: Quarterly

2020 COR ACTION: 2020 Corrective Action Program List

The EPA has set ambitious goals for the RCRA Corrective Action program by creating the 2020 Corrective Action Universe. This RCRA cleanup baseline includes facilities expected to need corrective action. The 2020 universe contains a wide variety of sites. Some properties are heavily contaminated while others were contaminated but have since been cleaned up. Still others have not been fully investigated yet, and may require little or no remediation. Inclusion in the 2020 Universe does not necessarily imply failure on the part of a facility to meet its RCRA obligations.

Date of Government Version: 09/30/2017
Date Data Arrived at EDR: 05/08/2018
Date Made Active in Reports: 07/20/2018
Number of Days to Update: 73

Source: Environmental Protection Agency
Telephone: 703-308-4044
Last EDR Contact: 02/08/2019
Next Scheduled EDR Contact: 05/20/2019
Data Release Frequency: Varies

TSCA: Toxic Substances Control Act

Toxic Substances Control Act. TSCA identifies manufacturers and importers of chemical substances included on the TSCA Chemical Substance Inventory list. It includes data on the production volume of these substances by plant site.

Date of Government Version: 12/31/2016
Date Data Arrived at EDR: 06/21/2017
Date Made Active in Reports: 01/05/2018
Number of Days to Update: 198

Source: EPA
Telephone: 202-260-5521
Last EDR Contact: 03/22/2019
Next Scheduled EDR Contact: 07/01/2019
Data Release Frequency: Every 4 Years

TRIS: Toxic Chemical Release Inventory System

Toxic Release Inventory System. TRIS identifies facilities which release toxic chemicals to the air, water and land in reportable quantities under SARA Title III Section 313.

Date of Government Version: 12/31/2016
Date Data Arrived at EDR: 01/10/2018
Date Made Active in Reports: 01/12/2018
Number of Days to Update: 2

Source: EPA
Telephone: 202-566-0250
Last EDR Contact: 02/20/2019
Next Scheduled EDR Contact: 06/03/2019
Data Release Frequency: Annually

SSTS: Section 7 Tracking Systems

Section 7 of the Federal Insecticide, Fungicide and Rodenticide Act, as amended (92 Stat. 829) requires all registered pesticide-producing establishments to submit a report to the Environmental Protection Agency by March 1st each year. Each establishment must report the types and amounts of pesticides, active ingredients and devices being produced, and those having been produced and sold or distributed in the past year.

Date of Government Version: 12/31/2009
Date Data Arrived at EDR: 12/10/2010
Date Made Active in Reports: 02/25/2011
Number of Days to Update: 77

Source: EPA
Telephone: 202-564-4203
Last EDR Contact: 04/24/2019
Next Scheduled EDR Contact: 08/05/2019
Data Release Frequency: Annually

ROD: Records Of Decision

Record of Decision. ROD documents mandate a permanent remedy at an NPL (Superfund) site containing technical and health information to aid in the cleanup.

Date of Government Version: 03/11/2019
Date Data Arrived at EDR: 03/14/2019
Date Made Active in Reports: 04/01/2019
Number of Days to Update: 18

Source: EPA
Telephone: 703-416-0223
Last EDR Contact: 04/18/2019
Next Scheduled EDR Contact: 06/17/2019
Data Release Frequency: Annually

RMP: Risk Management Plans

When Congress passed the Clean Air Act Amendments of 1990, it required EPA to publish regulations and guidance for chemical accident prevention at facilities using extremely hazardous substances. The Risk Management Program Rule (RMP Rule) was written to implement Section 112(r) of these amendments. The rule, which built upon existing industry codes and standards, requires companies of all sizes that use certain flammable and toxic substances to develop a Risk Management Program, which includes a(n): Hazard assessment that details the potential effects of an accidental release, an accident history of the last five years, and an evaluation of worst-case and alternative accidental releases; Prevention program that includes safety precautions and maintenance, monitoring, and employee training measures; and Emergency response program that spells out emergency health care, employee training measures and procedures for informing the public and response agencies (e.g the fire department) should an accident occur.

Date of Government Version: 02/01/2019
Date Data Arrived at EDR: 02/14/2019
Date Made Active in Reports: 03/21/2019
Number of Days to Update: 35

Source: Environmental Protection Agency
Telephone: 202-564-8600
Last EDR Contact: 04/22/2019
Next Scheduled EDR Contact: 08/05/2019
Data Release Frequency: Varies

RAATS: RCRA Administrative Action Tracking System

RCRA Administration Action Tracking System. RAATS contains records based on enforcement actions issued under RCRA pertaining to major violators and includes administrative and civil actions brought by the EPA. For administration actions after September 30, 1995, data entry in the RAATS database was discontinued. EPA will retain a copy of the database for historical records. It was necessary to terminate RAATS because a decrease in agency resources made it impossible to continue to update the information contained in the database.

Date of Government Version: 04/17/1995
Date Data Arrived at EDR: 07/03/1995
Date Made Active in Reports: 08/07/1995
Number of Days to Update: 35

Source: EPA
Telephone: 202-564-4104
Last EDR Contact: 06/02/2008
Next Scheduled EDR Contact: 09/01/2008
Data Release Frequency: No Update Planned

PRP: Potentially Responsible Parties
A listing of verified Potentially Responsible Parties

Date of Government Version: 03/11/2019
Date Data Arrived at EDR: 03/14/2019
Date Made Active in Reports: 04/17/2019
Number of Days to Update: 34

Source: EPA
Telephone: 202-564-6023
Last EDR Contact: 04/18/2019
Next Scheduled EDR Contact: 05/20/2019
Data Release Frequency: Quarterly

PADS: PCB Activity Database System
PCB Activity Database. PADS Identifies generators, transporters, commercial storers and/or brokers and disposers of PCB's who are required to notify the EPA of such activities.

Date of Government Version: 09/14/2018
Date Data Arrived at EDR: 10/11/2018
Date Made Active in Reports: 12/07/2018
Number of Days to Update: 57

Source: EPA
Telephone: 202-566-0500
Last EDR Contact: 04/10/2019
Next Scheduled EDR Contact: 07/22/2019
Data Release Frequency: Annually

ICIS: Integrated Compliance Information System
The Integrated Compliance Information System (ICIS) supports the information needs of the national enforcement and compliance program as well as the unique needs of the National Pollutant Discharge Elimination System (NPDES) program.

Date of Government Version: 11/18/2016
Date Data Arrived at EDR: 11/23/2016
Date Made Active in Reports: 02/10/2017
Number of Days to Update: 79

Source: Environmental Protection Agency
Telephone: 202-564-2501
Last EDR Contact: 04/08/2019
Next Scheduled EDR Contact: 07/22/2019
Data Release Frequency: Quarterly

FTTS: FIFRA/ TSCA Tracking System - FIFRA (Federal Insecticide, Fungicide, & Rodenticide Act)/TSCA (Toxic Substances Control Act)
FTTS tracks administrative cases and pesticide enforcement actions and compliance activities related to FIFRA, TSCA and EPCRA (Emergency Planning and Community Right-to-Know Act). To maintain currency, EDR contacts the Agency on a quarterly basis.

Date of Government Version: 04/09/2009
Date Data Arrived at EDR: 04/16/2009
Date Made Active in Reports: 05/11/2009
Number of Days to Update: 25

Source: EPA/Office of Prevention, Pesticides and Toxic Substances
Telephone: 202-566-1667
Last EDR Contact: 08/18/2017
Next Scheduled EDR Contact: 12/04/2017
Data Release Frequency: Quarterly

FTTS INSP: FIFRA/ TSCA Tracking System - FIFRA (Federal Insecticide, Fungicide, & Rodenticide Act)/TSCA (Toxic Substances Control Act)
A listing of FIFRA/TSCA Tracking System (FTTS) inspections and enforcements.

Date of Government Version: 04/09/2009
Date Data Arrived at EDR: 04/16/2009
Date Made Active in Reports: 05/11/2009
Number of Days to Update: 25

Source: EPA
Telephone: 202-566-1667
Last EDR Contact: 08/18/2017
Next Scheduled EDR Contact: 12/04/2017
Data Release Frequency: Quarterly

MLTS: Material Licensing Tracking System
MLTS is maintained by the Nuclear Regulatory Commission and contains a list of approximately 8,100 sites which possess or use radioactive materials and which are subject to NRC licensing requirements. To maintain currency, EDR contacts the Agency on a quarterly basis.

Date of Government Version: 08/30/2016
Date Data Arrived at EDR: 09/08/2016
Date Made Active in Reports: 10/21/2016
Number of Days to Update: 43

Source: Nuclear Regulatory Commission
Telephone: 301-415-7169
Last EDR Contact: 04/22/2019
Next Scheduled EDR Contact: 08/05/2019
Data Release Frequency: Quarterly

COAL ASH DOE: Steam-Electric Plant Operation Data
A listing of power plants that store ash in surface ponds.

Date of Government Version: 12/31/2005
Date Data Arrived at EDR: 08/07/2009
Date Made Active in Reports: 10/22/2009
Number of Days to Update: 76
Source: Department of Energy
Telephone: 202-586-8719
Last EDR Contact: 03/07/2019
Next Scheduled EDR Contact: 06/17/2019
Data Release Frequency: Varies

COAL ASH EPA: Coal Combustion Residues Surface Impoundments List
A listing of coal combustion residues surface impoundments with high hazard potential ratings.

Date of Government Version: 07/01/2014
Date Data Arrived at EDR: 09/10/2014
Date Made Active in Reports: 10/20/2014
Number of Days to Update: 40
Source: Environmental Protection Agency
Telephone: N/A
Last EDR Contact: 03/05/2019
Next Scheduled EDR Contact: 06/17/2019
Data Release Frequency: Varies

PCB TRANSFORMER: PCB Transformer Registration Database
The database of PCB transformer registrations that includes all PCB registration submittals.

Date of Government Version: 05/24/2017
Date Data Arrived at EDR: 11/30/2017
Date Made Active in Reports: 12/15/2017
Number of Days to Update: 15
Source: Environmental Protection Agency
Telephone: 202-566-0517
Last EDR Contact: 04/26/2019
Next Scheduled EDR Contact: 08/05/2019
Data Release Frequency: Varies

RADINFO: Radiation Information Database
The Radiation Information Database (RADINFO) contains information about facilities that are regulated by U.S. Environmental Protection Agency (EPA) regulations for radiation and radioactivity.

Date of Government Version: 01/02/2019
Date Data Arrived at EDR: 01/03/2019
Date Made Active in Reports: 03/15/2019
Number of Days to Update: 71
Source: Environmental Protection Agency
Telephone: 202-343-9775
Last EDR Contact: 04/02/2019
Next Scheduled EDR Contact: 07/15/2019
Data Release Frequency: Quarterly

HIST FTTS: FIFRA/TSCA Tracking System Administrative Case Listing
A complete administrative case listing from the FIFRA/TSCA Tracking System (FTTS) for all ten EPA regions. The information was obtained from the National Compliance Database (NCDB). NCDB supports the implementation of FIFRA (Federal Insecticide, Fungicide, and Rodenticide Act) and TSCA (Toxic Substances Control Act). Some EPA regions are now closing out records. Because of that, and the fact that some EPA regions are not providing EPA Headquarters with updated records, it was decided to create a HIST FTTS database. It included records that may not be included in the newer FTTS database updates. This database is no longer updated.

Date of Government Version: 10/19/2006
Date Data Arrived at EDR: 03/01/2007
Date Made Active in Reports: 04/10/2007
Number of Days to Update: 40
Source: Environmental Protection Agency
Telephone: 202-564-2501
Last EDR Contact: 12/17/2007
Next Scheduled EDR Contact: 03/17/2008
Data Release Frequency: No Update Planned

HIST FTTS INSP: FIFRA/TSCA Tracking System Inspection & Enforcement Case Listing
A complete inspection and enforcement case listing from the FIFRA/TSCA Tracking System (FTTS) for all ten EPA regions. The information was obtained from the National Compliance Database (NCDB). NCDB supports the implementation of FIFRA (Federal Insecticide, Fungicide, and Rodenticide Act) and TSCA (Toxic Substances Control Act). Some EPA regions are now closing out records. Because of that, and the fact that some EPA regions are not providing EPA Headquarters with updated records, it was decided to create a HIST FTTS database. It included records that may not be included in the newer FTTS database updates. This database is no longer updated.

Date of Government Version: 10/19/2006
Date Data Arrived at EDR: 03/01/2007
Date Made Active in Reports: 04/10/2007
Number of Days to Update: 40

Source: Environmental Protection Agency
Telephone: 202-564-2501
Last EDR Contact: 12/17/2008
Next Scheduled EDR Contact: 03/17/2008
Data Release Frequency: No Update Planned

DOT OPS: Incident and Accident Data

Department of Transporation, Office of Pipeline Safety Incident and Accident data.

Date of Government Version: 12/03/2018
Date Data Arrived at EDR: 01/29/2019
Date Made Active in Reports: 03/21/2019
Number of Days to Update: 51

Source: Department of Transporation, Office of Pipeline Safety
Telephone: 202-366-4595
Last EDR Contact: 04/30/2019
Next Scheduled EDR Contact: 08/12/2019
Data Release Frequency: Quarterly

CONSENT: Superfund (CERCLA) Consent Decrees

Major legal settlements that establish responsibility and standards for cleanup at NPL (Superfund) sites. Released periodically by United States District Courts after settlement by parties to litigation matters.

Date of Government Version: 12/31/2018
Date Data Arrived at EDR: 02/11/2019
Date Made Active in Reports: 03/21/2019
Number of Days to Update: 38

Source: Department of Justice, Consent Decree Library
Telephone: Varies
Last EDR Contact: 04/05/2019
Next Scheduled EDR Contact: 07/22/2019
Data Release Frequency: Varies

BRS: Biennial Reporting System

The Biennial Reporting System is a national system administered by the EPA that collects data on the generation and management of hazardous waste. BRS captures detailed data from two groups: Large Quantity Generators (LQG) and Treatment, Storage, and Disposal Facilities.

Date of Government Version: 12/31/2015
Date Data Arrived at EDR: 02/22/2017
Date Made Active in Reports: 09/28/2017
Number of Days to Update: 218

Source: EPA/NTIS
Telephone: 800-424-9346
Last EDR Contact: 02/13/2019
Next Scheduled EDR Contact: 06/03/2019
Data Release Frequency: Biennially

INDIAN RESERV: Indian Reservations

This map layer portrays Indian administered lands of the United States that have any area equal to or greater than 640 acres.

Date of Government Version: 12/31/2014
Date Data Arrived at EDR: 07/14/2015
Date Made Active in Reports: 01/10/2017
Number of Days to Update: 546

Source: USGS
Telephone: 202-208-3710
Last EDR Contact: 04/11/2019
Next Scheduled EDR Contact: 07/22/2019
Data Release Frequency: Semi-Annually

FUSRAP: Formerly Utilized Sites Remedial Action Program

DOE established the Formerly Utilized Sites Remedial Action Program (FUSRAP) in 1974 to remediate sites where radioactive contamination remained from Manhattan Project and early U.S. Atomic Energy Commission (AEC) operations.

Date of Government Version: 08/08/2017
Date Data Arrived at EDR: 09/11/2018
Date Made Active in Reports: 09/14/2018
Number of Days to Update: 3

Source: Department of Energy
Telephone: 202-586-3559
Last EDR Contact: 05/02/2019
Next Scheduled EDR Contact: 08/19/2019
Data Release Frequency: Varies

UMTRA: Uranium Mill Tailings Sites

Uranium ore was mined by private companies for federal government use in national defense programs. When the mills shut down, large piles of the sand-like material (mill tailings) remain after uranium has been extracted from the ore. Levels of human exposure to radioactive materials from the piles are low; however, in some cases tailings were used as construction materials before the potential health hazards of the tailings were recognized.

Date of Government Version: 06/23/2017
Date Data Arrived at EDR: 10/11/2017
Date Made Active in Reports: 11/03/2017
Number of Days to Update: 23

Source: Department of Energy
Telephone: 505-845-0011
Last EDR Contact: 02/22/2019
Next Scheduled EDR Contact: 06/03/2019
Data Release Frequency: Varies

LEAD SMELTER 1: Lead Smelter Sites

A listing of former lead smelter site locations.

Date of Government Version: 03/11/2019
Date Data Arrived at EDR: 03/14/2019
Date Made Active in Reports: 03/21/2019
Number of Days to Update: 7

Source: Environmental Protection Agency
Telephone: 703-603-8787
Last EDR Contact: 04/18/2019
Next Scheduled EDR Contact: 07/15/2019
Data Release Frequency: Varies

LEAD SMELTER 2: Lead Smelter Sites

A list of several hundred sites in the U.S. where secondary lead smelting was done from 1931and 1964. These sites may pose a threat to public health through ingestion or inhalation of contaminated soil or dust

Date of Government Version: 04/05/2001
Date Data Arrived at EDR: 10/27/2010
Date Made Active in Reports: 12/02/2010
Number of Days to Update: 36

Source: American Journal of Public Health
Telephone: 703-305-6451
Last EDR Contact: 12/02/2009
Next Scheduled EDR Contact: N/A
Data Release Frequency: No Update Planned

US AIRS (AFS): Aerometric Information Retrieval System Facility Subsystem (AFS)

The database is a sub-system of Aerometric Information Retrieval System (AIRS). AFS contains compliance data on air pollution point sources regulated by the U.S. EPA and/or state and local air regulatory agencies. This information comes from source reports by various stationary sources of air pollution, such as electric power plants, steel mills, factories, and universities, and provides information about the air pollutants they produce. Action, air program, air program pollutant, and general level plant data. It is used to track emissions and compliance data from industrial plants.

Date of Government Version: 10/12/2016
Date Data Arrived at EDR: 10/26/2016
Date Made Active in Reports: 02/03/2017
Number of Days to Update: 100

Source: EPA
Telephone: 202-564-2496
Last EDR Contact: 09/26/2017
Next Scheduled EDR Contact: 01/08/2018
Data Release Frequency: Annually

US AIRS MINOR: Air Facility System Data

A listing of minor source facilities.

Date of Government Version: 10/12/2016
Date Data Arrived at EDR: 10/26/2016
Date Made Active in Reports: 02/03/2017
Number of Days to Update: 100

Source: EPA
Telephone: 202-564-2496
Last EDR Contact: 09/26/2017
Next Scheduled EDR Contact: 01/08/2018
Data Release Frequency: Annually

US MINES: Mines Master Index File

Contains all mine identification numbers issued for mines active or opened since 1971. The data also includes violation information.

Date of Government Version: 11/27/2018
Date Data Arrived at EDR: 02/27/2019
Date Made Active in Reports: 04/01/2019
Number of Days to Update: 33

Source: Department of Labor, Mine Safety and Health Administration
Telephone: 303-231-5959
Last EDR Contact: 02/27/2019
Next Scheduled EDR Contact: 06/10/2019
Data Release Frequency: Semi-Annually

US MINES 2: Ferrous and Nonferrous Metal Mines Database Listing

This map layer includes ferrous (ferrous metal mines are facilities that extract ferrous metals, such as iron ore or molybdenum) and nonferrous (Nonferrous metal mines are facilities that extract nonferrous metals, such as gold, silver, copper, zinc, and lead) metal mines in the United States.

Date of Government Version: 12/05/2005
Date Data Arrived at EDR: 02/29/2008
Date Made Active in Reports: 04/18/2008
Number of Days to Update: 49

Source: USGS
Telephone: 703-648-7709
Last EDR Contact: 03/01/2019
Next Scheduled EDR Contact: 06/10/2019
Data Release Frequency: Varies

US MINES 3: Active Mines & Mineral Plants Database Listing

Active Mines and Mineral Processing Plant operations for commodities monitored by the Minerals Information Team of the USGS.

Date of Government Version: 04/14/2011
Date Data Arrived at EDR: 06/08/2011
Date Made Active in Reports: 09/13/2011
Number of Days to Update: 97

Source: USGS
Telephone: 703-648-7709
Last EDR Contact: 03/01/2019
Next Scheduled EDR Contact: 06/10/2019
Data Release Frequency: Varies

ABANDONED MINES: Abandoned Mines

An inventory of land and water impacted by past mining (primarily coal mining) is maintained by OSMRE to provide information needed to implement the Surface Mining Control and Reclamation Act of 1977 (SMCRA). The inventory contains information on the location, type, and extent of AML impacts, as well as, information on the cost associated with the reclamation of those problems. The inventory is based upon field surveys by State, Tribal, and OSMRE program officials. It is dynamic to the extent that it is modified as new problems are identified and existing problems are reclaimed.

Date of Government Version: 03/27/2019
Date Data Arrived at EDR: 03/28/2019
Date Made Active in Reports: 05/01/2019
Number of Days to Update: 34

Source: Department of Interior
Telephone: 202-208-2609
Last EDR Contact: 03/21/2019
Next Scheduled EDR Contact: 06/24/2019
Data Release Frequency: Quarterly

FINDS: Facility Index System/Facility Registry System

Facility Index System. FINDS contains both facility information and 'pointers' to other sources that contain more detail. EDR includes the following FINDS databases in this report: PCS (Permit Compliance System), AIRS (Aerometric Information Retrieval System), DOCKET (Enforcement Docket used to manage and track information on civil judicial enforcement cases for all environmental statutes), FURS (Federal Underground Injection Control), C-DOCKET (Criminal Docket System used to track criminal enforcement actions for all environmental statutes), FFIS (Federal Facilities Information System), STATE (State Environmental Laws and Statutes), and PADS (PCB Activity Data System).

Date of Government Version: 02/15/2019
Date Data Arrived at EDR: 03/05/2019
Date Made Active in Reports: 03/15/2019
Number of Days to Update: 10

Source: EPA
Telephone: (415) 947-8000
Last EDR Contact: 03/05/2019
Next Scheduled EDR Contact: 06/17/2019
Data Release Frequency: Quarterly

DOCKET HWC: Hazardous Waste Compliance Docket Listing

A complete list of the Federal Agency Hazardous Waste Compliance Docket Facilities.

Date of Government Version: 05/31/2018
Date Data Arrived at EDR: 07/26/2018
Date Made Active in Reports: 10/05/2018
Number of Days to Update: 71

Source: Environmental Protection Agency
Telephone: 202-564-0527
Last EDR Contact: 03/01/2019
Next Scheduled EDR Contact: 06/10/2019
Data Release Frequency: Varies

UXO: Unexploded Ordnance Sites

A listing of unexploded ordnance site locations

Date of Government Version: 12/31/2017
Date Data Arrived at EDR: 01/17/2019
Date Made Active in Reports: 04/01/2019
Number of Days to Update: 74

Source: Department of Defense
Telephone: 703-704-1564
Last EDR Contact: 04/15/2019
Next Scheduled EDR Contact: 07/29/2019
Data Release Frequency: Varies

GOVERNMENT RECORDS SEARCHED / DATA CURRENCY TRACKING

ECHO: Enforcement & Compliance History Information
ECHO provides integrated compliance and enforcement information for about 800,000 regulated facilities nationwide.

Date of Government Version: 03/03/2019
Date Data Arrived at EDR: 03/05/2019
Date Made Active in Reports: 04/01/2019
Number of Days to Update: 27

Source: Environmental Protection Agency
Telephone: 202-564-2280
Last EDR Contact: 04/09/2019
Next Scheduled EDR Contact: 07/22/2019
Data Release Frequency: Quarterly

FUELS PROGRAM: EPA Fuels Program Registered Listing
This listing includes facilities that are registered under the Part 80 (Code of Federal Regulations) EPA Fuels Programs. All companies now are required to submit new and updated registrations.

Date of Government Version: 02/19/2019
Date Data Arrived at EDR: 02/21/2019
Date Made Active in Reports: 04/01/2019
Number of Days to Update: 39

Source: EPA
Telephone: 800-385-6164
Last EDR Contact: 02/21/2019
Next Scheduled EDR Contact: 06/03/2019
Data Release Frequency: Quarterly

CA BOND EXP. PLAN: Bond Expenditure Plan
Department of Health Services developed a site-specific expenditure plan as the basis for an appropriation of Hazardous Substance Cleanup Bond Act funds. It is not updated.

Date of Government Version: 01/01/1989
Date Data Arrived at EDR: 07/27/1994
Date Made Active in Reports: 08/02/1994
Number of Days to Update: 6

Source: Department of Health Services
Telephone: 916-255-2118
Last EDR Contact: 05/31/1994
Next Scheduled EDR Contact: N/A
Data Release Frequency: No Update Planned

CORTESE: "Cortese" Hazardous Waste & Substances Sites List
The sites for the list are designated by the State Water Resource Control Board (LUST), the Integrated Waste Board (SWF/LS), and the Department of Toxic Substances Control (Cal-Sites).

Date of Government Version: 03/25/2019
Date Data Arrived at EDR: 03/26/2019
Date Made Active in Reports: 05/01/2019
Number of Days to Update: 36

Source: CAL EPA/Office of Emergency Information
Telephone: 916-323-3400
Last EDR Contact: 03/26/2019
Next Scheduled EDR Contact: 07/08/2019
Data Release Frequency: Quarterly

CUPA SAN FRANCISCO CO: CUPA Facility Listing
Cupa facilities

Date of Government Version: 04/18/2019
Date Data Arrived at EDR: 04/19/2019
Date Made Active in Reports: 04/30/2019
Number of Days to Update: 11

Source: San Francisco County Department of Environmental Health
Telephone: 415-252-3896
Last EDR Contact: 04/18/2019
Next Scheduled EDR Contact: 08/19/2019
Data Release Frequency: Varies

CUPA LIVERMORE-PLEASANTON: CUPA Facility Listing
list of facilities associated with the various CUPA programs in Livermore-Pleasanton

Date of Government Version: 01/23/2019
Date Data Arrived at EDR: 02/26/2019
Date Made Active in Reports: 04/01/2019
Number of Days to Update: 34

Source: Livermore-Pleasanton Fire Department
Telephone: 925-454-2361
Last EDR Contact: 02/26/2019
Next Scheduled EDR Contact: 05/27/2019
Data Release Frequency: Varies

DRYCLEAN AVAQMD: Antelope Valley Air Quality Management District Drycleaner Listing
A listing of dry cleaners in the Antelope Valley Air Quality Management District.

Date of Government Version: 02/27/2019
Date Data Arrived at EDR: 02/28/2019
Date Made Active in Reports: 04/01/2019
Number of Days to Update: 32

Source: Antelope Valley Air Quality Management District
Telephone: 661-723-8070
Last EDR Contact: 02/27/2019
Next Scheduled EDR Contact: 06/17/2019
Data Release Frequency: Varies

DRYCLEANERS: Cleaner Facilities

A list of drycleaner related facilities that have EPA ID numbers. These are facilities with certain SIC codes: power laundries, family and commercial; garment pressing and cleaner's agents; linen supply; coin-operated laundries and cleaning; drycleaning plants, except rugs; carpet and upholster cleaning; industrial launderers; laundry and garment services.

Date of Government Version: 12/13/2018
Date Data Arrived at EDR: 01/17/2019
Date Made Active in Reports: 03/05/2019
Number of Days to Update: 47

Source: Department of Toxic Substance Control
Telephone: 916-327-4498
Last EDR Contact: 02/27/2019
Next Scheduled EDR Contact: 06/17/2019
Data Release Frequency: Annually

DRYCLEAN SOUTH COAST: South Coast Air Quality Management District Drycleaner Listing

A listing of dry cleaners in the South Coast Air Quality Management District

Date of Government Version: 03/19/2019
Date Data Arrived at EDR: 03/22/2019
Date Made Active in Reports: 04/09/2019
Number of Days to Update: 18

Source: South Coast Air Quality Management District
Telephone: 909-396-3211
Last EDR Contact: 03/22/2019
Next Scheduled EDR Contact: 06/10/2019
Data Release Frequency: Varies

EMI: Emissions Inventory Data

Toxics and criteria pollutant emissions data collected by the ARB and local air pollution agencies.

Date of Government Version: 12/31/2017
Date Data Arrived at EDR: 06/20/2018
Date Made Active in Reports: 08/06/2018
Number of Days to Update: 47

Source: California Air Resources Board
Telephone: 916-322-2990
Last EDR Contact: 03/22/2019
Next Scheduled EDR Contact: 07/01/2019
Data Release Frequency: Varies

ENF: Enforcement Action Listing

A listing of Water Board Enforcement Actions. Formal is everything except Oral/Verbal Communication, Notice of Violation, Expedited Payment Letter, and Staff Enforcement Letter.

Date of Government Version: 11/01/2018
Date Data Arrived at EDR: 11/02/2018
Date Made Active in Reports: 12/13/2018
Number of Days to Update: 41

Source: State Water Resoruces Control Board
Telephone: 916-445-9379
Last EDR Contact: 05/02/2019
Next Scheduled EDR Contact: 08/05/2019
Data Release Frequency: Varies

Financial Assurance 1: Financial Assurance Information Listing

Financial Assurance information

Date of Government Version: 01/10/2019
Date Data Arrived at EDR: 01/23/2019
Date Made Active in Reports: 03/05/2019
Number of Days to Update: 41

Source: Department of Toxic Substances Control
Telephone: 916-255-3628
Last EDR Contact: 04/22/2019
Next Scheduled EDR Contact: 08/05/2019
Data Release Frequency: Varies

Financial Assurance 2: Financial Assurance Information Listing

A listing of financial assurance information for solid waste facilities. Financial assurance is intended to ensure that resources are available to pay for the cost of closure, post-closure care, and corrective measures if the owner or operator of a regulated facility is unable or unwilling to pay.

Date of Government Version: 02/15/2019
Date Data Arrived at EDR: 02/19/2019
Date Made Active in Reports: 03/05/2019
Number of Days to Update: 14

Source: California Integrated Waste Management Board
Telephone: 916-341-6066
Last EDR Contact: 02/11/2019
Next Scheduled EDR Contact: 05/27/2019
Data Release Frequency: Varies

HAZNET: Facility and Manifest Data

Facility and Manifest Data. The data is extracted from the copies of hazardous waste manifests received each year by the DTSC. The annual volume of manifests is typically 700,000 - 1,000,000 annually, representing approximately 350,000 - 500,000 shipments. Data are from the manifests submitted without correction, and therefore many contain some invalid values for data elements such as generator ID, TSD ID, waste category, and disposal method. This database begins with calendar year 1993.

Date of Government Version: 12/31/2017
Date Data Arrived at EDR: 10/10/2018
Date Made Active in Reports: 11/16/2018
Number of Days to Update: 37

Source: California Environmental Protection Agency
Telephone: 916-255-1136
Last EDR Contact: 04/22/2019
Next Scheduled EDR Contact: 07/22/2019
Data Release Frequency: Annually

ICE: ICE

Contains data pertaining to the Permitted Facilities with Inspections / Enforcements sites tracked in Envirostor.

Date of Government Version: 02/19/2019
Date Data Arrived at EDR: 02/20/2019
Date Made Active in Reports: 03/05/2019
Number of Days to Update: 13

Source: Department of Toxic Subsances Control
Telephone: 877-786-9427
Last EDR Contact: 02/20/2019
Next Scheduled EDR Contact: 06/03/2019
Data Release Frequency: Quarterly

HIST CORTESE: Hazardous Waste & Substance Site List

The sites for the list are designated by the State Water Resource Control Board [LUST], the Integrated Waste Board [SWF/LS], and the Department of Toxic Substances Control [CALSITES]. This listing is no longer updated by the state agency.

Date of Government Version: 04/01/2001
Date Data Arrived at EDR: 01/22/2009
Date Made Active in Reports: 04/08/2009
Number of Days to Update: 76

Source: Department of Toxic Substances Control
Telephone: 916-323-3400
Last EDR Contact: 01/22/2009
Next Scheduled EDR Contact: N/A
Data Release Frequency: No Update Planned

HWP: EnviroStor Permitted Facilities Listing

Detailed information on permitted hazardous waste facilities and corrective action ("cleanups") tracked in EnviroStor.

Date of Government Version: 02/19/2019
Date Data Arrived at EDR: 02/20/2019
Date Made Active in Reports: 03/05/2019
Number of Days to Update: 13

Source: Department of Toxic Substances Control
Telephone: 916-323-3400
Last EDR Contact: 02/20/2019
Next Scheduled EDR Contact: 06/03/2019
Data Release Frequency: Quarterly

HWT: Registered Hazardous Waste Transporter Database

A listing of hazardous waste transporters. In California, unless specifically exempted, it is unlawful for any person to transport hazardous wastes unless the person holds a valid registration issued by DTSC. A hazardous waste transporter registration is valid for one year and is assigned a unique registration number.

Date of Government Version: 01/07/2019
Date Data Arrived at EDR: 01/08/2019
Date Made Active in Reports: 03/05/2019
Number of Days to Update: 56

Source: Department of Toxic Substances Control
Telephone: 916-440-7145
Last EDR Contact: 04/09/2019
Next Scheduled EDR Contact: 07/22/2019
Data Release Frequency: Quarterly

MINES: Mines Site Location Listing
A listing of mine site locations from the Office of Mine Reclamation.

Date of Government Version: 12/10/2018
Date Data Arrived at EDR: 12/12/2018
Date Made Active in Reports: 01/15/2019
Number of Days to Update: 34
Source: Department of Conservation
Telephone: 916-322-1080
Last EDR Contact: 12/12/2018
Next Scheduled EDR Contact: 03/25/2019
Data Release Frequency: Quarterly

MWMP: Medical Waste Management Program Listing
The Medical Waste Management Program (MWMP) ensures the proper handling and disposal of medical waste by permitting and inspecting medical waste Offsite Treatment Facilities (PDF) and Transfer Stations (PDF) throughout the state. MWMP also oversees all Medical Waste Transporters.

Date of Government Version: 02/20/2019
Date Data Arrived at EDR: 03/05/2019
Date Made Active in Reports: 04/02/2019
Number of Days to Update: 28
Source: Department of Public Health
Telephone: 916-558-1784
Last EDR Contact: 03/05/2019
Next Scheduled EDR Contact: 06/17/2019
Data Release Frequency: Varies

NPDES: NPDES Permits Listing
A listing of NPDES permits, including stormwater.

Date of Government Version: 02/11/2019
Date Data Arrived at EDR: 02/12/2019
Date Made Active in Reports: 03/07/2019
Number of Days to Update: 23
Source: State Water Resources Control Board
Telephone: 916-445-9379
Last EDR Contact: 02/12/2019
Next Scheduled EDR Contact: 05/27/2019
Data Release Frequency: Quarterly

PEST LIC: Pesticide Regulation Licenses Listing
A listing of licenses and certificates issued by the Department of Pesticide Regulation. The DPR issues licenses and/or certificates to: Persons and businesses that apply or sell pesticides; Pest control dealers and brokers; Persons who advise on agricultural pesticide applications.

Date of Government Version: 03/04/2019
Date Data Arrived at EDR: 03/05/2019
Date Made Active in Reports: 04/05/2019
Number of Days to Update: 31
Source: Department of Pesticide Regulation
Telephone: 916-445-4038
Last EDR Contact: 03/05/2019
Next Scheduled EDR Contact: 06/17/2019
Data Release Frequency: Quarterly

PROC: Certified Processors Database
A listing of certified processors.

Date of Government Version: 03/11/2019
Date Data Arrived at EDR: 03/13/2019
Date Made Active in Reports: 04/29/2019
Number of Days to Update: 47
Source: Department of Conservation
Telephone: 916-323-3836
Last EDR Contact: 03/13/2019
Next Scheduled EDR Contact: 06/24/2019
Data Release Frequency: Quarterly

NOTIFY 65: Proposition 65 Records
Listings of all Proposition 65 incidents reported to counties by the State Water Resources Control Board and the Regional Water Quality Control Board. This database is no longer updated by the reporting agency.

Date of Government Version: 03/18/2019
Date Data Arrived at EDR: 03/19/2019
Date Made Active in Reports: 04/29/2019
Number of Days to Update: 41
Source: State Water Resources Control Board
Telephone: 916-445-3846
Last EDR Contact: 03/18/2019
Next Scheduled EDR Contact: 07/01/2019
Data Release Frequency: No Update Planned

UIC: UIC Listing
A listing of wells identified as underground injection wells, in the California Oil and Gas Wells database.

Date of Government Version: 04/27/2018
Date Data Arrived at EDR: 06/13/2018
Date Made Active in Reports: 07/17/2018
Number of Days to Update: 34
Source: Deaprtment of Conservation
Telephone: 916-445-2408
Last EDR Contact: 03/13/2019
Next Scheduled EDR Contact: 06/24/2019
Data Release Frequency: Varies

UIC GEO: Underground Injection Control Sites (GEOTRACKER)
Underground control injection sites

Date of Government Version: 12/10/2018
Date Data Arrived at EDR: 12/11/2018
Date Made Active in Reports: 01/15/2019
Number of Days to Update: 35
Source: State Water Resource Control Board
Telephone: 866-480-1028
Last EDR Contact: 12/12/2018
Next Scheduled EDR Contact: 03/25/2019
Data Release Frequency: Varies

WASTEWATER PITS: Oil Wastewater Pits Listing
Water officials discovered that oil producers have been dumping chemical-laden wastewater into hundreds of unlined pits that are operating without proper permits. Inspections completed by the Central Valley Regional Water Quality Control Board revealed the existence of previously unidentified waste sites. The water boards review found that more than one-third of the region's active disposal pits are operating without permission.

Date of Government Version: 05/08/2018
Date Data Arrived at EDR: 07/11/2018
Date Made Active in Reports: 09/13/2018
Number of Days to Update: 64
Source: RWQCB, Central Valley Region
Telephone: 559-445-5577
Last EDR Contact: 04/12/2019
Next Scheduled EDR Contact: 07/22/2019
Data Release Frequency: Varies

WDS: Waste Discharge System
Sites which have been issued waste discharge requirements.

Date of Government Version: 06/19/2007
Date Data Arrived at EDR: 06/20/2007
Date Made Active in Reports: 06/29/2007
Number of Days to Update: 9
Source: State Water Resources Control Board
Telephone: 916-341-5227
Last EDR Contact: 02/13/2019
Next Scheduled EDR Contact: 06/03/2019
Data Release Frequency: Quarterly

MILITARY PRIV SITES: Military Privatized Sites (GEOTRACKER)
Military privatized sites

Date of Government Version: 12/10/2018
Date Data Arrived at EDR: 12/11/2018
Date Made Active in Reports: 01/15/2019
Number of Days to Update: 35
Source: State Water Resources Control Board
Telephone: 866-480-1028
Last EDR Contact: 12/12/2018
Next Scheduled EDR Contact: 03/25/2019
Data Release Frequency: Varies

PROJECT: Project Sites (GEOTRACKER)
Projects sites

Date of Government Version: 12/10/2018
Date Data Arrived at EDR: 12/11/2018
Date Made Active in Reports: 01/15/2019
Number of Days to Update: 35
Source: State Water Resources Control Board
Telephone: 866-480-1028
Last EDR Contact: 12/12/2018
Next Scheduled EDR Contact: 03/25/2019
Data Release Frequency: Varies

WDR: Waste Discharge Requirements Listing
In general, the Waste Discharge Requirements (WDRs) Program (sometimes also referred to as the "Non Chapter 15 (Non 15) Program") regulates point discharges that are exempt pursuant to Subsection 20090 of Title 27 and not subject to the Federal Water Pollution Control Act. Exemptions from Title 27 may be granted for nine categories of discharges (e.g., sewage, wastewater, etc.) that meet, and continue to meet, the preconditions listed for each specific exemption. The scope of the WDRs Program also includes the discharge of wastes classified as inert, pursuant to section 20230 of Title 27.

Date of Government Version: 03/11/2019
Date Data Arrived at EDR: 03/13/2019
Date Made Active in Reports: 04/29/2019
Number of Days to Update: 47

Source: State Water Resources Control Board
Telephone: 916-341-5810
Last EDR Contact: 03/13/2019
Next Scheduled EDR Contact: 06/24/2019
Data Release Frequency: Quarterly

CIWQS: California Integrated Water Quality System

The California Integrated Water Quality System (CIWQS) is a computer system used by the State and Regional Water Quality Control Boards to track information about places of environmental interest, manage permits and other orders, track inspections, and manage violations and enforcement activities.

Date of Government Version: 03/05/2019
Date Data Arrived at EDR: 03/05/2019
Date Made Active in Reports: 04/02/2019
Number of Days to Update: 28

Source: State Water Resources Control Board
Telephone: 866-794-4977
Last EDR Contact: 03/05/2019
Next Scheduled EDR Contact: 06/17/2019
Data Release Frequency: Varies

CERS: CalEPA Regulated Site Portal Data

The CalEPA Regulated Site Portal database combines data about environmentally regulated sites and facilities in California into a single database. It combines data from a variety of state and federal databases, and provides an overview of regulated activities across the spectrum of environmental programs for any given location in California. These activities include hazardous materials and waste, state and federal cleanups, impacted ground and surface waters, and toxic materials

Date of Government Version: 10/22/2018
Date Data Arrived at EDR: 10/23/2018
Date Made Active in Reports: 11/30/2018
Number of Days to Update: 38

Source: California Environmental Protection Agency
Telephone: 916-323-2514
Last EDR Contact: 04/11/2019
Next Scheduled EDR Contact: 08/05/2019
Data Release Frequency: Varies

WIP: Well Investigation Program Case List

Well Investigation Program case in the San Gabriel and San Fernando Valley area.

Date of Government Version: 07/03/2009
Date Data Arrived at EDR: 07/21/2009
Date Made Active in Reports: 08/03/2009
Number of Days to Update: 13

Source: Los Angeles Water Quality Control Board
Telephone: 213-576-6726
Last EDR Contact: 03/25/2019
Next Scheduled EDR Contact: 07/08/2019
Data Release Frequency: Varies

NON-CASE INFO: Non-Case Information Sites (GEOTRACKER)

Non-Case Information sites

Date of Government Version: 12/10/2018
Date Data Arrived at EDR: 12/11/2018
Date Made Active in Reports: 01/15/2019
Number of Days to Update: 35

Source: State Water Resources Control Board
Telephone: 866-480-1028
Last EDR Contact: 12/12/2018
Next Scheduled EDR Contact: 03/25/2019
Data Release Frequency: Varies

OTHER OIL GAS: Other Oil & Gas Projects Sites (GEOTRACKER)

Other Oil & Gas Projects sites

Date of Government Version: 12/10/2018
Date Data Arrived at EDR: 12/11/2018
Date Made Active in Reports: 01/15/2019
Number of Days to Update: 35

Source: State Water Resources Control Board
Telephone: 866-480-1028
Last EDR Contact: 12/12/2018
Next Scheduled EDR Contact: 03/25/2019
Data Release Frequency: Varies

PROD WATER PONDS: Produced Water Ponds Sites (GEOTRACKER)

Produced water ponds sites

Date of Government Version: 12/10/2018
Date Data Arrived at EDR: 12/11/2018
Date Made Active in Reports: 01/15/2019
Number of Days to Update: 35

Source: State Water Resources Control Board
Telephone: 866-480-1028
Last EDR Contact: 12/12/2018
Next Scheduled EDR Contact: 03/25/2019
Data Release Frequency: Varies

SAMPLING POINT: Sampling Point ? Public Sites (GEOTRACKER)
Sampling point - public sites

Date of Government Version: 12/10/2018
Date Data Arrived at EDR: 12/11/2018
Date Made Active in Reports: 01/15/2019
Number of Days to Update: 35

Source: State Water Resources Control Board
Telephone: 866-480-1028
Last EDR Contact: 12/12/2018
Next Scheduled EDR Contact: 03/25/2019
Data Release Frequency: Varies

WELL STIM PROJ: Well Stimulation Project (GEOTRACKER)
Includes areas of groundwater monitoring plans, a depiction of the monitoring network, and the facilities, boundaries, and subsurface characteristics of the oilfield and the features (oil and gas wells, produced water ponds, UIC wells, water supply wells, etc?) being monitored

Date of Government Version: 12/10/2018
Date Data Arrived at EDR: 12/11/2018
Date Made Active in Reports: 01/15/2019
Number of Days to Update: 35

Source: State Water Resources Control Board
Telephone: 866-480-1028
Last EDR Contact: 12/12/2018
Next Scheduled EDR Contact: 03/25/2019
Data Release Frequency: Varies

EDR HIGH RISK HISTORICAL RECORDS

EDR Exclusive Records

EDR MGP: EDR Proprietary Manufactured Gas Plants
The EDR Proprietary Manufactured Gas Plant Database includes records of coal gas plants (manufactured gas plants) compiled by EDR's researchers. Manufactured gas sites were used in the United States from the 1800's to 1950's to produce a gas that could be distributed and used as fuel. These plants used whale oil, rosin, coal, or a mixture of coal, oil, and water that also produced a significant amount of waste. Many of the byproducts of the gas production, such as coal tar (oily waste containing volatile and non-volatile chemicals), sludges, oils and other compounds are potentially hazardous to human health and the environment. The byproduct from this process was frequently disposed of directly at the plant site and can remain or spread slowly, serving as a continuous source of soil and groundwater contamination.

Date of Government Version: N/A
Date Data Arrived at EDR: N/A
Date Made Active in Reports: N/A
Number of Days to Update: N/A

Source: EDR, Inc.
Telephone: N/A
Last EDR Contact: N/A
Next Scheduled EDR Contact: N/A
Data Release Frequency: No Update Planned

EDR Hist Auto: EDR Exclusive Historical Auto Stations
EDR has searched selected national collections of business directories and has collected listings of potential gas station/filling station/service station sites that were available to EDR researchers. EDR's review was limited to those categories of sources that might, in EDR's opinion, include gas station/filling station/service station establishments. The categories reviewed included, but were not limited to gas, gas station, gasoline station, filling station, auto, automobile repair, auto service station, service station, etc. This database falls within a category of information EDR classifies as "High Risk Historical Records", or HRHR. EDR's HRHR effort presents unique and sometimes proprietary data about past sites and operations that typically create environmental concerns, but may not show up in current government records searches.

Date of Government Version: N/A
Date Data Arrived at EDR: N/A
Date Made Active in Reports: N/A
Number of Days to Update: N/A

Source: EDR, Inc.
Telephone: N/A
Last EDR Contact: N/A
Next Scheduled EDR Contact: N/A
Data Release Frequency: Varies

EDR Hist Cleaner: EDR Exclusive Historical Cleaners

EDR has searched selected national collections of business directories and has collected listings of potential dry cleaner sites that were available to EDR researchers. EDR's review was limited to those categories of sources that might, in EDR's opinion, include dry cleaning establishments. The categories reviewed included, but were not limited to dry cleaners, cleaners, laundry, laundromat, cleaning/laundry, wash & dry etc. This database falls within a category of information EDR classifies as "High Risk Historical Records", or HRHR. EDR's HRHR effort presents unique and sometimes proprietary data about past sites and operations that typically create environmental concerns, but may not show up in current government records searches.

Date of Government Version: N/A
Date Data Arrived at EDR: N/A
Date Made Active in Reports: N/A
Number of Days to Update: N/A

Source: EDR, Inc.
Telephone: N/A
Last EDR Contact: N/A
Next Scheduled EDR Contact: N/A
Data Release Frequency: Varies

EDR RECOVERED GOVERNMENT ARCHIVES

Exclusive Recovered Govt. Archives

RGA LF: Recovered Government Archive Solid Waste Facilities List

The EDR Recovered Government Archive Landfill database provides a list of landfills derived from historical databases and includes many records that no longer appear in current government lists. Compiled from Records formerly available from the Department of Resources Recycling and Recovery in California.

Date of Government Version: N/A
Date Data Arrived at EDR: 07/01/2013
Date Made Active in Reports: 01/13/2014
Number of Days to Update: 196

Source: Department of Resources Recycling and Recovery
Telephone: N/A
Last EDR Contact: 06/01/2012
Next Scheduled EDR Contact: N/A
Data Release Frequency: Varies

RGA LUST: Recovered Government Archive Leaking Underground Storage Tank

The EDR Recovered Government Archive Leaking Underground Storage Tank database provides a list of LUST incidents derived from historical databases and includes many records that no longer appear in current government lists. Compiled from Records formerly available from the State Water Resources Control Board in California.

Date of Government Version: N/A
Date Data Arrived at EDR: 07/01/2013
Date Made Active in Reports: 12/30/2013
Number of Days to Update: 182

Source: State Water Resources Control Board
Telephone: N/A
Last EDR Contact: 06/01/2012
Next Scheduled EDR Contact: N/A
Data Release Frequency: Varies

COUNTY RECORDS

ALAMEDA COUNTY:

CS ALAMEDA: Contaminated Sites

A listing of contaminated sites overseen by the Toxic Release Program (oil and groundwater contamination from chemical releases and spills) and the Leaking Underground Storage Tank Program (soil and ground water contamination from leaking petroleum USTs).

Date of Government Version: 01/09/2019
Date Data Arrived at EDR: 01/11/2019
Date Made Active in Reports: 03/05/2019
Number of Days to Update: 53

Source: Alameda County Environmental Health Services
Telephone: 510-567-6700
Last EDR Contact: 04/22/2019
Next Scheduled EDR Contact: 07/22/2019
Data Release Frequency: Semi-Annually

UST ALAMEDA: Underground Tanks

Underground storage tank sites located in Alameda county.

Date of Government Version: 01/07/2019
Date Data Arrived at EDR: 01/08/2019
Date Made Active in Reports: 03/08/2019
Number of Days to Update: 59

Source: Alameda County Environmental Health Services
Telephone: 510-567-6700
Last EDR Contact: 04/08/2019
Next Scheduled EDR Contact: 04/24/2047
Data Release Frequency: Semi-Annually

AMADOR COUNTY:

GOVERNMENT RECORDS SEARCHED / DATA CURRENCY TRACKING

CUPA AMADOR: CUPA Facility List
Cupa Facility List

Date of Government Version: 01/07/2019
Date Data Arrived at EDR: 01/08/2019
Date Made Active in Reports: 03/07/2019
Number of Days to Update: 58

Source: Amador County Environmental Health
Telephone: 209-223-6439
Last EDR Contact: 02/27/2019
Next Scheduled EDR Contact: 06/17/2019
Data Release Frequency: Varies

BUTTE COUNTY:

CUPA BUTTE: CUPA Facility Listing
Cupa facility list.

Date of Government Version: 04/21/2017
Date Data Arrived at EDR: 04/25/2017
Date Made Active in Reports: 08/09/2017
Number of Days to Update: 106

Source: Public Health Department
Telephone: 530-538-7149
Last EDR Contact: 04/08/2019
Next Scheduled EDR Contact: 07/22/2019
Data Release Frequency: No Update Planned

CALVERAS COUNTY:

CUPA CALVERAS: CUPA Facility Listing
Cupa Facility Listing

Date of Government Version: 01/24/2019
Date Data Arrived at EDR: 01/25/2019
Date Made Active in Reports: 03/05/2019
Number of Days to Update: 39

Source: Calveras County Environmental Health
Telephone: 209-754-6399
Last EDR Contact: 03/25/2019
Next Scheduled EDR Contact: 07/08/2019
Data Release Frequency: Quarterly

COLUSA COUNTY:

CUPA COLUSA: CUPA Facility List
Cupa facility list.

Date of Government Version: 02/27/2019
Date Data Arrived at EDR: 02/28/2019
Date Made Active in Reports: 04/01/2019
Number of Days to Update: 32

Source: Health & Human Services
Telephone: 530-458-0396
Last EDR Contact: 05/02/2019
Next Scheduled EDR Contact: 08/19/2019
Data Release Frequency: Semi-Annually

CONTRA COSTA COUNTY:

SL CONTRA COSTA: Site List
List includes sites from the underground tank, hazardous waste generator and business plan/2185 programs.

Date of Government Version: 02/14/2019
Date Data Arrived at EDR: 02/19/2019
Date Made Active in Reports: 03/08/2019
Number of Days to Update: 17

Source: Contra Costa Health Services Department
Telephone: 925-646-2286
Last EDR Contact: 04/29/2019
Next Scheduled EDR Contact: 08/12/2019
Data Release Frequency: Semi-Annually

DEL NORTE COUNTY:

CUPA DEL NORTE: CUPA Facility List
Cupa Facility list

Date of Government Version: 01/16/2019
Date Data Arrived at EDR: 02/05/2019
Date Made Active in Reports: 03/05/2019
Number of Days to Update: 28

Source: Del Norte County Environmental Health Division
Telephone: 707-465-0426
Last EDR Contact: 04/25/2019
Next Scheduled EDR Contact: 08/12/2019
Data Release Frequency: Varies

EL DORADO COUNTY:

CUPA EL DORADO: CUPA Facility List
CUPA facility list.

Date of Government Version: 02/27/2019
Date Data Arrived at EDR: 02/28/2019
Date Made Active in Reports: 04/01/2019
Number of Days to Update: 32

Source: El Dorado County Environmental Management Department
Telephone: 530-621-6623
Last EDR Contact: 04/29/2019
Next Scheduled EDR Contact: 08/12/2019
Data Release Frequency: Varies

FRESNO COUNTY:

CUPA FRESNO: CUPA Resources List
Certified Unified Program Agency. CUPA's are responsible for implementing a unified hazardous materials and hazardous waste management regulatory program. The agency provides oversight of businesses that deal with hazardous materials, operate underground storage tanks or aboveground storage tanks.

Date of Government Version: 04/10/2019
Date Data Arrived at EDR: 04/11/2019
Date Made Active in Reports: 04/30/2019
Number of Days to Update: 19

Source: Dept. of Community Health
Telephone: 559-445-3271
Last EDR Contact: 03/29/2019
Next Scheduled EDR Contact: 07/15/2019
Data Release Frequency: Semi-Annually

GLENN COUNTY:

CUPA GLENN: CUPA Facility List
Cupa facility list

Date of Government Version: 01/22/2018
Date Data Arrived at EDR: 01/24/2018
Date Made Active in Reports: 03/14/2018
Number of Days to Update: 49

Source: Glenn County Air Pollution Control District
Telephone: 830-934-6500
Last EDR Contact: 04/22/2019
Next Scheduled EDR Contact: 08/05/2019
Data Release Frequency: Varies

HUMBOLDT COUNTY:

CUPA HUMBOLDT: CUPA Facility List
CUPA facility list.

Date of Government Version: 12/11/2018
Date Data Arrived at EDR: 12/13/2018
Date Made Active in Reports: 01/15/2019
Number of Days to Update: 33

Source: Humboldt County Environmental Health
Telephone: N/A
Last EDR Contact: 11/19/2018
Next Scheduled EDR Contact: 03/04/2019
Data Release Frequency: Semi-Annually

IMPERIAL COUNTY:

CUPA IMPERIAL: CUPA Facility List
Cupa facility list.

Date of Government Version: 01/18/2019
Date Data Arrived at EDR: 01/23/2019
Date Made Active in Reports: 03/05/2019
Number of Days to Update: 41

Source: San Diego Border Field Office
Telephone: 760-339-2777
Last EDR Contact: 04/22/2019
Next Scheduled EDR Contact: 08/05/2019
Data Release Frequency: Varies

INYO COUNTY:

CUPA INYO: CUPA Facility List
Cupa facility list.

Date of Government Version: 04/02/2018
Date Data Arrived at EDR: 04/03/2018
Date Made Active in Reports: 06/14/2018
Number of Days to Update: 72

Source: Inyo County Environmental Health Services
Telephone: 760-878-0238
Last EDR Contact: 02/13/2019
Next Scheduled EDR Contact: 06/03/2019
Data Release Frequency: Varies

KERN COUNTY:

UST KERN: Underground Storage Tank Sites & Tank Listing
Kern County Sites and Tanks Listing.

Date of Government Version: 01/28/2019
Date Data Arrived at EDR: 02/07/2019
Date Made Active in Reports: 03/08/2019
Number of Days to Update: 29

Source: Kern County Environment Health Services Department
Telephone: 661-862-8700
Last EDR Contact: 05/02/2019
Next Scheduled EDR Contact: 08/19/2019
Data Release Frequency: Quarterly

KINGS COUNTY:

CUPA KINGS: CUPA Facility List
A listing of sites included in the county's Certified Unified Program Agency database. California's Secretary for Environmental Protection established the unified hazardous materials and hazardous waste regulatory program as required by chapter 6.11 of the California Health and Safety Code. The Unified Program consolidates the administration, permits, inspections, and enforcement activities.

Date of Government Version: 02/14/2019
Date Data Arrived at EDR: 02/19/2019
Date Made Active in Reports: 03/05/2019
Number of Days to Update: 14

Source: Kings County Department of Public Health
Telephone: 559-584-1411
Last EDR Contact: 02/13/2019
Next Scheduled EDR Contact: 06/03/2019
Data Release Frequency: Varies

LAKE COUNTY:

CUPA LAKE: CUPA Facility List
Cupa facility list

Date of Government Version: 02/08/2019
Date Data Arrived at EDR: 02/12/2019
Date Made Active in Reports: 03/12/2019
Number of Days to Update: 28

Source: Lake County Environmental Health
Telephone: 707-263-1164
Last EDR Contact: 04/15/2019
Next Scheduled EDR Contact: 07/29/2019
Data Release Frequency: Varies

LASSEN COUNTY:

CUPA LASSEN: CUPA Facility List
Cupa facility list

Date of Government Version: 01/17/2019
Date Data Arrived at EDR: 01/18/2019
Date Made Active in Reports: 03/05/2019
Number of Days to Update: 46

Source: Lassen County Environmental Health
Telephone: 530-251-8528
Last EDR Contact: 04/22/2019
Next Scheduled EDR Contact: 08/05/2019
Data Release Frequency: Varies

LOS ANGELES COUNTY:

AOCONCERN: Key Areas of Concerns in Los Angeles County
San Gabriel Valley areas where VOC contamination is at or above the MCL as designated by region 9 EPA office. Date of Government Version: 3/30/2009 Exide Site area is a cleanup plan of lead-impacted soil surrounding the former Exide Facility as designated by the DTSC. Date of Government Version: 7/17/2017

Date of Government Version: 03/30/2009
Date Data Arrived at EDR: 03/31/2009
Date Made Active in Reports: 10/23/2009
Number of Days to Update: 206

Source: N/A
Telephone: N/A
Last EDR Contact: 03/18/2019
Next Scheduled EDR Contact: 07/01/2019
Data Release Frequency: No Update Planned

HMS LOS ANGELES: HMS: Street Number List
Industrial Waste and Underground Storage Tank Sites.

Date of Government Version: 12/19/2018
Date Data Arrived at EDR: 01/10/2019
Date Made Active in Reports: 03/07/2019
Number of Days to Update: 56

Source: Department of Public Works
Telephone: 626-458-3517
Last EDR Contact: 05/02/2019
Next Scheduled EDR Contact: 07/22/2019
Data Release Frequency: Semi-Annually

LF LOS ANGELES: List of Solid Waste Facilities
Solid Waste Facilities in Los Angeles County.

Date of Government Version: 01/14/2019
Date Data Arrived at EDR: 01/15/2019
Date Made Active in Reports: 03/07/2019
Number of Days to Update: 51

Source: La County Department of Public Works
Telephone: 818-458-5185
Last EDR Contact: 04/16/2019
Next Scheduled EDR Contact: 07/29/2019
Data Release Frequency: Varies

LF LOS ANGELES CITY: City of Los Angeles Landfills
Landfills owned and maintained by the City of Los Angeles.

Date of Government Version: 01/01/2019
Date Data Arrived at EDR: 01/15/2019
Date Made Active in Reports: 03/07/2019
Number of Days to Update: 51

Source: Engineering & Construction Division
Telephone: 213-473-7869
Last EDR Contact: 04/15/2019
Next Scheduled EDR Contact: 07/29/2019
Data Release Frequency: Varies

SITE MIT LOS ANGELES: Site Mitigation List
Industrial sites that have had some sort of spill or complaint.

Date of Government Version: 01/30/2019
Date Data Arrived at EDR: 02/01/2019
Date Made Active in Reports: 03/07/2019
Number of Days to Update: 34

Source: Community Health Services
Telephone: 323-890-7806
Last EDR Contact: 04/16/2019
Next Scheduled EDR Contact: 07/29/2019
Data Release Frequency: Annually

UST EL SEGUNDO: City of El Segundo Underground Storage Tank
Underground storage tank sites located in El Segundo city.

Date of Government Version: 01/21/2017
Date Data Arrived at EDR: 04/19/2017
Date Made Active in Reports: 05/10/2017
Number of Days to Update: 21

Source: City of El Segundo Fire Department
Telephone: 310-524-2236
Last EDR Contact: 04/15/2019
Next Scheduled EDR Contact: 07/29/2019
Data Release Frequency: Semi-Annually

UST LONG BEACH: City of Long Beach Underground Storage Tank
Underground storage tank sites located in the city of Long Beach.

Date of Government Version: 03/09/2017
Date Data Arrived at EDR: 03/10/2017
Date Made Active in Reports: 05/03/2017
Number of Days to Update: 54

Source: City of Long Beach Fire Department
Telephone: 562-570-2563
Last EDR Contact: 04/22/2019
Next Scheduled EDR Contact: 08/05/2019
Data Release Frequency: Annually

UST TORRANCE: City of Torrance Underground Storage Tank
Underground storage tank sites located in the city of Torrance.

Date of Government Version: 10/02/2018
Date Data Arrived at EDR: 10/05/2018
Date Made Active in Reports: 11/02/2018
Number of Days to Update: 28

Source: City of Torrance Fire Department
Telephone: 310-618-2973
Last EDR Contact: 04/22/2019
Next Scheduled EDR Contact: 08/05/2019
Data Release Frequency: Semi-Annually

MADERA COUNTY:

CUPA MADERA: CUPA Facility List
A listing of sites included in the county's Certified Unified Program Agency database. California's Secretary for Environmental Protection established the unified hazardous materials and hazardous waste regulatory program as required by chapter 6.11 of the California Health and Safety Code. The Unified Program consolidates the administration, permits, inspections, and enforcement activities.

Date of Government Version: 02/20/2019
Date Data Arrived at EDR: 02/22/2019
Date Made Active in Reports: 03/07/2019
Number of Days to Update: 13

Source: Madera County Environmental Health
Telephone: 559-675-7823
Last EDR Contact: 02/15/2019
Next Scheduled EDR Contact: 06/03/2019
Data Release Frequency: Varies

MARIN COUNTY:

UST MARIN: Underground Storage Tank Sites
Currently permitted USTs in Marin County.

Date of Government Version: 09/26/2018
Date Data Arrived at EDR: 10/04/2018
Date Made Active in Reports: 11/02/2018
Number of Days to Update: 29

Source: Public Works Department Waste Management
Telephone: 415-473-6647
Last EDR Contact: 03/29/2019
Next Scheduled EDR Contact: 07/15/2019
Data Release Frequency: Semi-Annually

MERCED COUNTY:

CUPA MERCED: CUPA Facility List
CUPA facility list.

Date of Government Version: 08/29/2018
Date Data Arrived at EDR: 08/31/2018
Date Made Active in Reports: 09/19/2018
Number of Days to Update: 19

Source: Merced County Environmental Health
Telephone: 209-381-1094
Last EDR Contact: 03/18/2019
Next Scheduled EDR Contact: 06/03/2019
Data Release Frequency: Varies

MONO COUNTY:

CUPA MONO: CUPA Facility List
CUPA Facility List

Date of Government Version: 02/21/2019
Date Data Arrived at EDR: 02/26/2019
Date Made Active in Reports: 04/01/2019
Number of Days to Update: 34

Source: Mono County Health Department
Telephone: 760-932-5580
Last EDR Contact: 02/21/2019
Next Scheduled EDR Contact: 06/10/2019
Data Release Frequency: Varies

MONTEREY COUNTY:

CUPA MONTEREY: CUPA Facility Listing
CUPA Program listing from the Environmental Health Division.

Date of Government Version: 02/05/2019
Date Data Arrived at EDR: 02/07/2019
Date Made Active in Reports: 03/05/2019
Number of Days to Update: 26

Source: Monterey County Health Department
Telephone: 831-796-1297
Last EDR Contact: 04/01/2019
Next Scheduled EDR Contact: 07/15/2019
Data Release Frequency: Varies

NAPA COUNTY:

LUST NAPA: Sites With Reported Contamination
A listing of leaking underground storage tank sites located in Napa county.

Date of Government Version: 01/09/2017
Date Data Arrived at EDR: 01/11/2017
Date Made Active in Reports: 03/02/2017
Number of Days to Update: 50

Source: Napa County Department of Environmental Management
Telephone: 707-253-4269
Last EDR Contact: 02/21/2019
Next Scheduled EDR Contact: 06/10/2019
Data Release Frequency: No Update Planned

UST NAPA: Closed and Operating Underground Storage Tank Sites
Underground storage tank sites located in Napa county.

Date of Government Version: 02/21/2019
Date Data Arrived at EDR: 02/22/2019
Date Made Active in Reports: 03/08/2019
Number of Days to Update: 14

Source: Napa County Department of Environmental Management
Telephone: 707-253-4269
Last EDR Contact: 02/21/2019
Next Scheduled EDR Contact: 06/10/2019
Data Release Frequency: No Update Planned

NEVADA COUNTY:

CUPA NEVADA: CUPA Facility List
CUPA facility list.

Date of Government Version: 01/25/2019
Date Data Arrived at EDR: 01/29/2019
Date Made Active in Reports: 03/05/2019
Number of Days to Update: 35

Source: Community Development Agency
Telephone: 530-265-1467
Last EDR Contact: 04/25/2019
Next Scheduled EDR Contact: 08/12/2019
Data Release Frequency: Varies

ORANGE COUNTY:

IND_SITE ORANGE: List of Industrial Site Cleanups
Petroleum and non-petroleum spills.

Date of Government Version: 01/02/2019
Date Data Arrived at EDR: 02/07/2019
Date Made Active in Reports: 03/05/2019
Number of Days to Update: 26

Source: Health Care Agency
Telephone: 714-834-3446
Last EDR Contact: 05/06/2019
Next Scheduled EDR Contact: 08/19/2019
Data Release Frequency: Annually

LUST ORANGE: List of Underground Storage Tank Cleanups
Orange County Underground Storage Tank Cleanups (LUST).

Date of Government Version: 01/02/2019
Date Data Arrived at EDR: 02/08/2019
Date Made Active in Reports: 03/06/2019
Number of Days to Update: 26

Source: Health Care Agency
Telephone: 714-834-3446
Last EDR Contact: 05/06/2019
Next Scheduled EDR Contact: 08/19/2019
Data Release Frequency: Quarterly

UST ORANGE: List of Underground Storage Tank Facilities
Orange County Underground Storage Tank Facilities (UST).

Date of Government Version: 01/02/2019
Date Data Arrived at EDR: 02/05/2019
Date Made Active in Reports: 03/08/2019
Number of Days to Update: 31

Source: Health Care Agency
Telephone: 714-834-3446
Last EDR Contact: 05/07/2019
Next Scheduled EDR Contact: 08/19/2019
Data Release Frequency: Quarterly

PLACER COUNTY:

MS PLACER: Master List of Facilities
List includes aboveground tanks, underground tanks and cleanup sites.

Date of Government Version: 02/28/2019
Date Data Arrived at EDR: 03/01/2019
Date Made Active in Reports: 04/12/2019
Number of Days to Update: 42

Source: Placer County Health and Human Services
Telephone: 530-745-2363
Last EDR Contact: 02/27/2019
Next Scheduled EDR Contact: 06/17/2019
Data Release Frequency: Semi-Annually

PLUMAS COUNTY:

CUPA PLUMAS: CUPA Facility List
Plumas County CUPA Program facilities.

Date of Government Version: 01/14/2019
Date Data Arrived at EDR: 01/18/2019
Date Made Active in Reports: 03/05/2019
Number of Days to Update: 46

Source: Plumas County Environmental Health
Telephone: 530-283-6355
Last EDR Contact: 04/22/2019
Next Scheduled EDR Contact: 08/05/2019
Data Release Frequency: Varies

RIVERSIDE COUNTY:

LUST RIVERSIDE: Listing of Underground Tank Cleanup Sites
Riverside County Underground Storage Tank Cleanup Sites (LUST).

Date of Government Version: 04/11/2019
Date Data Arrived at EDR: 04/12/2019
Date Made Active in Reports: 04/30/2019
Number of Days to Update: 18

Source: Department of Environmental Health
Telephone: 951-358-5055
Last EDR Contact: 03/18/2019
Next Scheduled EDR Contact: 07/01/2019
Data Release Frequency: Quarterly

UST RIVERSIDE: Underground Storage Tank Tank List
Underground storage tank sites located in Riverside county.

Date of Government Version: 01/29/2019
Date Data Arrived at EDR: 01/31/2019
Date Made Active in Reports: 03/08/2019
Number of Days to Update: 36

Source: Department of Environmental Health
Telephone: 951-358-5055
Last EDR Contact: 03/18/2019
Next Scheduled EDR Contact: 07/01/2019
Data Release Frequency: Quarterly

SACRAMENTO COUNTY:

CS SACRAMENTO: Toxic Site Clean-Up List
List of sites where unauthorized releases of potentially hazardous materials have occurred.

Date of Government Version: 11/07/2018
Date Data Arrived at EDR: 01/04/2019
Date Made Active in Reports: 03/05/2019
Number of Days to Update: 60

Source: Sacramento County Environmental Management
Telephone: 916-875-8406
Last EDR Contact: 04/02/2019
Next Scheduled EDR Contact: 07/15/2019
Data Release Frequency: Quarterly

ML SACRAMENTO: Master Hazardous Materials Facility List
Any business that has hazardous materials on site - hazardous material storage sites, underground storage tanks, waste generators.

Date of Government Version: 11/07/2018
Date Data Arrived at EDR: 12/28/2018
Date Made Active in Reports: 03/05/2019
Number of Days to Update: 67

Source: Sacramento County Environmental Management
Telephone: 916-875-8406
Last EDR Contact: 04/02/2019
Next Scheduled EDR Contact: 07/15/2019
Data Release Frequency: Quarterly

SAN BENITO COUNTY:

CUPA SAN BENITO: CUPA Facility List
Cupa facility list

Date of Government Version: 03/11/2019
Date Data Arrived at EDR: 03/13/2019
Date Made Active in Reports: 04/30/2019
Number of Days to Update: 48

Source: San Benito County Environmental Health
Telephone: N/A
Last EDR Contact: 05/02/2019
Next Scheduled EDR Contact: 08/19/2019
Data Release Frequency: Varies

SAN BERNARDINO COUNTY:

PERMITS SAN BERNARDINO: Hazardous Material Permits
This listing includes underground storage tanks, medical waste handlers/generators, hazardous materials handlers, hazardous waste generators, and waste oil generators/handlers.

Date of Government Version: 02/27/2019
Date Data Arrived at EDR: 02/28/2019
Date Made Active in Reports: 04/02/2019
Number of Days to Update: 33

Source: San Bernardino County Fire Department Hazardous Materials Division
Telephone: 909-387-3041
Last EDR Contact: 05/06/2019
Next Scheduled EDR Contact: 08/19/2019
Data Release Frequency: Quarterly

SAN DIEGO COUNTY:

HMMD SAN DIEGO: Hazardous Materials Management Division Database

The database includes: HE58 - This report contains the business name, site address, business phone number, establishment 'H' permit number, type of permit, and the business status. HE17 - In addition to providing the same information provided in the HE58 listing, HE17 provides inspection dates, violations received by the establishment, hazardous waste generated, the quantity, method of storage, treatment/disposal of waste and the hauler, and information on underground storage tanks. Unauthorized Release List - Includes a summary of environmental contamination cases in San Diego County (underground tank cases, non-tank cases, groundwater contamination, and soil contamination are included.)

Date of Government Version: 03/04/2019
Date Data Arrived at EDR: 03/05/2019
Date Made Active in Reports: 04/02/2019
Number of Days to Update: 28

Source: Hazardous Materials Management Division
Telephone: 619-338-2268
Last EDR Contact: 03/05/2019
Next Scheduled EDR Contact: 06/17/2019
Data Release Frequency: Quarterly

LF SAN DIEGO: Solid Waste Facilities

San Diego County Solid Waste Facilities.

Date of Government Version: 04/18/2018
Date Data Arrived at EDR: 04/24/2018
Date Made Active in Reports: 06/19/2018
Number of Days to Update: 56

Source: Department of Health Services
Telephone: 619-338-2209
Last EDR Contact: 04/22/2019
Next Scheduled EDR Contact: 08/05/2019
Data Release Frequency: Varies

SAN DIEGO CO LOP: Local Oversight Program Listing

A listing of all LOP release sites that are or were under the County of San Diego's jurisdiction. Included are closed or transferred cases, open cases, and cases that did not have a case type indicated. The cases without a case type are mostly complaints; however, some of them could be LOP cases.

Date of Government Version: 03/06/2019
Date Data Arrived at EDR: 03/06/2019
Date Made Active in Reports: 04/29/2019
Number of Days to Update: 54

Source: Department of Environmental Health
Telephone: 858-505-6874
Last EDR Contact: 04/22/2019
Next Scheduled EDR Contact: 08/05/2019
Data Release Frequency: Varies

SAN DIEGO CO. SAM: Environmental Case Listing

The listing contains all underground tank release cases and projects pertaining to properties contaminated with hazardous substances that are actively under review by the Site Assessment and Mitigation Program.

Date of Government Version: 03/23/2010
Date Data Arrived at EDR: 06/15/2010
Date Made Active in Reports: 07/09/2010
Number of Days to Update: 24

Source: San Diego County Department of Environmental Health
Telephone: 619-338-2371
Last EDR Contact: 02/27/2019
Next Scheduled EDR Contact: 06/17/2019
Data Release Frequency: No Update Planned

SAN FRANCISCO COUNTY:

LUST SAN FRANCISCO: Local Oversite Facilities

A listing of leaking underground storage tank sites located in San Francisco county.

Date of Government Version: 09/19/2008
Date Data Arrived at EDR: 09/19/2008
Date Made Active in Reports: 09/29/2008
Number of Days to Update: 10

Source: Department Of Public Health San Francisco County
Telephone: 415-252-3920
Last EDR Contact: 05/02/2019
Next Scheduled EDR Contact: 08/19/2019
Data Release Frequency: Quarterly

UST SAN FRANCISCO: Underground Storage Tank Information

Underground storage tank sites located in San Francisco county.

Date of Government Version: 11/05/2018
Date Data Arrived at EDR: 11/06/2018
Date Made Active in Reports: 12/14/2018
Number of Days to Update: 38

Source: Department of Public Health
Telephone: 415-252-3920
Last EDR Contact: 05/02/2019
Next Scheduled EDR Contact: 08/19/2019
Data Release Frequency: Quarterly

SAN JOAQUIN COUNTY:

UST SAN JOAQUIN: San Joaquin Co. UST
A listing of underground storage tank locations in San Joaquin county.

Date of Government Version: 06/22/2018
Date Data Arrived at EDR: 06/26/2018
Date Made Active in Reports: 07/11/2018
Number of Days to Update: 15

Source: Environmental Health Department
Telephone: N/A
Last EDR Contact: 03/18/2019
Next Scheduled EDR Contact: 07/01/2019
Data Release Frequency: Semi-Annually

SAN LUIS OBISPO COUNTY:

CUPA SAN LUIS OBISPO: CUPA Facility List
Cupa Facility List.

Date of Government Version: 02/13/2019
Date Data Arrived at EDR: 02/15/2019
Date Made Active in Reports: 03/14/2019
Number of Days to Update: 27

Source: San Luis Obispo County Public Health Department
Telephone: 805-781-5596
Last EDR Contact: 02/13/2019
Next Scheduled EDR Contact: 06/03/2019
Data Release Frequency: Varies

SAN MATEO COUNTY:

BI SAN MATEO: Business Inventory
List includes Hazardous Materials Business Plan, hazardous waste generators, and underground storage tanks.

Date of Government Version: 03/04/2019
Date Data Arrived at EDR: 03/13/2019
Date Made Active in Reports: 04/29/2019
Number of Days to Update: 47

Source: San Mateo County Environmental Health Services Division
Telephone: 650-363-1921
Last EDR Contact: 03/13/2019
Next Scheduled EDR Contact: 06/24/2019
Data Release Frequency: Annually

LUST SAN MATEO: Fuel Leak List
A listing of leaking underground storage tank sites located in San Mateo county.

Date of Government Version: 12/13/2018
Date Data Arrived at EDR: 12/18/2018
Date Made Active in Reports: 01/23/2019
Number of Days to Update: 36

Source: San Mateo County Environmental Health Services Division
Telephone: 650-363-1921
Last EDR Contact: 03/25/2019
Next Scheduled EDR Contact: 06/24/2019
Data Release Frequency: Semi-Annually

SANTA BARBARA COUNTY:

CUPA SANTA BARBARA: CUPA Facility Listing
CUPA Program Listing from the Environmental Health Services division.

Date of Government Version: 09/08/2011
Date Data Arrived at EDR: 09/09/2011
Date Made Active in Reports: 10/07/2011
Number of Days to Update: 28

Source: Santa Barbara County Public Health Department
Telephone: 805-686-8167
Last EDR Contact: 02/13/2019
Next Scheduled EDR Contact: 06/03/2019
Data Release Frequency: Varies

SANTA CLARA COUNTY:

CUPA SANTA CLARA: Cupa Facility List
Cupa facility list

Date of Government Version: 02/13/2019
Date Data Arrived at EDR: 02/19/2019
Date Made Active in Reports: 03/06/2019
Number of Days to Update: 15

Source: Department of Environmental Health
Telephone: 408-918-1973
Last EDR Contact: 02/13/2019
Next Scheduled EDR Contact: 06/03/2019
Data Release Frequency: Varies

HIST LUST SANTA CLARA: HIST LUST - Fuel Leak Site Activity Report
A listing of open and closed leaking underground storage tanks. This listing is no longer updated by the county. Leaking underground storage tanks are now handled by the Department of Environmental Health.

Date of Government Version: 03/29/2005
Date Data Arrived at EDR: 03/30/2005
Date Made Active in Reports: 04/21/2005
Number of Days to Update: 22

Source: Santa Clara Valley Water District
Telephone: 408-265-2600
Last EDR Contact: 03/23/2009
Next Scheduled EDR Contact: 06/22/2009
Data Release Frequency: No Update Planned

LUST SANTA CLARA: LOP Listing
A listing of leaking underground storage tanks located in Santa Clara county.

Date of Government Version: 03/03/2014
Date Data Arrived at EDR: 03/05/2014
Date Made Active in Reports: 03/18/2014
Number of Days to Update: 13

Source: Department of Environmental Health
Telephone: 408-918-3417
Last EDR Contact: 02/21/2019
Next Scheduled EDR Contact: 06/10/2019
Data Release Frequency: Annually

SAN JOSE HAZMAT: Hazardous Material Facilities
Hazardous material facilities, including underground storage tank sites.

Date of Government Version: 01/30/2019
Date Data Arrived at EDR: 02/01/2019
Date Made Active in Reports: 03/07/2019
Number of Days to Update: 34

Source: City of San Jose Fire Department
Telephone: 408-535-7694
Last EDR Contact: 05/02/2019
Next Scheduled EDR Contact: 08/19/2019
Data Release Frequency: Annually

SANTA CRUZ COUNTY:

CUPA SANTA CRUZ: CUPA Facility List
CUPA facility listing.

Date of Government Version: 01/21/2017
Date Data Arrived at EDR: 02/22/2017
Date Made Active in Reports: 05/23/2017
Number of Days to Update: 90

Source: Santa Cruz County Environmental Health
Telephone: 831-464-2761
Last EDR Contact: 02/13/2019
Next Scheduled EDR Contact: 06/03/2019
Data Release Frequency: Varies

SHASTA COUNTY:

CUPA SHASTA: CUPA Facility List
Cupa Facility List.

Date of Government Version: 06/15/2017
Date Data Arrived at EDR: 06/19/2017
Date Made Active in Reports: 08/09/2017
Number of Days to Update: 51

Source: Shasta County Department of Resource Management
Telephone: 530-225-5789
Last EDR Contact: 02/13/2019
Next Scheduled EDR Contact: 06/03/2019
Data Release Frequency: Varies

SOLANO COUNTY:

LUST SOLANO: Leaking Underground Storage Tanks
A listing of leaking underground storage tank sites located in Solano county.

Date of Government Version: 03/05/2019
Date Data Arrived at EDR: 03/07/2019
Date Made Active in Reports: 04/29/2019
Number of Days to Update: 53

Source: Solano County Department of Environmental Management
Telephone: 707-784-6770
Last EDR Contact: 02/27/2019
Next Scheduled EDR Contact: 06/17/2019
Data Release Frequency: Quarterly

UST SOLANO: Underground Storage Tanks
Underground storage tank sites located in Solano county.

Date of Government Version: 03/05/2019
Date Data Arrived at EDR: 03/07/2019
Date Made Active in Reports: 04/03/2019
Number of Days to Update: 27

Source: Solano County Department of Environmental Management
Telephone: 707-784-6770
Last EDR Contact: 02/27/2019
Next Scheduled EDR Contact: 06/17/2019
Data Release Frequency: Quarterly

SONOMA COUNTY:

CUPA SONOMA: Cupa Facility List
Cupa Facility list

Date of Government Version: 03/18/2019
Date Data Arrived at EDR: 03/26/2019
Date Made Active in Reports: 05/01/2019
Number of Days to Update: 36

Source: County of Sonoma Fire & Emergency Services Department
Telephone: 707-565-1174
Last EDR Contact: 03/25/2019
Next Scheduled EDR Contact: 07/08/2019
Data Release Frequency: Varies

LUST SONOMA: Leaking Underground Storage Tank Sites
A listing of leaking underground storage tank sites located in Sonoma county.

Date of Government Version: 04/03/2019
Date Data Arrived at EDR: 04/11/2019
Date Made Active in Reports: 04/30/2019
Number of Days to Update: 19

Source: Department of Health Services
Telephone: 707-565-6565
Last EDR Contact: 04/08/2019
Next Scheduled EDR Contact: 07/08/2019
Data Release Frequency: Quarterly

STANISLAUS COUNTY:

CUPA STANISLAUS: CUPA Facility List
Cupa facility list

Date of Government Version: 12/11/2018
Date Data Arrived at EDR: 12/13/2018
Date Made Active in Reports: 01/15/2019
Number of Days to Update: 33

Source: Stanislaus County Department of Ennvironmental Protection
Telephone: 209-525-6751
Last EDR Contact: 04/15/2019
Next Scheduled EDR Contact: 07/29/2019
Data Release Frequency: Varies

SUTTER COUNTY:

UST SUTTER: Underground Storage Tanks
Underground storage tank sites located in Sutter county.

Date of Government Version: 02/28/2019
Date Data Arrived at EDR: 03/01/2019
Date Made Active in Reports: 04/03/2019
Number of Days to Update: 33

Source: Sutter County Environmental Health Services
Telephone: 530-822-7500
Last EDR Contact: 02/27/2019
Next Scheduled EDR Contact: 06/17/2019
Data Release Frequency: Semi-Annually

TEHAMA COUNTY:

CUPA TEHAMA: CUPA Facility List
Cupa facilities

Date of Government Version: 12/13/2018
Date Data Arrived at EDR: 12/18/2018
Date Made Active in Reports: 01/15/2019
Number of Days to Update: 28

Source: Tehama County Department of Environmental Health
Telephone: 530-527-8020
Last EDR Contact: 05/02/2019
Next Scheduled EDR Contact: 08/19/2019
Data Release Frequency: Varies

TRINITY COUNTY:

CUPA TRINITY: CUPA Facility List
Cupa facility list

Date of Government Version: 01/18/2019
Date Data Arrived at EDR: 01/23/2019
Date Made Active in Reports: 03/06/2019
Number of Days to Update: 42

Source: Department of Toxic Substances Control
Telephone: 760-352-0381
Last EDR Contact: 04/22/2019
Next Scheduled EDR Contact: 08/05/2019
Data Release Frequency: Varies

TULARE COUNTY:

CUPA TULARE: CUPA Facility List
Cupa program facilities

Date of Government Version: 12/26/2018
Date Data Arrived at EDR: 12/27/2018
Date Made Active in Reports: 01/15/2019
Number of Days to Update: 19

Source: Tulare County Environmental Health Services Division
Telephone: 559-624-7400
Last EDR Contact: 05/06/2019
Next Scheduled EDR Contact: 08/19/2019
Data Release Frequency: Varies

TUOLUMNE COUNTY:

CUPA TUOLUMNE: CUPA Facility List
Cupa facility list

Date of Government Version: 04/23/2018
Date Data Arrived at EDR: 04/25/2018
Date Made Active in Reports: 06/25/2018
Number of Days to Update: 61

Source: Divison of Environmental Health
Telephone: 209-533-5633
Last EDR Contact: 05/02/2019
Next Scheduled EDR Contact: 08/05/2019
Data Release Frequency: Varies

VENTURA COUNTY:

BWT VENTURA: Business Plan, Hazardous Waste Producers, and Operating Underground Tanks
The BWT list indicates by site address whether the Environmental Health Division has Business Plan (B), Waste Producer (W), and/or Underground Tank (T) information.

Date of Government Version: 12/26/2018
Date Data Arrived at EDR: 01/24/2019
Date Made Active in Reports: 02/28/2019
Number of Days to Update: 35

Source: Ventura County Environmental Health Division
Telephone: 805-654-2813
Last EDR Contact: 04/23/2019
Next Scheduled EDR Contact: 08/05/2019
Data Release Frequency: Quarterly

LF VENTURA: Inventory of Illegal Abandoned and Inactive Sites
Ventura County Inventory of Closed, Illegal Abandoned, and Inactive Sites.

Date of Government Version: 12/01/2011
Date Data Arrived at EDR: 12/01/2011
Date Made Active in Reports: 01/19/2012
Number of Days to Update: 49
Source: Environmental Health Division
Telephone: 805-654-2813
Last EDR Contact: 03/29/2019
Next Scheduled EDR Contact: 07/15/2019
Data Release Frequency: Annually

LUST VENTURA: Listing of Underground Tank Cleanup Sites
Ventura County Underground Storage Tank Cleanup Sites (LUST).

Date of Government Version: 05/29/2008
Date Data Arrived at EDR: 06/24/2008
Date Made Active in Reports: 07/31/2008
Number of Days to Update: 37
Source: Environmental Health Division
Telephone: 805-654-2813
Last EDR Contact: 02/07/2019
Next Scheduled EDR Contact: 05/27/2019
Data Release Frequency: Quarterly

MED WASTE VENTURA: Medical Waste Program List
To protect public health and safety and the environment from potential exposure to disease causing agents, the Environmental Health Division Medical Waste Program regulates the generation, handling, storage, treatment and disposal of medical waste throughout the County.

Date of Government Version: 12/26/2018
Date Data Arrived at EDR: 01/24/2019
Date Made Active in Reports: 03/07/2019
Number of Days to Update: 42
Source: Ventura County Resource Management Agency
Telephone: 805-654-2813
Last EDR Contact: 04/23/2019
Next Scheduled EDR Contact: 08/05/2019
Data Release Frequency: Quarterly

UST VENTURA: Underground Tank Closed Sites List
Ventura County Operating Underground Storage Tank Sites (UST)/Underground Tank Closed Sites List.

Date of Government Version: 02/26/2019
Date Data Arrived at EDR: 03/13/2019
Date Made Active in Reports: 04/03/2019
Number of Days to Update: 21
Source: Environmental Health Division
Telephone: 805-654-2813
Last EDR Contact: 03/13/2019
Next Scheduled EDR Contact: 06/24/2019
Data Release Frequency: Quarterly

YOLO COUNTY:

UST YOLO: Underground Storage Tank Comprehensive Facility Report
Underground storage tank sites located in Yolo county.

Date of Government Version: 12/26/2018
Date Data Arrived at EDR: 01/03/2019
Date Made Active in Reports: 01/16/2019
Number of Days to Update: 13
Source: Yolo County Department of Health
Telephone: 530-666-8646
Last EDR Contact: 03/29/2019
Next Scheduled EDR Contact: 07/15/2019
Data Release Frequency: Annually

YUBA COUNTY:

CUPA YUBA: CUPA Facility List
CUPA facility listing for Yuba County.

Date of Government Version: 02/08/2019
Date Data Arrived at EDR: 02/12/2019
Date Made Active in Reports: 03/06/2019
Number of Days to Update: 22
Source: Yuba County Environmental Health Department
Telephone: 530-749-7523
Last EDR Contact: 04/25/2019
Next Scheduled EDR Contact: 08/12/2019
Data Release Frequency: Varies

OTHER DATABASE(S)

Depending on the geographic area covered by this report, the data provided in these specialty databases may or may not be complete. For example, the existence of wetlands information data in a specific report does not mean that all wetlands in the area covered by the report are included. Moreover, the absence of any reported wetlands information does not necessarily mean that wetlands do not exist in the area covered by the report.

CT MANIFEST: Hazardous Waste Manifest Data

Facility and manifest data. Manifest is a document that lists and tracks hazardous waste from the generator through transporters to a tsd facility.

Date of Government Version: 02/11/2019
Date Data Arrived at EDR: 02/12/2019
Date Made Active in Reports: 03/04/2019
Number of Days to Update: 20

Source: Department of Energy & Environmental Protection
Telephone: 860-424-3375
Last EDR Contact: 02/12/2019
Next Scheduled EDR Contact: 05/27/2019
Data Release Frequency: No Update Planned

NJ MANIFEST: Manifest Information

Hazardous waste manifest information.

Date of Government Version: 12/31/2017
Date Data Arrived at EDR: 07/13/2018
Date Made Active in Reports: 08/01/2018
Number of Days to Update: 19

Source: Department of Environmental Protection
Telephone: N/A
Last EDR Contact: 04/10/2019
Next Scheduled EDR Contact: 07/22/2019
Data Release Frequency: Annually

NY MANIFEST: Facility and Manifest Data

Manifest is a document that lists and tracks hazardous waste from the generator through transporters to a TSD facility.

Date of Government Version: 01/01/2019
Date Data Arrived at EDR: 01/30/2019
Date Made Active in Reports: 02/14/2019
Number of Days to Update: 15

Source: Department of Environmental Conservation
Telephone: 518-402-8651
Last EDR Contact: 05/01/2019
Next Scheduled EDR Contact: 08/12/2019
Data Release Frequency: Quarterly

PA MANIFEST: Manifest Information

Hazardous waste manifest information.

Date of Government Version: 12/31/2017
Date Data Arrived at EDR: 10/23/2018
Date Made Active in Reports: 11/27/2018
Number of Days to Update: 35

Source: Department of Environmental Protection
Telephone: 717-783-8990
Last EDR Contact: 04/15/2019
Next Scheduled EDR Contact: 07/29/2019
Data Release Frequency: Annually

RI MANIFEST: Manifest information

Hazardous waste manifest information

Date of Government Version: 12/31/2017
Date Data Arrived at EDR: 02/23/2018
Date Made Active in Reports: 04/09/2018
Number of Days to Update: 45

Source: Department of Environmental Management
Telephone: 401-222-2797
Last EDR Contact: 02/19/2019
Next Scheduled EDR Contact: 06/03/2019
Data Release Frequency: Annually

WI MANIFEST: Manifest Information

Hazardous waste manifest information.

Date of Government Version: 12/31/2017
Date Data Arrived at EDR: 06/15/2018
Date Made Active in Reports: 07/09/2018
Number of Days to Update: 24

Source: Department of Natural Resources
Telephone: N/A
Last EDR Contact: 03/11/2019
Next Scheduled EDR Contact: 06/24/2019
Data Release Frequency: Annually

Oil/Gas Pipelines
Source: PennWell Corporation
Petroleum Bundle (Crude Oil, Refined Products, Petrochemicals, Gas Liquids (LPG/NGL), and Specialty Gases (Miscellaneous)) N = Natural Gas Bundle (Natural Gas, Gas Liquids (LPG/NGL), and Specialty Gases (Miscellaneous)). This map includes information copyrighted by PennWell Corporation. This information is provided on a best effort basis and PennWell Corporation does not guarantee its accuracy nor warrant its fitness for any particular purpose. Such information has been reprinted with the permission of PennWell.

Electric Power Transmission Line Data
Source: PennWell Corporation
This map includes information copyrighted by PennWell Corporation. This information is provided on a best effort basis and PennWell Corporation does not guarantee its accuracy nor warrant its fitness for any particular purpose. Such information has been reprinted with the permission of PennWell.

Sensitive Receptors: There are individuals deemed sensitive receptors due to their fragile immune systems and special sensitivity to environmental discharges. These sensitive receptors typically include the elderly, the sick, and children. While the location of all sensitive receptors cannot be determined, EDR indicates those buildings and facilities - schools, daycares, hospitals, medical centers, and nursing homes - where individuals who are sensitive receptors are likely to be located.

AHA Hospitals:
Source: American Hospital Association, Inc.
Telephone: 312-280-5991
The database includes a listing of hospitals based on the American Hospital Association's annual survey of hospitals.

Medical Centers: Provider of Services Listing
Source: Centers for Medicare & Medicaid Services
Telephone: 410-786-3000
A listing of hospitals with Medicare provider number, produced by Centers of Medicare & Medicaid Services, a federal agency within the U.S. Department of Health and Human Services.

Nursing Homes
Source: National Institutes of Health
Telephone: 301-594-6248
Information on Medicare and Medicaid certified nursing homes in the United States.

Public Schools
Source: National Center for Education Statistics
Telephone: 202-502-7300
The National Center for Education Statistics' primary database on elementary and secondary public education in the United States. It is a comprehensive, annual, national statistical database of all public elementary and secondary schools and school districts, which contains data that are comparable across all states.

Private Schools
Source: National Center for Education Statistics
Telephone: 202-502-7300
The National Center for Education Statistics' primary database on private school locations in the United States.

Daycare Centers: Licensed Facilities
Source: Department of Social Services
Telephone: 916-657-4041

Flood Zone Data: This data was obtained from the Federal Emergency Management Agency (FEMA). It depicts 100-year and 500-year flood zones as defined by FEMA. It includes the National Flood Hazard Layer (NFHL) which incorporates Flood Insurance Rate Map (FIRM) data and Q3 data from FEMA in areas not covered by NFHL.
Source: FEMA
Telephone: 877-336-2627
Date of Government Version: 2003, 2015

NWI: National Wetlands Inventory. This data, available in select counties across the country, was obtained by EDR in 2002, 2005 and 2010 from the U.S. Fish and Wildlife Service.

State Wetlands Data: Wetland Inventory
Source: Department of Fish and Wildlife
Telephone: 916-445-0411

GOVERNMENT RECORDS SEARCHED / DATA CURRENCY TRACKING

Current USGS 7.5 Minute Topographic Map
Source: U.S. Geological Survey

STREET AND ADDRESS INFORMATION

© 2015 TomTom North America, Inc. All rights reserved. This material is proprietary and the subject of copyright protection and other intellectual property rights owned by or licensed to Tele Atlas North America, Inc. The use of this material is subject to the terms of a license agreement. You will be held liable for any unauthorized copying or disclosure of this material.

GEOCHECK ®- PHYSICAL SETTING SOURCE ADDENDUM

TARGET PROPERTY ADDRESS

S. BELLE AVE & S. MAIN ST, & W 5TH ST, CORONA, CA
401 SOUTH BELLE AVENUE
CORONA, CA 92882

TARGET PROPERTY COORDINATES

Latitude (North):	33.877545 - 33° 52' 39.16''
Longitude (West):	117.568173 - 117° 34' 5.42''
Universal Tranverse Mercator:	Zone 11
UTM X (Meters):	447453.8
UTM Y (Meters):	3748529.8
Elevation:	651 ft. above sea level

USGS TOPOGRAPHIC MAP

Target Property Map:	5640930 CORONA NORTH, CA
Version Date:	2012
South Map:	5636469 CORONA SOUTH, CA
Version Date:	2012

EDR's GeoCheck Physical Setting Source Addendum is provided to assist the environmental professional in forming an opinion about the impact of potential contaminant migration.

Assessment of the impact of contaminant migration generally has two principle investigative components:

1. Groundwater flow direction, and
2. Groundwater flow velocity.

Groundwater flow direction may be impacted by surface topography, hydrology, hydrogeology, characteristics of the soil, and nearby wells. Groundwater flow velocity is generally impacted by the nature of the geologic strata.

GEOCHECK® - PHYSICAL SETTING SOURCE SUMMARY

GROUNDWATER FLOW DIRECTION INFORMATION

Groundwater flow direction for a particular site is best determined by a qualified environmental professional using site-specific well data. If such data is not reasonably ascertainable, it may be necessary to rely on other sources of information, such as surface topographic information, hydrologic information, hydrogeologic data collected on nearby properties, and regional groundwater flow information (from deep aquifers).

TOPOGRAPHIC INFORMATION

Surface topography may be indicative of the direction of surficial groundwater flow. This information can be used to assist the environmental professional in forming an opinion about the impact of nearby contaminated properties or, should contamination exist on the target property, what downgradient sites might be impacted.

TARGET PROPERTY TOPOGRAPHY

General Topographic Gradient: General North

SURROUNDING TOPOGRAPHY: ELEVATION PROFILES

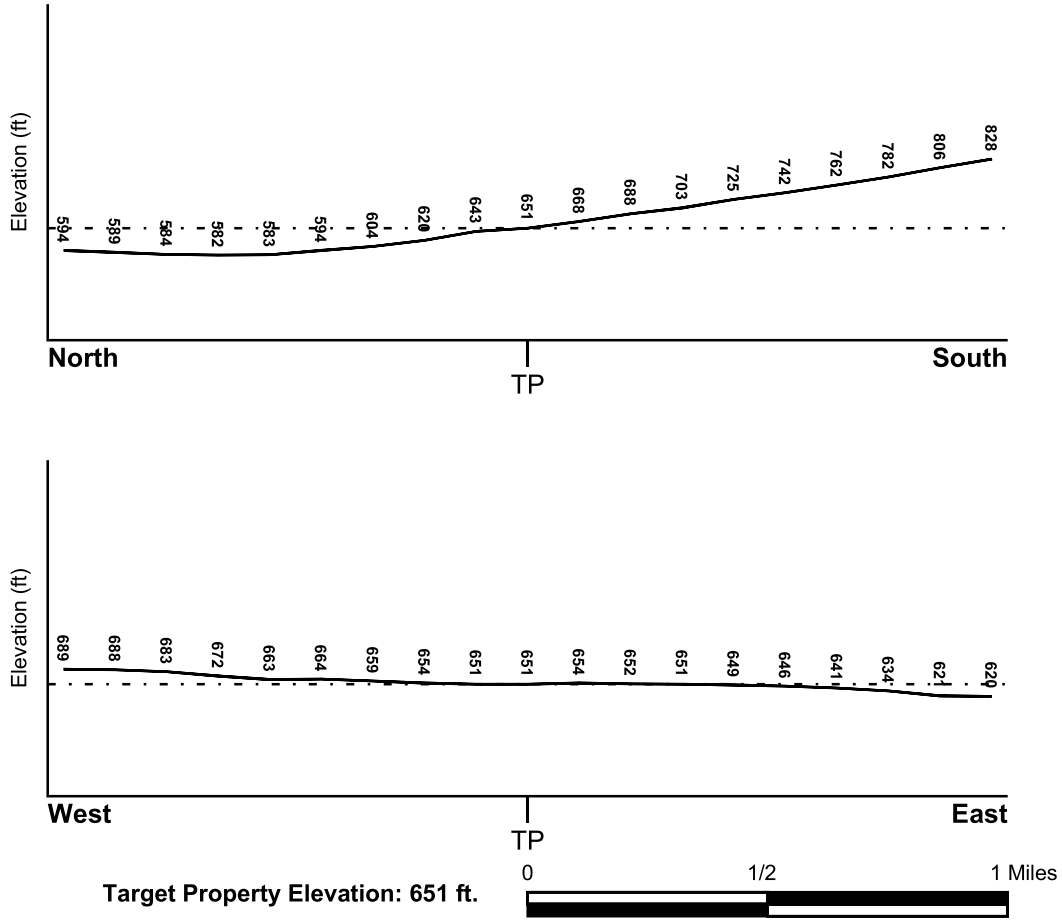

Source: Topography has been determined from the USGS 7.5' Digital Elevation Model and should be evaluated on a relative (not an absolute) basis. Relative elevation information between sites of close proximity should be field verified.

GEOCHECK® - PHYSICAL SETTING SOURCE SUMMARY

HYDROLOGIC INFORMATION

Surface water can act as a hydrologic barrier to groundwater flow. Such hydrologic information can be used to assist the environmental professional in forming an opinion about the impact of nearby contaminated properties or, should contamination exist on the target property, what downgradient sites might be impacted.

Refer to the Physical Setting Source Map following this summary for hydrologic information (major waterways and bodies of water).

FEMA FLOOD ZONE

Flood Plain Panel at Target Property	FEMA Source Type
06065C0689G	FEMA FIRM Flood data

Additional Panels in search area:	FEMA Source Type
06071C9375H	FEMA FIRM Flood data
06065C1352G	FEMA FIRM Flood data
06065C1356G	FEMA FIRM Flood data

NATIONAL WETLAND INVENTORY

NWI Quad at Target Property	NWI Electronic Data Coverage
CORONA NORTH	YES - refer to the Overview Map and Detail Map

HYDROGEOLOGIC INFORMATION

Hydrogeologic information obtained by installation of wells on a specific site can often be an indicator of groundwater flow direction in the immediate area. Such hydrogeologic information can be used to assist the environmental professional in forming an opinion about the impact of nearby contaminated properties or, should contamination exist on the target property, what downgradient sites might be impacted.

Site-Specific Hydrogeological Data*:

Search Radius:	1.25 miles
Status:	Not found

AQUIFLOW®

Search Radius: 1.000 Mile.

EDR has developed the AQUIFLOW Information System to provide data on the general direction of groundwater flow at specific points. EDR has reviewed reports submitted by environmental professionals to regulatory authorities at select sites and has extracted the date of the report, groundwater flow direction as determined hydrogeologically, and the depth to water table.

MAP ID	LOCATION FROM TP	GENERAL DIRECTION GROUNDWATER FLOW
A1	1/8 - 1/4 Mile ENE	NW
A2	1/8 - 1/4 Mile ENE	NW
4	1/4 - 1/2 Mile ESE	Not Reported
10	1/2 - 1 Mile ENE	Not Reported
C11	1/2 - 1 Mile ENE	Varies
C12	1/2 - 1 Mile ENE	Varies

* ©1996 Site-specific hydrogeological data gathered by CERCLIS Alerts, Inc., Bainbridge Island, WA. All rights reserved. All of the information and opinions presented are those of the cited EPA report(s), which were completed under a Comprehensive Environmental Response Compensation and Liability Information System (CERCLIS) investigation.

GEOCHECK® - PHYSICAL SETTING SOURCE SUMMARY

MAP ID	LOCATION FROM TP	GENERAL DIRECTION GROUNDWATER FLOW
1G	1/2 - 1 Mile ENE	Not Reported
2G	1/2 - 1 Mile ENE	Varies
3G	1/2 - 1 Mile ENE	Varies
4G	1/8 - 1/4 Mile ENE	NW
5G	1/8 - 1/4 Mile ENE	NW
7G	1/4 - 1/2 Mile ESE	Not Reported

For additional site information, refer to Physical Setting Source Map Findings.

GEOCHECK® - PHYSICAL SETTING SOURCE SUMMARY

GROUNDWATER FLOW VELOCITY INFORMATION

Groundwater flow velocity information for a particular site is best determined by a qualified environmental professional using site specific geologic and soil strata data. If such data are not reasonably ascertainable, it may be necessary to rely on other sources of information, including geologic age identification, rock stratigraphic unit and soil characteristics data collected on nearby properties and regional soil information. In general, contaminant plumes move more quickly through sandy-gravelly types of soils than silty-clayey types of soils.

GEOLOGIC INFORMATION IN GENERAL AREA OF TARGET PROPERTY

Geologic information can be used by the environmental professional in forming an opinion about the relative speed at which contaminant migration may be occurring.

ROCK STRATIGRAPHIC UNIT

Era:	Mesozoic
System:	Cretaceous
Series:	Cretaceous granitic rocks
Code:	Kg *(decoded above as Era, System & Series)*

GEOLOGIC AGE IDENTIFICATION

Category: Plutonic and Intrusive Rocks

Geologic Age and Rock Stratigraphic Unit Source: P.G. Schruben, R.E. Arndt and W.J. Bawiec, Geology of the Conterminous U.S. at 1:2,500,000 Scale - a digital representation of the 1974 P.B. King and H.M. Beikman Map, USGS Digital Data Series DDS - 11 (1994).

SSURGO SOIL MAP - 5645668.2s

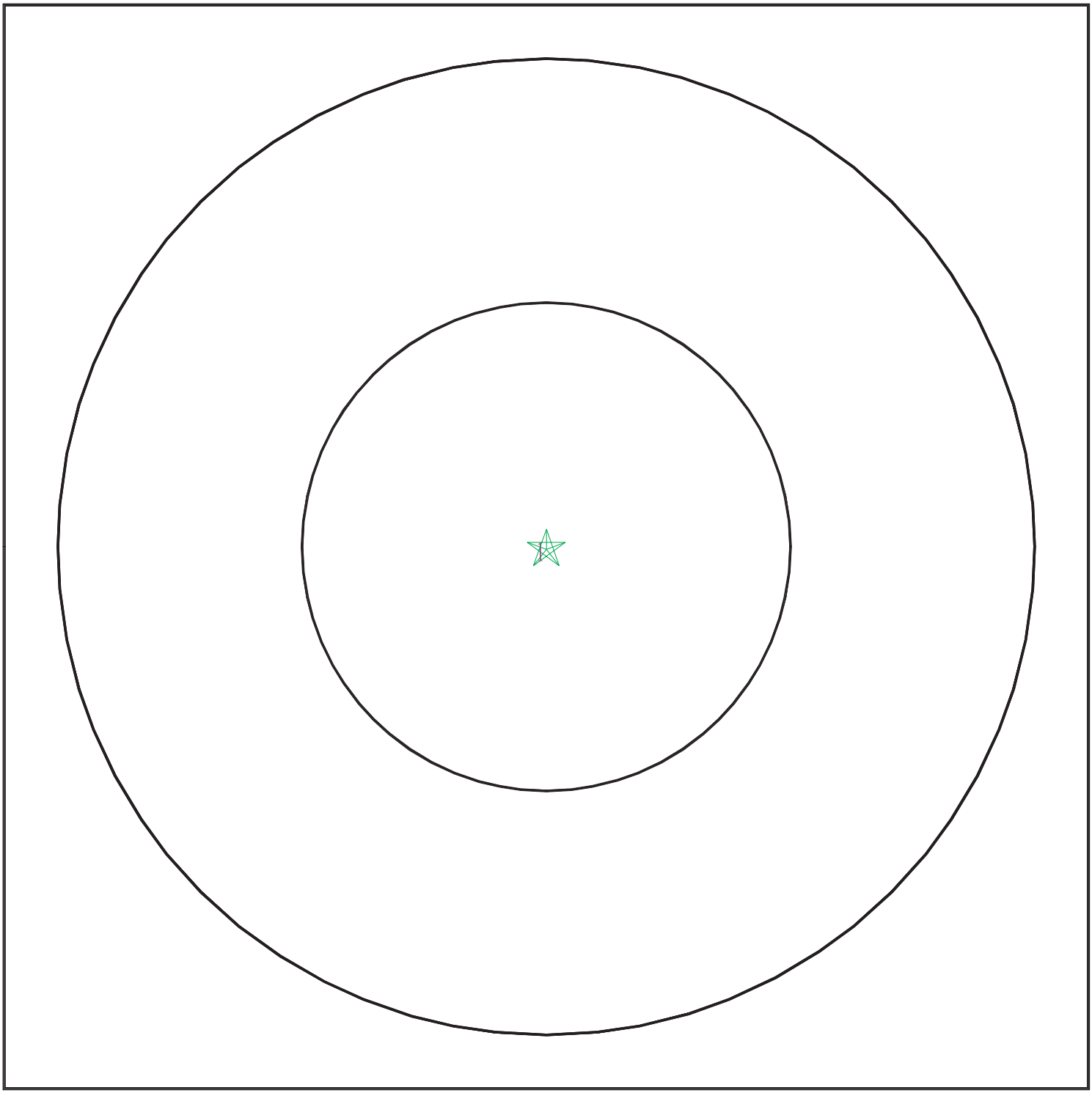

Target Property
SSURGO Soil
Water

0 1/16 1/8 1/4 Miles

N

SITE NAME:	S. Belle Ave & S. Main St, & W 5th St, Corona, CA	CLIENT:	Ramboll
ADDRESS:	401 South Belle Avenue Corona CA 92882	CONTACT:	Reese Davis
		INQUIRY #:	5645668.2s
LAT/LONG:	33.877545 / 117.568173	DATE:	May 08, 2019 11:34 am

Copyright © 2019 EDR, Inc. © 2015 TomTom Rel. 2015.

GEOCHECK® - PHYSICAL SETTING SOURCE SUMMARY

DOMINANT SOIL COMPOSITION IN GENERAL AREA OF TARGET PROPERTY

The U.S. Department of Agriculture's (USDA) Soil Conservation Service (SCS) leads the National Cooperative Soil Survey (NCSS) and is responsible for collecting, storing, maintaining and distributing soil survey information for privately owned lands in the United States. A soil map in a soil survey is a representation of soil patterns in a landscape. The following information is based on Soil Conservation Service SSURGO data.

Soil Map ID: 1

Soil Component Name: GARRETSON

Soil Surface Texture: gravelly very fine sandy loam

Hydrologic Group: Class B - Moderate infiltration rates. Deep and moderately deep, moderately well and well drained soils with moderately coarse textures.

Soil Drainage Class: Well drained

Hydric Status: Not hydric

Corrosion Potential - Uncoated Steel: Low

Depth to Bedrock Min: > 0 inches

Depth to Watertable Min: > 0 inches

Soil Layer Information							
	Boundary			Classification		Saturated hydraulic conductivity micro m/sec	Soil Reaction (pH)
Layer	Upper	Lower	Soil Texture Class	AASHTO Group	Unified Soil		
1	0 inches	9 inches	gravelly very fine sandy loam	Silt-Clay Materials (more than 35 pct. passing No. 200), Silty Soils.	FINE-GRAINED SOILS, Silts and Clays (liquid limit less than 50%), Lean Clay	Max: 14 Min: 4	Max: 7.8 Min: 6.1
2	9 inches	53 inches	gravelly loam	Silt-Clay Materials (more than 35 pct. passing No. 200), Silty Soils.	FINE-GRAINED SOILS, Silts and Clays (liquid limit less than 50%), Lean Clay	Max: 14 Min: 4	Max: 7.8 Min: 6.1
3	53 inches	72 inches	loam	Silt-Clay Materials (more than 35 pct. passing No. 200), Silty Soils.	FINE-GRAINED SOILS, Silts and Clays (liquid limit less than 50%), Lean Clay	Max: 14 Min: 4	Max: 7.8 Min: 6.1

GEOCHECK® - PHYSICAL SETTING SOURCE SUMMARY

LOCAL / REGIONAL WATER AGENCY RECORDS

EDR Local/Regional Water Agency records provide water well information to assist the environmental professional in assessing sources that may impact ground water flow direction, and in forming an opinion about the impact of contaminant migration on nearby drinking water wells.

WELL SEARCH DISTANCE INFORMATION

DATABASE	SEARCH DISTANCE (miles)
Federal USGS	1.000
Federal FRDS PWS	Nearest PWS within 1.000 miles
State Database	1.000

FEDERAL USGS WELL INFORMATION

MAP ID	WELL ID	LOCATION FROM TP
5	USGS40000138750	1/4 - 1/2 Mile West
14	USGS40000138698	1/2 - 1 Mile SE
E15	USGS40000138716	1/2 - 1 Mile ESE
16	USGS40000138794	1/2 - 1 Mile NNW
E18	USGS40000138714	1/2 - 1 Mile ESE
F20	USGS40000138807	1/2 - 1 Mile NNE
F21	USGS40000138808	1/2 - 1 Mile NNE
22	USGS40000138725	1/2 - 1 Mile WNW

FEDERAL FRDS PUBLIC WATER SUPPLY SYSTEM INFORMATION

MAP ID	WELL ID	LOCATION FROM TP
3	CA3310074	1/8 - 1/4 Mile SSE

Note: PWS System location is not always the same as well location.

STATE DATABASE WELL INFORMATION

MAP ID	WELL ID	LOCATION FROM TP
B7	3616	1/4 - 1/2 Mile North
B8	3617	1/4 - 1/2 Mile North
B9	3618	1/4 - 1/2 Mile North
D13	CADWR8000005994	1/2 - 1 Mile East
D17	3592	1/2 - 1 Mile East
19	3621	1/2 - 1 Mile South
23	CADWR8000005982	1/2 - 1 Mile WSW

PHYSICAL SETTING SOURCE MAP - 5645668.2s

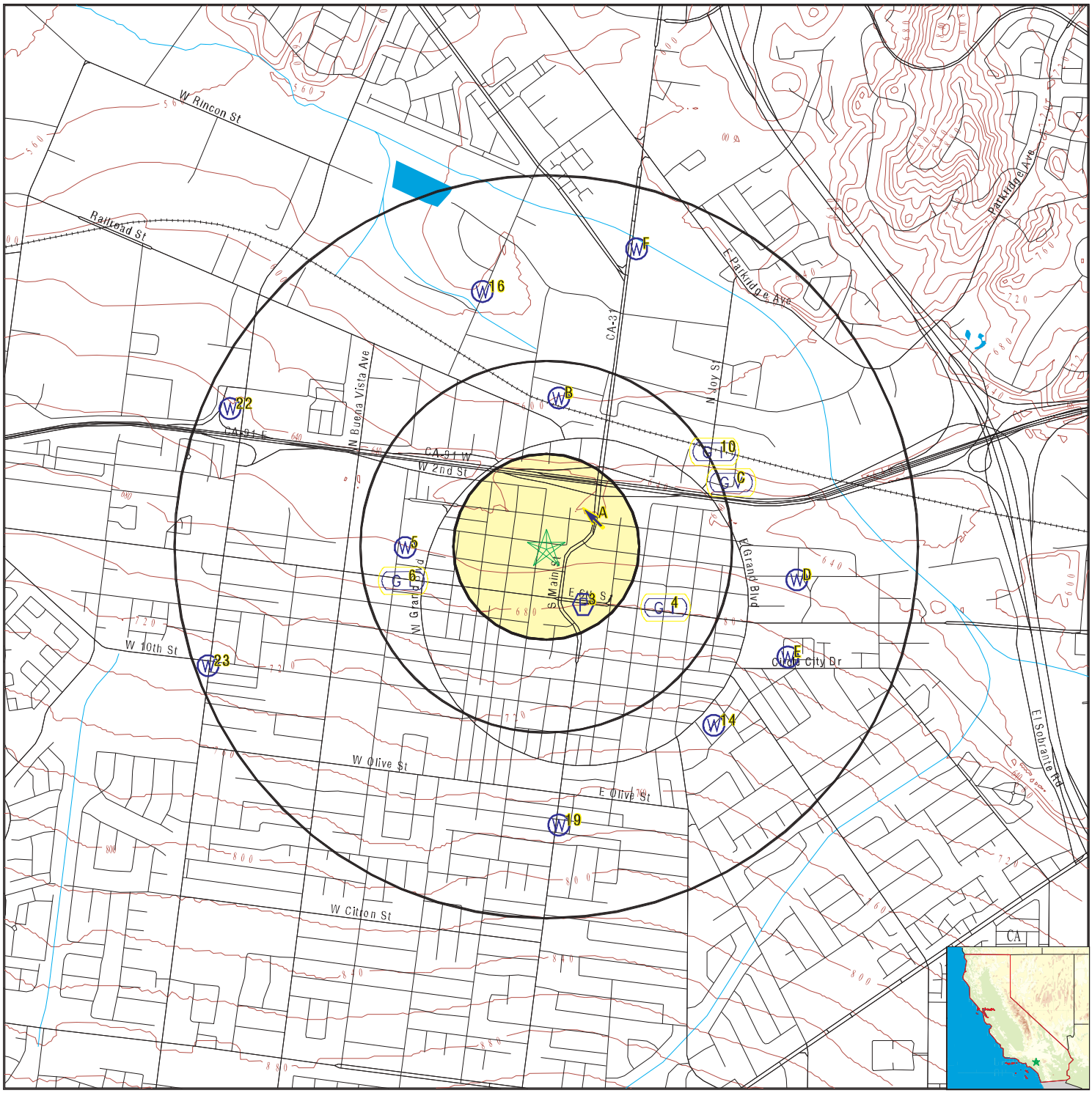

- County Boundary
- Major Roads
- Contour Lines
- Earthquake Fault Lines
- Earthquake epicenter, Richter 5 or greater
- Water Wells
- Public Water Supply Wells
- Cluster of Multiple Icons
- Groundwater Flow Direction
- Indeterminate Groundwater Flow at Location
- Groundwater Flow Varies at Location
- Closest Hydrogeological Data
- Oil, gas or related wells

SITE NAME:	S. Belle Ave & S. Main St, & W 5th St, Corona, CA	CLIENT:	Ramboll
ADDRESS:	401 South Belle Avenue Corona CA 92882	CONTACT:	Reese Davis
		INQUIRY #:	5645668.2s
LAT/LONG:	33.877545 / 117.568173	DATE:	May 08, 2019 11:34 am

Copyright © 2019 EDR, Inc. © 2015 TomTom Rel. 2015.

GEOCHECK® - PHYSICAL SETTING SOURCE MAP FINDINGS

Map ID
Direction
Distance
Elevation

			Database	EDR ID Number
A1 **ENE** **1/8 - 1/4 Mile** **Lower**	Site ID: Groundwater Flow: Shallow Water Depth: Deep Water Depth: Average Water Depth: Date:	95095 NW 78 ft Not Reported Not Reported 11/06/1995	**AQUIFLOW**	**50160**
A2 **ENE** **1/8 - 1/4 Mile** **Lower**	Site ID: Groundwater Flow: Shallow Water Depth: Deep Water Depth: Average Water Depth: Date:	083302639T NW 78 ft Not Reported Not Reported 11/06/1995	**AQUIFLOW**	**50159**

3
SSE
1/8 - 1/4 Mile
Higher

FRDS PWS **CA3310074**

Epa region:	09	State:	CA
Pwsid:	CA3310074	Pwsname:	LEE LAKE WATER DISTRICT
Cityserved:	Not Reported	Stateserved:	CA
Zipserved:	Not Reported	Fipscounty:	06065
Status:	Active	Retpopsrvd:	13168
Pwssvcconn:	4654	Psource longname:	Purch_surface_water
Pwstype:	CWS	Owner:	Local_Govt
Contact:	PAPE, JEFF	Contactorgname:	PAPE, JEFF
Contactphone:	951-277-1414	Contactaddress1:	22646 Temescal Canyon Rd.
Contactaddress2:	Not Reported	Contactcity:	CORONA
Contactstate:	CA	Contactzip:	92883
Pwsactivitycode:	A		
PWS ID:	CA3310074	PWS name:	LEE LAKE WATER DISTRICT
Address:	Not Reported	Care of:	Not Reported
City:	CORONA	State:	CA
Zip:	91719	Owner:	LEE LAKE WATER DISTRICT
Source code:	Purchases surface water	Population:	1379
PWS ID:	CA3310074	PWS type:	Not Reported
PWS name:	Not Reported	PWS address:	Not Reported
PWS city:	Not Reported	PWS state:	Not Reported
PWS zip:	Not Reported	PWS name:	Lee Lake Water District
PWS type code:	C	Retail population served:	13168
Contact:	Jeff Pape	Contact address:	22646 Temescal Canyon Rd.
Contact address:	Corona	Contact city:	CA
Contact state:	92	Contact zip:	9512771414
Contact telephone:	Not Reported		
PWS ID:	CA3310074	Activity status:	Active
Date system activated:	Not Reported	Date system deactivated:	Not Reported
Retail population:	00000300	System name:	LEE LAKE WATER DISTRICT
System address:	Not Reported	System city:	CORONA
System state:	CA	System zip:	91719
County FIPS:	Not Reported	City served:	WOODCREST & VIC
Population served:	101 - 500 Persons	Treatment:	Mixed (treated and untreated)

Latitude:	335231	Longitude:	1173356
Violation id:	1220005	Orig code:	S
State:	CA	Violation Year:	2011
Contamination code:	3100	Contamination Name:	Coliform (TCR)
Violation code:	25	Violation name:	Monitoring, Repeat Major (TCR)
Rule code:	110	Rule name:	TCR
Violation measur:	Not Reported	Unit of measure:	Not Reported
State mcl:	Not Reported	Cmp bdt:	10/01/2011
Cmp edt:	10/31/2011		
Violation id:	1220006	Orig code:	S
State:	CA	Violation Year:	2013
Contamination code:	2456	Contamination Name:	Total Haloacetic Acids (HAA5)
Violation code:	30	Violation name:	Monitoring, Routine (IDSE)
Rule code:	220	Rule name:	St2 DBP
Violation measur:	Not Reported	Unit of measure:	Not Reported
State mcl:	Not Reported	Cmp bdt:	04/01/2013
Cmp edt:	06/30/2013		
Violation id:	1220007	Orig code:	S
State:	CA	Violation Year:	2013
Contamination code:	2950	Contamination Name:	TTHM
Violation code:	30	Violation name:	Monitoring, Routine (IDSE)
Rule code:	220	Rule name:	St2 DBP
Violation measur:	Not Reported	Unit of measure:	Not Reported
State mcl:	Not Reported	Cmp bdt:	04/01/2013
Cmp edt:	06/30/2013		
Violation id:	320001	Orig code:	S
State:	CA	Violation Year:	2002
Contamination code:	3100	Contamination Name:	Coliform (TCR)
Violation code:	22	Violation name:	MCL, Monthly (TCR)
Rule code:	110	Rule name:	TCR
Violation measur:	Not Reported	Unit of measure:	Not Reported
State mcl:	Not Reported	Cmp bdt:	12/01/2002
Cmp edt:	12/31/2002		
Violation id:	320002	Orig code:	S
State:	CA	Violation Year:	2003
Contamination code:	3100	Contamination Name:	Coliform (TCR)
Violation code:	22	Violation name:	MCL, Monthly (TCR)
Rule code:	110	Rule name:	TCR
Violation measur:	Not Reported	Unit of measure:	Not Reported
State mcl:	Not Reported	Cmp bdt:	09/01/2003
Cmp edt:	09/30/2003		
Violation id:	820003	Orig code:	S
State:	CA	Violation Year:	2008
Contamination code:	2950	Contamination Name:	TTHM
Violation code:	27	Violation name:	Monitoring and Reporting (DBP)
Rule code:	210	Rule name:	St1 DBP
Violation measur:	Not Reported	Unit of measure:	Not Reported
State mcl:	Not Reported	Cmp bdt:	07/01/2008
Cmp edt:	09/30/2008		
Violation id:	820004	Orig code:	S
State:	CA	Violation Year:	2008
Contamination code:	2456	Contamination Name:	Total Haloacetic Acids (HAA5)
Violation code:	27	Violation name:	Monitoring and Reporting (DBP)
Rule code:	210	Rule name:	St1 DBP
Violation measur:	Not Reported	Unit of measure:	Not Reported

State mcl:	Not Reported	Cmp bdt:	07/01/2008
Cmp edt:	09/30/2008		

Violation id:	95V0001	Orig code:	F
State:	CA	Violation Year:	1993
Contamination code:	5000	Contamination Name:	Lead and Copper Rule
Violation code:	51	Violation name:	Initial Tap Sampling for Pb and Cu
Rule code:	350	Rule name:	LCR
Violation measur:	0	Unit of measure:	Not Reported
State mcl:	0	Cmp bdt:	07/01/1993
Cmp edt:	03/01/2000		

System Name:	Lee Lake Water District	Violation Type:	22
Contaminant:	3100	Compliance Begin:	12/1/2002 0:00:00
Compliance End:	12/31/2002 0:00:00	Violation ID:	0320001
Enforcement Date:	4/12/2007 0:00:00	Enforcement Action:	Not Reported

System Name:	Lee Lake Water District	Violation Type:	22
Contaminant:	3100	Compliance Begin:	12/1/2002 0:00:00
Compliance End:	12/31/2002 0:00:00	Violation ID:	0320001
Enforcement Date:	No Enf Action as of	Enforcement Action:	10/17/2006 0:00:00

System Name:	LEE LAKE WATER DISTRICT	Violation Type:	51
Contaminant:	5000	Compliance Begin:	1993-07-01
Compliance End:	2000-03-01	Violation ID:	95V0001
Enforcement Date:	2000-03-01	Enforcement Action:	EOX

System Name:	Lee Lake Water District	Violation Type:	51
Contaminant:	5000	Compliance Begin:	7/1/1993 0:00:00
Compliance End:	3/1/2000 0:00:00	Violation ID:	95V0001
Enforcement Date:	3/1/2000 0:00:00	Enforcement Action:	EOX

System Name:	Lee Lake Water District	Violation Type:	51
Contaminant:	5000	Compliance Begin:	07/01/93
Compliance End:	03/01/00	Violation ID:	95V0001
Enforcement Date:	03/01/00	Enforcement Action:	EOX

System Name:	LEE LAKE WATER DISTRICT	Violation Type:	51
Contaminant:	5000	Compliance Begin:	1993-07-01
Compliance End:	2015-12-31	Violation ID:	95V0001
Enforcement Date:	Not Reported	Enforcement Action:	Not Reported

Violation ID:	1220005	Orig Code:	S
Enforcemnt FY:	2012	Enforcement Action:	11/29/2011
Enforcement Detail:	St Violation/Reminder Notice		
Enforcement Category:	Informal		

Violation ID:	1220005	Orig Code:	S
Enforcemnt FY:	2012	Enforcement Action:	11/29/2011
Enforcement Detail:	St Compliance achieved	Enforcement Category:	Resolving

Violation ID:	1220006	Orig Code:	S
Enforcemnt FY:	2013	Enforcement Action:	07/29/2013
Enforcement Detail:	St Formal NOV issued	Enforcement Category:	Informal

Violation ID:	1220006	Orig Code:	S
Enforcemnt FY:	2013	Enforcement Action:	08/08/2013
Enforcement Detail:	St Compliance achieved	Enforcement Category:	Resolving

Violation ID:	1220007	Orig Code:	S
Enforcemnt FY:	2013	Enforcement Action:	08/08/2013
Enforcement Detail:	St Compliance achieved	Enforcement Category:	Resolving

Violation ID:	1220007	Orig Code:	S
Enforcemnt FY:	2013	Enforcement Action:	07/29/2013
Enforcement Detail:	St Formal NOV issued	Enforcement Category:	Informal
Violation ID:	320001	Orig Code:	S
Enforcemnt FY:	2003	Enforcement Action:	01/13/2003
Enforcement Detail:	St AO (w/o penalty) issued		
Enforcement Category:	Formal		
Violation ID:	320002	Orig Code:	S
Enforcemnt FY:	2004	Enforcement Action:	10/21/2003
Enforcement Detail:	St AO (w/o penalty) issued		
Enforcement Category:	Formal		
Violation ID:	820003	Orig Code:	S
Enforcemnt FY:	2009	Enforcement Action:	10/16/2008
Enforcement Detail:	St Compliance achieved	Enforcement Category:	Resolving
Violation ID:	820003	Orig Code:	S
Enforcemnt FY:	2009	Enforcement Action:	03/11/2009
Enforcement Detail:	St Violation/Reminder Notice		
Enforcement Category:	Informal		
Violation ID:	820004	Orig Code:	S
Enforcemnt FY:	2009	Enforcement Action:	10/16/2008
Enforcement Detail:	St Compliance achieved	Enforcement Category:	Resolving
Violation ID:	820004	Orig Code:	S
Enforcemnt FY:	2009	Enforcement Action:	03/11/2009
Enforcement Detail:	St Violation/Reminder Notice		
Enforcement Category:	Informal		
Violation ID:	95V0001	Orig Code:	F
Enforcemnt FY:	2000	Enforcement Action:	03/01/2000
Enforcement Detail:	Fed Compliance achieved	Enforcement Category:	Resolving
PWS name:	Lee Lake Water District	Population served:	13168
PWS type code:	C	Violation ID:	0320001
Contaminant:	COLIFORM (TCR)		
Violation type:	Max Contaminant Level, Monthly (TCR)		
Compliance start date:	12/1/2002 0:00:00	Compliance end date:	12/31/2002 0:00:00
Enforcement date:	1/13/2003 0:00:00	Enforcement action:	State AO (w/o Penalty) Issued
Violation measurement:	Not Reported		
PWS name:	Lee Lake Water District	Population served:	13168
PWS type code:	C	Violation ID:	95V0001
Contaminant:	LEAD & COPPER RULE	Violation type:	Initial Tap Sampling for Pb and Cu
Compliance start date:	7/1/1993 0:00:00	Compliance end date:	3/1/2000 0:00:00
Enforcement date:	3/1/2000 0:00:00	Enforcement action:	Fed Compliance Achieved
Violation measurement:	0		

4
ESE
1/4 - 1/2 Mile
Higher

Site ID:	083301722T
Groundwater Flow:	Not Reported
Shallow Water Depth:	Not Reported
Deep Water Depth:	Not Reported
Average Water Depth:	75-10
Date:	05/09/1991

AQUIFLOW **50781**

GEOCHECK® - PHYSICAL SETTING SOURCE MAP FINDINGS

Map ID
Direction
Distance
Elevation

Database | EDR ID Number

5
West
1/4 - 1/2 Mile
Higher

FED USGS **USGS40000138750**

Organization ID:	USGS-CA		
Organization Name:	USGS California Water Science Center		
Monitor Location:	003S007W25M002S	Type:	Well
Description:	Not Reported	HUC:	18070203
Drainage Area:	Not Reported	Drainage Area Units:	Not Reported
Contrib Drainage Area:	Not Reported	Contrib Drainage Area Unts:	Not Reported
Aquifer:	California Coastal Basin aquifers		
Formation Type:	Not Reported	Aquifer Type:	Not Reported
Construction Date:	Not Reported	Well Depth:	241
Well Depth Units:	ft	Well Hole Depth:	241
Well Hole Depth Units:	ft		

6
WSW
1/4 - 1/2 Mile
Higher

AQUIFLOW **50823**

Site ID:	083300931T
Groundwater Flow:	Not Reported
Shallow Water Depth:	95
Deep Water Depth:	Not Reported
Average Water Depth:	Not Reported
Date:	09/15/1986

B7
North
1/4 - 1/2 Mile
Lower

CA WELLS **3616**

Seq:	3616	Prim sta c:	03S/07W-24Q03 S
Frds no:	3310025002	County:	33
District:	14	User id:	WAT
System no:	3310025	Water type:	G
Source nam:	WELL 01B - DESTROYED	Station ty:	WELL/AMBNT/MUN/INTAKE/SUPPLY
Latitude:	335300.0	Longitude:	1173400.0
Precision:	8	Status:	DS
Comment 1:	Not Reported	Comment 2:	Not Reported
Comment 3:	Not Reported	Comment 4:	Not Reported
Comment 5:	Not Reported	Comment 6:	Not Reported
Comment 7:	Not Reported		
System no:	3310025	System nam:	Norco, City of
Hqname:	Not Reported	Address:	P.O. BOX 428
City:	NORCO	State:	CA
Zip:	91760	Zip ext:	Not Reported
Pop serv:	24704	Connection:	6153
Area serve:	NORCO CITY		

B8
North
1/4 - 1/2 Mile
Lower

CA WELLS **3617**

Seq:	3617	Prim sta c:	03S/07W-24Q04 S
Frds no:	3310025001	County:	33
District:	14	User id:	WAT

System no:	3310025	Water type:	G
Source nam:	WELL 01A - DESTROYED	Station ty:	WELL/AMBNT/MUN/INTAKE/SUPPLY
Latitude:	335300.0	Longitude:	1173400.0
Precision:	8	Status:	DS
Comment 1:	Not Reported	Comment 2:	Not Reported
Comment 3:	Not Reported	Comment 4:	Not Reported
Comment 5:	Not Reported	Comment 6:	Not Reported
Comment 7:	Not Reported		

System no:	3310025	System nam:	Norco, City of
Hqname:	Not Reported	Address:	P.O. BOX 428
City:	NORCO	State:	CA
Zip:	91760	Zip ext:	Not Reported
Pop serv:	24704	Connection:	6153
Area serve:	NORCO CITY		

B9
North
1/4 - 1/2 Mile
Lower

CA WELLS **3618**

Seq:	3618	Prim sta c:	03S/07W-24Q05 S
Frds no:	3310025005	County:	33
District:	14	User id:	WAT
System no:	3310025	Water type:	G
Source nam:	WELL 05 - DESTROYED	Station ty:	WELL/AMBNT/MUN/INTAKE/SUPPLY
Latitude:	335300.0	Longitude:	1173400.0
Precision:	8	Status:	DS
Comment 1:	Not Reported	Comment 2:	Not Reported
Comment 3:	Not Reported	Comment 4:	Not Reported
Comment 5:	Not Reported	Comment 6:	Not Reported
Comment 7:	Not Reported		

System no:	3310025	System nam:	Norco, City of
Hqname:	Not Reported	Address:	P.O. BOX 428
City:	NORCO	State:	CA
Zip:	91760	Zip ext:	Not Reported
Pop serv:	24704	Connection:	6153
Area serve:	NORCO CITY		

10
ENE
1/2 - 1 Mile
Lower

Site ID:	083301375T
Groundwater Flow:	Not Reported
Shallow Water Depth:	Not Reported
Deep Water Depth:	Not Reported
Average Water Depth:	45
Date:	08/10/1994

AQUIFLOW **50794**

C11
ENE
1/2 - 1 Mile
Lower

Site ID:	083300977T
Groundwater Flow:	Varies
Shallow Water Depth:	60.99
Deep Water Depth:	62.57
Average Water Depth:	Not Reported
Date:	06/1989

AQUIFLOW **51023**

GEOCHECK® - PHYSICAL SETTING SOURCE MAP FINDINGS

Map ID
Direction
Distance
Elevation | Database | EDR ID Number

C12
ENE
1/2 - 1 Mile
Lower

		Database	EDR ID Number
Site ID:	083300977T	**AQUIFLOW**	**51024**
Groundwater Flow:	Varies		
Shallow Water Depth:	60.99		
Deep Water Depth:	62.57		
Average Water Depth:	Not Reported		
Date:	06/1989		

D13
East
1/2 - 1 Mile
Higher

CA WELLS **CADWR8000005994**

State Well #:	Not Reported	Station ID:	46728
Well Name:	Park Well	Well Use:	Irrigation
Well Type:	Single Well	Well Depth:	0
Basin Name:	Temescal	Well Completion Rpt #:	Not Reported

14
SE
1/2 - 1 Mile
Higher

FED USGS **USGS40000138698**

Organization ID:	USGS-CA		
Organization Name:	USGS California Water Science Center		
Monitor Location:	003S007W25J001S	Type:	Well
Description:	Not Reported	HUC:	18070203
Drainage Area:	Not Reported	Drainage Area Units:	Not Reported
Contrib Drainage Area:	Not Reported	Contrib Drainage Area Unts:	Not Reported
Aquifer:	California Coastal Basin aquifers		
Formation Type:	Not Reported	Aquifer Type:	Not Reported
Construction Date:	Not Reported	Well Depth:	221
Well Depth Units:	ft	Well Hole Depth:	221
Well Hole Depth Units:	ft		

E15
ESE
1/2 - 1 Mile
Higher

FED USGS **USGS40000138716**

Organization ID:	USGS-CA		
Organization Name:	USGS California Water Science Center		
Monitor Location:	003S006W31D001S	Type:	Well
Description:	NAWQA DATA ENTRY COM + VER 9-26-2000 SNHAMLIN		
HUC:	18070203	Drainage Area:	Not Reported
Drainage Area Units:	Not Reported	Contrib Drainage Area:	Not Reported
Contrib Drainage Area Unts:	Not Reported	Aquifer:	California Coastal Basin aquifers
Formation Type:	Cenozoic Erathem	Aquifer Type:	Unconfined single aquifer
Construction Date:	Not Reported	Well Depth:	225
Well Depth Units:	ft	Well Hole Depth:	225
Well Hole Depth Units:	ft		

Ground water levels,Number of Measurements:	2	Level reading date:	2004-06-03
Feet below surface:	155	Feet to sea level:	Not Reported

Note:	The site was being pumped.		
Level reading date:	1999-12-07	Feet below surface:	128
Feet to sea level:	Not Reported	Note:	Not Reported

16
NNW
1/2 - 1 Mile
Lower

FED USGS **USGS40000138794**

Organization ID:	USGS-CA		
Organization Name:	USGS California Water Science Center		
Monitor Location:	003S007W25M001S	Type:	Well
Description:	Not Reported	HUC:	18070203
Drainage Area:	Not Reported	Drainage Area Units:	Not Reported
Contrib Drainage Area:	Not Reported	Contrib Drainage Area Unts:	Not Reported
Aquifer:	California Coastal Basin aquifers		
Formation Type:	Not Reported	Aquifer Type:	Not Reported
Construction Date:	Not Reported	Well Depth:	167
Well Depth Units:	ft	Well Hole Depth:	Not Reported
Well Hole Depth Units:	Not Reported		

D17
East
1/2 - 1 Mile
Higher

CA WELLS **3592**

Seq:	3592	Prim sta c:	03S/06W-30N02 S
Frds no:	3310037017	County:	33
District:	14	User id:	WAT
System no:	3310037	Water type:	G
Source nam:	WELL 17 - QUARRY	Station ty:	WELL/AMBNT/MUN/INTAKE
Latitude:	335235.0	Longitude:	1173318.0
Precision:	2	Status:	AR
Comment 1:	Not Reported	Comment 2:	Not Reported
Comment 3:	Not Reported	Comment 4:	Not Reported
Comment 5:	Not Reported	Comment 6:	Not Reported
Comment 7:	Not Reported		
System no:	3310037	System nam:	Corona, City of
Hqname:	Not Reported	Address:	P.O. Box 940
City:	Corona	State:	CA
Zip:	91718	Zip ext:	Not Reported
Pop serv:	104000	Connection:	25321
Area serve:	CORONA AND VICINITY		

E18
ESE
1/2 - 1 Mile
Higher

FED USGS **USGS40000138714**

Organization ID:	USGS-CA		
Organization Name:	USGS California Water Science Center		
Monitor Location:	003S006W31D002S	Type:	Well
Description:	Not Reported	HUC:	18070203
Drainage Area:	Not Reported	Drainage Area Units:	Not Reported
Contrib Drainage Area:	Not Reported	Contrib Drainage Area Unts:	Not Reported
Aquifer:	California Coastal Basin aquifers		

Formation Type:	Not Reported	Aquifer Type:	Not Reported
Construction Date:	Not Reported	Well Depth:	211
Well Depth Units:	ft	Well Hole Depth:	211
Well Hole Depth Units:	ft		

19
South
1/2 - 1 Mile
Higher

CA WELLS **3621**

Seq:	3621	Prim sta c:	03S/07W-25M02 S
Frds no:	3310037009	County:	33
District:	14	User id:	WAT
System no:	3310037	Water type:	G
Source nam:	WELL 09	Station ty:	WELL/AMBNT/MUN/INTAKE
Latitude:	335200.0	Longitude:	1173400.0
Precision:	4	Status:	AR
Comment 1:	Not Reported	Comment 2:	Not Reported
Comment 3:	Not Reported	Comment 4:	Not Reported
Comment 5:	Not Reported	Comment 6:	Not Reported
Comment 7:	Not Reported		

System no:	3310037	System nam:	Corona, City of
Hqname:	Not Reported	Address:	P.O. Box 940
City:	Corona	State:	CA
Zip:	91718	Zip ext:	Not Reported
Pop serv:	104000	Connection:	25321
Area serve:	CORONA AND VICINITY		

F20
NNE
1/2 - 1 Mile
Lower

FED USGS **USGS40000138807**

Organization ID:	USGS-CA		
Organization Name:	USGS California Water Science Center		
Monitor Location:	003S007W24Q003S	Type:	Well
Description:	Not Reported	HUC:	18070203
Drainage Area:	Not Reported	Drainage Area Units:	Not Reported
Contrib Drainage Area:	Not Reported	Contrib Drainage Area Unts:	Not Reported
Aquifer:	California Coastal Basin aquifers		
Formation Type:	Not Reported	Aquifer Type:	Not Reported
Construction Date:	Not Reported	Well Depth:	132
Well Depth Units:	ft	Well Hole Depth:	Not Reported
Well Hole Depth Units:	Not Reported		

F21
NNE
1/2 - 1 Mile
Lower

FED USGS **USGS40000138808**

Organization ID:	USGS-CA		
Organization Name:	USGS California Water Science Center		
Monitor Location:	003S007W24Q005S	Type:	Well
Description:	Not Reported	HUC:	18070203
Drainage Area:	Not Reported	Drainage Area Units:	Not Reported
Contrib Drainage Area:	Not Reported	Contrib Drainage Area Unts:	Not Reported

Aquifer:	California Coastal Basin aquifers		
Formation Type:	Not Reported	Aquifer Type:	Not Reported
Construction Date:	Not Reported	Well Depth:	175
Well Depth Units:	ft	Well Hole Depth:	Not Reported
Well Hole Depth Units:	Not Reported		

22
WNW
1/2 - 1 Mile
Lower

FED USGS **USGS40000138725**

Organization ID:	USGS-CA		
Organization Name:	USGS California Water Science Center		
Monitor Location:	003S007W26G001S	Type:	Well
Description:	Not Reported	HUC:	18070203
Drainage Area:	Not Reported	Drainage Area Units:	Not Reported
Contrib Drainage Area:	Not Reported	Contrib Drainage Area Unts:	Not Reported
Aquifer:	California Coastal Basin aquifers		
Formation Type:	Not Reported	Aquifer Type:	Not Reported
Construction Date:	Not Reported	Well Depth:	220
Well Depth Units:	ft	Well Hole Depth:	220
Well Hole Depth Units:	ft		

23
WSW
1/2 - 1 Mile
Higher

CA WELLS **CADWR8000005982**

State Well #:	03S07W35B001S	Station ID:	46727
Well Name:	Joy Street Well	Well Use:	Observation
Well Type:	Single Well	Well Depth:	249
Basin Name:	Temescal	Well Completion Rpt #:	Not Reported

1G
ENE
1/2 - 1 Mile
Lower

AQUIFLOW **50794**

Site ID:	083301375T
Groundwater Flow:	Not Reported
Shallow Water Depth:	Not Reported
Deep Water Depth:	Not Reported
Average Water Depth:	45
Date:	08/10/1994

2G
ENE
1/2 - 1 Mile
Lower

AQUIFLOW **51023**

Site ID:	083300977T
Groundwater Flow:	Varies
Shallow Water Depth:	60.99
Deep Water Depth:	62.57
Average Water Depth:	Not Reported
Date:	06/1989

3G
ENE
1/2 - 1 Mile
Lower

AQUIFLOW **51024**

Site ID:	083300977T
Groundwater Flow:	Varies
Shallow Water Depth:	60.99
Deep Water Depth:	62.57
Average Water Depth:	Not Reported
Date:	06/1989

GEOCHECK® - PHYSICAL SETTING SOURCE MAP FINDINGS

Map ID Direction Distance Elevation			Database	EDR ID Number
4G **ENE** **1/8 - 1/4 Mile** **Lower**	Site ID: Groundwater Flow: Shallow Water Depth: Deep Water Depth: Average Water Depth: Date:	95095 NW 78 ft Not Reported Not Reported 11/06/1995	**AQUIFLOW**	**50160**
5G **ENE** **1/8 - 1/4 Mile** **Lower**	Site ID: Groundwater Flow: Shallow Water Depth: Deep Water Depth: Average Water Depth: Date:	083302639T NW 78 ft Not Reported Not Reported 11/06/1995	**AQUIFLOW**	**50159**
6G **WSW** **1/4 - 1/2 Mile** **Lower**	Site ID: Groundwater Flow: Shallow Water Depth: Deep Water Depth: Average Water Depth: Date:	083300931T Not Reported 95 Not Reported Not Reported 09/15/1986	**AQUIFLOW**	**50823**
7G **ESE** **1/4 - 1/2 Mile** **Lower**	Site ID: Groundwater Flow: Shallow Water Depth: Deep Water Depth: Average Water Depth: Date:	083301722T Not Reported Not Reported Not Reported 75-10 05/09/1991	**AQUIFLOW**	**50781**

GEOCHECK® - PHYSICAL SETTING SOURCE MAP FINDINGS
RADON

AREA RADON INFORMATION

State Database: CA Radon

Radon Test Results

Zipcode	Num Tests	> 4 pCi/L
92882	30	0

Federal EPA Radon Zone for RIVERSIDE County: 2

Note: Zone 1 indoor average level > 4 pCi/L.
: Zone 2 indoor average level >= 2 pCi/L and <= 4 pCi/L.
: Zone 3 indoor average level < 2 pCi/L.

Federal Area Radon Information for RIVERSIDE COUNTY, CA

Number of sites tested: 12

Area	Average Activity	% <4 pCi/L	% 4-20 pCi/L	% >20 pCi/L
Living Area - 1st Floor	0.117 pCi/L	100%	0%	0%
Living Area - 2nd Floor	0.450 pCi/L	100%	0%	0%
Basement	1.700 pCi/L	100%	0%	0%

PHYSICAL SETTING SOURCE RECORDS SEARCHED

TOPOGRAPHIC INFORMATION

USGS 7.5' Digital Elevation Model (DEM)
Source: United States Geologic Survey
EDR acquired the USGS 7.5' Digital Elevation Model in 2002 and updated it in 2006. The 7.5 minute DEM corresponds to the USGS 1:24,000- and 1:25,000-scale topographic quadrangle maps. The DEM provides elevation data with consistent elevation units and projection.

Current USGS 7.5 Minute Topographic Map
Source: U.S. Geological Survey

HYDROLOGIC INFORMATION

Flood Zone Data: This data was obtained from the Federal Emergency Management Agency (FEMA). It depicts 100-year and 500-year flood zones as defined by FEMA. It includes the National Flood Hazard Layer (NFHL) which incorporates Flood Insurance Rate Map (FIRM) data and Q3 data from FEMA in areas not covered by NFHL.
Source: FEMA
Telephone: 877-336-2627
Date of Government Version: 2003, 2015

NWI: National Wetlands Inventory. This data, available in select counties across the country, was obtained by EDR in 2002, 2005 and 2010 from the U.S. Fish and Wildlife Service.

State Wetlands Data: Wetland Inventory
Source: Department of Fish and Wildlife
Telephone: 916-445-0411

HYDROGEOLOGIC INFORMATION

AQUIFLOW^{R} Information System
Source: EDR proprietary database of groundwater flow information
EDR has developed the AQUIFLOW Information System (AIS) to provide data on the general direction of groundwater flow at specific points. EDR has reviewed reports submitted to regulatory authorities at select sites and has extracted the date of the report, hydrogeologically determined groundwater flow direction and depth to water table information.

GEOLOGIC INFORMATION

Geologic Age and Rock Stratigraphic Unit
Source: P.G. Schruben, R.E. Arndt and W.J. Bawiec, Geology of the Conterminous U.S. at 1:2,500,000 Scale - A digital representation of the 1974 P.B. King and H.M. Beikman Map, USGS Digital Data Series DDS - 11 (1994).

STATSGO: State Soil Geographic Database
Source: Department of Agriculture, Natural Resources Conservation Service (NRCS)
The U.S. Department of Agriculture's (USDA) Natural Resources Conservation Service (NRCS) leads the national Conservation Soil Survey (NCSS) and is responsible for collecting, storing, maintaining and distributing soil survey information for privately owned lands in the United States. A soil map in a soil survey is a representation of soil patterns in a landscape. Soil maps for STATSGO are compiled by generalizing more detailed (SSURGO) soil survey maps.

SSURGO: Soil Survey Geographic Database
Source: Department of Agriculture, Natural Resources Conservation Service (NRCS)
Telephone: 800-672-5559
SSURGO is the most detailed level of mapping done by the Natural Resources Conservation Service, mapping scales generally range from 1:12,000 to 1:63,360. Field mapping methods using national standards are used to construct the soil maps in the Soil Survey Geographic (SSURGO) database. SSURGO digitizing duplicates the original soil survey maps. This level of mapping is designed for use by landowners, townships and county natural resource planning and management.

PHYSICAL SETTING SOURCE RECORDS SEARCHED

LOCAL / REGIONAL WATER AGENCY RECORDS

FEDERAL WATER WELLS

PWS: Public Water Systems
Source: EPA/Office of Drinking Water
Telephone: 202-564-3750
Public Water System data from the Federal Reporting Data System. A PWS is any water system which provides water to at least 25 people for at least 60 days annually. PWSs provide water from wells, rivers and other sources.

PWS ENF: Public Water Systems Violation and Enforcement Data
Source: EPA/Office of Drinking Water
Telephone: 202-564-3750
Violation and Enforcement data for Public Water Systems from the Safe Drinking Water Information System (SDWIS) after August 1995. Prior to August 1995, the data came from the Federal Reporting Data System (FRDS).

USGS Water Wells: USGS National Water Inventory System (NWIS)
This database contains descriptive information on sites where the USGS collects or has collected data on surface water and/or groundwater. The groundwater data includes information on wells, springs, and other sources of groundwater.

STATE RECORDS

Water Well Database
Source: Department of Water Resources
Telephone: 916-651-9648

California Drinking Water Quality Database
Source: Department of Public Health
Telephone: 916-324-2319
The database includes all drinking water compliance and special studies monitoring for the state of California since 1984. It consists of over 3,200,000 individual analyses along with well and water system information.

OTHER STATE DATABASE INFORMATION

California Oil and Gas Well Locations
Source: Department of Conservation
Telephone: 916-323-1779
Oil and Gas well locations in the state.

California Earthquake Fault Lines
Source: California Division of Mines and Geology
The fault lines displayed on EDR's Topographic map are digitized quaternary fault lines prepared in 1975 by the United State Geological Survey. Additional information (also from 1975) regarding activity at specific fault lines comes from California's Preliminary Fault Activity Map prepared by the California Division of Mines and Geology.

RADON

State Database: CA Radon
Source: Department of Public Health
Telephone: 916-210-8558
Radon Database for California

Area Radon Information
Source: USGS
Telephone: 703-356-4020
The National Radon Database has been developed by the U.S. Environmental Protection Agency (USEPA) and is a compilation of the EPA/State Residential Radon Survey and the National Residential Radon Survey. The study covers the years 1986 - 1992. Where necessary data has been supplemented by information collected at private sources such as universities and research institutions.

PHYSICAL SETTING SOURCE RECORDS SEARCHED

EPA Radon Zones
Source: EPA
Telephone: 703-356-4020
Sections 307 & 309 of IRAA directed EPA to list and identify areas of U.S. with the potential for elevated indoor radon levels.

OTHER

Airport Landing Facilities: Private and public use landing facilities
Source: Federal Aviation Administration, 800-457-6656

Epicenters: World earthquake epicenters, Richter 5 or greater
Source: Department of Commerce, National Oceanic and Atmospheric Administration

California Earthquake Fault Lines: The fault lines displayed on EDR's Topographic map are digitized quaternary fault lines, prepared in 1975 by the United State Geological Survey. Additional information (also from 1975) regarding activity at specific fault lines comes from California's Preliminary Fault Activity Map prepared by the California Division of Mines and Geology.

STREET AND ADDRESS INFORMATION

© 2015 TomTom North America, Inc. All rights reserved. This material is proprietary and the subject of copyright protection and other intellectual property rights owned by or licensed to Tele Atlas North America, Inc. The use of this material is subject to the terms of a license agreement. You will be held liable for any unauthorized copying or disclosure of this material.

APPENDIX C
HISTORICAL RESEARCH DOCUMENTATION

S. Belle Ave & S. Main St, & W 5th St, Corona, CA

401 South Belle Avenue

Corona, CA 92882

Inquiry Number: 5645668.4

May 08, 2019

EDR Historical Topo Map Report

with QuadMatch™

6 Armstrong Road, 4th floor
Shelton, CT 06484
Toll Free: 800.352.0050
www.edrnet.com

EDR Historical Topo Map Report

05/08/19

Site Name:	Client Name:
S. Belle Ave & S. Main St, & W	Ramboll
401 South Belle Avenue	10333 Richmond Ave
Corona, CA 92882	Houston, TX 77042
EDR Inquiry # 5645668.4	Contact: Reese Davis

EDR Topographic Map Library has been searched by EDR and maps covering the target property location as provided by Ramboll were identified for the years listed below. EDR's Historical Topo Map Report is designed to assist professionals in evaluating potential liability on a target property resulting from past activities. EDRs Historical Topo Map Report includes a search of a collection of public and private color historical topographic maps, dating back to the late 1800s.

Search Results:		*Coordinates:*	
P.O.#	NA	**Latitude:**	33.877545 33° 52' 39" North
Project:	Corona, CA Phase I	**Longitude:**	-117.568173 -117° 34' 5" West
		UTM Zone:	Zone 11 North
		UTM X Meters:	447454.96
		UTM Y Meters:	3748723.77
		Elevation:	651.00' above sea level

Maps Provided:

2012	1942
1997	1902
1988	
1981, 1982	
1973	
1967	
1954	
1947	

Disclaimer - Copyright and Trademark Notice

This Report contains certain information obtained from a variety of public and other sources reasonably available to Environmental Data Resources, Inc. It cannot be concluded from this Report that coverage information for the target and surrounding properties does not exist from other sources. NO WARRANTY EXPRESSED OR IMPLIED, IS MADE WHATSOEVER IN CONNECTION WITH THIS REPORT. ENVIRONMENTAL DATA RESOURCES, INC. SPECIFICALLY DISCLAIMS THE MAKING OF ANY SUCH WARRANTIES, INCLUDING WITHOUT LIMITATION, MERCHANTABILITY OR FITNESS FOR A PARTICULAR USE OR PURPOSE. ALL RISK IS ASSUMED BY THE USER. IN NO EVENT SHALL ENVIRONMENTAL DATA RESOURCES, INC. BE LIABLE TO ANYONE, WHETHER ARISING OUT OF ERRORS OR OMISSIONS, NEGLIGENCE, ACCIDENT OR ANY OTHER CAUSE, FOR ANY LOSS OF DAMAGE, INCLUDING, WITHOUT LIMITATION, SPECIAL, INCIDENTAL, CONSEQUENTIAL, OR EXEMPLARY DAMAGES. ANY LIABILITY ON THE PART OF ENVIRONMENTAL DATA RESOURCES, INC. IS STRICTLY LIMITED TO A REFUND OF THE AMOUNT PAID FOR THIS REPORT. Purchaser accepts this Report "AS IS". Any analyses, estimates, ratings, environmental risk levels or risk codes provided in this Report are provided for illustrative purposes only, and are not intended to provide, nor should they be interpreted as providing any facts regarding, or prediction or forecast of, any environmental risk for any property. Only a Phase I Environmental Site Assessment performed by an environmental professional can provide information regarding the environmental risk for any property. Additionally, the information provided in this Report is not to be construed as legal advice.

Copyright 2019 by Environmental Data Resources, Inc. All rights reserved. Reproduction in any media or format, in whole or in part, of any report or map of Environmental Data Resources, Inc., or its affiliates, is prohibited without prior written permission.

EDR and its logos (including Sanborn and Sanborn Map) are trademarks of Environmental Data Resources, Inc. or its affiliates. All other trademarks used herein are the property of their respective owners.

Topo Sheet Key

This EDR Topo Map Report is based upon the following USGS topographic map sheets.

2012 Source Sheets



Corona North
2012
7.5-minute, 24000



Corona South
2012
7.5-minute, 24000

1997 Source Sheets



Corona South
1997
7.5-minute, 24000
Aerial Photo Revised 1994

1988 Source Sheets



Corona South
1988
7.5-minute, 24000
Aerial Photo Revised 1987

1981, 1982 Source Sheets



Corona North
1981
7.5-minute, 24000
Aerial Photo Revised 1978



Corona South
1982
7.5-minute, 24000
Aerial Photo Revised 1980

Topo Sheet Key

This EDR Topo Map Report is based upon the following USGS topographic map sheets.

1973 Source Sheets



Corona South
1973
7.5-minute, 24000
Aerial Photo Revised 1973



Corona North
1973
7.5-minute, 24000
Aerial Photo Revised 1973

1967 Source Sheets



Corona North
1967
7.5-minute, 24000
Aerial Photo Revised 1966



Corona South
1967
7.5-minute, 24000
Aerial Photo Revised 1966

1954 Source Sheets



Corona North
1954
7.5-minute, 24000
Aerial Photo Revised 1952



Corona South
1954
7.5-minute, 24000
Aerial Photo Revised 1952

1947 Source Sheets



CORONA
1947
15-minute, 50000

Topo Sheet Key

This EDR Topo Map Report is based upon the following USGS topographic map sheets.

1942 Source Sheets



Corona and Vicinity
1942
7.5-minute, 31680

1902 Source Sheets



Corona
1902
30-minute, 125000

Historical Topo Map

2012

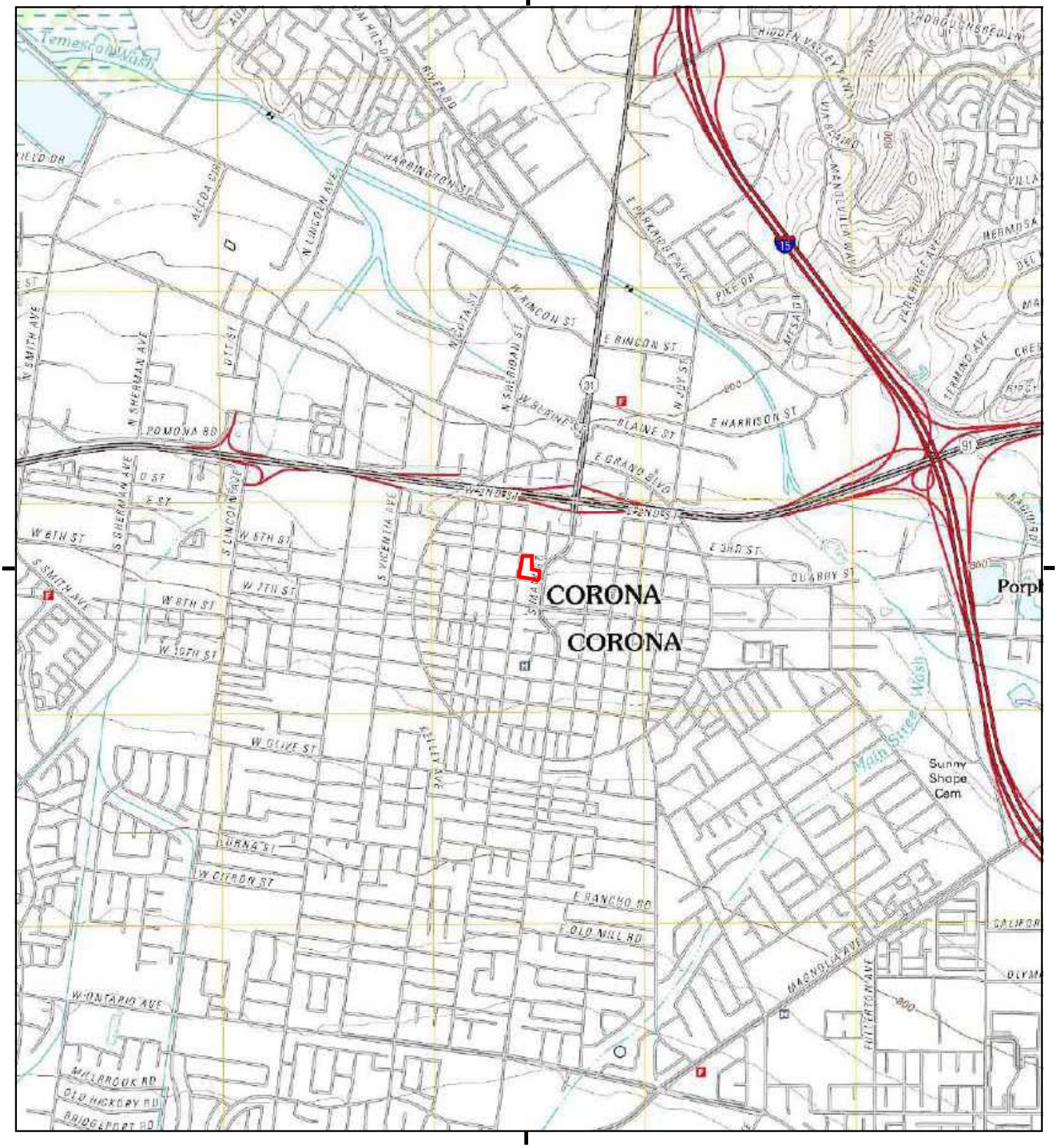

This report includes information from the following map sheet(s).

0 Miles 0.25 0.5 1 1.5

NW N NE
W E
SW S SE

TP, Corona North, 2012, 7.5-minute
S, Corona South, 2012, 7.5-minute

SITE NAME: S. Belle Ave & S. Main St, & W 5th St, Cc
ADDRESS: 401 South Belle Avenue
Corona, CA 92882
CLIENT: Ramboll

N

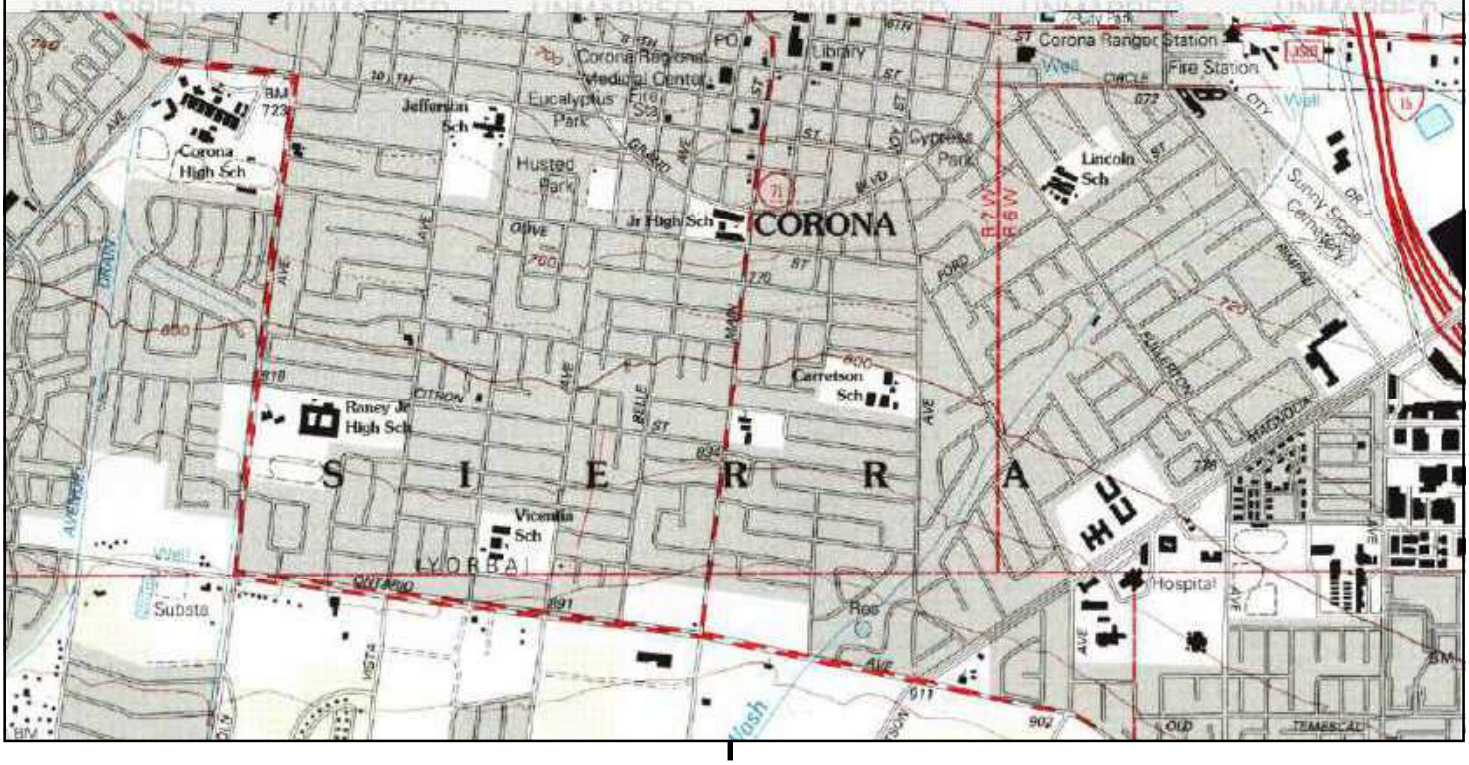

This report includes information from the following map sheet(s).

0 Miles 0.25 0.5 1 1.5

NW N NE
W E
SW S SE

S, Corona South, 1997, 7.5-minute

SITE NAME: S. Belle Ave & S. Main St, & W 5th St, Cc
ADDRESS: 401 South Belle Avenue
Corona, CA 92882
CLIENT: Ramboll

N

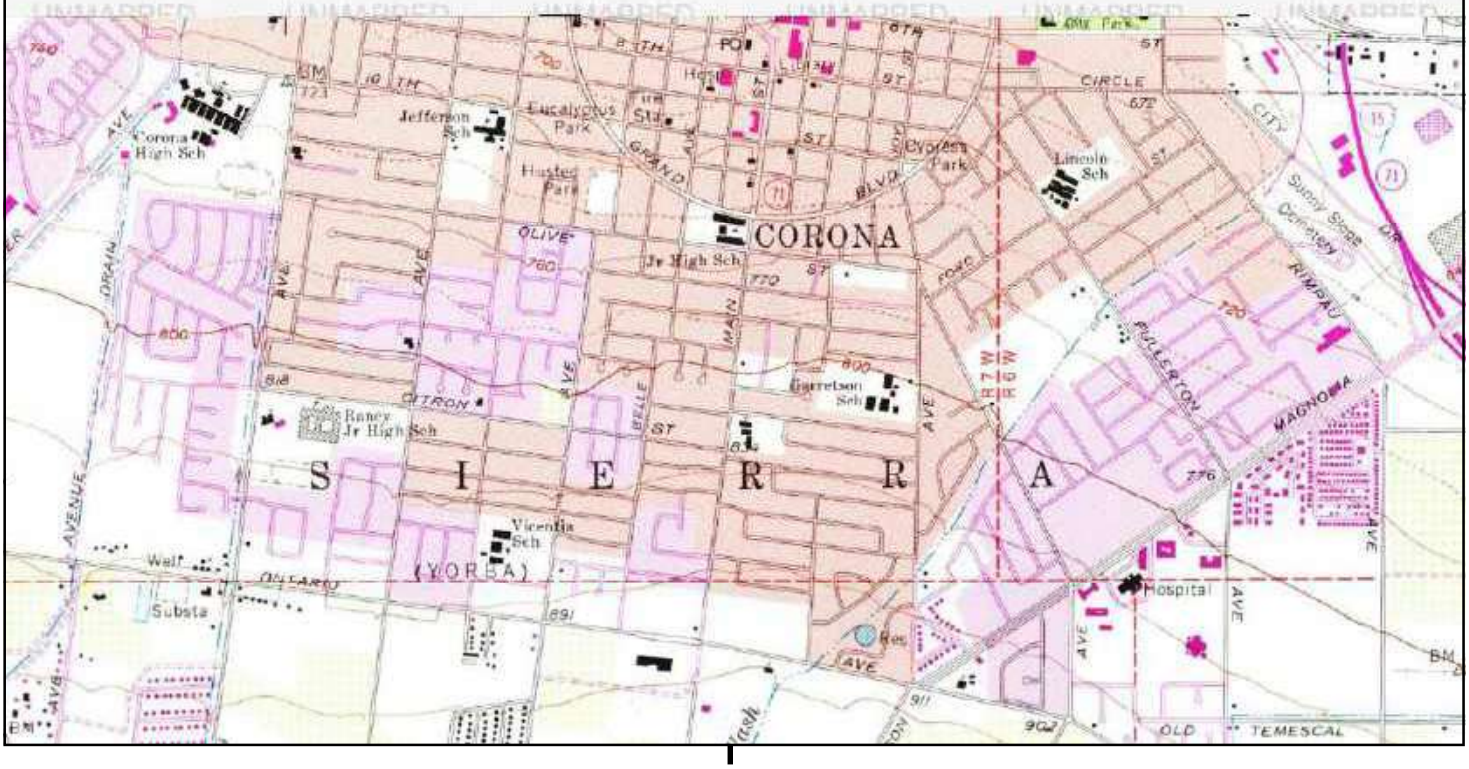

This report includes information from the following map sheet(s).

0 Miles 0.25 0.5 1 1.5

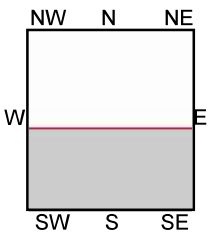

S, Corona South, 1988, 7.5-minute

SITE NAME: S. Belle Ave & S. Main St, & W 5th St, Cc
ADDRESS: 401 South Belle Avenue
Corona, CA 92882
CLIENT: Ramboll

N

Historical Topo Map

1981, 1982

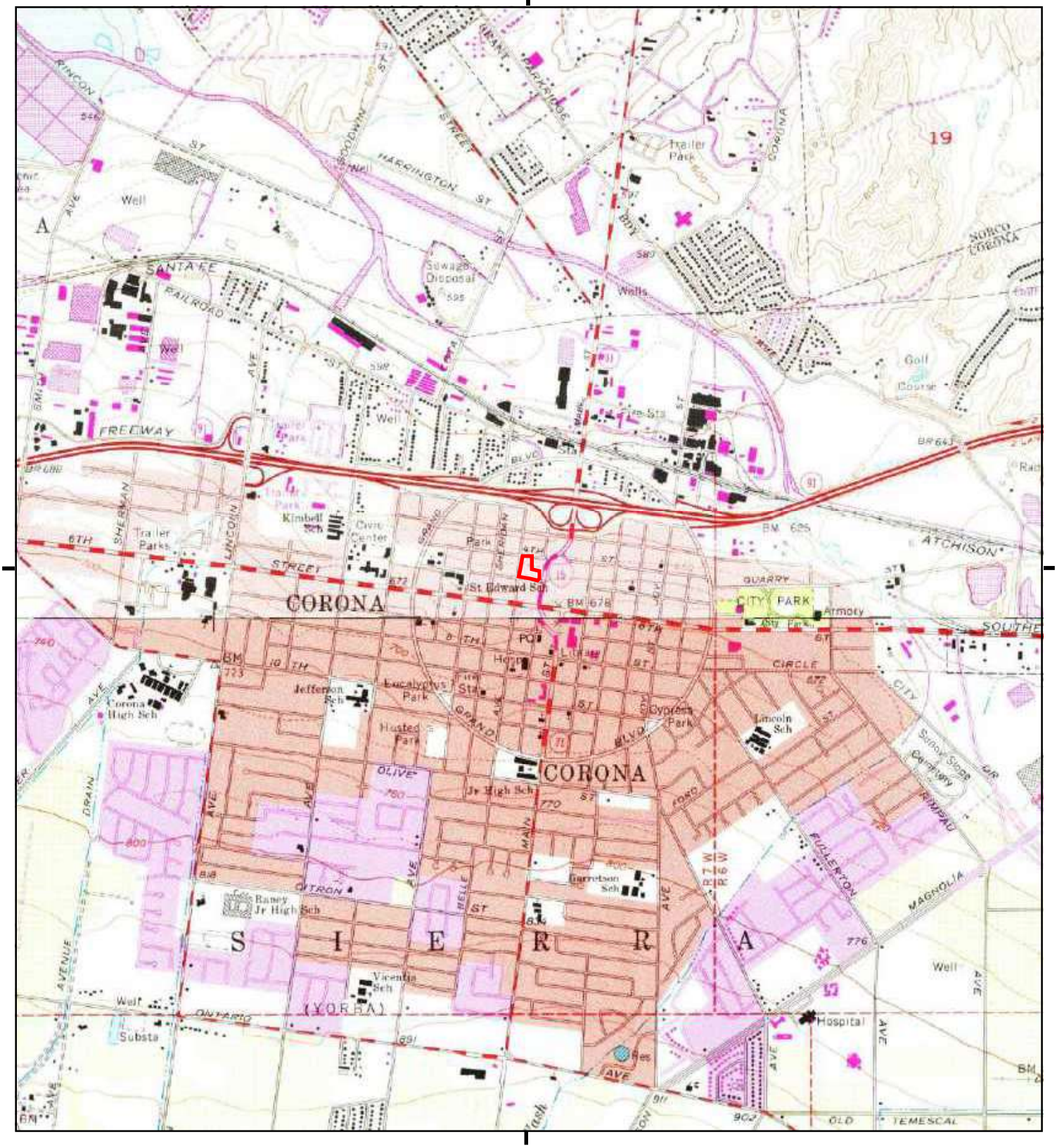

This report includes information from the following map sheet(s).

0 Miles 0.25 0.5 1 1.5

NW N NE
W E
SW S SE

TP, Corona North, 1981, 7.5-minute
S, Corona South, 1982, 7.5-minute

SITE NAME: S. Belle Ave & S. Main St, & W 5th St, Cc
ADDRESS: 401 South Belle Avenue
Corona, CA 92882
CLIENT: Ramboll

N

Historical Topo Map

1973

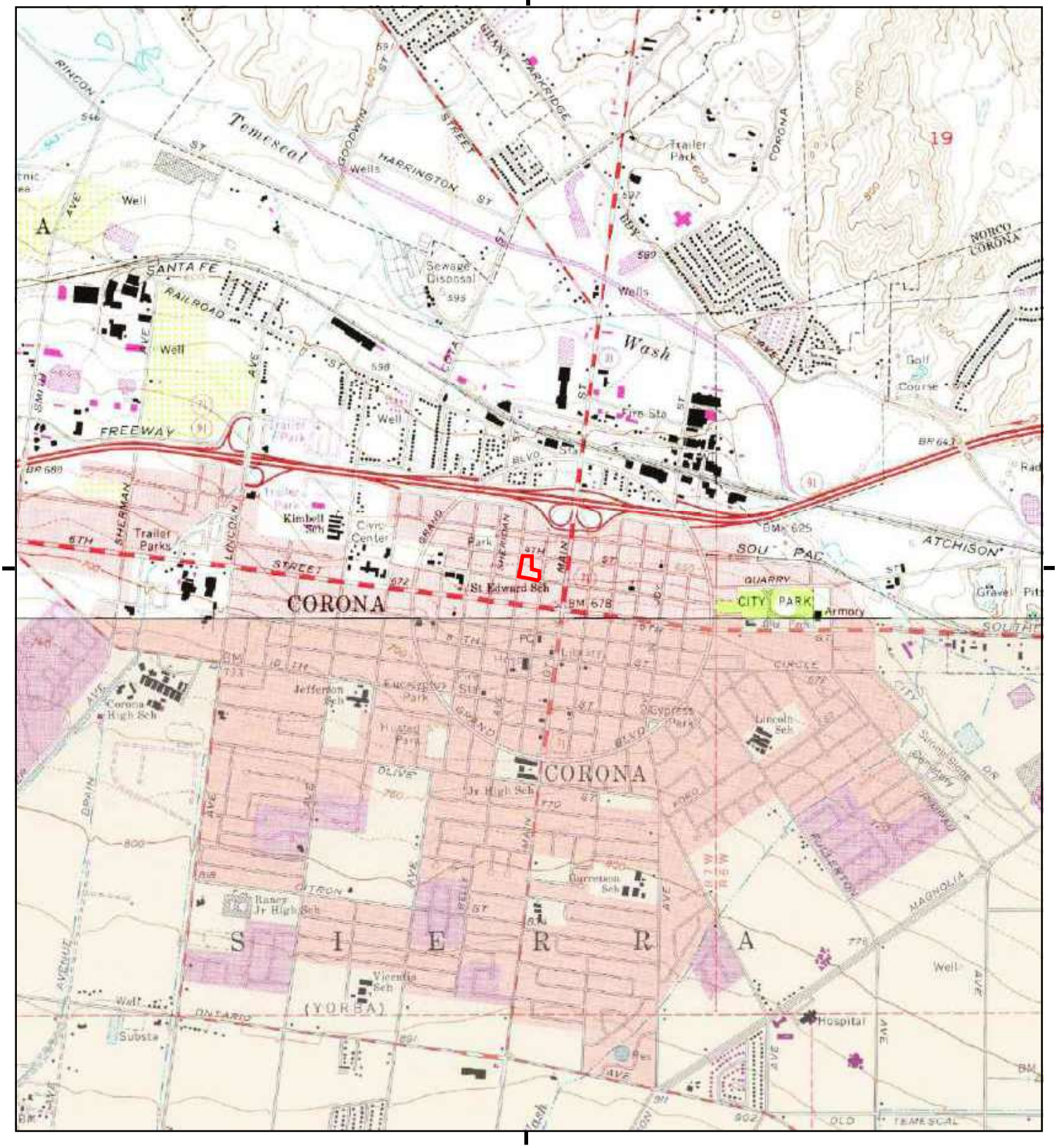

This report includes information from the following map sheet(s).

0 Miles 0.25 0.5 1 1.5

NW N NE
W E
SW S SE

TP, Corona North, 1973, 7.5-minute
S, Corona South, 1973, 7.5-minute

SITE NAME: S. Belle Ave & S. Main St, & W 5th St, Cc
ADDRESS: 401 South Belle Avenue
Corona, CA 92882
CLIENT: Ramboll

N

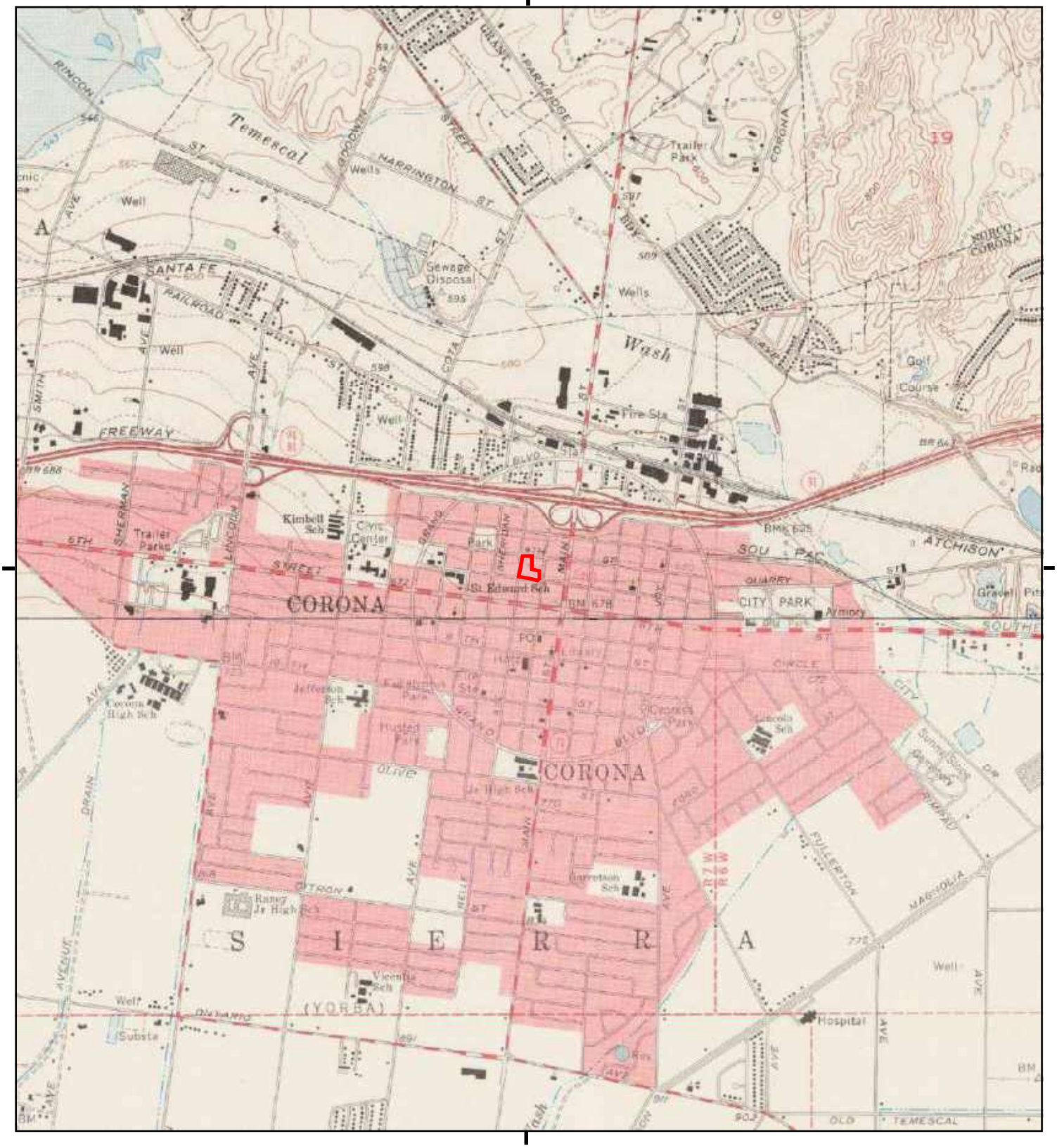

This report includes information from the following map sheet(s).

0 Miles 0.25 0.5 1 1.5

NW N NE
W E
SW S SE

TP, Corona North, 1967, 7.5-minute
S, Corona South, 1967, 7.5-minute

SITE NAME: S. Belle Ave & S. Main St, & W 5th St, Cc
ADDRESS: 401 South Belle Avenue
Corona, CA 92882
CLIENT: Ramboll

N

Historical Topo Map

1954

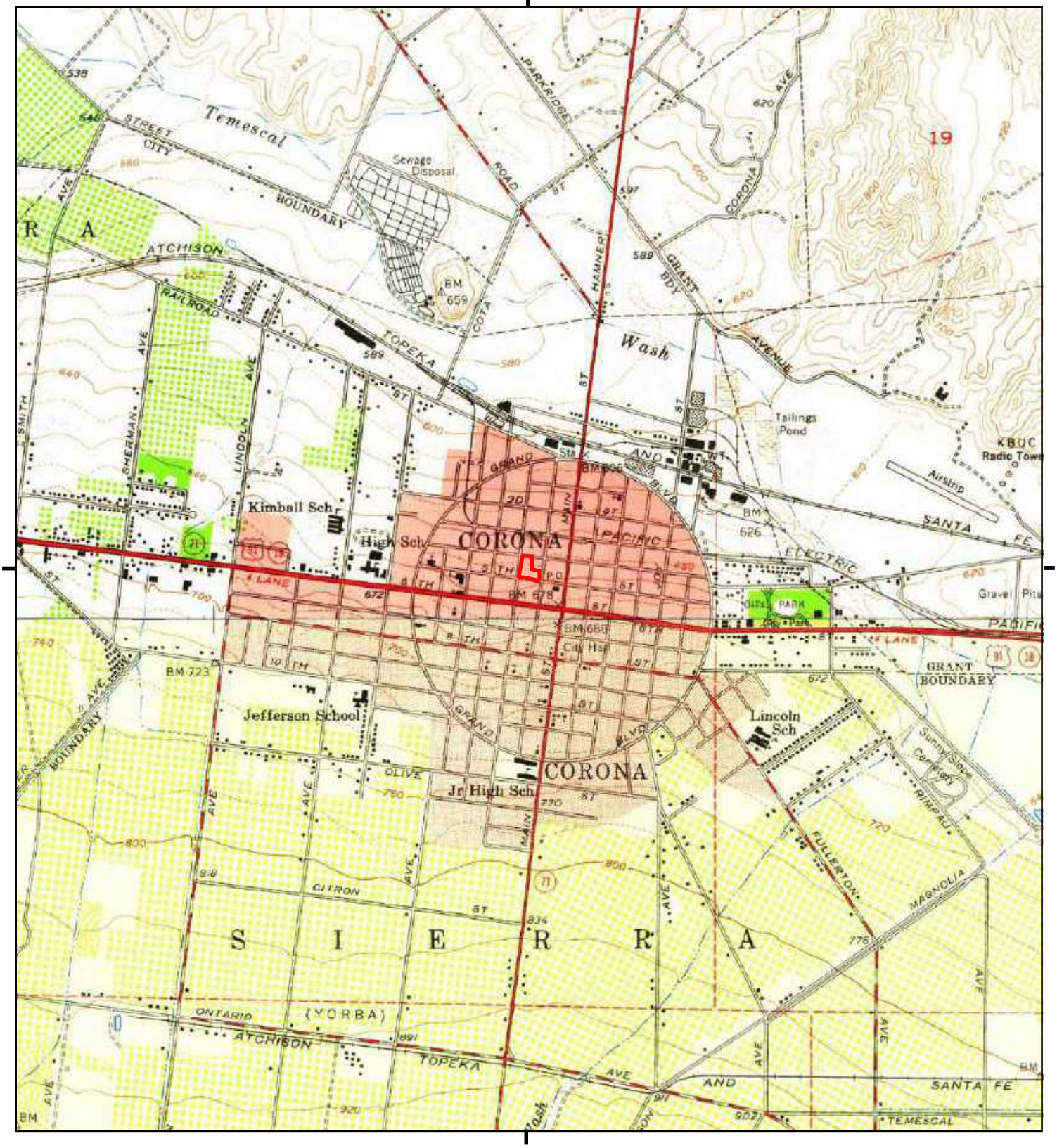

This report includes information from the following map sheet(s).

0 Miles 0.25 0.5 1 1.5

NW N NE
W E
SW S SE

TP, Corona North, 1954, 7.5-minute
S, Corona South, 1954, 7.5-minute

SITE NAME: S. Belle Ave & S. Main St, & W 5th St, Cc
ADDRESS: 401 South Belle Avenue
Corona, CA 92882
CLIENT: Ramboll

N

Historical Topo Map

1947

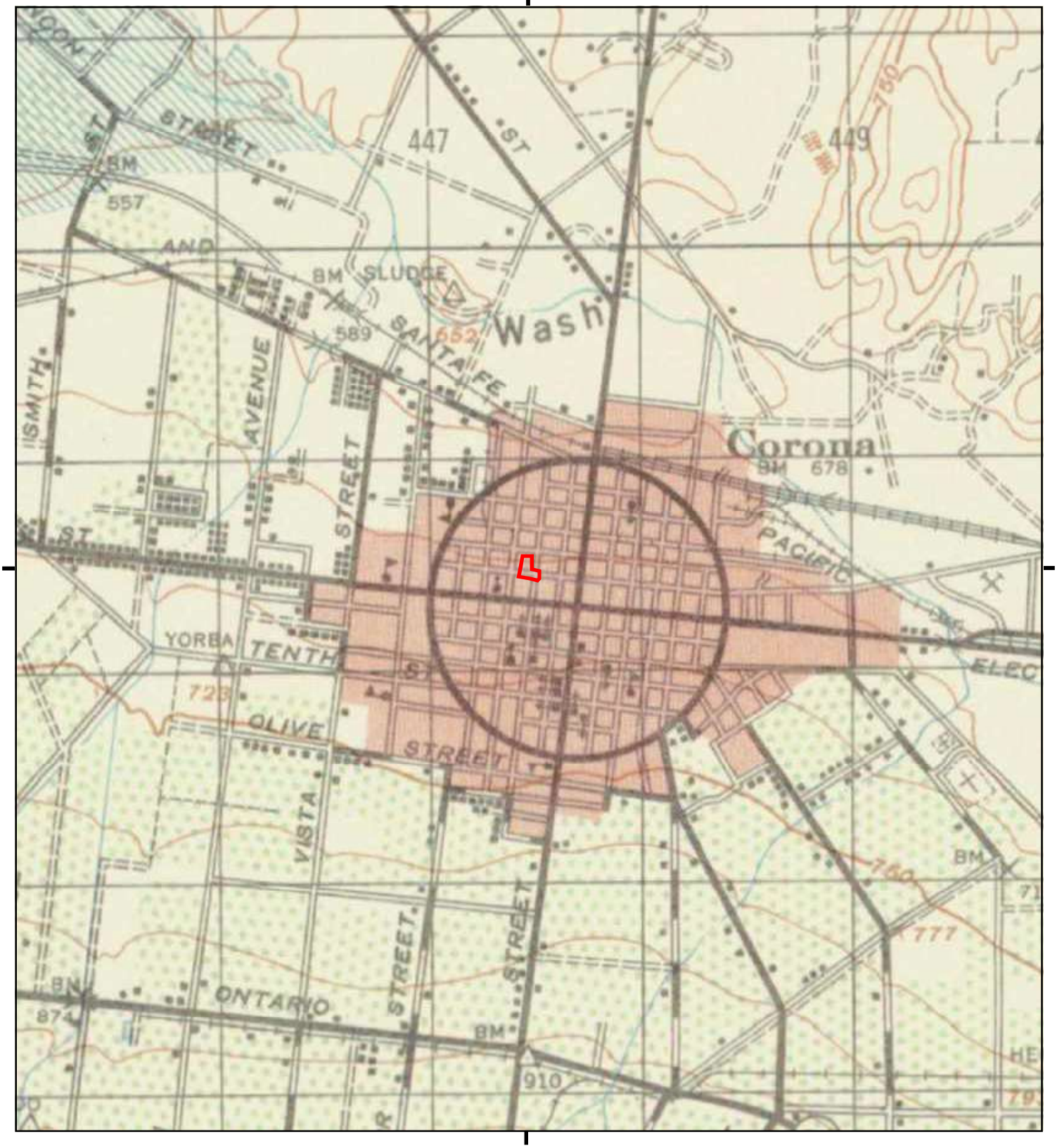

This report includes information from the following map sheet(s).

0 Miles 0.25 0.5 1 1.5

NW N NE
W E
SW S SE

TP, CORONA, 1947, 15-minute

SITE NAME: S. Belle Ave & S. Main St, & W 5th St, Cc
ADDRESS: 401 South Belle Avenue
Corona, CA 92882
CLIENT: Ramboll

N

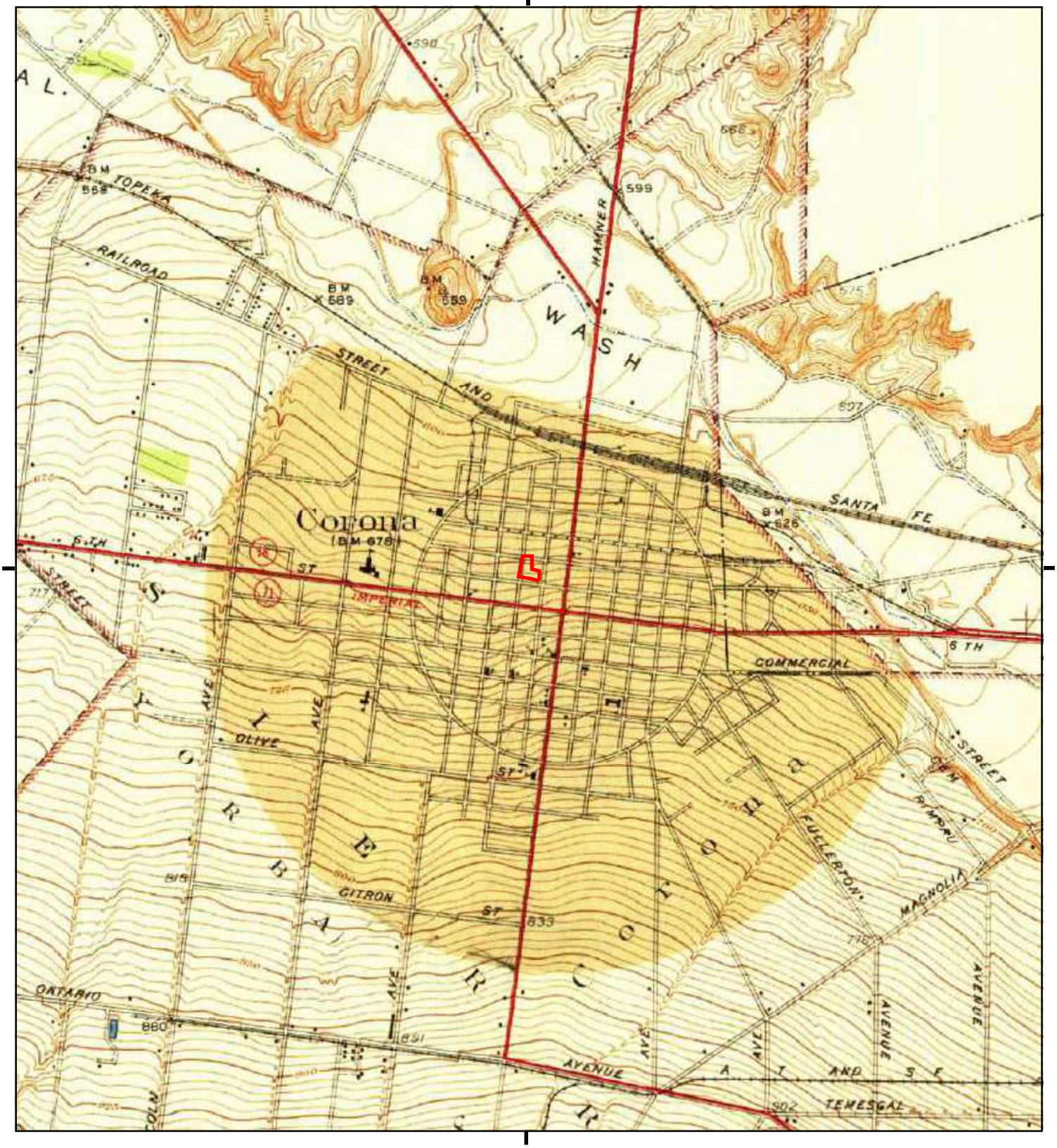

This report includes information from the following map sheet(s).

0 Miles 0.25 0.5 1 1.5

NW N NE
W E
SW S SE

TP, Corona and Vicinity, 1942, 7.5-minute

SITE NAME: S. Belle Ave & S. Main St, & W 5th St, Cc
ADDRESS: 401 South Belle Avenue
Corona, CA 92882
CLIENT: Ramboll

N

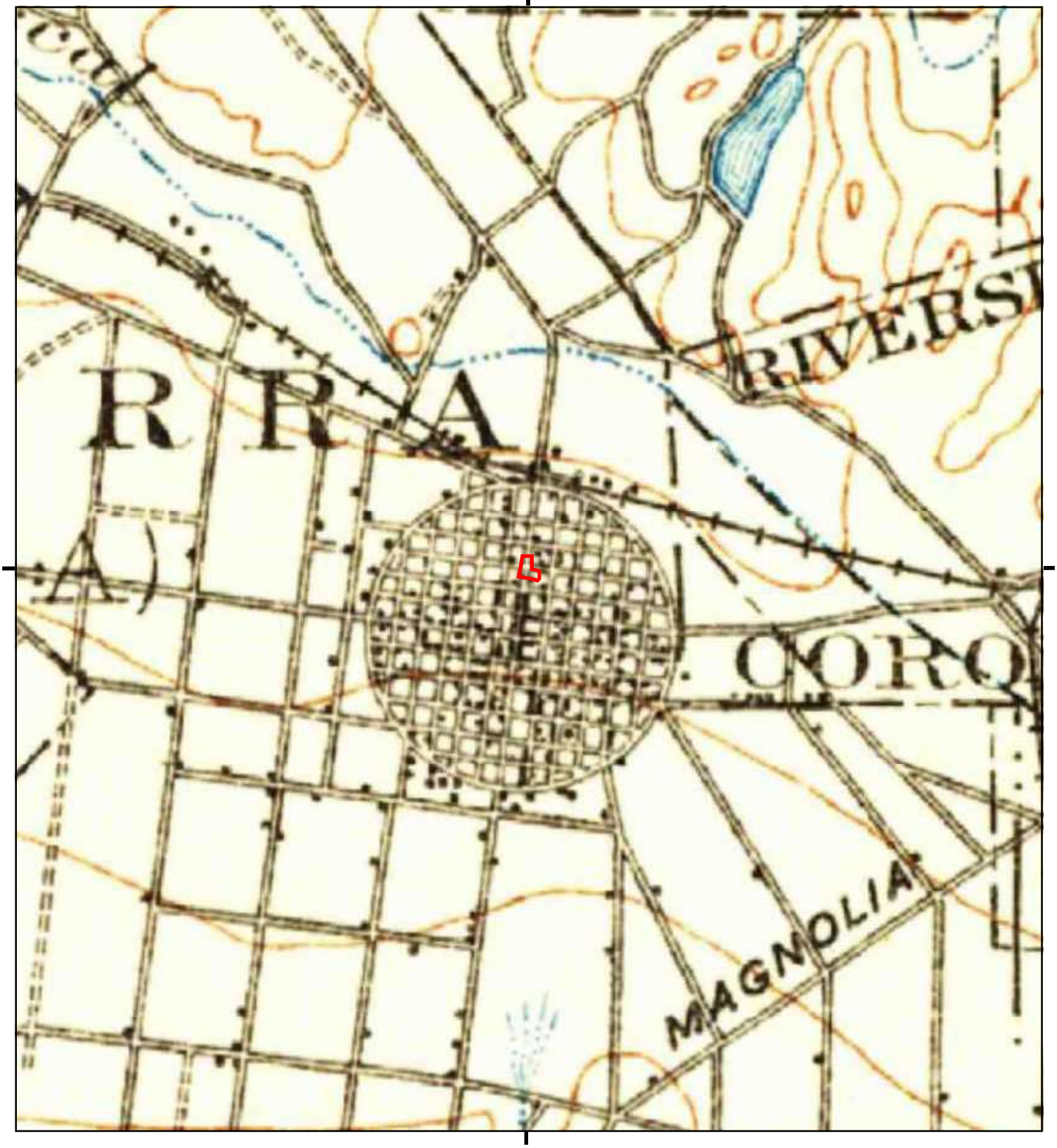

This report includes information from the following map sheet(s).

0 Miles 0.25 0.5 1 1.5

NW N NE
W E
SW S SE

TP, Corona, 1902, 30-minute

SITE NAME: S. Belle Ave & S. Main St, & W 5th St, Cc
ADDRESS: 401 South Belle Avenue
Corona, CA 92882
CLIENT: Ramboll

N

APPENDIX C.1
TOPOGRAPHIC MAPS

S. Belle Ave & S. Main St, & W 5th St, Corona, CA

401 South Belle Avenue

Corona, CA 92882

Inquiry Number: 5645668.4

May 08, 2019

EDR Historical Topo Map Report

with QuadMatch™

6 Armstrong Road, 4th floor
Shelton, CT 06484
Toll Free: 800.352.0050
www.edrnet.com

EDR Historical Topo Map Report

05/08/19

Site Name:	Client Name:
S. Belle Ave & S. Main St, & W	Ramboll
401 South Belle Avenue	10333 Richmond Ave
Corona, CA 92882	Houston, TX 77042
EDR Inquiry # 5645668.4	Contact: Reese Davis

EDR Topographic Map Library has been searched by EDR and maps covering the target property location as provided by Ramboll were identified for the years listed below. EDR's Historical Topo Map Report is designed to assist professionals in evaluating potential liability on a target property resulting from past activities. EDRs Historical Topo Map Report includes a search of a collection of public and private color historical topographic maps, dating back to the late 1800s.

Search Results:		*Coordinates:*	
P.O.#	NA	**Latitude:**	33.877545 33° 52' 39" North
Project:	Corona, CA Phase I	**Longitude:**	-117.568173 -117° 34' 5" West
		UTM Zone:	Zone 11 North
		UTM X Meters:	447454.96
		UTM Y Meters:	3748723.77
		Elevation:	651.00' above sea level

Maps Provided:

2012	1942
1997	1902
1988	
1981, 1982	
1973	
1967	
1954	
1947	

Disclaimer - Copyright and Trademark Notice

This Report contains certain information obtained from a variety of public and other sources reasonably available to Environmental Data Resources, Inc. It cannot be concluded from this Report that coverage information for the target and surrounding properties does not exist from other sources. NO WARRANTY EXPRESSED OR IMPLIED, IS MADE WHATSOEVER IN CONNECTION WITH THIS REPORT. ENVIRONMENTAL DATA RESOURCES, INC. SPECIFICALLY DISCLAIMS THE MAKING OF ANY SUCH WARRANTIES, INCLUDING WITHOUT LIMITATION, MERCHANTABILITY OR FITNESS FOR A PARTICULAR USE OR PURPOSE. ALL RISK IS ASSUMED BY THE USER. IN NO EVENT SHALL ENVIRONMENTAL DATA RESOURCES, INC. BE LIABLE TO ANYONE, WHETHER ARISING OUT OF ERRORS OR OMISSIONS, NEGLIGENCE, ACCIDENT OR ANY OTHER CAUSE, FOR ANY LOSS OF DAMAGE, INCLUDING, WITHOUT LIMITATION, SPECIAL, INCIDENTAL, CONSEQUENTIAL, OR EXEMPLARY DAMAGES. ANY LIABILITY ON THE PART OF ENVIRONMENTAL DATA RESOURCES, INC. IS STRICTLY LIMITED TO A REFUND OF THE AMOUNT PAID FOR THIS REPORT. Purchaser accepts this Report "AS IS". Any analyses, estimates, ratings, environmental risk levels or risk codes provided in this Report are provided for illustrative purposes only, and are not intended to provide, nor should they be interpreted as providing any facts regarding, or prediction or forecast of, any environmental risk for any property. Only a Phase I Environmental Site Assessment performed by an environmental professional can provide information regarding the environmental risk for any property. Additionally, the information provided in this Report is not to be construed as legal advice.

Copyright 2019 by Environmental Data Resources, Inc. All rights reserved. Reproduction in any media or format, in whole or in part, of any report or map of Environmental Data Resources, Inc., or its affiliates, is prohibited without prior written permission.

EDR and its logos (including Sanborn and Sanborn Map) are trademarks of Environmental Data Resources, Inc. or its affiliates. All other trademarks used herein are the property of their respective owners.

Topo Sheet Key

This EDR Topo Map Report is based upon the following USGS topographic map sheets.

2012 Source Sheets



Corona North
2012
7.5-minute, 24000



Corona South
2012
7.5-minute, 24000

1997 Source Sheets



Corona South
1997
7.5-minute, 24000
Aerial Photo Revised 1994

1988 Source Sheets



Corona South
1988
7.5-minute, 24000
Aerial Photo Revised 1987

1981, 1982 Source Sheets



Corona North
1981
7.5-minute, 24000
Aerial Photo Revised 1978



Corona South
1982
7.5-minute, 24000
Aerial Photo Revised 1980

Topo Sheet Key

This EDR Topo Map Report is based upon the following USGS topographic map sheets.

1973 Source Sheets



Corona South
1973
7.5-minute, 24000
Aerial Photo Revised 1973



Corona North
1973
7.5-minute, 24000
Aerial Photo Revised 1973

1967 Source Sheets



Corona North
1967
7.5-minute, 24000
Aerial Photo Revised 1966



Corona South
1967
7.5-minute, 24000
Aerial Photo Revised 1966

1954 Source Sheets



Corona North
1954
7.5-minute, 24000
Aerial Photo Revised 1952



Corona South
1954
7.5-minute, 24000
Aerial Photo Revised 1952

1947 Source Sheets



CORONA
1947
15-minute, 50000

Topo Sheet Key

This EDR Topo Map Report is based upon the following USGS topographic map sheets.

1942 Source Sheets



Corona and Vicinity
1942
7.5-minute, 31680

1902 Source Sheets



Corona
1902
30-minute, 125000

Historical Topo Map

2012

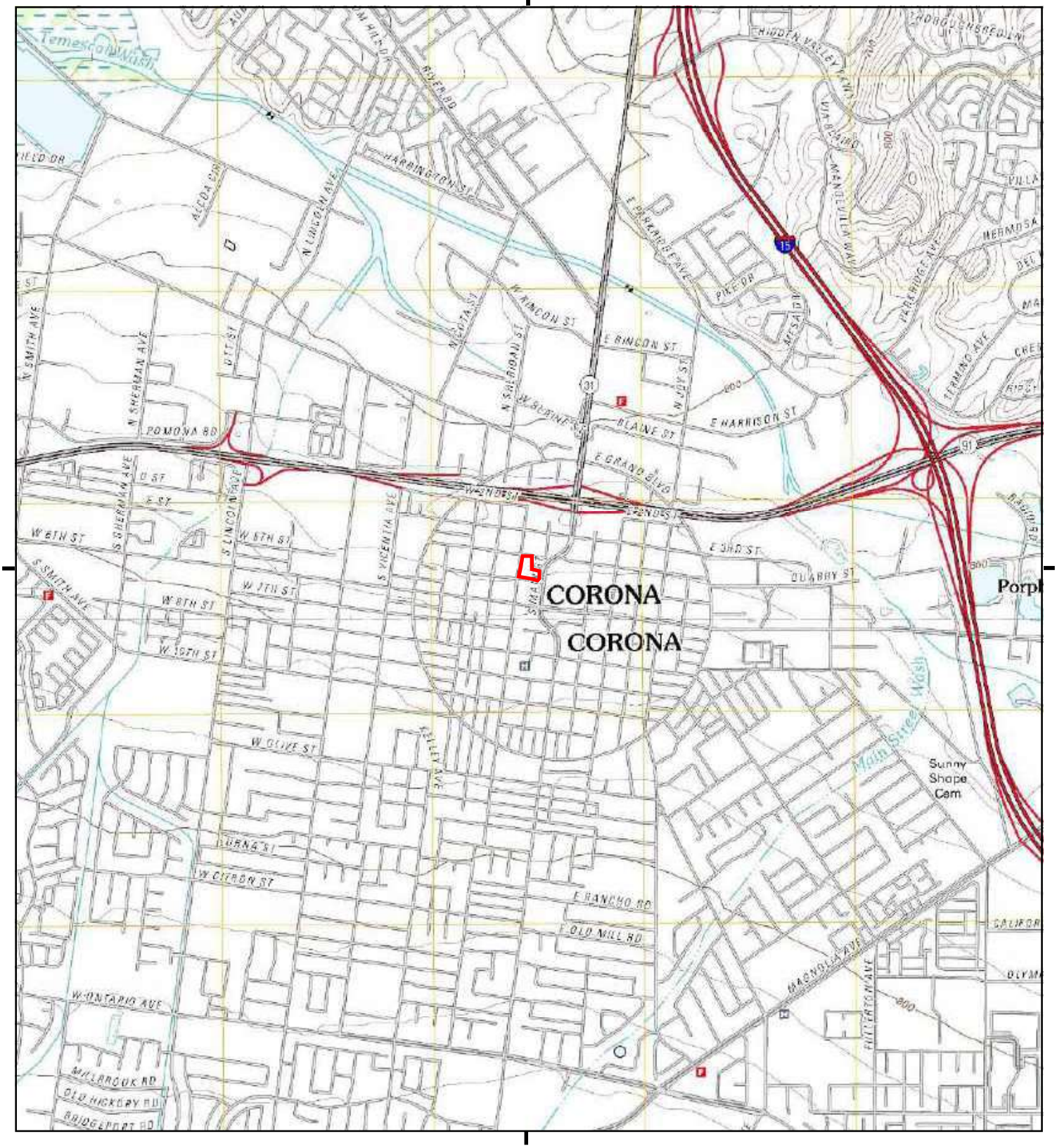

This report includes information from the following map sheet(s).

0 Miles 0.25 0.5 1 1.5

NW N NE
W E
SW S SE

TP, Corona North, 2012, 7.5-minute
S, Corona South, 2012, 7.5-minute

SITE NAME: S. Belle Ave & S. Main St, & W 5th St, Cc
ADDRESS: 401 South Belle Avenue
Corona, CA 92882
CLIENT: Ramboll

N

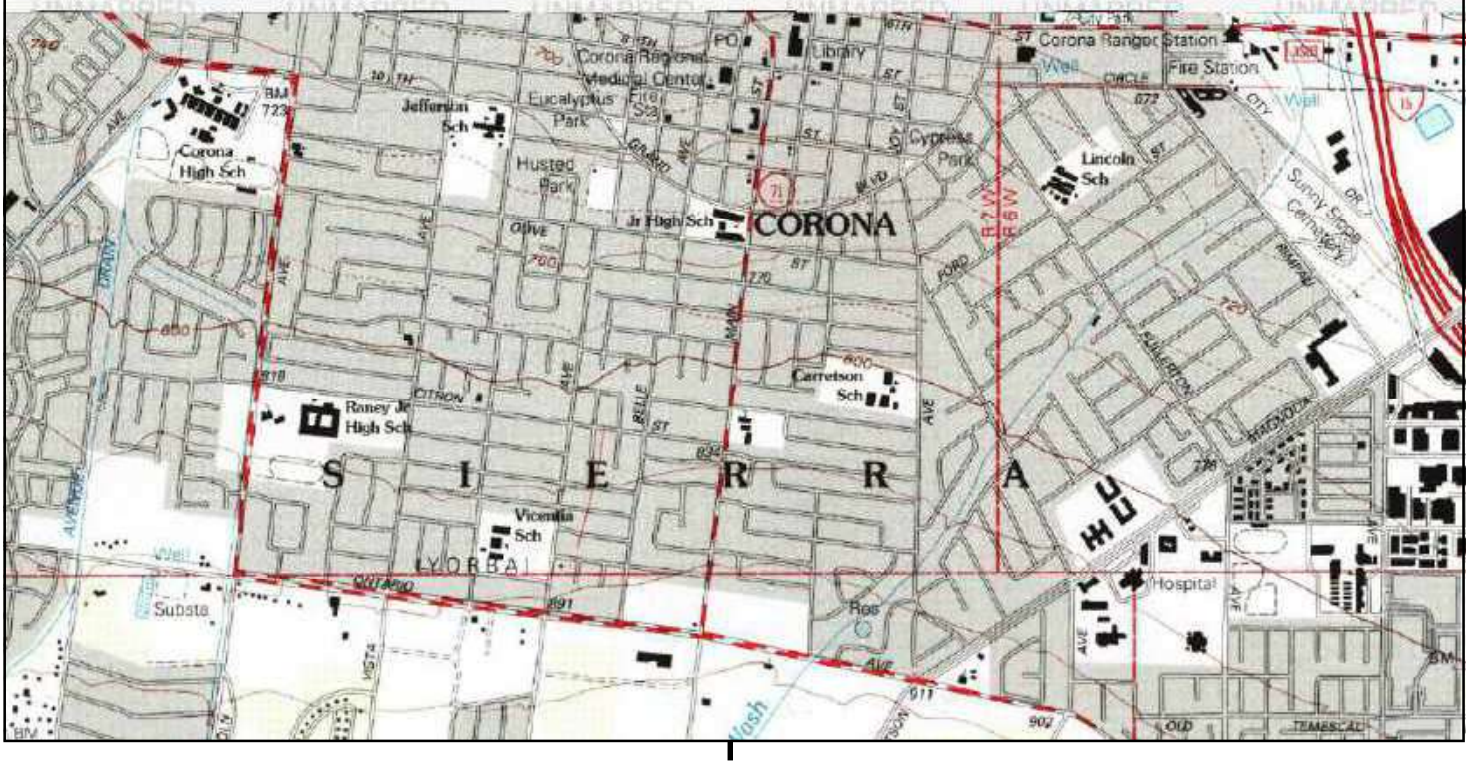

This report includes information from the following map sheet(s).

0 Miles 0.25 0.5 1 1.5

NW N NE
W E
SW S SE

S, Corona South, 1997, 7.5-minute

SITE NAME: S. Belle Ave & S. Main St, & W 5th St, Cc
ADDRESS: 401 South Belle Avenue
Corona, CA 92882
CLIENT: Ramboll

N

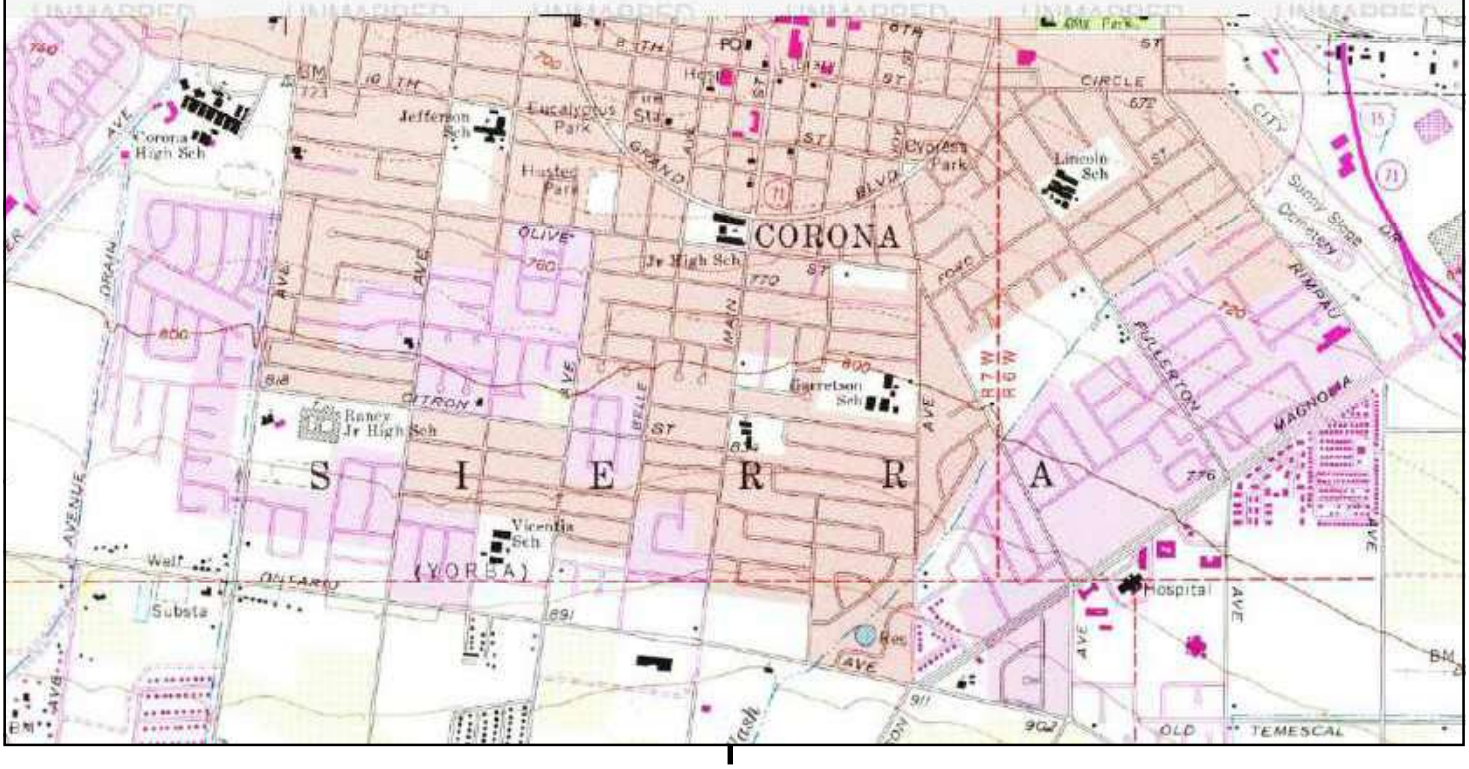

This report includes information from the following map sheet(s).

0 Miles 0.25 0.5 1 1.5

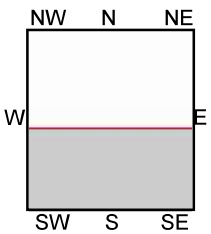

S, Corona South, 1988, 7.5-minute

SITE NAME: S. Belle Ave & S. Main St, & W 5th St, Cc
ADDRESS: 401 South Belle Avenue
Corona, CA 92882
CLIENT: Ramboll

N

Historical Topo Map

1981, 1982

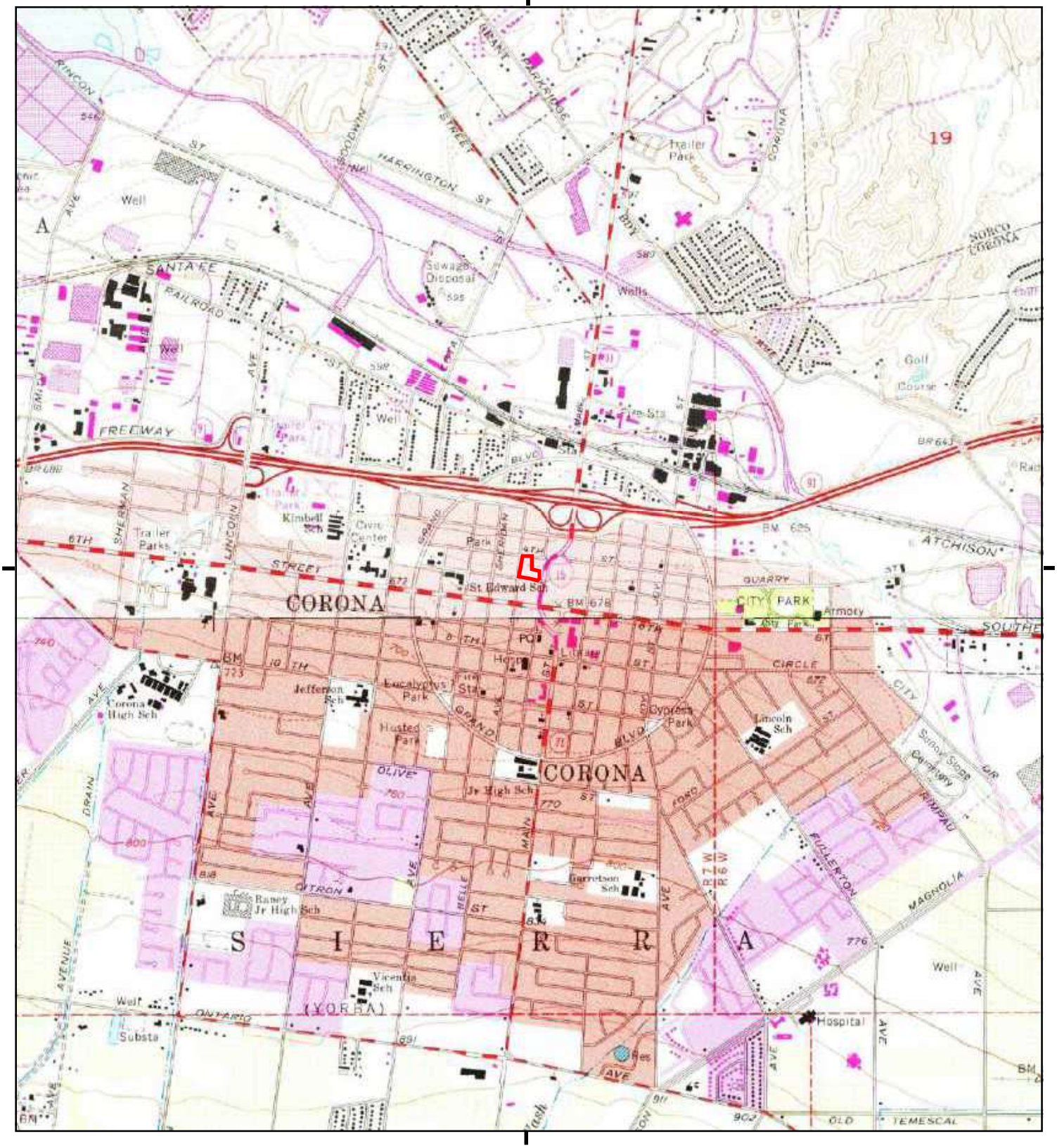

This report includes information from the following map sheet(s).

0 Miles 0.25 0.5 1 1.5

NW N NE
W E
SW S SE

TP, Corona North, 1981, 7.5-minute
S, Corona South, 1982, 7.5-minute

SITE NAME: S. Belle Ave & S. Main St, & W 5th St, Cc
ADDRESS: 401 South Belle Avenue
Corona, CA 92882
CLIENT: Ramboll

N

Historical Topo Map

1973

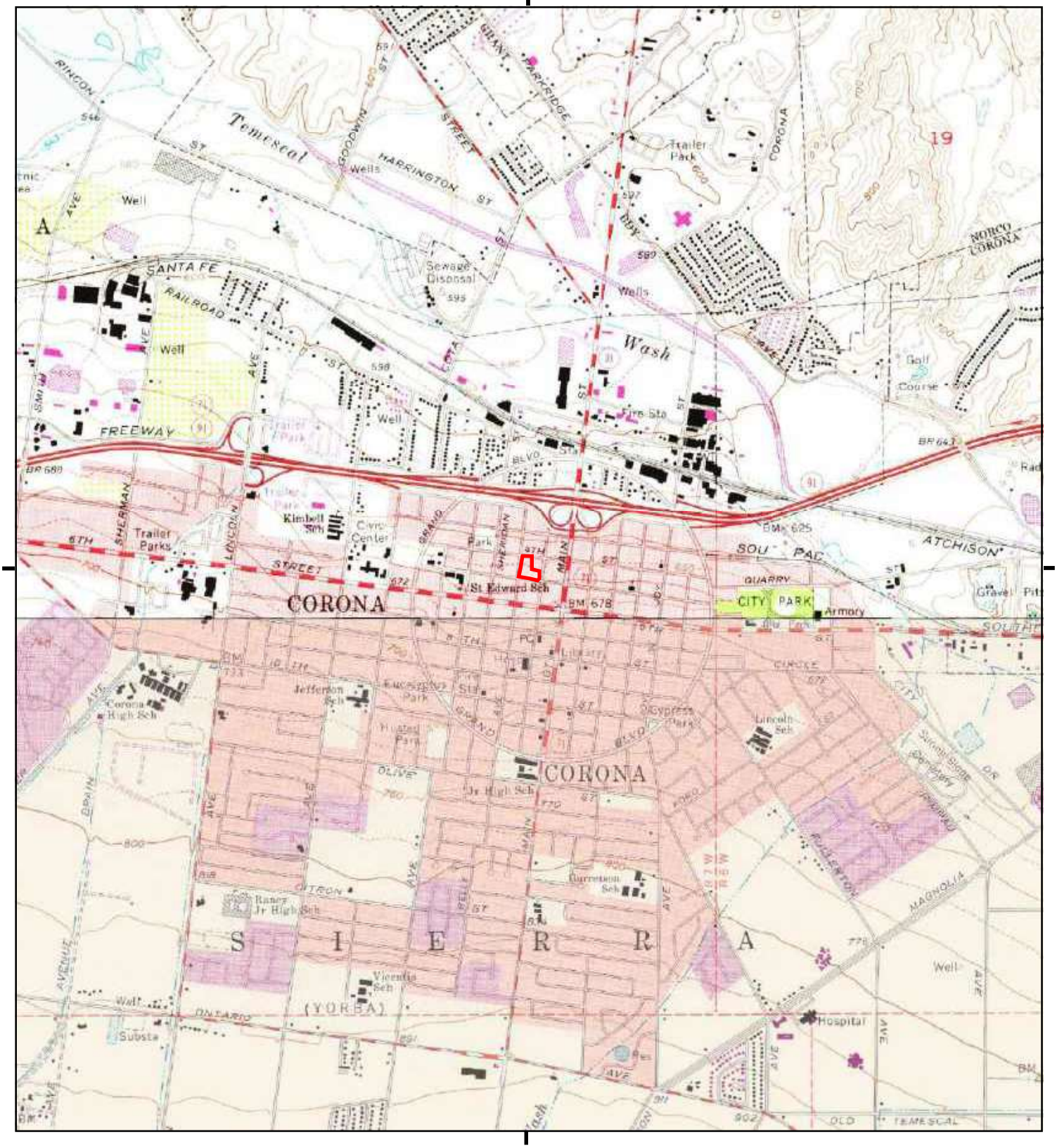

This report includes information from the following map sheet(s).

0 Miles 0.25 0.5 1 1.5

NW N NE
W E
SW S SE

TP, Corona North, 1973, 7.5-minute
S, Corona South, 1973, 7.5-minute

SITE NAME: S. Belle Ave & S. Main St, & W 5th St, Cc
ADDRESS: 401 South Belle Avenue
Corona, CA 92882
CLIENT: Ramboll

N

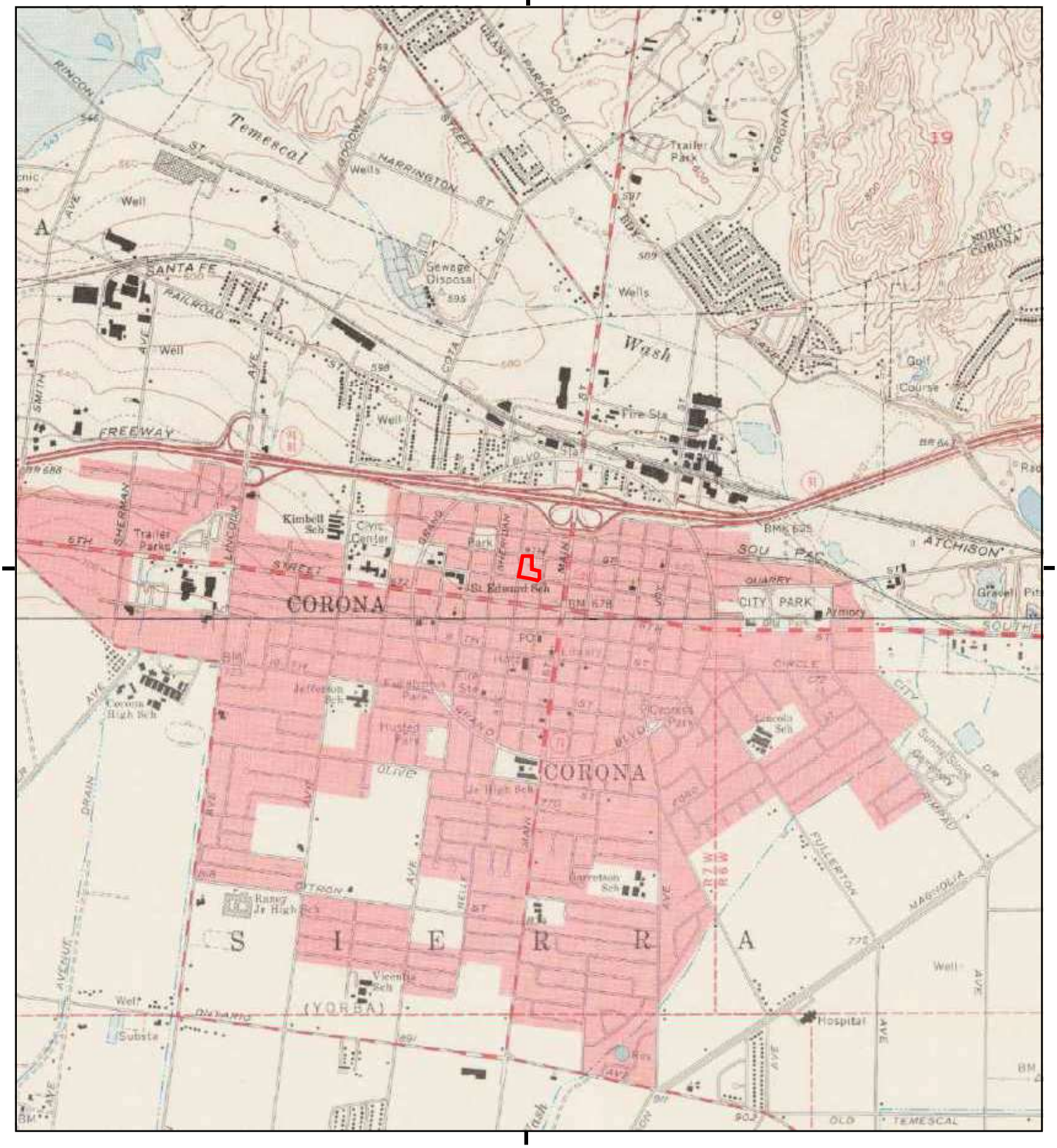

This report includes information from the following map sheet(s).

0 Miles 0.25 0.5 1 1.5

NW N NE
W E
SW S SE

TP, Corona North, 1967, 7.5-minute
S, Corona South, 1967, 7.5-minute

SITE NAME: S. Belle Ave & S. Main St, & W 5th St, Cc
ADDRESS: 401 South Belle Avenue
Corona, CA 92882
CLIENT: Ramboll

N

Historical Topo Map

1954

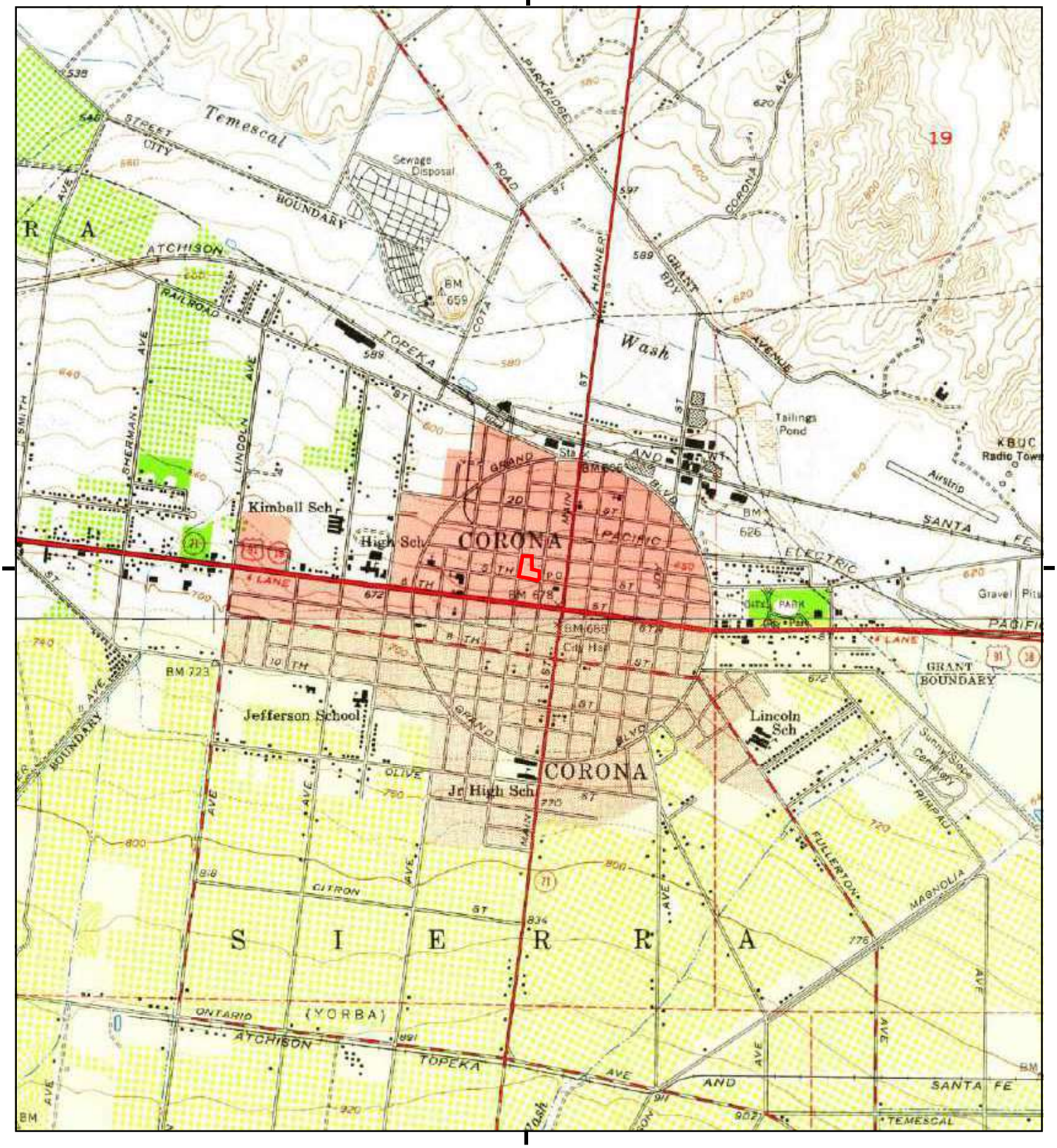

This report includes information from the following map sheet(s).

0 Miles 0.25 0.5 1 1.5

NW N NE
W E
SW S SE

TP, Corona North, 1954, 7.5-minute
S, Corona South, 1954, 7.5-minute

SITE NAME: S. Belle Ave & S. Main St, & W 5th St, Cc
ADDRESS: 401 South Belle Avenue
Corona, CA 92882
CLIENT: Ramboll

N

Historical Topo Map

1947

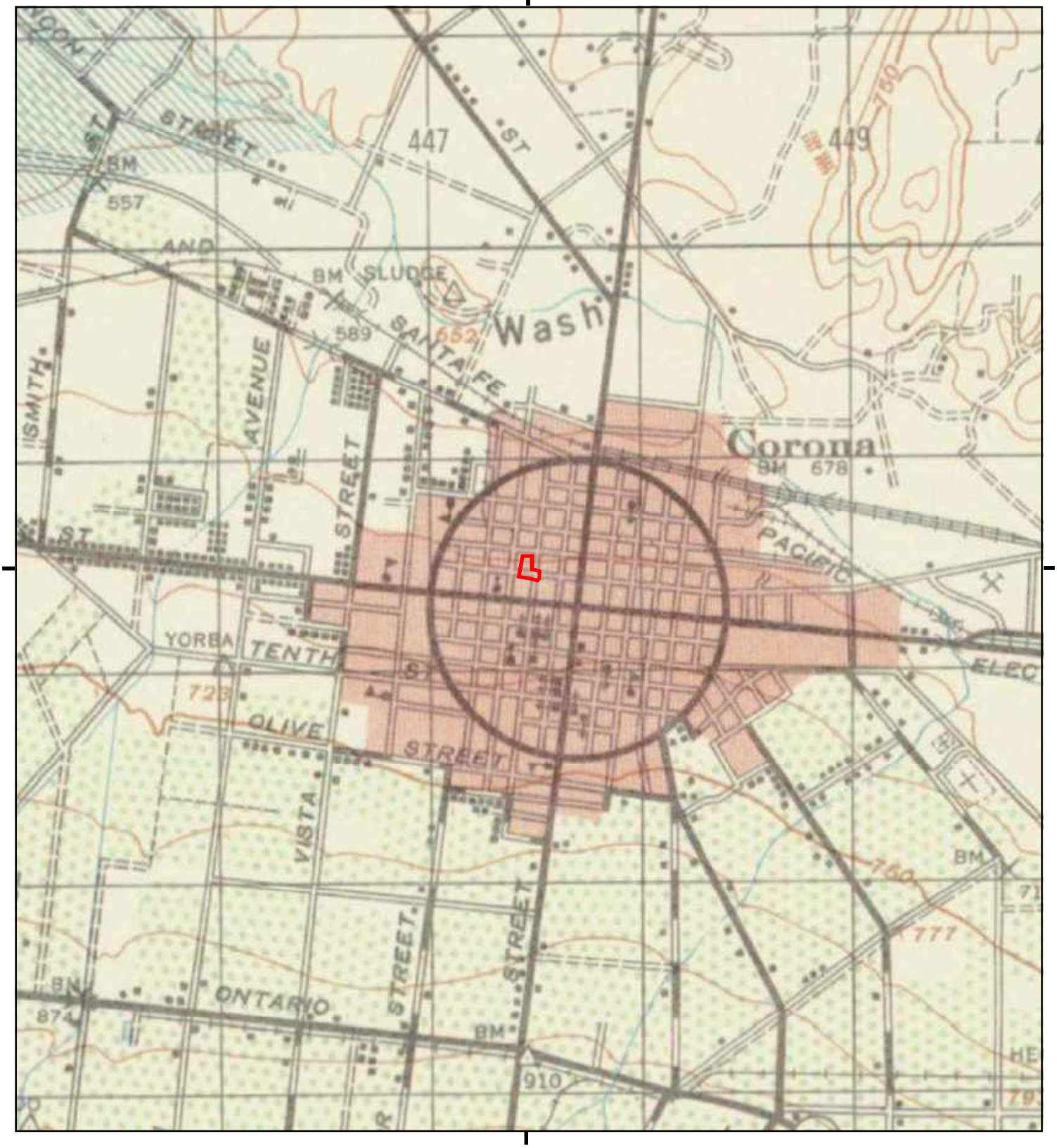

This report includes information from the following map sheet(s).

0 Miles 0.25 0.5 1 1.5

NW N NE
W E
SW S SE

TP, CORONA, 1947, 15-minute

SITE NAME: S. Belle Ave & S. Main St, & W 5th St, Cc
ADDRESS: 401 South Belle Avenue
Corona, CA 92882
CLIENT: Ramboll

N

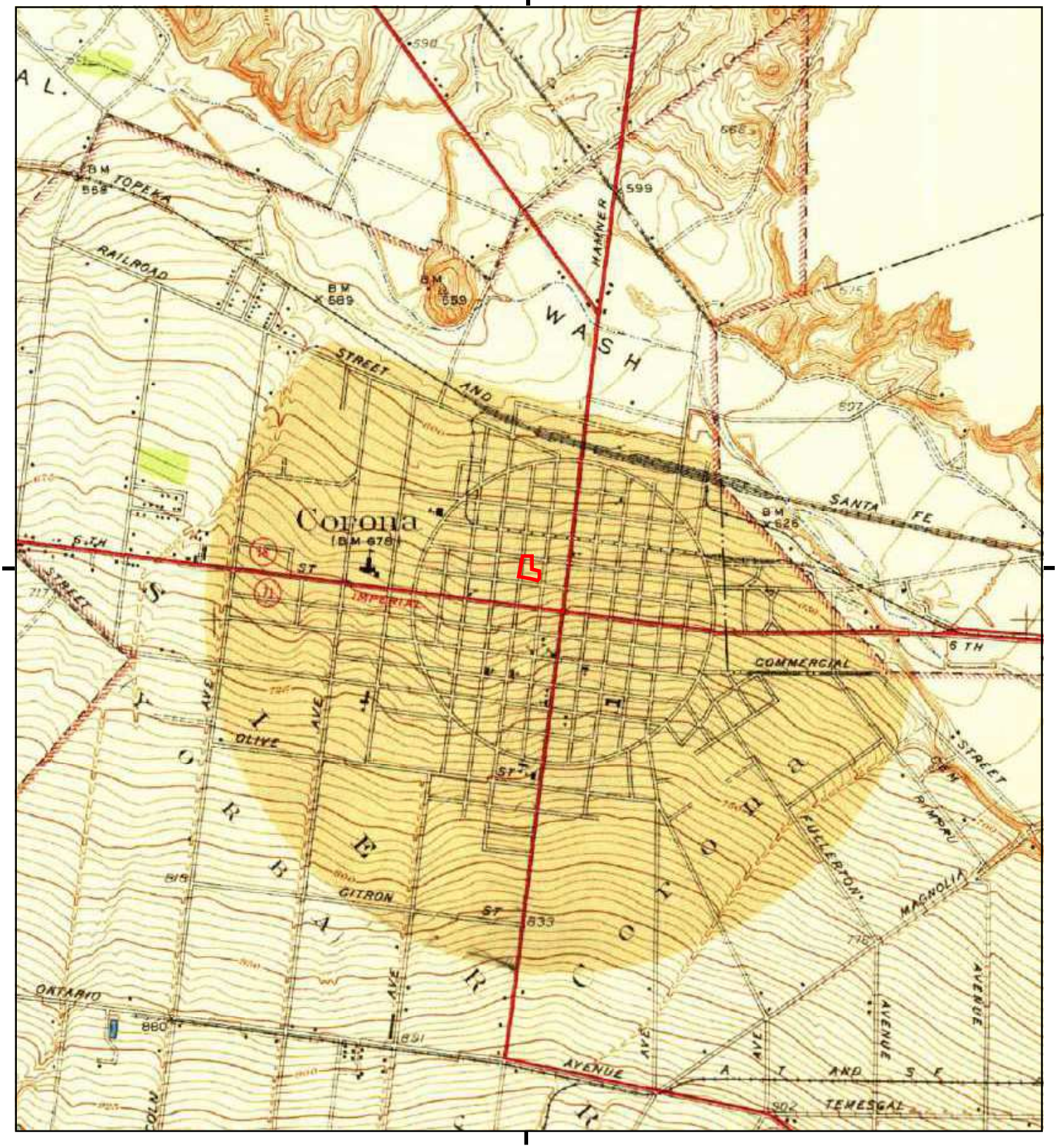

This report includes information from the following map sheet(s).

0 Miles 0.25 0.5 1 1.5

NW N NE
W E
SW S SE

TP, Corona and Vicinity, 1942, 7.5-minute

SITE NAME: S. Belle Ave & S. Main St, & W 5th St, Cc
ADDRESS: 401 South Belle Avenue
Corona, CA 92882
CLIENT: Ramboll

N

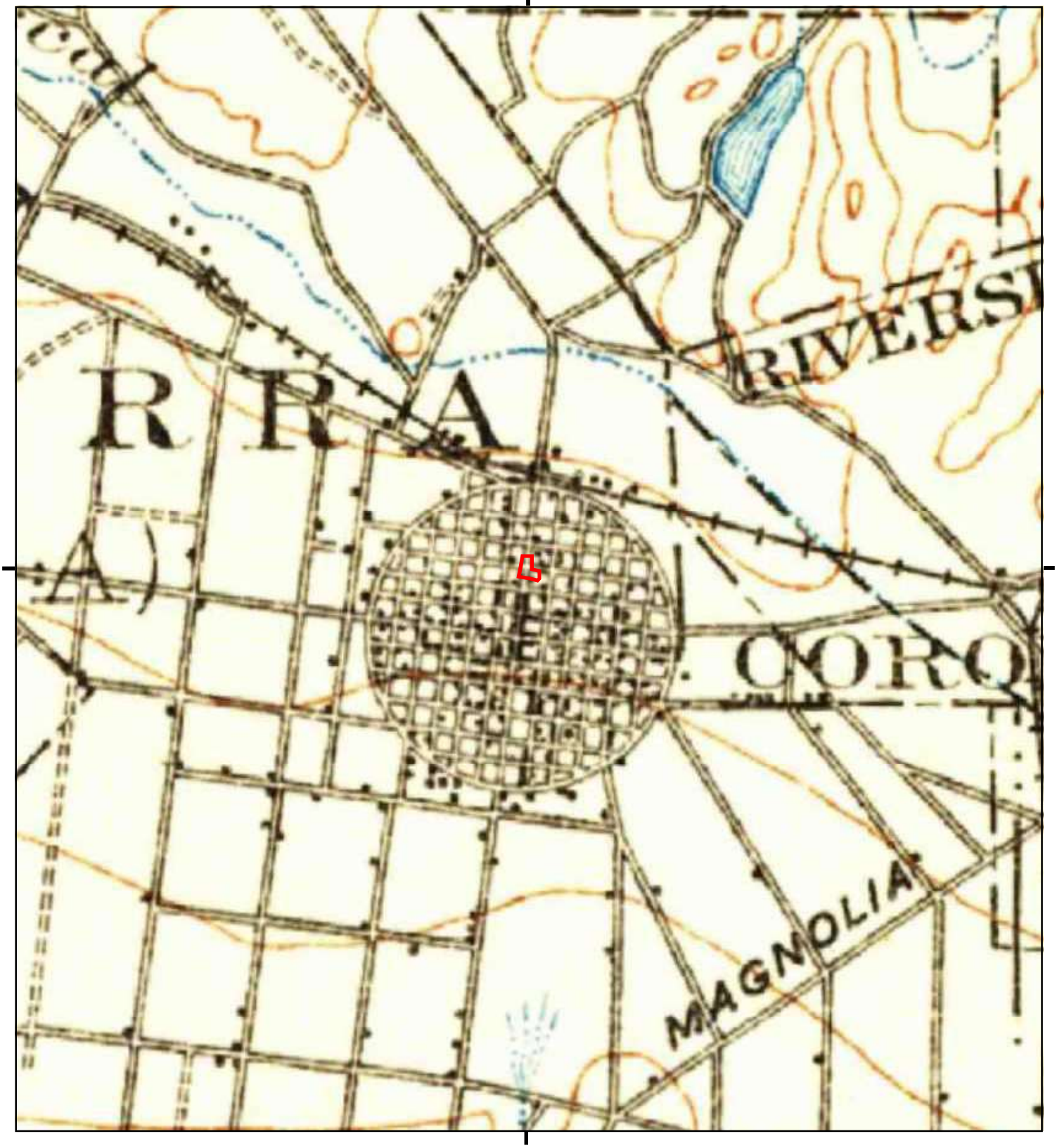

This report includes information from the following map sheet(s).

0 Miles 0.25 0.5 1 1.5

NW N NE
W E
SW S SE

TP, Corona, 1902, 30-minute

SITE NAME: S. Belle Ave & S. Main St, & W 5th St, Cc
ADDRESS: 401 South Belle Avenue
Corona, CA 92882
CLIENT: Ramboll

N

APPENDIX C.2
AERIAL PHOTOGRAPHS

S. Belle Ave & S. Main St, & W 5th St, Corona, CA

401 South Belle Avenue

Corona, CA 92882

Inquiry Number: 5645668.8

May 08, 2019

The EDR Aerial Photo Decade Package

6 Armstrong Road, 4th floor
Shelton, CT 06484
Toll Free: 800.352.0050
www.edrnet.com

EDR Aerial Photo Decade Package

05/08/19

Site Name:

S. Belle Ave & S. Main St, & W
401 South Belle Avenue
Corona, CA 92882
EDR Inquiry # 5645668.8

Client Name:

Ramboll
10333 Richmond Ave
Houston, TX 77042
Contact: Reese Davis

Environmental Data Resources, Inc. (EDR) Aerial Photo Decade Package is a screening tool designed to assist environmental professionals in evaluating potential liability on a target property resulting from past activities. EDR's professional researchers provide digitally reproduced historical aerial photographs, and when available, provide one photo per decade.

Search Results:

Year	Scale	Details	Source
2016	1"=500'	Flight Year: 2016	USDA/NAIP
2012	1"=500'	Flight Year: 2012	USDA/NAIP
2009	1"=500'	Flight Year: 2009	USDA/NAIP
2006	1"=500'	Flight Year: 2006	USDA/NAIP
1994	1"=500'	Acquisition Date: June 01, 1994	USGS/DOQQ
1990	1"=500'	Flight Date: August 29, 1990	USDA
1989	1"=500'	Flight Date: August 03, 1989	USDA
1985	1"=500'	Flight Date: September 13, 1985	USDA
1975	1"=500'	Flight Date: August 01, 1975	USGS
1967	1"=500'	Flight Date: May 15, 1967	USDA
1961	1"=500'	Flight Date: June 17, 1961	USDA
1959	1"=500'	Flight Date: October 16, 1959	USDA
1953	1"=500'	Flight Date: September 23, 1953	USDA
1948	1"=500'	Flight Date: July 20, 1948	USGS
1938	1"=500'	Flight Date: May 30, 1938	USDA
1931	1"=500'	Flight Date: September 18, 1931	FAIR

When delivered electronically by EDR, the aerial photo images included with this report are for ONE TIME USE ONLY. Further reproduction of these aerial photo images is prohibited without permission from EDR. For more information contact your EDR Account Executive.

Disclaimer - Copyright and Trademark Notice

This Report contains certain information obtained from a variety of public and other sources reasonably available to Environmental Data Resources, Inc. It cannot be concluded from this Report that coverage information for the target and surrounding properties does not exist from other sources. NO WARRANTY EXPRESSED OR IMPLIED, IS MADE WHATSOEVER IN CONNECTION WITH THIS REPORT. ENVIRONMENTAL DATA RESOURCES, INC. SPECIFICALLY DISCLAIMS THE MAKING OF ANY SUCH WARRANTIES, INCLUDING WITHOUT LIMITATION, MERCHANTABILITY OR FITNESS FOR A PARTICULAR USE OR PURPOSE. ALL RISK IS ASSUMED BY THE USER. IN NO EVENT SHALL ENVIRONMENTAL DATA RESOURCES, INC. BE LIABLE TO ANYONE, WHETHER ARISING OUT OF ERRORS OR OMISSIONS, NEGLIGENCE, ACCIDENT OR ANY OTHER CAUSE, FOR ANY LOSS OF DAMAGE, INCLUDING, WITHOUT LIMITATION, SPECIAL, INCIDENTAL, CONSEQUENTIAL, OR EXEMPLARY DAMAGES. ANY LIABILITY ON THE PART OF ENVIRONMENTAL DATA RESOURCES, INC. IS STRICTLY LIMITED TO A REFUND OF THE AMOUNT PAID FOR THIS REPORT. Purchaser accepts this Report "AS IS". Any analyses, estimates, ratings, environmental risk levels or risk codes provided in this Report are provided for illustrative purposes only, and are not intended to provide, nor should they be interpreted as providing any facts regarding, or prediction or forecast of, any environmental risk for any property. Only a Phase I Environmental Site Assessment performed by an environmental professional can provide information regarding the environmental risk for any property. Additionally, the information provided in this Report is not to be construed as legal advice.

Copyright 2019 by Environmental Data Resources, Inc. All rights reserved. Reproduction in any media or format, in whole or in part, of any report or map of Environmental Data Resources, Inc., or its affiliates, is prohibited without prior written permission.

EDR and its logos (including Sanborn and Sanborn Map) are trademarks of Environmental Data Resources, Inc. or its affiliates. All other trademarks used herein are the property of their respective owners.

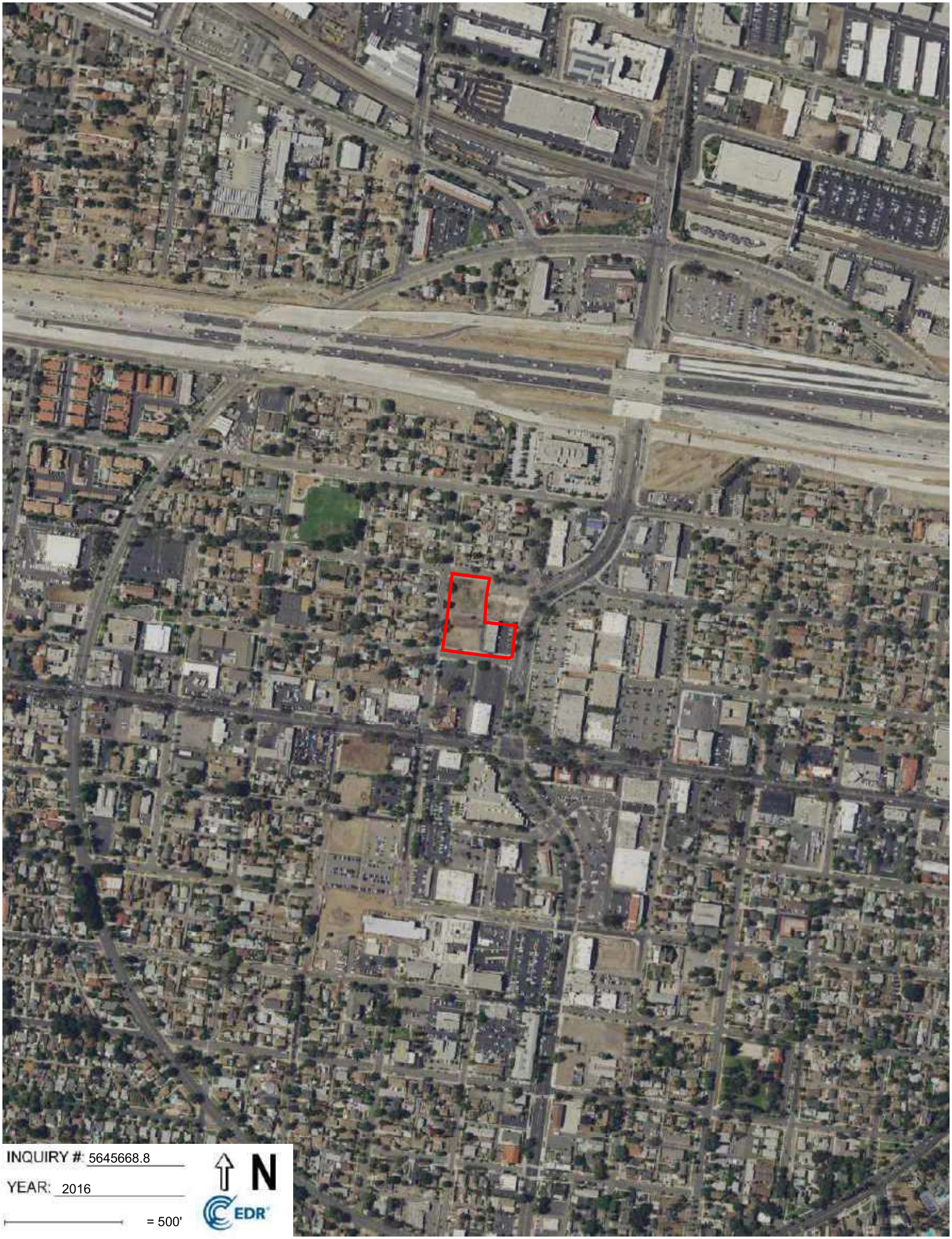
INQUIRY #: 5645668.8
YEAR: 2016
= 500'
N
EDR

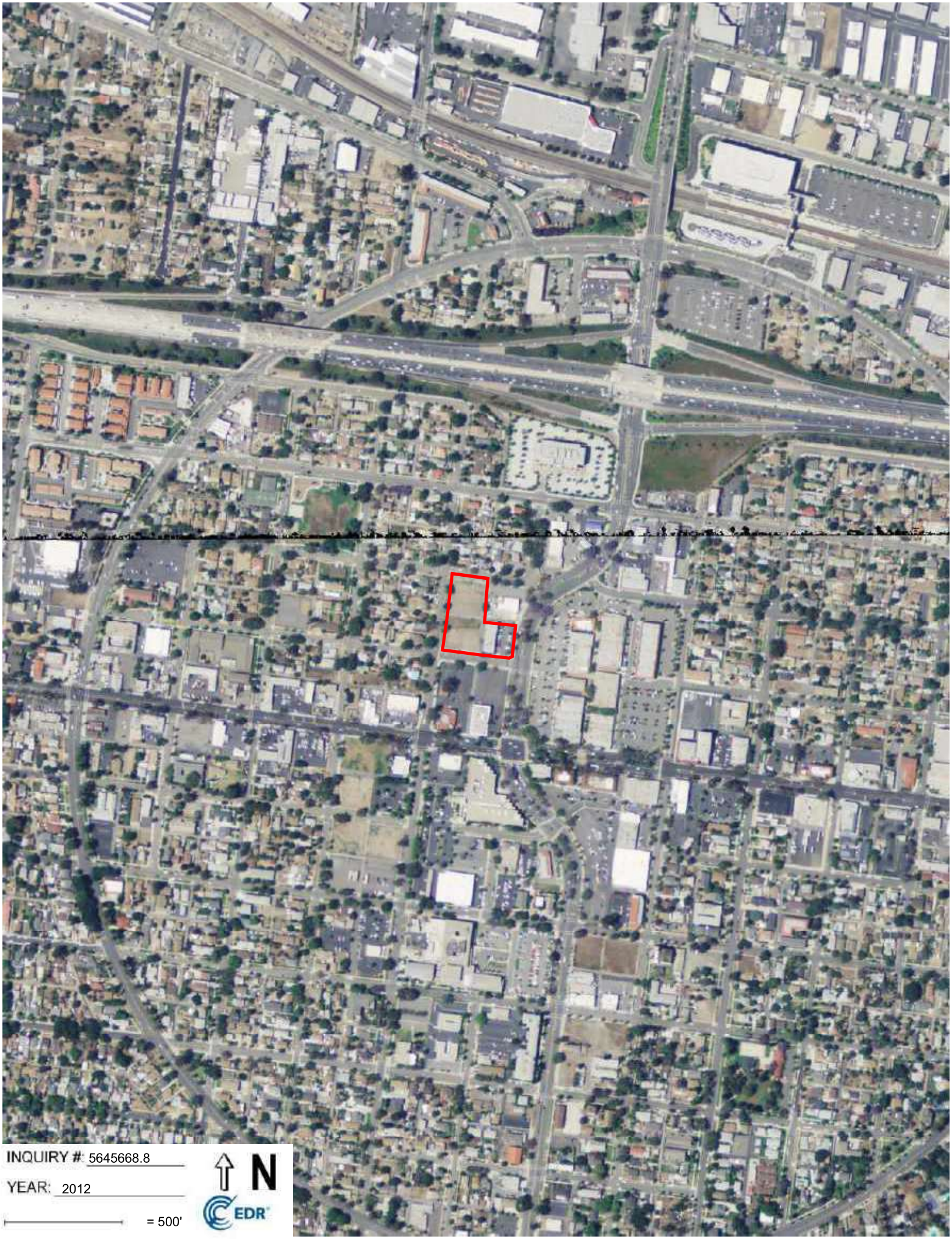
INQUIRY #: 5645668.8
YEAR: 2012
= 500'
N
EDR

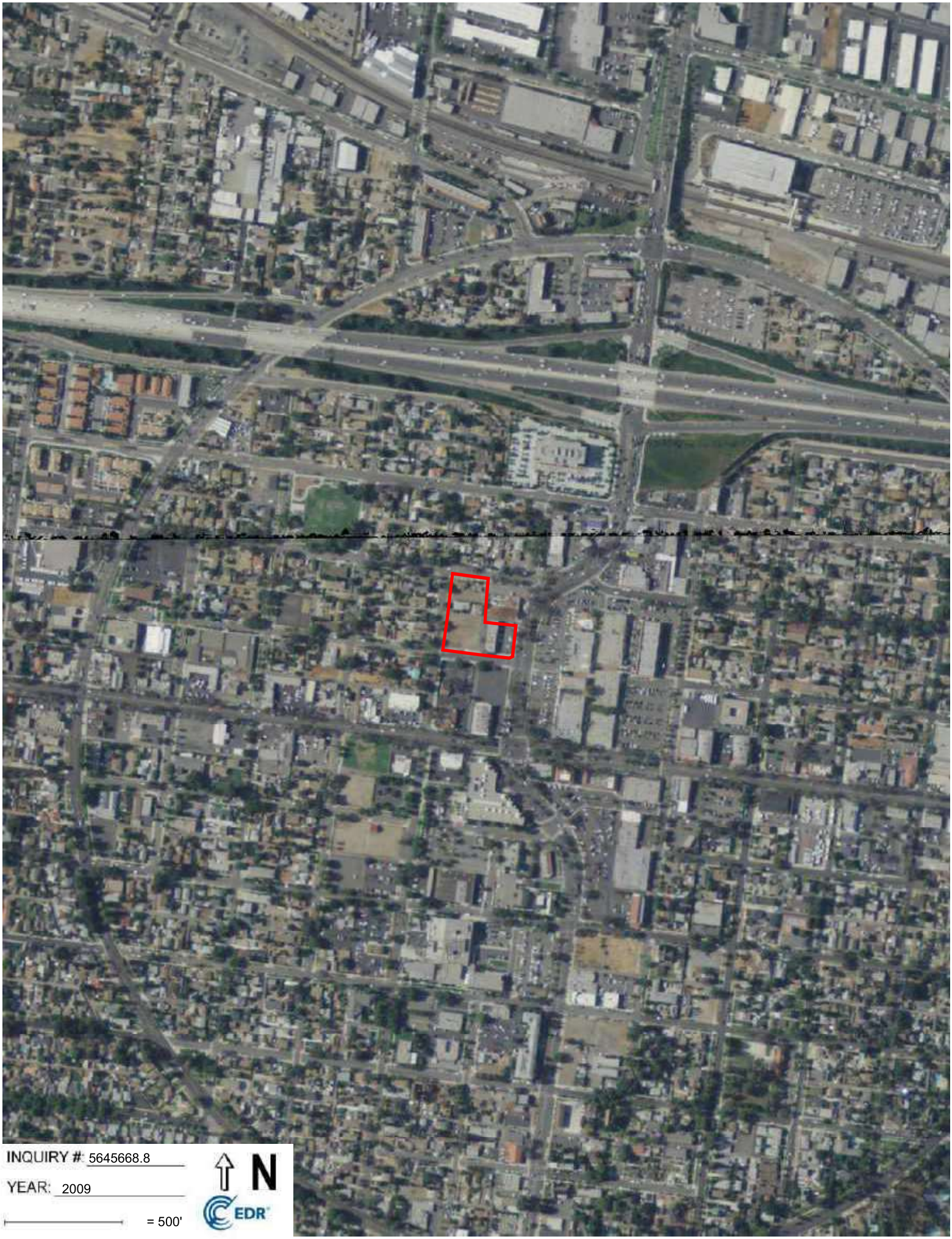
INQUIRY #: 5645668.8
YEAR: 2009
= 500'
N
EDR


INQUIRY #: 5645668.8
YEAR: 2006
= 500'
N
EDR


INQUIRY #: 5645668.8
YEAR: 1994
= 500'
N
EDR


INQUIRY #: 5645668.8
YEAR: 1990
= 500'
N
EDR


INQUIRY #: 5645668.8
YEAR: 1989
= 500'
N
EDR


INQUIRY #: 5645668.8
YEAR: 1985
= 500'
N
EDR


INQUIRY #: 5645668.8
YEAR: 1975
= 500'
N
EDR


INQUIRY #: 5645668.8
YEAR: 1967
= 500'
N
EDR


INQUIRY #: 5645668.8
YEAR: 1961
= 500'
N
EDR


INQUIRY #: 5645668.8
YEAR: 1959
= 500'
N
EDR


INQUIRY #: 5645668.8
YEAR: 1953
= 500'
N
EDR


INQUIRY #: 5645668.8
YEAR: 1948
= 500'
N
EDR


INQUIRY #: 5645668.8
YEAR: 1938
= 500'
N
EDR


INQUIRY #: 5645668.8
YEAR: 1931
= 500'
N
EDR

APPENDIX C.3
ABSTRACT OF CITY DIRECTORIES

S. Belle Ave & S. Main St, & W 5th St, Corona, CA
401 South Belle Avenue
Corona, CA 92882

Inquiry Number: 5645668.5
May 08, 2019

The EDR-City Directory Abstract

Environmental Data Resources Inc

6 Armstrong Road
Shelton, CT 06484
800.352.0050
www.edrnet.com

TABLE OF CONTENTS

SECTION

Executive Summary

Findings

City Directory Images

Thank you for your business.
Please contact EDR at 1-800-352-0050
with any questions or comments.

Disclaimer - Copyright and Trademark Notice

This Report contains certain information obtained from a variety of public and other sources reasonably available to Environmental Data Resources, Inc. It cannot be concluded from this Report that coverage information for the target and surrounding properties does not exist from other sources. **NO WARRANTY EXPRESSED OR IMPLIED, IS MADE WHATSOEVER IN CONNECTION WITH THIS REPORT. ENVIRONMENTAL DATA RESOURCES, INC. SPECIFICALLY DISCLAIMS THE MAKING OF ANY SUCH WARRANTIES, INCLUDING WITHOUT LIMITATION, MERCHANTABILITY OR FITNESS FOR A PARTICULAR USE OR PURPOSE. ALL RISK IS ASSUMED BY THE USER. IN NO EVENT SHALL ENVIRONMENTAL DATA RESOURCES, INC. BE LIABLE TO ANYONE, WHETHER ARISING OUT OF ERRORS OR OMISSIONS, NEGLIGENCE, ACCIDENT OR ANY OTHER CAUSE, FOR ANY LOSS OR DAMAGE, INCLUDING, WITHOUT LIMITATION, SPECIAL, INCIDENTAL, CONSEQUENTIAL, OR EXEMPLARY DAMAGES. ANY LIABILITY ON THE PART OF ENVIRONMENTAL DATA RESOURCES, INC. IS STRICTLY LIMITED TO A REFUND OF THE AMOUNT PAID FOR THIS REPORT.** Purchaser accepts this Report "AS IS". Any analyses, estimates, ratings, environmental risk levels or risk codes provided in this Report are provided for illustrative purposes only, and are not intended to provide, nor should they be interpreted as providing any facts regarding, or prediction orforecast of, any environmental risk for any property. Only a Phase I Environmental Site Assessment performed by an environmental professional can provide information regarding the environmental risk for any property. Additionally, the information provided in this Report is not to be construed as legal advice.

Copyright 2017 by Environmental Data Resources, Inc. All rights reserved. Reproduction in any media or format, in whole or in part, of any report or map of Environmental Data Resources, Inc. or its affiliates is prohibited without prior written permission.

EDR and its logos (including Sanborn and Sanborn Map) are trademarks of Environmental Data Resources, Inc. or its affiliates. All other trademarks used herein are the property of their respective owners.

EXECUTIVE SUMMARY

DESCRIPTION

Environmental Data Resources, Inc.'s (EDR) City Directory Abstract is a screening tool designed to assist environmental professionals in evaluating potential liability on a target property resulting from past activities. EDR's City Directory Abstract includes a search and abstract of available city directory data. For each address, the directory lists the name of the corresponding occupant at five year intervals.

Business directories including city, cross reference and telephone directories were reviewed, if available, at approximately five year intervals for the years spanning 1921 through 2014. This report compiles information gathered in this review by geocoding the latitude and longitude of properties identified and gathering information about properties within 660 feet of the target property.

A summary of the information obtained is provided in the text of this report.

RECORD SOURCES

EDR's Digital Archive combines historical directory listings from sources such as Cole Information and Dun & Bradstreet. These standard sources of property information complement and enhance each other to provide a more comprehensive report.

EDR is licensed to reproduce certain City Directory works by the copyright holders of those works. The purchaser of this EDR City Directory Report may include it in report(s) delivered to a customer. Reproduction of City Directories without permission of the publisher or licensed vendor may be a violation of copyright.



RESEARCH SUMMARY

The following research sources were consulted in the preparation of this report. An "X" indicates where information was identified in the source and provided in this report.

Year	Source	TP	Adjoining	Text Abstract	Source Image
2014	EDR Digital Archive	-	X	X	-
	EDR Digital Archive	X	X	X	-
2010	EDR Digital Archive	-	X	X	-
	EDR Digital Archive	X	X	X	-
2005	EDR Digital Archive	-	X	X	-
	EDR Digital Archive	X	X	X	-
2002	SBC PACIFIC BELL	-	X	X	-
	SBC PACIFIC BELL	X	X	X	-
2001	Haines & Company, Inc.	-	X	X	-
	Haines & Company, Inc.	X	X	X	-
1996	Pacific Bell	-	X	X	-
	Pacific Bell	X	X	X	-

EXECUTIVE SUMMARY

Year	Source	TP	Adjoining	Text Abstract	Source Image
1993	Pacific Bell	-	X	X	-
	Pacific Bell	X	X	X	-
1990	Pacific Bell	-	X	X	-
	Pacific Bell	X	X	X	-
1986	Pacific Bell Yellow Pages	-	X	X	-
1981	Pacific Telephone	-	X	X	-
	Pacific Telephone	X	X	X	-
1977	Pacific Telephone	-	X	X	-
	Pacific Telephone	X	X	X	-
1970	Pacific Telephone	-	X	X	-
	Pacific Telephone	X	X	X	-
1967	Luskey Brothers & Co.	-	X	X	-
	Luskey Brothers & Co.	X	X	X	-
1966	Luskey Brothers & Company Inc.	-	-	-	-
1961	Luskey Brothers & Co.	-	X	X	-
	Luskey Brothers & Co.	X	X	X	-
1960	Luskeys Brothers & Co., Publishers	-	-	-	-
1956	Luskey Brothers & Co.	-	X	X	-
	Luskey Brothers & Co.	X	X	X	-
1955	Luskeys Brothers Co., Publishers	-	-	-	-
1951	Los Angeles Directory Co.	-	-	-	-
1946	Southern California Telephone Company	-	-	-	-
1945	Los Angeles Directory Co.	-	-	-	-
1941	Pacific Directory Co.	-	X	X	-
	Pacific Directory Co.	X	X	X	-
1939	Pacific Directory Co.	-	X	X	-
1936	Los Angeles Directory Co.	-	-	-	-
1931	Southern California Telephone Co.	-	X	X	-
1930	Los Angeles Directory Co.	-	-	-	-
1927	Los Angeles Directory Co.	-	X	X	-
1925	Los Angeles Directory Co.	-	X	X	-
1924	Kaasen Directory Co.	-	X	X	-
1921	Riverside Directory Co.	-	X	X	-

EXECUTIVE SUMMARY

SELECTED ADDRESSES

The following addresses were selected by the client, for EDR to research. An "X" indicates where information was identified.

Address	*Type*	*Findings*
407 South Belle Avenue	Client Entered	X
411 South Belle Avenue	Client Entered	X
413 South Belle Avenue	Client Entered	X
417 South Belle Avenue	Client Entered	X
421 South Belle Avenue	Client Entered	X
450 South Main Street	Client Entered	X
215 West 5th Street	Client Entered	X

FINDINGS

TARGET PROPERTY INFORMATION

ADDRESS

401 South Belle Avenue
Corona, CA 92882

FINDINGS DETAIL

Target Property research detail.

5TH W

215 5TH W

Year	Uses	Source
2002	k CAROLINAS BEAUTY SALON	SBC PACIFIC BELL
	LETYS RESTAURANT	SBC PACIFIC BELL

5TH ST W

215 5TH ST W

Year	Uses	Source
1996	LETYS RESTAURANT	Pacific Bell
1967	Clements Washer Shop	Luskey Brothers & Co.
1956	Advance Refrig Equip Co	Luskey Brothers & Co.

215 1/2 5TH ST W

Year	Uses	Source
1996	ANGELS BEAUTY SALON	Pacific Bell
1967	Tonys Barber Shop	Luskey Brothers & Co.

BELLE AVE S

401 BELLE AVE S

Year	Uses	Source
2001	MEDINA Raul F	Haines & Company, Inc.
1996	Medina Raul F	Pacific Bell
1967	Garcia Ramon P Nellie	Luskey Brothers & Co.
1961	R GARCIA	Luskey Brothers & Co.
	S A GARCIA	Luskey Brothers & Co.
1956	Garcia Stella Mrs	Luskey Brothers & Co.

FINDINGS

407 BELLE AVE S

Year	Uses	Source
2001	VASOUEZManuel	Haines & Company, Inc.
1990	Verdugo Virginia	Pacific Bell
1967	Ramos Augustine B Antonia	Luskey Brothers & Co.
1961	A B RAMOS	Luskey Brothers & Co.
	W CRUZ	Luskey Brothers & Co.
1956	1/2 Munoz E Z	Luskey Brothers & Co.
	Corona Franklin	Luskey Brothers & Co.

411 BELLE AVE S

Year	Uses	Source
2001	HERNANDEZRila	Haines & Company, Inc.
1967	Hernandez Hilario R Lupe	Luskey Brothers & Co.
1961	H R HERNANDEZ	Luskey Brothers & Co.

413 BELLE AVE S

Year	Uses	Source
2001	BALDERASPe Ira	Haines & Company, Inc.
1967	Contreras Librado Jesusita	Luskey Brothers & Co.
1961	L G CONTRERAS	Luskey Brothers & Co.
1956	Contreras Librado	Luskey Brothers & Co.

417 BELLE AVE S

Year	Uses	Source
2001	RODRIGUEZH	Haines & Company, Inc.
	RODRIGUEZMaria	Haines & Company, Inc.
1996	Rodriguez H	Pacific Bell
1961	S B BALDAS	Luskey Brothers & Co.
1956	Santos Antonio	Luskey Brothers & Co.

421 BELLE AVE S

Year	Uses	Source
2001	GARCIA Fotunaela	Haines & Company, Inc.
	MARTINEZCruz Erneslo	Haines & Company, Inc.
1967	Garcia Antonio R Fortunata	Luskey Brothers & Co.
1961	A R GARCIA	Luskey Brothers & Co.

FINDINGS

MAIN S

450 MAIN S

Year	Uses	Source
1990	5 DAY BLINDS	Pacific Bell
	CORONA LIQUOR	Pacific Bell
	MAIN STREET VIDEO	Pacific Bell
	SOUTH CHINA CHINESE RESTAURANT	Pacific Bell

MAIN ST S

450 MAIN ST S

Year	Uses	Source
1996	CORONA LIQUOR	Pacific Bell
	D	Pacific Bell
	KENS LOCK & KEY	Pacific Bell
	SOUTH CHINA CHINESE RESTAURANT	Pacific Bell

S BELLE AVE

401 S BELLE AVE

Year	Uses	Source
2002	Medina Raul F	SBC PACIFIC BELL
1981	Medina Raul H	Pacific Telephone
1977	Medina Raul H	Pacific Telephone

407 S BELLE AVE

Year	Uses	Source
2002	Lopez Anita	SBC PACIFIC BELL

411 S BELLE AVE

Year	Uses	Source
2002	BELLE AV S	SBC PACIFIC BELL
	Corona Isabel	SBC PACIFIC BELL
1981	Hernandez John	Pacific Telephone

413 S BELLE AVE

Year	Uses	Source
1981	Garcia Nicolas	Pacific Telephone
	Segundo Elia	Pacific Telephone
1977	Castrellon Luis	Pacific Telephone

FINDINGS

417 S BELLE AVE

Year	Uses	Source
2002	Rodriguez Maria	SBC PACIFIC BELL
1981	Barnes Edw	Pacific Telephone
	Barnes F	Pacific Telephone
1977	Barnes Edw	Pacific Telephone

421 S BELLE AVE

Year	Uses	Source
2002	Castelan Delfina M	SBC PACIFIC BELL
1981	Garcia Antonio	Pacific Telephone
1977	Garcia Antonio	Pacific Telephone

S Main St

450 S Main St

Year	Uses	Source
2014	C E I CORPORATION	EDR Digital Archive
	CARNICERIA LINDO MICHOACAN	EDR Digital Archive
	COMMAND CENTER INC	EDR Digital Archive
	GALVEZ SERGIO	EDR Digital Archive
	S&S GLOBAL USA INC	EDR Digital Archive
2010	C E I CORPORATION	EDR Digital Archive
	CARNICERIA LINDO MICHOACAN	EDR Digital Archive
	FANTASY JEWELS	EDR Digital Archive
	GALVEZ SERGIO	EDR Digital Archive
	S&S GLOBAL USA INC	EDR Digital Archive
2005	CARNICERIA LINDO MICHOACAN	EDR Digital Archive
	FANTASY JEWELS	EDR Digital Archive
	GALVEZ SERGIO	EDR Digital Archive
	KRYSTAL NAIL	EDR Digital Archive
	WEST COST LOCK AND SUPPLIES	EDR Digital Archive

S MAIN ST

450 S MAIN ST

Year	Uses	Source
2002	A BBQ WOK RESTAURANT	SBC PACIFIC BELL
	B KRYSTAL NAIL	SBC PACIFIC BELL
	CARNICERIA LINDO MICHOACAN	SBC PACIFIC BELL

FINDINGS

Year	Uses	Source
2002	D SUPER TACO	SBC PACIFIC BELL
	E PENA ANGEL	SBC PACIFIC BELL
	KENS LOCK & KEY	SBC PACIFIC BELL
	OFFICE	SBC PACIFIC BELL
2001	a KENS LOCK&KEY	Haines & Company, Inc.
	a SUPER TACO	Haines & Company, Inc.
	BBQWOK	Haines & Company, Inc.
	CRYSTALNAIL	Haines & Company, Inc.
	KRYSTALNAIL	Haines & Company, Inc.
	PENA ANGEL	Haines & Company, Inc.
	RESTAURANT a CORONA LIQUOR	Haines & Company, Inc.
1993	Corona Liquor	Pacific Bell
	CORONA LIVESTOCK	Pacific Bell
	Double Deal Pizza Of Corona	Pacific Bell
	Doucet La Ron & Yolette	Pacific Bell
	Doucette Douglas	Pacific Bell
	Dougan Development Inc Ollf Caiifomia Av @Corona@	Pacific Bell
	Dougherty Anne M	Pacific Bell
	South China Chinese Restaurant	Pacific Bell

South Belle Avenue

407 South Belle Avenue

Year	Uses	Source
2002	Lopez Anita	SBC PACIFIC BELL
2001	VASOUEZManuel	Haines & Company, Inc.
1990	Verdugo Virginia	Pacific Bell
1961	A B RAMOS	Luskey Brothers & Co.
	W CRUZ	Luskey Brothers & Co.
1956	1/2 Munoz E Z	Luskey Brothers & Co.
	Corona Franklin	Luskey Brothers & Co.
1941	Vasquez Susano	Pacific Directory Co.

411 South Belle Avenue

Year	Uses	Source
2002	BELLE AV S	SBC PACIFIC BELL
	Corona Isabel	SBC PACIFIC BELL
2001	HERNANDEZRila	Haines & Company, Inc.
1981	Hernandez John	Pacific Telephone

Year	Uses	Source
1961	H R HERNANDEZ	Luskey Brothers & Co.

413 South Belle Avenue

Year	Uses	Source
2001	BALDERASPe Ira	Haines & Company, Inc.
1981	Garcia Nicolas	Pacific Telephone
	Segundo Elia	Pacific Telephone
1977	Castrellon Luis	Pacific Telephone
1961	L G CONTRERAS	Luskey Brothers & Co.
1956	Contreras Librado	Luskey Brothers & Co.
1941	Contreras Lebrada	Pacific Directory Co.

417 South Belle Avenue

Year	Uses	Source
2002	Rodriguez Maria	SBC PACIFIC BELL
2001	RODRIGUEZH	Haines & Company, Inc.
	RODRIGUEZMaria	Haines & Company, Inc.
1996	Rodriguez H	Pacific Bell
1981	Barnes Edw	Pacific Telephone
	Barnes F	Pacific Telephone
1977	Barnes Edw	Pacific Telephone
1961	S B BALDAS	Luskey Brothers & Co.
1956	Santos Antonio	Luskey Brothers & Co.

421 South Belle Avenue

Year	Uses	Source
2002	Castelan Delfina M	SBC PACIFIC BELL
2001	GARCIA Fotunaela	Haines & Company, Inc.
	MARTINEZCruz Erneslo	Haines & Company, Inc.
1981	Garcia Antonio	Pacific Telephone
1977	Garcia Antonio	Pacific Telephone
1961	A R GARCIA	Luskey Brothers & Co.

South Main Street

450 South Main Street

Year	Uses	Source
2002	A BBQ WOK RESTAURANT	SBC PACIFIC BELL
	B KRYSTAL NAIL	SBC PACIFIC BELL
	CARNICERIA LINDO MICHOACAN	SBC PACIFIC BELL

FINDINGS

Year	Uses	Source
2002	D SUPER TACO	SBC PACIFIC BELL
	E PENA ANGEL	SBC PACIFIC BELL
	KENS LOCK & KEY	SBC PACIFIC BELL
	OFFICE	SBC PACIFIC BELL
2001	a KENS LOCK&KEY	Haines & Company, Inc.
	a SUPER TACO	Haines & Company, Inc.
	BBQWOK	Haines & Company, Inc.
	CRYSTALNAIL	Haines & Company, Inc.
	KRYSTALNAIL	Haines & Company, Inc.
	PENA ANGEL	Haines & Company, Inc.
	RESTAURANT a CORONA LIQUOR	Haines & Company, Inc.
1996	CORONA LIQUOR	Pacific Bell
	D	Pacific Bell
	KENS LOCK & KEY	Pacific Bell
	SOUTH CHINA CHINESE RESTAURANT	Pacific Bell
1993	Corona Liquor	Pacific Bell
	CORONA LIVESTOCK	Pacific Bell
	Double Deal Pizza Of Corona	Pacific Bell
	Doucet La Ron & Yolette	Pacific Bell
	Doucette Douglas	Pacific Bell
	Dougan Development Inc Ollf Caiifomia Av @Corona@	Pacific Bell
	Dougherty Anne M	Pacific Bell
	South China Chinese Restaurant	Pacific Bell
1990	5 DAY BLINDS	Pacific Bell
	CORONA LIQUOR	Pacific Bell
	MAIN STREET VIDEO	Pacific Bell
	SOUTH CHINA CHINESE RESTAURANT	Pacific Bell

W 5TH

215 W 5TH

Year	Uses	Source
1993	Letys Restaurant	Pacific Bell

W 5th St

215 W 5th St

Year	Uses	Source
2005	CAROLINAS BEAUTY SALON	EDR Digital Archive

Year	Uses	Source
2005	LETYS RESTAURANT	EDR Digital Archive

W 5TH ST

215 W 5TH ST

Year	Uses	Source
2001	CAROLINAS BEAUTY	Haines & Company, Inc.
	GARCIATony	Haines & Company, Inc.
	LETYS RESTAURANT	Haines & Company, Inc.
	SALON	Haines & Company, Inc.
1981	Letys Restaurant	Pacific Telephone
1970	CLEMENTS APPLIANCE CENTER	Pacific Telephone
	Clements Washer Shop	Pacific Telephone

West 5th Street

215 West 5th Street

Year	Uses	Source
2002	k CAROLINAS BEAUTY SALON	SBC PACIFIC BELL
	LETYS RESTAURANT	SBC PACIFIC BELL
2001	CAROLINAS BEAUTY	Haines & Company, Inc.
	GARCIATony	Haines & Company, Inc.
	LETYS RESTAURANT	Haines & Company, Inc.
	SALON	Haines & Company, Inc.
1996	LETYS RESTAURANT	Pacific Bell
1993	Letys Restaurant	Pacific Bell
1981	Letys Restaurant	Pacific Telephone
1970	CLEMENTS APPLIANCE CENTER	Pacific Telephone
	Clements Washer Shop	Pacific Telephone
1956	Advance Refrig Equip Co	Luskey Brothers & Co.
	Shope Robt auto pntr	Luskey Brothers & Co.

FINDINGS

ADJOINING PROPERTY DETAIL

The following Adjoining Property addresses were researched for this report. Detailed findings are provided for each address.

2ND W

212 2ND W

Year	Uses	Source
1939	Rojas Tony	Pacific Directory Co.

213 2ND W

Year	Uses	Source
1939	Serrano Santos	Pacific Directory Co.

214 2ND W

Year	Uses	Source
1939	Harris J P	Pacific Directory Co.

215 2ND W

Year	Uses	Source
1939	Lopez Albt	Pacific Directory Co.

217 2ND W

Year	Uses	Source
1939	Raya Leo	Pacific Directory Co.

219 2ND W

Year	Uses	Source
1939	Ysais Stella Mrs	Pacific Directory Co.

221 2ND W

Year	Uses	Source
1939	Andrade Mary Mrs	Pacific Directory Co.

2ND ST W

201 2ND ST W

Year	Uses	Source
1967	Perez Manuel M Julia	Luskey Brothers & Co.

FINDINGS

203 2ND ST W

Year	Uses	Source
1967	Felix Afelia Mrs	Luskey Brothers & Co.

207 2ND ST W

Year	Uses	Source
1967	Granado Carmel	Luskey Brothers & Co.
1956	Granado Peter trucking	Luskey Brothers & Co.

212 2ND ST W

Year	Uses	Source
1956	Castillo Adolpho	Luskey Brothers & Co.
1941	Castro Pete	Pacific Directory Co.

213 2ND ST W

Year	Uses	Source
1956	Flores G H	Luskey Brothers & Co.
1941	Serrano Santo s	Pacific Directory Co.

214 2ND ST W

Year	Uses	Source
1941	Perez J P	Pacific Directory Co.

215 2ND ST W

Year	Uses	Source
1956	Vacant	Luskey Brothers & Co.
1941	Arango Saml	Pacific Directory Co.

216 2ND ST W

Year	Uses	Source
1956	Gallo R O	Luskey Brothers & Co.

217 2ND ST W

Year	Uses	Source
1956	Vacant	Luskey Brothers & Co.
1941	Valdez Atelno	Pacific Directory Co.

219 2ND ST W

Year	Uses	Source
1956	Puckett Gussie M	Luskey Brothers & Co.
1941	Rivera E V	Pacific Directory Co.

FINDINGS

221 2ND ST W

Year	Uses	Source
1956	Maldonado Nemesio	Luskey Brothers & Co.
1941	Felix J L	Pacific Directory Co.

3RD W

220 3RD W

Year	Uses	Source
2002	Ware John M	SBC PACIFIC BELL
	APARTMENTS	SBC PACIFIC BELL

260 3RD W

Year	Uses	Source
2002	Chavez Ariana	SBC PACIFIC BELL
	APARTMENTS	SBC PACIFIC BELL

3RD ST

201 3RD ST

Year	Uses	Source
1927	Vacant	Los Angeles Directory Co.

304 3RD ST

Year	Uses	Source
1927	LeGros H D	Los Angeles Directory Co.

312 3RD ST

Year	Uses	Source
1927	Hinojosa Enrique	Los Angeles Directory Co.

315 3RD ST

Year	Uses	Source
1927	Ferran Zena Mrs	Los Angeles Directory Co.

402 3RD ST

Year	Uses	Source
1927	Gomez Antonio	Los Angeles Directory Co.

FINDINGS

3RD ST W

220 3RD ST W

Year	Uses	Source
1996	EL RANCHO TORTILLERIA	Pacific Bell
	101	Pacific Bell

260 3RD ST W

Year	Uses	Source
1996	101	Pacific Bell
	Trapani Frank	Pacific Bell

411 3RD ST W

Year	Uses	Source
1967	Aguilar David P Alice	Luskey Brothers & Co.
1956	Garcia Edw	Luskey Brothers & Co.

4TH E

117 4TH E

Year	Uses	Source
2002	CORONA MALL SERVICE CENTER	SBC PACIFIC BELL
	LA COUMENSE BAKERY	SBC PACIFIC BELL

119 4TH E

Year	Uses	Source
2002	A & M DESIGN PRINT	SBC PACIFIC BELL

4TH W

312 4TH W

Year	Uses	Source
1939	Telamontes Feliz	Pacific Directory Co.

318 4TH W

Year	Uses	Source
1939	Avalos G R	Pacific Directory Co.

321 4TH W

Year	Uses	Source
2002	CASITA ELECTRIC	SBC PACIFIC BELL

FINDINGS

404 4TH W

Year	Uses	Source
2002	Rodriguez F	SBC PACIFIC BELL

406 4TH W

Year	Uses	Source
2002	Silva Cristina	SBC PACIFIC BELL

412 4TH W

Year	Uses	Source
1939	Ramos E O	Pacific Directory Co.

4TH ST

303 4TH ST

Year	Uses	Source
1927	Woods G F	Los Angeles Directory Co.

309 4TH ST

Year	Uses	Source
1927	Rosales Manuel	Los Angeles Directory Co.

312 4TH ST

Year	Uses	Source
1927	Rivera Louis	Los Angeles Directory Co.

314 4TH ST

Year	Uses	Source
1927	Francis Jos	Los Angeles Directory Co.

402 4TH ST

Year	Uses	Source
1981	Puga Jesus M	Pacific Telephone

403 4TH ST

Year	Uses	Source
1927	Gonzalez Vivo	Los Angeles Directory Co.

408 4TH ST

Year	Uses	Source
1927	Pool H F	Los Angeles Directory Co.

FINDINGS

411 4TH ST

Year	Uses	Source
1927	Fox P M	Los Angeles Directory Co.

412 4TH ST

Year	Uses	Source
1927	Jiminez Manuel	Los Angeles Directory Co.

414 4TH ST

Year	Uses	Source
1927	Delgardo Danl	Los Angeles Directory Co.

416 4TH ST

Year	Uses	Source
1927	Vacant	Los Angeles Directory Co.

418 4TH ST

Year	Uses	Source
1927	Vacant	Los Angeles Directory Co.

4TH ST E

100 4TH ST E

Year	Uses	Source
1925	Standard Oil Co gas sta	Los Angeles Directory Co.
1921	Standard Oil Co	Riverside Directory Co.

108 4TH ST E

Year	Uses	Source
1925	Shell Co of Cal	Los Angeles Directory Co.

115 4TH ST E

Year	Uses	Source
1967	Goodyear Service Store	Luskey Brothers & Co.

117 4TH ST E

Year	Uses	Source
1996	CORONA MALL SERVICE CENTER	Pacific Bell
	CORONA MALL SERVICE CENTER	Pacific Bell
	A	Pacific Bell

FINDINGS

4TH ST W

113 4TH ST W

Year	Uses	Source
1956	Vacant	Luskey Brothers & Co.

311 4TH ST W

Year	Uses	Source
1967	Vasquez Crispan R Margaret	Luskey Brothers & Co.
1956	Zarate V M	Luskey Brothers & Co.

312 4TH ST W

Year	Uses	Source
1941	Huerta J J	Pacific Directory Co.

314 4TH ST W

Year	Uses	Source
1924	vacant	Kaasen Directory Co.

318 4TH ST W

Year	Uses	Source
1941	Avalos G R	Pacific Directory Co.

321 4TH ST W

Year	Uses	Source
1996	CASITA ELECTRIC	Pacific Bell
1967	Flores Joe R Mary	Luskey Brothers & Co.
1956	Avalos L R	Luskey Brothers & Co.
1924	Garcia Ephimenio	Kaasen Directory Co.

322 4TH ST W

Year	Uses	Source
1967	Ortiz Manuel G Bernarda	Luskey Brothers & Co.

335 4TH ST W

Year	Uses	Source
1924	Castillo Margarito	Kaasen Directory Co.

402 4TH ST W

Year	Uses	Source
1967	Lopez Nathaniel Simona	Luskey Brothers & Co.

FINDINGS

403 4TH ST W

Year	Uses	Source
1924	Gonzalez Vivo	Kaasen Directory Co.

404 4TH ST W

Year	Uses	Source
1996	Pineda Faustino	Pacific Bell
1967	Cruz Louis F	Luskey Brothers & Co.

410 4TH ST W

Year	Uses	Source
1967	Munoz Efren Lily	Luskey Brothers & Co.
	Castro Amelia Mrs	Luskey Brothers & Co.
	Garcia Russel N Amelia	Luskey Brothers & Co.
1956	Madrigal L H	Luskey Brothers & Co.
1941	Cervantes Nermesio	Pacific Directory Co.

412 4TH ST W

Year	Uses	Source
1941	Ramos Epigmenio	Pacific Directory Co.

416 4TH ST W

Year	Uses	Source
1956	Ramos R U	Luskey Brothers & Co.

5TH W

316 5TH W

Year	Uses	Source
2002	Gonzalez Raymundo	SBC PACIFIC BELL

322 5TH W

Year	Uses	Source
1939	Lawrence Geo printer	Pacific Directory Co.

406 5TH W

Year	Uses	Source
1939	Long M L Mrs	Pacific Directory Co.

FINDINGS

5TH ST W

204 5TH ST W

Year	Uses	Source
1967	Apartments	Luskey Brothers & Co.
	Roman Anthony Cecelia	Luskey Brothers & Co.
1956	Rodriguez A C	Luskey Brothers & Co.
1941	Bonilla J R	Pacific Directory Co.
1924	Viega Nievas	Kaasen Directory Co.

220 5TH ST W

Year	Uses	Source
1967	Garton Roofing Co	Luskey Brothers & Co.

316 5TH ST W

Year	Uses	Source
1956	Reveles H B Mrs	Luskey Brothers & Co.

322 5TH ST W

Year	Uses	Source
1941	Lawrence G A printer	Pacific Directory Co.
1924	Lawrence Marion Mrs	Kaasen Directory Co.
	Lawrence G A job printer	Kaasen Directory Co.

406 5TH ST W

Year	Uses	Source
1941	Bentley J A	Pacific Directory Co.

410 5TH ST W

Year	Uses	Source
1967	Saldevar Joe Mary	Luskey Brothers & Co.
	Apartments	Luskey Brothers & Co.
	Lopez Juan M Mary	Luskey Brothers & Co.
1956	Hinds B P	Luskey Brothers & Co.

424 5TH ST W

Year	Uses	Source
1967	Salgado Louis G Ruth	Luskey Brothers & Co.

FINDINGS

BELLE AVE

224 BELLE AVE

Year	Uses	Source
1941	1/2 Dalcamo Frank	Pacific Directory Co.
	Dalcamo Tony	Pacific Directory Co.

302 BELLE AVE

Year	Uses	Source
1941	Dalcamo Louis	Pacific Directory Co.

307 BELLE AVE

Year	Uses	Source
1941	Muratore Mimi	Pacific Directory Co.

308 BELLE AVE

Year	Uses	Source
1941	Cervantes J B	Pacific Directory Co.

311 BELLE AVE

Year	Uses	Source
1941	De George Pasquale	Pacific Directory Co.

312 BELLE AVE

Year	Uses	Source
1941	Corona Lupe	Pacific Directory Co.
	Peralta Gilbert	Pacific Directory Co.

314 BELLE AVE

Year	Uses	Source
1941	Rios Jose	Pacific Directory Co.

315 BELLE AVE

Year	Uses	Source
1941	De George Peter	Pacific Directory Co.

319 BELLE AVE

Year	Uses	Source
1941	Martinez Domingo	Pacific Directory Co.

FINDINGS

320 BELLE AVE

Year	Uses	Source
1941	Danieri Joe	Pacific Directory Co.

323 BELLE AVE

Year	Uses	Source
1941	Muratore Pete	Pacific Directory Co.

324 BELLE AVE

Year	Uses	Source
1941	Saucedo Eufenio	Pacific Directory Co.

401 BELLE AVE

Year	Uses	Source
1941	1/2 Mc Daniels Benj	Pacific Directory Co.
	De George Nicholas	Pacific Directory Co.

407 BELLE AVE

Year	Uses	Source
1941	Vasquez Susano	Pacific Directory Co.

412 BELLE AVE

Year	Uses	Source
1941	Hale J L	Pacific Directory Co.

413 BELLE AVE

Year	Uses	Source
1941	Contreras Lebrada	Pacific Directory Co.

415 BELLE AVE

Year	Uses	Source
1941	Santos Antonio	Pacific Directory Co.

416 BELLE AVE

Year	Uses	Source
1941	Wilkes Mamie Mrs	Pacific Directory Co.

420 BELLE AVE

Year	Uses	Source
1941	Reed H E	Pacific Directory Co.
	Conant Chas	Pacific Directory Co.

FINDINGS

424 BELLE AVE

Year	Uses	Source
1941	Phillips H A	Pacific Directory Co.

502 BELLE AVE

Year	Uses	Source
1941	Barriga Jos	Pacific Directory Co.

506 BELLE AVE

Year	Uses	Source
1941	Santos Seville	Pacific Directory Co.
	1/2 Rico Bernarda Mrs	Pacific Directory Co.

512 BELLE AVE

Year	Uses	Source
1941	Wood Carl	Pacific Directory Co.
	Massey Cummings M	Pacific Directory Co.

BELLE AVE S

223 BELLE AVE S

Year	Uses	Source
2001	HERNANDEZRay	Haines & Company, Inc.
1967	Hernandez Reyes R Hazel	Luskey Brothers & Co.
1961	R HERNANDEZ	Luskey Brothers & Co.
1956	Hernandez R R	Luskey Brothers & Co.

224 BELLE AVE S

Year	Uses	Source
2001	VELASOUEZYolanda	Haines & Company, Inc.
1967	Barba Marcellino N Mary	Luskey Brothers & Co.
1961	M BARBA	Luskey Brothers & Co.
1956	Barba Marcellino	Luskey Brothers & Co.

226 BELLE AVE S

Year	Uses	Source
2001	CASTILLOManbel	Haines & Company, Inc.
	NAVARROAndnes	Haines & Company, Inc.
1961	H ANDRADE	Luskey Brothers & Co.
1956	Vacant	Luskey Brothers & Co.

FINDINGS

302 BELLE AVE S

Year	Uses	Source
2001	AHUMADA Edward	Haines & Company, Inc.
1996	Ahumada Edward A	Pacific Bell
1990	Ahumada Edward A	Pacific Bell
	ORACLES OF GOD MINISTRY	Pacific Bell
1967	Aguirre Jess Mary	Luskey Brothers & Co.
1961	J LANINO	Luskey Brothers & Co.
1956	Laino Jos	Luskey Brothers & Co.

307 BELLE AVE S

Year	Uses	Source
2001	VARELA Emeshna	Haines & Company, Inc.
1967	Ponce Jesus Jenny	Luskey Brothers & Co.
1961	M MURATORE	Luskey Brothers & Co.
1956	Muratore Mimi	Luskey Brothers & Co.

308 BELLE AVE S

Year	Uses	Source
2001	ESPARZALcpe	Haines & Company, Inc.
1967	Esparza Tomas Lupe	Luskey Brothers & Co.
1961	T ESPARZA	Luskey Brothers & Co.
1956	Esparza T A	Luskey Brothers & Co.

309 BELLE AVE S

Year	Uses	Source
2001	RIOSJUio J	Haines & Company, Inc.

311 BELLE AVE S

Year	Uses	Source
2001	MONTEJANOFIed	Haines & Company, Inc.
1967	Montejano Fred R Rachel	Luskey Brothers & Co.
1961	J J DEGEORGE	Luskey Brothers & Co.
1956	De George Perry	Luskey Brothers & Co.

312 BELLE AVE S

Year	Uses	Source
2001	LOPEZTanya	Haines & Company, Inc.
	VARELA Francisco	Haines & Company, Inc.
	EVA 14 SInen	Haines & Company, Inc.
1996	Perez Juana	Pacific Bell

FINDINGS

Year	Uses	Source
1990	Garcia C S	Pacific Bell
1967	Luna Louis H Micala	Luskey Brothers & Co.
1961	VACANT	Luskey Brothers & Co.
1956	Sanchez Jos	Luskey Brothers & Co.

313 BELLE AVE S

Year	Uses	Source
2001	VENEREOJuo 909 B	Haines & Company, Inc.
	SPRAGUEBL	Haines & Company, Inc.

314 BELLE AVE S

Year	Uses	Source
2001	NAVARRETEAna	Haines & Company, Inc.
1961	J C RIOS	Luskey Brothers & Co.
	J R LOPEZ	Luskey Brothers & Co.
1956	Rios J C	Luskey Brothers & Co.
	1/2 Casados A L	Luskey Brothers & Co.

315 BELLE AVE S

Year	Uses	Source
2001	FLORESSusana	Haines & Company, Inc.
1967	Cruz Manuel Anita	Luskey Brothers & Co.
1961	D MARTINEZ	Luskey Brothers & Co.
1956	Copeland Albt	Luskey Brothers & Co.

319 BELLE AVE S

Year	Uses	Source
2001	ACOSTAJullo	Haines & Company, Inc.
1990	Acosta Kathleen	Pacific Bell
1967	Villanueva Jesus Lupe	Luskey Brothers & Co.
1961	A C MORA	Luskey Brothers & Co.
	J R MACIEL	Luskey Brothers & Co.
	R R ANGULO	Luskey Brothers & Co.
1956	1/2 Martinez A R	Luskey Brothers & Co.
	Martinez D A	Luskey Brothers & Co.

320 BELLE AVE S

Year	Uses	Source
2001	NUNEZManuel	Haines & Company, Inc.
1967	Santiago Maxine Mrs	Luskey Brothers & Co.

FINDINGS

Year	Uses	Source
1961	M E SANTIAGO	Luskey Brothers & Co.
1956	Danieri Jos	Luskey Brothers & Co.

323 BELLE AVE S

Year	Uses	Source
2001	VILLARREALJose 00 B	Haines & Company, Inc.
1967	Vara Lydia G Mrs	Luskey Brothers & Co.
1961	M PROFATA	Luskey Brothers & Co.
1956	Ray E L	Luskey Brothers & Co.

324 BELLE AVE S

Year	Uses	Source
2001	ZARATEJuan	Haines & Company, Inc.
1967	Gomez Mary Mrs	Luskey Brothers & Co.
1961	L Z ROJO	Luskey Brothers & Co.
1956	Rojo Lupe Mrs	Luskey Brothers & Co.

402 BELLE AVE S

Year	Uses	Source
2001	ALTAMIRANOGusaavo	Haines & Company, Inc.
	MUROMac Ano	Haines & Company, Inc.
1967	Muro Alex Liva	Luskey Brothers & Co.
1961	A B MURO	Luskey Brothers & Co.
	E LOPEZ	Luskey Brothers & Co.
1956	Muro Alex	Luskey Brothers & Co.
	1/2 Muro B G	Luskey Brothers & Co.

405 BELLE AVE S

Year	Uses	Source
1967	Marquez Frank C Mary	Luskey Brothers & Co.

408 BELLE AVE S

Year	Uses	Source
2001	OCHOA Cardenas Manuel	Haines & Company, Inc.
	VASQUEZManuel	Haines & Company, Inc.
1967	Vasquez Gregoria R Mrs	Luskey Brothers & Co.
1961	G R VASQUEZ	Luskey Brothers & Co.
1956	Vasquez Susano	Luskey Brothers & Co.

FINDINGS

412 BELLE AVE S

Year	Uses	Source
2001	COLIMAH	Haines & Company, Inc.
	DIAZRIos JMerced	Haines & Company, Inc.
1996	Diaz Rios J Merced	Pacific Bell
1967	Apartments	Luskey Brothers & Co.
	Perez Edmond E Josie	Luskey Brothers & Co.
1961	J A HERNANDEZ	Luskey Brothers & Co.
	F BARNES	Luskey Brothers & Co.
	O LAATHEROOD	Luskey Brothers & Co.
1956	Silva R E	Luskey Brothers & Co.
	1/2 Medina Margarito	Luskey Brothers & Co.

416 BELLE AVE S

Year	Uses	Source
2001	VARELALeticia	Haines & Company, Inc.
1967	Burkette Jas A	Luskey Brothers & Co.
	Vacant	Luskey Brothers & Co.
	Slaughter Robt	Luskey Brothers & Co.
	De Vera Jack H Jane	Luskey Brothers & Co.
	Brown Ruth Mrs	Luskey Brothers & Co.
	Angulo Frank A Bertha	Luskey Brothers & Co.
	Lisardo Herman Angie	Luskey Brothers & Co.
	Brown Jack E	Luskey Brothers & Co.
1961	H V ARGUELLES	Luskey Brothers & Co.
1956	Arguelles Maria Mrs	Luskey Brothers & Co.

420 BELLE AVE S

Year	Uses	Source
2001	COSTALESSIeven	Haines & Company, Inc.
	MIRANDARaul	Haines & Company, Inc.
	SOLi ZArthur J	Haines & Company, Inc.
1990	Tellie Edward	Pacific Bell
1961	J E BROWN	Luskey Brothers & Co.
	J SALDIVAR	Luskey Brothers & Co.
1956	James Jimmy	Luskey Brothers & Co.
	Vacant	Luskey Brothers & Co.
	Apartments	Luskey Brothers & Co.
	Singleton B A Mrs apt mgr	Luskey Brothers & Co.
	Brown J E	Luskey Brothers & Co.

Year	Uses	Source
1956	Wood M K Mrs	Luskey Brothers & Co.
	Brobisky J C	Luskey Brothers & Co.
	Doty E N	Luskey Brothers & Co.
	Vacant	Luskey Brothers & Co.

423 BELLE AVE S

Year	Uses	Source
2001	GARCI AAnIonto	Haines & Company, Inc.
1996	Garcia Antonio	Pacific Bell
1990	Garcia Antonio	Pacific Bell
1967	Morales Aurelia Mrs	Luskey Brothers & Co.
1961	H R TORRES	Luskey Brothers & Co.
1956	Garcia A R	Luskey Brothers & Co.

424 BELLE AVE S

Year	Uses	Source
2001	OAYALAFernando	Haines & Company, Inc.
	CASTBLLO A 6d	Haines & Company, Inc.
	PLACENCIA M	Haines & Company, Inc.
1996	Cirerol Jose Fernando	Pacific Bell
	Cirerol Jose Fernando	Pacific Bell
	Valdez Yolanda A	Pacific Bell
1967	Cruz Wm J Effie	Luskey Brothers & Co.
1961	A N DOTY	Luskey Brothers & Co.
1956	Orawiec John	Luskey Brothers & Co.
	Anderson Ernie	Luskey Brothers & Co.
	Gilmore R L	Luskey Brothers & Co.

502 BELLE AVE S

Year	Uses	Source
2001	CHAGNONRes m	Haines & Company, Inc.
1967	Balles Minnie Mrs	Luskey Brothers & Co.
1961	M B BALLES	Luskey Brothers & Co.
1956	Balles M B Mrs	Luskey Brothers & Co.

506 BELLE AVE S

Year	Uses	Source
1961	A VALDEZ	Luskey Brothers & Co.
1956	1/2 Vacant	Luskey Brothers & Co.
	Garcia Valentin	Luskey Brothers & Co.

FINDINGS

508 BELLE AVE S

Year	Uses	Source
2001	SCHAGNONRemi W	Haines & Company, Inc.
1996	Chagnon Remi W	Pacific Bell
1990	Chagnon Remi W	Pacific Bell
1967	Chagnon Remi W Eufrocina	Luskey Brothers & Co.
1961	R CHAGNON	Luskey Brothers & Co.
	S VELOSE	Luskey Brothers & Co.
1956	Chagnon R W	Luskey Brothers & Co.

512 BELLE AVE S

Year	Uses	Source
2001	PI NA 3raciela	Haines & Company, Inc.
	RAMIREZRele Uso	Haines & Company, Inc.
1996	Badillo Graciela	Pacific Bell
	Pina Noe B	Pacific Bell
1990	Montalban Marcelino	Pacific Bell
	Badillo Graciela	Pacific Bell
1967	Apartments	Luskey Brothers & Co.
	Hernandez Tony Maria	Luskey Brothers & Co.
	Perez Ramon Manuela	Luskey Brothers & Co.
1961	VACANT	Luskey Brothers & Co.
1956	Amesquita Sabina Mrs	Luskey Brothers & Co.

519 BELLE AVE S

Year	Uses	Source
2001	XXXX	Haines & Company, Inc.

412 1/2 BELLE AVE S

Year	Uses	Source
1967	Martinez Eloise Mrs	Luskey Brothers & Co.
	Apartments	Luskey Brothers & Co.
	Velasquez David J Lucy	Luskey Brothers & Co.

Corona Mall

113 Corona Mall

Year	Uses	Source
2005	KIM HYE JONG	EDR Digital Archive
	KIM MAN SOO	EDR Digital Archive
	KIM HYE JONG	EDR Digital Archive

Year	Uses	Source
2005	KIM MAN SOO	EDR Digital Archive

CORONA MALL

127 CORONA MALL

Year	Uses	Source
2001	XXXX	Haines & Company, Inc.

Corona Mall

131 Corona Mall

Year	Uses	Source
2014	KOALA CARE OF CALIFORNIA	EDR Digital Archive
	KOALA CARE OF CALIFORNIA	EDR Digital Archive
2010	KEY CHARLES V ESTATE MGT	EDR Digital Archive
	KOALA CARE OF CALIFORNIA	EDR Digital Archive
	KOALA CARE OF CALIFORNIA	EDR Digital Archive
	KEY CHARLES V ESTATE MGT	EDR Digital Archive
2005	KOALA CARE OF CALIFORNIA	EDR Digital Archive
	KOALA CARE OF CALIFORNIA	EDR Digital Archive

CORONA MALL

131 CORONA MALL

Year	Uses	Source
2001	ACEPROGRAM	Haines & Company, Inc.

133 CORONA MALL

Year	Uses	Source
2001	XXXX	Haines & Company, Inc.

Corona Mall

140 Corona Mall

Year	Uses	Source
2014	HAIR TRENDS	EDR Digital Archive
	PROFESSIONAL SITE SOLUTIONS	EDR Digital Archive
	HAIR BY LISA STALLINGS	EDR Digital Archive
	HAIR TRENDS	EDR Digital Archive
	PROFESSIONAL SITE SOLUTIONS	EDR Digital Archive
	HAIR BY LISA STALLINGS	EDR Digital Archive

Year	Uses	Source
2010	HAIR TRENDS	EDR Digital Archive
	HAIR BY LORRAINE	EDR Digital Archive
	HAIR TRENDS	EDR Digital Archive
	HAIR BY LORRAINE	EDR Digital Archive
2005	TRENBERTH MICHAEL AND JACQUE	EDR Digital Archive
	HAIR TRENDS	EDR Digital Archive
	HAIR BY LORRAINE	EDR Digital Archive
	TRENBERTH MICHAEL AND JACQUE	EDR Digital Archive
	HAIR TRENDS	EDR Digital Archive
	HAIR BY LORRAINE	EDR Digital Archive

CORONA MALL

140 CORONA MALL

Year	Uses	Source
2001	TRENBERTHMICHAEL	Haines & Company, Inc.
	HAIRTRENDSOCO	Haines & Company, Inc.
	HAIRBYLORRAINE	Haines & Company, Inc.

Corona Mall

141 Corona Mall

Year	Uses	Source
2014	REIMCORP INC	EDR Digital Archive
	LEONTIS HAIR CUTS AND MENS	EDR Digital Archive
	LOANFINDING LLC	EDR Digital Archive
	ROY PELAYO	EDR Digital Archive
	LOANFINDING LLC	EDR Digital Archive
	ROY PELAYO	EDR Digital Archive
	LEONTIS HAIR CUTS AND MENS	EDR Digital Archive
	REIMCORP INC	EDR Digital Archive
2010	REIMCORP INC	EDR Digital Archive
	LEONTIS HAIR CUTS AND MENS	EDR Digital Archive
	ROY PELAYO	EDR Digital Archive
	ROY PELAYO	EDR Digital Archive
	LEONTIS HAIR CUTS AND MENS	EDR Digital Archive
	REIMCORP INC	EDR Digital Archive
2005	LEONTIS HAIR CUTS AND MENS	EDR Digital Archive
	LEONTIS HAIR CUTS AND MENS	EDR Digital Archive

FINDINGS

CORONA MALL

141 CORONA MALL

Year	Uses	Source
2001	LEONTI HAIR DESIGNS	Haines & Company, Inc.
	LEONTISHAIR	Haines & Company, Inc.
	CUTS 8 MENS STYLNG	Haines & Company, Inc.

400 CORONA MALL

Year	Uses	Source
2001	XXXX	Haines & Company, Inc.

Corona Mall

402 Corona Mall

Year	Uses	Source
2010	DICKS GRINDER INC	EDR Digital Archive
	DICKS GRINDER INC	EDR Digital Archive
2005	DICKS GRINDER INC	EDR Digital Archive
	DICKS GRINDER INC	EDR Digital Archive

CORONA MALL

402 CORONA MALL

Year	Uses	Source
2001	GRINOER	Haines & Company, Inc.
	RESTAURANTS	Haines & Company, Inc.

Corona Mall

405 Corona Mall

Year	Uses	Source
2014	ALL AMERICAN KARATE SCHOOL	EDR Digital Archive
	ALL AMERICAN KARATE SCHOOL	EDR Digital Archive
2010	ALL AMERICAN KARATE SCHOOL	EDR Digital Archive
	ALL AMERICAN KARATE SCHOOL	EDR Digital Archive
2005	SCHWARTZ ENTERPRISES INC	EDR Digital Archive
	SCHWARTZ ENTERPRISES INC	EDR Digital Archive

FINDINGS

CORONA MALL

405 CORONA MALL

Year	Uses	Source
2001	FURNITURE&APPLIAN	Haines & Company, Inc.
	SCHWARTZ	Haines & Company, Inc.

415 CORONA MALL

Year	Uses	Source
2001	I RIARTKenne Uh	Haines & Company, Inc.

Corona Mall

422 Corona Mall

Year	Uses	Source
2014	CORELAND PACIFIC	EDR Digital Archive
	CORELAND PACIFIC	EDR Digital Archive
2010	CORELAND PACIFIC	EDR Digital Archive
	GOLDCREST FINANCIAL INC	EDR Digital Archive
	CORELAND PACIFIC	EDR Digital Archive
	GOLDCREST FINANCIAL INC	EDR Digital Archive
2005	CORELAND COMPANIES	EDR Digital Archive
	NFW COMPUTER CONSULTING	EDR Digital Archive
	CORELAND COMPANIES	EDR Digital Archive
	NFW COMPUTER CONSULTING	EDR Digital Archive

CORONA MALL

422 CORONA MALL

Year	Uses	Source
2001	NWF COMPUTER	Haines & Company, Inc.
	CONSULTING	Haines & Company, Inc.

424 CORONA MALL

Year	Uses	Source
2001	XXXX	Haines & Company, Inc.

FINDINGS

Corona Mall

425 Corona Mall

Year	Uses	Source
2014	COMCAST CORPORATION	EDR Digital Archive
	COMCAST CORPORATION	EDR Digital Archive
2005	A T & T CABLE SERVICES	EDR Digital Archive
	A T & T CABLE SERVICES	EDR Digital Archive

CORONA MALL

425 CORONA MALL

Year	Uses	Source
2001	CABLEVISION	Haines & Company, Inc.
	BECKERRoager	Haines & Company, Inc.
	MEDIAONE	Haines & Company, Inc.
	MEOIAONE	Haines & Company, Inc.
	AD SALES CORONA	Haines & Company, Inc.

Corona Mall

427 Corona Mall

Year	Uses	Source
2010	TUTORING CLUB OF NORCO	EDR Digital Archive
	TUTORING CLUB OF NORCO	EDR Digital Archive
2005	COUNTRYWIDE HOME LOANS INC	EDR Digital Archive
	COUNTRYWIDE HOME LOANS INC	EDR Digital Archive

442 Corona Mall

Year	Uses	Source
2005	CREATIVE TOUCH NAILS	EDR Digital Archive
	CREATIVE TOUCH NAILS	EDR Digital Archive

CORONA MALL

442 CORONA MALL

Year	Uses	Source
2001	NAILS HAIR 8 NAILSHOPPE	Haines & Company, Inc.
	CREATIVETOUCH	Haines & Company, Inc.
	CREATIVETOUCH	Haines & Company, Inc.

FINDINGS

Corona Mall

444 Corona Mall

Year	Uses	Source
2014	CEDIM	EDR Digital Archive
	CEDIM	EDR Digital Archive

CORONA MALL

444 CORONA MALL

Year	Uses	Source
2001	XXXX	Haines & Company, Inc.

Corona Mall

462 Corona Mall

Year	Uses	Source
2014	WIN WIN CONSULTING INC	EDR Digital Archive
	USA HMOWNERSHIP FOUNDATION INC	EDR Digital Archive
	EMERALD ESCROW INC	EDR Digital Archive
	USA HMOWNERSHIP FOUNDATION INC	EDR Digital Archive
	WIN WIN CONSULTING INC	EDR Digital Archive
	EMERALD ESCROW INC	EDR Digital Archive
2010	EMERALD ESCROW INC	EDR Digital Archive
	RISK TRANSFER ASSOC	EDR Digital Archive
	SPECIALIZED TAX SERVICES	EDR Digital Archive
	NOVAMILL CORPORATION	EDR Digital Archive
	EMERALD ESCROW INC	EDR Digital Archive
	RISK TRANSFER ASSOC	EDR Digital Archive
	NOVAMILL CORPORATION	EDR Digital Archive
	SPECIALIZED TAX SERVICES	EDR Digital Archive
2005	NOVAMILL CORPORATION	EDR Digital Archive
	SPECIALIZED TAX SERVICES	EDR Digital Archive
	EMERALD ESCROW INC	EDR Digital Archive
	AUBURN FINANCIAL CORPORATION	EDR Digital Archive
	NOVAMILL CORPORATION	EDR Digital Archive
	SPECIALIZED TAX SERVICES	EDR Digital Archive
	EMERALD ESCROW INC	EDR Digital Archive
	AUBURN FINANCIAL CORPORATION	EDR Digital Archive

FINDINGS

CORONA MALL

462 CORONA MALL

Year	Uses	Source
2001	EMERALD ESCROWINC	Haines & Company, Inc.
	SERVICES INC	Haines & Company, Inc.
	SPECIALIZED TAX	Haines & Company, Inc.
	SPATHE David	Haines & Company, Inc.
	SERVICES	Haines & Company, Inc.
	PWCFINANCIAL	Haines & Company, Inc.

Corona Mall

464 Corona Mall

Year	Uses	Source
2014	DOUGLAS T MUNROE OD AND JANE	EDR Digital Archive
	DOUGLAS T MUNROE OD AND JANE	EDR Digital Archive
2010	ACKLEY KIMBERLEY D OD FAAO	EDR Digital Archive
	DOUGLAS T MUNROE OD AND JANE	EDR Digital Archive
	ACKLEY KIMBERLEY D OD FAAO	EDR Digital Archive
	DOUGLAS T MUNROE OD AND JANE	EDR Digital Archive
2005	DOUGLAS T MUNROE OD AND JANE	EDR Digital Archive
	DOUGLAS T MUNROE OD AND JANE	EDR Digital Archive

CORONA MALL

464 CORONA MALL

Year	Uses	Source
2001	MUNROEDOUGLAST	Haines & Company, Inc.
	DINC MUNROE JANE ANN O	Haines & Company, Inc.

Corona Mall

474 Corona Mall

Year	Uses	Source
2014	VICTOR S STUDIO TAILOR SHOP	EDR Digital Archive
	VICTOR S STUDIO TAILOR SHOP	EDR Digital Archive
2010	VICTOR S STUDIO TAILOR SHOP	EDR Digital Archive
	VICTOR S STUDIO TAILOR SHOP	EDR Digital Archive
2005	VICTOR S STUDIO TAILOR SHOP	EDR Digital Archive
	VICTOR S STUDIO TAILOR SHOP	EDR Digital Archive

FINDINGS

CORONA MALL

474 CORONA MALL

Year	Uses	Source
2001	TAILOR SHOP	Haines & Company, Inc.
	VICTORS STUDIO	Haines & Company, Inc.

Corona Mall

482 Corona Mall

Year	Uses	Source
2014	BEAUTY BEAM BY HAGAN	EDR Digital Archive
	BEAUTY BEAM BY HAGAN	EDR Digital Archive

CORONA MALL E

127 CORONA MALL E

Year	Uses	Source
1990	PHOTOGRAPHY BY FELIPE	Pacific Bell

131 CORONA MALL E

Year	Uses	Source
2002	ACE PROGRAM	SBC PACIFIC BELL
1996	KEY LAWRENCE E NORTHWESTERN MUTUAL LIFE	Pacific Bell
	KEY CHARLES V	Pacific Bell
1990	KEY CHARLES V	Pacific Bell
	KEY LAWRENCE E	Pacific Bell

140 CORONA MALL E

Year	Uses	Source
2002	HAIR BY LORRAINE	SBC PACIFIC BELL
	TRENBERTH MICHAEL	SBC PACIFIC BELL
	JACQUE	SBC PACIFIC BELL
	HAIR TRENDS & CO	SBC PACIFIC BELL
1990	COLLEENS HAIR BOUTIQUE	Pacific Bell

FINDINGS

CORONA MALL S

131 CORONA MALL S

Year	Uses	Source
1996	KEY LAWRENCE E NORTHWESTERN MUTUAL LIFE	Pacific Bell

402 CORONA MALL S

Year	Uses	Source
2002	GRINDER RESTAURANTS	SBC PACIFIC BELL
1996	GRINDER RESTAURANTS	Pacific Bell
1990	GRINDER RESTAURANTS	Pacific Bell

405 CORONA MALL S

Year	Uses	Source
2002	APPLIANCE	SBC PACIFIC BELL
	SCHWARTZ FURNITURE	SBC PACIFIC BELL
1996	SCHWARTZ FURNITURE & APPLIANCE	Pacific Bell
1990	SCHWARTZ FURNITURE & APPLIANCE	Pacific Bell

422 CORONA MALL S

Year	Uses	Source
1996	LAST WALTER J ATTORNEY AT LAW	Pacific Bell
	MILLER NANCY E LAW OFFICES OF	Pacific Bell
	KILLINGSWORTH GARY REAL ESTATE	Pacific Bell
1990	LAST WALTER J ATTORNEY AT LAW	Pacific Bell
	KILLINGSWORTH GARY REAL ESTATE	Pacific Bell
	HALEY INSURANCE AGENCY	Pacific Bell

425 CORONA MALL S

Year	Uses	Source
2002	A T & T BROADBAND	SBC PACIFIC BELL
	A T & T BROADBAND	SBC PACIFIC BELL

442 CORONA MALL S

Year	Uses	Source
2002	HAIR & NAIL SHOPPE THE	SBC PACIFIC BELL
	CREATIVE TOUCH NAILS	SBC PACIFIC BELL
	CREATIVE TOUCH	SBC PACIFIC BELL
1996	HAIR & NAIL SHOPPE THE	Pacific Bell
	CREATIVE TOUCH	Pacific Bell

Year	Uses	Source
1990	ALLIED GRAPHIC CONCEPTS	Pacific Bell
	LANE ROGER COMMERCIAL ARTIST	Pacific Bell
	CORONA THIS MONTH	Pacific Bell

444 CORONA MALL S

Year	Uses	Source
1990	FARMERS INSURANCE	Pacific Bell
	KLEIN LOUIS	Pacific Bell
	KANTARIA KEITH	Pacific Bell
	BECKINGHAM JACK FARMERS INSURANCE	Pacific Bell

462 CORONA MALL S

Year	Uses	Source
2002	OFFICE	SBC PACIFIC BELL
	NOVAMILL CORPORATION	SBC PACIFIC BELL
	EMERALD ESCROW INC	SBC PACIFIC BELL
	P W C FINANCIAL SERVICES	SBC PACIFIC BELL
	R S ALEXANDER INC	SBC PACIFIC BELL
1990	STOCKWELL & BINNEY OFFICE PRODUCTS CENTERS	Pacific Bell

464 CORONA MALL S

Year	Uses	Source
2002	MUNROE DOUGLAS T OD INC	SBC PACIFIC BELL
1996	MUNROE DOUGLAS T OD INC	Pacific Bell
1990	MUNROE DOUGLAS T OD INC	Pacific Bell

465 CORONA MALL S

Year	Uses	Source
2002	ATLANTIS FINANCIAL COMPANY	SBC PACIFIC BELL

474 CORONA MALL S

Year	Uses	Source
2002	VICTORS STUDIO TAILOR SHOP	SBC PACIFIC BELL

CORONA MALL W

113 CORONA MALL W

Year	Uses	Source
2002	SHOGUN JAPANESE	SBC PACIFIC BELL

Year	Uses	Source
2002	RESTAURANT	SBC PACIFIC BELL
1996	PETRELLIS RESTAURANT	Pacific Bell
1990	JOLLY FOX PUB & GRILLE	Pacific Bell

141 CORONA MALL W

Year	Uses	Source
2002	LEONTIS HAIR CUTS & MENS	SBC PACIFIC BELL
	LEONTI HAIR DESIGNS	SBC PACIFIC BELL
	HAIR STYLING	SBC PACIFIC BELL
1996	LEONTIS HAIR CUTS & MENS HAIR STYLING	Pacific Bell
1990	LEONTIS HAIR CUTS & MENS HAIR STYLING	Pacific Bell

E 4TH

117 E 4TH

Year	Uses	Source
1993	Corona Mall Service Center	Pacific Bell
	Corona Manuel M	Pacific Bell
	CORONA MALL SERVICE CENTER	Pacific Bell
1981	J M Auto Machine	Pacific Telephone

E 4TH ST

113 E 4TH ST

Year	Uses	Source
2001	XXXX	Haines & Company, Inc.

E CORONA MALL

127 E CORONA MALL

Year	Uses	Source
1981	Trade Winds Antiques	Pacific Telephone

131 E CORONA MALL

Year	Uses	Source
1993	Strain Kelly	Pacific Bell
	Key Lawrence E	Pacific Bell
	Key Charles V	Pacific Bell
1981	Corona Cemetery Assn Sunnyslope Ofc	Pacific Telephone

Year	Uses	Source
1981	Cemetery Rimpau Av @Corona@	Pacific Telephone
	KEY HERBERT M & SONS ins	Pacific Telephone
	Ofc	Pacific Telephone
	Cemetery Rimpau Av @Corona@	Pacific Telephone

133 E CORONA MALL

Year	Uses	Source
1977	PUBLIC FIN AN CE CORPORATION	Pacific Telephone

140 E CORONA MALL

Year	Uses	Source
1993	Unique Beauty Boutique	Pacific Bell
1981	HAIR BOUi QUE THE	Pacific Telephone

MAIN S

408 MAIN S

Year	Uses	Source
1990	EUERFILT CORP	Pacific Bell

410 MAIN S

Year	Uses	Source
1990	CORONA MACHINE SHOP	Pacific Bell

427 MAIN S

Year	Uses	Source
1990	ASSOCIATES FINANCIAL SERVICES COMPANY OF	Pacific Bell

447 MAIN S

Year	Uses	Source
1990	RADIO SHACK A DIVISION OF TANDY CORP	Pacific Bell

518 MAIN S

Year	Uses	Source
1990	TWICE IS NICE	Pacific Bell

FINDINGS

MAIN ST S

400 MAIN ST S

Year	Uses	Source
1967	Corona Furniture	Luskey Brothers & Co.

402 MAIN ST S

Year	Uses	Source
1961	CRNA LMBR CO	Luskey Brothers & Co.
1956	Crna Lmbr	Luskey Brothers & Co.

403 MAIN ST S

Year	Uses	Source
1967	Solorios Edwardo	Luskey Brothers & Co.
	La Tapatia	Luskey Brothers & Co.
	Solorios Variety	Luskey Brothers & Co.
1961	E SOLONIO VARIETY STORE	Luskey Brothers & Co.
	LATAPATIA GRO	Luskey Brothers & Co.
1956	Cervantes Bakery	Luskey Brothers & Co.
	La Tapatia Gro	Luskey Brothers & Co.

405 MAIN ST S

Year	Uses	Source
1967	Tapatia	Luskey Brothers & Co.
1961	JOHNNIES PLACE	Luskey Brothers & Co.
1956	Cervantes Y V	Luskey Brothers & Co.
	Mexico Cafe	Luskey Brothers & Co.

407 MAIN ST S

Year	Uses	Source
1967	Town & Country Carpets	Luskey Brothers & Co.
1961	VACANT	Luskey Brothers & Co.
1956	1/2 Vacant	Luskey Brothers & Co.
	Circle Theatre	Luskey Brothers & Co.

408 MAIN ST S

Year	Uses	Source
1996	CORONA FRESH PRODUCE	Pacific Bell

FINDINGS

409 MAIN ST S

Year	Uses	Source
1967	Gundersons TV Clinic	Luskey Brothers & Co.
1961	GUNDERSONS T V CLINIC	Luskey Brothers & Co.
1956	El Preferido Pool Hall	Luskey Brothers & Co.
	Flores C A barber	Luskey Brothers & Co.
	Abalos Jesus	Luskey Brothers & Co.

410 MAIN ST S

Year	Uses	Source
1996	CARPET OUTLET THE	Pacific Bell

412 MAIN ST S

Year	Uses	Source
1961	DAVES TV	Luskey Brothers & Co.
1956	Yellow Cab of Corona	Luskey Brothers & Co.

413 MAIN ST S

Year	Uses	Source
1967	Jeffs Auto Glass	Luskey Brothers & Co.
1961	JEFFS AUTO GLASS	Luskey Brothers & Co.
1956	Vacant	Luskey Brothers & Co.

414 MAIN ST S

Year	Uses	Source
1956	Solorio Edw dry gds	Luskey Brothers & Co.

415 MAIN ST S

Year	Uses	Source
1967	Corona Surplus	Luskey Brothers & Co.
1956	Cruz W J	Luskey Brothers & Co.
	Emerson Hotel	Luskey Brothers & Co.

416 MAIN ST S

Year	Uses	Source
1967	Modernair	Luskey Brothers & Co.
1961	MODERNAIR	Luskey Brothers & Co.

417 MAIN ST S

Year	Uses	Source
1967	Glorias Mexican Kitchen	Luskey Brothers & Co.
1961	DEBBIES CAFE	Luskey Brothers & Co.

Year	Uses	Source
1956	Vacant	Luskey Brothers & Co.
	1/2 Taco Place restr	Luskey Brothers & Co.

418 MAIN ST S

Year	Uses	Source
1956	Newhouse & White pest Control	Luskey Brothers & Co.
	Antimite Associates	Luskey Brothers & Co.

419 MAIN ST S

Year	Uses	Source
1967	Mejia TV & Radio	Luskey Brothers & Co.
1961	MEJIA TV & RADIO	Luskey Brothers & Co.
1956	Stanfield Realty Co	Luskey Brothers & Co.

420 MAIN ST S

Year	Uses	Source
1967	Eds Mower Service	Luskey Brothers & Co.
1956	Vacant	Luskey Brothers & Co.

421 MAIN ST S

Year	Uses	Source
1967	Shraders Pharmacy	Luskey Brothers & Co.
1961	SHRADERS PHARM	Luskey Brothers & Co.
1956	Millers Serve You Pharmacy	Luskey Brothers & Co.

422 MAIN ST S

Year	Uses	Source
1967	Mels Industrial Supply	Luskey Brothers & Co.
1961	SUPER SURPLUS	Luskey Brothers & Co.
1956	Super Surplus Store	Luskey Brothers & Co.

423 MAIN ST S

Year	Uses	Source
1967	American Cleaners	Luskey Brothers & Co.
1956	Am Dry Clnrs	Luskey Brothers & Co.

424 MAIN ST S

Year	Uses	Source
1967	Lances Union Service	Luskey Brothers & Co.
1961	BROWN TEXACO SERV	Luskey Brothers & Co.
1956	Browns C Texaco Serv serv sta	Luskey Brothers & Co.

FINDINGS

427 MAIN ST S

Year	Uses	Source
1996	ASSOCIATES FINANCIAL SERVICES	Pacific Bell

447 MAIN ST S

Year	Uses	Source
1996	RADIOSHACK A DIVISION OF TANDY CORP	Pacific Bell

500 MAIN ST S

Year	Uses	Source
1961	CRNA SAV & LOAN ASSN	Luskey Brothers & Co.
	CRNA SAV & LOAN ASSN	Luskey Brothers & Co.
	CRNA SAV & LOAN ASSN	Luskey Brothers & Co.

501 MAIN ST S

Year	Uses	Source
1967	Salvation Army Thrift Store	Luskey Brothers & Co.
1961	GARLANDS FURN	Luskey Brothers & Co.
1956	Graebner Larry Furn & Appl	Luskey Brothers & Co.

505 MAIN ST S

Year	Uses	Source
1961	VACANT	Luskey Brothers & Co.
1956	Richards A & F	Luskey Brothers & Co.

507 MAIN ST S

Year	Uses	Source
1967	Tisnerats Modern Cleaners	Luskey Brothers & Co.
1961	TISNERAT CLNRS	Luskey Brothers & Co.
1956	Tisnerats Modern Cleaners	Luskey Brothers & Co.

508 MAIN ST S

Year	Uses	Source
1967	Town & Country Real Estate	Luskey Brothers & Co.
1961	BENDER INS AGCY	Luskey Brothers & Co.
1956	Weirick A M rl est	Luskey Brothers & Co.
	Bender Ins Agency	Luskey Brothers & Co.

509 MAIN ST S

Year	Uses	Source
1967	Joes Watch Repair	Luskey Brothers & Co.

FINDINGS

Year	Uses	Source
1961	PATS LIQUORS	Luskey Brothers & Co.
	JOES JWLRY & WATCH REPR	Luskey Brothers & Co.
1956	1/2 Pats Liquors	Luskey Brothers & Co.
	Hannon Joe Jwlr	Luskey Brothers & Co.
	Joes Wtch repr	Luskey Brothers & Co.

510 MAIN ST S

Year	Uses	Source
1967	Karls Clothing & Shoes	Luskey Brothers & Co.
1961	CRNA PO	Luskey Brothers & Co.
1956	Crna P O	Luskey Brothers & Co.

511 MAIN ST S

Year	Uses	Source
1967	Wolfsons Quality Clothing	Luskey Brothers & Co.
1961	WOLFSONS QUALITY CLOTHING	Luskey Brothers & Co.
1956	Wolfsons Quality Clothing	Luskey Brothers & Co.

512 MAIN ST S

Year	Uses	Source
1967	Paulines Sportswear	Luskey Brothers & Co.
1961	KARLS SHOE STORE	Luskey Brothers & Co.
1956	Karls Shoes	Luskey Brothers & Co.

514 MAIN ST S

Year	Uses	Source
1967	Vacant	Luskey Brothers & Co.
1961	JENKS HDW	Luskey Brothers & Co.
1956	Jenks Hdw	Luskey Brothers & Co.

515 MAIN ST S

Year	Uses	Source
1961	CRNA OFC MACH	Luskey Brothers & Co.
	MODE O DAY	Luskey Brothers & Co.
1956	1/2 Mode ODay dresses	Luskey Brothers & Co.
	Knitting Kneedle The Yarns	Luskey Brothers & Co.

517 MAIN ST S

Year	Uses	Source
1967	Mode ODay	Luskey Brothers & Co.

Year	Uses	Source
1961	SEARS & ROEBUCK	Luskey Brothers & Co.
1956	Crna Ydstick yd gds	Luskey Brothers & Co.

518 MAIN ST S

Year	Uses	Source
1996	CHARLESTON ALEXANDER & JAMES ANTIQUES &	Pacific Bell
1967	Sprouse Reitz	Luskey Brothers & Co.
1961	SPROUSE REITZ	Luskey Brothers & Co.
1956	Sprouse Reitz Inc varieties	Luskey Brothers & Co.

519 MAIN ST S

Year	Uses	Source
1967	Robinson & Benedict Stationers	Luskey Brothers & Co.
1961	ROBINSON & BENEDICT STA	Luskey Brothers & Co.
1956	Robinson & Benedict Stationers	Luskey Brothers & Co.
	1/2 Shaw & Kegley attys	Luskey Brothers & Co.

520 MAIN ST S

Year	Uses	Source
1967	Sou Calif Gas Co	Luskey Brothers & Co.
1961	SOU CALIF GAS	Luskey Brothers & Co.
	SOU CALIF GAS	Luskey Brothers & Co.
1956	Ziliolis Bakery & Fountain	Luskey Brothers & Co.

521 MAIN ST S

Year	Uses	Source
1967	Emersons Store for Men	Luskey Brothers & Co.
1961	EMERSONS CLO MENS CLO	Luskey Brothers & Co.
1956	Emersons Mens Clo	Luskey Brothers & Co.

522 MAIN ST S

Year	Uses	Source
1961	SAM & PHILS BARBER SHOP	Luskey Brothers & Co.
1956	Sammy & Phillips Barber Shop	Luskey Brothers & Co.

523 MAIN ST S

Year	Uses	Source
1967	Corona Electric Store	Luskey Brothers & Co.
1961	CRNA ELEC STORE	Luskey Brothers & Co.
1956	Crna Elec Store	Luskey Brothers & Co.

FINDINGS

524 MAIN ST S

Year	Uses	Source
1967	Juanitas Shop	Luskey Brothers & Co.
	Business & Professional Wmns Club	Luskey Brothers & Co.
1961	JUANITAS SHOP	Luskey Brothers & Co.
1956	Juanitas Dress Shop	Luskey Brothers & Co.

525 MAIN ST S

Year	Uses	Source
1961	CUNNING DRUG STORE	Luskey Brothers & Co.
1956	Cunning Drug Store The	Luskey Brothers & Co.

526 MAIN ST S

Year	Uses	Source
1967	Kays Draperies & Fabrics	Luskey Brothers & Co.
1961	KAYS FABRIC SHOP	Luskey Brothers & Co.
1956	Lees Childrens Shop	Luskey Brothers & Co.

509 1/2 MAIN ST S

Year	Uses	Source
1967	Sonia School of Dance	Luskey Brothers & Co.

S BELLE AVE

220 S BELLE AVE

Year	Uses	Source
2002	Montejano Geo R	SBC PACIFIC BELL
1993	Montejano Geo R	Pacific Bell
	Montemarano Roy P	Pacific Bell
1981	Montelano Geo R	Pacific Telephone
1977	Montejano Geo R	Pacific Telephone

223 S BELLE AVE

Year	Uses	Source
2002	Hernandez Hazel	SBC PACIFIC BELL

224 S BELLE AVE

Year	Uses	Source
2002	Velasquez Teodula	SBC PACIFIC BELL

FINDINGS

302 S BELLE AVE

Year	Uses	Source
2002	Ahumada Edward A	SBC PACIFIC BELL
1993	Ahumada Edward A	Pacific Bell
	AIDS HOT LINE :	Pacific Bell
	No Charge To Calling Party	Pacific Bell
	Aids Hotline For The Deaf	Pacific Bell
1981	Aguirre Jess	Pacific Telephone
1977	Aguirre Jess	Pacific Telephone
	Aguirre Jesus EChase Dr @Corona@	Pacific Telephone
	Aguirre Mary	Pacific Telephone

307 S BELLE AVE

Year	Uses	Source
1977	Varela Francisco	Pacific Telephone

311 S BELLE AVE

Year	Uses	Source
1977	Montejana Fred R	Pacific Telephone

312 S BELLE AVE

Year	Uses	Source
2002	Lopez Tanya	SBC PACIFIC BELL
	Reyes Francisco J	SBC PACIFIC BELL

314 S BELLE AVE

Year	Uses	Source
1977	Medina Maria	Pacific Telephone

315 S BELLE AVE

Year	Uses	Source
1981	Alcala David	Pacific Telephone
1977	Alcala David	Pacific Telephone

319 S BELLE AVE

Year	Uses	Source
1993	Gonzalez Mercy	Pacific Bell
1981	Calkins Donald Edw	Pacific Telephone

320 S BELLE AVE

Year	Uses	Source
2002	Flores Claudia E	SBC PACIFIC BELL

FINDINGS

323 S BELLE AVE

Year	Uses	Source
2002	Martinez Zaida	SBC PACIFIC BELL

402 S BELLE AVE

Year	Uses	Source
2002	Altamirano Gustavo	SBC PACIFIC BELL

412 S BELLE AVE

Year	Uses	Source
2002	Diaz Rios J Merced	SBC PACIFIC BELL
1981	Trevino Jose & Maria Elena	Pacific Telephone

416 S BELLE AVE

Year	Uses	Source
2002	Hernandez Carlos	SBC PACIFIC BELL

420 S BELLE AVE

Year	Uses	Source
2002	APARTMENTS	SBC PACIFIC BELL
	Vazquez Rafael	SBC PACIFIC BELL
1993	Montalvo Edward & Kathleen A	Pacific Bell
	Montalvan F	Pacific Bell
1981	Cortez Herman C	Pacific Telephone
1977	Vasquez Rudolph	Pacific Telephone

423 S BELLE AVE

Year	Uses	Source
1993	Garcia Antonio	Pacific Bell
1977	Byrum Judy	Pacific Telephone
	Piche Harold	Pacific Telephone

424 S BELLE AVE

Year	Uses	Source
2002	Ruiz Enrique	SBC PACIFIC BELL
	APARTMENTS	SBC PACIFIC BELL
	Cortez Elvira Silva	SBC PACIFIC BELL
1993	Madrigal Juan	Pacific Bell

502 S BELLE AVE

Year	Uses	Source
1993	Chico Ronald R	Pacific Bell

Year	Uses	Source
1993	Chicas Jose Ernesto	Pacific Bell
1977	Balles Minnie Mrs	Pacific Telephone

508 S BELLE AVE

Year	Uses	Source
2002	Chagnon Remi W	SBC PACIFIC BELL

S Belle Ave

512 S Belle Ave

Year	Uses	Source
2010	BRISSA SERRANO	EDR Digital Archive
	BRISSA SERRANO	EDR Digital Archive
2005	BRISSA SERRANO	EDR Digital Archive
	GRACIELA BADILLO	EDR Digital Archive
	BRISSA SERRANO	EDR Digital Archive
	GRACIELA BADILLO	EDR Digital Archive

S BELLE AVE

512 S BELLE AVE

Year	Uses	Source
1993	Badillo Graciela	Pacific Bell
1981	Amesqulta John	Pacific Telephone
	I Serrano Magdaleno H	Pacific Telephone
	Lara Vicente	Pacific Telephone
1977	Amesquita John	Pacific Telephone

S CORONA MALL

402 S CORONA MALL

Year	Uses	Source
1993	GRINDER RESTAURANTS	Pacific Bell
1986	Grinder Gourmet Coffee Shoppe	Pacific Bell Yellow Pages
1981	Grinder Restaurants The	Pacific Telephone

405 S CORONA MALL

Year	Uses	Source
1981	SCf HWAR FURNITURE & APPUz NCAFe	Pacific Telephone

FINDINGS

422 S CORONA MALL

Year	Uses	Source
1993	M iller P	Pacific Bell
	Miller P	Pacific Bell
	Miller OH	Pacific Bell
	Last Walter J Atty	Pacific Bell
	Last Walter J Attorney At Law	Pacific Bell
	Killingsworth Gary Real Estate	Pacific Bell
	Miller Nancy E Law Offices Of	Pacific Bell
1981	Dean Witter Reynolds Ins	Pacific Telephone
	DE AN W ITE R RE YN OLDS IN C	Pacific Telephone

425 S CORONA MALL

Year	Uses	Source
1993	Corona	Pacific Bell

426 S CORONA MALL

Year	Uses	Source
1981	Killngsworth Gary Real Estate	Pacific Telephone

442 S CORONA MALL

Year	Uses	Source
1993	Hair & Nail Shoppe The	Pacific Bell
1981	Robair Gino Hair Styling	Pacific Telephone
	Gino Robair Hair Styling	Pacific Telephone

444 S CORONA MALL

Year	Uses	Source
1993	Klein Rob	Pacific Bell
	Kantaria Keith ins agt	Pacific Bell
	Klein Louis ins agcy	Pacific Bell
	Beckingham Jack Farmers Insurance	Pacific Bell
	Farmers Ins	Pacific Bell
	Farmers Insurance	Pacific Bell
	FARMERS INSURANCE JACK BECKINGHAM AGENCY	Pacific Bell
	Hidden Wonders	Pacific Bell

462 S CORONA MALL

Year	Uses	Source
1993	Stockwell & Binney Office Products Centers	Pacific Bell

Year	Uses	Source
1981	Stockwell & Binney Office Products	Pacific Telephone
1970	ROBINSON & BENEDICT STATIONERS	Pacific Telephone

S MAIN ST

318 S MAIN ST

Year	Uses	Source
2001	PHAMBob	Haines & Company, Inc.

S Main St

320 S Main St

Year	Uses	Source
2014	GOSS ENGINEERING INC	EDR Digital Archive
	PAW SPA	EDR Digital Archive
	GOSS ENGINEERING INC	EDR Digital Archive
	PAW SPA	EDR Digital Archive
2010	PAW SPA	EDR Digital Archive
	STEPHANIE HAIR SALON	EDR Digital Archive
	FARNSWORTH GROUP	EDR Digital Archive
	GOSS ENGINEERING INC	EDR Digital Archive
	PAW SPA	EDR Digital Archive
	STEPHANIE HAIR SALON	EDR Digital Archive
	FARNSWORTH GROUP	EDR Digital Archive
	GOSS ENGINEERING INC	EDR Digital Archive
2005	FARNSWORTH GROUP INC	EDR Digital Archive
	GOSS ENGINEERING INC	EDR Digital Archive
	FIRST CLASS EVENTS	EDR Digital Archive
	FARNSWORTH GROUP INC	EDR Digital Archive
	GOSS ENGINEERING INC	EDR Digital Archive
	FIRST CLASS EVENTS	EDR Digital Archive

S MAIN ST

320 S MAIN ST

Year	Uses	Source
2002	FIRST CLASS EVENTS	SBC PACIFIC BELL
	RENTALS	SBC PACIFIC BELL
	GOSS ENGINEERING	SBC PACIFIC BELL
2001	RENTALS	Haines & Company, Inc.

Year	Uses	Source
2001	a FIRSTCLASS EVENTS	Haines & Company, Inc.
1993	Safelite Auto Glass	Pacific Bell
1977	Fram @Ontario@ Telephones Call	Pacific Telephone
1970	ALL AMERICAN GLASS CO	Pacific Telephone

S Main St

324 S Main St

Year	Uses	Source
2014	EL TUMI PRVIAN ROTISSERIE CHKN	EDR Digital Archive
	EL TUMI PRVIAN ROTISSERIE CHKN	EDR Digital Archive
2010	LA CABANA MEXICAN FOODS	EDR Digital Archive
	LA CABANA MEXICAN FOODS	EDR Digital Archive
2005	LA CABANA MEXICAN FOODS	EDR Digital Archive
	LA CABANA MEXICAN FOODS	EDR Digital Archive

S MAIN ST

324 S MAIN ST

Year	Uses	Source
2002	LA CABANA MEXICAN FOOD	SBC PACIFIC BELL
2001	LA CABANA MEXICAN	Haines & Company, Inc.
	OELCAMPOClaudia	Haines & Company, Inc.
1993	LA CABANA MEXICAN FOOD	Pacific Bell
	La Cascia A	Pacific Bell
1981	LA CABANA SPANISH FOOD	Pacific Telephone
1977	LA CABANA SPANISH FOOD	Pacific Telephone

S Main St

408 S Main St

Year	Uses	Source
2010	CORONA FRESH PRODUCE MARKET	EDR Digital Archive
	FOWAD K DURRANI	EDR Digital Archive
	KHURRAM SHAFI INC	EDR Digital Archive
	FOWAD K DURRANI	EDR Digital Archive
	KHURRAM SHAFI INC	EDR Digital Archive
	CORONA FRESH PRODUCE MARKET	EDR Digital Archive
2005	CORONA FRESH PRODUCE MARKET	EDR Digital Archive
	EXPRESS PRODUCE DELIVER CO	EDR Digital Archive

Year	Uses	Source
2005	CORONA FRESH PRODUCE MARKET	EDR Digital Archive
	EXPRESS PRODUCE DELIVER CO	EDR Digital Archive

S MAIN ST

408 S MAIN ST

Year	Uses	Source
2002	CORONA FRESH PRODUCE	SBC PACIFIC BELL
2001	a CORONAFRESH	Haines & Company, Inc.
	PRODUCE a EXPRESSPRODUCE	Haines & Company, Inc.
	DELIVER CO	Haines & Company, Inc.
1993	Chipmunk Farms	Pacific Bell
	Chismarich Stephen	Pacific Bell
	Chittenden Cary & Elizabeth	Pacific Bell
1981	U ME Inc	Pacific Telephone
	Bob Harris Ignition Service	Pacific Telephone
1977	Bob Harris Ignition Service	Pacific Telephone

S Main St

410 S Main St

Year	Uses	Source
2005	LE DOUX ROBERT	EDR Digital Archive
	LE DOUX ROBERT	EDR Digital Archive

S MAIN ST

410 S MAIN ST

Year	Uses	Source
2002	CARPET OUTLET THE	SBC PACIFIC BELL
2001	WILSONAlfred	Haines & Company, Inc.
	a CARPETOUTLETTHE	Haines & Company, Inc.
1993	Corona Iron Works	Pacific Bell
	Corona J	Pacific Bell
1981	Corona Machine Shop	Pacific Telephone
1977	DAVIS FABRICATORS INC	Pacific Telephone

414 S MAIN ST

Year	Uses	Source
2001	XXXX	Haines & Company, Inc.

Year	Uses	Source
1981	Zaragoza Maria	Pacific Telephone

424 S MAIN ST

Year	Uses	Source
2001	XXXX	Haines & Company, Inc.

427 S MAIN ST

Year	Uses	Source
2002	GRUBB & ELLIS	SBC PACIFIC BELL
2001	GRUBB 9 ELLIS 909 2 B	Haines & Company, Inc.

447 S MAIN ST

Year	Uses	Source
2002	RADIOSHACK	SBC PACIFIC BELL
2001	RADIOSHACK	Haines & Company, Inc.

S Main St

505 S Main St

Year	Uses	Source
2010	INKA WASI PERUVIAN CUISINE	EDR Digital Archive
	INKA WASI PERUVIAN CUISINE	EDR Digital Archive

S MAIN ST

505 S MAIN ST

Year	Uses	Source
2001	XXXX	Haines & Company, Inc.

518 S MAIN ST

Year	Uses	Source
2002	CORONA ANTIQUE GALLERY	SBC PACIFIC BELL
	MAIN S	SBC PACIFIC BELL
2001	XXXX	Haines & Company, Inc.
1993	Twice Is Nice	Pacific Bell

522 S MAIN ST

Year	Uses	Source
1970	Barnett Construction Co	Pacific Telephone

S SHERIDAN

419 S SHERIDAN

Year	Uses	Source
1993	Gonzalez Arturo	Pacific Bell
	Gonzalez Aurelio A & Dina	Pacific Bell

S SHERIDAN ST

201 S SHERIDAN ST

Year	Uses	Source
1977	Zarate John	Pacific Telephone

203 S SHERIDAN ST

Year	Uses	Source
1981	Narcomey J C	Pacific Telephone
1970	Granado Robt	Pacific Telephone

211 S SHERIDAN ST

Year	Uses	Source
2002	Ybarra Pauline	SBC PACIFIC BELL
1993	Ybarra Pauline	Pacific Bell
1977	Ybarra Pauline	Pacific Telephone
1970	Ybarra Julian	Pacific Telephone

215 S SHERIDAN ST

Year	Uses	Source
1993	Perez Melchor	Pacific Bell
1981	Perez Melchor	Pacific Telephone
1977	Perez Melchor	Pacific Telephone
1970	Perez Melchor	Pacific Telephone

219 S SHERIDAN ST

Year	Uses	Source
2002	REAR Roman Maria Elena	SBC PACIFIC BELL

223 S SHERIDAN ST

Year	Uses	Source
1993	Guerrero M	Pacific Bell
1981	Tejeda Alejandro	Pacific Telephone
	Ramos Josie	Pacific Telephone

Year	Uses	Source
1977	Tejeda Estanilado	Pacific Telephone
	Hernandez Josephine	Pacific Telephone

302 S SHERIDAN ST

Year	Uses	Source
2002	LUCAS OIL PRODUCTS	SBC PACIFIC BELL

305 S SHERIDAN ST

Year	Uses	Source
1981	Blaylock Terry L	Pacific Telephone
1977	Blaylock ND	Pacific Telephone
1970	Blaylock N D	Pacific Telephone

S Sheridan St

307 S Sheridan St

Year	Uses	Source
2010	OTTO WILLIAM MARROQUIN	EDR Digital Archive
	OTTO WILLIAM MARROQUIN	EDR Digital Archive
2005	GOODWILL JANITORIAL SERVICES	EDR Digital Archive
	OTTO WILLIAM MARROQUIN	EDR Digital Archive
	GOODWILL JANITORIAL SERVICES	EDR Digital Archive
	OTTO WILLIAM MARROQUIN	EDR Digital Archive

S SHERIDAN ST

307 S SHERIDAN ST

Year	Uses	Source
2002	Martinez Rosario	SBC PACIFIC BELL
	Pastrana Alicia	SBC PACIFIC BELL
	Cruz Lidia	SBC PACIFIC BELL
	APARTMENTS	SBC PACIFIC BELL
1993	Davalos Oscar	Pacific Bell
	Dave Marsteller & Sons Roofing Co	Pacific Bell

313 S SHERIDAN ST

Year	Uses	Source
1970	Felix Josephine	Pacific Telephone
	Felix Jose A	Pacific Telephone

FINDINGS

319 S SHERIDAN ST

Year	Uses	Source
1993	Flares Joe R	Pacific Bell
1981	Flores Joe R	Pacific Telephone
1977	Flores Joe R	Pacific Telephone
1970	Flores Joe R	Pacific Telephone

403 S SHERIDAN ST

Year	Uses	Source
1993	Serrato Roberto M	Pacific Bell
1981	Serrato Roberto M	Pacific Telephone
1977	Serrato Roberto M	Pacific Telephone
1970	Perez Josephine	Pacific Telephone

404 S SHERIDAN ST

Year	Uses	Source
1970	Ramos Ambrosia	Pacific Telephone

405 S SHERIDAN ST

Year	Uses	Source
2002	Marquez Mary	SBC PACIFIC BELL
1993	Marquez Frank	Pacific Bell
	Marquez Gerardo	Pacific Bell
1981	Marquez Frank	Pacific Telephone
1977	Marquez Frank	Pacific Telephone
1970	Marquez Frank	Pacific Telephone

408 S SHERIDAN ST

Year	Uses	Source
1981	Marquez Frank	Pacific Telephone
1977	Vargas Alma	Pacific Telephone
	Espino Socorro	Pacific Telephone

409 S SHERIDAN ST

Year	Uses	Source
2002	Enriquez Blanca L	SBC PACIFIC BELL

413 S SHERIDAN ST

Year	Uses	Source
1981	Martinez Anita	Pacific Telephone
1977	Martinez Anita	Pacific Telephone

Year	Uses	Source
1970	Reyes Mary Mrs	Pacific Telephone

414 S SHERIDAN ST

Year	Uses	Source
2002	B Rivera Baltazar Ramon	SBC PACIFIC BELL
	APARTMENTS	SBC PACIFIC BELL

415 S SHERIDAN ST

Year	Uses	Source
1993	Cuevas Guadulupe	Pacific Bell
1977	Fetix Sadie C	Pacific Telephone

416 S SHERIDAN ST

Year	Uses	Source
2002	B Jimenez Maria	SBC PACIFIC BELL
	A Jimenez Conrad	SBC PACIFIC BELL
	APARTMENTS	SBC PACIFIC BELL
1993	Jimenez J	Pacific Bell
	Jimenez Inocenta Maria	Pacific Bell
1970	Marin Vicente	Pacific Telephone
	Marin Eufrosina	Pacific Telephone

418 S SHERIDAN ST

Year	Uses	Source
2002	A Gonzalez Patricia	SBC PACIFIC BELL
	APARTMENTS	SBC PACIFIC BELL
1993	Estrada Luis	Pacific Bell
	Quesada Doroteo	Pacific Bell
1970	Ramirez Remigio B	Pacific Telephone
	Ramirez Isabel	Pacific Telephone

419 S SHERIDAN ST

Year	Uses	Source
2002	Valdivia Cuevas Roberto	SBC PACIFIC BELL
1993	Le Roy Bob & Nadine	Pacific Bell
	Lerma Xavier	Pacific Bell
	Lerma P V	Pacific Bell
1981	Gonzales Serafin	Pacific Telephone
1970	Ortiz Tony P	Pacific Telephone

FINDINGS

420 S SHERIDAN ST

Year	Uses	Source
2002	A Saldivar Michelle J	SBC PACIFIC BELL
	APARTMENTS	SBC PACIFIC BELL
1993	Landfield Matthew B	Pacific Bell
	Landers W T	Pacific Bell
	Landeros Pedro	Pacific Bell
	Landers SK	Pacific Bell
1977	Reynoso Ignacio	Pacific Telephone

423 S SHERIDAN ST

Year	Uses	Source
1977	Juarez Yolanda	Pacific Telephone
1970	Balderas Gilbert	Pacific Telephone

424 S SHERIDAN ST

Year	Uses	Source
2002	Mesa Paul B	SBC PACIFIC BELL
1993	Mesa Steven	Pacific Bell
	Meservy Daniel & Paula	Pacific Bell
	Mesa Robert	Pacific Bell
	Mesa Paul B	Pacific Bell
	Mesa Joe	Pacific Bell
1981	Mesa Paul B	Pacific Telephone
1977	Mesa Paul B	Pacific Telephone

501 S SHERIDAN ST

Year	Uses	Source
2002	Lopez Jacobo	SBC PACIFIC BELL
1981	Jimenez Jose M	Pacific Telephone
1977	Jimenez Jose M	Pacific Telephone
1970	Gallo Geo	Pacific Telephone
	Reveles H Mrs	Pacific Telephone

S Sheridan St

502 S Sheridan St

Year	Uses	Source
2010	PLACIOS TV REPAIR	EDR Digital Archive
	CORONA MARKET	EDR Digital Archive
	PLACIOS TV REPAIR	EDR Digital Archive

Year	Uses	Source
2010	CORONA MARKET	EDR Digital Archive
2005	CORONA MARKET	EDR Digital Archive
	CORONA MARKET	EDR Digital Archive

S SHERIDAN ST

502 S SHERIDAN ST

Year	Uses	Source
2002	CORONAMARKET	SBC PACIFIC BELL
1993	Corona Market	Pacific Bell
1981	Macias Market	Pacific Telephone
	CPAir Reservations & Information No Charge To Calling Party	Pacific Telephone
	C N DISPOSAL SERVICE INC	Pacific Telephone
1977	Louies Market	Pacific Telephone
1970	Louies Market	Pacific Telephone

506 S SHERIDAN ST

Year	Uses	Source
1981	Rivera Henry	Pacific Telephone

507 S SHERIDAN ST

Year	Uses	Source
1993	Espinoza Angelo T	Pacific Bell
1981	Espinoza Angelo T	Pacific Telephone
1977	Espinoza Angelo T	Pacific Telephone
1970	Espinoza Angelo T	Pacific Telephone

509 S SHERIDAN ST

Year	Uses	Source
1970	Guzman L	Pacific Telephone

517 S SHERIDAN ST

Year	Uses	Source
2002	APARTMENTS	SBC PACIFIC BELL
	Maldonado Juan Ramon	SBC PACIFIC BELL
	Cirerol Jose Fernando	SBC PACIFIC BELL
1981	Jimenez Sandra	Pacific Telephone
1977	Karlson Sarah	Pacific Telephone

FINDINGS

S WASHBURN AVE

220 S WASHBURN AVE

Year	Uses	Source
1993	Zaragoza Mario	Pacific Bell

224 S WASHBURN AVE

Year	Uses	Source
1981	Reynoso Carlos M	Pacific Telephone

306 S WASHBURN AVE

Year	Uses	Source
1993	Uribe Carmen	Pacific Bell
1981	Uribe Carmen	Pacific Telephone

316 S WASHBURN AVE

Year	Uses	Source
1981	Gonzales Alexander M	Pacific Telephone

SE CORONA MALL

133 SE CORONA MALL

Year	Uses	Source
1981	Public Finance Corporation	Pacific Telephone
	From Riverside Telephones Call	Pacific Telephone
	Pa IBLIC STORAGE	Pacific Telephone

SHERIDAN S

207 SHERIDAN S

Year	Uses	Source
1990	Solorzano Leonel	Pacific Bell

211 SHERIDAN S

Year	Uses	Source
1990	Ybarra Pauline	Pacific Bell

215 SHERIDAN S

Year	Uses	Source
1990	Perez Melchor	Pacific Bell

FINDINGS

223 SHERIDAN S

Year	Uses	Source
1990	Guerrero M	Pacific Bell

307 SHERIDAN S

Year	Uses	Source
1990	Kahler Pat A	Pacific Bell
	Maya C Manuel	Pacific Bell

319 SHERIDAN S

Year	Uses	Source
1990	Flores Joe R	Pacific Bell

357 SHERIDAN S

Year	Uses	Source
1990	R & J LEATHERCRAFT	Pacific Bell

403 SHERIDAN S

Year	Uses	Source
1990	Serrato Roberto M	Pacific Bell

405 SHERIDAN S

Year	Uses	Source
1990	Marquez Frank	Pacific Bell

413 SHERIDAN S

Year	Uses	Source
1990	Perez Enrique	Pacific Bell

415 SHERIDAN S

Year	Uses	Source
1990	Cuevas Guadulupe	Pacific Bell

419 SHERIDAN S

Year	Uses	Source
1990	Lerma P V	Pacific Bell
	Gonzalez Arturo	Pacific Bell

420 SHERIDAN S

Year	Uses	Source
1990	Landeros Pedro	Pacific Bell

424 SHERIDAN S

Year	Uses	Source
1990	Mesa Paul B	Pacific Bell

501 SHERIDAN S

Year	Uses	Source
1990	Jimenez Jose M	Pacific Bell

502 SHERIDAN S

Year	Uses	Source
1990	Garcia Guadalupe	Pacific Bell
	CORONA MARKET	Pacific Bell

507 SHERIDAN S

Year	Uses	Source
1990	Espinoza Angelo T	Pacific Bell

517 SHERIDAN S

Year	Uses	Source
1990	Moran Maria	Pacific Bell

SHERIDAN ST S

201 SHERIDAN ST S

Year	Uses	Source
1967	Zarate Victor Basilia	Luskey Brothers & Co.
1961	V M ZARATE	Luskey Brothers & Co.

205 SHERIDAN ST S

Year	Uses	Source
1967	Quentana Octavio P	Luskey Brothers & Co.
1961	L SORIA	Luskey Brothers & Co.
1956	Montes Felipe	Luskey Brothers & Co.

207 SHERIDAN ST S

Year	Uses	Source
1996	Gomez Marisela	Pacific Bell
1967	Granada Carmen Mrs	Luskey Brothers & Co.

211 SHERIDAN ST S

Year	Uses	Source
1996	Ybarra Pauline	Pacific Bell

FINDINGS

Year	Uses	Source
1967	Ybarra Julian Pauline	Luskey Brothers & Co.
1961	J V YBARRA	Luskey Brothers & Co.
1956	Ybarra J V	Luskey Brothers & Co.

215 SHERIDAN ST S

Year	Uses	Source
1996	Perez Melchor	Pacific Bell
1967	Perez Melchor Ruth	Luskey Brothers & Co.
1961	M PEREZ	Luskey Brothers & Co.
1956	Under constr	Luskey Brothers & Co.

219 SHERIDAN ST S

Year	Uses	Source
1967	Sorio Lupe Nita	Luskey Brothers & Co.
1961	R C LOZA	Luskey Brothers & Co.
1956	Cabrera Ramon	Luskey Brothers & Co.

223 SHERIDAN ST S

Year	Uses	Source
1961	C C ALVAREZ	Luskey Brothers & Co.
1956	Alvarez C C	Luskey Brothers & Co.

305 SHERIDAN ST S

Year	Uses	Source
2001	XXXX	Haines & Company, Inc.
1967	Blaylock Blanche Mrs	Luskey Brothers & Co.
1961	N D BLAYLOCK	Luskey Brothers & Co.
1956	Blaylock N D	Luskey Brothers & Co.

307 SHERIDAN ST S

Year	Uses	Source
2001	PEREZJose	Haines & Company, Inc.
	FLORESJoa R	Haines & Company, Inc.
	FRAIRERobert 00 B	Haines & Company, Inc.
	SOLARES Oscar	Haines & Company, Inc.
	PASTRANAAlica	Haines & Company, Inc.
	MARTINEZRosano	Haines & Company, Inc.
	Robertao FLORES Ocavno	Haines & Company, Inc.
	APARTMENTS BARRAGANValenec	Haines & Company, Inc.
1996	Blair Christopher	Pacific Bell

Year	Uses	Source
1996	Fernandez Esteban	Pacific Bell

311 SHERIDAN ST S

Year	Uses	Source
1967	Magana Frank L	Luskey Brothers & Co.
1956	Lopez J M	Luskey Brothers & Co.

313 SHERIDAN ST S

Year	Uses	Source
1967	Torres Guadalupe Virginia	Luskey Brothers & Co.
1961	C PEREZ	Luskey Brothers & Co.
1956	Perez Cayetano	Luskey Brothers & Co.

319 SHERIDAN ST S

Year	Uses	Source
1996	Flores Joe R	Pacific Bell
1967	Avalos Guadalupe R Bessie	Luskey Brothers & Co.
1961	G R AVALOS	Luskey Brothers & Co.

357 SHERIDAN ST S

Year	Uses	Source
2001	XXXX	Haines & Company, Inc.

403 SHERIDAN ST S

Year	Uses	Source
2001	SERRATORoberto	Haines & Company, Inc.
1967	Perez Josephine Mrs	Luskey Brothers & Co.
1961	M A GOMEZ	Luskey Brothers & Co.
1956	Deleo Jos Jr	Luskey Brothers & Co.

404 SHERIDAN ST S

Year	Uses	Source
2001	XXXX	Haines & Company, Inc.
1967	Ramos E Ambrosia	Luskey Brothers & Co.
1961	A V ROMOS	Luskey Brothers & Co.
1956	Ramos Epegmenio	Luskey Brothers & Co.

405 SHERIDAN ST S

Year	Uses	Source
2001	MARSUEZMary	Haines & Company, Inc.
1996	Marquez Frank	Pacific Bell

FINDINGS

Year	Uses	Source
1961	F C MARQUEZ	Luskey Brothers & Co.
1956	Hernandez Antonia	Luskey Brothers & Co.

408 SHERIDAN ST S

Year	Uses	Source
2001	RICO Marganlo	Haines & Company, Inc.
1967	Garcia Angelina Mrs	Luskey Brothers & Co.
	Bravo Abel Beatrice	Luskey Brothers & Co.
	Martinez Paul R Isabel	Luskey Brothers & Co.
	Apartments	Luskey Brothers & Co.
1961	VACANT	Luskey Brothers & Co.
1956	Camacho J B	Luskey Brothers & Co.

409 SHERIDAN ST S

Year	Uses	Source
2001	RICO Rebecca	Haines & Company, Inc.
1967	Rico Jesus	Luskey Brothers & Co.
1961	J M LOPEZ	Luskey Brothers & Co.
	J F RICO	Luskey Brothers & Co.
1956	Rico Jesus	Luskey Brothers & Co.

410 SHERIDAN ST S

Year	Uses	Source
1961	VACANT	Luskey Brothers & Co.
1956	Vacant	Luskey Brothers & Co.
	1/2 Cortez M G	Luskey Brothers & Co.

411 SHERIDAN ST S

Year	Uses	Source
1967	Vacant	Luskey Brothers & Co.
1961	F MONTES	Luskey Brothers & Co.

413 SHERIDAN ST S

Year	Uses	Source
2001	CUEVASGuadalupe	Haines & Company, Inc.
1967	Reyes Mary Mrs	Luskey Brothers & Co.
1961	M V REYES	Luskey Brothers & Co.
1956	Reyes M V Mrs	Luskey Brothers & Co.

FINDINGS

414 SHERIDAN ST S

Year	Uses	Source
2001	SCEDILLORefugio	Haines & Company, Inc.
	RIVERABalazar Ramron	Haines & Company, Inc.
1996	Marquez Frank	Pacific Bell
	Rivera Baltazar Ramon	Pacific Bell
1967	Cervantes Rudolph R Barbara	Luskey Brothers & Co.
	Apartments	Luskey Brothers & Co.
	Felix Robt C Rosarita	Luskey Brothers & Co.
1961	V OROZCO	Luskey Brothers & Co.

415 SHERIDAN ST S

Year	Uses	Source
2001	ABINASEnnque	Haines & Company, Inc.
1967	Medina Raul H Lupe	Luskey Brothers & Co.
1961	H V REYES	Luskey Brothers & Co.

416 SHERIDAN ST S

Year	Uses	Source
2001	JIMINEZMana	Haines & Company, Inc.
	VEJARAmalia J	Haines & Company, Inc.
1967	Martinez Lorraine	Luskey Brothers & Co.
	Apartments	Luskey Brothers & Co.
1961	L ARZATE	Luskey Brothers & Co.
	L A PAGE	Luskey Brothers & Co.
1956	Vacant	Luskey Brothers & Co.
	1/2 Romero Jos Jr	Luskey Brothers & Co.

418 SHERIDAN ST S

Year	Uses	Source
2001	LOUEROIver	Haines & Company, Inc.
1967	Salvador Maria Mrs	Luskey Brothers & Co.
	Gabaldon Maria Mrs	Luskey Brothers & Co.
	Apartments	Luskey Brothers & Co.
1961	C C SANCHEZ	Luskey Brothers & Co.
	T P ORTIZ	Luskey Brothers & Co.
	D MACIAS	Luskey Brothers & Co.
	G V BALDERAS	Luskey Brothers & Co.
	SANDYS APTS	Luskey Brothers & Co.
	M GABOMDON	Luskey Brothers & Co.

FINDINGS

419 SHERIDAN ST S

Year	Uses	Source
2001	Roberto	Haines & Company, Inc.
	VALDIVIACuecos	Haines & Company, Inc.
	SCUEVAS Robero	Haines & Company, Inc.
1996	Gonzalez Arturo	Pacific Bell
1967	Ortiz Tony P Stella	Luskey Brothers & Co.
1956	Ortiz T P	Luskey Brothers & Co.

420 SHERIDAN ST S

Year	Uses	Source
2001	XXXX	Haines & Company, Inc.
1996	Paublo Hermelinda	Pacific Bell
	Gonzalez Arturo	Pacific Bell
1967	Negret Joe L Grace	Luskey Brothers & Co.
	Apartments	Luskey Brothers & Co.
	Anaya Gilbert Cristina	Luskey Brothers & Co.
1956	Atzet Antonia Mrs	Luskey Brothers & Co.

423 SHERIDAN ST S

Year	Uses	Source
2001	SAUCEDONick	Haines & Company, Inc.
	MONTOYALarry	Haines & Company, Inc.
1967	Miranda Manuela Mrs	Luskey Brothers & Co.
1956	Baideras Alejandro	Luskey Brothers & Co.

424 SHERIDAN ST S

Year	Uses	Source
2001	MESA Paul B	Haines & Company, Inc.
1996	Mesa Paul B	Pacific Bell
1956	Salgado L G	Luskey Brothers & Co.

450 SHERIDAN ST S

Year	Uses	Source
2001	XXXX	Haines & Company, Inc.

500 SHERIDAN ST S

Year	Uses	Source
2001	XXXX	Haines & Company, Inc.

FINDINGS

501 SHERIDAN ST S

Year	Uses	Source
2001	JIMENEZJose	Haines & Company, Inc.
1996	Jimenez Jose M	Pacific Bell
1967	Reveles Hortenscia Mrs	Luskey Brothers & Co.
1961	C R FINNELL	Luskey Brothers & Co.
1956	Finnell J A	Luskey Brothers & Co.

502 SHERIDAN ST S

Year	Uses	Source
2001	CORONA MARKET	Haines & Company, Inc.
1996	CORONA MARKET	Pacific Bell
1967	Louies Market & Delicatessen	Luskey Brothers & Co.
	Margaritas Beauty Salon	Luskey Brothers & Co.
1956	Lizardo Mary Mrs	Luskey Brothers & Co.

506 SHERIDAN ST S

Year	Uses	Source
2001	SESTRASAPab	Haines & Company, Inc.
1967	Rivera Chas Christina	Luskey Brothers & Co.
1961	C RIVERA	Luskey Brothers & Co.
1956	Rivera Chas	Luskey Brothers & Co.

507 SHERIDAN ST S

Year	Uses	Source
2001	ARAGONLydia 00 B	Haines & Company, Inc.
1967	Espinoza Angelo T Jennie	Luskey Brothers & Co.
1961	A ESPINOZA	Luskey Brothers & Co.
1956	Espinoza A T	Luskey Brothers & Co.

509 SHERIDAN ST S

Year	Uses	Source
2001	XXXX	Haines & Company, Inc.
1967	Guzman Celestino Lupe	Luskey Brothers & Co.
1961	C GUZMAN	Luskey Brothers & Co.
1956	Guzman C B	Luskey Brothers & Co.

510 SHERIDAN ST S

Year	Uses	Source
1996	PROMOTIVE FILTERS INC	Pacific Bell

FINDINGS

517 SHERIDAN ST S

Year	Uses	Source
2001	CIREROLJosa Femando	Haines & Company, Inc.
	MALDONAD	Haines & Company, Inc.
	Ramon	Haines & Company, Inc.
1967	Apartments	Luskey Brothers & Co.
	Shirley Patrick J Teresa	Luskey Brothers & Co.
	Bagshaw Sandra	Luskey Brothers & Co.
1961	T BEDONIE	Luskey Brothers & Co.
	J GAMBOA	Luskey Brothers & Co.
	A P HARVEY	Luskey Brothers & Co.
	A ORTIZ	Luskey Brothers & Co.
	G PHELPS	Luskey Brothers & Co.
	B PRICE	Luskey Brothers & Co.
1956	Apartments	Luskey Brothers & Co.
	Hebert Audrey Mrs	Luskey Brothers & Co.
	Vacant	Luskey Brothers & Co.
	Harvey F N	Luskey Brothers & Co.
	Weber J C	Luskey Brothers & Co.
	Erwin Eliz Mrs	Luskey Brothers & Co.
	Seivert Kath Mrs	Luskey Brothers & Co.

415 1/2 SHERIDAN ST S

Year	Uses	Source
1967	Vacant	Luskey Brothers & Co.

423 1/2 SHERIDAN ST S

Year	Uses	Source
1967	Balderas Gilbert	Luskey Brothers & Co.

W 3RD ST

220 W 3RD ST

Year	Uses	Source
2001	ACEVEDOJavier I	Haines & Company, Inc.
	BROWN Edward 00 GALEGloia	Haines & Company, Inc.

260 W 3RD ST

Year	Uses	Source
2001	ORTIZMtchael	Haines & Company, Inc.
	WALSusan	Haines & Company, Inc.

FINDINGS

304 W 3RD ST

Year	Uses	Source
1924	Le Gros H D	Kaasen Directory Co.

402 W 3RD ST

Year	Uses	Source
1924	Benedict A S	Kaasen Directory Co.

W 4TH

404 W 4TH

Year	Uses	Source
1993	i Monterrosa William	Pacific Bell

W 4TH ST

213 W 4TH ST

Year	Uses	Source
1970	Corona Store	Pacific Telephone

225 W 4TH ST

Year	Uses	Source
1977	CHINO VALLEY BANK CORONA BRANCH	Pacific Telephone

303 W 4TH ST

Year	Uses	Source
2001	XXXX	Haines & Company, Inc.

311 W 4TH ST

Year	Uses	Source
1977	Garcia Margaret	Pacific Telephone
1970	Vasquez Margaret	Pacific Telephone

315 W 4TH ST

Year	Uses	Source
1977	CARMENS BEAUTY SALON	Pacific Telephone

317 W 4TH ST

Year	Uses	Source
1977	Micro D Products	Pacific Telephone
	MICROFILMING SERVICES	Pacific Telephone

FINDINGS

320 W 4TH ST

Year	Uses	Source
1977	Mc Mahans Furniture Stores	Pacific Telephone

W 4th St

321 W 4th St

Year	Uses	Source
2010	CASITA ELECTRIC	EDR Digital Archive
	CASITA ELECTRIC	EDR Digital Archive
2005	CASITA ELECTRIC	EDR Digital Archive
	CASITA ELECTRIC	EDR Digital Archive

W 4TH ST

321 W 4TH ST

Year	Uses	Source
2001	CASTROJesse	Haines & Company, Inc.

323 W 4TH ST

Year	Uses	Source
1977	JIMS TV & STEREO	Pacific Telephone

325 W 4TH ST

Year	Uses	Source
1977	Eldons	Pacific Telephone

404 W 4TH ST

Year	Uses	Source
2001	XXXX	Haines & Company, Inc.

416 W 4TH ST

Year	Uses	Source
2001	XXXX	Haines & Company, Inc.
1981	Calzada Franciso	Pacific Telephone

420 W 4TH ST

Year	Uses	Source
2001	XXXX	Haines & Company, Inc.

FINDINGS

421 W 4TH ST

Year	Uses	Source
1977	From Riverside Telephones Cail	Pacific Telephone

W 5TH ST

204 W 5TH ST

Year	Uses	Source
2001	XXXX	Haines & Company, Inc.
1970	Roman Tony	Pacific Telephone

W 5th St

215 W 5th St

Year	Uses	Source
2005	LETYS RESTAURANT	EDR Digital Archive
	CAROLINAS BEAUTY SALON	EDR Digital Archive

W 5TH ST

316 W 5TH ST

Year	Uses	Source
2001	CABELLOTORRES	Haines & Company, Inc.
	Francisco Jaarer GONZALEZRaymundo	Haines & Company, Inc.
1970	Asencio Louisa	Pacific Telephone

322 W 5TH ST

Year	Uses	Source
1931	Lawrence Printery The	Southern California Telephone Co.

410 W 5TH ST

Year	Uses	Source
2001	MURILLOJuan	Haines & Company, Inc.
1981	Lopez Maria	Pacific Telephone
	Lopez Juan	Pacific Telephone
1977	Lopez Maria	Pacific Telephone
	Lopez Juan	Pacific Telephone
1970	Lopez Juan	Pacific Telephone
	Lopez Maria	Pacific Telephone

FINDINGS

441 W 5TH ST

Year	Uses	Source
1993	Valley Auto Supply	Pacific Bell
	Valley Cities Fence Co	Pacific Bell
	VALLEY CITIES FENCE CO	Pacific Bell

W CORONA MALL

141 W CORONA MALL

Year	Uses	Source
1993	Leontis Hair Cuts & Mens Hair Styling	Pacific Bell
1981	Leontis Hair Cuts & Mens Hair Styling	Pacific Telephone
1970	Leontis Hair Cut & Mens Hair Styling	Pacific Telephone

W WASHBURN AVE

220 W WASHBURN AVE

Year	Uses	Source
2001	FELIX Arcadia	Haines & Company, Inc.
	RIVERACrecencio	Haines & Company, Inc.
	PENAEll A	Haines & Company, Inc.

224 W WASHBURN AVE

Year	Uses	Source
2001	AGIUILERCarlos	Haines & Company, Inc.
	DEKRUYFSam	Haines & Company, Inc.

306 W WASHBURN AVE

Year	Uses	Source
2001	OURIBEEGlbert	Haines & Company, Inc.

312 W WASHBURN AVE

Year	Uses	Source
2001	AYALA Miosel	Haines & Company, Inc.
	ARCINIEG	Haines & Company, Inc.

316 W WASHBURN AVE

Year	Uses	Source
2001	DELGADOGuad	Haines & Company, Inc.
	ORTIZSusaso	Haines & Company, Inc.

320 W WASHBURN AVE

Year	Uses	Source
2001	PONCEMo Iaes	Haines & Company, Inc.

322 W WASHBURN AVE

Year	Uses	Source
2001	XXXX	Haines & Company, Inc.

WASHBURN AVE

201 WASHBURN AVE

Year	Uses	Source
1941	Castro Maria Mrs	Pacific Directory Co.
1939	Gonzalez Merejildo	Pacific Directory Co.

204 WASHBURN AVE

Year	Uses	Source
1941	Bujanda Magdalena Mrs	Pacific Directory Co.
1939	Bujanda Magdalena Mrs	Pacific Directory Co.
1927	Mejia Anselmo	Los Angeles Directory Co.
1924	Lunetta Angelo	Kaasen Directory Co.

206 WASHBURN AVE

Year	Uses	Source
1941	1/2 Reyes Canuto	Pacific Directory Co.
	Ortiz L	Pacific Directory Co.
1939	Rios Velen	Pacific Directory Co.
1927	Lamar A D	Los Angeles Directory Co.
1924	Lamar A D	Kaasen Directory Co.

212 WASHBURN AVE

Year	Uses	Source
1941	1/2 Hernandez Sarapia Mrs	Pacific Directory Co.
	Pina Anna Mrs	Pacific Directory Co.
1939	Vargas Jose	Pacific Directory Co.
1927	Gonzales Becio	Los Angeles Directory Co.
1924	vacant	Kaasen Directory Co.

215 WASHBURN AVE

Year	Uses	Source
1941	Rodriguez Jesus	Pacific Directory Co.

Year	Uses	Source
1941	1/2 Bujanda P P	Pacific Directory Co.
	Gomez T E	Pacific Directory Co.
	Reyes Pete	Pacific Directory Co.
1939	Bateman E J	Pacific Directory Co.
1927	Lopez Medaro	Los Angeles Directory Co.
1924	Lopez Medardo	Kaasen Directory Co.
	Campos Jos	Kaasen Directory Co.

218 WASHBURN AVE

Year	Uses	Source
1941	Banks Henry	Pacific Directory Co.
1939	Banks Henry	Pacific Directory Co.

220 WASHBURN AVE

Year	Uses	Source
1941	Felix Sam	Pacific Directory Co.
	1/2 Hernandez Jose	Pacific Directory Co.
1939	Felix Sam	Pacific Directory Co.
1927	Gutierrez Cisto	Los Angeles Directory Co.
1924	Guiterrez Cisto	Kaasen Directory Co.

308 WASHBURN AVE

Year	Uses	Source
1941	1/2 Richards Geo	Pacific Directory Co.
	Oddi Pasqual	Pacific Directory Co.
1939	Lunetta Carmel Mrs	Pacific Directory Co.
1927	Lunetta Sam	Los Angeles Directory Co.
1924	Lunetta Salvadore	Kaasen Directory Co.

Washburn Ave

312 Washburn Ave

Year	Uses	Source
2010	HOUSE PRODUCTS AND GIFTS	EDR Digital Archive
	HOUSE PRODUCTS AND GIFTS	EDR Digital Archive

FINDINGS

WASHBURN AVE

312 WASHBURN AVE

Year	Uses	Source
2002	MIDDL Elizarraras Adolfo	SBC PACIFIC BELL
1941	Cena P J	Pacific Directory Co.
1939	Winton A W	Pacific Directory Co.
1924	rear	Kaasen Directory Co.
	Richardson G S	Kaasen Directory Co.

313 WASHBURN AVE

Year	Uses	Source
1941	Ortiz Luciano	Pacific Directory Co.
	Ortiz Eulalio	Pacific Directory Co.
1939	Ortiz Luciano	Pacific Directory Co.
1927	Padrone Rosa Mrs	Los Angeles Directory Co.
1924	Cisneros Guadalupe	Kaasen Directory Co.

314 WASHBURN AVE

Year	Uses	Source
1927	Affleck C C	Los Angeles Directory Co.

324 WASHBURN AVE

Year	Uses	Source
1941	Pantoja Phillip	Pacific Directory Co.
1939	Garcia Louis	Pacific Directory Co.
1927	Gonzales Luis	Los Angeles Directory Co.
1924	Felis Delfino	Kaasen Directory Co.

404 WASHBURN AVE

Year	Uses	Source
1927	Varone Jose	Los Angeles Directory Co.
1924	Santano Francisco	Kaasen Directory Co.

408 WASHBURN AVE

Year	Uses	Source
1927	Corona Bottling Wks	Los Angeles Directory Co.
1924	Fish J B blksmith	Kaasen Directory Co.

FINDINGS

410 WASHBURN AVE

Year	Uses	Source
1941	Vacant	Pacific Directory Co.
1939	Turbyfill G H blksmith	Pacific Directory Co.

412 WASHBURN AVE

Year	Uses	Source
1941	Gagners Machine Shop	Pacific Directory Co.
1939	Corona Machine Shop	Pacific Directory Co.

414 WASHBURN AVE

Year	Uses	Source
1941	Jaurique Carmen	Pacific Directory Co.
1939	Jaunagie Carmen Mrs	Pacific Directory Co.
1927	Munez Jesus	Los Angeles Directory Co.
1924	Hernandez Margarito	Kaasen Directory Co.

417 WASHBURN AVE

Year	Uses	Source
1941	Vacant	Pacific Directory Co.
1939	Carlson Gust planing mill	Pacific Directory Co.
1927	American Bldg Material Service Co	Los Angeles Directory Co.
1924	Corona Mfg Co	Kaasen Directory Co.

419 WASHBURN AVE

Year	Uses	Source
1941	Mc Allister M J vetn	Pacific Directory Co.

422 WASHBURN AVE

Year	Uses	Source
1941	Bonilla Jose	Pacific Directory Co.
1939	Bonilla Jos	Pacific Directory Co.
1927	Hermanes Nicholas	Los Angeles Directory Co.
1924	Perez Jose	Kaasen Directory Co.

212 1/2 WASHBURN AVE

Year	Uses	Source
1939	Pina Anna Mrs	Pacific Directory Co.

215 1/2 WASHBURN AVE

Year	Uses	Source
1939	Bujanda P P	Pacific Directory Co.

FINDINGS

308 1/2 WASHBURN AVE

Year	Uses	Source
1939	Danieri Mimi	Pacific Directory Co.

WASHBURN AVE S

201 WASHBURN AVE S

Year	Uses	Source
1956	Morales J V	Luskey Brothers & Co.

204 WASHBURN AVE S

Year	Uses	Source
1956	Loza Rudolph	Luskey Brothers & Co.

205 WASHBURN AVE S

Year	Uses	Source
1956	Mendoza J F	Luskey Brothers & Co.

206 WASHBURN AVE S

Year	Uses	Source
1956	Contreras Aureliano	Luskey Brothers & Co.

208 WASHBURN AVE S

Year	Uses	Source
1956	Heredia P C	Luskey Brothers & Co.

209 WASHBURN AVE S

Year	Uses	Source
1956	Varela J F	Luskey Brothers & Co.

210 WASHBURN AVE S

Year	Uses	Source
1956	Valdez Atilano	Luskey Brothers & Co.
	Martinez Refugio	Luskey Brothers & Co.

212 WASHBURN AVE S

Year	Uses	Source
1956	Moreno Seferino	Luskey Brothers & Co.

213 WASHBURN AVE S

Year	Uses	Source
1956	Salgado E M	Luskey Brothers & Co.

FINDINGS

215 WASHBURN AVE S

Year	Uses	Source
1956	1/2 Mejia J M	Luskey Brothers & Co.
	Mejia Aselmo	Luskey Brothers & Co.

218 WASHBURN AVE S

Year	Uses	Source
1956	Banks Willie	Luskey Brothers & Co.

220 WASHBURN AVE S

Year	Uses	Source
1996	Pena Eli A	Pacific Bell
	GREEN BURRITO THE	Pacific Bell
1967	Apartments	Luskey Brothers & Co.
	Delgado Fernando Mary	Luskey Brothers & Co.
	Villages Mary Mrs	Luskey Brothers & Co.
	Denda Eulogio B Lupe	Luskey Brothers & Co.
1956	Vacant	Luskey Brothers & Co.
	Aquirre B C	Luskey Brothers & Co.

224 WASHBURN AVE S

Year	Uses	Source
1990	Reynoso Carlos M	Pacific Bell

306 WASHBURN AVE S

Year	Uses	Source
1990	Uribe Carmen	Pacific Bell
1967	Uribe Carmen S Mrs	Luskey Brothers & Co.
1956	1/2 Uribe L S	Luskey Brothers & Co.
	Uribe J C	Luskey Brothers & Co.

311 WASHBURN AVE S

Year	Uses	Source
1967	Rodriguez Joaquin A Carmen	Luskey Brothers & Co.
1956	Under constr	Luskey Brothers & Co.

312 WASHBURN AVE S

Year	Uses	Source
1996	Arguello Teofilo	Pacific Bell
	REAR	Pacific Bell
	Arguello Teofilo	Pacific Bell

FINDINGS

Year	Uses	Source
1990	Arguello Luis	Pacific Bell
	Arguello Teofilo	Pacific Bell
1956	Oliveri Domenico	Luskey Brothers & Co.

313 WASHBURN AVE S

Year	Uses	Source
1967	Ramirez Edw Lucy	Luskey Brothers & Co.
1956	Ramirez Edw	Luskey Brothers & Co.

316 WASHBURN AVE S

Year	Uses	Source
1996	Delgado Guadalupe	Pacific Bell
1990	Zaragoza Maria	Pacific Bell
1967	Aguirre Louis S Armelda	Luskey Brothers & Co.
1956	Ortiz Susano	Luskey Brothers & Co.

320 WASHBURN AVE S

Year	Uses	Source
1990	Marquez Tommie	Pacific Bell
1967	Ahumada Edw A Lucille	Luskey Brothers & Co.
1956	Ponce Moses	Luskey Brothers & Co.
	Under constr	Luskey Brothers & Co.

322 WASHBURN AVE S

Year	Uses	Source
1996	Martinez Manuela	Pacific Bell

324 WASHBURN AVE S

Year	Uses	Source
1967	Hernandez Salvador A Carmen	Luskey Brothers & Co.
1956	Ponce F R	Luskey Brothers & Co.

408 WASHBURN AVE S

Year	Uses	Source
1956	Vacant	Luskey Brothers & Co.

410 WASHBURN AVE S

Year	Uses	Source
1967	Corona Machine Shop	Luskey Brothers & Co.
	Free Flow Engine Cooler Co	Luskey Brothers & Co.
1956	Crna Mach Shop	Luskey Brothers & Co.

Year	Uses	Source
1956	Engine Cooler Co	Luskey Brothers & Co.

414 WASHBURN AVE S

Year	Uses	Source
1967	Zaragoza Maria Mrs	Luskey Brothers & Co.
1956	Guillen M A	Luskey Brothers & Co.

416 WASHBURN AVE S

Year	Uses	Source
1967	Guillen Micario A Jennie	Luskey Brothers & Co.

417 WASHBURN AVE S

Year	Uses	Source
1967	Cahills Machine Shop	Luskey Brothers & Co.
1956	Ezell B V air conditioning	Luskey Brothers & Co.

419 WASHBURN AVE S

Year	Uses	Source
1967	Corona Animal Hospital	Luskey Brothers & Co.
1956	Brunson R A vet	Luskey Brothers & Co.

424 WASHBURN AVE S

Year	Uses	Source
1956	Valles M O	Luskey Brothers & Co.

320 1/2 WASHBURN AVE S

Year	Uses	Source
1996	Marquez Tommie	Pacific Bell
1967	Felix Cecilia Mrs	Luskey Brothers & Co.

WASHBURN RD

218 WASHBURN RD

Year	Uses	Source
1931	Banks Henry Res	Southern California Telephone Co.

220 WASHBURN RD

Year	Uses	Source
1970	Villegas Maria	Pacific Telephone
	Herrera Arturo A	Pacific Telephone

FINDINGS

224 WASHBURN RD

Year	Uses	Source
1970	Lopez Becky	Pacific Telephone

306 WASHBURN RD

Year	Uses	Source
1970	Uribe Carmen	Pacific Telephone

320 WASHBURN RD

Year	Uses	Source
1970	Marquez Tommie	Pacific Telephone
	Ahumada Edward	Pacific Telephone

322 WASHBURN RD

Year	Uses	Source
1970	Ortiz Manuel	Pacific Telephone

324 WASHBURN RD

Year	Uses	Source
1970	Hernandez Salvador A	Pacific Telephone

410 WASHBURN RD

Year	Uses	Source
1970	CORONA MACHINE SHOP	Pacific Telephone
	FREE FLOW ENGINE COOLER CO	Pacific Telephone
	ENGINE COOLER CO	Pacific Telephone
1931	Turbyfill G H Blacksmith Shop	Southern California Telephone Co.

412 WASHBURN RD

Year	Uses	Source
1931	CORONA PACK HSE EQUIP CO	Southern California Telephone Co.

414 WASHBURN RD

Year	Uses	Source
1970	Zaragoza Maria	Pacific Telephone

416 WASHBURN RD

Year	Uses	Source
1970	Rodriguez Helen	Pacific Telephone
	Guillen Mac	Pacific Telephone

FINDINGS

417 WASHBURN RD

Year	*Uses*	*Source*
1931	A B M Service Co	Southern California Telephone Co.

FINDINGS

ADJOINING PROPERTY: ADDRESSES NOT IDENTIFIED IN RESEARCH SOURCE

The following Adjoining Property addresses were researched for this report, and the addresses were not identified in research source.

Address Researched	Address Not Identified in Research Source
100 4TH ST E	2014, 2010, 2005, 2002, 2001, 1996, 1993, 1990, 1986, 1981, 1977, 1970, 1967, 1966, 1961, 1960, 1956, 1955, 1951, 1946, 1945, 1941, 1939, 1936, 1931, 1930, 1927, 1924
108 4TH ST E	2014, 2010, 2005, 2002, 2001, 1996, 1993, 1990, 1986, 1981, 1977, 1970, 1967, 1966, 1961, 1960, 1956, 1955, 1951, 1946, 1945, 1941, 1939, 1936, 1931, 1930, 1927, 1924, 1921
113 4TH ST W	2014, 2010, 2005, 2002, 2001, 1996, 1993, 1990, 1986, 1981, 1977, 1970, 1967, 1966, 1961, 1960, 1955, 1951, 1946, 1945, 1941, 1939, 1936, 1931, 1930, 1927, 1925, 1924, 1921
113 Corona Mall	2014, 2010, 2002, 2001, 1996, 1993, 1990, 1986, 1981, 1977, 1970, 1967, 1966, 1961, 1960, 1956, 1955, 1951, 1946, 1945, 1941, 1939, 1936, 1931, 1930, 1927, 1925, 1924, 1921
113 Corona Mall	2014, 2010, 2002, 2001, 1996, 1993, 1990, 1986, 1981, 1977, 1970, 1967, 1966, 1961, 1960, 1956, 1955, 1951, 1946, 1945, 1941, 1939, 1936, 1931, 1930, 1927, 1925, 1924, 1921
113 CORONA MALL W	2014, 2010, 2005, 2001, 1993, 1986, 1981, 1977, 1970, 1967, 1966, 1961, 1960, 1956, 1955, 1951, 1946, 1945, 1941, 1939, 1936, 1931, 1930, 1927, 1925, 1924, 1921
113 E 4TH ST	2014, 2010, 2005, 2002, 1996, 1993, 1990, 1986, 1981, 1977, 1970, 1967, 1966, 1961, 1960, 1956, 1955, 1951, 1946, 1945, 1941, 1939, 1936, 1931, 1930, 1927, 1925, 1924, 1921
115 4TH ST E	2014, 2010, 2005, 2002, 2001, 1996, 1993, 1990, 1986, 1981, 1977, 1970, 1966, 1961, 1960, 1956, 1955, 1951, 1946, 1945, 1941, 1939, 1936, 1931, 1930, 1927, 1925, 1924, 1921
117 4TH E	2014, 2010, 2005, 2001, 1996, 1993, 1990, 1986, 1981, 1977, 1970, 1967, 1966, 1961, 1960, 1956, 1955, 1951, 1946, 1945, 1941, 1939, 1936, 1931, 1930, 1927, 1925, 1924, 1921
117 4TH ST E	2014, 2010, 2005, 2002, 2001, 1993, 1990, 1986, 1981, 1977, 1970, 1967, 1966, 1961, 1960, 1956, 1955, 1951, 1946, 1945, 1941, 1939, 1936, 1931, 1930, 1927, 1925, 1924, 1921
117 E 4TH	2014, 2010, 2005, 2002, 2001, 1996, 1990, 1986, 1977, 1970, 1967, 1966, 1961, 1960, 1956, 1955, 1951, 1946, 1945, 1941, 1939, 1936, 1931, 1930, 1927, 1925, 1924, 1921
119 4TH E	2014, 2010, 2005, 2001, 1996, 1993, 1990, 1986, 1981, 1977, 1970, 1967, 1966, 1961, 1960, 1956, 1955, 1951, 1946, 1945, 1941, 1939, 1936, 1931, 1930, 1927, 1925, 1924, 1921
127 CORONA MALL	2014, 2010, 2005, 2002, 1996, 1993, 1990, 1986, 1981, 1977, 1970, 1967, 1966, 1961, 1960, 1956, 1955, 1951, 1946, 1945, 1941, 1939, 1936, 1931, 1930, 1927, 1925, 1924, 1921
127 CORONA MALL E	2014, 2010, 2005, 2002, 2001, 1996, 1993, 1986, 1981, 1977, 1970, 1967, 1966, 1961, 1960, 1956, 1955, 1951, 1946, 1945, 1941, 1939, 1936, 1931, 1930, 1927, 1925, 1924, 1921
127 E CORONA MALL	2014, 2010, 2005, 2002, 2001, 1996, 1993, 1990, 1986, 1977, 1970, 1967, 1966, 1961, 1960, 1956, 1955, 1951, 1946, 1945, 1941, 1939, 1936, 1931, 1930, 1927, 1925, 1924, 1921

FINDINGS

Address Researched	Address Not Identified in Research Source
131 CORONA MALL	2014, 2010, 2005, 2002, 1996, 1993, 1990, 1986, 1981, 1977, 1970, 1967, 1966, 1961, 1960, 1956, 1955, 1951, 1946, 1945, 1941, 1939, 1936, 1931, 1930, 1927, 1925, 1924, 1921
131 Corona Mall	2002, 2001, 1996, 1993, 1990, 1986, 1981, 1977, 1970, 1967, 1966, 1961, 1960, 1956, 1955, 1951, 1946, 1945, 1941, 1939, 1936, 1931, 1930, 1927, 1925, 1924, 1921
131 Corona Mall	2002, 2001, 1996, 1993, 1990, 1986, 1981, 1977, 1970, 1967, 1966, 1961, 1960, 1956, 1955, 1951, 1946, 1945, 1941, 1939, 1936, 1931, 1930, 1927, 1925, 1924, 1921
131 CORONA MALL E	2014, 2010, 2005, 2001, 1993, 1986, 1981, 1977, 1970, 1967, 1966, 1961, 1960, 1956, 1955, 1951, 1946, 1945, 1941, 1939, 1936, 1931, 1930, 1927, 1925, 1924, 1921
131 CORONA MALL S	2014, 2010, 2005, 2002, 2001, 1993, 1990, 1986, 1981, 1977, 1970, 1967, 1966, 1961, 1960, 1956, 1955, 1951, 1946, 1945, 1941, 1939, 1936, 1931, 1930, 1927, 1925, 1924, 1921
131 E CORONA MALL	2014, 2010, 2005, 2002, 2001, 1996, 1990, 1986, 1977, 1970, 1967, 1966, 1961, 1960, 1956, 1955, 1951, 1946, 1945, 1941, 1939, 1936, 1931, 1930, 1927, 1925, 1924, 1921
133 CORONA MALL	2014, 2010, 2005, 2002, 1996, 1993, 1990, 1986, 1981, 1977, 1970, 1967, 1966, 1961, 1960, 1956, 1955, 1951, 1946, 1945, 1941, 1939, 1936, 1931, 1930, 1927, 1925, 1924, 1921
133 E CORONA MALL	2014, 2010, 2005, 2002, 2001, 1996, 1993, 1990, 1986, 1981, 1970, 1967, 1966, 1961, 1960, 1956, 1955, 1951, 1946, 1945, 1941, 1939, 1936, 1931, 1930, 1927, 1925, 1924, 1921
133 SE CORONA MALL	2014, 2010, 2005, 2002, 2001, 1996, 1993, 1990, 1986, 1977, 1970, 1967, 1966, 1961, 1960, 1956, 1955, 1951, 1946, 1945, 1941, 1939, 1936, 1931, 1930, 1927, 1925, 1924, 1921
140 CORONA MALL	2014, 2010, 2005, 2002, 1996, 1993, 1990, 1986, 1981, 1977, 1970, 1967, 1966, 1961, 1960, 1956, 1955, 1951, 1946, 1945, 1941, 1939, 1936, 1931, 1930, 1927, 1925, 1924, 1921
140 Corona Mall	2002, 2001, 1996, 1993, 1990, 1986, 1981, 1977, 1970, 1967, 1966, 1961, 1960, 1956, 1955, 1951, 1946, 1945, 1941, 1939, 1936, 1931, 1930, 1927, 1925, 1924, 1921
140 Corona Mall	2002, 2001, 1996, 1993, 1990, 1986, 1981, 1977, 1970, 1967, 1966, 1961, 1960, 1956, 1955, 1951, 1946, 1945, 1941, 1939, 1936, 1931, 1930, 1927, 1925, 1924, 1921
140 CORONA MALL E	2014, 2010, 2005, 2001, 1996, 1993, 1986, 1981, 1977, 1970, 1967, 1966, 1961, 1960, 1956, 1955, 1951, 1946, 1945, 1941, 1939, 1936, 1931, 1930, 1927, 1925, 1924, 1921
140 E CORONA MALL	2014, 2010, 2005, 2002, 2001, 1996, 1990, 1986, 1977, 1970, 1967, 1966, 1961, 1960, 1956, 1955, 1951, 1946, 1945, 1941, 1939, 1936, 1931, 1930, 1927, 1925, 1924, 1921
141 CORONA MALL	2014, 2010, 2005, 2002, 1996, 1993, 1990, 1986, 1981, 1977, 1970, 1967, 1966, 1961, 1960, 1956, 1955, 1951, 1946, 1945, 1941, 1939, 1936, 1931, 1930, 1927, 1925, 1924, 1921
141 Corona Mall	2002, 2001, 1996, 1993, 1990, 1986, 1981, 1977, 1970, 1967, 1966, 1961, 1960, 1956, 1955, 1951, 1946, 1945, 1941, 1939, 1936, 1931, 1930, 1927, 1925, 1924, 1921
141 Corona Mall	2002, 2001, 1996, 1993, 1990, 1986, 1981, 1977, 1970, 1967, 1966, 1961, 1960, 1956, 1955, 1951, 1946, 1945, 1941, 1939, 1936, 1931, 1930, 1927, 1925, 1924, 1921

FINDINGS

Address Researched	Address Not Identified in Research Source
141 CORONA MALL W	2014, 2010, 2005, 2001, 1993, 1986, 1981, 1977, 1970, 1967, 1966, 1961, 1960, 1956, 1955, 1951, 1946, 1945, 1941, 1939, 1936, 1931, 1930, 1927, 1925, 1924, 1921
141 W CORONA MALL	2014, 2010, 2005, 2002, 2001, 1996, 1990, 1986, 1977, 1967, 1966, 1961, 1960, 1956, 1955, 1951, 1946, 1945, 1941, 1939, 1936, 1931, 1930, 1927, 1925, 1924, 1921
201 2ND ST W	2014, 2010, 2005, 2002, 2001, 1996, 1993, 1990, 1986, 1981, 1977, 1970, 1966, 1961, 1960, 1956, 1955, 1951, 1946, 1945, 1941, 1939, 1936, 1931, 1930, 1927, 1925, 1924, 1921
201 3RD ST	2014, 2010, 2005, 2002, 2001, 1996, 1993, 1990, 1986, 1981, 1977, 1970, 1967, 1966, 1961, 1960, 1956, 1955, 1951, 1946, 1945, 1941, 1939, 1936, 1931, 1930, 1925, 1924, 1921
201 S SHERIDAN ST	2014, 2010, 2005, 2002, 2001, 1996, 1993, 1990, 1986, 1981, 1970, 1967, 1966, 1961, 1960, 1956, 1955, 1951, 1946, 1945, 1941, 1939, 1936, 1931, 1930, 1927, 1925, 1924, 1921
201 SHERIDAN ST S	2014, 2010, 2005, 2002, 2001, 1996, 1993, 1990, 1986, 1981, 1977, 1970, 1967, 1966, 1960, 1956, 1955, 1951, 1946, 1945, 1941, 1939, 1936, 1931, 1930, 1927, 1925, 1924, 1921
201 SHERIDAN ST S	2014, 2010, 2005, 2002, 2001, 1996, 1993, 1990, 1986, 1981, 1977, 1970, 1966, 1961, 1960, 1956, 1955, 1951, 1946, 1945, 1941, 1939, 1936, 1931, 1930, 1927, 1925, 1924, 1921
201 WASHBURN AVE	2014, 2010, 2005, 2002, 2001, 1996, 1993, 1990, 1986, 1981, 1977, 1970, 1967, 1966, 1961, 1960, 1956, 1955, 1951, 1946, 1945, 1941, 1936, 1931, 1930, 1927, 1925, 1924, 1921
201 WASHBURN AVE	2014, 2010, 2005, 2002, 2001, 1996, 1993, 1990, 1986, 1981, 1977, 1970, 1967, 1966, 1961, 1960, 1956, 1955, 1951, 1946, 1945, 1939, 1936, 1931, 1930, 1927, 1925, 1924, 1921
201 WASHBURN AVE S	2014, 2010, 2005, 2002, 2001, 1996, 1993, 1990, 1986, 1981, 1977, 1970, 1967, 1966, 1961, 1960, 1955, 1951, 1946, 1945, 1941, 1939, 1936, 1931, 1930, 1927, 1925, 1924, 1921
203 2ND ST W	2014, 2010, 2005, 2002, 2001, 1996, 1993, 1990, 1986, 1981, 1977, 1970, 1966, 1961, 1960, 1956, 1955, 1951, 1946, 1945, 1941, 1939, 1936, 1931, 1930, 1927, 1925, 1924, 1921
203 S SHERIDAN ST	2014, 2010, 2005, 2002, 2001, 1996, 1993, 1990, 1986, 1977, 1967, 1966, 1961, 1960, 1956, 1955, 1951, 1946, 1945, 1941, 1939, 1936, 1931, 1930, 1927, 1925, 1924, 1921
204 5TH ST W	2014, 2010, 2005, 2002, 2001, 1996, 1993, 1990, 1986, 1981, 1977, 1970, 1967, 1966, 1961, 1960, 1955, 1951, 1946, 1945, 1939, 1936, 1931, 1930, 1927, 1925, 1921
204 5TH ST W	2014, 2010, 2005, 2002, 2001, 1996, 1993, 1990, 1986, 1981, 1977, 1970, 1966, 1961, 1960, 1956, 1955, 1951, 1946, 1945, 1941, 1939, 1936, 1931, 1930, 1927, 1925, 1924, 1921
204 W 5TH ST	2014, 2010, 2005, 2002, 1996, 1993, 1990, 1986, 1981, 1977, 1967, 1966, 1961, 1960, 1956, 1955, 1951, 1946, 1945, 1941, 1939, 1936, 1931, 1930, 1927, 1925, 1924, 1921
204 WASHBURN AVE	2014, 2010, 2005, 2002, 2001, 1996, 1993, 1990, 1986, 1981, 1977, 1970, 1967, 1966, 1961, 1960, 1956, 1955, 1951, 1946, 1945, 1939, 1936, 1931, 1930, 1927, 1925, 1921
204 WASHBURN AVE	2014, 2010, 2005, 2002, 2001, 1996, 1993, 1990, 1986, 1981, 1977, 1970, 1967, 1966, 1961, 1960, 1956, 1955, 1951, 1946, 1945, 1941, 1936, 1931, 1930, 1925, 1924, 1921

FINDINGS

Address Researched	Address Not Identified in Research Source
204 WASHBURN AVE S	2014, 2010, 2005, 2002, 2001, 1996, 1993, 1990, 1986, 1981, 1977, 1970, 1967, 1966, 1961, 1960, 1955, 1951, 1946, 1945, 1941, 1939, 1936, 1931, 1930, 1927, 1925, 1924, 1921
205 SHERIDAN ST S	2014, 2010, 2005, 2002, 2001, 1996, 1993, 1990, 1986, 1981, 1977, 1970, 1967, 1966, 1960, 1955, 1951, 1946, 1945, 1941, 1939, 1936, 1931, 1930, 1927, 1925, 1924, 1921
205 SHERIDAN ST S	2014, 2010, 2005, 2002, 2001, 1996, 1993, 1990, 1986, 1981, 1977, 1970, 1966, 1961, 1960, 1956, 1955, 1951, 1946, 1945, 1941, 1939, 1936, 1931, 1930, 1927, 1925, 1924, 1921
205 WASHBURN AVE S	2014, 2010, 2005, 2002, 2001, 1996, 1993, 1990, 1986, 1981, 1977, 1970, 1967, 1966, 1961, 1960, 1955, 1951, 1946, 1945, 1941, 1939, 1936, 1931, 1930, 1927, 1925, 1924, 1921
206 WASHBURN AVE	2014, 2010, 2005, 2002, 2001, 1996, 1993, 1990, 1986, 1981, 1977, 1970, 1967, 1966, 1961, 1960, 1956, 1955, 1951, 1946, 1945, 1939, 1936, 1931, 1930, 1927, 1925, 1921
206 WASHBURN AVE	2014, 2010, 2005, 2002, 2001, 1996, 1993, 1990, 1986, 1981, 1977, 1970, 1967, 1966, 1961, 1960, 1956, 1955, 1951, 1946, 1945, 1941, 1936, 1931, 1930, 1925, 1924, 1921
206 WASHBURN AVE S	2014, 2010, 2005, 2002, 2001, 1996, 1993, 1990, 1986, 1981, 1977, 1970, 1967, 1966, 1961, 1960, 1955, 1951, 1946, 1945, 1941, 1939, 1936, 1931, 1930, 1927, 1925, 1924, 1921
207 2ND ST W	2014, 2010, 2005, 2002, 2001, 1996, 1993, 1990, 1986, 1981, 1977, 1970, 1967, 1966, 1961, 1960, 1955, 1951, 1946, 1945, 1941, 1939, 1936, 1931, 1930, 1927, 1925, 1924, 1921
207 2ND ST W	2014, 2010, 2005, 2002, 2001, 1996, 1993, 1990, 1986, 1981, 1977, 1970, 1966, 1961, 1960, 1956, 1955, 1951, 1946, 1945, 1941, 1939, 1936, 1931, 1930, 1927, 1925, 1924, 1921
207 SHERIDAN S	2014, 2010, 2005, 2002, 2001, 1996, 1993, 1986, 1981, 1977, 1970, 1967, 1966, 1961, 1960, 1956, 1955, 1951, 1946, 1945, 1941, 1939, 1936, 1931, 1930, 1927, 1925, 1924, 1921
207 SHERIDAN ST S	2014, 2010, 2005, 2002, 2001, 1993, 1990, 1986, 1981, 1977, 1970, 1967, 1966, 1961, 1960, 1956, 1955, 1951, 1946, 1945, 1941, 1939, 1936, 1931, 1930, 1927, 1925, 1924, 1921
207 SHERIDAN ST S	2014, 2010, 2005, 2002, 2001, 1996, 1993, 1990, 1986, 1981, 1977, 1970, 1966, 1961, 1960, 1956, 1955, 1951, 1946, 1945, 1941, 1939, 1936, 1931, 1930, 1927, 1925, 1924, 1921
208 WASHBURN AVE S	2014, 2010, 2005, 2002, 2001, 1996, 1993, 1990, 1986, 1981, 1977, 1970, 1967, 1966, 1961, 1960, 1955, 1951, 1946, 1945, 1941, 1939, 1936, 1931, 1930, 1927, 1925, 1924, 1921
209 WASHBURN AVE S	2014, 2010, 2005, 2002, 2001, 1996, 1993, 1990, 1986, 1981, 1977, 1970, 1967, 1966, 1961, 1960, 1955, 1951, 1946, 1945, 1941, 1939, 1936, 1931, 1930, 1927, 1925, 1924, 1921
210 WASHBURN AVE S	2014, 2010, 2005, 2002, 2001, 1996, 1993, 1990, 1986, 1981, 1977, 1970, 1967, 1966, 1961, 1960, 1955, 1951, 1946, 1945, 1941, 1939, 1936, 1931, 1930, 1927, 1925, 1924, 1921
211 S SHERIDAN ST	2014, 2010, 2005, 2001, 1996, 1990, 1986, 1981, 1967, 1966, 1961, 1960, 1956, 1955, 1951, 1946, 1945, 1941, 1939, 1936, 1931, 1930, 1927, 1925, 1924, 1921
211 SHERIDAN S	2014, 2010, 2005, 2002, 2001, 1996, 1993, 1986, 1981, 1977, 1970, 1967, 1966, 1961, 1960, 1956, 1955, 1951, 1946, 1945, 1941, 1939, 1936, 1931, 1930, 1927, 1925, 1924, 1921

FINDINGS

Address Researched	Address Not Identified in Research Source
211 SHERIDAN ST S	2014, 2010, 2005, 2002, 2001, 1993, 1990, 1986, 1981, 1977, 1970, 1967, 1966, 1960, 1955, 1951, 1946, 1945, 1941, 1939, 1936, 1931, 1930, 1927, 1925, 1924, 1921
211 SHERIDAN ST S	2014, 2010, 2005, 2002, 2001, 1996, 1993, 1990, 1986, 1981, 1977, 1970, 1966, 1961, 1960, 1956, 1955, 1951, 1946, 1945, 1941, 1939, 1936, 1931, 1930, 1927, 1925, 1924, 1921
212 1/2 WASHBURN AVE	2014, 2010, 2005, 2002, 2001, 1996, 1993, 1990, 1986, 1981, 1977, 1970, 1967, 1966, 1961, 1960, 1956, 1955, 1951, 1946, 1945, 1941, 1936, 1931, 1930, 1927, 1925, 1924, 1921
212 2ND W	2014, 2010, 2005, 2002, 2001, 1996, 1993, 1990, 1986, 1981, 1977, 1970, 1967, 1966, 1961, 1960, 1956, 1955, 1951, 1946, 1945, 1941, 1936, 1931, 1930, 1927, 1925, 1924, 1921
212 2ND ST W	2014, 2010, 2005, 2002, 2001, 1996, 1993, 1990, 1986, 1981, 1977, 1970, 1967, 1966, 1961, 1960, 1955, 1951, 1946, 1945, 1939, 1936, 1931, 1930, 1927, 1925, 1924, 1921
212 WASHBURN AVE	2014, 2010, 2005, 2002, 2001, 1996, 1993, 1990, 1986, 1981, 1977, 1970, 1967, 1966, 1961, 1960, 1956, 1955, 1951, 1946, 1945, 1939, 1936, 1931, 1930, 1927, 1925, 1921
212 WASHBURN AVE	2014, 2010, 2005, 2002, 2001, 1996, 1993, 1990, 1986, 1981, 1977, 1970, 1967, 1966, 1961, 1960, 1956, 1955, 1951, 1946, 1945, 1941, 1936, 1931, 1930, 1925, 1924, 1921
212 WASHBURN AVE S	2014, 2010, 2005, 2002, 2001, 1996, 1993, 1990, 1986, 1981, 1977, 1970, 1967, 1966, 1961, 1960, 1955, 1951, 1946, 1945, 1941, 1939, 1936, 1931, 1930, 1927, 1925, 1924, 1921
213 2ND W	2014, 2010, 2005, 2002, 2001, 1996, 1993, 1990, 1986, 1981, 1977, 1970, 1967, 1966, 1961, 1960, 1956, 1955, 1951, 1946, 1945, 1941, 1936, 1931, 1930, 1927, 1925, 1924, 1921
213 2ND ST W	2014, 2010, 2005, 2002, 2001, 1996, 1993, 1990, 1986, 1981, 1977, 1970, 1967, 1966, 1961, 1960, 1955, 1951, 1946, 1945, 1939, 1936, 1931, 1930, 1927, 1925, 1924, 1921
213 W 4TH ST	2014, 2010, 2005, 2002, 2001, 1996, 1993, 1990, 1986, 1981, 1977, 1967, 1966, 1961, 1960, 1956, 1955, 1951, 1946, 1945, 1941, 1939, 1936, 1931, 1930, 1927, 1925, 1924, 1921
213 WASHBURN AVE S	2014, 2010, 2005, 2002, 2001, 1996, 1993, 1990, 1986, 1981, 1977, 1970, 1967, 1966, 1961, 1960, 1955, 1951, 1946, 1945, 1941, 1939, 1936, 1931, 1930, 1927, 1925, 1924, 1921
214 2ND W	2014, 2010, 2005, 2002, 2001, 1996, 1993, 1990, 1986, 1981, 1977, 1970, 1967, 1966, 1961, 1960, 1956, 1955, 1951, 1946, 1945, 1941, 1936, 1931, 1930, 1927, 1925, 1924, 1921
214 2ND ST W	2014, 2010, 2005, 2002, 2001, 1996, 1993, 1990, 1986, 1981, 1977, 1970, 1967, 1966, 1961, 1960, 1956, 1955, 1951, 1946, 1945, 1939, 1936, 1931, 1930, 1927, 1925, 1924, 1921
215 1/2 WASHBURN AVE	2014, 2010, 2005, 2002, 2001, 1996, 1993, 1990, 1986, 1981, 1977, 1970, 1967, 1966, 1961, 1960, 1956, 1955, 1951, 1946, 1945, 1941, 1936, 1931, 1930, 1927, 1925, 1924, 1921
215 2ND W	2014, 2010, 2005, 2002, 2001, 1996, 1993, 1990, 1986, 1981, 1977, 1970, 1967, 1966, 1961, 1960, 1956, 1955, 1951, 1946, 1945, 1941, 1936, 1931, 1930, 1927, 1925, 1924, 1921
215 2ND ST W	2014, 2010, 2005, 2002, 2001, 1996, 1993, 1990, 1986, 1981, 1977, 1970, 1967, 1966, 1961, 1960, 1955, 1951, 1946, 1945, 1939, 1936, 1931, 1930, 1927, 1925, 1924, 1921

FINDINGS

Address Researched	Address Not Identified in Research Source
215 S SHERIDAN ST	2014, 2010, 2005, 2002, 2001, 1996, 1990, 1986, 1967, 1966, 1961, 1960, 1956, 1955, 1951, 1946, 1945, 1941, 1939, 1936, 1931, 1930, 1927, 1925, 1924, 1921
215 SHERIDAN S	2014, 2010, 2005, 2002, 2001, 1996, 1993, 1986, 1981, 1977, 1970, 1967, 1966, 1961, 1960, 1956, 1955, 1951, 1946, 1945, 1941, 1939, 1936, 1931, 1930, 1927, 1925, 1924, 1921
215 SHERIDAN ST S	2014, 2010, 2005, 2002, 2001, 1993, 1990, 1986, 1981, 1977, 1970, 1967, 1966, 1960, 1955, 1951, 1946, 1945, 1941, 1939, 1936, 1931, 1930, 1927, 1925, 1924, 1921
215 SHERIDAN ST S	2014, 2010, 2005, 2002, 2001, 1996, 1993, 1990, 1986, 1981, 1977, 1970, 1966, 1961, 1960, 1956, 1955, 1951, 1946, 1945, 1941, 1939, 1936, 1931, 1930, 1927, 1925, 1924, 1921
215 W 5th St	2014, 2010, 2002, 2001, 1996, 1993, 1990, 1986, 1981, 1977, 1970, 1967, 1966, 1961, 1960, 1956, 1955, 1951, 1946, 1945, 1941, 1939, 1936, 1931, 1930, 1927, 1925, 1924, 1921
215 WASHBURN AVE	2014, 2010, 2005, 2002, 2001, 1996, 1993, 1990, 1986, 1981, 1977, 1970, 1967, 1966, 1961, 1960, 1956, 1955, 1951, 1946, 1945, 1939, 1936, 1931, 1930, 1927, 1925, 1921
215 WASHBURN AVE	2014, 2010, 2005, 2002, 2001, 1996, 1993, 1990, 1986, 1981, 1977, 1970, 1967, 1966, 1961, 1960, 1956, 1955, 1951, 1946, 1945, 1941, 1936, 1931, 1930, 1925, 1924, 1921
215 WASHBURN AVE S	2014, 2010, 2005, 2002, 2001, 1996, 1993, 1990, 1986, 1981, 1977, 1970, 1967, 1966, 1961, 1960, 1955, 1951, 1946, 1945, 1941, 1939, 1936, 1931, 1930, 1927, 1925, 1924, 1921
216 2ND ST W	2014, 2010, 2005, 2002, 2001, 1996, 1993, 1990, 1986, 1981, 1977, 1970, 1967, 1966, 1961, 1960, 1955, 1951, 1946, 1945, 1941, 1939, 1936, 1931, 1930, 1927, 1925, 1924, 1921
217 2ND W	2014, 2010, 2005, 2002, 2001, 1996, 1993, 1990, 1986, 1981, 1977, 1970, 1967, 1966, 1961, 1960, 1956, 1955, 1951, 1946, 1945, 1941, 1936, 1931, 1930, 1927, 1925, 1924, 1921
217 2ND ST W	2014, 2010, 2005, 2002, 2001, 1996, 1993, 1990, 1986, 1981, 1977, 1970, 1967, 1966, 1961, 1960, 1955, 1951, 1946, 1945, 1939, 1936, 1931, 1930, 1927, 1925, 1924, 1921
218 WASHBURN AVE	2014, 2010, 2005, 2002, 2001, 1996, 1993, 1990, 1986, 1981, 1977, 1970, 1967, 1966, 1961, 1960, 1956, 1955, 1951, 1946, 1945, 1939, 1936, 1931, 1930, 1927, 1925, 1924, 1921
218 WASHBURN AVE	2014, 2010, 2005, 2002, 2001, 1996, 1993, 1990, 1986, 1981, 1977, 1970, 1967, 1966, 1961, 1960, 1956, 1955, 1951, 1946, 1945, 1941, 1936, 1931, 1930, 1927, 1925, 1924, 1921
218 WASHBURN AVE S	2014, 2010, 2005, 2002, 2001, 1996, 1993, 1990, 1986, 1981, 1977, 1970, 1967, 1966, 1961, 1960, 1955, 1951, 1946, 1945, 1941, 1939, 1936, 1931, 1930, 1927, 1925, 1924, 1921
218 WASHBURN RD	2014, 2010, 2005, 2002, 2001, 1996, 1993, 1990, 1986, 1981, 1977, 1970, 1967, 1966, 1961, 1960, 1956, 1955, 1951, 1946, 1945, 1941, 1939, 1936, 1930, 1927, 1925, 1924, 1921
219 2ND W	2014, 2010, 2005, 2002, 2001, 1996, 1993, 1990, 1986, 1981, 1977, 1970, 1967, 1966, 1961, 1960, 1956, 1955, 1951, 1946, 1945, 1941, 1936, 1931, 1930, 1927, 1925, 1924, 1921
219 2ND ST W	2014, 2010, 2005, 2002, 2001, 1996, 1993, 1990, 1986, 1981, 1977, 1970, 1967, 1966, 1961, 1960, 1955, 1951, 1946, 1945, 1939, 1936, 1931, 1930, 1927, 1925, 1924, 1921

FINDINGS

Address Researched	Address Not Identified in Research Source
219 S SHERIDAN ST	2014, 2010, 2005, 2001, 1996, 1993, 1990, 1986, 1981, 1977, 1970, 1967, 1966, 1961, 1960, 1956, 1955, 1951, 1946, 1945, 1941, 1939, 1936, 1931, 1930, 1927, 1925, 1924, 1921
219 SHERIDAN ST S	2014, 2010, 2005, 2002, 2001, 1996, 1993, 1990, 1986, 1981, 1977, 1970, 1967, 1966, 1960, 1955, 1951, 1946, 1945, 1941, 1939, 1936, 1931, 1930, 1927, 1925, 1924, 1921
219 SHERIDAN ST S	2014, 2010, 2005, 2002, 2001, 1996, 1993, 1990, 1986, 1981, 1977, 1970, 1966, 1961, 1960, 1956, 1955, 1951, 1946, 1945, 1941, 1939, 1936, 1931, 1930, 1927, 1925, 1924, 1921
220 3RD W	2014, 2010, 2005, 2001, 1996, 1993, 1990, 1986, 1981, 1977, 1970, 1967, 1966, 1961, 1960, 1956, 1955, 1951, 1946, 1945, 1941, 1939, 1936, 1931, 1930, 1927, 1925, 1924, 1921
220 3RD ST W	2014, 2010, 2005, 2002, 2001, 1993, 1990, 1986, 1981, 1977, 1970, 1967, 1966, 1961, 1960, 1956, 1955, 1951, 1946, 1945, 1941, 1939, 1936, 1931, 1930, 1927, 1925, 1924, 1921
220 5TH ST W	2014, 2010, 2005, 2002, 2001, 1996, 1993, 1990, 1986, 1981, 1977, 1970, 1966, 1961, 1960, 1956, 1955, 1951, 1946, 1945, 1941, 1939, 1936, 1931, 1930, 1927, 1925, 1924, 1921
220 S BELLE AVE	2014, 2010, 2005, 2001, 1996, 1990, 1986, 1970, 1967, 1966, 1961, 1960, 1956, 1955, 1951, 1946, 1945, 1941, 1939, 1936, 1931, 1930, 1927, 1925, 1924, 1921
220 S WASHBURN AVE	2014, 2010, 2005, 2002, 2001, 1996, 1990, 1986, 1981, 1977, 1970, 1967, 1966, 1961, 1960, 1956, 1955, 1951, 1946, 1945, 1941, 1939, 1936, 1931, 1930, 1927, 1925, 1924, 1921
220 W 3RD ST	2014, 2010, 2005, 2002, 1996, 1993, 1990, 1986, 1981, 1977, 1970, 1967, 1966, 1961, 1960, 1956, 1955, 1951, 1946, 1945, 1941, 1939, 1936, 1931, 1930, 1927, 1925, 1924, 1921
220 W WASHBURN AVE	2014, 2010, 2005, 2002, 1996, 1993, 1990, 1986, 1981, 1977, 1970, 1967, 1966, 1961, 1960, 1956, 1955, 1951, 1946, 1945, 1941, 1939, 1936, 1931, 1930, 1927, 1925, 1924, 1921
220 WASHBURN AVE	2014, 2010, 2005, 2002, 2001, 1996, 1993, 1990, 1986, 1981, 1977, 1970, 1967, 1966, 1961, 1960, 1956, 1955, 1951, 1946, 1945, 1939, 1936, 1931, 1930, 1927, 1925, 1921
220 WASHBURN AVE	2014, 2010, 2005, 2002, 2001, 1996, 1993, 1990, 1986, 1981, 1977, 1970, 1967, 1966, 1961, 1960, 1956, 1955, 1951, 1946, 1945, 1941, 1936, 1931, 1930, 1925, 1924, 1921
220 WASHBURN AVE S	2014, 2010, 2005, 2002, 2001, 1996, 1993, 1990, 1986, 1981, 1977, 1970, 1966, 1961, 1960, 1956, 1955, 1951, 1946, 1945, 1941, 1939, 1936, 1931, 1930, 1927, 1925, 1924, 1921
220 WASHBURN AVE S	2014, 2010, 2005, 2002, 2001, 1993, 1990, 1986, 1981, 1977, 1970, 1967, 1966, 1961, 1960, 1955, 1951, 1946, 1945, 1941, 1939, 1936, 1931, 1930, 1927, 1925, 1924, 1921
220 WASHBURN RD	2014, 2010, 2005, 2002, 2001, 1996, 1993, 1990, 1986, 1981, 1977, 1967, 1966, 1961, 1960, 1956, 1955, 1951, 1946, 1945, 1941, 1939, 1936, 1931, 1930, 1927, 1925, 1924, 1921
221 2ND W	2014, 2010, 2005, 2002, 2001, 1996, 1993, 1990, 1986, 1981, 1977, 1970, 1967, 1966, 1961, 1960, 1956, 1955, 1951, 1946, 1945, 1941, 1936, 1931, 1930, 1927, 1925, 1924, 1921
221 2ND ST W	2014, 2010, 2005, 2002, 2001, 1996, 1993, 1990, 1986, 1981, 1977, 1970, 1967, 1966, 1961, 1960, 1955, 1951, 1946, 1945, 1939, 1936, 1931, 1930, 1927, 1925, 1924, 1921

FINDINGS

Address Researched	Address Not Identified in Research Source
223 BELLE AVE S	2014, 2010, 2005, 2002, 1996, 1993, 1990, 1986, 1981, 1977, 1970, 1967, 1966, 1960, 1955, 1951, 1946, 1945, 1941, 1939, 1936, 1931, 1930, 1927, 1925, 1924, 1921
223 BELLE AVE S	2014, 2010, 2005, 2002, 2001, 1996, 1993, 1990, 1986, 1981, 1977, 1970, 1966, 1961, 1960, 1956, 1955, 1951, 1946, 1945, 1941, 1939, 1936, 1931, 1930, 1927, 1925, 1924, 1921
223 S BELLE AVE	2014, 2010, 2005, 2001, 1996, 1993, 1990, 1986, 1981, 1977, 1970, 1967, 1966, 1961, 1960, 1956, 1955, 1951, 1946, 1945, 1941, 1939, 1936, 1931, 1930, 1927, 1925, 1924, 1921
223 S SHERIDAN ST	2014, 2010, 2005, 2002, 2001, 1996, 1990, 1986, 1970, 1967, 1966, 1961, 1960, 1956, 1955, 1951, 1946, 1945, 1941, 1939, 1936, 1931, 1930, 1927, 1925, 1924, 1921
223 SHERIDAN S	2014, 2010, 2005, 2002, 2001, 1996, 1993, 1986, 1981, 1977, 1970, 1967, 1966, 1961, 1960, 1956, 1955, 1951, 1946, 1945, 1941, 1939, 1936, 1931, 1930, 1927, 1925, 1924, 1921
223 SHERIDAN ST S	2014, 2010, 2005, 2002, 2001, 1996, 1993, 1990, 1986, 1981, 1977, 1970, 1967, 1966, 1960, 1955, 1951, 1946, 1945, 1941, 1939, 1936, 1931, 1930, 1927, 1925, 1924, 1921
224 BELLE AVE	2014, 2010, 2005, 2002, 2001, 1996, 1993, 1990, 1986, 1981, 1977, 1970, 1967, 1966, 1961, 1960, 1956, 1955, 1951, 1946, 1945, 1939, 1936, 1931, 1930, 1927, 1925, 1924, 1921
224 BELLE AVE S	2014, 2010, 2005, 2002, 1996, 1993, 1990, 1986, 1981, 1977, 1970, 1967, 1966, 1960, 1955, 1951, 1946, 1945, 1941, 1939, 1936, 1931, 1930, 1927, 1925, 1924, 1921
224 BELLE AVE S	2014, 2010, 2005, 2002, 2001, 1996, 1993, 1990, 1986, 1981, 1977, 1970, 1966, 1961, 1960, 1956, 1955, 1951, 1946, 1945, 1941, 1939, 1936, 1931, 1930, 1927, 1925, 1924, 1921
224 S BELLE AVE	2014, 2010, 2005, 2001, 1996, 1993, 1990, 1986, 1981, 1977, 1970, 1967, 1966, 1961, 1960, 1956, 1955, 1951, 1946, 1945, 1941, 1939, 1936, 1931, 1930, 1927, 1925, 1924, 1921
224 S WASHBURN AVE	2014, 2010, 2005, 2002, 2001, 1996, 1993, 1990, 1986, 1977, 1970, 1967, 1966, 1961, 1960, 1956, 1955, 1951, 1946, 1945, 1941, 1939, 1936, 1931, 1930, 1927, 1925, 1924, 1921
224 W WASHBURN AVE	2014, 2010, 2005, 2002, 1996, 1993, 1990, 1986, 1981, 1977, 1970, 1967, 1966, 1961, 1960, 1956, 1955, 1951, 1946, 1945, 1941, 1939, 1936, 1931, 1930, 1927, 1925, 1924, 1921
224 WASHBURN AVE S	2014, 2010, 2005, 2002, 2001, 1996, 1993, 1986, 1981, 1977, 1970, 1967, 1966, 1961, 1960, 1956, 1955, 1951, 1946, 1945, 1941, 1939, 1936, 1931, 1930, 1927, 1925, 1924, 1921
224 WASHBURN RD	2014, 2010, 2005, 2002, 2001, 1996, 1993, 1990, 1986, 1981, 1977, 1967, 1966, 1961, 1960, 1956, 1955, 1951, 1946, 1945, 1941, 1939, 1936, 1931, 1930, 1927, 1925, 1924, 1921
225 W 4TH ST	2014, 2010, 2005, 2002, 2001, 1996, 1993, 1990, 1986, 1981, 1970, 1967, 1966, 1961, 1960, 1956, 1955, 1951, 1946, 1945, 1941, 1939, 1936, 1931, 1930, 1927, 1925, 1924, 1921
226 BELLE AVE S	2014, 2010, 2005, 2002, 1996, 1993, 1990, 1986, 1981, 1977, 1970, 1967, 1966, 1960, 1955, 1951, 1946, 1945, 1941, 1939, 1936, 1931, 1930, 1927, 1925, 1924, 1921
260 3RD W	2014, 2010, 2005, 2001, 1996, 1993, 1990, 1986, 1981, 1977, 1970, 1967, 1966, 1961, 1960, 1956, 1955, 1951, 1946, 1945, 1941, 1939, 1936, 1931, 1930, 1927, 1925, 1924, 1921

FINDINGS

Address Researched	Address Not Identified in Research Source
260 3RD ST W	2014, 2010, 2005, 2002, 2001, 1993, 1990, 1986, 1981, 1977, 1970, 1967, 1966, 1961, 1960, 1956, 1955, 1951, 1946, 1945, 1941, 1939, 1936, 1931, 1930, 1927, 1925, 1924, 1921
260 W 3RD ST	2014, 2010, 2005, 2002, 1996, 1993, 1990, 1986, 1981, 1977, 1970, 1967, 1966, 1961, 1960, 1956, 1955, 1951, 1946, 1945, 1941, 1939, 1936, 1931, 1930, 1927, 1925, 1924, 1921
302 BELLE AVE	2014, 2010, 2005, 2002, 2001, 1996, 1993, 1990, 1986, 1981, 1977, 1970, 1967, 1966, 1961, 1960, 1956, 1955, 1951, 1946, 1945, 1939, 1936, 1931, 1930, 1927, 1925, 1924, 1921
302 BELLE AVE S	2014, 2010, 2005, 2002, 1993, 1986, 1981, 1977, 1970, 1967, 1966, 1960, 1955, 1951, 1946, 1945, 1941, 1939, 1936, 1931, 1930, 1927, 1925, 1924, 1921
302 BELLE AVE S	2014, 2010, 2005, 2002, 2001, 1996, 1993, 1990, 1986, 1981, 1977, 1970, 1966, 1961, 1960, 1956, 1955, 1951, 1946, 1945, 1941, 1939, 1936, 1931, 1930, 1927, 1925, 1924, 1921
302 S BELLE AVE	2014, 2010, 2005, 2001, 1996, 1990, 1986, 1970, 1967, 1966, 1961, 1960, 1956, 1955, 1951, 1946, 1945, 1941, 1939, 1936, 1931, 1930, 1927, 1925, 1924, 1921
302 S SHERIDAN ST	2014, 2010, 2005, 2001, 1996, 1993, 1990, 1986, 1981, 1977, 1970, 1967, 1966, 1961, 1960, 1956, 1955, 1951, 1946, 1945, 1941, 1939, 1936, 1931, 1930, 1927, 1925, 1924, 1921
303 4TH ST	2014, 2010, 2005, 2002, 2001, 1996, 1993, 1990, 1986, 1981, 1977, 1970, 1967, 1966, 1961, 1960, 1956, 1955, 1951, 1946, 1945, 1941, 1939, 1936, 1931, 1930, 1925, 1924, 1921
303 W 4TH ST	2014, 2010, 2005, 2002, 1996, 1993, 1990, 1986, 1981, 1977, 1970, 1967, 1966, 1961, 1960, 1956, 1955, 1951, 1946, 1945, 1941, 1939, 1936, 1931, 1930, 1927, 1925, 1924, 1921
304 3RD ST	2014, 2010, 2005, 2002, 2001, 1996, 1993, 1990, 1986, 1981, 1977, 1970, 1967, 1966, 1961, 1960, 1956, 1955, 1951, 1946, 1945, 1941, 1939, 1936, 1931, 1930, 1925, 1924, 1921
304 W 3RD ST	2014, 2010, 2005, 2002, 2001, 1996, 1993, 1990, 1986, 1981, 1977, 1970, 1967, 1966, 1961, 1960, 1956, 1955, 1951, 1946, 1945, 1941, 1939, 1936, 1931, 1930, 1927, 1925, 1921
305 S SHERIDAN ST	2014, 2010, 2005, 2002, 2001, 1996, 1993, 1990, 1986, 1967, 1966, 1961, 1960, 1956, 1955, 1951, 1946, 1945, 1941, 1939, 1936, 1931, 1930, 1927, 1925, 1924, 1921
305 SHERIDAN ST S	2014, 2010, 2005, 2002, 1996, 1993, 1990, 1986, 1981, 1977, 1970, 1967, 1966, 1960, 1955, 1951, 1946, 1945, 1941, 1939, 1936, 1931, 1930, 1927, 1925, 1924, 1921
305 SHERIDAN ST S	2014, 2010, 2005, 2002, 2001, 1996, 1993, 1990, 1986, 1981, 1977, 1970, 1966, 1961, 1960, 1956, 1955, 1951, 1946, 1945, 1941, 1939, 1936, 1931, 1930, 1927, 1925, 1924, 1921
306 S WASHBURN AVE	2014, 2010, 2005, 2002, 2001, 1996, 1990, 1986, 1977, 1970, 1967, 1966, 1961, 1960, 1956, 1955, 1951, 1946, 1945, 1941, 1939, 1936, 1931, 1930, 1927, 1925, 1924, 1921
306 W WASHBURN AVE	2014, 2010, 2005, 2002, 1996, 1993, 1990, 1986, 1981, 1977, 1970, 1967, 1966, 1961, 1960, 1956, 1955, 1951, 1946, 1945, 1941, 1939, 1936, 1931, 1930, 1927, 1925, 1924, 1921
306 WASHBURN AVE S	2014, 2010, 2005, 2002, 2001, 1996, 1993, 1986, 1981, 1977, 1970, 1967, 1966, 1961, 1960, 1955, 1951, 1946, 1945, 1941, 1939, 1936, 1931, 1930, 1927, 1925, 1924, 1921
306 WASHBURN AVE S	2014, 2010, 2005, 2002, 2001, 1996, 1993, 1990, 1986, 1981, 1977, 1970, 1966, 1961, 1960, 1956, 1955, 1951, 1946, 1945, 1941, 1939, 1936, 1931, 1930, 1927, 1925, 1924, 1921

FINDINGS

Address Researched	Address Not Identified in Research Source
306 WASHBURN RD	2014, 2010, 2005, 2002, 2001, 1996, 1993, 1990, 1986, 1981, 1977, 1967, 1966, 1961, 1960, 1956, 1955, 1951, 1946, 1945, 1941, 1939, 1936, 1931, 1930, 1927, 1925, 1924, 1921
307 BELLE AVE	2014, 2010, 2005, 2002, 2001, 1996, 1993, 1990, 1986, 1981, 1977, 1970, 1967, 1966, 1961, 1960, 1956, 1955, 1951, 1946, 1945, 1939, 1936, 1931, 1930, 1927, 1925, 1924, 1921
307 BELLE AVE S	2014, 2010, 2005, 2002, 1996, 1993, 1990, 1986, 1981, 1977, 1970, 1967, 1966, 1960, 1955, 1951, 1946, 1945, 1941, 1939, 1936, 1931, 1930, 1927, 1925, 1924, 1921
307 BELLE AVE S	2014, 2010, 2005, 2002, 2001, 1996, 1993, 1990, 1986, 1981, 1977, 1970, 1966, 1961, 1960, 1956, 1955, 1951, 1946, 1945, 1941, 1939, 1936, 1931, 1930, 1927, 1925, 1924, 1921
307 S BELLE AVE	2014, 2010, 2005, 2002, 2001, 1996, 1993, 1990, 1986, 1981, 1970, 1967, 1966, 1961, 1960, 1956, 1955, 1951, 1946, 1945, 1941, 1939, 1936, 1931, 1930, 1927, 1925, 1924, 1921
307 S SHERIDAN ST	2014, 2010, 2005, 2001, 1996, 1990, 1986, 1981, 1977, 1970, 1967, 1966, 1961, 1960, 1956, 1955, 1951, 1946, 1945, 1941, 1939, 1936, 1931, 1930, 1927, 1925, 1924, 1921
307 S Sheridan St	2014, 2002, 2001, 1996, 1993, 1990, 1986, 1981, 1977, 1970, 1967, 1966, 1961, 1960, 1956, 1955, 1951, 1946, 1945, 1941, 1939, 1936, 1931, 1930, 1927, 1925, 1924, 1921
307 S Sheridan St	2014, 2002, 2001, 1996, 1993, 1990, 1986, 1981, 1977, 1970, 1967, 1966, 1961, 1960, 1956, 1955, 1951, 1946, 1945, 1941, 1939, 1936, 1931, 1930, 1927, 1925, 1924, 1921
307 SHERIDAN S	2014, 2010, 2005, 2002, 2001, 1996, 1993, 1986, 1981, 1977, 1970, 1967, 1966, 1961, 1960, 1956, 1955, 1951, 1946, 1945, 1941, 1939, 1936, 1931, 1930, 1927, 1925, 1924, 1921
307 SHERIDAN ST S	2014, 2010, 2005, 2002, 1993, 1990, 1986, 1981, 1977, 1970, 1967, 1966, 1961, 1960, 1956, 1955, 1951, 1946, 1945, 1941, 1939, 1936, 1931, 1930, 1927, 1925, 1924, 1921
308 1/2 WASHBURN AVE	2014, 2010, 2005, 2002, 2001, 1996, 1993, 1990, 1986, 1981, 1977, 1970, 1967, 1966, 1961, 1960, 1956, 1955, 1951, 1946, 1945, 1941, 1936, 1931, 1930, 1927, 1925, 1924, 1921
308 BELLE AVE	2014, 2010, 2005, 2002, 2001, 1996, 1993, 1990, 1986, 1981, 1977, 1970, 1967, 1966, 1961, 1960, 1956, 1955, 1951, 1946, 1945, 1939, 1936, 1931, 1930, 1927, 1925, 1924, 1921
308 BELLE AVE S	2014, 2010, 2005, 2002, 1996, 1993, 1990, 1986, 1981, 1977, 1970, 1967, 1966, 1960, 1955, 1951, 1946, 1945, 1941, 1939, 1936, 1931, 1930, 1927, 1925, 1924, 1921
308 BELLE AVE S	2014, 2010, 2005, 2002, 2001, 1996, 1993, 1990, 1986, 1981, 1977, 1970, 1966, 1961, 1960, 1956, 1955, 1951, 1946, 1945, 1941, 1939, 1936, 1931, 1930, 1927, 1925, 1924, 1921
308 WASHBURN AVE	2014, 2010, 2005, 2002, 2001, 1996, 1993, 1990, 1986, 1981, 1977, 1970, 1967, 1966, 1961, 1960, 1956, 1955, 1951, 1946, 1945, 1941, 1936, 1931, 1930, 1925, 1924, 1921
308 WASHBURN AVE	2014, 2010, 2005, 2002, 2001, 1996, 1993, 1990, 1986, 1981, 1977, 1970, 1967, 1966, 1961, 1960, 1956, 1955, 1951, 1946, 1945, 1939, 1936, 1931, 1930, 1927, 1925, 1921
309 4TH ST	2014, 2010, 2005, 2002, 2001, 1996, 1993, 1990, 1986, 1981, 1977, 1970, 1967, 1966, 1961, 1960, 1956, 1955, 1951, 1946, 1945, 1941, 1939, 1936, 1931, 1930, 1925, 1924, 1921

FINDINGS

Address Researched	Address Not Identified in Research Source
309 BELLE AVE S	2014, 2010, 2005, 2002, 1996, 1993, 1990, 1986, 1981, 1977, 1970, 1967, 1966, 1961, 1960, 1956, 1955, 1951, 1946, 1945, 1941, 1939, 1936, 1931, 1930, 1927, 1925, 1924, 1921
311 4TH ST W	2014, 2010, 2005, 2002, 2001, 1996, 1993, 1990, 1986, 1981, 1977, 1970, 1967, 1966, 1961, 1960, 1955, 1951, 1946, 1945, 1941, 1939, 1936, 1931, 1930, 1927, 1925, 1924, 1921
311 4TH ST W	2014, 2010, 2005, 2002, 2001, 1996, 1993, 1990, 1986, 1981, 1977, 1970, 1966, 1961, 1960, 1956, 1955, 1951, 1946, 1945, 1941, 1939, 1936, 1931, 1930, 1927, 1925, 1924, 1921
311 BELLE AVE	2014, 2010, 2005, 2002, 2001, 1996, 1993, 1990, 1986, 1981, 1977, 1970, 1967, 1966, 1961, 1960, 1956, 1955, 1951, 1946, 1945, 1939, 1936, 1931, 1930, 1927, 1925, 1924, 1921
311 BELLE AVE S	2014, 2010, 2005, 2002, 1996, 1993, 1990, 1986, 1981, 1977, 1970, 1967, 1966, 1960, 1955, 1951, 1946, 1945, 1941, 1939, 1936, 1931, 1930, 1927, 1925, 1924, 1921
311 BELLE AVE S	2014, 2010, 2005, 2002, 2001, 1996, 1993, 1990, 1986, 1981, 1977, 1970, 1966, 1961, 1960, 1956, 1955, 1951, 1946, 1945, 1941, 1939, 1936, 1931, 1930, 1927, 1925, 1924, 1921
311 S BELLE AVE	2014, 2010, 2005, 2002, 2001, 1996, 1993, 1990, 1986, 1981, 1970, 1967, 1966, 1961, 1960, 1956, 1955, 1951, 1946, 1945, 1941, 1939, 1936, 1931, 1930, 1927, 1925, 1924, 1921
311 SHERIDAN ST S	2014, 2010, 2005, 2002, 2001, 1996, 1993, 1990, 1986, 1981, 1977, 1970, 1967, 1966, 1961, 1960, 1955, 1951, 1946, 1945, 1941, 1939, 1936, 1931, 1930, 1927, 1925, 1924, 1921
311 SHERIDAN ST S	2014, 2010, 2005, 2002, 2001, 1996, 1993, 1990, 1986, 1981, 1977, 1970, 1966, 1961, 1960, 1956, 1955, 1951, 1946, 1945, 1941, 1939, 1936, 1931, 1930, 1927, 1925, 1924, 1921
311 W 4TH ST	2014, 2010, 2005, 2002, 2001, 1996, 1993, 1990, 1986, 1981, 1967, 1966, 1961, 1960, 1956, 1955, 1951, 1946, 1945, 1941, 1939, 1936, 1931, 1930, 1927, 1925, 1924, 1921
311 WASHBURN AVE S	2014, 2010, 2005, 2002, 2001, 1996, 1993, 1990, 1986, 1981, 1977, 1970, 1967, 1966, 1961, 1960, 1955, 1951, 1946, 1945, 1941, 1939, 1936, 1931, 1930, 1927, 1925, 1924, 1921
311 WASHBURN AVE S	2014, 2010, 2005, 2002, 2001, 1996, 1993, 1990, 1986, 1981, 1977, 1970, 1966, 1961, 1960, 1956, 1955, 1951, 1946, 1945, 1941, 1939, 1936, 1931, 1930, 1927, 1925, 1924, 1921
312 3RD ST	2014, 2010, 2005, 2002, 2001, 1996, 1993, 1990, 1986, 1981, 1977, 1970, 1967, 1966, 1961, 1960, 1956, 1955, 1951, 1946, 1945, 1941, 1939, 1936, 1931, 1930, 1925, 1924, 1921
312 4TH W	2014, 2010, 2005, 2002, 2001, 1996, 1993, 1990, 1986, 1981, 1977, 1970, 1967, 1966, 1961, 1960, 1956, 1955, 1951, 1946, 1945, 1941, 1936, 1931, 1930, 1927, 1925, 1924, 1921
312 4TH ST	2014, 2010, 2005, 2002, 2001, 1996, 1993, 1990, 1986, 1981, 1977, 1970, 1967, 1966, 1961, 1960, 1956, 1955, 1951, 1946, 1945, 1941, 1939, 1936, 1931, 1930, 1925, 1924, 1921
312 4TH ST W	2014, 2010, 2005, 2002, 2001, 1996, 1993, 1990, 1986, 1981, 1977, 1970, 1967, 1966, 1961, 1960, 1956, 1955, 1951, 1946, 1945, 1939, 1936, 1931, 1930, 1927, 1925, 1924, 1921
312 BELLE AVE	2014, 2010, 2005, 2002, 2001, 1996, 1993, 1990, 1986, 1981, 1977, 1970, 1967, 1966, 1961, 1960, 1956, 1955, 1951, 1946, 1945, 1939, 1936, 1931, 1930, 1927, 1925, 1924, 1921

FINDINGS

Address Researched	Address Not Identified in Research Source
312 BELLE AVE S	2014, 2010, 2005, 2002, 1993, 1986, 1981, 1977, 1970, 1967, 1966, 1960, 1955, 1951, 1946, 1945, 1941, 1939, 1936, 1931, 1930, 1927, 1925, 1924, 1921
312 BELLE AVE S	2014, 2010, 2005, 2002, 2001, 1996, 1993, 1990, 1986, 1981, 1977, 1970, 1966, 1961, 1960, 1956, 1955, 1951, 1946, 1945, 1941, 1939, 1936, 1931, 1930, 1927, 1925, 1924, 1921
312 S BELLE AVE	2014, 2010, 2005, 2001, 1996, 1993, 1990, 1986, 1981, 1977, 1970, 1967, 1966, 1961, 1960, 1956, 1955, 1951, 1946, 1945, 1941, 1939, 1936, 1931, 1930, 1927, 1925, 1924, 1921
312 W WASHBURN AVE	2014, 2010, 2005, 2002, 1996, 1993, 1990, 1986, 1981, 1977, 1970, 1967, 1966, 1961, 1960, 1956, 1955, 1951, 1946, 1945, 1941, 1939, 1936, 1931, 1930, 1927, 1925, 1924, 1921
312 WASHBURN AVE	2014, 2010, 2005, 2001, 1996, 1993, 1990, 1986, 1981, 1977, 1970, 1967, 1966, 1961, 1960, 1956, 1955, 1951, 1946, 1945, 1939, 1936, 1931, 1930, 1927, 1925, 1921
312 WASHBURN AVE	2014, 2010, 2005, 2002, 2001, 1996, 1993, 1990, 1986, 1981, 1977, 1970, 1967, 1966, 1961, 1960, 1956, 1955, 1951, 1946, 1945, 1941, 1936, 1931, 1930, 1927, 1925, 1924, 1921
312 Washburn Ave	2014, 2005, 2002, 2001, 1996, 1993, 1990, 1986, 1981, 1977, 1970, 1967, 1966, 1961, 1960, 1956, 1955, 1951, 1946, 1945, 1941, 1939, 1936, 1931, 1930, 1927, 1925, 1924, 1921
312 Washburn Ave	2014, 2005, 2002, 2001, 1996, 1993, 1990, 1986, 1981, 1977, 1970, 1967, 1966, 1961, 1960, 1956, 1955, 1951, 1946, 1945, 1941, 1939, 1936, 1931, 1930, 1927, 1925, 1924, 1921
312 WASHBURN AVE S	2014, 2010, 2005, 2002, 2001, 1993, 1986, 1981, 1977, 1970, 1967, 1966, 1961, 1960, 1955, 1951, 1946, 1945, 1941, 1939, 1936, 1931, 1930, 1927, 1925, 1924, 1921
313 BELLE AVE S	2014, 2010, 2005, 2002, 1996, 1993, 1990, 1986, 1981, 1977, 1970, 1967, 1966, 1961, 1960, 1956, 1955, 1951, 1946, 1945, 1941, 1939, 1936, 1931, 1930, 1927, 1925, 1924, 1921
313 S SHERIDAN ST	2014, 2010, 2005, 2002, 2001, 1996, 1993, 1990, 1986, 1981, 1977, 1967, 1966, 1961, 1960, 1956, 1955, 1951, 1946, 1945, 1941, 1939, 1936, 1931, 1930, 1927, 1925, 1924, 1921
313 SHERIDAN ST S	2014, 2010, 2005, 2002, 2001, 1996, 1993, 1990, 1986, 1981, 1977, 1970, 1967, 1966, 1960, 1955, 1951, 1946, 1945, 1941, 1939, 1936, 1931, 1930, 1927, 1925, 1924, 1921
313 SHERIDAN ST S	2014, 2010, 2005, 2002, 2001, 1996, 1993, 1990, 1986, 1981, 1977, 1970, 1966, 1961, 1960, 1956, 1955, 1951, 1946, 1945, 1941, 1939, 1936, 1931, 1930, 1927, 1925, 1924, 1921
313 WASHBURN AVE	2014, 2010, 2005, 2002, 2001, 1996, 1993, 1990, 1986, 1981, 1977, 1970, 1967, 1966, 1961, 1960, 1956, 1955, 1951, 1946, 1945, 1941, 1936, 1931, 1930, 1925, 1924, 1921
313 WASHBURN AVE	2014, 2010, 2005, 2002, 2001, 1996, 1993, 1990, 1986, 1981, 1977, 1970, 1967, 1966, 1961, 1960, 1956, 1955, 1951, 1946, 1945, 1939, 1936, 1931, 1930, 1927, 1925, 1921
313 WASHBURN AVE S	2014, 2010, 2005, 2002, 2001, 1996, 1993, 1990, 1986, 1981, 1977, 1970, 1967, 1966, 1961, 1960, 1955, 1951, 1946, 1945, 1941, 1939, 1936, 1931, 1930, 1927, 1925, 1924, 1921
313 WASHBURN AVE S	2014, 2010, 2005, 2002, 2001, 1996, 1993, 1990, 1986, 1981, 1977, 1970, 1966, 1961, 1960, 1956, 1955, 1951, 1946, 1945, 1941, 1939, 1936, 1931, 1930, 1927, 1925, 1924, 1921

FINDINGS

Address Researched	Address Not Identified in Research Source
314 4TH ST	2014, 2010, 2005, 2002, 2001, 1996, 1993, 1990, 1986, 1981, 1977, 1970, 1967, 1966, 1961, 1960, 1956, 1955, 1951, 1946, 1945, 1941, 1939, 1936, 1931, 1930, 1925, 1924, 1921
314 4TH ST W	2014, 2010, 2005, 2002, 2001, 1996, 1993, 1990, 1986, 1981, 1977, 1970, 1967, 1966, 1961, 1960, 1956, 1955, 1951, 1946, 1945, 1941, 1939, 1936, 1931, 1930, 1927, 1925, 1921
314 BELLE AVE	2014, 2010, 2005, 2002, 2001, 1996, 1993, 1990, 1986, 1981, 1977, 1970, 1967, 1966, 1961, 1960, 1956, 1955, 1951, 1946, 1945, 1939, 1936, 1931, 1930, 1927, 1925, 1924, 1921
314 BELLE AVE S	2014, 2010, 2005, 2002, 1996, 1993, 1990, 1986, 1981, 1977, 1970, 1967, 1966, 1960, 1955, 1951, 1946, 1945, 1941, 1939, 1936, 1931, 1930, 1927, 1925, 1924, 1921
314 S BELLE AVE	2014, 2010, 2005, 2002, 2001, 1996, 1993, 1990, 1986, 1981, 1970, 1967, 1966, 1961, 1960, 1956, 1955, 1951, 1946, 1945, 1941, 1939, 1936, 1931, 1930, 1927, 1925, 1924, 1921
314 WASHBURN AVE	2014, 2010, 2005, 2002, 2001, 1996, 1993, 1990, 1986, 1981, 1977, 1970, 1967, 1966, 1961, 1960, 1956, 1955, 1951, 1946, 1945, 1941, 1939, 1936, 1931, 1930, 1925, 1924, 1921
315 3RD ST	2014, 2010, 2005, 2002, 2001, 1996, 1993, 1990, 1986, 1981, 1977, 1970, 1967, 1966, 1961, 1960, 1956, 1955, 1951, 1946, 1945, 1941, 1939, 1936, 1931, 1930, 1925, 1924, 1921
315 BELLE AVE	2014, 2010, 2005, 2002, 2001, 1996, 1993, 1990, 1986, 1981, 1977, 1970, 1967, 1966, 1961, 1960, 1956, 1955, 1951, 1946, 1945, 1939, 1936, 1931, 1930, 1927, 1925, 1924, 1921
315 BELLE AVE S	2014, 2010, 2005, 2002, 1996, 1993, 1990, 1986, 1981, 1977, 1970, 1967, 1966, 1960, 1955, 1951, 1946, 1945, 1941, 1939, 1936, 1931, 1930, 1927, 1925, 1924, 1921
315 BELLE AVE S	2014, 2010, 2005, 2002, 2001, 1996, 1993, 1990, 1986, 1981, 1977, 1970, 1966, 1961, 1960, 1956, 1955, 1951, 1946, 1945, 1941, 1939, 1936, 1931, 1930, 1927, 1925, 1924, 1921
315 S BELLE AVE	2014, 2010, 2005, 2002, 2001, 1996, 1993, 1990, 1986, 1970, 1967, 1966, 1961, 1960, 1956, 1955, 1951, 1946, 1945, 1941, 1939, 1936, 1931, 1930, 1927, 1925, 1924, 1921
315 W 4TH ST	2014, 2010, 2005, 2002, 2001, 1996, 1993, 1990, 1986, 1981, 1970, 1967, 1966, 1961, 1960, 1956, 1955, 1951, 1946, 1945, 1941, 1939, 1936, 1931, 1930, 1927, 1925, 1924, 1921
316 5TH W	2014, 2010, 2005, 2001, 1996, 1993, 1990, 1986, 1981, 1977, 1970, 1967, 1966, 1961, 1960, 1956, 1955, 1951, 1946, 1945, 1941, 1939, 1936, 1931, 1930, 1927, 1925, 1924, 1921
316 5TH ST W	2014, 2010, 2005, 2002, 2001, 1996, 1993, 1990, 1986, 1981, 1977, 1970, 1967, 1966, 1961, 1960, 1955, 1951, 1946, 1945, 1941, 1939, 1936, 1931, 1930, 1927, 1925, 1924, 1921
316 S WASHBURN AVE	2014, 2010, 2005, 2002, 2001, 1996, 1993, 1990, 1986, 1977, 1970, 1967, 1966, 1961, 1960, 1956, 1955, 1951, 1946, 1945, 1941, 1939, 1936, 1931, 1930, 1927, 1925, 1924, 1921
316 W 5TH ST	2014, 2010, 2005, 2002, 1996, 1993, 1990, 1986, 1981, 1977, 1967, 1966, 1961, 1960, 1956, 1955, 1951, 1946, 1945, 1941, 1939, 1936, 1931, 1930, 1927, 1925, 1924, 1921
316 W WASHBURN AVE	2014, 2010, 2005, 2002, 1996, 1993, 1990, 1986, 1981, 1977, 1970, 1967, 1966, 1961, 1960, 1956, 1955, 1951, 1946, 1945, 1941, 1939, 1936, 1931, 1930, 1927, 1925, 1924, 1921

FINDINGS

Address Researched	Address Not Identified in Research Source
316 WASHBURN AVE S	2014, 2010, 2005, 2002, 2001, 1993, 1986, 1981, 1977, 1970, 1967, 1966, 1961, 1960, 1955, 1951, 1946, 1945, 1941, 1939, 1936, 1931, 1930, 1927, 1925, 1924, 1921
316 WASHBURN AVE S	2014, 2010, 2005, 2002, 2001, 1996, 1993, 1990, 1986, 1981, 1977, 1970, 1966, 1961, 1960, 1956, 1955, 1951, 1946, 1945, 1941, 1939, 1936, 1931, 1930, 1927, 1925, 1924, 1921
317 W 4TH ST	2014, 2010, 2005, 2002, 2001, 1996, 1993, 1990, 1986, 1981, 1970, 1967, 1966, 1961, 1960, 1956, 1955, 1951, 1946, 1945, 1941, 1939, 1936, 1931, 1930, 1927, 1925, 1924, 1921
318 4TH W	2014, 2010, 2005, 2002, 2001, 1996, 1993, 1990, 1986, 1981, 1977, 1970, 1967, 1966, 1961, 1960, 1956, 1955, 1951, 1946, 1945, 1941, 1936, 1931, 1930, 1927, 1925, 1924, 1921
318 4TH ST W	2014, 2010, 2005, 2002, 2001, 1996, 1993, 1990, 1986, 1981, 1977, 1970, 1967, 1966, 1961, 1960, 1956, 1955, 1951, 1946, 1945, 1939, 1936, 1931, 1930, 1927, 1925, 1924, 1921
318 S MAIN ST	2014, 2010, 2005, 2002, 1996, 1993, 1990, 1986, 1981, 1977, 1970, 1967, 1966, 1961, 1960, 1956, 1955, 1951, 1946, 1945, 1941, 1939, 1936, 1931, 1930, 1927, 1925, 1924, 1921
319 BELLE AVE	2014, 2010, 2005, 2002, 2001, 1996, 1993, 1990, 1986, 1981, 1977, 1970, 1967, 1966, 1961, 1960, 1956, 1955, 1951, 1946, 1945, 1939, 1936, 1931, 1930, 1927, 1925, 1924, 1921
319 BELLE AVE S	2014, 2010, 2005, 2002, 2001, 1996, 1993, 1990, 1986, 1981, 1977, 1970, 1966, 1961, 1960, 1956, 1955, 1951, 1946, 1945, 1941, 1939, 1936, 1931, 1930, 1927, 1925, 1924, 1921
319 BELLE AVE S	2014, 2010, 2005, 2002, 1996, 1993, 1986, 1981, 1977, 1970, 1967, 1966, 1960, 1955, 1951, 1946, 1945, 1941, 1939, 1936, 1931, 1930, 1927, 1925, 1924, 1921
319 S BELLE AVE	2014, 2010, 2005, 2002, 2001, 1996, 1990, 1986, 1977, 1970, 1967, 1966, 1961, 1960, 1956, 1955, 1951, 1946, 1945, 1941, 1939, 1936, 1931, 1930, 1927, 1925, 1924, 1921
319 S SHERIDAN ST	2014, 2010, 2005, 2002, 2001, 1996, 1990, 1986, 1967, 1966, 1961, 1960, 1956, 1955, 1951, 1946, 1945, 1941, 1939, 1936, 1931, 1930, 1927, 1925, 1924, 1921
319 SHERIDAN S	2014, 2010, 2005, 2002, 2001, 1996, 1993, 1986, 1981, 1977, 1970, 1967, 1966, 1961, 1960, 1956, 1955, 1951, 1946, 1945, 1941, 1939, 1936, 1931, 1930, 1927, 1925, 1924, 1921
319 SHERIDAN ST S	2014, 2010, 2005, 2002, 2001, 1993, 1990, 1986, 1981, 1977, 1970, 1967, 1966, 1960, 1956, 1955, 1951, 1946, 1945, 1941, 1939, 1936, 1931, 1930, 1927, 1925, 1924, 1921
319 SHERIDAN ST S	2014, 2010, 2005, 2002, 2001, 1996, 1993, 1990, 1986, 1981, 1977, 1970, 1966, 1961, 1960, 1956, 1955, 1951, 1946, 1945, 1941, 1939, 1936, 1931, 1930, 1927, 1925, 1924, 1921
320 1/2 WASHBURN AVE S	2014, 2010, 2005, 2002, 2001, 1996, 1993, 1990, 1986, 1981, 1977, 1970, 1966, 1961, 1960, 1956, 1955, 1951, 1946, 1945, 1941, 1939, 1936, 1931, 1930, 1927, 1925, 1924, 1921
320 1/2 WASHBURN AVE S	2014, 2010, 2005, 2002, 2001, 1993, 1990, 1986, 1981, 1977, 1970, 1967, 1966, 1961, 1960, 1956, 1955, 1951, 1946, 1945, 1941, 1939, 1936, 1931, 1930, 1927, 1925, 1924, 1921
320 BELLE AVE	2014, 2010, 2005, 2002, 2001, 1996, 1993, 1990, 1986, 1981, 1977, 1970, 1967, 1966, 1961, 1960, 1956, 1955, 1951, 1946, 1945, 1939, 1936, 1931, 1930, 1927, 1925, 1924, 1921
320 BELLE AVE S	2014, 2010, 2005, 2002, 1996, 1993, 1990, 1986, 1981, 1977, 1970, 1967, 1966, 1960, 1955, 1951, 1946, 1945, 1941, 1939, 1936, 1931, 1930, 1927, 1925, 1924, 1921

FINDINGS

Address Researched	Address Not Identified in Research Source
320 BELLE AVE S	2014, 2010, 2005, 2002, 2001, 1996, 1993, 1990, 1986, 1981, 1977, 1970, 1966, 1961, 1960, 1956, 1955, 1951, 1946, 1945, 1941, 1939, 1936, 1931, 1930, 1927, 1925, 1924, 1921
320 S BELLE AVE	2014, 2010, 2005, 2001, 1996, 1993, 1990, 1986, 1981, 1977, 1970, 1967, 1966, 1961, 1960, 1956, 1955, 1951, 1946, 1945, 1941, 1939, 1936, 1931, 1930, 1927, 1925, 1924, 1921
320 S MAIN ST	2014, 2010, 2005, 1996, 1990, 1986, 1981, 1967, 1966, 1961, 1960, 1956, 1955, 1951, 1946, 1945, 1941, 1939, 1936, 1931, 1930, 1927, 1925, 1924, 1921
320 S Main St	2002, 2001, 1996, 1993, 1990, 1986, 1981, 1977, 1970, 1967, 1966, 1961, 1960, 1956, 1955, 1951, 1946, 1945, 1941, 1939, 1936, 1931, 1930, 1927, 1925, 1924, 1921
320 S Main St	2002, 2001, 1996, 1993, 1990, 1986, 1981, 1977, 1970, 1967, 1966, 1961, 1960, 1956, 1955, 1951, 1946, 1945, 1941, 1939, 1936, 1931, 1930, 1927, 1925, 1924, 1921
320 W 4TH ST	2014, 2010, 2005, 2002, 2001, 1996, 1993, 1990, 1986, 1981, 1970, 1967, 1966, 1961, 1960, 1956, 1955, 1951, 1946, 1945, 1941, 1939, 1936, 1931, 1930, 1927, 1925, 1924, 1921
320 W WASHBURN AVE	2014, 2010, 2005, 2002, 1996, 1993, 1990, 1986, 1981, 1977, 1970, 1967, 1966, 1961, 1960, 1956, 1955, 1951, 1946, 1945, 1941, 1939, 1936, 1931, 1930, 1927, 1925, 1924, 1921
320 WASHBURN AVE S	2014, 2010, 2005, 2002, 2001, 1996, 1993, 1986, 1981, 1977, 1970, 1967, 1966, 1961, 1960, 1955, 1951, 1946, 1945, 1941, 1939, 1936, 1931, 1930, 1927, 1925, 1924, 1921
320 WASHBURN AVE S	2014, 2010, 2005, 2002, 2001, 1996, 1993, 1990, 1986, 1981, 1977, 1970, 1966, 1961, 1960, 1956, 1955, 1951, 1946, 1945, 1941, 1939, 1936, 1931, 1930, 1927, 1925, 1924, 1921
320 WASHBURN RD	2014, 2010, 2005, 2002, 2001, 1996, 1993, 1990, 1986, 1981, 1977, 1967, 1966, 1961, 1960, 1956, 1955, 1951, 1946, 1945, 1941, 1939, 1936, 1931, 1930, 1927, 1925, 1924, 1921
321 4TH W	2014, 2010, 2005, 2001, 1996, 1993, 1990, 1986, 1981, 1977, 1970, 1967, 1966, 1961, 1960, 1956, 1955, 1951, 1946, 1945, 1941, 1939, 1936, 1931, 1930, 1927, 1925, 1924, 1921
321 4TH ST W	2014, 2010, 2005, 2002, 2001, 1993, 1990, 1986, 1981, 1977, 1970, 1967, 1966, 1961, 1960, 1955, 1951, 1946, 1945, 1941, 1939, 1936, 1931, 1930, 1927, 1925, 1921
321 4TH ST W	2014, 2010, 2005, 2002, 2001, 1996, 1993, 1990, 1986, 1981, 1977, 1970, 1966, 1961, 1960, 1956, 1955, 1951, 1946, 1945, 1941, 1939, 1936, 1931, 1930, 1927, 1925, 1924, 1921
321 W 4TH ST	2014, 2010, 2005, 2002, 1996, 1993, 1990, 1986, 1981, 1977, 1970, 1967, 1966, 1961, 1960, 1956, 1955, 1951, 1946, 1945, 1941, 1939, 1936, 1931, 1930, 1927, 1925, 1924, 1921
321 W 4th St	2014, 2002, 2001, 1996, 1993, 1990, 1986, 1981, 1977, 1970, 1967, 1966, 1961, 1960, 1956, 1955, 1951, 1946, 1945, 1941, 1939, 1936, 1931, 1930, 1927, 1925, 1924, 1921
321 W 4th St	2014, 2002, 2001, 1996, 1993, 1990, 1986, 1981, 1977, 1970, 1967, 1966, 1961, 1960, 1956, 1955, 1951, 1946, 1945, 1941, 1939, 1936, 1931, 1930, 1927, 1925, 1924, 1921
322 4TH ST W	2014, 2010, 2005, 2002, 2001, 1996, 1993, 1990, 1986, 1981, 1977, 1970, 1966, 1961, 1960, 1956, 1955, 1951, 1946, 1945, 1941, 1939, 1936, 1931, 1930, 1927, 1925, 1924, 1921

FINDINGS

Address Researched	Address Not Identified in Research Source
322 5TH W	2014, 2010, 2005, 2002, 2001, 1996, 1993, 1990, 1986, 1981, 1977, 1970, 1967, 1966, 1961, 1960, 1956, 1955, 1951, 1946, 1945, 1941, 1936, 1931, 1930, 1927, 1925, 1924, 1921
322 5TH ST W	2014, 2010, 2005, 2002, 2001, 1996, 1993, 1990, 1986, 1981, 1977, 1970, 1967, 1966, 1961, 1960, 1956, 1955, 1951, 1946, 1945, 1939, 1936, 1931, 1930, 1927, 1925, 1921
322 W 5TH ST	2014, 2010, 2005, 2002, 2001, 1996, 1993, 1990, 1986, 1981, 1977, 1970, 1967, 1966, 1961, 1960, 1956, 1955, 1951, 1946, 1945, 1941, 1939, 1936, 1930, 1927, 1925, 1924, 1921
322 W WASHBURN AVE	2014, 2010, 2005, 2002, 1996, 1993, 1990, 1986, 1981, 1977, 1970, 1967, 1966, 1961, 1960, 1956, 1955, 1951, 1946, 1945, 1941, 1939, 1936, 1931, 1930, 1927, 1925, 1924, 1921
322 WASHBURN AVE S	2014, 2010, 2005, 2002, 2001, 1993, 1990, 1986, 1981, 1977, 1970, 1967, 1966, 1961, 1960, 1956, 1955, 1951, 1946, 1945, 1941, 1939, 1936, 1931, 1930, 1927, 1925, 1924, 1921
322 WASHBURN RD	2014, 2010, 2005, 2002, 2001, 1996, 1993, 1990, 1986, 1981, 1977, 1967, 1966, 1961, 1960, 1956, 1955, 1951, 1946, 1945, 1941, 1939, 1936, 1931, 1930, 1927, 1925, 1924, 1921
323 BELLE AVE	2014, 2010, 2005, 2002, 2001, 1996, 1993, 1990, 1986, 1981, 1977, 1970, 1967, 1966, 1961, 1960, 1956, 1955, 1951, 1946, 1945, 1939, 1936, 1931, 1930, 1927, 1925, 1924, 1921
323 BELLE AVE S	2014, 2010, 2005, 2002, 1996, 1993, 1990, 1986, 1981, 1977, 1970, 1967, 1966, 1960, 1955, 1951, 1946, 1945, 1941, 1939, 1936, 1931, 1930, 1927, 1925, 1924, 1921
323 BELLE AVE S	2014, 2010, 2005, 2002, 2001, 1996, 1993, 1990, 1986, 1981, 1977, 1970, 1966, 1961, 1960, 1956, 1955, 1951, 1946, 1945, 1941, 1939, 1936, 1931, 1930, 1927, 1925, 1924, 1921
323 S BELLE AVE	2014, 2010, 2005, 2001, 1996, 1993, 1990, 1986, 1981, 1977, 1970, 1967, 1966, 1961, 1960, 1956, 1955, 1951, 1946, 1945, 1941, 1939, 1936, 1931, 1930, 1927, 1925, 1924, 1921
323 W 4TH ST	2014, 2010, 2005, 2002, 2001, 1996, 1993, 1990, 1986, 1981, 1970, 1967, 1966, 1961, 1960, 1956, 1955, 1951, 1946, 1945, 1941, 1939, 1936, 1931, 1930, 1927, 1925, 1924, 1921
324 BELLE AVE	2014, 2010, 2005, 2002, 2001, 1996, 1993, 1990, 1986, 1981, 1977, 1970, 1967, 1966, 1961, 1960, 1956, 1955, 1951, 1946, 1945, 1939, 1936, 1931, 1930, 1927, 1925, 1924, 1921
324 BELLE AVE S	2014, 2010, 2005, 2002, 1996, 1993, 1990, 1986, 1981, 1977, 1970, 1967, 1966, 1960, 1955, 1951, 1946, 1945, 1941, 1939, 1936, 1931, 1930, 1927, 1925, 1924, 1921
324 BELLE AVE S	2014, 2010, 2005, 2002, 2001, 1996, 1993, 1990, 1986, 1981, 1977, 1970, 1966, 1961, 1960, 1956, 1955, 1951, 1946, 1945, 1941, 1939, 1936, 1931, 1930, 1927, 1925, 1924, 1921
324 S MAIN ST	2014, 2010, 2005, 1996, 1990, 1986, 1970, 1967, 1966, 1961, 1960, 1956, 1955, 1951, 1946, 1945, 1941, 1939, 1936, 1931, 1930, 1927, 1925, 1924, 1921
324 S Main St	2002, 2001, 1996, 1993, 1990, 1986, 1981, 1977, 1970, 1967, 1966, 1961, 1960, 1956, 1955, 1951, 1946, 1945, 1941, 1939, 1936, 1931, 1930, 1927, 1925, 1924, 1921
324 S Main St	2002, 2001, 1996, 1993, 1990, 1986, 1981, 1977, 1970, 1967, 1966, 1961, 1960, 1956, 1955, 1951, 1946, 1945, 1941, 1939, 1936, 1931, 1930, 1927, 1925, 1924, 1921

FINDINGS

Address Researched	Address Not Identified in Research Source
324 WASHBURN AVE	2014, 2010, 2005, 2002, 2001, 1996, 1993, 1990, 1986, 1981, 1977, 1970, 1967, 1966, 1961, 1960, 1956, 1955, 1951, 1946, 1945, 1939, 1936, 1931, 1930, 1927, 1925, 1921
324 WASHBURN AVE	2014, 2010, 2005, 2002, 2001, 1996, 1993, 1990, 1986, 1981, 1977, 1970, 1967, 1966, 1961, 1960, 1956, 1955, 1951, 1946, 1945, 1941, 1936, 1931, 1930, 1925, 1924, 1921
324 WASHBURN AVE S	2014, 2010, 2005, 2002, 2001, 1996, 1993, 1990, 1986, 1981, 1977, 1970, 1966, 1961, 1960, 1956, 1955, 1951, 1946, 1945, 1941, 1939, 1936, 1931, 1930, 1927, 1925, 1924, 1921
324 WASHBURN AVE S	2014, 2010, 2005, 2002, 2001, 1996, 1993, 1990, 1986, 1981, 1977, 1970, 1967, 1966, 1961, 1960, 1955, 1951, 1946, 1945, 1941, 1939, 1936, 1931, 1930, 1927, 1925, 1924, 1921
324 WASHBURN RD	2014, 2010, 2005, 2002, 2001, 1996, 1993, 1990, 1986, 1981, 1977, 1967, 1966, 1961, 1960, 1956, 1955, 1951, 1946, 1945, 1941, 1939, 1936, 1931, 1930, 1927, 1925, 1924, 1921
325 W 4TH ST	2014, 2010, 2005, 2002, 2001, 1996, 1993, 1990, 1986, 1981, 1970, 1967, 1966, 1961, 1960, 1956, 1955, 1951, 1946, 1945, 1941, 1939, 1936, 1931, 1930, 1927, 1925, 1924, 1921
335 4TH ST W	2014, 2010, 2005, 2002, 2001, 1996, 1993, 1990, 1986, 1981, 1977, 1970, 1967, 1966, 1961, 1960, 1956, 1955, 1951, 1946, 1945, 1941, 1939, 1936, 1931, 1930, 1927, 1925, 1921
357 SHERIDAN S	2014, 2010, 2005, 2002, 2001, 1996, 1993, 1986, 1981, 1977, 1970, 1967, 1966, 1961, 1960, 1956, 1955, 1951, 1946, 1945, 1941, 1939, 1936, 1931, 1930, 1927, 1925, 1924, 1921
357 SHERIDAN ST S	2014, 2010, 2005, 2002, 1996, 1993, 1990, 1986, 1981, 1977, 1970, 1967, 1966, 1961, 1960, 1956, 1955, 1951, 1946, 1945, 1941, 1939, 1936, 1931, 1930, 1927, 1925, 1924, 1921
400 CORONA MALL	2014, 2010, 2005, 2002, 1996, 1993, 1990, 1986, 1981, 1977, 1970, 1967, 1966, 1961, 1960, 1956, 1955, 1951, 1946, 1945, 1941, 1939, 1936, 1931, 1930, 1927, 1925, 1924, 1921
400 MAIN ST S	2014, 2010, 2005, 2002, 2001, 1996, 1993, 1990, 1986, 1981, 1977, 1970, 1966, 1961, 1960, 1956, 1955, 1951, 1946, 1945, 1941, 1939, 1936, 1931, 1930, 1927, 1925, 1924, 1921
401 BELLE AVE	2014, 2010, 2005, 2002, 2001, 1996, 1993, 1990, 1986, 1981, 1977, 1970, 1967, 1966, 1961, 1960, 1956, 1955, 1951, 1946, 1945, 1939, 1936, 1931, 1930, 1927, 1925, 1924, 1921
402 3RD ST	2014, 2010, 2005, 2002, 2001, 1996, 1993, 1990, 1986, 1981, 1977, 1970, 1967, 1966, 1961, 1960, 1956, 1955, 1951, 1946, 1945, 1941, 1939, 1936, 1931, 1930, 1925, 1924, 1921
402 4TH ST	2014, 2010, 2005, 2002, 2001, 1996, 1993, 1990, 1986, 1977, 1970, 1967, 1966, 1961, 1960, 1956, 1955, 1951, 1946, 1945, 1941, 1939, 1936, 1931, 1930, 1927, 1925, 1924, 1921
402 4TH ST W	2014, 2010, 2005, 2002, 2001, 1996, 1993, 1990, 1986, 1981, 1977, 1970, 1966, 1961, 1960, 1956, 1955, 1951, 1946, 1945, 1941, 1939, 1936, 1931, 1930, 1927, 1925, 1924, 1921
402 BELLE AVE S	2014, 2010, 2005, 2002, 2001, 1996, 1993, 1990, 1986, 1981, 1977, 1970, 1966, 1961, 1960, 1956, 1955, 1951, 1946, 1945, 1941, 1939, 1936, 1931, 1930, 1927, 1925, 1924, 1921
402 BELLE AVE S	2014, 2010, 2005, 2002, 1996, 1993, 1990, 1986, 1981, 1977, 1970, 1967, 1966, 1960, 1955, 1951, 1946, 1945, 1941, 1939, 1936, 1931, 1930, 1927, 1925, 1924, 1921

FINDINGS

Address Researched	Address Not Identified in Research Source
402 CORONA MALL	2014, 2010, 2005, 2002, 1996, 1993, 1990, 1986, 1981, 1977, 1970, 1967, 1966, 1961, 1960, 1956, 1955, 1951, 1946, 1945, 1941, 1939, 1936, 1931, 1930, 1927, 1925, 1924, 1921
402 Corona Mall	2014, 2002, 2001, 1996, 1993, 1990, 1986, 1981, 1977, 1970, 1967, 1966, 1961, 1960, 1956, 1955, 1951, 1946, 1945, 1941, 1939, 1936, 1931, 1930, 1927, 1925, 1924, 1921
402 Corona Mall	2014, 2002, 2001, 1996, 1993, 1990, 1986, 1981, 1977, 1970, 1967, 1966, 1961, 1960, 1956, 1955, 1951, 1946, 1945, 1941, 1939, 1936, 1931, 1930, 1927, 1925, 1924, 1921
402 CORONA MALL S	2014, 2010, 2005, 2001, 1993, 1986, 1981, 1977, 1970, 1967, 1966, 1961, 1960, 1956, 1955, 1951, 1946, 1945, 1941, 1939, 1936, 1931, 1930, 1927, 1925, 1924, 1921
402 MAIN ST S	2014, 2010, 2005, 2002, 2001, 1996, 1993, 1990, 1986, 1981, 1977, 1970, 1967, 1966, 1960, 1955, 1951, 1946, 1945, 1941, 1939, 1936, 1931, 1930, 1927, 1925, 1924, 1921
402 S BELLE AVE	2014, 2010, 2005, 2001, 1996, 1993, 1990, 1986, 1981, 1977, 1970, 1967, 1966, 1961, 1960, 1956, 1955, 1951, 1946, 1945, 1941, 1939, 1936, 1931, 1930, 1927, 1925, 1924, 1921
402 S CORONA MALL	2014, 2010, 2005, 2002, 2001, 1996, 1990, 1977, 1970, 1967, 1966, 1961, 1960, 1956, 1955, 1951, 1946, 1945, 1941, 1939, 1936, 1931, 1930, 1927, 1925, 1924, 1921
402 W 3RD ST	2014, 2010, 2005, 2002, 2001, 1996, 1993, 1990, 1986, 1981, 1977, 1970, 1967, 1966, 1961, 1960, 1956, 1955, 1951, 1946, 1945, 1941, 1939, 1936, 1931, 1930, 1927, 1925, 1921
403 4TH ST	2014, 2010, 2005, 2002, 2001, 1996, 1993, 1990, 1986, 1981, 1977, 1970, 1967, 1966, 1961, 1960, 1956, 1955, 1951, 1946, 1945, 1941, 1939, 1936, 1931, 1930, 1925, 1924, 1921
403 4TH ST W	2014, 2010, 2005, 2002, 2001, 1996, 1993, 1990, 1986, 1981, 1977, 1970, 1967, 1966, 1961, 1960, 1956, 1955, 1951, 1946, 1945, 1941, 1939, 1936, 1931, 1930, 1927, 1925, 1921
403 MAIN ST S	2014, 2010, 2005, 2002, 2001, 1996, 1993, 1990, 1986, 1981, 1977, 1970, 1967, 1966, 1960, 1955, 1951, 1946, 1945, 1941, 1939, 1936, 1931, 1930, 1927, 1925, 1924, 1921
403 MAIN ST S	2014, 2010, 2005, 2002, 2001, 1996, 1993, 1990, 1986, 1981, 1977, 1970, 1966, 1961, 1960, 1956, 1955, 1951, 1946, 1945, 1941, 1939, 1936, 1931, 1930, 1927, 1925, 1924, 1921
403 S SHERIDAN ST	2014, 2010, 2005, 2002, 2001, 1996, 1990, 1986, 1967, 1966, 1961, 1960, 1956, 1955, 1951, 1946, 1945, 1941, 1939, 1936, 1931, 1930, 1927, 1925, 1924, 1921
403 SHERIDAN S	2014, 2010, 2005, 2002, 2001, 1996, 1993, 1986, 1981, 1977, 1970, 1967, 1966, 1961, 1960, 1956, 1955, 1951, 1946, 1945, 1941, 1939, 1936, 1931, 1930, 1927, 1925, 1924, 1921
403 SHERIDAN ST S	2014, 2010, 2005, 2002, 1996, 1993, 1990, 1986, 1981, 1977, 1970, 1967, 1966, 1960, 1955, 1951, 1946, 1945, 1941, 1939, 1936, 1931, 1930, 1927, 1925, 1924, 1921
403 SHERIDAN ST S	2014, 2010, 2005, 2002, 2001, 1996, 1993, 1990, 1986, 1981, 1977, 1970, 1966, 1961, 1960, 1956, 1955, 1951, 1946, 1945, 1941, 1939, 1936, 1931, 1930, 1927, 1925, 1924, 1921
404 4TH W	2014, 2010, 2005, 2001, 1996, 1993, 1990, 1986, 1981, 1977, 1970, 1967, 1966, 1961, 1960, 1956, 1955, 1951, 1946, 1945, 1941, 1939, 1936, 1931, 1930, 1927, 1925, 1924, 1921

FINDINGS

Address Researched	Address Not Identified in Research Source
404 4TH ST W	2014, 2010, 2005, 2002, 2001, 1993, 1990, 1986, 1981, 1977, 1970, 1967, 1966, 1961, 1960, 1956, 1955, 1951, 1946, 1945, 1941, 1939, 1936, 1931, 1930, 1927, 1925, 1924, 1921
404 4TH ST W	2014, 2010, 2005, 2002, 2001, 1996, 1993, 1990, 1986, 1981, 1977, 1970, 1966, 1961, 1960, 1956, 1955, 1951, 1946, 1945, 1941, 1939, 1936, 1931, 1930, 1927, 1925, 1924, 1921
404 S SHERIDAN ST	2014, 2010, 2005, 2002, 2001, 1996, 1993, 1990, 1986, 1981, 1977, 1967, 1966, 1961, 1960, 1956, 1955, 1951, 1946, 1945, 1941, 1939, 1936, 1931, 1930, 1927, 1925, 1924, 1921
404 SHERIDAN ST S	2014, 2010, 2005, 2002, 1996, 1993, 1990, 1986, 1981, 1977, 1970, 1967, 1966, 1960, 1955, 1951, 1946, 1945, 1941, 1939, 1936, 1931, 1930, 1927, 1925, 1924, 1921
404 SHERIDAN ST S	2014, 2010, 2005, 2002, 2001, 1996, 1993, 1990, 1986, 1981, 1977, 1970, 1966, 1961, 1960, 1956, 1955, 1951, 1946, 1945, 1941, 1939, 1936, 1931, 1930, 1927, 1925, 1924, 1921
404 W 4TH	2014, 2010, 2005, 2002, 2001, 1996, 1990, 1986, 1981, 1977, 1970, 1967, 1966, 1961, 1960, 1956, 1955, 1951, 1946, 1945, 1941, 1939, 1936, 1931, 1930, 1927, 1925, 1924, 1921
404 W 4TH ST	2014, 2010, 2005, 2002, 1996, 1993, 1990, 1986, 1981, 1977, 1970, 1967, 1966, 1961, 1960, 1956, 1955, 1951, 1946, 1945, 1941, 1939, 1936, 1931, 1930, 1927, 1925, 1924, 1921
404 WASHBURN AVE	2014, 2010, 2005, 2002, 2001, 1996, 1993, 1990, 1986, 1981, 1977, 1970, 1967, 1966, 1961, 1960, 1956, 1955, 1951, 1946, 1945, 1941, 1939, 1936, 1931, 1930, 1927, 1925, 1921
404 WASHBURN AVE	2014, 2010, 2005, 2002, 2001, 1996, 1993, 1990, 1986, 1981, 1977, 1970, 1967, 1966, 1961, 1960, 1956, 1955, 1951, 1946, 1945, 1941, 1939, 1936, 1931, 1930, 1925, 1924, 1921
405 BELLE AVE S	2014, 2010, 2005, 2002, 2001, 1996, 1993, 1990, 1986, 1981, 1977, 1970, 1966, 1961, 1960, 1956, 1955, 1951, 1946, 1945, 1941, 1939, 1936, 1931, 1930, 1927, 1925, 1924, 1921
405 CORONA MALL	2014, 2010, 2005, 2002, 1996, 1993, 1990, 1986, 1981, 1977, 1970, 1967, 1966, 1961, 1960, 1956, 1955, 1951, 1946, 1945, 1941, 1939, 1936, 1931, 1930, 1927, 1925, 1924, 1921
405 Corona Mall	2002, 2001, 1996, 1993, 1990, 1986, 1981, 1977, 1970, 1967, 1966, 1961, 1960, 1956, 1955, 1951, 1946, 1945, 1941, 1939, 1936, 1931, 1930, 1927, 1925, 1924, 1921
405 Corona Mall	2002, 2001, 1996, 1993, 1990, 1986, 1981, 1977, 1970, 1967, 1966, 1961, 1960, 1956, 1955, 1951, 1946, 1945, 1941, 1939, 1936, 1931, 1930, 1927, 1925, 1924, 1921
405 CORONA MALL S	2014, 2010, 2005, 2001, 1993, 1986, 1981, 1977, 1970, 1967, 1966, 1961, 1960, 1956, 1955, 1951, 1946, 1945, 1941, 1939, 1936, 1931, 1930, 1927, 1925, 1924, 1921
405 MAIN ST S	2014, 2010, 2005, 2002, 2001, 1996, 1993, 1990, 1986, 1981, 1977, 1970, 1967, 1966, 1960, 1955, 1951, 1946, 1945, 1941, 1939, 1936, 1931, 1930, 1927, 1925, 1924, 1921
405 MAIN ST S	2014, 2010, 2005, 2002, 2001, 1996, 1993, 1990, 1986, 1981, 1977, 1970, 1966, 1961, 1960, 1956, 1955, 1951, 1946, 1945, 1941, 1939, 1936, 1931, 1930, 1927, 1925, 1924, 1921
405 S CORONA MALL	2014, 2010, 2005, 2002, 2001, 1996, 1993, 1990, 1986, 1977, 1970, 1967, 1966, 1961, 1960, 1956, 1955, 1951, 1946, 1945, 1941, 1939, 1936, 1931, 1930, 1927, 1925, 1924, 1921

FINDINGS

Address Researched	Address Not Identified in Research Source
405 S SHERIDAN ST	2014, 2010, 2005, 2001, 1996, 1990, 1986, 1967, 1966, 1961, 1960, 1956, 1955, 1951, 1946, 1945, 1941, 1939, 1936, 1931, 1930, 1927, 1925, 1924, 1921
405 SHERIDAN S	2014, 2010, 2005, 2002, 2001, 1996, 1993, 1986, 1981, 1977, 1970, 1967, 1966, 1961, 1960, 1956, 1955, 1951, 1946, 1945, 1941, 1939, 1936, 1931, 1930, 1927, 1925, 1924, 1921
405 SHERIDAN ST S	2014, 2010, 2005, 2002, 1993, 1990, 1986, 1981, 1977, 1970, 1967, 1966, 1960, 1955, 1951, 1946, 1945, 1941, 1939, 1936, 1931, 1930, 1927, 1925, 1924, 1921
406 4TH W	2014, 2010, 2005, 2001, 1996, 1993, 1990, 1986, 1981, 1977, 1970, 1967, 1966, 1961, 1960, 1956, 1955, 1951, 1946, 1945, 1941, 1939, 1936, 1931, 1930, 1927, 1925, 1924, 1921
406 5TH W	2014, 2010, 2005, 2002, 2001, 1996, 1993, 1990, 1986, 1981, 1977, 1970, 1967, 1966, 1961, 1960, 1956, 1955, 1951, 1946, 1945, 1941, 1936, 1931, 1930, 1927, 1925, 1924, 1921
406 5TH ST W	2014, 2010, 2005, 2002, 2001, 1996, 1993, 1990, 1986, 1981, 1977, 1970, 1967, 1966, 1961, 1960, 1956, 1955, 1951, 1946, 1945, 1939, 1936, 1931, 1930, 1927, 1925, 1924, 1921
407 BELLE AVE	2014, 2010, 2005, 2002, 2001, 1996, 1993, 1990, 1986, 1981, 1977, 1970, 1967, 1966, 1961, 1960, 1956, 1955, 1951, 1946, 1945, 1939, 1936, 1931, 1930, 1927, 1925, 1924, 1921
407 MAIN ST S	2014, 2010, 2005, 2002, 2001, 1996, 1993, 1990, 1986, 1981, 1977, 1970, 1966, 1961, 1960, 1956, 1955, 1951, 1946, 1945, 1941, 1939, 1936, 1931, 1930, 1927, 1925, 1924, 1921
407 MAIN ST S	2014, 2010, 2005, 2002, 2001, 1996, 1993, 1990, 1986, 1981, 1977, 1970, 1967, 1966, 1960, 1955, 1951, 1946, 1945, 1941, 1939, 1936, 1931, 1930, 1927, 1925, 1924, 1921
408 4TH ST	2014, 2010, 2005, 2002, 2001, 1996, 1993, 1990, 1986, 1981, 1977, 1970, 1967, 1966, 1961, 1960, 1956, 1955, 1951, 1946, 1945, 1941, 1939, 1936, 1931, 1930, 1925, 1924, 1921
408 BELLE AVE S	2014, 2010, 2005, 2002, 2001, 1996, 1993, 1990, 1986, 1981, 1977, 1970, 1966, 1961, 1960, 1956, 1955, 1951, 1946, 1945, 1941, 1939, 1936, 1931, 1930, 1927, 1925, 1924, 1921
408 BELLE AVE S	2014, 2010, 2005, 2002, 1996, 1993, 1990, 1986, 1981, 1977, 1970, 1967, 1966, 1960, 1955, 1951, 1946, 1945, 1941, 1939, 1936, 1931, 1930, 1927, 1925, 1924, 1921
408 MAIN S	2014, 2010, 2005, 2002, 2001, 1996, 1993, 1986, 1981, 1977, 1970, 1967, 1966, 1961, 1960, 1956, 1955, 1951, 1946, 1945, 1941, 1939, 1936, 1931, 1930, 1927, 1925, 1924, 1921
408 MAIN ST S	2014, 2010, 2005, 2002, 2001, 1993, 1990, 1986, 1981, 1977, 1970, 1967, 1966, 1961, 1960, 1956, 1955, 1951, 1946, 1945, 1941, 1939, 1936, 1931, 1930, 1927, 1925, 1924, 1921
408 S MAIN ST	2014, 2010, 2005, 1996, 1990, 1986, 1970, 1967, 1966, 1961, 1960, 1956, 1955, 1951, 1946, 1945, 1941, 1939, 1936, 1931, 1930, 1927, 1925, 1924, 1921
408 S Main St	2014, 2002, 2001, 1996, 1993, 1990, 1986, 1981, 1977, 1970, 1967, 1966, 1961, 1960, 1956, 1955, 1951, 1946, 1945, 1941, 1939, 1936, 1931, 1930, 1927, 1925, 1924, 1921
408 S Main St	2014, 2002, 2001, 1996, 1993, 1990, 1986, 1981, 1977, 1970, 1967, 1966, 1961, 1960, 1956, 1955, 1951, 1946, 1945, 1941, 1939, 1936, 1931, 1930, 1927, 1925, 1924, 1921
408 S SHERIDAN ST	2014, 2010, 2005, 2002, 2001, 1996, 1993, 1990, 1986, 1970, 1967, 1966, 1961, 1960, 1956, 1955, 1951, 1946, 1945, 1941, 1939, 1936, 1931, 1930, 1927, 1925, 1924, 1921

FINDINGS

Address Researched	Address Not Identified in Research Source
408 SHERIDAN ST S	2014, 2010, 2005, 2002, 1996, 1993, 1990, 1986, 1981, 1977, 1970, 1967, 1966, 1960, 1955, 1951, 1946, 1945, 1941, 1939, 1936, 1931, 1930, 1927, 1925, 1924, 1921
408 SHERIDAN ST S	2014, 2010, 2005, 2002, 2001, 1996, 1993, 1990, 1986, 1981, 1977, 1970, 1966, 1961, 1960, 1956, 1955, 1951, 1946, 1945, 1941, 1939, 1936, 1931, 1930, 1927, 1925, 1924, 1921
408 WASHBURN AVE	2014, 2010, 2005, 2002, 2001, 1996, 1993, 1990, 1986, 1981, 1977, 1970, 1967, 1966, 1961, 1960, 1956, 1955, 1951, 1946, 1945, 1941, 1939, 1936, 1931, 1930, 1925, 1924, 1921
408 WASHBURN AVE	2014, 2010, 2005, 2002, 2001, 1996, 1993, 1990, 1986, 1981, 1977, 1970, 1967, 1966, 1961, 1960, 1956, 1955, 1951, 1946, 1945, 1941, 1939, 1936, 1931, 1930, 1927, 1925, 1921
408 WASHBURN AVE S	2014, 2010, 2005, 2002, 2001, 1996, 1993, 1990, 1986, 1981, 1977, 1970, 1967, 1966, 1961, 1960, 1955, 1951, 1946, 1945, 1941, 1939, 1936, 1931, 1930, 1927, 1925, 1924, 1921
409 MAIN ST S	2014, 2010, 2005, 2002, 2001, 1996, 1993, 1990, 1986, 1981, 1977, 1970, 1967, 1966, 1960, 1955, 1951, 1946, 1945, 1941, 1939, 1936, 1931, 1930, 1927, 1925, 1924, 1921
409 MAIN ST S	2014, 2010, 2005, 2002, 2001, 1996, 1993, 1990, 1986, 1981, 1977, 1970, 1966, 1961, 1960, 1956, 1955, 1951, 1946, 1945, 1941, 1939, 1936, 1931, 1930, 1927, 1925, 1924, 1921
409 S SHERIDAN ST	2014, 2010, 2005, 2001, 1996, 1993, 1990, 1986, 1981, 1977, 1970, 1967, 1966, 1961, 1960, 1956, 1955, 1951, 1946, 1945, 1941, 1939, 1936, 1931, 1930, 1927, 1925, 1924, 1921
409 SHERIDAN ST S	2014, 2010, 2005, 2002, 1996, 1993, 1990, 1986, 1981, 1977, 1970, 1967, 1966, 1960, 1955, 1951, 1946, 1945, 1941, 1939, 1936, 1931, 1930, 1927, 1925, 1924, 1921
409 SHERIDAN ST S	2014, 2010, 2005, 2002, 2001, 1996, 1993, 1990, 1986, 1981, 1977, 1970, 1966, 1961, 1960, 1956, 1955, 1951, 1946, 1945, 1941, 1939, 1936, 1931, 1930, 1927, 1925, 1924, 1921
410 4TH ST W	2014, 2010, 2005, 2002, 2001, 1996, 1993, 1990, 1986, 1981, 1977, 1970, 1966, 1961, 1960, 1956, 1955, 1951, 1946, 1945, 1941, 1939, 1936, 1931, 1930, 1927, 1925, 1924, 1921
410 4TH ST W	2014, 2010, 2005, 2002, 2001, 1996, 1993, 1990, 1986, 1981, 1977, 1970, 1967, 1966, 1961, 1960, 1955, 1951, 1946, 1945, 1939, 1936, 1931, 1930, 1927, 1925, 1924, 1921
410 5TH ST W	2014, 2010, 2005, 2002, 2001, 1996, 1993, 1990, 1986, 1981, 1977, 1970, 1967, 1966, 1961, 1960, 1955, 1951, 1946, 1945, 1941, 1939, 1936, 1931, 1930, 1927, 1925, 1924, 1921
410 5TH ST W	2014, 2010, 2005, 2002, 2001, 1996, 1993, 1990, 1986, 1981, 1977, 1970, 1966, 1961, 1960, 1956, 1955, 1951, 1946, 1945, 1941, 1939, 1936, 1931, 1930, 1927, 1925, 1924, 1921
410 MAIN S	2014, 2010, 2005, 2002, 2001, 1996, 1993, 1986, 1981, 1977, 1970, 1967, 1966, 1961, 1960, 1956, 1955, 1951, 1946, 1945, 1941, 1939, 1936, 1931, 1930, 1927, 1925, 1924, 1921
410 MAIN ST S	2014, 2010, 2005, 2002, 2001, 1993, 1990, 1986, 1981, 1977, 1970, 1967, 1966, 1961, 1960, 1956, 1955, 1951, 1946, 1945, 1941, 1939, 1936, 1931, 1930, 1927, 1925, 1924, 1921
410 S MAIN ST	2014, 2010, 2005, 1996, 1990, 1986, 1970, 1967, 1966, 1961, 1960, 1956, 1955, 1951, 1946, 1945, 1941, 1939, 1936, 1931, 1930, 1927, 1925, 1924, 1921

FINDINGS

Address Researched	Address Not Identified in Research Source
410 S Main St	2014, 2010, 2002, 2001, 1996, 1993, 1990, 1986, 1981, 1977, 1970, 1967, 1966, 1961, 1960, 1956, 1955, 1951, 1946, 1945, 1941, 1939, 1936, 1931, 1930, 1927, 1925, 1924, 1921
410 S Main St	2014, 2010, 2002, 2001, 1996, 1993, 1990, 1986, 1981, 1977, 1970, 1967, 1966, 1961, 1960, 1956, 1955, 1951, 1946, 1945, 1941, 1939, 1936, 1931, 1930, 1927, 1925, 1924, 1921
410 SHERIDAN ST S	2014, 2010, 2005, 2002, 2001, 1996, 1993, 1990, 1986, 1981, 1977, 1970, 1967, 1966, 1960, 1955, 1951, 1946, 1945, 1941, 1939, 1936, 1931, 1930, 1927, 1925, 1924, 1921
410 W 5TH ST	2014, 2010, 2005, 2002, 1996, 1993, 1990, 1986, 1967, 1966, 1961, 1960, 1956, 1955, 1951, 1946, 1945, 1941, 1939, 1936, 1931, 1930, 1927, 1925, 1924, 1921
410 WASHBURN AVE	2014, 2010, 2005, 2002, 2001, 1996, 1993, 1990, 1986, 1981, 1977, 1970, 1967, 1966, 1961, 1960, 1956, 1955, 1951, 1946, 1945, 1939, 1936, 1931, 1930, 1927, 1925, 1924, 1921
410 WASHBURN AVE	2014, 2010, 2005, 2002, 2001, 1996, 1993, 1990, 1986, 1981, 1977, 1970, 1967, 1966, 1961, 1960, 1956, 1955, 1951, 1946, 1945, 1941, 1936, 1931, 1930, 1927, 1925, 1924, 1921
410 WASHBURN AVE S	2014, 2010, 2005, 2002, 2001, 1996, 1993, 1990, 1986, 1981, 1977, 1970, 1966, 1961, 1960, 1956, 1955, 1951, 1946, 1945, 1941, 1939, 1936, 1931, 1930, 1927, 1925, 1924, 1921
410 WASHBURN AVE S	2014, 2010, 2005, 2002, 2001, 1996, 1993, 1990, 1986, 1981, 1977, 1970, 1967, 1966, 1961, 1960, 1955, 1951, 1946, 1945, 1941, 1939, 1936, 1931, 1930, 1927, 1925, 1924, 1921
410 WASHBURN RD	2014, 2010, 2005, 2002, 2001, 1996, 1993, 1990, 1986, 1981, 1977, 1967, 1966, 1961, 1960, 1956, 1955, 1951, 1946, 1945, 1941, 1939, 1936, 1930, 1927, 1925, 1924, 1921
411 3RD ST W	2014, 2010, 2005, 2002, 2001, 1996, 1993, 1990, 1986, 1981, 1977, 1970, 1967, 1966, 1961, 1960, 1955, 1951, 1946, 1945, 1941, 1939, 1936, 1931, 1930, 1927, 1925, 1924, 1921
411 3RD ST W	2014, 2010, 2005, 2002, 2001, 1996, 1993, 1990, 1986, 1981, 1977, 1970, 1966, 1961, 1960, 1956, 1955, 1951, 1946, 1945, 1941, 1939, 1936, 1931, 1930, 1927, 1925, 1924, 1921
411 4TH ST	2014, 2010, 2005, 2002, 2001, 1996, 1993, 1990, 1986, 1981, 1977, 1970, 1967, 1966, 1961, 1960, 1956, 1955, 1951, 1946, 1945, 1941, 1939, 1936, 1931, 1930, 1925, 1924, 1921
411 SHERIDAN ST S	2014, 2010, 2005, 2002, 2001, 1996, 1993, 1990, 1986, 1981, 1977, 1970, 1967, 1966, 1960, 1956, 1955, 1951, 1946, 1945, 1941, 1939, 1936, 1931, 1930, 1927, 1925, 1924, 1921
411 SHERIDAN ST S	2014, 2010, 2005, 2002, 2001, 1996, 1993, 1990, 1986, 1981, 1977, 1970, 1966, 1961, 1960, 1956, 1955, 1951, 1946, 1945, 1941, 1939, 1936, 1931, 1930, 1927, 1925, 1924, 1921
412 1/2 BELLE AVE S	2014, 2010, 2005, 2002, 2001, 1996, 1993, 1990, 1986, 1981, 1977, 1970, 1966, 1961, 1960, 1956, 1955, 1951, 1946, 1945, 1941, 1939, 1936, 1931, 1930, 1927, 1925, 1924, 1921
412 4TH W	2014, 2010, 2005, 2002, 2001, 1996, 1993, 1990, 1986, 1981, 1977, 1970, 1967, 1966, 1961, 1960, 1956, 1955, 1951, 1946, 1945, 1941, 1936, 1931, 1930, 1927, 1925, 1924, 1921
412 4TH ST	2014, 2010, 2005, 2002, 2001, 1996, 1993, 1990, 1986, 1981, 1977, 1970, 1967, 1966, 1961, 1960, 1956, 1955, 1951, 1946, 1945, 1941, 1939, 1936, 1931, 1930, 1925, 1924, 1921

FINDINGS

Address Researched	Address Not Identified in Research Source
412 4TH ST W	2014, 2010, 2005, 2002, 2001, 1996, 1993, 1990, 1986, 1981, 1977, 1970, 1967, 1966, 1961, 1960, 1956, 1955, 1951, 1946, 1945, 1939, 1936, 1931, 1930, 1927, 1925, 1924, 1921
412 BELLE AVE	2014, 2010, 2005, 2002, 2001, 1996, 1993, 1990, 1986, 1981, 1977, 1970, 1967, 1966, 1961, 1960, 1956, 1955, 1951, 1946, 1945, 1939, 1936, 1931, 1930, 1927, 1925, 1924, 1921
412 BELLE AVE S	2014, 2010, 2005, 2002, 1993, 1990, 1986, 1981, 1977, 1970, 1967, 1966, 1960, 1955, 1951, 1946, 1945, 1941, 1939, 1936, 1931, 1930, 1927, 1925, 1924, 1921
412 BELLE AVE S	2014, 2010, 2005, 2002, 2001, 1996, 1993, 1990, 1986, 1981, 1977, 1970, 1966, 1961, 1960, 1956, 1955, 1951, 1946, 1945, 1941, 1939, 1936, 1931, 1930, 1927, 1925, 1924, 1921
412 MAIN ST S	2014, 2010, 2005, 2002, 2001, 1996, 1993, 1990, 1986, 1981, 1977, 1970, 1967, 1966, 1960, 1955, 1951, 1946, 1945, 1941, 1939, 1936, 1931, 1930, 1927, 1925, 1924, 1921
412 S BELLE AVE	2014, 2010, 2005, 2001, 1996, 1993, 1990, 1986, 1977, 1970, 1967, 1966, 1961, 1960, 1956, 1955, 1951, 1946, 1945, 1941, 1939, 1936, 1931, 1930, 1927, 1925, 1924, 1921
412 WASHBURN AVE	2014, 2010, 2005, 2002, 2001, 1996, 1993, 1990, 1986, 1981, 1977, 1970, 1967, 1966, 1961, 1960, 1956, 1955, 1951, 1946, 1945, 1939, 1936, 1931, 1930, 1927, 1925, 1924, 1921
412 WASHBURN AVE	2014, 2010, 2005, 2002, 2001, 1996, 1993, 1990, 1986, 1981, 1977, 1970, 1967, 1966, 1961, 1960, 1956, 1955, 1951, 1946, 1945, 1941, 1936, 1931, 1930, 1927, 1925, 1924, 1921
412 WASHBURN RD	2014, 2010, 2005, 2002, 2001, 1996, 1993, 1990, 1986, 1981, 1977, 1970, 1967, 1966, 1961, 1960, 1956, 1955, 1951, 1946, 1945, 1941, 1939, 1936, 1930, 1927, 1925, 1924, 1921
413 BELLE AVE	2014, 2010, 2005, 2002, 2001, 1996, 1993, 1990, 1986, 1981, 1977, 1970, 1967, 1966, 1961, 1960, 1956, 1955, 1951, 1946, 1945, 1939, 1936, 1931, 1930, 1927, 1925, 1924, 1921
413 MAIN ST S	2014, 2010, 2005, 2002, 2001, 1996, 1993, 1990, 1986, 1981, 1977, 1970, 1966, 1961, 1960, 1956, 1955, 1951, 1946, 1945, 1941, 1939, 1936, 1931, 1930, 1927, 1925, 1924, 1921
413 MAIN ST S	2014, 2010, 2005, 2002, 2001, 1996, 1993, 1990, 1986, 1981, 1977, 1970, 1967, 1966, 1960, 1955, 1951, 1946, 1945, 1941, 1939, 1936, 1931, 1930, 1927, 1925, 1924, 1921
413 S SHERIDAN ST	2014, 2010, 2005, 2002, 2001, 1996, 1993, 1990, 1986, 1967, 1966, 1961, 1960, 1956, 1955, 1951, 1946, 1945, 1941, 1939, 1936, 1931, 1930, 1927, 1925, 1924, 1921
413 SHERIDAN S	2014, 2010, 2005, 2002, 2001, 1996, 1993, 1986, 1981, 1977, 1970, 1967, 1966, 1961, 1960, 1956, 1955, 1951, 1946, 1945, 1941, 1939, 1936, 1931, 1930, 1927, 1925, 1924, 1921
413 SHERIDAN ST S	2014, 2010, 2005, 2002, 1996, 1993, 1990, 1986, 1981, 1977, 1970, 1967, 1966, 1960, 1955, 1951, 1946, 1945, 1941, 1939, 1936, 1931, 1930, 1927, 1925, 1924, 1921
413 SHERIDAN ST S	2014, 2010, 2005, 2002, 2001, 1996, 1993, 1990, 1986, 1981, 1977, 1970, 1966, 1961, 1960, 1956, 1955, 1951, 1946, 1945, 1941, 1939, 1936, 1931, 1930, 1927, 1925, 1924, 1921
414 4TH ST	2014, 2010, 2005, 2002, 2001, 1996, 1993, 1990, 1986, 1981, 1977, 1970, 1967, 1966, 1961, 1960, 1956, 1955, 1951, 1946, 1945, 1941, 1939, 1936, 1931, 1930, 1925, 1924, 1921

FINDINGS

Address Researched	Address Not Identified in Research Source
414 MAIN ST S	2014, 2010, 2005, 2002, 2001, 1996, 1993, 1990, 1986, 1981, 1977, 1970, 1967, 1966, 1961, 1960, 1955, 1951, 1946, 1945, 1941, 1939, 1936, 1931, 1930, 1927, 1925, 1924, 1921
414 S MAIN ST	2014, 2010, 2005, 2002, 1996, 1993, 1990, 1986, 1977, 1970, 1967, 1966, 1961, 1960, 1956, 1955, 1951, 1946, 1945, 1941, 1939, 1936, 1931, 1930, 1927, 1925, 1924, 1921
414 S SHERIDAN ST	2014, 2010, 2005, 2001, 1996, 1993, 1990, 1986, 1981, 1977, 1970, 1967, 1966, 1961, 1960, 1956, 1955, 1951, 1946, 1945, 1941, 1939, 1936, 1931, 1930, 1927, 1925, 1924, 1921
414 SHERIDAN ST S	2014, 2010, 2005, 2002, 1993, 1990, 1986, 1981, 1977, 1970, 1967, 1966, 1960, 1956, 1955, 1951, 1946, 1945, 1941, 1939, 1936, 1931, 1930, 1927, 1925, 1924, 1921
414 SHERIDAN ST S	2014, 2010, 2005, 2002, 2001, 1996, 1993, 1990, 1986, 1981, 1977, 1970, 1966, 1961, 1960, 1956, 1955, 1951, 1946, 1945, 1941, 1939, 1936, 1931, 1930, 1927, 1925, 1924, 1921
414 WASHBURN AVE	2014, 2010, 2005, 2002, 2001, 1996, 1993, 1990, 1986, 1981, 1977, 1970, 1967, 1966, 1961, 1960, 1956, 1955, 1951, 1946, 1945, 1941, 1936, 1931, 1930, 1925, 1924, 1921
414 WASHBURN AVE	2014, 2010, 2005, 2002, 2001, 1996, 1993, 1990, 1986, 1981, 1977, 1970, 1967, 1966, 1961, 1960, 1956, 1955, 1951, 1946, 1945, 1939, 1936, 1931, 1930, 1927, 1925, 1921
414 WASHBURN AVE S	2014, 2010, 2005, 2002, 2001, 1996, 1993, 1990, 1986, 1981, 1977, 1970, 1967, 1966, 1961, 1960, 1955, 1951, 1946, 1945, 1941, 1939, 1936, 1931, 1930, 1927, 1925, 1924, 1921
414 WASHBURN AVE S	2014, 2010, 2005, 2002, 2001, 1996, 1993, 1990, 1986, 1981, 1977, 1970, 1966, 1961, 1960, 1956, 1955, 1951, 1946, 1945, 1941, 1939, 1936, 1931, 1930, 1927, 1925, 1924, 1921
414 WASHBURN RD	2014, 2010, 2005, 2002, 2001, 1996, 1993, 1990, 1986, 1981, 1977, 1967, 1966, 1961, 1960, 1956, 1955, 1951, 1946, 1945, 1941, 1939, 1936, 1931, 1930, 1927, 1925, 1924, 1921
415 1/2 SHERIDAN ST S	2014, 2010, 2005, 2002, 2001, 1996, 1993, 1990, 1986, 1981, 1977, 1970, 1966, 1961, 1960, 1956, 1955, 1951, 1946, 1945, 1941, 1939, 1936, 1931, 1930, 1927, 1925, 1924, 1921
415 BELLE AVE	2014, 2010, 2005, 2002, 2001, 1996, 1993, 1990, 1986, 1981, 1977, 1970, 1967, 1966, 1961, 1960, 1956, 1955, 1951, 1946, 1945, 1939, 1936, 1931, 1930, 1927, 1925, 1924, 1921
415 CORONA MALL	2014, 2010, 2005, 2002, 1996, 1993, 1990, 1986, 1981, 1977, 1970, 1967, 1966, 1961, 1960, 1956, 1955, 1951, 1946, 1945, 1941, 1939, 1936, 1931, 1930, 1927, 1925, 1924, 1921
415 MAIN ST S	2014, 2010, 2005, 2002, 2001, 1996, 1993, 1990, 1986, 1981, 1977, 1970, 1967, 1966, 1961, 1960, 1955, 1951, 1946, 1945, 1941, 1939, 1936, 1931, 1930, 1927, 1925, 1924, 1921
415 MAIN ST S	2014, 2010, 2005, 2002, 2001, 1996, 1993, 1990, 1986, 1981, 1977, 1970, 1966, 1961, 1960, 1956, 1955, 1951, 1946, 1945, 1941, 1939, 1936, 1931, 1930, 1927, 1925, 1924, 1921
415 S SHERIDAN ST	2014, 2010, 2005, 2002, 2001, 1996, 1990, 1986, 1981, 1970, 1967, 1966, 1961, 1960, 1956, 1955, 1951, 1946, 1945, 1941, 1939, 1936, 1931, 1930, 1927, 1925, 1924, 1921
415 SHERIDAN S	2014, 2010, 2005, 2002, 2001, 1996, 1993, 1986, 1981, 1977, 1970, 1967, 1966, 1961, 1960, 1956, 1955, 1951, 1946, 1945, 1941, 1939, 1936, 1931, 1930, 1927, 1925, 1924, 1921

FINDINGS

Address Researched	Address Not Identified in Research Source
415 SHERIDAN ST S	2014, 2010, 2005, 2002, 1996, 1993, 1990, 1986, 1981, 1977, 1970, 1967, 1966, 1960, 1956, 1955, 1951, 1946, 1945, 1941, 1939, 1936, 1931, 1930, 1927, 1925, 1924, 1921
415 SHERIDAN ST S	2014, 2010, 2005, 2002, 2001, 1996, 1993, 1990, 1986, 1981, 1977, 1970, 1966, 1961, 1960, 1956, 1955, 1951, 1946, 1945, 1941, 1939, 1936, 1931, 1930, 1927, 1925, 1924, 1921
416 4TH ST	2014, 2010, 2005, 2002, 2001, 1996, 1993, 1990, 1986, 1981, 1977, 1970, 1967, 1966, 1961, 1960, 1956, 1955, 1951, 1946, 1945, 1941, 1939, 1936, 1931, 1930, 1925, 1924, 1921
416 4TH ST W	2014, 2010, 2005, 2002, 2001, 1996, 1993, 1990, 1986, 1981, 1977, 1970, 1967, 1966, 1961, 1960, 1955, 1951, 1946, 1945, 1941, 1939, 1936, 1931, 1930, 1927, 1925, 1924, 1921
416 BELLE AVE	2014, 2010, 2005, 2002, 2001, 1996, 1993, 1990, 1986, 1981, 1977, 1970, 1967, 1966, 1961, 1960, 1956, 1955, 1951, 1946, 1945, 1939, 1936, 1931, 1930, 1927, 1925, 1924, 1921
416 BELLE AVE S	2014, 2010, 2005, 2002, 1996, 1993, 1990, 1986, 1981, 1977, 1970, 1967, 1966, 1960, 1955, 1951, 1946, 1945, 1941, 1939, 1936, 1931, 1930, 1927, 1925, 1924, 1921
416 BELLE AVE S	2014, 2010, 2005, 2002, 2001, 1996, 1993, 1990, 1986, 1981, 1977, 1970, 1966, 1961, 1960, 1956, 1955, 1951, 1946, 1945, 1941, 1939, 1936, 1931, 1930, 1927, 1925, 1924, 1921
416 MAIN ST S	2014, 2010, 2005, 2002, 2001, 1996, 1993, 1990, 1986, 1981, 1977, 1970, 1966, 1961, 1960, 1956, 1955, 1951, 1946, 1945, 1941, 1939, 1936, 1931, 1930, 1927, 1925, 1924, 1921
416 MAIN ST S	2014, 2010, 2005, 2002, 2001, 1996, 1993, 1990, 1986, 1981, 1977, 1970, 1967, 1966, 1960, 1956, 1955, 1951, 1946, 1945, 1941, 1939, 1936, 1931, 1930, 1927, 1925, 1924, 1921
416 S BELLE AVE	2014, 2010, 2005, 2001, 1996, 1993, 1990, 1986, 1981, 1977, 1970, 1967, 1966, 1961, 1960, 1956, 1955, 1951, 1946, 1945, 1941, 1939, 1936, 1931, 1930, 1927, 1925, 1924, 1921
416 S SHERIDAN ST	2014, 2010, 2005, 2001, 1996, 1990, 1986, 1981, 1977, 1967, 1966, 1961, 1960, 1956, 1955, 1951, 1946, 1945, 1941, 1939, 1936, 1931, 1930, 1927, 1925, 1924, 1921
416 SHERIDAN ST S	2014, 2010, 2005, 2002, 1996, 1993, 1990, 1986, 1981, 1977, 1970, 1967, 1966, 1960, 1955, 1951, 1946, 1945, 1941, 1939, 1936, 1931, 1930, 1927, 1925, 1924, 1921
416 SHERIDAN ST S	2014, 2010, 2005, 2002, 2001, 1996, 1993, 1990, 1986, 1981, 1977, 1970, 1966, 1961, 1960, 1956, 1955, 1951, 1946, 1945, 1941, 1939, 1936, 1931, 1930, 1927, 1925, 1924, 1921
416 W 4TH ST	2014, 2010, 2005, 2002, 1996, 1993, 1990, 1986, 1977, 1970, 1967, 1966, 1961, 1960, 1956, 1955, 1951, 1946, 1945, 1941, 1939, 1936, 1931, 1930, 1927, 1925, 1924, 1921
416 WASHBURN AVE S	2014, 2010, 2005, 2002, 2001, 1996, 1993, 1990, 1986, 1981, 1977, 1970, 1966, 1961, 1960, 1956, 1955, 1951, 1946, 1945, 1941, 1939, 1936, 1931, 1930, 1927, 1925, 1924, 1921
416 WASHBURN RD	2014, 2010, 2005, 2002, 2001, 1996, 1993, 1990, 1986, 1981, 1977, 1967, 1966, 1961, 1960, 1956, 1955, 1951, 1946, 1945, 1941, 1939, 1936, 1931, 1930, 1927, 1925, 1924, 1921
417 MAIN ST S	2014, 2010, 2005, 2002, 2001, 1996, 1993, 1990, 1986, 1981, 1977, 1970, 1967, 1966, 1960, 1955, 1951, 1946, 1945, 1941, 1939, 1936, 1931, 1930, 1927, 1925, 1924, 1921

FINDINGS

Address Researched	Address Not Identified in Research Source
417 MAIN ST S	2014, 2010, 2005, 2002, 2001, 1996, 1993, 1990, 1986, 1981, 1977, 1970, 1966, 1961, 1960, 1956, 1955, 1951, 1946, 1945, 1941, 1939, 1936, 1931, 1930, 1927, 1925, 1924, 1921
417 WASHBURN AVE	2014, 2010, 2005, 2002, 2001, 1996, 1993, 1990, 1986, 1981, 1977, 1970, 1967, 1966, 1961, 1960, 1956, 1955, 1951, 1946, 1945, 1941, 1936, 1931, 1930, 1925, 1924, 1921
417 WASHBURN AVE	2014, 2010, 2005, 2002, 2001, 1996, 1993, 1990, 1986, 1981, 1977, 1970, 1967, 1966, 1961, 1960, 1956, 1955, 1951, 1946, 1945, 1939, 1936, 1931, 1930, 1927, 1925, 1921
417 WASHBURN AVE S	2014, 2010, 2005, 2002, 2001, 1996, 1993, 1990, 1986, 1981, 1977, 1970, 1967, 1966, 1961, 1960, 1955, 1951, 1946, 1945, 1941, 1939, 1936, 1931, 1930, 1927, 1925, 1924, 1921
417 WASHBURN AVE S	2014, 2010, 2005, 2002, 2001, 1996, 1993, 1990, 1986, 1981, 1977, 1970, 1966, 1961, 1960, 1956, 1955, 1951, 1946, 1945, 1941, 1939, 1936, 1931, 1930, 1927, 1925, 1924, 1921
417 WASHBURN RD	2014, 2010, 2005, 2002, 2001, 1996, 1993, 1990, 1986, 1981, 1977, 1970, 1967, 1966, 1961, 1960, 1956, 1955, 1951, 1946, 1945, 1941, 1939, 1936, 1930, 1927, 1925, 1924, 1921
418 4TH ST	2014, 2010, 2005, 2002, 2001, 1996, 1993, 1990, 1986, 1981, 1977, 1970, 1967, 1966, 1961, 1960, 1956, 1955, 1951, 1946, 1945, 1941, 1939, 1936, 1931, 1930, 1925, 1924, 1921
418 MAIN ST S	2014, 2010, 2005, 2002, 2001, 1996, 1993, 1990, 1986, 1981, 1977, 1970, 1967, 1966, 1961, 1960, 1955, 1951, 1946, 1945, 1941, 1939, 1936, 1931, 1930, 1927, 1925, 1924, 1921
418 S SHERIDAN ST	2014, 2010, 2005, 2001, 1996, 1990, 1986, 1981, 1977, 1967, 1966, 1961, 1960, 1956, 1955, 1951, 1946, 1945, 1941, 1939, 1936, 1931, 1930, 1927, 1925, 1924, 1921
418 SHERIDAN ST S	2014, 2010, 2005, 2002, 1996, 1993, 1990, 1986, 1981, 1977, 1970, 1967, 1966, 1960, 1956, 1955, 1951, 1946, 1945, 1941, 1939, 1936, 1931, 1930, 1927, 1925, 1924, 1921
418 SHERIDAN ST S	2014, 2010, 2005, 2002, 2001, 1996, 1993, 1990, 1986, 1981, 1977, 1970, 1966, 1961, 1960, 1956, 1955, 1951, 1946, 1945, 1941, 1939, 1936, 1931, 1930, 1927, 1925, 1924, 1921
419 MAIN ST S	2014, 2010, 2005, 2002, 2001, 1996, 1993, 1990, 1986, 1981, 1977, 1970, 1966, 1961, 1960, 1956, 1955, 1951, 1946, 1945, 1941, 1939, 1936, 1931, 1930, 1927, 1925, 1924, 1921
419 MAIN ST S	2014, 2010, 2005, 2002, 2001, 1996, 1993, 1990, 1986, 1981, 1977, 1970, 1967, 1966, 1960, 1955, 1951, 1946, 1945, 1941, 1939, 1936, 1931, 1930, 1927, 1925, 1924, 1921
419 S SHERIDAN	2014, 2010, 2005, 2002, 2001, 1996, 1990, 1986, 1981, 1977, 1970, 1967, 1966, 1961, 1960, 1956, 1955, 1951, 1946, 1945, 1941, 1939, 1936, 1931, 1930, 1927, 1925, 1924, 1921
419 S SHERIDAN ST	2014, 2010, 2005, 2001, 1996, 1990, 1986, 1977, 1967, 1966, 1961, 1960, 1956, 1955, 1951, 1946, 1945, 1941, 1939, 1936, 1931, 1930, 1927, 1925, 1924, 1921
419 SHERIDAN S	2014, 2010, 2005, 2002, 2001, 1996, 1993, 1986, 1981, 1977, 1970, 1967, 1966, 1961, 1960, 1956, 1955, 1951, 1946, 1945, 1941, 1939, 1936, 1931, 1930, 1927, 1925, 1924, 1921
419 SHERIDAN ST S	2014, 2010, 2005, 2002, 1993, 1990, 1986, 1981, 1977, 1970, 1967, 1966, 1961, 1960, 1955, 1951, 1946, 1945, 1941, 1939, 1936, 1931, 1930, 1927, 1925, 1924, 1921

FINDINGS

Address Researched	Address Not Identified in Research Source
419 SHERIDAN ST S	2014, 2010, 2005, 2002, 2001, 1996, 1993, 1990, 1986, 1981, 1977, 1970, 1966, 1961, 1960, 1956, 1955, 1951, 1946, 1945, 1941, 1939, 1936, 1931, 1930, 1927, 1925, 1924, 1921
419 WASHBURN AVE	2014, 2010, 2005, 2002, 2001, 1996, 1993, 1990, 1986, 1981, 1977, 1970, 1967, 1966, 1961, 1960, 1956, 1955, 1951, 1946, 1945, 1939, 1936, 1931, 1930, 1927, 1925, 1924, 1921
419 WASHBURN AVE S	2014, 2010, 2005, 2002, 2001, 1996, 1993, 1990, 1986, 1981, 1977, 1970, 1967, 1966, 1961, 1960, 1955, 1951, 1946, 1945, 1941, 1939, 1936, 1931, 1930, 1927, 1925, 1924, 1921
419 WASHBURN AVE S	2014, 2010, 2005, 2002, 2001, 1996, 1993, 1990, 1986, 1981, 1977, 1970, 1966, 1961, 1960, 1956, 1955, 1951, 1946, 1945, 1941, 1939, 1936, 1931, 1930, 1927, 1925, 1924, 1921
420 BELLE AVE	2014, 2010, 2005, 2002, 2001, 1996, 1993, 1990, 1986, 1981, 1977, 1970, 1967, 1966, 1961, 1960, 1956, 1955, 1951, 1946, 1945, 1939, 1936, 1931, 1930, 1927, 1925, 1924, 1921
420 BELLE AVE S	2014, 2010, 2005, 2002, 1996, 1993, 1986, 1981, 1977, 1970, 1967, 1966, 1960, 1955, 1951, 1946, 1945, 1941, 1939, 1936, 1931, 1930, 1927, 1925, 1924, 1921
420 MAIN ST S	2014, 2010, 2005, 2002, 2001, 1996, 1993, 1990, 1986, 1981, 1977, 1970, 1967, 1966, 1961, 1960, 1955, 1951, 1946, 1945, 1941, 1939, 1936, 1931, 1930, 1927, 1925, 1924, 1921
420 MAIN ST S	2014, 2010, 2005, 2002, 2001, 1996, 1993, 1990, 1986, 1981, 1977, 1970, 1966, 1961, 1960, 1956, 1955, 1951, 1946, 1945, 1941, 1939, 1936, 1931, 1930, 1927, 1925, 1924, 1921
420 S BELLE AVE	2014, 2010, 2005, 2001, 1996, 1990, 1986, 1970, 1967, 1966, 1961, 1960, 1956, 1955, 1951, 1946, 1945, 1941, 1939, 1936, 1931, 1930, 1927, 1925, 1924, 1921
420 S SHERIDAN ST	2014, 2010, 2005, 2001, 1996, 1990, 1986, 1981, 1970, 1967, 1966, 1961, 1960, 1956, 1955, 1951, 1946, 1945, 1941, 1939, 1936, 1931, 1930, 1927, 1925, 1924, 1921
420 SHERIDAN S	2014, 2010, 2005, 2002, 2001, 1996, 1993, 1986, 1981, 1977, 1970, 1967, 1966, 1961, 1960, 1956, 1955, 1951, 1946, 1945, 1941, 1939, 1936, 1931, 1930, 1927, 1925, 1924, 1921
420 SHERIDAN ST S	2014, 2010, 2005, 2002, 1993, 1990, 1986, 1981, 1977, 1970, 1967, 1966, 1961, 1960, 1955, 1951, 1946, 1945, 1941, 1939, 1936, 1931, 1930, 1927, 1925, 1924, 1921
420 SHERIDAN ST S	2014, 2010, 2005, 2002, 2001, 1996, 1993, 1990, 1986, 1981, 1977, 1970, 1966, 1961, 1960, 1956, 1955, 1951, 1946, 1945, 1941, 1939, 1936, 1931, 1930, 1927, 1925, 1924, 1921
420 W 4TH ST	2014, 2010, 2005, 2002, 1996, 1993, 1990, 1986, 1981, 1977, 1970, 1967, 1966, 1961, 1960, 1956, 1955, 1951, 1946, 1945, 1941, 1939, 1936, 1931, 1930, 1927, 1925, 1924, 1921
421 MAIN ST S	2014, 2010, 2005, 2002, 2001, 1996, 1993, 1990, 1986, 1981, 1977, 1970, 1966, 1961, 1960, 1956, 1955, 1951, 1946, 1945, 1941, 1939, 1936, 1931, 1930, 1927, 1925, 1924, 1921
421 MAIN ST S	2014, 2010, 2005, 2002, 2001, 1996, 1993, 1990, 1986, 1981, 1977, 1970, 1967, 1966, 1960, 1955, 1951, 1946, 1945, 1941, 1939, 1936, 1931, 1930, 1927, 1925, 1924, 1921
421 W 4TH ST	2014, 2010, 2005, 2002, 2001, 1996, 1993, 1990, 1986, 1981, 1970, 1967, 1966, 1961, 1960, 1956, 1955, 1951, 1946, 1945, 1941, 1939, 1936, 1931, 1930, 1927, 1925, 1924, 1921
422 CORONA MALL	2014, 2010, 2005, 2002, 1996, 1993, 1990, 1986, 1981, 1977, 1970, 1967, 1966, 1961, 1960, 1956, 1955, 1951, 1946, 1945, 1941, 1939, 1936, 1931, 1930, 1927, 1925, 1924, 1921

FINDINGS

Address Researched	Address Not Identified in Research Source
422 Corona Mall	2002, 2001, 1996, 1993, 1990, 1986, 1981, 1977, 1970, 1967, 1966, 1961, 1960, 1956, 1955, 1951, 1946, 1945, 1941, 1939, 1936, 1931, 1930, 1927, 1925, 1924, 1921
422 Corona Mall	2002, 2001, 1996, 1993, 1990, 1986, 1981, 1977, 1970, 1967, 1966, 1961, 1960, 1956, 1955, 1951, 1946, 1945, 1941, 1939, 1936, 1931, 1930, 1927, 1925, 1924, 1921
422 CORONA MALL S	2014, 2010, 2005, 2002, 2001, 1993, 1986, 1981, 1977, 1970, 1967, 1966, 1961, 1960, 1956, 1955, 1951, 1946, 1945, 1941, 1939, 1936, 1931, 1930, 1927, 1925, 1924, 1921
422 MAIN ST S	2014, 2010, 2005, 2002, 2001, 1996, 1993, 1990, 1986, 1981, 1977, 1970, 1967, 1966, 1960, 1955, 1951, 1946, 1945, 1941, 1939, 1936, 1931, 1930, 1927, 1925, 1924, 1921
422 MAIN ST S	2014, 2010, 2005, 2002, 2001, 1996, 1993, 1990, 1986, 1981, 1977, 1970, 1966, 1961, 1960, 1956, 1955, 1951, 1946, 1945, 1941, 1939, 1936, 1931, 1930, 1927, 1925, 1924, 1921
422 S CORONA MALL	2014, 2010, 2005, 2002, 2001, 1996, 1990, 1986, 1977, 1970, 1967, 1966, 1961, 1960, 1956, 1955, 1951, 1946, 1945, 1941, 1939, 1936, 1931, 1930, 1927, 1925, 1924, 1921
422 WASHBURN AVE	2014, 2010, 2005, 2002, 2001, 1996, 1993, 1990, 1986, 1981, 1977, 1970, 1967, 1966, 1961, 1960, 1956, 1955, 1951, 1946, 1945, 1939, 1936, 1931, 1930, 1927, 1925, 1921
422 WASHBURN AVE	2014, 2010, 2005, 2002, 2001, 1996, 1993, 1990, 1986, 1981, 1977, 1970, 1967, 1966, 1961, 1960, 1956, 1955, 1951, 1946, 1945, 1941, 1936, 1931, 1930, 1925, 1924, 1921
423 1/2 SHERIDAN ST S	2014, 2010, 2005, 2002, 2001, 1996, 1993, 1990, 1986, 1981, 1977, 1970, 1966, 1961, 1960, 1956, 1955, 1951, 1946, 1945, 1941, 1939, 1936, 1931, 1930, 1927, 1925, 1924, 1921
423 BELLE AVE S	2014, 2010, 2005, 2002, 2001, 1996, 1993, 1990, 1986, 1981, 1977, 1970, 1966, 1961, 1960, 1956, 1955, 1951, 1946, 1945, 1941, 1939, 1936, 1931, 1930, 1927, 1925, 1924, 1921
423 BELLE AVE S	2014, 2010, 2005, 2002, 1993, 1986, 1981, 1977, 1970, 1967, 1966, 1960, 1955, 1951, 1946, 1945, 1941, 1939, 1936, 1931, 1930, 1927, 1925, 1924, 1921
423 MAIN ST S	2014, 2010, 2005, 2002, 2001, 1996, 1993, 1990, 1986, 1981, 1977, 1970, 1967, 1966, 1961, 1960, 1955, 1951, 1946, 1945, 1941, 1939, 1936, 1931, 1930, 1927, 1925, 1924, 1921
423 MAIN ST S	2014, 2010, 2005, 2002, 2001, 1996, 1993, 1990, 1986, 1981, 1977, 1970, 1966, 1961, 1960, 1956, 1955, 1951, 1946, 1945, 1941, 1939, 1936, 1931, 1930, 1927, 1925, 1924, 1921
423 S BELLE AVE	2014, 2010, 2005, 2002, 2001, 1996, 1990, 1986, 1981, 1970, 1967, 1966, 1961, 1960, 1956, 1955, 1951, 1946, 1945, 1941, 1939, 1936, 1931, 1930, 1927, 1925, 1924, 1921
423 S SHERIDAN ST	2014, 2010, 2005, 2002, 2001, 1996, 1993, 1990, 1986, 1981, 1967, 1966, 1961, 1960, 1956, 1955, 1951, 1946, 1945, 1941, 1939, 1936, 1931, 1930, 1927, 1925, 1924, 1921
423 SHERIDAN ST S	2014, 2010, 2005, 2002, 1996, 1993, 1990, 1986, 1981, 1977, 1970, 1967, 1966, 1961, 1960, 1955, 1951, 1946, 1945, 1941, 1939, 1936, 1931, 1930, 1927, 1925, 1924, 1921
423 SHERIDAN ST S	2014, 2010, 2005, 2002, 2001, 1996, 1993, 1990, 1986, 1981, 1977, 1970, 1966, 1961, 1960, 1956, 1955, 1951, 1946, 1945, 1941, 1939, 1936, 1931, 1930, 1927, 1925, 1924, 1921

FINDINGS

Address Researched	Address Not Identified in Research Source
424 5TH ST W	2014, 2010, 2005, 2002, 2001, 1996, 1993, 1990, 1986, 1981, 1977, 1970, 1966, 1961, 1960, 1956, 1955, 1951, 1946, 1945, 1941, 1939, 1936, 1931, 1930, 1927, 1925, 1924, 1921
424 BELLE AVE	2014, 2010, 2005, 2002, 2001, 1996, 1993, 1990, 1986, 1981, 1977, 1970, 1967, 1966, 1961, 1960, 1956, 1955, 1951, 1946, 1945, 1939, 1936, 1931, 1930, 1927, 1925, 1924, 1921
424 BELLE AVE S	2014, 2010, 2005, 2002, 1993, 1990, 1986, 1981, 1977, 1970, 1967, 1966, 1960, 1955, 1951, 1946, 1945, 1941, 1939, 1936, 1931, 1930, 1927, 1925, 1924, 1921
424 BELLE AVE S	2014, 2010, 2005, 2002, 2001, 1996, 1993, 1990, 1986, 1981, 1977, 1970, 1966, 1961, 1960, 1956, 1955, 1951, 1946, 1945, 1941, 1939, 1936, 1931, 1930, 1927, 1925, 1924, 1921
424 CORONA MALL	2014, 2010, 2005, 2002, 1996, 1993, 1990, 1986, 1981, 1977, 1970, 1967, 1966, 1961, 1960, 1956, 1955, 1951, 1946, 1945, 1941, 1939, 1936, 1931, 1930, 1927, 1925, 1924, 1921
424 MAIN ST S	2014, 2010, 2005, 2002, 2001, 1996, 1993, 1990, 1986, 1981, 1977, 1970, 1967, 1966, 1960, 1955, 1951, 1946, 1945, 1941, 1939, 1936, 1931, 1930, 1927, 1925, 1924, 1921
424 MAIN ST S	2014, 2010, 2005, 2002, 2001, 1996, 1993, 1990, 1986, 1981, 1977, 1970, 1966, 1961, 1960, 1956, 1955, 1951, 1946, 1945, 1941, 1939, 1936, 1931, 1930, 1927, 1925, 1924, 1921
424 S BELLE AVE	2014, 2010, 2005, 2001, 1996, 1990, 1986, 1981, 1977, 1970, 1967, 1966, 1961, 1960, 1956, 1955, 1951, 1946, 1945, 1941, 1939, 1936, 1931, 1930, 1927, 1925, 1924, 1921
424 S MAIN ST	2014, 2010, 2005, 2002, 1996, 1993, 1990, 1986, 1981, 1977, 1970, 1967, 1966, 1961, 1960, 1956, 1955, 1951, 1946, 1945, 1941, 1939, 1936, 1931, 1930, 1927, 1925, 1924, 1921
424 S SHERIDAN ST	2014, 2010, 2005, 2001, 1996, 1990, 1986, 1970, 1967, 1966, 1961, 1960, 1956, 1955, 1951, 1946, 1945, 1941, 1939, 1936, 1931, 1930, 1927, 1925, 1924, 1921
424 SHERIDAN S	2014, 2010, 2005, 2002, 2001, 1996, 1993, 1986, 1981, 1977, 1970, 1967, 1966, 1961, 1960, 1956, 1955, 1951, 1946, 1945, 1941, 1939, 1936, 1931, 1930, 1927, 1925, 1924, 1921
424 SHERIDAN ST S	2014, 2010, 2005, 2002, 1993, 1990, 1986, 1981, 1977, 1970, 1967, 1966, 1961, 1960, 1955, 1951, 1946, 1945, 1941, 1939, 1936, 1931, 1930, 1927, 1925, 1924, 1921
424 WASHBURN AVE S	2014, 2010, 2005, 2002, 2001, 1996, 1993, 1990, 1986, 1981, 1977, 1970, 1967, 1966, 1961, 1960, 1955, 1951, 1946, 1945, 1941, 1939, 1936, 1931, 1930, 1927, 1925, 1924, 1921
425 CORONA MALL	2014, 2010, 2005, 2002, 1996, 1993, 1990, 1986, 1981, 1977, 1970, 1967, 1966, 1961, 1960, 1956, 1955, 1951, 1946, 1945, 1941, 1939, 1936, 1931, 1930, 1927, 1925, 1924, 1921
425 Corona Mall	2010, 2002, 2001, 1996, 1993, 1990, 1986, 1981, 1977, 1970, 1967, 1966, 1961, 1960, 1956, 1955, 1951, 1946, 1945, 1941, 1939, 1936, 1931, 1930, 1927, 1925, 1924, 1921
425 Corona Mall	2010, 2002, 2001, 1996, 1993, 1990, 1986, 1981, 1977, 1970, 1967, 1966, 1961, 1960, 1956, 1955, 1951, 1946, 1945, 1941, 1939, 1936, 1931, 1930, 1927, 1925, 1924, 1921
425 CORONA MALL S	2014, 2010, 2005, 2001, 1996, 1993, 1990, 1986, 1981, 1977, 1970, 1967, 1966, 1961, 1960, 1956, 1955, 1951, 1946, 1945, 1941, 1939, 1936, 1931, 1930, 1927, 1925, 1924, 1921
425 S CORONA MALL	2014, 2010, 2005, 2002, 2001, 1996, 1990, 1986, 1981, 1977, 1970, 1967, 1966, 1961, 1960, 1956, 1955, 1951, 1946, 1945, 1941, 1939, 1936, 1931, 1930, 1927, 1925, 1924, 1921

FINDINGS

Address Researched	Address Not Identified in Research Source
426 S CORONA MALL	2014, 2010, 2005, 2002, 2001, 1996, 1993, 1990, 1986, 1977, 1970, 1967, 1966, 1961, 1960, 1956, 1955, 1951, 1946, 1945, 1941, 1939, 1936, 1931, 1930, 1927, 1925, 1924, 1921
427 Corona Mall	2014, 2002, 2001, 1996, 1993, 1990, 1986, 1981, 1977, 1970, 1967, 1966, 1961, 1960, 1956, 1955, 1951, 1946, 1945, 1941, 1939, 1936, 1931, 1930, 1927, 1925, 1924, 1921
427 Corona Mall	2014, 2002, 2001, 1996, 1993, 1990, 1986, 1981, 1977, 1970, 1967, 1966, 1961, 1960, 1956, 1955, 1951, 1946, 1945, 1941, 1939, 1936, 1931, 1930, 1927, 1925, 1924, 1921
427 MAIN S	2014, 2010, 2005, 2002, 2001, 1996, 1993, 1986, 1981, 1977, 1970, 1967, 1966, 1961, 1960, 1956, 1955, 1951, 1946, 1945, 1941, 1939, 1936, 1931, 1930, 1927, 1925, 1924, 1921
427 MAIN ST S	2014, 2010, 2005, 2002, 2001, 1993, 1990, 1986, 1981, 1977, 1970, 1967, 1966, 1961, 1960, 1956, 1955, 1951, 1946, 1945, 1941, 1939, 1936, 1931, 1930, 1927, 1925, 1924, 1921
427 S MAIN ST	2014, 2010, 2005, 1996, 1993, 1990, 1986, 1981, 1977, 1970, 1967, 1966, 1961, 1960, 1956, 1955, 1951, 1946, 1945, 1941, 1939, 1936, 1931, 1930, 1927, 1925, 1924, 1921
441 W 5TH ST	2014, 2010, 2005, 2002, 2001, 1996, 1990, 1986, 1981, 1977, 1970, 1967, 1966, 1961, 1960, 1956, 1955, 1951, 1946, 1945, 1941, 1939, 1936, 1931, 1930, 1927, 1925, 1924, 1921
442 CORONA MALL	2014, 2010, 2005, 2002, 1996, 1993, 1990, 1986, 1981, 1977, 1970, 1967, 1966, 1961, 1960, 1956, 1955, 1951, 1946, 1945, 1941, 1939, 1936, 1931, 1930, 1927, 1925, 1924, 1921
442 Corona Mall	2014, 2010, 2002, 2001, 1996, 1993, 1990, 1986, 1981, 1977, 1970, 1967, 1966, 1961, 1960, 1956, 1955, 1951, 1946, 1945, 1941, 1939, 1936, 1931, 1930, 1927, 1925, 1924, 1921
442 Corona Mall	2014, 2010, 2002, 2001, 1996, 1993, 1990, 1986, 1981, 1977, 1970, 1967, 1966, 1961, 1960, 1956, 1955, 1951, 1946, 1945, 1941, 1939, 1936, 1931, 1930, 1927, 1925, 1924, 1921
442 CORONA MALL S	2014, 2010, 2005, 2001, 1993, 1986, 1981, 1977, 1970, 1967, 1966, 1961, 1960, 1956, 1955, 1951, 1946, 1945, 1941, 1939, 1936, 1931, 1930, 1927, 1925, 1924, 1921
442 S CORONA MALL	2014, 2010, 2005, 2002, 2001, 1996, 1990, 1986, 1977, 1970, 1967, 1966, 1961, 1960, 1956, 1955, 1951, 1946, 1945, 1941, 1939, 1936, 1931, 1930, 1927, 1925, 1924, 1921
444 CORONA MALL	2014, 2010, 2005, 2002, 1996, 1993, 1990, 1986, 1981, 1977, 1970, 1967, 1966, 1961, 1960, 1956, 1955, 1951, 1946, 1945, 1941, 1939, 1936, 1931, 1930, 1927, 1925, 1924, 1921
444 Corona Mall	2010, 2005, 2002, 2001, 1996, 1993, 1990, 1986, 1981, 1977, 1970, 1967, 1966, 1961, 1960, 1956, 1955, 1951, 1946, 1945, 1941, 1939, 1936, 1931, 1930, 1927, 1925, 1924, 1921
444 Corona Mall	2010, 2005, 2002, 2001, 1996, 1993, 1990, 1986, 1981, 1977, 1970, 1967, 1966, 1961, 1960, 1956, 1955, 1951, 1946, 1945, 1941, 1939, 1936, 1931, 1930, 1927, 1925, 1924, 1921
444 CORONA MALL S	2014, 2010, 2005, 2002, 2001, 1996, 1993, 1986, 1981, 1977, 1970, 1967, 1966, 1961, 1960, 1956, 1955, 1951, 1946, 1945, 1941, 1939, 1936, 1931, 1930, 1927, 1925, 1924, 1921
444 S CORONA MALL	2014, 2010, 2005, 2002, 2001, 1996, 1990, 1986, 1981, 1977, 1970, 1967, 1966, 1961, 1960, 1956, 1955, 1951, 1946, 1945, 1941, 1939, 1936, 1931, 1930, 1927, 1925, 1924, 1921

FINDINGS

Address Researched	Address Not Identified in Research Source
447 MAIN S	2014, 2010, 2005, 2002, 2001, 1996, 1993, 1986, 1981, 1977, 1970, 1967, 1966, 1961, 1960, 1956, 1955, 1951, 1946, 1945, 1941, 1939, 1936, 1931, 1930, 1927, 1925, 1924, 1921
447 MAIN ST S	2014, 2010, 2005, 2002, 2001, 1993, 1990, 1986, 1981, 1977, 1970, 1967, 1966, 1961, 1960, 1956, 1955, 1951, 1946, 1945, 1941, 1939, 1936, 1931, 1930, 1927, 1925, 1924, 1921
447 S MAIN ST	2014, 2010, 2005, 1996, 1993, 1990, 1986, 1981, 1977, 1970, 1967, 1966, 1961, 1960, 1956, 1955, 1951, 1946, 1945, 1941, 1939, 1936, 1931, 1930, 1927, 1925, 1924, 1921
450 SHERIDAN ST S	2014, 2010, 2005, 2002, 1996, 1993, 1990, 1986, 1981, 1977, 1970, 1967, 1966, 1961, 1960, 1956, 1955, 1951, 1946, 1945, 1941, 1939, 1936, 1931, 1930, 1927, 1925, 1924, 1921
462 CORONA MALL	2014, 2010, 2005, 2002, 1996, 1993, 1990, 1986, 1981, 1977, 1970, 1967, 1966, 1961, 1960, 1956, 1955, 1951, 1946, 1945, 1941, 1939, 1936, 1931, 1930, 1927, 1925, 1924, 1921
462 Corona Mall	2002, 2001, 1996, 1993, 1990, 1986, 1981, 1977, 1970, 1967, 1966, 1961, 1960, 1956, 1955, 1951, 1946, 1945, 1941, 1939, 1936, 1931, 1930, 1927, 1925, 1924, 1921
462 Corona Mall	2002, 2001, 1996, 1993, 1990, 1986, 1981, 1977, 1970, 1967, 1966, 1961, 1960, 1956, 1955, 1951, 1946, 1945, 1941, 1939, 1936, 1931, 1930, 1927, 1925, 1924, 1921
462 CORONA MALL S	2014, 2010, 2005, 2001, 1996, 1993, 1986, 1981, 1977, 1970, 1967, 1966, 1961, 1960, 1956, 1955, 1951, 1946, 1945, 1941, 1939, 1936, 1931, 1930, 1927, 1925, 1924, 1921
462 S CORONA MALL	2014, 2010, 2005, 2002, 2001, 1996, 1990, 1986, 1977, 1967, 1966, 1961, 1960, 1956, 1955, 1951, 1946, 1945, 1941, 1939, 1936, 1931, 1930, 1927, 1925, 1924, 1921
464 CORONA MALL	2014, 2010, 2005, 2002, 1996, 1993, 1990, 1986, 1981, 1977, 1970, 1967, 1966, 1961, 1960, 1956, 1955, 1951, 1946, 1945, 1941, 1939, 1936, 1931, 1930, 1927, 1925, 1924, 1921
464 Corona Mall	2002, 2001, 1996, 1993, 1990, 1986, 1981, 1977, 1970, 1967, 1966, 1961, 1960, 1956, 1955, 1951, 1946, 1945, 1941, 1939, 1936, 1931, 1930, 1927, 1925, 1924, 1921
464 Corona Mall	2002, 2001, 1996, 1993, 1990, 1986, 1981, 1977, 1970, 1967, 1966, 1961, 1960, 1956, 1955, 1951, 1946, 1945, 1941, 1939, 1936, 1931, 1930, 1927, 1925, 1924, 1921
464 CORONA MALL S	2014, 2010, 2005, 2001, 1993, 1986, 1981, 1977, 1970, 1967, 1966, 1961, 1960, 1956, 1955, 1951, 1946, 1945, 1941, 1939, 1936, 1931, 1930, 1927, 1925, 1924, 1921
465 CORONA MALL S	2014, 2010, 2005, 2001, 1996, 1993, 1990, 1986, 1981, 1977, 1970, 1967, 1966, 1961, 1960, 1956, 1955, 1951, 1946, 1945, 1941, 1939, 1936, 1931, 1930, 1927, 1925, 1924, 1921
474 CORONA MALL	2014, 2010, 2005, 2002, 1996, 1993, 1990, 1986, 1981, 1977, 1970, 1967, 1966, 1961, 1960, 1956, 1955, 1951, 1946, 1945, 1941, 1939, 1936, 1931, 1930, 1927, 1925, 1924, 1921
474 Corona Mall	2002, 2001, 1996, 1993, 1990, 1986, 1981, 1977, 1970, 1967, 1966, 1961, 1960, 1956, 1955, 1951, 1946, 1945, 1941, 1939, 1936, 1931, 1930, 1927, 1925, 1924, 1921
474 Corona Mall	2002, 2001, 1996, 1993, 1990, 1986, 1981, 1977, 1970, 1967, 1966, 1961, 1960, 1956, 1955, 1951, 1946, 1945, 1941, 1939, 1936, 1931, 1930, 1927, 1925, 1924, 1921

FINDINGS

Address Researched	Address Not Identified in Research Source
474 CORONA MALL S	2014, 2010, 2005, 2001, 1996, 1993, 1990, 1986, 1981, 1977, 1970, 1967, 1966, 1961, 1960, 1956, 1955, 1951, 1946, 1945, 1941, 1939, 1936, 1931, 1930, 1927, 1925, 1924, 1921
482 Corona Mall	2010, 2005, 2002, 2001, 1996, 1993, 1990, 1986, 1981, 1977, 1970, 1967, 1966, 1961, 1960, 1956, 1955, 1951, 1946, 1945, 1941, 1939, 1936, 1931, 1930, 1927, 1925, 1924, 1921
482 Corona Mall	2010, 2005, 2002, 2001, 1996, 1993, 1990, 1986, 1981, 1977, 1970, 1967, 1966, 1961, 1960, 1956, 1955, 1951, 1946, 1945, 1941, 1939, 1936, 1931, 1930, 1927, 1925, 1924, 1921
500 MAIN ST S	2014, 2010, 2005, 2002, 2001, 1996, 1993, 1990, 1986, 1981, 1977, 1970, 1967, 1966, 1960, 1956, 1955, 1951, 1946, 1945, 1941, 1939, 1936, 1931, 1930, 1927, 1925, 1924, 1921
500 SHERIDAN ST S	2014, 2010, 2005, 2002, 1996, 1993, 1990, 1986, 1981, 1977, 1970, 1967, 1966, 1961, 1960, 1956, 1955, 1951, 1946, 1945, 1941, 1939, 1936, 1931, 1930, 1927, 1925, 1924, 1921
501 MAIN ST S	2014, 2010, 2005, 2002, 2001, 1996, 1993, 1990, 1986, 1981, 1977, 1970, 1967, 1966, 1960, 1955, 1951, 1946, 1945, 1941, 1939, 1936, 1931, 1930, 1927, 1925, 1924, 1921
501 MAIN ST S	2014, 2010, 2005, 2002, 2001, 1996, 1993, 1990, 1986, 1981, 1977, 1970, 1966, 1961, 1960, 1956, 1955, 1951, 1946, 1945, 1941, 1939, 1936, 1931, 1930, 1927, 1925, 1924, 1921
501 S SHERIDAN ST	2014, 2010, 2005, 2001, 1996, 1993, 1990, 1986, 1967, 1966, 1961, 1960, 1956, 1955, 1951, 1946, 1945, 1941, 1939, 1936, 1931, 1930, 1927, 1925, 1924, 1921
501 SHERIDAN S	2014, 2010, 2005, 2002, 2001, 1996, 1993, 1986, 1981, 1977, 1970, 1967, 1966, 1961, 1960, 1956, 1955, 1951, 1946, 1945, 1941, 1939, 1936, 1931, 1930, 1927, 1925, 1924, 1921
501 SHERIDAN ST S	2014, 2010, 2005, 2002, 1993, 1990, 1986, 1981, 1977, 1970, 1967, 1966, 1960, 1955, 1951, 1946, 1945, 1941, 1939, 1936, 1931, 1930, 1927, 1925, 1924, 1921
501 SHERIDAN ST S	2014, 2010, 2005, 2002, 2001, 1996, 1993, 1990, 1986, 1981, 1977, 1970, 1966, 1961, 1960, 1956, 1955, 1951, 1946, 1945, 1941, 1939, 1936, 1931, 1930, 1927, 1925, 1924, 1921
502 BELLE AVE	2014, 2010, 2005, 2002, 2001, 1996, 1993, 1990, 1986, 1981, 1977, 1970, 1967, 1966, 1961, 1960, 1956, 1955, 1951, 1946, 1945, 1939, 1936, 1931, 1930, 1927, 1925, 1924, 1921
502 BELLE AVE S	2014, 2010, 2005, 2002, 1996, 1993, 1990, 1986, 1981, 1977, 1970, 1967, 1966, 1960, 1955, 1951, 1946, 1945, 1941, 1939, 1936, 1931, 1930, 1927, 1925, 1924, 1921
502 BELLE AVE S	2014, 2010, 2005, 2002, 2001, 1996, 1993, 1990, 1986, 1981, 1977, 1970, 1966, 1961, 1960, 1956, 1955, 1951, 1946, 1945, 1941, 1939, 1936, 1931, 1930, 1927, 1925, 1924, 1921
502 S BELLE AVE	2014, 2010, 2005, 2002, 2001, 1996, 1990, 1986, 1981, 1970, 1967, 1966, 1961, 1960, 1956, 1955, 1951, 1946, 1945, 1941, 1939, 1936, 1931, 1930, 1927, 1925, 1924, 1921
502 S SHERIDAN ST	2014, 2010, 2005, 2001, 1996, 1990, 1986, 1967, 1966, 1961, 1960, 1956, 1955, 1951, 1946, 1945, 1941, 1939, 1936, 1931, 1930, 1927, 1925, 1924, 1921
502 S Sheridan St	2014, 2002, 2001, 1996, 1993, 1990, 1986, 1981, 1977, 1970, 1967, 1966, 1961, 1960, 1956, 1955, 1951, 1946, 1945, 1941, 1939, 1936, 1931, 1930, 1927, 1925, 1924, 1921
502 S Sheridan St	2014, 2002, 2001, 1996, 1993, 1990, 1986, 1981, 1977, 1970, 1967, 1966, 1961, 1960, 1956, 1955, 1951, 1946, 1945, 1941, 1939, 1936, 1931, 1930, 1927, 1925, 1924, 1921

FINDINGS

Address Researched	Address Not Identified in Research Source
502 SHERIDAN S	2014, 2010, 2005, 2002, 2001, 1996, 1993, 1986, 1981, 1977, 1970, 1967, 1966, 1961, 1960, 1956, 1955, 1951, 1946, 1945, 1941, 1939, 1936, 1931, 1930, 1927, 1925, 1924, 1921
502 SHERIDAN ST S	2014, 2010, 2005, 2002, 1993, 1990, 1986, 1981, 1977, 1970, 1967, 1966, 1961, 1960, 1955, 1951, 1946, 1945, 1941, 1939, 1936, 1931, 1930, 1927, 1925, 1924, 1921
502 SHERIDAN ST S	2014, 2010, 2005, 2002, 2001, 1996, 1993, 1990, 1986, 1981, 1977, 1970, 1966, 1961, 1960, 1956, 1955, 1951, 1946, 1945, 1941, 1939, 1936, 1931, 1930, 1927, 1925, 1924, 1921
505 MAIN ST S	2014, 2010, 2005, 2002, 2001, 1996, 1993, 1990, 1986, 1981, 1977, 1970, 1967, 1966, 1960, 1955, 1951, 1946, 1945, 1941, 1939, 1936, 1931, 1930, 1927, 1925, 1924, 1921
505 S MAIN ST	2014, 2010, 2005, 2002, 1996, 1993, 1990, 1986, 1981, 1977, 1970, 1967, 1966, 1961, 1960, 1956, 1955, 1951, 1946, 1945, 1941, 1939, 1936, 1931, 1930, 1927, 1925, 1924, 1921
505 S Main St	2014, 2005, 2002, 2001, 1996, 1993, 1990, 1986, 1981, 1977, 1970, 1967, 1966, 1961, 1960, 1956, 1955, 1951, 1946, 1945, 1941, 1939, 1936, 1931, 1930, 1927, 1925, 1924, 1921
505 S Main St	2014, 2005, 2002, 2001, 1996, 1993, 1990, 1986, 1981, 1977, 1970, 1967, 1966, 1961, 1960, 1956, 1955, 1951, 1946, 1945, 1941, 1939, 1936, 1931, 1930, 1927, 1925, 1924, 1921
506 BELLE AVE	2014, 2010, 2005, 2002, 2001, 1996, 1993, 1990, 1986, 1981, 1977, 1970, 1967, 1966, 1961, 1960, 1956, 1955, 1951, 1946, 1945, 1939, 1936, 1931, 1930, 1927, 1925, 1924, 1921
506 BELLE AVE S	2014, 2010, 2005, 2002, 2001, 1996, 1993, 1990, 1986, 1981, 1977, 1970, 1967, 1966, 1960, 1955, 1951, 1946, 1945, 1941, 1939, 1936, 1931, 1930, 1927, 1925, 1924, 1921
506 S SHERIDAN ST	2014, 2010, 2005, 2002, 2001, 1996, 1993, 1990, 1986, 1977, 1970, 1967, 1966, 1961, 1960, 1956, 1955, 1951, 1946, 1945, 1941, 1939, 1936, 1931, 1930, 1927, 1925, 1924, 1921
506 SHERIDAN ST S	2014, 2010, 2005, 2002, 1996, 1993, 1990, 1986, 1981, 1977, 1970, 1967, 1966, 1960, 1955, 1951, 1946, 1945, 1941, 1939, 1936, 1931, 1930, 1927, 1925, 1924, 1921
506 SHERIDAN ST S	2014, 2010, 2005, 2002, 2001, 1996, 1993, 1990, 1986, 1981, 1977, 1970, 1966, 1961, 1960, 1956, 1955, 1951, 1946, 1945, 1941, 1939, 1936, 1931, 1930, 1927, 1925, 1924, 1921
507 MAIN ST S	2014, 2010, 2005, 2002, 2001, 1996, 1993, 1990, 1986, 1981, 1977, 1970, 1966, 1961, 1960, 1956, 1955, 1951, 1946, 1945, 1941, 1939, 1936, 1931, 1930, 1927, 1925, 1924, 1921
507 MAIN ST S	2014, 2010, 2005, 2002, 2001, 1996, 1993, 1990, 1986, 1981, 1977, 1970, 1967, 1966, 1960, 1955, 1951, 1946, 1945, 1941, 1939, 1936, 1931, 1930, 1927, 1925, 1924, 1921
507 S SHERIDAN ST	2014, 2010, 2005, 2002, 2001, 1996, 1990, 1986, 1967, 1966, 1961, 1960, 1956, 1955, 1951, 1946, 1945, 1941, 1939, 1936, 1931, 1930, 1927, 1925, 1924, 1921
507 SHERIDAN S	2014, 2010, 2005, 2002, 2001, 1996, 1993, 1986, 1981, 1977, 1970, 1967, 1966, 1961, 1960, 1956, 1955, 1951, 1946, 1945, 1941, 1939, 1936, 1931, 1930, 1927, 1925, 1924, 1921
507 SHERIDAN ST S	2014, 2010, 2005, 2002, 1996, 1993, 1990, 1986, 1981, 1977, 1970, 1967, 1966, 1960, 1955, 1951, 1946, 1945, 1941, 1939, 1936, 1931, 1930, 1927, 1925, 1924, 1921

FINDINGS

Address Researched	Address Not Identified in Research Source
507 SHERIDAN ST S	2014, 2010, 2005, 2002, 2001, 1996, 1993, 1990, 1986, 1981, 1977, 1970, 1966, 1961, 1960, 1956, 1955, 1951, 1946, 1945, 1941, 1939, 1936, 1931, 1930, 1927, 1925, 1924, 1921
508 BELLE AVE S	2014, 2010, 2005, 2002, 2001, 1996, 1993, 1990, 1986, 1981, 1977, 1970, 1966, 1961, 1960, 1956, 1955, 1951, 1946, 1945, 1941, 1939, 1936, 1931, 1930, 1927, 1925, 1924, 1921
508 BELLE AVE S	2014, 2010, 2005, 2002, 1993, 1986, 1981, 1977, 1970, 1967, 1966, 1960, 1955, 1951, 1946, 1945, 1941, 1939, 1936, 1931, 1930, 1927, 1925, 1924, 1921
508 MAIN ST S	2014, 2010, 2005, 2002, 2001, 1996, 1993, 1990, 1986, 1981, 1977, 1970, 1967, 1966, 1960, 1955, 1951, 1946, 1945, 1941, 1939, 1936, 1931, 1930, 1927, 1925, 1924, 1921
508 MAIN ST S	2014, 2010, 2005, 2002, 2001, 1996, 1993, 1990, 1986, 1981, 1977, 1970, 1966, 1961, 1960, 1956, 1955, 1951, 1946, 1945, 1941, 1939, 1936, 1931, 1930, 1927, 1925, 1924, 1921
508 S BELLE AVE	2014, 2010, 2005, 2001, 1996, 1993, 1990, 1986, 1981, 1977, 1970, 1967, 1966, 1961, 1960, 1956, 1955, 1951, 1946, 1945, 1941, 1939, 1936, 1931, 1930, 1927, 1925, 1924, 1921
509 1/2 MAIN ST S	2014, 2010, 2005, 2002, 2001, 1996, 1993, 1990, 1986, 1981, 1977, 1970, 1966, 1961, 1960, 1956, 1955, 1951, 1946, 1945, 1941, 1939, 1936, 1931, 1930, 1927, 1925, 1924, 1921
509 MAIN ST S	2014, 2010, 2005, 2002, 2001, 1996, 1993, 1990, 1986, 1981, 1977, 1970, 1966, 1961, 1960, 1956, 1955, 1951, 1946, 1945, 1941, 1939, 1936, 1931, 1930, 1927, 1925, 1924, 1921
509 MAIN ST S	2014, 2010, 2005, 2002, 2001, 1996, 1993, 1990, 1986, 1981, 1977, 1970, 1967, 1966, 1960, 1955, 1951, 1946, 1945, 1941, 1939, 1936, 1931, 1930, 1927, 1925, 1924, 1921
509 S SHERIDAN ST	2014, 2010, 2005, 2002, 2001, 1996, 1993, 1990, 1986, 1981, 1977, 1967, 1966, 1961, 1960, 1956, 1955, 1951, 1946, 1945, 1941, 1939, 1936, 1931, 1930, 1927, 1925, 1924, 1921
509 SHERİDAN ST S	2014, 2010, 2005, 2002, 1996, 1993, 1990, 1986, 1981, 1977, 1970, 1967, 1966, 1960, 1955, 1951, 1946, 1945, 1941, 1939, 1936, 1931, 1930, 1927, 1925, 1924, 1921
509 SHERİDAN ST S	2014, 2010, 2005, 2002, 2001, 1996, 1993, 1990, 1986, 1981, 1977, 1970, 1966, 1961, 1960, 1956, 1955, 1951, 1946, 1945, 1941, 1939, 1936, 1931, 1930, 1927, 1925, 1924, 1921
510 MAIN ST S	2014, 2010, 2005, 2002, 2001, 1996, 1993, 1990, 1986, 1981, 1977, 1970, 1966, 1961, 1960, 1956, 1955, 1951, 1946, 1945, 1941, 1939, 1936, 1931, 1930, 1927, 1925, 1924, 1921
510 MAIN ST S	2014, 2010, 2005, 2002, 2001, 1996, 1993, 1990, 1986, 1981, 1977, 1970, 1967, 1966, 1960, 1955, 1951, 1946, 1945, 1941, 1939, 1936, 1931, 1930, 1927, 1925, 1924, 1921
510 SHERIDAN ST S	2014, 2010, 2005, 2002, 2001, 1993, 1990, 1986, 1981, 1977, 1970, 1967, 1966, 1961, 1960, 1956, 1955, 1951, 1946, 1945, 1941, 1939, 1936, 1931, 1930, 1927, 1925, 1924, 1921
511 MAIN ST S	2014, 2010, 2005, 2002, 2001, 1996, 1993, 1990, 1986, 1981, 1977, 1970, 1967, 1966, 1960, 1955, 1951, 1946, 1945, 1941, 1939, 1936, 1931, 1930, 1927, 1925, 1924, 1921
511 MAIN ST S	2014, 2010, 2005, 2002, 2001, 1996, 1993, 1990, 1986, 1981, 1977, 1970, 1966, 1961, 1960, 1956, 1955, 1951, 1946, 1945, 1941, 1939, 1936, 1931, 1930, 1927, 1925, 1924, 1921

FINDINGS

Address Researched	Address Not Identified in Research Source
512 BELLE AVE	2014, 2010, 2005, 2002, 2001, 1996, 1993, 1990, 1986, 1981, 1977, 1970, 1967, 1966, 1961, 1960, 1956, 1955, 1951, 1946, 1945, 1939, 1936, 1931, 1930, 1927, 1925, 1924, 1921
512 BELLE AVE S	2014, 2010, 2005, 2002, 1993, 1986, 1981, 1977, 1970, 1967, 1966, 1960, 1955, 1951, 1946, 1945, 1941, 1939, 1936, 1931, 1930, 1927, 1925, 1924, 1921
512 BELLE AVE S	2014, 2010, 2005, 2002, 2001, 1996, 1993, 1990, 1986, 1981, 1977, 1970, 1966, 1961, 1960, 1956, 1955, 1951, 1946, 1945, 1941, 1939, 1936, 1931, 1930, 1927, 1925, 1924, 1921
512 MAIN ST S	2014, 2010, 2005, 2002, 2001, 1996, 1993, 1990, 1986, 1981, 1977, 1970, 1966, 1961, 1960, 1956, 1955, 1951, 1946, 1945, 1941, 1939, 1936, 1931, 1930, 1927, 1925, 1924, 1921
512 MAIN ST S	2014, 2010, 2005, 2002, 2001, 1996, 1993, 1990, 1986, 1981, 1977, 1970, 1967, 1966, 1960, 1955, 1951, 1946, 1945, 1941, 1939, 1936, 1931, 1930, 1927, 1925, 1924, 1921
512 S BELLE AVE	2014, 2010, 2005, 2002, 2001, 1996, 1990, 1986, 1970, 1967, 1966, 1961, 1960, 1956, 1955, 1951, 1946, 1945, 1941, 1939, 1936, 1931, 1930, 1927, 1925, 1924, 1921
512 S Belle Ave	2014, 2002, 2001, 1996, 1993, 1990, 1986, 1981, 1977, 1970, 1967, 1966, 1961, 1960, 1956, 1955, 1951, 1946, 1945, 1941, 1939, 1936, 1931, 1930, 1927, 1925, 1924, 1921
512 S Belle Ave	2014, 2002, 2001, 1996, 1993, 1990, 1986, 1981, 1977, 1970, 1967, 1966, 1961, 1960, 1956, 1955, 1951, 1946, 1945, 1941, 1939, 1936, 1931, 1930, 1927, 1925, 1924, 1921
514 MAIN ST S	2014, 2010, 2005, 2002, 2001, 1996, 1993, 1990, 1986, 1981, 1977, 1970, 1967, 1966, 1960, 1955, 1951, 1946, 1945, 1941, 1939, 1936, 1931, 1930, 1927, 1925, 1924, 1921
514 MAIN ST S	2014, 2010, 2005, 2002, 2001, 1996, 1993, 1990, 1986, 1981, 1977, 1970, 1966, 1961, 1960, 1956, 1955, 1951, 1946, 1945, 1941, 1939, 1936, 1931, 1930, 1927, 1925, 1924, 1921
515 MAIN ST S	2014, 2010, 2005, 2002, 2001, 1996, 1993, 1990, 1986, 1981, 1977, 1970, 1967, 1966, 1960, 1955, 1951, 1946, 1945, 1941, 1939, 1936, 1931, 1930, 1927, 1925, 1924, 1921
517 MAIN ST S	2014, 2010, 2005, 2002, 2001, 1996, 1993, 1990, 1986, 1981, 1977, 1970, 1967, 1966, 1960, 1955, 1951, 1946, 1945, 1941, 1939, 1936, 1931, 1930, 1927, 1925, 1924, 1921
517 MAIN ST S	2014, 2010, 2005, 2002, 2001, 1996, 1993, 1990, 1986, 1981, 1977, 1970, 1966, 1961, 1960, 1956, 1955, 1951, 1946, 1945, 1941, 1939, 1936, 1931, 1930, 1927, 1925, 1924, 1921
517 S SHERIDAN ST	2014, 2010, 2005, 2001, 1996, 1993, 1990, 1986, 1970, 1967, 1966, 1961, 1960, 1956, 1955, 1951, 1946, 1945, 1941, 1939, 1936, 1931, 1930, 1927, 1925, 1924, 1921
517 SHERIDAN S	2014, 2010, 2005, 2002, 2001, 1996, 1993, 1986, 1981, 1977, 1970, 1967, 1966, 1961, 1960, 1956, 1955, 1951, 1946, 1945, 1941, 1939, 1936, 1931, 1930, 1927, 1925, 1924, 1921
517 SHERIDAN ST S	2014, 2010, 2005, 2002, 1996, 1993, 1990, 1986, 1981, 1977, 1970, 1967, 1966, 1960, 1955, 1951, 1946, 1945, 1941, 1939, 1936, 1931, 1930, 1927, 1925, 1924, 1921
517 SHERIDAN ST S	2014, 2010, 2005, 2002, 2001, 1996, 1993, 1990, 1986, 1981, 1977, 1970, 1966, 1961, 1960, 1956, 1955, 1951, 1946, 1945, 1941, 1939, 1936, 1931, 1930, 1927, 1925, 1924, 1921

FINDINGS

Address Researched	Address Not Identified in Research Source
518 MAIN S	2014, 2010, 2005, 2002, 2001, 1996, 1993, 1986, 1981, 1977, 1970, 1967, 1966, 1961, 1960, 1956, 1955, 1951, 1946, 1945, 1941, 1939, 1936, 1931, 1930, 1927, 1925, 1924, 1921
518 MAIN ST S	2014, 2010, 2005, 2002, 2001, 1993, 1990, 1986, 1981, 1977, 1970, 1967, 1966, 1960, 1955, 1951, 1946, 1945, 1941, 1939, 1936, 1931, 1930, 1927, 1925, 1924, 1921
518 MAIN ST S	2014, 2010, 2005, 2002, 2001, 1996, 1993, 1990, 1986, 1981, 1977, 1970, 1966, 1961, 1960, 1956, 1955, 1951, 1946, 1945, 1941, 1939, 1936, 1931, 1930, 1927, 1925, 1924, 1921
518 S MAIN ST	2014, 2010, 2005, 1996, 1990, 1986, 1981, 1977, 1970, 1967, 1966, 1961, 1960, 1956, 1955, 1951, 1946, 1945, 1941, 1939, 1936, 1931, 1930, 1927, 1925, 1924, 1921
519 BELLE AVE S	2014, 2010, 2005, 2002, 1996, 1993, 1990, 1986, 1981, 1977, 1970, 1967, 1966, 1961, 1960, 1956, 1955, 1951, 1946, 1945, 1941, 1939, 1936, 1931, 1930, 1927, 1925, 1924, 1921
519 MAIN ST S	2014, 2010, 2005, 2002, 2001, 1996, 1993, 1990, 1986, 1981, 1977, 1970, 1967, 1966, 1960, 1955, 1951, 1946, 1945, 1941, 1939, 1936, 1931, 1930, 1927, 1925, 1924, 1921
519 MAIN ST S	2014, 2010, 2005, 2002, 2001, 1996, 1993, 1990, 1986, 1981, 1977, 1970, 1966, 1961, 1960, 1956, 1955, 1951, 1946, 1945, 1941, 1939, 1936, 1931, 1930, 1927, 1925, 1924, 1921
520 MAIN ST S	2014, 2010, 2005, 2002, 2001, 1996, 1993, 1990, 1986, 1981, 1977, 1970, 1966, 1961, 1960, 1956, 1955, 1951, 1946, 1945, 1941, 1939, 1936, 1931, 1930, 1927, 1925, 1924, 1921
520 MAIN ST S	2014, 2010, 2005, 2002, 2001, 1996, 1993, 1990, 1986, 1981, 1977, 1970, 1967, 1966, 1960, 1955, 1951, 1946, 1945, 1941, 1939, 1936, 1931, 1930, 1927, 1925, 1924, 1921
521 MAIN ST S	2014, 2010, 2005, 2002, 2001, 1996, 1993, 1990, 1986, 1981, 1977, 1970, 1967, 1966, 1960, 1955, 1951, 1946, 1945, 1941, 1939, 1936, 1931, 1930, 1927, 1925, 1924, 1921
521 MAIN ST S	2014, 2010, 2005, 2002, 2001, 1996, 1993, 1990, 1986, 1981, 1977, 1970, 1966, 1961, 1960, 1956, 1955, 1951, 1946, 1945, 1941, 1939, 1936, 1931, 1930, 1927, 1925, 1924, 1921
522 MAIN ST S	2014, 2010, 2005, 2002, 2001, 1996, 1993, 1990, 1986, 1981, 1977, 1970, 1967, 1966, 1960, 1955, 1951, 1946, 1945, 1941, 1939, 1936, 1931, 1930, 1927, 1925, 1924, 1921
522 S MAIN ST	2014, 2010, 2005, 2002, 2001, 1996, 1993, 1990, 1986, 1981, 1977, 1967, 1966, 1961, 1960, 1956, 1955, 1951, 1946, 1945, 1941, 1939, 1936, 1931, 1930, 1927, 1925, 1924, 1921
523 MAIN ST S	2014, 2010, 2005, 2002, 2001, 1996, 1993, 1990, 1986, 1981, 1977, 1970, 1967, 1966, 1960, 1955, 1951, 1946, 1945, 1941, 1939, 1936, 1931, 1930, 1927, 1925, 1924, 1921
523 MAIN ST S	2014, 2010, 2005, 2002, 2001, 1996, 1993, 1990, 1986, 1981, 1977, 1970, 1966, 1961, 1960, 1956, 1955, 1951, 1946, 1945, 1941, 1939, 1936, 1931, 1930, 1927, 1925, 1924, 1921
524 MAIN ST S	2014, 2010, 2005, 2002, 2001, 1996, 1993, 1990, 1986, 1981, 1977, 1970, 1966, 1961, 1960, 1956, 1955, 1951, 1946, 1945, 1941, 1939, 1936, 1931, 1930, 1927, 1925, 1924, 1921
524 MAIN ST S	2014, 2010, 2005, 2002, 2001, 1996, 1993, 1990, 1986, 1981, 1977, 1970, 1967, 1966, 1960, 1955, 1951, 1946, 1945, 1941, 1939, 1936, 1931, 1930, 1927, 1925, 1924, 1921

FINDINGS

Address Researched	Address Not Identified in Research Source
525 MAIN ST S	2014, 2010, 2005, 2002, 2001, 1996, 1993, 1990, 1986, 1981, 1977, 1970, 1967, 1966, 1960, 1955, 1951, 1946, 1945, 1941, 1939, 1936, 1931, 1930, 1927, 1925, 1924, 1921
526 MAIN ST S	2014, 2010, 2005, 2002, 2001, 1996, 1993, 1990, 1986, 1981, 1977, 1970, 1967, 1966, 1960, 1955, 1951, 1946, 1945, 1941, 1939, 1936, 1931, 1930, 1927, 1925, 1924, 1921
526 MAIN ST S	2014, 2010, 2005, 2002, 2001, 1996, 1993, 1990, 1986, 1981, 1977, 1970, 1966, 1961, 1960, 1956, 1955, 1951, 1946, 1945, 1941, 1939, 1936, 1931, 1930, 1927, 1925, 1924, 1921

TARGET PROPERTY: ADDRESS NOT IDENTIFIED IN RESEARCH SOURCE

The following Target Property addresses were researched for this report, and the addresses were not identified in the research source.

Address Researched	Address Not Identified in Research Source
401 South Belle Avenue	1986, 1966, 1960, 1955, 1951, 1946, 1945, 1939, 1936, 1931, 1930, 1927, 1925, 1924, 1921

APPENDIX C.4
HISTORICAL FIRE INSURANCE MAPS

S. Belle Ave & S. Main St, & W 5th St, Corona, CA

401 South Belle Avenue

Corona, CA 92882

Inquiry Number: 5645668.3

May 08, 2019

Certified Sanborn® Map Report

6 Armstrong Road, 4th floor
Shelton, CT 06484
Toll Free: 800.352.0050
www.edrnet.com

Certified Sanborn® Map Report

05/08/19

Site Name:

S. Belle Ave & S. Main St, & W
401 South Belle Avenue
Corona, CA 92882
EDR Inquiry # 5645668.3

Client Name:

Ramboll
10333 Richmond Ave
Houston, TX 77042
Contact: Reese Davis

The Sanborn Library has been searched by EDR and maps covering the target property location as provided by Ramboll were identified for the years listed below. The Sanborn Library is the largest, most complete collection of fire insurance maps. The collection includes maps from Sanborn, Bromley, Perris & Browne, Hopkins, Barlow, and others. Only Environmental Data Resources Inc. (EDR) is authorized to grant rights for commercial reproduction of maps by the Sanborn Library LLC, the copyright holder for the collection. Results can be authenticated by visiting www.edrnet.com/sanborn.

The Sanborn Library is continually enhanced with newly identified map archives. This report accesses all maps in the collection as of the day this report was generated.

Certified Sanborn Results:

Certification # 9B69-4251-8904

PO # NA

Project Corona, CA Phase I

Maps Provided:

1960
1942
1928
1911
1907
1900
1895
1891

Sanborn® Library search results

Certification #: 9B69-4251-8904

The Sanborn Library includes more than 1.2 million fire insurance maps from Sanborn, Bromley, Perris & Browne, Hopkins, Barlow and others which track historical property usage in approximately 12,000 American cities and towns. Collections searched:

- ☑ Library of Congress
- ☑ University Publications of America
- ☑ EDR Private Collection

The Sanborn Library LLC Since 1866™

Limited Permission To Make Copies

Ramboll (the client) is permitted to make up to FIVE photocopies of this Sanborn Map transmittal and each fire insurance map accompanying this report solely for the limited use of its customer. No one other than the client is authorized to make copies. Upon request made directly to an EDR Account Executive, the client may be permitted to make a limited number of additional photocopies. This permission is conditioned upon compliance by the client, its customer and their agents with EDR's copyright policy; a copy of which is available upon request.

Disclaimer - Copyright and Trademark Notice

This Report contains certain information obtained from a variety of public and other sources reasonably available to Environmental Data Resources, Inc. It cannot be concluded from this Report that coverage information for the target and surrounding properties does not exist from other sources. NO WARRANTY EXPRESSED OR IMPLIED, IS MADE WHATSOEVER IN CONNECTION WITH THIS REPORT. ENVIRONMENTAL DATA RESOURCES, INC. SPECIFICALLY DISCLAIMS THE MAKING OF ANY SUCH WARRANTIES, INCLUDING WITHOUT LIMITATION, MERCHANTABILITY OR FITNESS FOR A PARTICULAR USE OR PURPOSE. ALL RISK IS ASSUMED BY THE USER. IN NO EVENT SHALL ENVIRONMENTAL DATA RESOURCES, INC. BE LIABLE TO ANYONE, WHETHER ARISING OUT OF ERRORS OR OMISSIONS, NEGLIGENCE, ACCIDENT OR ANY OTHER CAUSE, FOR ANY LOSS OF DAMAGE, INCLUDING, WITHOUT LIMITATION, SPECIAL, INCIDENTAL, CONSEQUENTIAL, OR EXEMPLARY DAMAGES. ANY LIABILITY ON THE PART OF ENVIRONMENTAL DATA RESOURCES, INC. IS STRICTLY LIMITED TO A REFUND OF THE AMOUNT PAID FOR THIS REPORT. Purchaser accepts this Report "AS IS". Any analyses, estimates, ratings, environmental risk levels or risk codes provided in this Report are provided for illustrative purposes only, and are not intended to provide, nor should they be interpreted as providing any facts regarding, or prediction or forecast of, any environmental risk for any property. Only a Phase I Environmental Site Assessment performed by an environmental professional can provide information regarding the environmental risk for any property. Additionally, the information provided in this Report is not to be construed as legal advice.

Copyright 2019 by Environmental Data Resources, Inc. All rights reserved. Reproduction in any media or format, in whole or in part, of any report or map of Environmental Data Resources, Inc., or its affiliates, is prohibited without prior written permission.

EDR and its logos (including Sanborn and Sanborn Map) are trademarks of Environmental Data Resources, Inc. or its affiliates. All other trademarks used herein are the property of their respective owners.

Sanborn Sheet Key

This Certified Sanborn Map Report is based upon the following Sanborn Fire Insurance map sheets.

1960 Source Sheets


Volume 1, Sheet 7
1960


Volume 1, Sheet 12
1960


Volume 1, Sheet 13
1960

1942 Source Sheets


Volume 1, Sheet 7
1942


Volume 1, Sheet 12
1942


Volume 1, Sheet 13
1942

1928 Source Sheets


Volume 1, Sheet 7
1928


Volume 1, Sheet 12
1928


Volume 1, Sheet 13
1928

1911 Source Sheets


Volume 1, Sheet 4
1911


Volume 1, Sheet 5
1911


Volume 1, Sheet 7
1911

Sanborn Sheet Key

This Certified Sanborn Map Report is based upon the following Sanborn Fire Insurance map sheets.

1907 Source Sheets



Volume 1, Sheet 4
1907



Volume 1, Sheet 6
1907

1900 Source Sheets



Volume 1, Sheet 2
1900



Volume 1, Sheet 3
1900



Volume 1, Sheet 4
1900

1895 Source Sheets



Volume 1, Sheet 2
1895

1891 Source Sheets

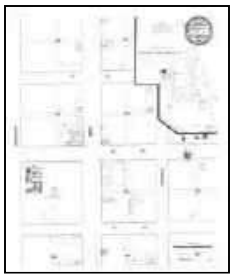

Volume 1, Sheet xxxx
1891

Certified Sanborn® Map

1960

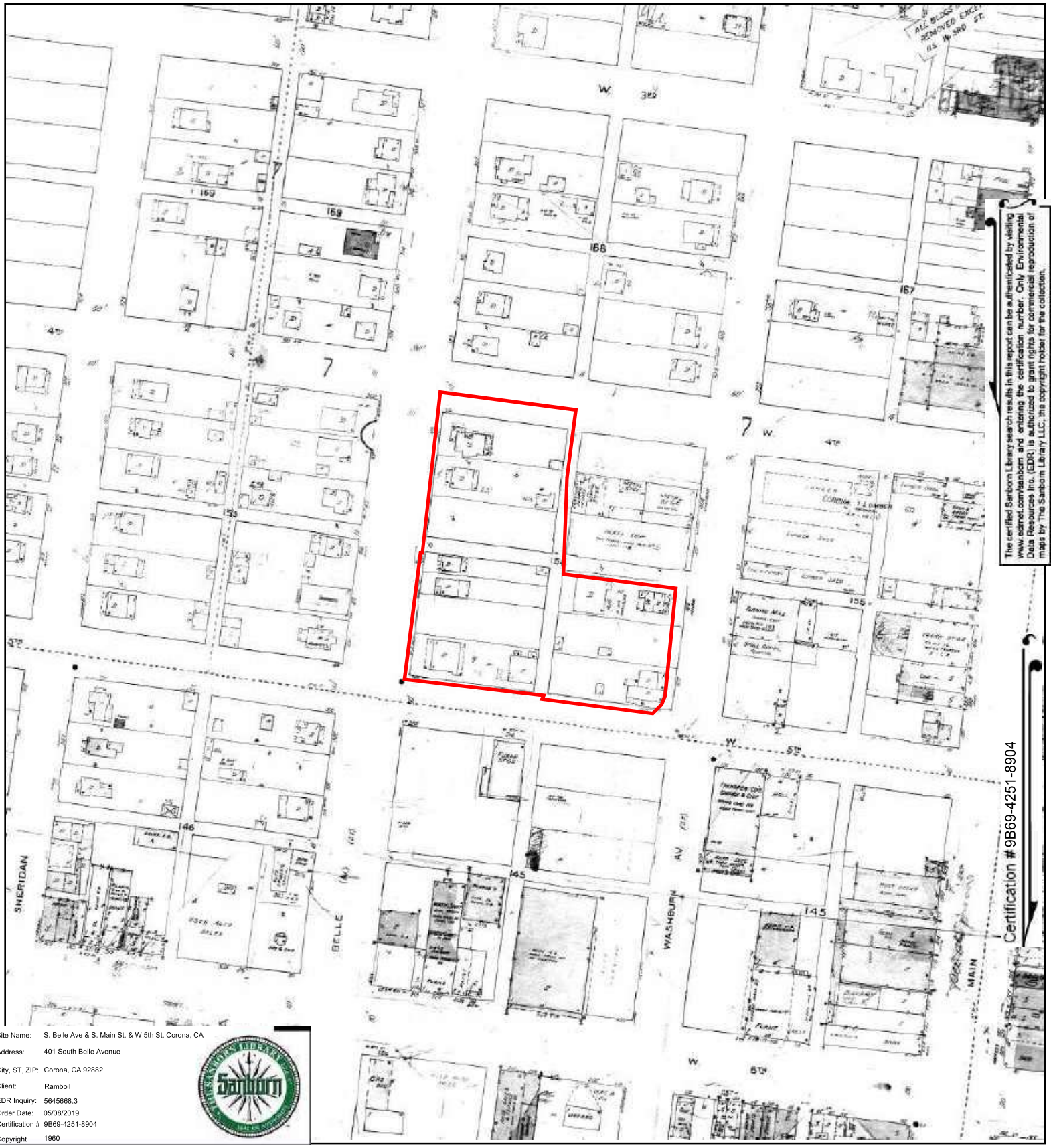

The certified Sanborn Library search results in this report can be authenticated by visiting www.edrnet.com/sanborn and entering the certification number. Only Environmental Data Resources Inc. (EDR) is authorized to grant rights for commercial reproduction of maps by The Sanborn Library LLC, the copyright holder for the collection.

Site Name: S. Belle Ave & S. Main St, & W 5th St, Corona, CA
Address: 401 South Belle Avenue
City, ST, ZIP: Corona, CA 92882
Client: Ramboll
EDR Inquiry: 5645668.3
Order Date: 05/08/2019
Certification #: 9B69-4251-8904
Copyright: 1960

This Certified Sanborn Map combines the following sheets.
Outlined areas indicate map sheets within the collection.



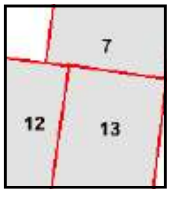

Volume 1, Sheet 13
Volume 1, Sheet 12
Volume 1, Sheet 7

0 Feet 150 300 600

N

Certified Sanborn® Map

1942

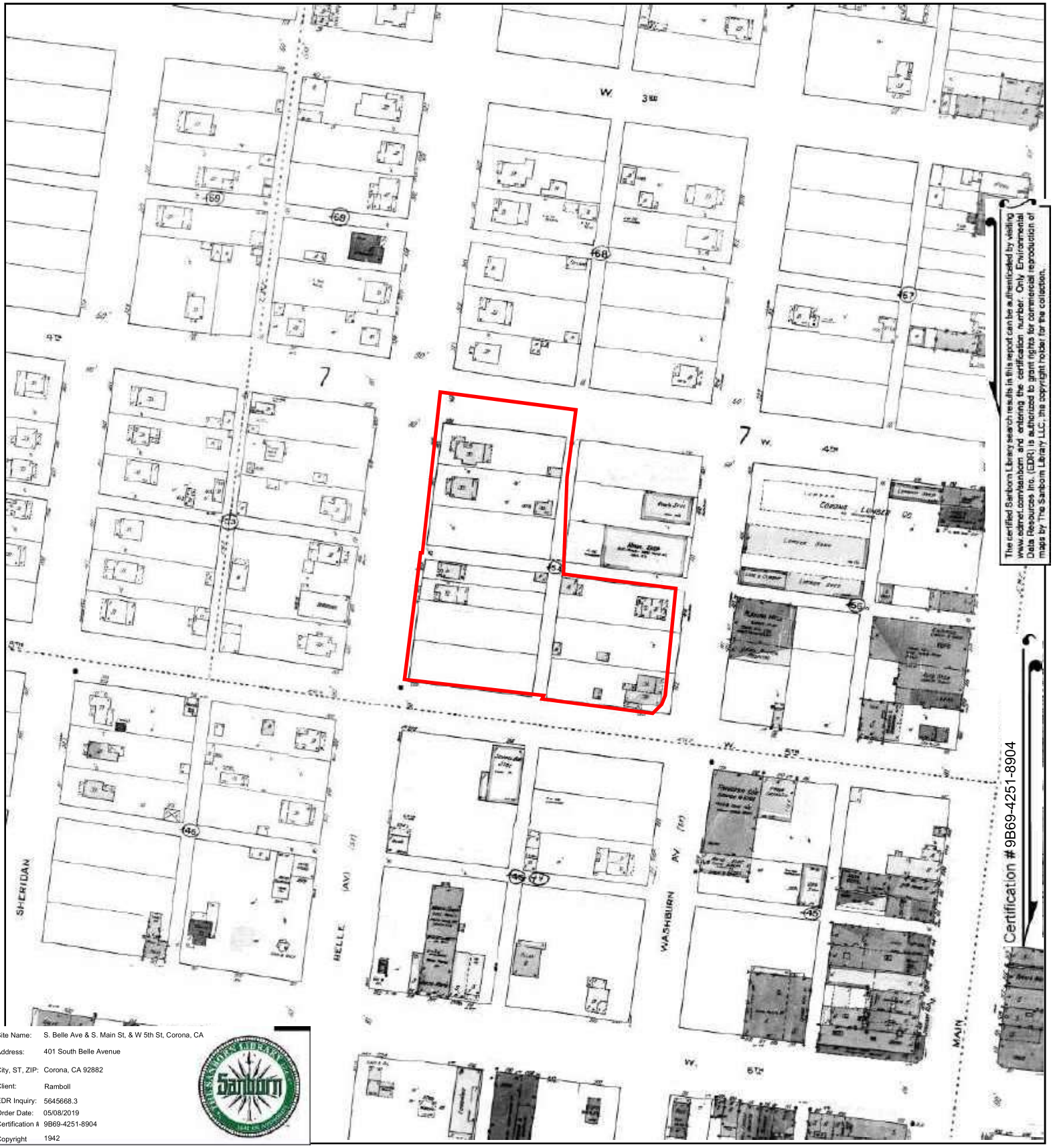

Site Name: S. Belle Ave & S. Main St, & W 5th St, Corona, CA
Address: 401 South Belle Avenue
City, ST, ZIP: Corona, CA 92882
Client: Ramboll
EDR Inquiry: 5645668.3
Order Date: 05/08/2019
Certification #: 9B69-4251-8904
Copyright: 1942

This Certified Sanborn Map combines the following sheets.
Outlined areas indicate map sheets within the collection.

0 Feet 150 300 600



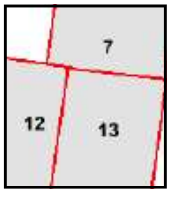

Volume 1, Sheet 13
Volume 1, Sheet 12
Volume 1, Sheet 7

N

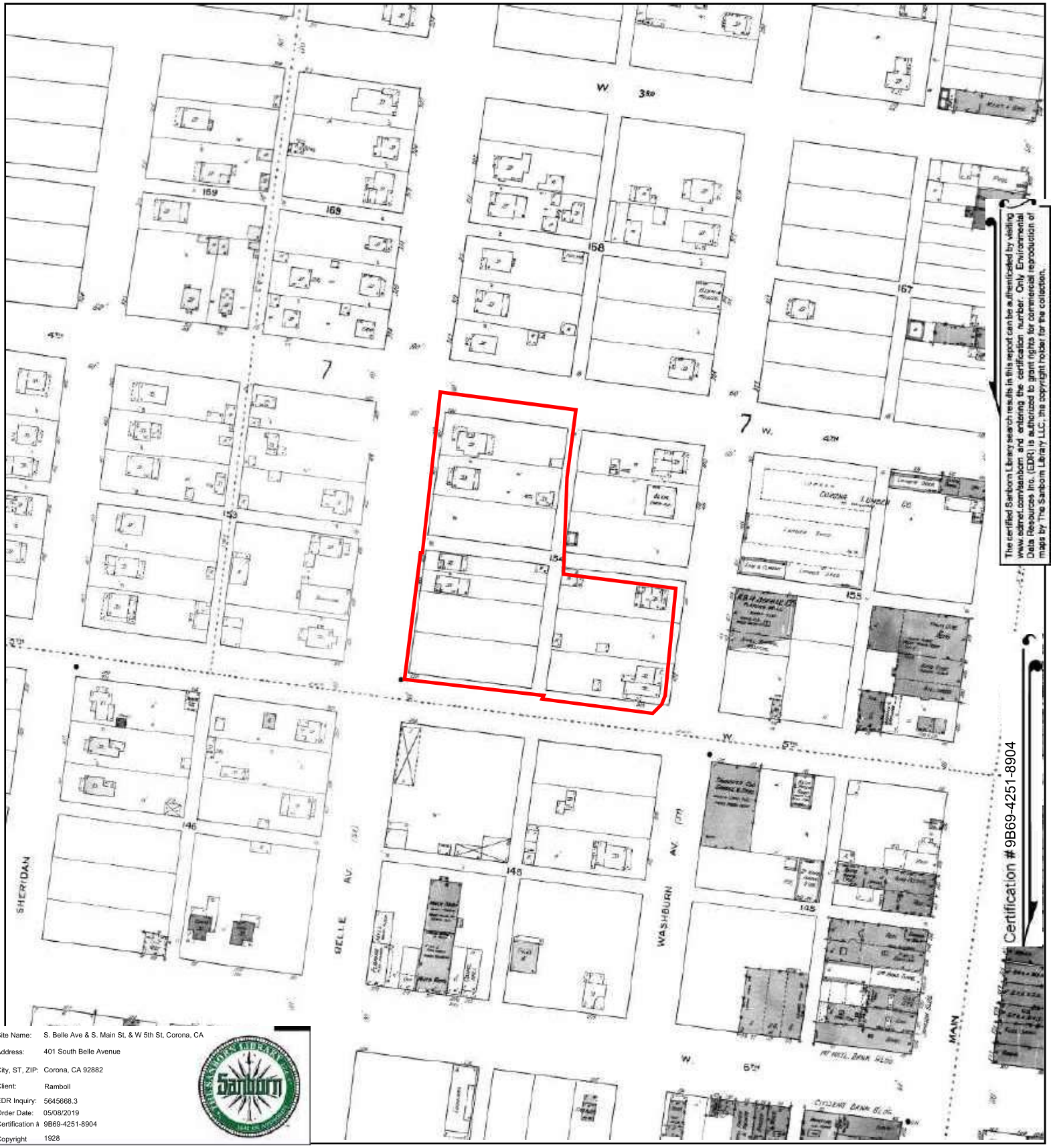

The certified Sanborn Library search results in this report can be authenticated by visiting www.edrnet.com/sanborn and entering the certification number. Only Environmental Data Resources Inc. (EDR) is authorized to grant rights for commercial reproduction of maps by The Sanborn Library LLC, the copyright holder for the collection.

Certification # 9B69-4251-8904

Site Name: S. Belle Ave & S. Main St, & W 5th St, Corona, CA
Address: 401 South Belle Avenue
City, ST, ZIP: Corona, CA 92882
Client: Ramboll
EDR Inquiry: 5645668.3
Order Date: 05/08/2019
Certification #: 9B69-4251-8904
Copyright: 1928

This Certified Sanborn Map combines the following sheets.
Outlined areas indicate map sheets within the collection.

0 Feet 150 300 600



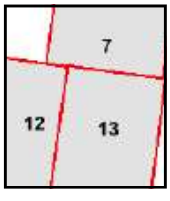

Volume 1, Sheet 13
Volume 1, Sheet 12
Volume 1, Sheet 7

N

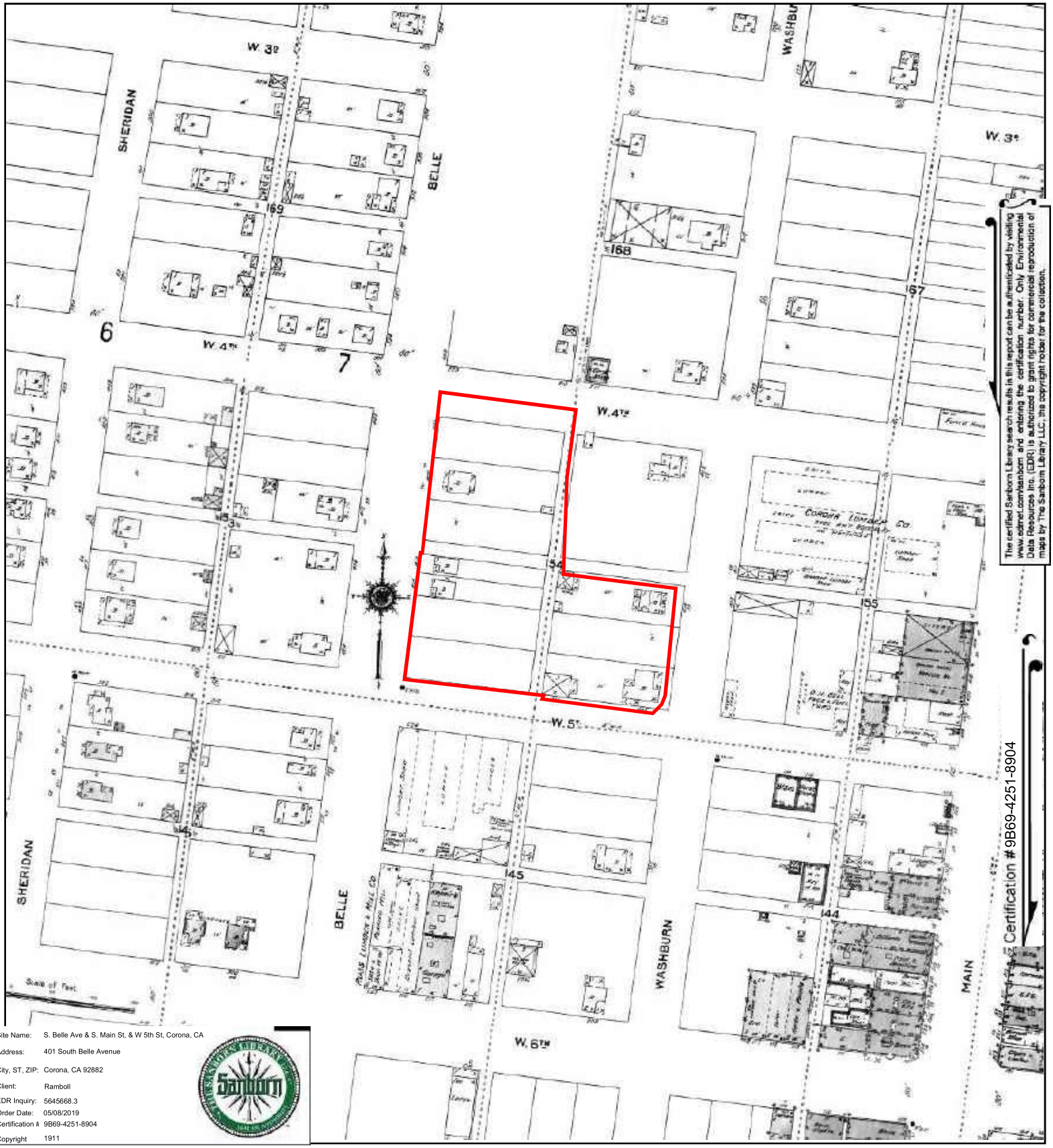

The certified Sanborn Library search results in this report can be authenticated by visiting www.edrnet.com/sanborn and entering the certification number. Only Environmental Data Resources Inc. (EDR) is authorized to grant rights for commercial reproduction of maps by The Sanborn Library LLC, the copyright holder for the collection.

Certification # 9B69-4251-8904

Site Name: S. Belle Ave & S. Main St, & W 5th St, Corona, CA
Address: 401 South Belle Avenue
City, ST, ZIP: Corona, CA 92882
Client: Ramboll
EDR Inquiry: 5645668.3
Order Date: 05/08/2019
Certification #: 9B69-4251-8904
Copyright: 1911

This Certified Sanborn Map combines the following sheets.
Outlined areas indicate map sheets within the collection.

0 Feet 150 300 600



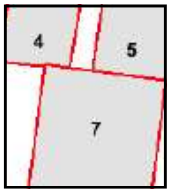

Volume 1, Sheet 7
Volume 1, Sheet 5
Volume 1, Sheet 4

N

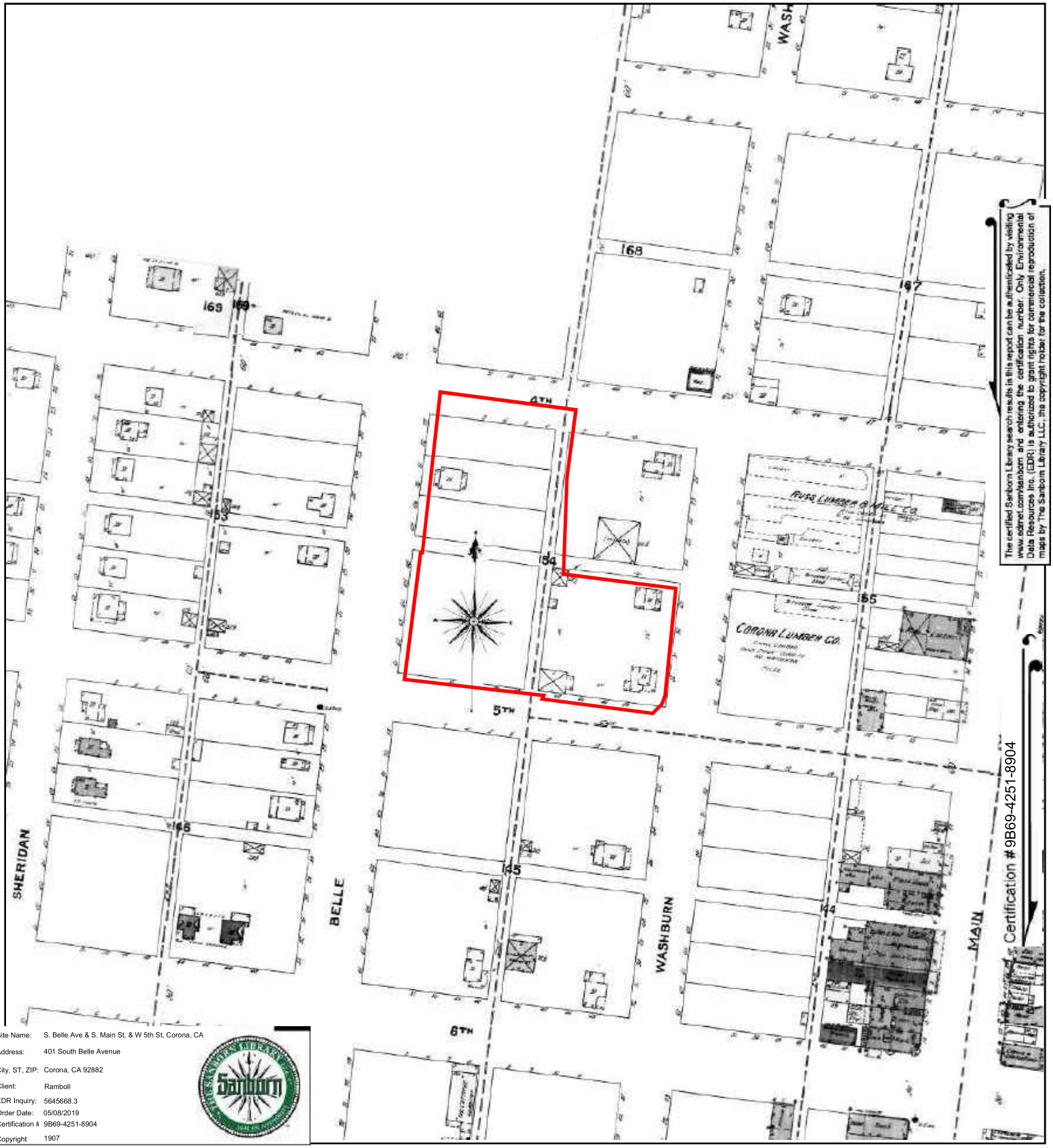

The certified Sanborn Library search results in this report can be authenticated by visiting www.edrnet.com/sanborn and entering the certification number. Only Environmental Data Resources Inc. (EDR) is authorized to grant rights for commercial reproduction of maps by The Sanborn Library LLC, the copyright holder for the collection.

Certification # 9B69-4251-8904

Site Name: S. Belle Ave & S. Main St, & W 5th St, Corona, CA
Address: 401 South Belle Avenue
City, ST, ZIP: Corona, CA 92882
Client: Ramboll
EDR Inquiry: 5645668.3
Order Date: 05/08/2019
Certification #: 9B69-4251-8904
Copyright: 1907

This Certified Sanborn Map combines the following sheets.
Outlined areas indicate map sheets within the collection.

0 Feet 150 300 600



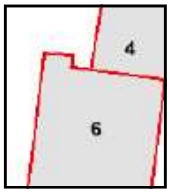

Volume 1, Sheet 6
Volume 1, Sheet 4

N

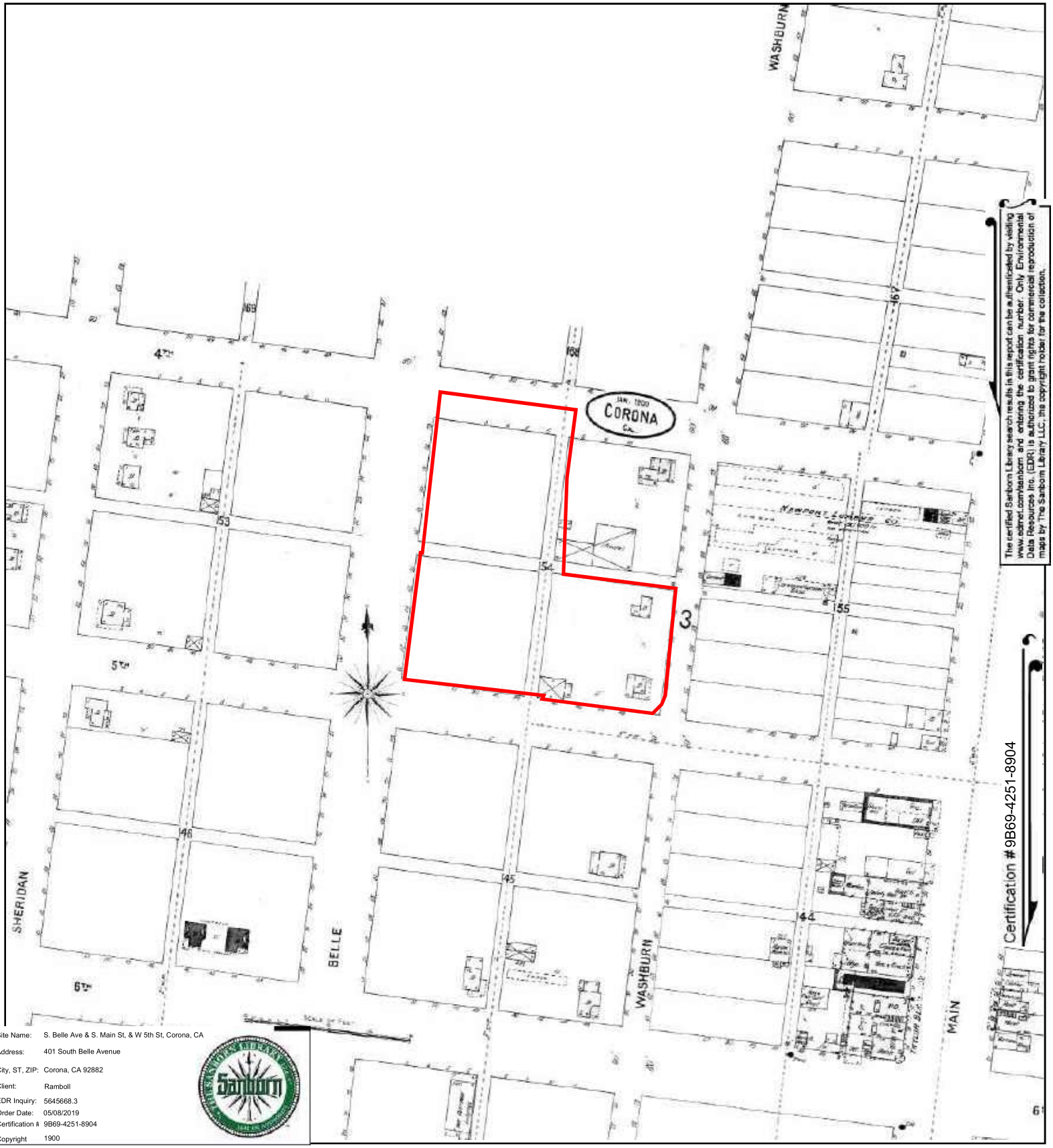

The certified Sanborn Library search results in this report can be authenticated by visiting www.edrnet.com/sanborn and entering the certification number. Only Environmental Data Resources Inc. (EDR) is authorized to grant rights for commercial reproduction of maps by The Sanborn Library LLC, the copyright holder for the collection.

Site Name:	S. Belle Ave & S. Main St, & W 5th St, Corona, CA
Address:	401 South Belle Avenue
City, ST, ZIP:	Corona, CA 92882
Client:	Ramboll
EDR Inquiry:	5645668.3
Order Date:	05/08/2019
Certification #	9B69-4251-8904
Copyright	1900

This Certified Sanborn Map combines the following sheets.
Outlined areas indicate map sheets within the collection.



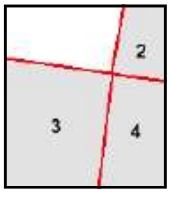

Volume 1, Sheet 4
Volume 1, Sheet 3
Volume 1, Sheet 2

0 Feet 150 300 600

N

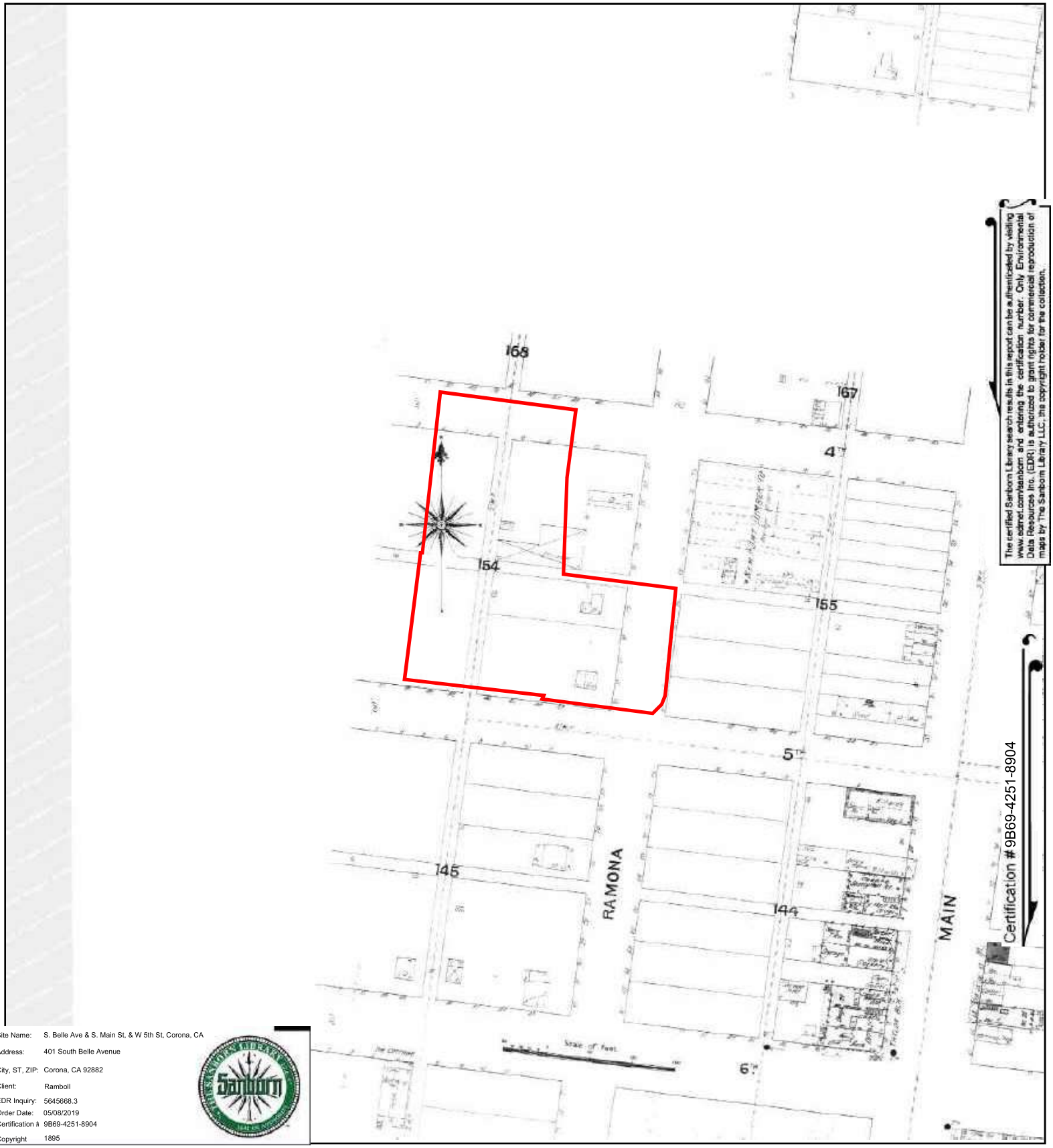

The certified Sanborn Library search results in this report can be authenticated by visiting www.edrnet.com/sanborn and entering the certification number. Only Environmental Data Resources Inc. (EDR) is authorized to grant rights for commercial reproduction of maps by The Sanborn Library LLC, the copyright holder for the collection.

Certification # 9B69-4251-8904

Site Name: S. Belle Ave & S. Main St, & W 5th St, Corona, CA
Address: 401 South Belle Avenue
City, ST, ZIP: Corona, CA 92882
Client: Ramboll
EDR Inquiry: 5645668.3
Order Date: 05/08/2019
Certification #: 9B69-4251-8904
Copyright: 1895

This Certified Sanborn Map combines the following sheets.
Outlined areas indicate map sheets within the collection.

0 Feet 150 300 600

Volume 1, Sheet 2



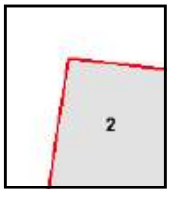

N

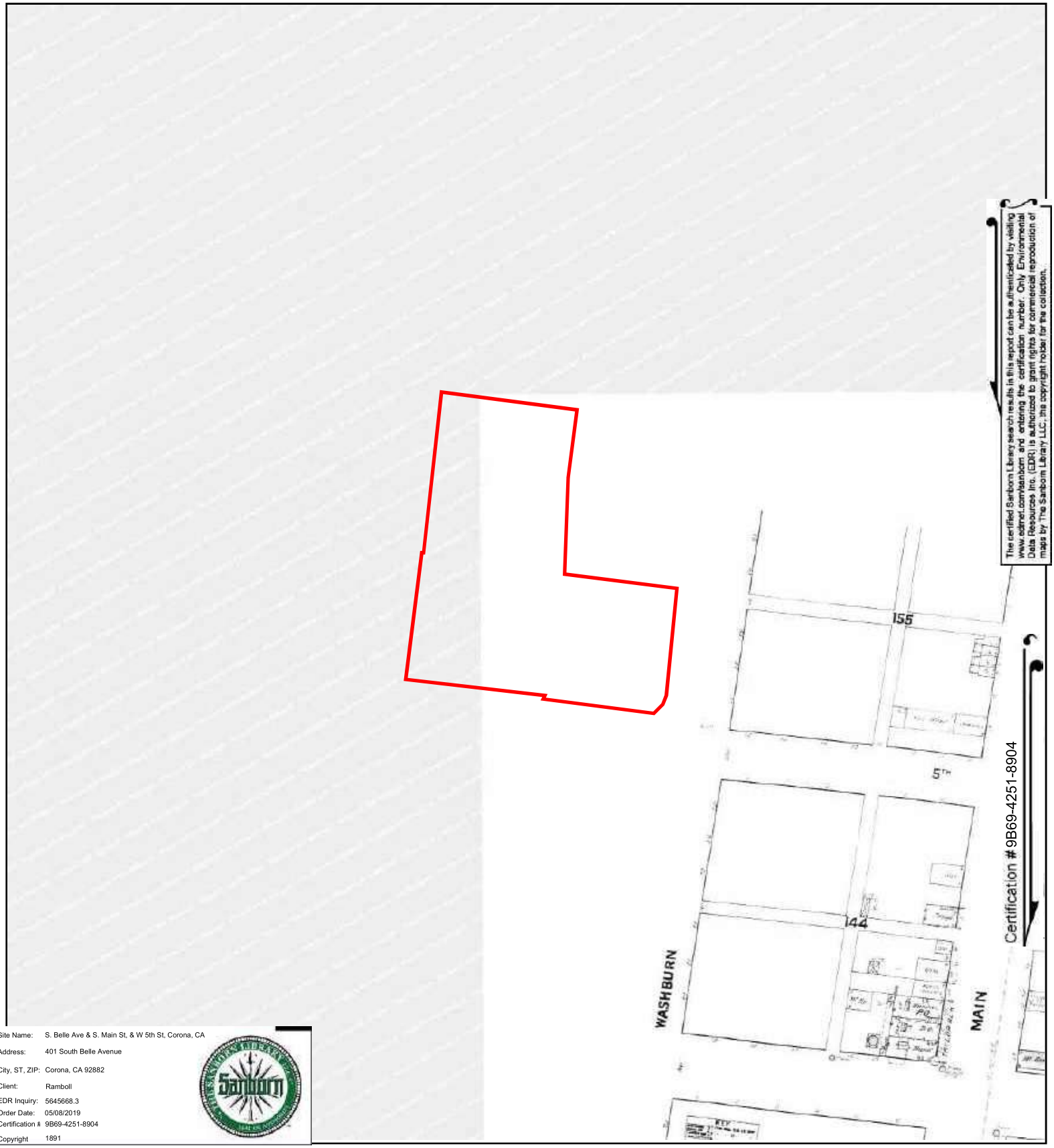

The certified Sanborn Library search results in this report can be authenticated by visiting www.edrnet.com/sanborn and entering the certification number. Only Environmental Data Resources Inc. (EDR) is authorized to grant rights for commercial reproduction of maps by The Sanborn Library LLC, the copyright holder for the collection.

Certification # 9B69-4251-8904

Site Name: S. Belle Ave & S. Main St, & W 5th St, Corona, CA
Address: 401 South Belle Avenue
City, ST, ZIP: Corona, CA 92882
Client: Ramboll
EDR Inquiry: 5645668.3
Order Date: 05/08/2019
Certification #: 9B69-4251-8904
Copyright: 1891

This Certified Sanborn Map combines the following sheets.
Outlined areas indicate map sheets within the collection.

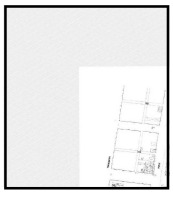



Volume 1, Sheet xxxx

0 Feet 150 300 600

N

APPENDIX D
ASBESTOS AND LEAD-BASED PAINT AND LEAD-GLAZED CERAMIC TILE SURVEY REPORT

MASEK CONSULTING SERVICES, INC.
23478 Sandstone St. • Mission Viejo, CA 92692
Phone (949) 581-8503 • http://www.masekconsulting.net

Keeping You Out Of Trouble Is No Trouble For Us®

Providers of Superior Quality & Value Since 1991

Experience With Thousands of Buildings and Properties

Asbestos

Lead

Mold

PCBs

Indoor Air Quality

Abatement Project Management

Phase I Environmental Site Assessments

Property Condition Assessments

Specialists In Saving Money, Keeping Projects On Schedule, and Reducing Liability

Asbestos and Lead-Based Paint and Lead-Glazed Ceramic Tile Survey Report

450 S. Main Street, Corona, CA

Prepared For
Ramboll US Corporation

May 21, 2019

TABLE OF CONTENTS

Page

Project-Specific Limitations. 2

Company Background. 2

Asbestos Survey Findings. 2
Homogeneous Areas and Samples. 2

Lead-Based Paint and Lead-Glazed Ceramic Tile Survey Findings. 6

Building Description and Photographs. 8

Recommendations. 20
Limitations of Polarized Light Microscopy (PLM) Analytical Methods. 20
Required Notifications. 20
Contractor or Employer Registration or Licensing. 22
OSHA Asbestos Regulations. 23
Lead Regulations. 25
Lead Waste Disposal. 27
All Field Personnel Should Have Basic Asbestos and Lead Training. 28
Exposure Assessment Programs Are Mandatory. 28
Asbestos - The Significance, Or Not, Of The Year 1980. 29

Scope of Services. 29
Asbestos Containing Materials (ACMs) Which Are Banned. 30
Which Materials Commonly Contain Asbestos?. 31
Asbestos Sampling. 35
Asbestos Laboratory Analysis. 37
Lead Survey. 37

General Limitations. 37

Regulatory Compliance. 38

Consultant Background. 38

Sketch and Laboratory Report Attachments. 39

Our inspection was performed on May 15, 2019.

Anyone reading this report should read the entire report, including attachments, which are part of this report. We use "we" throughout, rather than the awkward repeating of our name.

Project-Specific Limitations

This was a limited survey. The building was still occupied during our inspection, and we could not break the ceramic tile to check if other layers of flooring might be present underneath in three suites where the floor was finished with ceramic tile throughout and in the back areas of other suites, formerly kitchen locations of the restaurants. The general limitations at the end apply to all projects.

Company Background

Since 1991 we have provided services at many thousands of properties of all types. Our goals have always been to produce superior reports, offer superior value, and provide superior service. Significantly, about 33% of our revenue has been from sub-consulting work for medium and large consulting companies who demand top quality and choose to trust us to do work for their clients. Our clients include investors, architects, lenders, attorneys, government organizations, property management firms and other consulting firms. We provide a wide range of services needed for pre-acquisition due diligence of commercial properties and for management and correction of identified hazards or deficiencies. Please visit our web site for more information: http://www.masekconsulting.net

Asbestos Survey Findings

A Friable material can be broken, crumbled, pulverized or reduced to powder by hand pressure when dry (e.g. structural fireproofing, pipe insulation, ceiling tile, ceiling texture). Non-Friable materials include items such as vinyl floor tile, mastics, plastic roof cement, stucco, drywall joint compound & texture, roofing, and sheet vinyl flooring (when in place and in good condition, friable once disturbed). A non-friable material may become friable when disturbed or deteriorated.

Homogeneous Areas and Samples

To make the following table and this report readily readable, we utilize 12 point or larger type for all but the page footers and attachments. People also do not like having to turn pages to read them, especially if they are reading a screen. For the convenience of readers, we minimize the number of columns by using convenient codes for condition, disturbance potential, friability, removal, and waste handling.

Damage may be physical, due to deterioration, or due to water. Significant Damage means 10% or more evenly distributed, or 25% or greater localized damage. Damage means less than 10% damage (e.g. abraded, gouged, blistered, peeling, crumbling). Good means no or very little damage or deterioration.

Materials may be disturbed by contact, vibration, or air erosion, and all of those possible sources

of disturbance are considered in determining if there is potential for significant damage, potential for damage, or low potential for damage.

Taking all of those factors into consideration, materials which contain asbestos (those containing over 1% asbestos are Asbestos Containing Materials) are categorized according to the following Hazard Rank scale:

worst 7 - Friable with significant damage
6a - Friable with damage and potential for significant damage
6b - Non-Friable with significant damage and potential for more significant damage
5a - Friable with damage and potential for damage
5b - Non-Friable with significant damage and potential for additional damage
5c - Non-Friable with damage and potential for significant damage
5d - Friable in good condition and potential for significant damage
4a - Non-Friable with significant damage and low potential for disturbance
4b - Friable with damage and low potential for disturbance
3a - Friable in good condition and potential for damage
3b - Non-Friable with damage and potential for damage
3c - Non-Friable in good condition and potential for significant damage
2a - Friable in good condition and low potential for disturbance
2b - Non-Friable with damage and low potential for disturbance
2c - Non-Friable in good condition and potential for damage
best 1 - Non-Friable in good condition and low potential for disturbance

Category I non-friable ACM is any asbestos-containing packing, gasket, resilient floor covering or asphalt roofing product which contains more than one percent (1%) asbestos as determined using polarized light microscopy (PLM) according to the method specified in Appendix A, Subpart F, 40 CFR Part 763. (Sec. 61.141), or assumed to be such.

Category II non-friable ACM is any material, excluding Category I non-friable ACM, containing more than one percent (1%) asbestos as determined using polarized light microscopy according to the methods specified in Appendix A, Subpart F, 40 CFR Part 763 that, when dry, cannot be crumbled, pulverized, or reduced to powder by hand pressure. (Sec. 61.141), or assumed to be such.

If all or portions of materials which contain asbestos are removed (using typical methods and equipment), the following Waste codes indicate how the waste should be disposed:

F - Friable, hazardous asbestos waste;

NF - Non-Friable, non-hazardous asbestos waste; or

O - EPA only requires use of PLM analysis to determine disposal requirements, but OSHA regulations regarding materials containing greater than zero, but less than 1% asbestos apply. Removal requires much of what is done for abatement. Please see the information above regarding materials reported to contain greater than zero, but less than 1% asbestos. Dispose as construction debris or non-friable asbestos waste, depending on the requirements of the landfill where the waste is disposed.

Suspect materials which are not sampled must be assumed to contain asbestos. Materials are typically assumed to contain asbestos due to the material being readily identifiable (e.g. asbestos-cement items), lack of access, or to avoid the cost of laboratory analysis for materials which commonly contain asbestos (e.g. plastic roof cement).

We generally omit the prefix of the sample numbers from the sketch(es) or drawings for clarity. Such prefixes are used solely to prevent the laboratory from accidentally mixing samples from different batches.

Please see the Scope of Services section below for information on our sampling protocols.

We use the words “roughly” or “approximately” with quantities to prevent contractor change orders for minor variations in quantity. Contractors should verify the site conditions, material location(s), and quantities to their satisfaction prior to committing to a price for removal work.

Homogeneous Area (an area of material uniform in color, texture, construction or application date and general appearance)	Sample Number	Specific Sample Location If one or more samples contain asbestos, the entire homogeneous area must be treated as asbestos containing	Lab. Result % or **N**one **D**etected	Asbestos Containing Materials	
				Hazard Rank	Waste
white roof coating	450-1	over Suite A, center	ND		
	450-5	over Suite E, center	ND		
top layer of roll roofing	450-2	over Suite A, center	ND		
	450-6	over Suite E, center	ND		
lower layer of roofing	450-3	over Suite A, center	ND		
	450-7	over Suite E, center	ND		
lower layer of tar paper	450-4	over Suite A, center	ND		
	450-8	over Suite E, center	ND		
plastic roof cement spots at joints and penetrations, roughly 85 square feet	**450-9**	**at the sewer vent over Suite D**	**3**	**1**	**NF**
	450-11	**at the vent over Suite A**	**2**		
tar paper under the decorative clay tile over front parapet overhang	450-10	front right corner, at the roof level, where clay tile was already broken and missing (the only spot available for sampling without breaking the tile)	ND		

Homogeneous Area (an area of material uniform in color, texture, construction or application date and general appearance)	Sample Number	Specific Sample Location If one or more samples contain asbestos, the entire homogeneous area must be treated as asbestos containing	Lab. Result % or **N**one **D**etected	Asbestos Containing Materials	
				Hazard Rank	Waste
new type, non-suspect, sampled just to confirm, blue 12x12 vinyl floor tile in Suite A	450-12	in the main room, front right	ND		
	450-17	at the back door in Suite A	ND		
tan peel & stick type 12x12 vinyl floor tile in Suite A restrooms and restroom corridor	450-12	in the restroom behind the door	ND		
drywall joint compound & texture in Suite A	450-13	in the restroom corridor at the light switch	ND		
	450-15	at the outlet in the storage room	ND		
	450-16	at the back door	ND		
drywall joint compound & texture in Suite B	450-18	at the light switch in the restroom	ND		
	450-19	on the wall dividing front and back areas	ND		
drywall joint compound & texture in Suite C	450-20	on the demising wall front left	ND		
	450-22	in the corner of the restroom	ND		
	450-23	on the partial wall on the office enclosure	ND		
sheet vinyl flooring in the restroom in Suite C	450-21	restroom corner near the door	ND		
drywall joint compound & texture in Suite D	450-25	near the front door at thermostat	ND		
	450-24	near the front door	ND		
drywall joint compound & texture in Suite E	450-26	in the back area where the corners are broken already	ND		
	450-27	at the entrance to the back area	ND		

Homogeneous Area (an area of material uniform in color, texture, construction or application date and general appearance)	Sample Number	Specific Sample Location If one or more samples contain asbestos, the entire homogeneous area must be treated as asbestos containing	Lab. Result % or **N**one **D**etec ted	Asbestos Containing Materials	
				Hazard Rank	Waste
top (color) layer of stucco on the front parapet overhang ceiling	450-28	rear left side on the corner	ND		
	450-30	front right corner	ND		
bottom (gray) layer of stucco	450-29	rear left side on the corner	ND		
	450-31	front right corner	ND		
assumed, if present, older layers of flooring or flooring mastic under the ceramic tile	**n/a**	**n/a - assumed, identified visually**	**n/a**	**1**	**F/NF**

Lead-Based Paint and Lead-Glazed Ceramic Tile Survey Findings

No lead-based paint (XRF readings greater than or equal to 1.0 mg/cm^2 in most places) was identified

The lead-glazed ceramic tile (XRF readings greater than or equal to 1.0 mg/cm^2) is:

- The coating and glaze on the blue decorative clay tile roof on the parapet overhang in front and on the left side;
- The tan ceramic floor tile in the dining area of Suite D (the Taco shop)

Lead Survey Samples

A room equivalent is an identifiable part of a building (e.g., room, exterior, corridor, stairway, foyer, Etc.). Closets or other similar areas adjoining rooms are not considered as separate room equivalents unless they are obviously dissimilar from the adjoining room equivalent.

Each testing combination may be composed of more than one building component (such as two similar windows within a room equivalent).

Surfaces covered with wallpaper are assumed to be painted.

For varnished, stained, or similar clear-coated floors, measurements in only one room equivalent are permissible if it appears that the floors in the other room equivalents have the same coating.

Some testing combinations have multiple parts. For example:

- All of the parts of an interior window sash;
- All of the parts of the window frame and trim (casings, stops, jambs, aprons, Etc.);
- All of the parts of baseboard assembly (main board, quarter round, and so forth);
- All of the parts of a door (stiles, rails, panels, mullions, panels, Etc.); and,
- All of the parts of a door frame assembly (jambs, stops, transoms, casings, Etc.).

Because it is highly unlikely that all the parts would have different painting histories, they are not considered separate testing combinations, unless we have substantial evidence that different parts have separate, distinct painting histories.

When the plus or minus indication on the XRF instrument is such that adding the amount indicated to the reading would cause it to be equal to or over the positive level, we add it and report that amount.

Testing Combinations			Color	Condition G - good F- fair P- poor	Lead mg/cm^2
Room Equivalent	Component	Substrate W - wood P - plaster S - stucco M - metal D - drywall			
	calibration 1.04				1.0
	Calibration 0.01				0.00
	calibration 0.71				0.7
Exterior	wall	concrete block	white	g	0.00
	wall	concrete block	white	g	0.01
Roof	decorative clay tile roof in front	clay	blue	g	13.0
	Decorative clay tile roof	clay	blue	g	14.0
Suite A	back room floor	ceramic	red/brown	g	0.00
	wall	d	white	g	0.00
	back door	w	white	f	0.00
	door frame	w	white	f	0.01
	door	w	white	g	0.00
	door frame	w	white	g	0.01
	wainscoting	w	white	g	0.00
Exterior	railing	m	black	g	0.01

Testing Combinations			Color	Condition G - good F- fair P- poor	Lead mg/cm^2
Room Equivalent	Component	Substrate W - wood P - plaster S - stucco M - metal D - drywall			
	window frame	m	black	g	0.00
Suite B	front room floor	ceramic	tan	g	0.08
	back room floor	ceramic	red	g	0.01
	wall	d	white	g	0.00
	door frame	w	white	g	0.00
	restroom wall	d	white	g	0.01
Suite C	wall	concrete block	blue	g	0.07
	restroom wall	d	white	g	0.00
Suite D	wall	d	yellow	g	0.002
	floor	ceramic	tan	g	7.2
	Floor	ceramic	brown	g	8.3
	Kitchen wall	d	white	g	0.00
	wall	concrete block	white	g	0.01
	closet door frame	m	black	g	0.04
Suite E	floor in front sales area	ceramic	tan	g	0.00
	floor in back area	ceramic	brown	g	0.04
	back area wall tile	ceramic	white	g	0.02
	restroom door	w	white	g	0.00
	back room wall	d	white	f	0.01
	calibration 1.04				1.0

Building Description and Photographs

The photographs are important parts of the descriptive information.

The subject property contains a strip shopping center, date of construction unknown, by appearance of it it was probably built in the 1980's and remodeled in more recent years. There are five shops in the center and it was fully occupied during our inspection. The exterior walls are finished with concrete blocks and the front parapet overhang ceiling was finished with stucco. The flat roof is finished with two layers of roll roofing and clay tile on the front roof overhang. The interior finishes are: new type, non-suspect ceiling panels, drywall, ceramic tile, vinyl tile flooring, sheet vinyl flooring and carpet. Fiberglass building insulation and fiberglass HVAC ducts were observed above the suspended ceiling panels.



Photo 1: The front of the building



Photo 2: The roof



Photo 3: Inside Space A



Photo 4: Typical fiberglass building and HVAC duct insulation above non-suspect suspended ceiling panels



Photo 5: Inside Space B



Photo 6: Inside Space C



Photo 7: Sheet vinyl flooring in the Space C restroom



Photo 8: Space D



Photo 9: Space E



Photo 10: The back room of Space E



Photo 11: The right side and back of the building

Recommendations

All persons who read and use this report should read the entire report and all of the attachments.

Prior to renovation or demolition of the building, we should return to check for other flooring materials under the ceramic tile and sample any suspect materials found.

Information on laws and regulations is provided as a convenience, not as a substitute for proper legal advice and review of the entire text of the applicable laws and regulations.

Limitations of Polarized Light Microscopy (PLM) Analytical Methods

It is possible that materials reported to contain less than 1% asbestos by Polarized Light Microscopy (PLM) analysis may or may not actually contain asbestos. Non-friable Organically Bound (NOB) such as floor tiles (vinyl and asphalt), roofing materials, mastics, and caulking may contain asbestos which is tightly bound to the matrix material and therefore not easily isolated and detected by microscopy. PLM many not detect asbestos fibers less than 0.2 microns in diameter. Because asbestos fibers found in NOB materials may be less than 0.1 microns in diameter, this method can sometimes yield low estimates or even false negative results. In New York, both PLM and TEM analysis is required in order to declare that samples of NOB materials do not contain asbestos. Clients in other areas may wish to have samples of non-friable organically bound materials reported as “none detected” under PLM analysis re-analyzed by TEM.

Required Notifications

California has many Air Pollution Control Districts (APCDs) and Air Quality Management Districts (AQMDs): Amador, Antelope Valley, Bay Area, Butte, Calaveras, Colusa, Eastern Kern, El Dorado, Feather River, Glenn, Great Basin, Imperial, Lake Lassen, Mariposa, Mendocino, Modoc, Mojave Desert, Monterey Bay, North Coast, Northern Sierra, Northern Sonoma, Placer, Sacramento, San Diego, San Joaquin, San Luis Obispo, Santa Barbara, Shasta, Siskiyou, South Coast, Tehama, Tuolumne, Ventura, and Yolo-Solano. In most of them, the federal asbestos NESHAP (National Emission Standard for Hazardous Air Pollutant) provisions requiring a two week advance notification for removal of more than 160 square feet or 260 linear feet of asbestos containing materials apply. In the South Coast Air Quality Management District (SCAQMD) which encompasses Los Angeles, Orange, Riverside, and parts of San Bernardino Counties, a ten ***working day*** advance notification must be given for work on more than 100 square feet of asbestos containing material. SCAQMD has an agreement with US EPA to administer the asbestos NESHAP. Rule 1403 is their asbestos regulation regarding notification and asbestos removal and demolition work. Their Rule 222 governs use of negative air machines and HEPA vacuums for asbestos work. Before starting work, the current notification requirements should be verified. Notification is also required prior to demolition. The company or organization actually doing the work is responsible for notification.

Asbestos abatement contractors must display a posting board at each work location, and it should contain copies of their notification, license, OSHA temporary job site notification, and

other information such as the location of emergency medical facilities. Copies of the US EPA Asbestos Hazard Emergency Response Act (AHERA) training, annual asbestos worker medical exam, and latest respirator fit test report for each worker and supervisor must be on site.

Building owners must notify their employees and other owners (e.g of tenant companies) within 15 days of their knowledge of the presence of asbestos containing materials (Connelly Act, AB 3713, California Health and Safety Code, Section 25915), and annually thereafter.

Federal OSHA construction asbestos regulations, 29CFR1926.1101 (k), and the corresponding California regulations, apply to communication of hazards during construction activities.

Federal OSHA general industry asbestos regulations, 29CFR1910.1001(j)(2)(i), and the corresponding California regulations, require that building owners determine the presence, location, and quantity of materials which contain asbestos at the work site, and inform employees about the presence and location of those materials. Again, tenants are not employees. While this aspect of the regulation is widely ignored, as most commercial building have either not been inspected for asbestos, or only partially inspected, we suggest that all building owners implement an asbestos management (O&M) program based on at least a walkthrough asbestos survey. Asbestos was used in many common building materials up to the late 1980s, so having an asbestos management program in place minimizes liability and costs.

Federal OSHA general industry asbestos regulations, 29CFR1910.1001(j)(2)(iii) requires that building owners inform employers of employees, and employers inform employees who will perform housekeeping activities in areas which contain asbestos (actual or presumed) of the presence and location of those materials which may be contacted during such activities.

Federal OSHA general industry asbestos regulations, 29CFR1910.1001(j)(4)(i), and the corresponding California regulations, require that building owners or employers affix or post labels or signs so that employees will be notified of what materials contain, or are presumed to contain, asbestos. The labels are to be attached in such areas where they will clearly be noticed by employees who are likely to be exposed, such as at the entrance to mechanical room/areas. The labels must comply with the requirements of 29 CFR 1910.1200(f) of OSHA's Hazard Communication standard, and must include the following information:

DANGER

CONTAINS ASBESTOS FIBERS

AVOID CREATING DUST

CANCER AND LUNG DISEASE HAZARD

There is a slight variation in wording of the warnings in California's Connelly Act, AB 3713, California Health and Safety Code, Section 25915:

CAUTION.

ASBESTOS.

CANCER AND LUNG DISEASE HAZARD.

DO NOT DISTURB WITHOUT PROPER TRAINING AND EQUIPMENT

so we usually develop signs and labels which are a combination of the California and OSHA wording.

In a January 24, 1996 letter to Ms. Lisa K. Rushton interpreting their 29CFR1910.1101 and 29CFR1926.1101 regulations, OSHA stated: "Signs and labels are required to be posted on or near the product. However, it is generally not feasible to put labels on walls and floors. If it is not feasible, alternatives may be used. For example, if asbestos containing floors are being serviced by employees using a common equipment room day after day, then a sign or label for the asbestos flooring can be posted in that room."

California's Connelly Act, AB 3713, California Health and Safety Code, Section 25915, Sub-Section 25915.5 states: "An owner required to give notice to employees pursuant to this chapter, in addition to notifying his or her employees, shall mail, in accordance with this subdivision, a copy of that notice to all other persons who are owners of the building or part of the building, with whom the owner has privity of contract. Receipt of a notice pursuant to this section by an owner, lessee or operator shall constitute knowledge that the building contains asbestos-containing construction materials for purposes of this chapter. Notice to an owner shall be delivered by first-class mail addressed to the person and at the address designated for the receipt of notices under the lease, rental agreement, or contract with the owner. "

The California Proposition 65 notification signs which building owners (excepting many or most government buildings) should have posted on your buildings cover many materials and substances, but they are not sufficient for notifying employees or contractors working on the building.

Contractor or Employer Registration or Licensing

An employer who will be engaging in asbestos-related work involving 100 square feet or more of surface area of asbestos-containing construction material must be registered with DOSH. Asbestos abatement contractors must have this registration in addition to a contractor's license, so they are typically used to perform such work. The square footage of ACCM to be disturbed is computed by adding up the surface area of all ACCMs which will be handled during the course of the work being performed by the employer, even if it is in noncontiguous locations in all of the buildings, structures, premises, fixtures, machinery or other areas which will be handled during the course of the work for which the employer has contracted, whether pursuant to single or multiple contracts with the same hirer. This generally means that a licensed asbestos abatement contractor must be utilized, unless a particular employer feels that they will have enough asbestos work that training and equipping some of their staff and becoming registered is cost effective.

If the work involves less than 100 sq. ft. of ACCM, the employer must send a simple "report of use" to Cal/OSHA. All other occupational health and safety work rule requirements apply-

especially those from Title 8 of the California Code of Regulations, 1529. For more information about "reports of use" and the database of carcinogen use reports, call 415-703-5190. Also, see 8 CCR 5203, the Carcinogen Report of Use Requirements.

More information may be found on the DOSH web site.

OSHA Asbestos Regulations:

The federal OSHA asbestos regulations for the construction industry are contained in 29CFR1926.1101. The corresponding California regulations are at California Code of Regulations, Title 8 - Industrial Relations, Division 1- Industrial Relations, Chapter 4 - Division of Industrial Safety, Sub-chapter 4 - Construction Safety Orders, Article 4 - Dusts, Mists, Fumes, Vapors, and Gases, §§1529. Asbestos.

All of these OSHA regulations use the following definitions:

> ACM is Asbestos Containing Material (also ACBM, which is Asbestos Containing Building material)
>
> PACM is Presumed Asbestos Containing Material;
>
> Surfacing Material is material that is sprayed, troweled-on or otherwise applied to surfaces, such as acoustical plaster on ceilings and fireproofing materials on structural members; and,
>
> TSI is Thermal System Insulation (e.g. pipe and boiler insulation).

The California regulations mirror the federal OSHA regulations, and defines four classes of work on asbestos containing materials:

> "Class I asbestos work" means activities involving the removal of TSI and surfacing ACM and PACM.
>
> "Class II asbestos work" means activities involving the removal of ACM which is not thermal system insulation or surfacing material. This includes, but is not limited to, the removal of asbestos-containing wallboard, floor tile and sheeting, roofing and siding shingles, and construction mastics.
>
> "Class III asbestos work" means repair and maintenance operations, where "ACM", including TSI and surfacing ACM and PACM, is likely to be disturbed. "Disturbance" means activities that disrupt the matrix of ACM or PACM, crumble or pulverize ACM or PACM, or generate visible debris from ACM or PACM. Disturbance includes cutting away small amounts of ACM and PACM, no greater than the amount which can be contained in one standard sized glove bag or waste bag in order to access a building component. In no event shall the amount of ACM or PACM so disturbed exceed that which can be contained in one glove bag or waste bag which shall not exceed 60 inches in length and width.

"Class IV asbestos work" means maintenance and custodial activities during which employees contact but do not disturb ACM or PACM and activities to clean up dust, waste and debris resulting from Class I, II, and III activities.

The regulations require that all Class I, II and III asbestos work shall be conducted within regulated areas, with all of the related requirements for demarcation, signs, respirators, and so forth.

All asbestos work performed within regulated areas must be supervised by a competent person. A competent person for Class I and Class II work must be trained as an asbestos supervisor, as originally defined in AHERA, 40 CFR 763, which is available on the US EPA web site.

For Class III work, the competent person need only have the 16 hour training required for maintenance and custodial staff who disturb ACMs (also known as Operations & Maintenance or O&M training).

The OSHA regulations at 29CFR1926.1101(k)(9)(iii) require that training of workers for Class I operations and for Class II operations that require the use of critical barriers (or equivalent isolation methods) and/or negative pressure enclosures be the equivalent in curriculum, training method and length to the EPA Model Accreditation Plan (MAP) asbestos abatement workers training (40 CFR Part 763, subpart E, appendix C). However, 1926.1101(k)(9)(iv)(A) covering work with asbestos containing roofing materials, flooring materials, siding materials, ceiling tiles, or asbestos cement panels, allows a much shorter 8 hour training class for workers. That shorter class must include "hands-on" training and all the elements included in paragraph (k)(9)(viii) of that section, plus the specific work practices and engineering controls set forth in paragraph (g) of that section which specifically relate to the category of work to be performed.

Many private training facilities provide the asbestos supervisor and worker initial and annual refresher training classes, as well as the O&M training classes. Unless it is reasonably certain that the supervisor and workers will never need to disturb more than the small amount of ACM allowed under Class III, they need the normal AHERA supervisor and worker classes.

Despite the small size of Class III projects, they must be conducted using engineering and work practice controls which minimize the exposure to employees performing the asbestos work and to bystander employees:

(A) The work shall be performed using wet methods.

(B) To the extent feasible, the work shall be performed using local exhaust ventilation.

(C) Where the disturbance involves drilling, cutting, abrading, sanding, chipping, breaking, or sawing of thermal system insulation or surfacing material, the employer shall use impermeable drop cloths, and shall isolate the operation using mini-enclosures or glove bag systems or another isolation method.

(D) Where the employer does not produce a "negative exposure assessment" for a job, or where monitoring results show the PEL (Permissible Exposure Limit) has been exceeded, the employer shall contain the area using impermeable drop cloths and plastic

barriers or their equivalent, or shall isolate the operation using another listed and compliant control system.

(E) Employees performing Class III jobs, which involve the disturbance of thermal system insulation or surfacing material, or where the employer does not produce a "negative exposure assessment" or where monitoring results show a PEL has been exceeded, shall wear respirators which are selected, used and fitted according to the applicable regulations.

Federal OSHA published a nice informal summary of their asbestos regulations for the construction industry, publication OSHA3096, Revised in 2002. It is available online.

Lead Regulations

Three federal agencies regulate lead paint under Title X of the Housing and Community Development Act of 1992: The Environmental Protection Agency (EPA), the Department of Housing and Urban Development (HUD), and the Occupational Safety and Health Administration (OSHA). The federal lead regulations for *construction work* are contained in 29CFR1926.62 and the corresponding California regulations in CCR 8 Section 1532.1 have some additions or revisions which are not in the federal regulations.

In California, accreditation, certification, and work practices for lead-based paint and lead hazards are regulated by Title 17, California Code Of Regulations, Division 1, Chapter 8. California Senate Bill 460 amended H&SC 17920.10 by adding "lead hazards" as a violation, amended H&SC 17961 to allow local agencies to enforce 17920.10 when lead hazards are present, and amended H&SC 105251-56 making it illegal for contractors to create lead hazards and to allow local enforcement agencies to perform enforcement. In California, lead abatement work must be performed by California CDPH (formerly DHS) accredited supervisors and workers.

The action level for employee exposure to airborne lead is 30 ì g/m^3 averaged over an 8-hour day. The Permissible Exposure Limit (PEL) is 50 ì g/m^3 averaged over an 8-hour day.

If lead is present in a *construction workplace* in *any* quantity, the *construction employer* is required to make an initial determination of whether any employee's exposure to airborne lead exceeds the action level. This initial determination requires that the employer perform an exposure assessment to monitor the construction workers' exposures unless they have objective data from similar operations performed within the previous 12 months, or data from outside sources such as trade associations and suppliers. In a letter to Mr. William F. Alcarese dated September 10, 2008, federal OSHA stated that an employer working with paint which contains any amount of lead in such as way that would generate airborne levels to which employees may be exposed, must conduct exposure monitoring (or use objective or historical data to demonstrate that the action level is not exceeded.

Monitoring for an initial exposure assessment may be limited to a representative number of employees who are reasonably expected to have the highest exposure levels. Such monitoring is typically done by clipping small battery-powered air pumps to the employees' belts, with hoses running to filter cassettes clipped to the lapel of their shirts.

Some people mistakenly assume that work on materials found to contain any lead, even a low reading such as 0.18 mg/cm^2, requires use of a lead abatement contractor. That is incorrect, as abatement personnel are mainly trained to remove lead paint and ceramic tile, not to perform normal construction tasks.

There are four categories of tasks with different requirements for performing exposure assessments when lead is present and when the amount of lead is unknown:

1) For common miscellaneous construction tasks such as demolition using machinery, drilling holes through walls to run pipes or conduits, driving fasteners into surfaces, the regulations do not list any special requirements for performing exposure assessments. However, if an employer of an employee performing such a task has any reason to believe that an employee may be exposed to lead in excess of the PEL, they are required to implement the same personal protective measures as for category 2 below. It is obvious that many employers assume that employees performing such work, especially with paint containing less than 1.0 mg/cm^2 of lead, will not be exposed above the PEL.

   In California, Title 8, Section 1532.1 states that exposure assessment for such tasks is not required if data showing that the paint contains less than 600ppm of lead is available. However, that is a lesser standard than in the federal regulations, and federal OSHA, in a letter to Mr. William F. Alcarese dated September 10, 2008, states "Accordingly, for all tasks governed by OSHA's Lead in Construction standard (29 CFR 1926.62) involving paints having any level of lead, employers must comply with the assessment measures and any applicable protections of that standard." Also, data showing if the paint is above or below 600ppm of lead is usually not available, as the X-Ray Fluorescence (XRF) machines which are the normal and preferred method of testing produce results in units of milligrams per square centimeter, not ppm, and no conversion between the two units is possible.

2) For the tasks listed below, performing an exposure assessment requires that the workers involved be provided with personal protective clothing and equipment, change areas, hand washing facilities, biological monitoring (blood tests), training, and tight fitting air purifying half-face or better respirators as specified in the regulations :

   Manual demolition of structures (e.g., dry wall)

   Manual scraping;

   Manual sanding;

   Heat gun applications;

   Power tool cleaning with dust collection systems; and,

   Spray painting with lead paint;

3) For the tasks listed below, performing an exposure assessment requires that the workers involved be provided with personal protective clothing and equipment, change areas, hand washing facilities, biological monitoring (blood tests), training, and tight fitting air purifying full-face or better respiratory protection as specified in the regulations :

Using lead containing mortar;

Lead burning;

Rivet busting;

Power tool cleaning without dust collection systems;

Cleanup activities where dry expendable abrasives are used;

Abrasive blasting enclosure movement and removal;

4) For the tasks listed below, performing an exposure assessment requires that the workers involved be provided with personal protective clothing and equipment, change areas, hand washing facilities, biological monitoring (blood tests), training, and tight fitting full-face PAPR or better respiratory protection as specified in the regulations:

Abrasive blasting; and,

Welding, cutting, and torch burning.

Lead Waste Disposal

To determine if lead waste, including soil, demolition debris, and waste from lead abatement projects, is hazardous waste:

1) Sample the waste and have a laboratory perform a Total Threshold Limit Concentration (TTLC) test (preparation EPA 3050B, test method EPA 6010B). If that test indicates 1,000 parts per million (ppm) or more lead, the waste is hazardous waste.

2) If the test results indicate that the waste contains 50ppm or less of lead, it is not a hazardous waste.

3) If the waste contains 50 or more ppm of lead, but less than 1,000ppm of lead, then a California California Waste Extraction Test (WET - preparation method CAC 66261.126, test method EPA 6010B) should be performed on the waste sample.

4) If the waste exceeds the Soluble Threshold Limit Concentration (STLC) for lead of 5 ppm, it is a California hazardous waste.

Hazardous wastes must be disposed of at a hazardous waste landfill and must be hauled under a proper manifest by a licensed hazardous waste transporter.

In an E-mail message sent 5/27/2004, Mr. Charles Corcoran (Ccorcora@dtsc.ca.gov or 916-327-4499), Chief of the Waste Identification and Recycling Section of the California Department of Toxic Substances Control stated that "The waste must be classified as it will be generated. If the entire building is to be demolished, then that is the waste to be classified. In the event the whole building is demolished, if the entire waste does not exceed the 350 ppm limit [note - his E-mail was written before the 350ppm requirement expired, therefore reverting back to the 1,000 ppm TTLC and 5 ppm STLC limits] or exhibit any hazardous waste characteristic, it may be disposed to a C&D landfill. If any individual components are first removed from the building, then DTSC would consider those wastes to be separately generated and would expect the generator to characterize them as a distinct waste."

To perform the profile testing, a representative sample of the waste needs to be collected. If a whole building is to be disposed, then the sample would be of the entire debris (we would take care to avoid over or under sampling any particular building components). If the waste is a window, then some of the wood, some of the glass, and some of the putty should be included. If the waste is ceramic tile (as during a school bathroom remodeling project), then some tile, some grout, and some of the mortar needs to be included. If the waste is wood trim, then a chunk of the wood needs to be cut out. If the waste is painted concrete, then a core or chunk of the concrete needs to be collected. In all cases, the sample should approximate the proportion of lead paint / lead ceramic tile and other materials actually present in the waste. The laboratory will require that the sample they receive be pulverized.

All Field Personnel Should Have Basic Asbestos and Lead Training

All contractors working on existing buildings should see that all of their field personnel have at least the two hour asbestos awareness training, and that any of their employees who will be performing work involving spot disturbances / removal of materials which contain asbestos have the 16 hour training needed for performing OSHA Class III asbestos work. They should also see that all field personnel also have the basic training on respiratory protection needed for work with lead (they would receive this during the 16 hour asbestos training).

Exposure Assessment Programs Are Mandatory

All contractors should have well organized asbestos and lead exposure assessment programs and exposure assessment databases. Exposure assessment is mandatory, and until exposure assessment data is obtained, contractors must provide respiratory protection and other measures which could be very inconvenient, cumbersome, and expensive. Exposure assessment data is generally only good for one year, so ongoing collection of data avoids having out of date exposure assessment data. It also builds up a nice database of information to show that the contractor is in compliance with the applicable laws and regulations and that workers are not being improperly exposed.

Exposure assessment data is collected for workers with similar experience and training performing similar tasks. It is important to organize the exposure assessment data in the contractor's database by tasks and experience.

The actual data collection involves placing personal air pumps on the belts of the workers being monitored, with a filter cassette hanging over their shoulder and clipped to their collar so that it is in their "breathing zone." Asbestos exposure assessments require both 30-minute "excursion" (highest exposure) sample and 8 hour samples. Lead exposure assessments require 8 hour samples (a typical work shift. It is important to record the sample information - flow rate, work task being monitored, and worker experience. The filter cassettes should be properly labeled and are submitted to a laboratory for analysis of the lead or asbestos content.

Once initial exposure assessment data is obtained, the Contractor need only provide the respiratory protection and other measures indicated by the exposure assessment data for each task-experience combination.

The federal Occupational Safety and Health Administration (OSHA) Respiratory Protection Standard is 29 CFR 1910.134. Employees who are required to wear respirators must be provided with training on the use of the respirator, and a physical examination by a doctor to show that they are fit to wear a respirator. They must be offered a selection of respirators or different brands and sizes to find one that fits well, and must be fit tested (once per year) to see that the respirator seals well when they are wearing it.

Asbestos - The Significance, Or Not, Of The Year 1980:

There is occasionally some confusion regarding the significance of the year 1980. It is common knowledge in the asbestos consulting and abatement (removal) industries that many common asbestos containing materials (e.g. drywall joint compound, stucco, flooring materials, ducts) were used well into or throughout the1980s. Federal OSHA regulations, 29CFR1926.1101(k)(1), state:

> Employers and building owners shall identify TSI and sprayed or troweled on surfacing materials in buildings as asbestos-containing, unless they determine in compliance with paragraph (k)(5) of this section that the material is not asbestos-containing. Asphalt and vinyl flooring material installed no later than 1980 must also be considered as asbestos containing unless the employer, pursuant to paragraph (g)(8)(i)(I) of this section determines that it is not asbestos-containing.

However, the regulation then immediately goes on to state (emphasis added):

> ***If the employer/building owner has actual knowledge, or should have known through the exercise of due diligence, that other materials are asbestos-containing, they too must be treated as such. When communicating information to employees pursuant to this standard, owners and employers shall identify "PACM" as ACM.***

The exercise of due diligence would include obtaining an asbestos survey by a good consultant, and such a survey would include sampling any suspect materials installed after 1980.

Scope of Services

We performed a visual examination of those areas to determine the overall construction and usage of the building(s) and to plan and coordinate the survey work, taking into account any

information provided on the age and construction of the building(s). We examined any plans and documents supplied to us determine if any ACMs were specified and to provide information on remodeling or renovation work. Areas of potential ACM were identified using the available information on the age of the building, construction materials present and the consultant's expertise.

Asbestos Containing Materials (ACMs) Which Are Banned

It is important not to view the dates of the laws / regulations which banned the materials listed below as absolute cut-off dates. In many cases, the laws / regulations allowed suppliers to sell their existing supplies, and the manufacturers may not have immediately been aware of the new laws / regulations. For example, we have spoken with a large manufacturer of drywall joint compound in southern California and learned that they were still manufacturing drywall joint compound with asbestos in the middle 1980s. Our experience inspecting thousands of buildings of all types also confirms that asbestos containing drywall joint compound was used in many buildings constructed in the middle 1980s.

- Spray applied fireproofing was banned by the 1973 Clean Air Act (CAA) Asbestos National Emission Standard for Hazardous Air Pollutant (NESHAP);

- Wet-applied and pre-formed (molded) asbestos pipe insulation and pre-formed (molded) asbestos block insulation on boilers and hot water tanks were banned by the 1975 Clean Air Act (CAA) Asbestos National Emission Standard for Hazardous Air Pollutant (NESHAP);

- Spray applied decorative ACM (e.g. acoustic ceiling texture) was banned by the 1978 Clean Air Act (CAA) Asbestos National Emission Standard for Hazardous Air Pollutant (NESHAP);

- Patching compounds which are used to cover, seal or mask cracks, joints, holes and similar openings in the trim, walls, ceiling, etc. of building interiors (also used to create textured effects) which a consumer can purchase (those where the sale or use of the product by consumers is facilitated, and those containing respirable free form asbestos which are used in residences, schools, hospitals, public buildings or other areas where consumers have customary access) were banned by the US Consumer Product Safety Commission (CPSC) in 1978 - see 16 CFR 1304;

- Artificial emberizing materials (ash and embers) containing respirable freeform asbestos (generally packaged in an emberizing kit for use in fireplaces, and designed for use in such a manner that the asbestos fibers can become airborne under reasonably foreseeable conditions of use were banned by the US Consumer Product Safety Commission (CPSC) in 1978 - see 16 CFR 1305;

- Spray-on application of materials containing more than 1% asbestos to buildings, structures, pipes, and conduits unless the material is encapsulated with a bituminous or resinous binder during spraying and the materials are not friable after drying was banned by the 1990 Clean Air Act (CAA) Asbestos National

Emission Standard for Hazardous Air Pollutant (NESHAP);

- Asbestos paper products (flooring felt, roll board, and corrugated, commercial, or specialty paper) were banned by the Toxic Substances Control Act (TSCA) - On July 12, 1989, the US EPA issued a final rule banning most asbestos-containing products. While most of that regulation was overturned by the Fifth Circuit Court of Appeals in New Orleans in 1991, the bans on these materials were affirmed; and,

- Products that have not historically contained asbestos, otherwise referred to as "new uses" of asbestos were banned by the Toxic Substances Control Act (TSCA) - On July 12, 1989, the US EPA issued a final rule banning most asbestos-containing products. While most of that regulation was overturned by the Fifth Circuit Court of Appeals in New Orleans in 1991, the bans on these materials were affirmed.

Various asbestos containing materials were specifically listed as NOT banned by the US EPA's guidance document of May 18, 1999, but this list is far from comprehensive, as many other common materials which are not banned are not listed:

Troweled-on Surfacing Materials (e.g. cement stucco and gypsum plaster);

Asbestos-cement corrugated sheet, shingles, flat sheet, millboard, and pipe;

Asbestos clothing for adults;

Pipeline wrap;

Roofing felt;

Vinyl-asbestos floor tile;

Automatic transmission components;

Clutch facings;

Friction materials;

Brake pads, linings, and blocks;

Gaskets;

Non-roofing coatings; and,

Roof coatings.

<u>Which Materials Commonly Contain Asbestos?</u>

The list in the table below was developed based on US EPA publications and our experience performing asbestos surveys / inspections of thousands of buildings of all types.

While the production and usage of some have been banned, and most others are simply no longer produced or installed, many are still legal and new products containing asbestos could appear on the market, so this list may become out of date.

Most Common Suspect Material	Typically Friable In Place?	Notes and Approximate Usage Dates
Acoustic Ceiling Texture	Yes	Through the mid to late 1970s
Acoustic Plaster	No	Through the mid 1970s
Adhesives / Mastics (flooring, mirror, pipe insulation, etc.)	No	Through the 1980s
Asphalt Floor Tile	No	Through the 1960s
Asphalt pavement (the gravel used to make it)	No	There are substantial areas of naturally-occurring asbestos in the USA, and in recent years more has been discovered
Blown-in Insulation	Yes	Prior to the mid 1970s
Boiler and Vessel Insulation	Yes	Through the mid-1970s
Breeching / Flue Insulation	Yes	Through the mid 1970s
Caulking and Sealants	No	Through the mid-1980s
Ceiling Tiles and Lay-in or Suspended Ceiling Panels	Yes	Prior to the early 1970s, often are heavy and have a “layered” internal appearance. Newer non-suspect types are readily identified.
Concrete (especially the gravel used to make it)	No	There are substantial areas of naturally-occurring asbestos in the USA, and in recent years more has been discovered
Concrete block filler (used to smooth the rough surface)	No	Through the 1970s and into the 1980s

Most Common Suspect Material	Typically Friable In Place?	Notes and Approximate Usage Dates
Drywall (also known as Gypsum Wallboard or the brand name Sheetrock). Due to imprecise use of English, and confusion between composite and discrete layer sampling, some people may mistakenly believe that drywall itself is a suspect material. Some have loosely used the term “wallboard” to refer to asbestos-cement panels used as wall covering. Indeed, for quite a few years we sampled drywall. Finally tiring of wasting time and money sampling a material which was never, ever positive, we investigated. We discovered these problems, and a situation in which mistakes in one document (e.g. the sloppy use of the imprecise term “wallboard”) repeated in other documents. All the times we have asked, people stating that drywall might contain asbestos have not been able to produce an example of it. The drywall system is suspect, but not the gypsum board itself.		
Drywall Joint Compound, Also Known As Mud, May Also Be Used as a Skim or Texture Coat	No	Manufactured and applied through the mid-1980s. Naturally occurring asbestos in raw materials is allowed, but manufacturers avoid liability by screening raw materials.
Ducts (Made of Corrugated *Asbestos* Covered with Aluminum on the Inside and Outside, one common brand is Alumabestos)	Yes	Through the mid 1980s
Duct Insulation (corrugated or paper)	Yes	Sometimes found on register boots and ducts through the mid-1980s
Electric Wiring Insulation	Yes	Prior to the 1970s in some cables and wires, through the 1980s in some heating appliances and machinery
Electrical Panel Partitions and/or Arc Chutes	No	Used through the 1970's
Elevator Equipment Panels	No	Through the 1970's
Elevator Brake Shoes	No	Many still in use
Fiber-Cement Conduits	No	Through the 1980's
Fiber-Cement Ducts (one common brand is Transite)	No	Common for underground HVAC ducts through the 1980s
Fiber-Cement Flues (one common brand is Transite)	No	Used through the 1980s, although usage tapered off sharply after the 1970's

Most Common Suspect Material	Typically Friable In Place?	Notes and Approximate Usage Dates
Fiber-Cement Sheets - Interior, Exterior, or in Freezers/Chillers, (some made with wood paterns, one common brand is Transite)	No	Used through the 1970s, with some usage in the 1980s
Fiber-Cement Pipes (one common brand is Transite)	No	Through the 1980's and some may still be in use
Fiber-Cement Cooling Tower Slats and Other Components (one common brand is Transite)	No	Through the 1980s
Fire Blankets	Yes	Prior to the 1980s
Fire Curtains	Yes	Prior to the 1980s
Fire Door Interior Insulation	No (covered)	Through the 1970s
Fireproofing Materials (as on structural steel)	Yes	Through the mid to late 1970s
Flexible Duct Connectors (also known as vibration cloths)	Yes	Soft woven cloth, easy to differentiate from fiberglass or rubber
Gaskets	No	Still in use
Gravel	No	There are substantial areas of naturally-occurring asbestos in the USA, and in recent years more has been discovered
Electrical Ducts	No	Through the 1970s
Laboratory Hoods/Table Tops	No	Trough the 1980s
Mastics (floor tile, mirror, ceiling tile, etc.)	No	Through te 1980s
Paint - textured or elastomeric / coatings	No	Through the mid to late 1970's
Packing Materials (for valves or for wall/floor penetrations)	No	Through the 1980s
Pipe Insulation (corrugated air-cell, block, etc.)	Yes	Through the 1970s

Most Common Suspect Material	Typically Friable In Place?	Notes and Approximate Usage Dates
Plaster (interior gypsum plaster, which typically consists of two or more layers	No	Rare, used prior to the mid 1970's
Plastic Roof Cement (typically applied at flashings, joints, and penetrations, may brands are still manufactured with asbestos)	No	Very common, still legally manufactured, sold and applied
Roofing Felt / Tar paper	No	Through the 1970's and into the 1980s
Roofing Shingles or Roll Roofing	No	Through the 1970s and into the 1980s
Sheet Vinyl Flooring	No	Through the 1980s
Silver Roof Paint	No	Through the 1970s and into the 1980s
Spackling Compounds	No	Through the 1970s
Spray-Applied Insulation	Yes	Through the mid to late 1970s
Stucco, or Cement Plaster, which typically consists of two or more layers	No	Generally, used through the 1980s, but in early 2006 an Arizona regulator told us that a wholesaler in the Phoenix area imports asbestos and sells it to contractors who mix it into stucco
Tank and Vessel Insulation	Yes	Through the mid to late 1970s
Taping Compounds (drywall joint compound)	No	Through the mid 1980s
Textured Paints / Coatings (paints made with texture, not texture applied before painting)	No	Through the 1970s
Thermal Paper Products	Yes	Through the 1970s
Vinyl Floor Tile	No	Through the mid 1980s
Window Putty	No	Though the 1970s

Asbestos Sampling

Representative samples of potential / suspect ACM were collected after identification of homogeneous sampling areas (these are areas in which the materials are uniform in color, texture, construction or application date and general appearance) of potential ACM. Each

homogeneous area of potential ACM was observed for material type, location, condition, and friability. Representative samples were collected from each area of potential ACM, excepting areas which were inaccessible, or areas of assumed ACM. The building(s) was examined for the presence of previous or multiple layers of materials, if applicable. If no suspect materials were identified, or if only materials assumed to contain asbestos were identified, no samples were collected.

Most of the laws and regulations regarding asbestos sampling reference the AHERA section on sampling (40CFR763.86). We used that protocol, with additions to be more conservative, but not to overly increase the cost of asbestos surveys. Given the lack of detailed guidance in AHERA regarding miscellaneous materials, our judgement and extensive experience were important factors in determining the appropriate number of samples. For example, we know that drywall joint compound is difficult for the laboratories to analyze due to the presence of binders and such and the relatively low asbestos content, so we collect more samples from an area of it than we would from a similar area of a material such as sheet vinyl flooring which is very easy to analyze and which typically was made with a relatively high asbestos content. Of course, we do not sample non-suspect materials (see the table of suspect materials above), except for occasional samples of fiberglass-based roofing and new patterns of vinyl floor tile, as sampling avoids questions by uninformed persons and the associated delays.

Suspect materials were assumed to contain asbestos or were sampled as follows:

Friable Surfacing Material, which is a friable suspect material sprayed-on, troweled-on, or otherwise applied to surfaces, such as acoustical plaster on ceilings and fireproofing materials on structural members, or other materials on surfaces for acoustical, fireproofing, or other purposes:

- At least three bulk samples from each homogeneous area that is 1,000 ft ^{2} or less;
- At least five bulk samples from each homogeneous area that is greater than 1,000 ft ^{2} but less than or equal to 5,000 ft ^{2}; and,
- At least seven bulk samples from each homogeneous area that is greater than 5,000 ft $^{2.}$

Friable Thermal System Insulation, which is a friable suspect material applied to pipes, fittings, boilers, breeching, tanks, ducts, or other interior structural components to prevent heat loss or gain, or water condensation, or for other purposes:

- At least three bulk samples from each homogeneous area;
- At least one bulk sample from each homogeneous area of patched thermal system insulation if the patched section is less than 6 linear or square feet; and,
- In a manner sufficient to determine whether the material is ACM or not ACM, bulk samples from each insulated mechanical system where cement

or plaster is used on fittings such as tees, elbows, or valves.

Friable Miscellaneous Materials, which are interior building materials on structural components, structural members or fixtures, such as ceiling tiles:

- Bulk samples from each homogeneous area in a manner sufficient to determine whether the material is ACM or not ACM.

Nonfriable Materials which are interior building materials on structural components, structural members or fixtures, such as floor tiles:

- In a manner sufficient to determine whether the material is ACM or not ACM, bulk samples from each homogeneous area.

Sampling was done based on the friability of the material at the time of the asbestos survey.

Reasonable care was taken to reduce accidental fiber release into the building environments. In order to reduce the potential for fiber release while collecting samples of suspect materials, the test areas were sprayed with a water-containing surfactant. The tools used for collection of samples were cleaned with soapy water-soaked cloths between samples in order to avoid cross-contamination of samples. The samples were placed into heavy plastic sample bags which were then sealed and labeled. The location, type, and other information on each sample were recorded.

Asbestos Laboratory Analysis

A chain-of-custody form accompanied the samples to the laboratory. The samples were analyzed by an NVLAP accredited laboratory using the Polarized Light Method (PLM, EPA 600/R-93/116 and/or EPA 600/M4-82-020600M4). The PLM method is, by far, the most commonly used method to analyze bulk materials for the presence of asbestos. This method utilizes the optical properties of minerals to identify the selected constituent. The use of this method enables identification of the type and approximate percentage of asbestos in a given sample. The detection limit of the PLM method for asbestos identification is about one percent by volume.

Lead Survey

Suspect areas of lead (paint and ceramic tile glaze) were analyzed using non-destructive In place testing using a portable Thermo Niton 700-703ALXp portable XRF (X-Ray Fluorescence) instrument.

General Limitations

The conclusions presented in this report are professional opinions based on the indicated data described in this report. Opinions and recommendations presented herein apply to site conditions existing at the time of the site visit(s). Changes in the conditions of the property may occur with time due to natural processes or various activities on the subject property. Changes in applicable codes and standards may also occur as a result of legislation or the broadening

of knowledge. Accordingly, this report may become invalid. This report is intended only for the client, purpose, location, and project indicated. The only persons or companies which may rely on it are our client, an abatement contractor hired by our client, and the client of our client when we are sub-consultants. All others may not rely upon this report without having a contract in place with us. We do not warrant that the information supplied to us by others is accurate.

Reports such as this prepared by any consultant are never intended to be definitive studies of the presence of asbestos and/or lead at the subject properties. Other locations of asbestos and/or lead may exist at the subject property, and the levels may vary from those stated in this report. There may be variations in the composition of materials which appear similar. Materials may be hidden from view and not accessible. This is especially so for occupied structures or structures where damage and invasive sampling need to be minimized (such as structures not owned by our client).

For pre-demolition surveys of vacant buildings, we do not hesitate to examine the structure in several areas, looking for multiple layers of materials and materials which are under other materials. We very, very rarely miss anything. However, we are performing surveys, not demolition work, so may not see things such as a patch of floor tile hidden under carpeting, and not detected by our typical examination of the area under the carpet at a corner(s) or existing hole(s). We examine the structure(s) in several locations, but do not pull up all of the carpet, or cut numerous holes in floors and walls. That would constitute demolition work, not survey work, and could also create contamination due to excessive disturbances of suspect materials.

Location and sampling of underground items, such as asbestos-cement pipes, would have been outside of the scope of services for this project.

Regulatory Compliance

The report meets and exceeds the requirements of all applicable laws and regulations. If someone unfamiliar with our reports, after reading this entire report and all of the attachments, has any questions regarding where specific information is found, they should contact us by phone or E-mail, and we will direct them to the appropriate places in this report.

Consultant Background

The inspection and sampling portions of the survey and professional aspects of the report preparation were performed by Mr. F. Stephen Masek. Mr. Masek has performed thousands of environmental inspections in a wide variety of commercial and government buildings, including airports, military bases, high-rise buildings, apartment buildings, shopping centers, schools, office buildings, hospitals, retail buildings, factories, recreation facilities, warehouses, residences and R&D buildings. Mr. Masek has been a California Certified Asbestos Consultant since the certification program started in 1992, and has been an asbestos consultant since 1990. Mr. Masek has been a California certified lead Inspector / Risk Assessor since 1993. He has extensive experience in related environmental services. He obtained a B.S.B.A. degree from Washington University in St. Louis (1980). He is a member of Mensa, the high IQ society. As an active member of ASTM, he has contributed to the revisions to the ASTM Phase I Environmental Site Assessment Standard, was chairman of an asbestos survey task group, and helped write portions of the ASTM Property Condition Assessment standard. He has written

numerous magazine articles and has spoken at local, state, and national conventions. He also provides expert witness services.

Sincerely,
Masek Consulting Services, Inc.

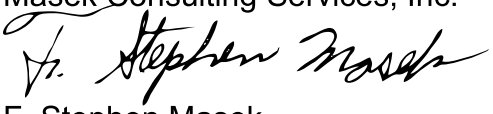

F. Stephen Masek
President
California Certified Asbestos Consultant #92-0822
California Certified Lead Inspector / Risk Assessor / Project Monitor #751
Indoor Air Quality Association member
Association of Environmental Professionals member
Environmental Information Association member
ASTM International member, Committees D-22 & E-50
E-Mail: stephenmasek@masekconsulting.net

Sketch and Laboratory Report Attachments

The attachments are important parts of this report.

The chain of custody form(s) is/are part of the laboratory report(s), and is/are one of the pages counted in the report(s).

Avoiding laboratory bias is done by minimizing the information provided to the laboratory. Therefore, we do not give information to the laboratory about which samples are or are not homogeneous, where they were collected, the full address of the building, and the name of the owner, as such information could be the cause of laboratory bias.

A sketch follows. We generally omit the prefix of the sample numbers from the sketch for clarity. Such prefixes are used solely to prevent the laboratory from accidentally mixing samples from different batches.

The three page asbestos laboratory report, number 121902512, prepared by EMSL Analytical, Inc. follows.

APPENDIX E
QUALIFICATIONS OF ENVIRONMENTAL PROFESSIONALS

LEO REBELE

Principal

Mr. Rebele is a Principal in the Irvine office of Ramboll, with responsibilities that include business development, client liaison, senior oversight and execution on projects involving environmental site investigation, litigation, remediation, environmental permitting and natural resource management. Experience includes the following:

- Supported private industry for more than 25 years by delivering solutions to problems involving real estate due diligence, waterfront and brownfield redevelopment, transit-oriented development, and ports/harbors and watershed-related services. Project experience has been split between managing uplands projects focusing on property transfer/redevelopment and assisting private and port clients with aquatic-related environmental issues.
- Provided high-level strategic redevelopment consulting services to municipalities and private developers in connection with the transfer and redevelopment of contaminated real estate. Clients include residential, commercial and industrial developers, land owners, attorneys, and real estate brokers. Implementing cost recovery actions by providing environmental litigation support services; designing and implementing environmental liability transfer programs including guaranteed fixed-price remediation (GFPR) contracts.
- Provided environmental litigation support services in matters involving cost recovery actions against responsible parties. Deposition and trial experience including a landmark litigation case 3000 E. Imperial v. Robertshaw Controls et al. Routinely conducts environmental forensics analyses with a specialty in compound-specific isotope analysis (CSIA). Develops and applies multi-media video and animation for purposes of trial exhibits and mediation settlement discussions.
- Managed and supervised dozens of Phase I and II environmental site assessments (ESAs) and remediation projects throughout the western United States, Canada, and Mexico; assessed sites affected by landfill materials, chlorinated solvents, heavy metals, petroleum hydrocarbons (including free product), polychlorinated biphenyls (PCBs), and strong acids; prepared site conceptual models; performed remedial investigation/feasibility studies (RI/FSs); managed the completion of human health risk assessments; and evaluated remedial action alternatives under the Comprehensive



CONTACT INFORMATION
Leo Rebele

LRebele@ramboll.com
+1 (949) 798 3604

Ramboll
18100 Von Karman Avenue
Suite 600
Irvine, 92612
United States of America

Environmental Response, Compensation, and Liability Act (CERCLA) and ensuring compliance with the National Contingency Plan (NCP). Regulatory negotiation/site closure experience with various jurisdictional offices of the Regional Water Quality Control Board (CRWQCB) and the California Department of Toxic Substances Control (DTSC), Orange County (California) Health Care Agency, the City and County Fire Departments of Los Angeles and the San Diego County of Environmental Health.

- Managed and provided oversight for projects involving natural resource management issues, including wetland evaluations and permitting, marine benthological studies, sediment and water quality monitoring, and underwater and eelgrass surveys. Experience has also included developing public outreach materials on behalf of private-sector clients, conducting resource mapping using Global Positioning System (GPS) software and geographic information system (GIS) technology.
- Served as program manager for several environmental impact assessments under National Environmental Policy Act (NEPA) and California Environmental Quality Act. Projects include environmental assessments (EAs) for proposed telecommunication sites on federal land, municipal well installations, private urban infill developments and mega-scale solar facilities located in Los Angeles County and San Bernardino County.

EDUCATION

1997
MS, Marine Resource Management (Minor, Aquatic Toxicology)
Oregon State University

1994
BS, Biological Oceanography (Honors)
University of British Columbia

PROJECTS

2016-2017
Environmental Oversight
Mr. Rebele served as the principal-in-charge for the environmental oversight of a sewer line replacement in an area where groundwater impacted by chlorinated volatile organic compounds (cVOCs) associated with a State Superfund site may be encountered by city workers. The scope of work involves navigating concerns of a contentious community group and ensuring the protection of City workers through the development and implementation of a field monitoring program during sewer line construction activities.

2017
Due Diligence and Environmental Compliance Review
Mr. Rebele lead a due diligence and environmental compliance team in support of an acquisition of a 700-acre terminal in the Port of Los Angeles. The work involved a comprehensive assessment of current practices involving the use, storage and disposal of hazardous materials, compliance with air and stormwater regulations, and a review of historical spills and cleanup activities. A Phase I Environmental Site Assessment was conducted as part of the review. A review of California Environmental Quality Act (CEQA) permitting issues was also performed to evaluate the potential for terminal expansion onto an unoccupied portion of the facility.

2017

Pilot Testing and Support of Guaranteed Fixed Price Remediation Program

Mr. Rebele is heading a comprehensive site investigation and pilot test to evaluate a proposed groundwater and soil remediation strategy in support of a guaranteed fixed-price remediation (GFPR) strategy. The property, which is being sold to an industrial developer, is impacted by moderated levels of trichloroethylene and perchloroethylene in groundwater, with impacts extending off-site. Concentrations of chlorinated VOCs in soil vapor beneath the manufacturing facility were found to be very high, requiring immediate mitigation. Mr. Rebele is leading the project team to develop a groundwater remedy under a possible GFPR contract option while designing soil vapor extraction and vapor mitigation system that can be implemented in the short term.

2016->>>

Implementation of Mitigation Monitoring, New Residential Development

Mr. Rebele served as principal-in-charge for a project involving implementing mitigation monitoring requirements for biological and cultural resources under California Environmental Quality Act (CEQA). Work included conducting ongoing monitoring for cultural and biological resources during disturbance of native soils during grading for a new residential development. Challenges included working with changing client schedules and interfacing with regulatory personnel to keep the project on-track on-schedule.

2016->>>

Redevelopment of former ITT Site into new Industrial Complex

Lead consultant for a high-profile industrial redevelopment project in Santa Ana, California. The project involves assisting the prospective developer with the pre-bid due diligence during the seller's auction, evaluating seller's proposed remedial strategy in the context of the proposed development, performing Phase I and II environmental assessments, regulatory agency negotiation, and the design of a vapor mitigation system. Complexities in the due diligence activities include the integration of a polychlorinated biphenyl (PCB) cap into the proposed development and integrating the proposed electrical resistance heating/steam injection remedial program with client's development plans.

2016-2017

Implementation of Soil Management Plan and Soil Stockpile Profiling for Residential Development Project

Mr. Rebele served as client services manager for a project involving the redevelopment of a former foundry and iron works facility. The soils beneath the property were identified though a combined Phase I/II Environmental Site Assessment to be impacted with Cal-Hazardous levels of lead. A combination of field screening using a portable X-Ray Fluorescence (XRF) meter and confirmation soil sampling with formal laboratory analysis in order to profile soils to be exported and to establish residual concentrations in soils. Cost effective management of soils was achieved through carefully interfacing with the client's grading contractor and project phasing.

2015->>>

Innovative In-Situ Remediation of Chlorinated Solvents

Account manager for Griffon Corporation to remediate a chlorinated VOC plume in groundwater which is commingled with chlorinated solvent plumes on adjacent properties. The remediation is confounded by access restrictions associated with a storm channel and two sewer lines. In addition two distinct groundwater mounds resulting from leaks in the sewer lines are affecting the groundwater flow and distribution of the contamination. Mr. Rebele is overseeing the forensic evaluation of sources of VOCs, general strategy, remedial approach and is leading regulatory negotiations.

2015-2017

In-situ Capping of Heavy Metal Impacted Soils

For this former tool manufacturing facility (Union Fork and Hoe Company) in upstate New York, Mr. Rebele served as project principal and client service manager. The site, which has been under the

oversight of the New York State Department of Environmental Conservation (NYSDEC) and Department of Environmental Health. Mr. Rebele helped Griffon negotiate a capping remedy of the heavy metals impacted soil. A significant component of the work has been negotiating with NYSDEC and DOH to eliminate a mature wooded area from the remediation area and to reduce the long-term groundwater monitoring obligations.

2005->>>

Ongoing Brownfield Advisory and Consulting Services

Serves in a strategic consulting role on behalf of the City for the remediation and brownfield planning of a 170-acre downtown core area targeted for redevelopment. Work to date has included federal and state brownfield grant procurement and execution, brownfield inventory, development of a GIS system, development of an area-wide brownfield remediation strategy, Phase I and II Environmental Site Assessments, development of multiple remedial action plans under the oversight of the Department of Toxic Substances Control, litigation support for cleanup cost recovery, and waste to energy (WTE) consulting.

2007->>>

Alameda Triangle Redevelopment

Provided oversight and consulting services for an 11.2 acre project comprised of 5 parcels with multiple ownerships and a history of manufacture use dating to World War II. The property uses identified including a former Witco chemical facility located on Caltrans property, a Magnetek transformer repair and refurbishment business, two auto-wrecking yards, a former railroad right-of-way, and a variety of other uses involving the manufacture and use of various chemical materials. The chemicals detected on-site during Gannett Fleming and other site investigations included organochlorine pesticides, PCBs, free product petroleum hydrocarbons in groundwater and soil, chlorinated VOCs in soil and soil vapor, heavy metals and polynuclear aromatic hydrocarbons. The City is in the process of marketing the site for development. Following a multi-media investigation involving substantial site access coordination, Gannett Fleming prepared a Site Investigation Report, Feasibility Study and a Remedial Action Plan (RAP) for the entire Site. The reports were submitted to Department of Toxic Substances Control (DTSC) for review. Gannett Fleming is working with city's environmental counsel to develop a cost recovery strategy.

2017

Economic Development Department

Mr. Rebele is working with the City of South Gate Economic Development Department and their economic development consultant, Rosenow Spivasek Group (RSG,) in addressing environmental impacts associated with a historical gasoline service station. Mr. Rebele and his team were retained to take over all aspects of the assessment and cleanup activities from a prior consultant due to a stalled remedial program.

2015-2016

Operational Transition/Environmental Compliance

Project Principal for an operational transition project involving all aspects of environmental compliance as Bombardier took over rail service and maintenance responsibilities for all rail facilities from the prior operators of the North County Transit District (NCTD) facilities at the Escondido and Oceanside yards. Work involved initial consultation, environmental compliance audits, permitting, preparation of spill prevention control and countermeasure (SPCC) plans, stormwater pollution prevention plans (SWPPS) and environmental compliance plans for ongoing rail operations and facility maintenance.

2014->>>

Remediation of Organochlorine Pesticide Impacted Soils in Support of Residential Development

Mr. Rebele serves as the principal-in-charge for a residential development project involving the remediation of organochlorine pesticides (OCPs) and closure of historical underground storage tanks

(USTs), irrigation wells and low-level volatile organic compounds (VOCs). In his role, Mr. Rebele is served in a strategic capacity to result in a fast-track review and approval of a remedial action plan by transferring the open case file from a local oversight agency to the Santa Ana Regional Water Quality Control Board.

2014->>>
Remediation of Groundwater at Logistically Constrained Shopping Center
Mr. Rebele has been serving as principal-in-charge for a complex gasoline remediation project involving very high concentrations of gasoline at a commercial shopping center where site access precludes implementation of many traditional remedies. Mr. Rebele serves as senior technical advisor to the client's environmental counsel and is working to reduce the environmental liabilities of the property owner. Mr. Rebele helped devise a two-part strategy aimed at protecting the current tenants against indoor air intrusion through the development of vapor mitigation systems while conducting an aggressive groundwater remedial program consisting of trenching/product removal followed by in-situ chemical oxidation of groundwater.

2014->>>
Environmental Remediation Consulting in Support of Residential Development
Mr. Rebele served in a strategic consulting role for New Urban West, Inc. (NUWI) to support the redevelopment of infill properties throughout southern California. Projects have included former nursery/greenhouse areas, manufacturing operations and properties and areas impacted by fill materials. Currently executing several cleanup programs under a California Land Reuse and Revitalization Act (CLRRA) agreement with the Department of Toxic Substances Control.

2014-2017
Redevelopment Consulting and Remediation
Mr. Rebele serves as the project principal for a residential redevelopment project at a former Teledyne research and development facility and historical agricultural operation. Work has involved several phases of soil, soil vapor and groundwater investigation that included multiple degreaser locations, additional potential source areas of metals and petroleum hydrocarbons and organochlorine pesticides associated with the historical agricultural use. A soil vapor extraction (SVE) was implemented to reduce elevated concentrations of PCE to acceptable levels in order to prepare the Site for residential occupancy. The site is currently undergoing redevelopment.

PUBLICATIONS & PRESENTATIONS

2017
Contaminated Soil Cleanup Methods & Remediation Techniques.
Lorman National Live Webinar.
Rebele, Leo and Tom Bois, Esq.

2017
On the Application of Contaminant Source Identification, Environmental Forensics and Geomorphological Assessment in the Context of Large-Scale Restoration of Sediments in Riverine and Estuarine Depositional Environments.
Rebele, Leo.

2013
Innovative Insurance and Cleanup Strategies: Life Beyond Cost Cap.
Brownfields 2013.
Rebele, Leo and Preston W. Brooks, Esq.

2013
The Renaissance of Lynwood – Community Partnership, Brownfield Revitalization and Transit-Oriented Development.
13th Annual Urban Marketplace. Make a Deal, Make a Difference.
Rebele, Leo and Sarah Withers.

2013
The Use of Compound Specific Isotope Analysis (CSIA) for Discerning Sources of Trichlroethylene (TCE) and Perchloroethylene (PCE) within a Commingled Groundwater Plume in California, USA.
International Network For Environmental Forensics.
Rebele, Leo and Dr. Alan Jeffrey.

2013
Comparison of Two Vacuum Enhanced LNAPL Recovery Systems under the EAR Account Program.
Association for Environmental Health and Sciences Foundation.
Lenker, Carl W., Leo M. Rebele, Arul Ayyaswami.

2012
TOD, Infill and Brownfield Development without Redevelopment Agencies – What Tools are Available Now?
ULI Marketplace.
Rebele, Leo M. (roundtable moderator).

2011
A Forensic Approach to Evaluating Sources and Relative Ages of Free Product and Chlorinated Solvents at a Commingled Plume Site in Support of Cleanup Cost Recovery Litigation.
International Network of Environmental Forensics.
Rebele, Leo M. and Dr. Alan Jeffrey.

2010
Expediting Brownfield Redevelopment by Combining Innovative In-Site Remedial Technologies with GFPR Solutions.
International Network of Environmental Forensics.
Lenker, Carl W., Arul Ayyaswami and Leo M. Rebele.

2009
The Newest Tool In The Brownfields Tool Box.
Brownfields 2009.
Rebele, Leo M. (moderator), Kevin Daehnke, Charlie Bartsch, Tom Cota, Bruce Rasher.

2009
The Road Less Traveled: Transit-Oriented Development From Conception To Implementation During Economic Hard Times.
Brownfields 2009.
Myrna Valdez (moderator), Leo Rebele, Rosanne Albright, Rick Simonetta.

2009
Utilizing 3-Dimensional Modeling and Environmental Visualization Software (EVS) in Support of Forensic Investigations.
INEF.
Rebele, Leo M.

2009
A Meso-Scale Application of a Mixture of Nitrate/Phosphate and Oxygen Release Compound (ORC) to Remediate a Crude Oil Spill.
IPEC.
Rebele, Leo M., Arul Ayyaswami and Ian Ziraldo.

2009
Innovative Approaches to Negotiating A Guaranteed Fixed-Price Remediation (GFPR).
Contract.
Rebele, Leo M. and Arul Ayyaswami.

2008
Electrical Resistance Heating – Selection and Implementation at Brownfield Sites.
Presented at the Paths to Site Closure Workshop.
Rebele, Leo M.

2008
The Power of Combining Rapid Screening Technologies with Environmental Data Visualization Software.
Battelle Conference on the Remediation of Chlorinated and Recalcitrant Compounds.
Rebele, Leo M.

2003
Positive Marine Impacts Resulting From the Construction of Four Artificial Oil Exploration and Production Islands Within the Greater Long Beach/Los Angeles Harbor.
Oceans 2003 Conference.
Rebele, Leo M., Jon Houghton, Dennis Lees, Linda Arsenault, and John Kirby.

1997
An Evaluation of Citizen Volunteer Monitoring Initiatives in the National Estuary Program.
Thesis submitted in partial fulfillment of the requirements for an M.S. degree, College of Oceanic and Atmospheric Sciences, Oregon State University.
Rebele, Leo M.

1994
Observations on the Macrobenthos of a Tidal Flat Previously Affected by Sewage Pollution at Sturgeon Bank, British Columbia.
Submitted in partial fulfillment of the requirements for a B.Sc. degree at the University of British Columbia.
Rebele, Leo M., and Colin D. Levings.

REGISTRATIONS/CERTIFICATIONS

AHERA Certified Building Inspector; 1998

TRAINING/MEMBERSHIPS

40-Hour OSHA Hazardous Waste Operations and Emergency Response (HAZWOPER) Training at Clayton Environmental; 1998
Wetland Delineator; USACE; 1999
Environmental Forensics Short Course; Penn State University; 2013
Leadership in Urban Infill and Sustainable Communities; Urban Land Institute; 2012
Senior Project Manager Training; Gannett Fleming; 2012
Project Principal Training; PSMJ Resources; 2013
Business Development Training, Tetra Tech, 2015
8-Hour OSHA HAZWOPER Refresher Training; 2017

RAMBOLL

ENVIRONMENT & HEALTH

MANASI CHAVAN

Senior Consultant

Manasi Chavan is an Engineer-In-Training with over six years of experience in environmental consulting. During her time at Ramboll, she has focused on the characterization and remediation of subsurface contamination in soil, soil vapor, and groundwater. She has designed, managed, and implemented site characterization programs for properties throughout Southern California. She has directed field investigations under the oversight of regulatory agencies including installation of monitoring, injection, and extraction wells, large-scale excavations and property redevelopment, soil, soil vapor, groundwater, and indoor air sampling and monitoring. Manasi has developed conceptual site models, remedial investigation reports and indoor air evaluations. Prior to joining Ramboll, she worked as a Senior Staff Engineer for Ninyo & Moore and as Staff Engineer for The Vertex Companies, Inc.

CAREER

2018-2019
Senior Consultant, RAMBOLL

2016-2018
Senior Staff Engineer, Ninyo & Moore

2012-2016
Staff Engineer, The Vertex Companies, Inc.

EDUCATION

2010-2012
Master's Degree in Environmental Engineering
University of Southern California, Los Angeles, United States

2006-2010
Bachelor's Degree in Chemical Engineering
University of Mumbai, Mumbai, India

COURSES/CERTIFICATIONS

Engineer-In-Training, 2012

CONTACT INFORMATION

Manasi Chavan

mchavan@ramboll.com
+1 (949) 7983669

Ramboll
5 Park Plaza
Suite 500
Irvine, CA 92614
United States of America

PROJECTS

2018-2019

Project Co-ordination & Implementation-Characterization and Remediation

As part of RI/FS, Ramboll conducted characterization and remediation for a site location in Rancho Dominguez, California. The characterization and remediation activities consisted of soil, soil vapor, and groundwater subsurface investigations, pilot-scale tests for a soil vapor extraction (SVE) system and its associated operation and maintenance (O&M) and bioremediation consisting of injection of PlumeStop® Liquid Activated Carbon-S (PlumeStop), Hydrogen Release Compound (HRC®), and Bio-Dechlor Inoculum Plus (BDI Plus™), on-going implementation of full-scale SVE and bioremediation design, and on-going groundwater monitoring.

2018-2019

Additional Subsurface Investigation

Co-ordinated and helped manage additional subsurface investigation, including soil, soil vapor, and groundwater sampling at the property. Information and data obtained during the described investigations will be incorporated into a report for submittal to a regulatory agency and also for remediation design.

2016-2019

SVE System Installation Oversight and O&M Projects

Supervised and conducted installation oversight and associated O&M for SVE systems at several sites in Los Angeles and Orange Counties. Helped trouble shoot problems associated with SVE system operation for efficient performance. Conducted several rounds of monitoring and sampling (weekly, monthly, quarterly) activities at SVE manifold and/or at SVE well heads.

2015-2019

SVE and Groundwater Monitoring Well Installation and Sampling

Co-ordinated, supervised soil vapor and groundwater monitoring well installation at projects sites and at locations in the right-of way (ROW) throughout Southern California using a variety of drilling techniques. Prepared several different permit applications and workplans associated with well installation and monitoring from various Cities, Counties, and the State of California. Conducted and supervised sampling of wells using a variety of different equipment and techniques.

2014-2016

Excavation Project

Supervised the field work for a large scale strategic excavation and confirmation sampling project associated with residential redevelopment under regulatory oversight. Several stages of potholing activities were conducted to identify potential areas of contamination.

2012-2019

Multiple Phase I & II ESAs

Conducted, co-ordinated, and supervised several Phase I Environmental Site Assessments (ESAs) and Limited Phase II ESAs at sites throughout California, Arizona, Nevada, and Oregon, and Washington. The Phase II ESA scope included soil, soil vapor, groundwater, and indoor air quality sampling. Tasks performed on this project included historical document review, regulatory agency review, conducting geophysical surveys, drilling, logging and sampling for various media (soil, soil vapor, groundwater) using a variety of drilling and sampling techniques, installing and sampling vapor pins, setting and sampling for indoor air, workplan preparation, and report writing.

APPENDIX E
QUALIFICATIONS OF ENVIRONMENTAL PROFESSIONALS

LEO M. REBELE

Principal

Mr. Rebele is a Principal in the Irvine office of Ramboll, with responsibilities that include business development, client liaison, senior oversight and execution on projects involving environmental site investigation, litigation, remediation, environmental permitting and natural resource management. Experience includes the following:

- Supported private industry for more than 28 years by delivering solutions to problems involving real estate due diligence, waterfront and brownfield redevelopment, transit-oriented development, and ports/harbors and watershed-related services. Project experience has been split between managing uplands projects focusing on property transfer/redevelopment and assisting private and port clients with aquatic-related environmental issues.
- Provided high-level strategic redevelopment consulting services to municipalities and private developers in connection with the transfer and redevelopment of contaminated real estate. Clients include residential, commercial and industrial developers, land owners, attorneys, and real estate brokers. Implementing cost recovery actions by providing environmental litigation support services; designing and implementing environmental liability transfer programs including guaranteed fixed-price remediation (GFPR) contracts.
- Provided environmental litigation support services in matters involving cost recovery actions against responsible parties. Deposition and trial experience including a landmark litigation case 3000 E. Imperial v. Robertshaw Controls et al. Routinely conducts environmental forensics analyses with a specialty in compound-specific isotope analysis (CSIA). Develops and applies multi-media video and animation for purposes of trial exhibits and mediation settlement discussions.
- Managed and supervised dozens of Phase I and II environmental site assessments (ESAs) and remediation projects throughout the western United States, Canada, and Mexico; assessed sites affected by landfill materials, chlorinated solvents, heavy metals, petroleum hydrocarbons (including free product), polychlorinated biphenyls (PCBs), and strong acids; prepared site conceptual models; performed remedial investigation/feasibility studies (RI/FSs); managed the completion of human health risk assessments; and evaluated remedial action alternatives under the Comprehensive Environmental Response, Compensation, and Liability Act (CERCLA) and ensuring compliance with the National Contingency Plan (NCP). Regulatory negotiation/site closure



CONTACT INFORMATION
Leo Rebele

lrebele@ramboll.com
+1 949-798-3604

Ramboll
5 Park Plaza
Suite 500
Irvine CA, CA 92614
United States of America

experience with various jurisdictional offices of the Regional Water Quality Control Board (CRWQCB) and the California Department of Toxic Substances Control (DTSC), Orange County (California) Health Care Agency, the City and County Fire Departments of Los Angeles and the San Diego County of Environmental Health.

- Managed and provided oversight for projects involving natural resource management issues, including wetland evaluations and permitting, marine benthological studies, sediment and water quality monitoring, and underwater and eelgrass surveys. Experience has also included developing public outreach materials on behalf of private-sector clients, conducting resource mapping using Global Positioning System (GPS) software and geographic information system (GIS) technology.

EDUCATION

1994-1997
MS - Marine Resource Management (Minor, Aquatic Toxicology)
Oregon State University

1990-1994
BS - Biological Oceanography
University of British Columbia

PROJECTS

2024-present
Landfill Remediation in Preparation for Redevelopment
In 2024, Mr. Rebele assisted a developer and the City of Commerce, California in the development of a strategy that would allow for the expenditure of $6 million in funding made available by the Equitable Communities Revitalization Grant by the grant deadline, which put the receipt of the grant moneys in jeopardy as the project had been stalled for 2 years. Mr. Rebele worked with the City and their redevelopment consultant to utilize the available funds in a targeted and fast track manner, which would allow one portion of the larger Gage Avenue landfill to become useable for a potential residential or mixed-use project much sooner than the remaining areas of the landfill. The activities involved the preparation of a targeted work plan for planned excavation under a broader Remedial Action Plan for the entire landfill, fast track permitting through the South Coast Air Quality Management District, obtaining approvals from the Los Angeles Regional Water Quality Control Board, CalRecycle and the Local Enforcement agency (County of Los Angeles - LEA). Active remediation of the designated area is currently underway. Trash recovered from the landfill is being segregated from soil, rinsed, stockpile and ultimately transported off-site for disposal at a designated disposal facility.

2021-present
Van Nuys Industrial Center
Mr. Rebele has been leading the investigation and remediation of a multi-property site impacted by numerous releases of volatile organic compounds (VOCs) that have impacted soil vapor and groundwater beneath the project area. Investigation and cleanup of the site is complicated by likely contribution from off-site properties, depth of impacts (approximately 200 feet bgs) and commingling of contamination. With the remedial investigation largely complete, the project team is commencing with remediation of the most heavily impacted area of the site with the highest potential for affecting groundwater. Other ongoing activities will focus on refining the delineation of the plume, including investigation of potential off-site sources.

2017-present

Guaranteed Fixed Price Remediation, Credit Card Manufacturer, Rancho Dominguez, California

Mr. Rebele is heading a comprehensive remedial program to remediation soil and groundwater at an industrial property under a guaranteed fixed-price remediation (GFPR) contract. The property is impacted by moderate levels of trichloroethylene and perchloroethylene in groundwater, with impacts extending off-site. Concentrations of chlorinated VOCs in soil vapor beneath the manufacturing facility were found to be very high, requiring immediate mitigation. The GFPR contract provided an option to the buyer and seller at the time of sale that took the uncertainty of the cleanup liability out of the transaction.

2016-present

Redevelopment of former ITT Site into new Industrial Complex

Lead consultant for a high-profile industrial redevelopment project in Santa Ana, California. The project involves assisting the prospective developer with the pre-bid due diligence during the seller's auction, evaluating seller's proposed remedial strategy in the context of the proposed development, performing Phase I and II environmental assessments, regulatory agency negotiation, and the design of a vapor mitigation system. Complexities in the due diligence activities include the integration of a polychlorinated biphenyl (PCB) cap into the proposed development and integrating the proposed electrical resistance heating/steam injection remedial program with client's development plans. During site development, lead the implementation of a soil management plan to address impacted soils that were not remediated by the seller. Post-development indoor air sampling is being conducted on an annual basis, along with 3rd party review of ITT's ongoing remedial obligations at the site.

2011-present

Alameda Triangle Remediation Project

For the past several years, Mr. Rebele has been working with the City of Lynwood on the redevelopment of a major brownfield site known as the Alameda Triangle. In 2022, Mr. Rebele assisted the City with the application for funding under the Equitable Communities Revitalization Grant (ECRG), which resulted in awards of $6.3 Million for investigation and cleanup of contamination. Recent activities involved the preparation of a Remedial Action Plan (RAP) to address metals and petroleum hydrocarbons in soil and VOCs in soil vapor, followed by the implementation of the RAP. A total of 44,000 tons of impacted soils were excvaated and removed off-site in preparation for redevelopment.

2024

PFAS Evaluation in Support of Property Due Diligence

On behalf of a large regional industrial developer, Mr. Rebele served as the principal in charge for a PFAS investigation conducted as part of due diligence in support of the acquison of an industrial property that had historical operations which were identified as having the potential to have contributed to a regional PFAS issue. The investigation consisted of a desktop review of nearby facilties and online databases, as well as a targeted site investigation. The project team was able to confirm that the site was not a contributor to the regional PFAS contamination, which allowed the transaction to proceed.

2020-2022

Redevelopment of City Block, Santa Monica, California

Mr. Rebele lead due diligence and remediation planning activities in support of a large redevelopment project in Santa Monica, California. Work includes conducting a Phase I Environmental Site Assessment, a pre-demolition asbestos and lead-based paint survey, environmental/geotechnical subsurface investigation, and planning the remedial program, which will be integrated with the planned redevelopment.

2018-2022

Remediation of Metals-impacted Soils, Metals Recycling Facility, Etiwanda, California

Ramboll was contracted to assist with regulatory negotiations on behalf of an industrial developer who purchased a metals recycling facility for purposes of redevelopment. Prior Phase I ESAs conducted by others failed to identify Recognized Environmental Conditions. Ramboll worked with DTSC to develop a technical scope that would satisfy the developer's schedule and DTSC requirements. Several areas of metals and PCB-impacted soil were discovered during the investigation. Due to timing constraints faced by the developer, and DTSC staff's requests to conduct more extensive testing, Ramboll petitioned DTSC management to allow the developer to conduct a self-direct cleanup as part of their grading operations, which DTSC permitted. With the understanding that a potential cost recovery action was likely against historical operators and other parties, Ramboll meticulously documented all field activities in writing and using photo and video documentation of the on-site work. Work included demolition, soil excavation, segregation of metal debris using sifting, confirmation soil sampling and ongoing South Coast Air Quality Management District (AQMD) Rule 1166 and Rule 1466 compliance. In total of 12,000 soil was excavated, segregated and hauled off site for disposal. Ramboll is currently engaged in the cost recovery aspects of this work working.

2017

Confidential Port Terminal Due Diligence

Mr. Rebele lead a due diligence and environmental compliance team in support of an acquisition of a 700-acre terminal in the Port of Los Angeles. The work involved a comprehensive assessment of current practices involving the use, storage and disposal of hazardous materials, compliance with air and stormwater regulations, and a review historical spills and cleanup activities. A Phase I Environmental Site Assessment was conducted as part of the review. A review of California Environmental Quality Act (CEQA) permitting issues was also performed to evaluate the potential for terminal expansion onto an unoccupied portion of the facility.

2017

Economic Development Department

Mr. Rebele is working with the City of South Gate Economic Development Department and their economic development consultant, Rosenow Spivasek Group (RSG,) in addressing environmental impacts associated with a historical gasoline service station. Mr. Rebele and his team were retained to take over all aspects of the assessment and cleanup activities from a prior consultant due to a stalled remedial program.

2016-2017

Environmental Oversight

Mr. Rebele served as the principal-in-charge for the environmental oversight of a sewer line replacement in an area where groundwater impacted by chlorinated volatile organic compounds (cVOCs) associated with a State Superfund site may be encountered by city workers. The scope of work involves navigating concerns of a contentious community group and ensuring the protection of City workers through the development and implementation of a field monitoring program during sewer line construction activities.

2016-2017

Implementation of Mitigation Monitoring, New Residential Development

Mr. Rebele served as principal-in-charge for a project involving implementing mitigation monitoring requirements for biological and cultural resources under California Environmental Quality Act (CEQA). Work included conducting ongoing monitoring for cultural and biological resources during disturbance of native soils during grading for a new residential development. Challenges included working with changing client schedules and interfacing with regulatory personnel to keep the project on-track on-schedule.

2016-2017

Implementation of Soil Management Plan and Soil Stockpile Profiling for Residential Development Project

Mr. Rebele served as client services manager for a project involving the redevelopment of a former foundry and iron works facility. The soils beneath the property were identified though a combined Phase I/II Environmental Site Assessment to be impacted with Cal-Hazardous levels of lead. A combination of field screening using a portable X-Ray Fluorescence (XRF) meter and confirmation soil sampling with formal laboratory analysis in order to profile soils to be exported and to establish residual concentrations in soils. Cost effective management of soils was achieved through carefully interfacing with the client's grading contractor and project phasing.

2015-2017

Innovative In-Situ Remediation of Chlorinated Solvents

Account manager for Griffon Corporation to remediate a chlorinated VOC plume in groundwater which is commingled with chlorinated solvent plumes on adjacent properties. The remediation is confounded by access restrictions associated with a storm channel and two sewer lines. In addition two distinct groundwater mounds resulting from leaks in the sewer lines are affecting the groundwater flow and distribution of the contamination. Mr. Rebele is overseeing the forensic evaluation of sources of VOCs, general strategy, remedial approach and is leading regulatory negotiations.

2015-2017

In-situ Capping of Heavy Metal Impacted Soils

For this former tool manufacturing facility (Union Fork and Hoe Company) in upstate New York, Mr. Rebele served as project principal and client service manager. The site, which has been under the oversight of the New York State Department of Environmental Conservation (NYSDEC) and Department of Environmental Health. Mr. Rebele helped Griffon negotiate a capping remedy of the heavy metals impacted soil. A significant component of the work has been negotiating with NYSDEC and DOH to eliminate a mature wooded area from the remediation area and to reduce the long-term groundwater monitoring obligations.

2015-2016

Operational Transition/Environmental Compliance

Project Principal for an operational transition project involving all aspects of environmental compliance as Bombardier took over rail service and maintenance responsibilities for all rail facilities from the prior operators of the North County Transit District (NCTD) facilities at the Escondido and Oceanside yards. Work involved initial consultation, environmental compliance audits, permitting, preparation of spill prevention control and countermeasure (SPCC) plans, stormwater pollution prevention plans (SWPPS) and environmental compliance plans for ongoing rail operations and facility maintenance.

2014

Remediation of Organochlorine Pesticide Impacted Soils in Support of Residential Development

Mr. Rebele serves as the principal-in-charge for a residential development project involving the remediation of organochlorine pesticides (OCPs) and closure of historical underground storage tanks (USTs), irrigation wells and low-level volatile organic compounds (VOCs). In his role, Mr. Rebele is served in a strategic capacity to result in a fast-track review and approval of a remedial action plan by transferring the open case file from a local oversight agency to the Santa Ana Regional Water Quality Control Board.

2014-2018

Environmental Remediation Consulting in Support of Residential Development

Mr. Rebele served in a strategic consulting role for New Urban West, Inc. (NUWI) to support the redevelopment of infill properties throughout southern California. Projects have included former nursery/greenhouse areas, manufacturing operations and properties and areas impacted by fill materials. Currently executing several cleanup programs under a California Land Reuse and Revitalization Act (CLRRA) agreement with the Department of Toxic Substances Control.

2014-2017

Remediation of Groundwater at Logistically Constrained Shopping Center

Mr. Rebele served as principal-in-charge for a complex gasoline remediation project involving very high concentrations of gasoline at a commercial shopping center where site access precludes implementation of many traditional remedies. Mr. Rebele serves as senior technical advisor to the client's environmental counsel and is working to reduce the environmental liabilities of the property owner. Mr. Rebele helped devise a two-part strategy aimed at protecting the current tenants against indoor air intrusion through the development of vapor mitigation systems while conducting an aggressive groundwater remedial program consisting of trenching/product removal followed by in-situ chemical oxidation of groundwater.

2014-2017

Redevelopment Consulting and Remediation

Mr. Rebele serves as the project principal for a residential redevelopment project at a former Teledyne research and development facility and historical agricultural operation. Work has involved several phases of soil, soil vapor and groundwater investigation that included multiple degreaser locations, additional potential source areas of metals and petroleum hydrocarbons and organochlorine pesticides associated with the historical agricultural use. A soil vapor extraction (SVE) was implemented to reduce elevated concentrations of PCE to acceptable levels in order to prepare the Site for residential occupancy. The site is currently undergoing redevelopment.

2007

Alameda Triangle Redevelopment

Provided oversight and consulting services for an 11.2 acre project comprised of 5 parcels with multiple ownerships and a history of manufacture use dating to World War II. The property uses identified including a former Witco chemical facility located on Caltrans property, a Magnetek transformer repair and refurbishment business, two auto-wrecking yards, a former railroad right-of-way, and a variety of other uses involving the manufacture and use of various chemical materials. The chemicals detected on-site during Gannett Fleming and other site investigations included organochlorine pesticides, PCBs, free product petroleum hydrocarbons in groundwater and soil, chlorinated VOCs in soil and soil vapor, heavy metals and polynuclear aromatic hydrocarbons. The City is in the process of marketing the site for development. Following a multi-media investigation involving substantial site access coordination, Gannett Fleming prepared a Site Investigation Report, Feasibility Study and a Remedial Action Plan (RAP) for the entire Site. The reports were submitted to Department of Toxic Substances Control (DTSC) for review. Gannett Fleming is working with city's environmental counsel to develop a cost recovery strategy.

2005

Brownfield Advisory and Consulting Services

Served in a strategic consulting role on behalf of the City for the remediation and brownfield planning of a 170-acre downtown core area targeted for redevelopment. Work to date has included federal and state brownfield grant procurement and execution, brownfield inventory, development of a GIS system, development of an area-wide brownfield remediation strategy, Phase I and II Environmental Site Assessments, development of multiple remedial action plans under the oversight of the Department of Toxic Substances Control, litigation support for cleanup cost recovery, and waste to energy (WTE) consulting.

PUBLICATIONS & PRESENTATIONS

2017
Contaminated Soil Cleanup Methods & Remediation Techniques.
Lorman National Live Webinar.
Rebele, Leo and Tom Bois, Esq.

2017
On the Application of Contaminant Source Identification, Environmental Forensics and Geomorphological Assessment in the Context of Large-Scale Restoration of Sediments in Riverine and Estuarine Depositional Environments.
Rebele, Leo.

2013
Innovative Insurance and Cleanup Strategies: Life Beyond Cost Cap.
Brownfields 2013.
Rebele, Leo and Preston W. Brooks, Esq.

RAMBOLL

ENVIRONMENT & HEALTH

NAZGOL ZANDIPOUR

Managing Consultant



Nazgol Zandipour is a Managing Consultant at Ramboll with over 17 years of experience in environmental consulting on matters of environmental due diligence, regulatory compliance, and site investigations. Her experience includes managing and performing hundreds of environmental due diligence assignments, covering numerous sites—throughout North America for a diverse array of industries, as well as commercial, institutional and multi-family residential properties. Nazgol has performed regulatory compliance reviews for industrial operations, for the purposes of due diligence and as part of detailed compliance audits. She has overseen and performed soil and groundwater investigations associated with due diligence in various geographical locations, and under various regulatory frameworks. Her experience also includes performing air permitting and providing technical litigation support.

CAREER

2007-Present
Managing Consultant, Ramboll
Conducting variety of assignments including due diligence projects, environmental compliance support and auditing, soil and groundwater investigations, air permitting, and litigation support.

2004-2007
Governmental Relations, Hunsaker & Associates
Assisted clients seeking resolutions for a variety of issues with City, County, State, and other government agencies, including special districts, Processed construction and entitlement documents through the City, County, and Water Districts, Researched as-built plans and reports along with other documents needed for design and due diligence projects, Built and maintained positive working relationships with clients, Prepared and revised exhibits using Auto-CAD.

EDUCATION

2008-2010
MS, Environmental Engineering
University of California, Irvine, Irvine, United States
2000-2004
BS, Environmental Engineering
Azad University of Tehran, Tehran, Iran

COURSES/CERTIFICATIONS

American Red Cross Adult CPR & First Aid Training, 2015
Engineer In Training - California, 2011
OSHA 40-hour Hazardous Waste Operations and Emergency Response Standard - HAZWOPER, 2007

CONTACT INFORMATION

Nazgol Zandipour

nzandipour@ramboll.com
+1 949-798-3691

Ramboll
5 Park Plaza
Suite 500
Irvine, CA 92614
United States of America

www.ramboll.com

PROJECTS

Environmental Due Diligence

Managed and prepared hundreds of environmental due diligence assignments covering a wide variety of commercial and industrial (e.g., aerospace, plating, fueling, various manufacturing) entities in the US. These assessments, which have been performed in support of real estate transactions, financing, insurance evaluations and other business transactions, have been conducted on behalf of public and private corporations, private equity partnerships, lenders, insurance companies and other financial institutions. The scope of these projects have ranged from high-level environmental reviews performed as part of multi-billion dollar transactions to standard ASTM Phase I environmental site assessments (ESAs) performed to support the purchase or sale of a single site.

Environmental Compliance for Mergers & Acquisitions

Managed and prepared environmental compliance assessments of hundreds of facilities from a wide variety of industrial sectors, including aerospace, automotive parts, electronic parts, medical components manufacturing, chemical manufacturing, metals manufacturing and fabrication, food manufacturing, pharmaceuticals, waste management, paints and coating, fire protection and safety systems manufacturing, foundries, and numerous other commercial and industrial facilities throughout the United States and Mexico. The compliance reviews included evaluation of various compliance areas such as air emissions, stormwater, wastewater, hazardous and non-hazardous waste, greenhouse gas emissions, drinking water withdrawal, and chemical inventory reporting.

Environmental Compliance Auditing

Conducted environmental compliance audits for various manufacturing facilities including, but not limited to data centers, fire protection and safety systems manufacturing, vehicle parts manufacturing, chemical manufacturing, and food manufacturing. The compliance evaluations included review of compliance with South Coast Air Quality Management District (SCAQMD), California Air Resources Board (CARB), Department of Toxic Substances Control (DTSC), California Water Quality Control Board (CWQCB), and other local environmental agencies.

Environmental Compliance Support

Evaluated chemical inventories, prepared Hazardous Material Business Plans (HMBPs) for various industrial facilities within California and worked with the local Certified Unified Program Agency (CUPA) to submit those HMBPs via California Environmental Reporting System (CERS). In addition, evaluated waste disposal practices and audited outgoing waste from retail stores and compiled applicable compliance information regarding appropriate waste disposal.

Air Quality

Prepared a number of South Coast Air Quality Management District (SCAQMD) RECLAIM Quarterly Certification of Emissions Reports (QCERs), Annual Permit Emissions Program (APEP) Forms, Title V permits, Annual Emission Reports (AERs) (for various facilities in California and one facility in Illinois), and utilized SCAQMD AER online reporting tool to report emissions.

Phase II Investigations and Field Experience
Managed numerous subsurface investigation activities involving soil, groundwater, soil vapor, and indoor air quality samplings. In addition, conducted field investigations involving collection of soil, water, and soil vapor samples. Performed additional fieldwork including soil excavation, groundwater sampling, well development, and well abandonment. Coordinated and conducted quarterly groundwater monitoring at various residential, vacant, commercial, and industrial locations to characterize movement of chromium, volatile organic compounds, and other chemicals. Prepared Phase II reports and assisted in database management for a groundwater, soil, and soil-gas investigation involving volatile organic compounds and petroleum products contamination. Conducted drinking water sampling for the potential presence of lead at various residential apartment complex in Southern California.

Litigation Support
Provided technical support in various litigation projects regarding volatile organic compounds and petroleum product contamination.
Areas evaluated included Phase I and II investigations, remediation efforts, and the current regulatory status of the facilities. Assisted in the design, development, and management of a comprehensive discovery document database consisting of over 1,000 documents. Reviewed and summarized documents produced by regulatory agencies and organized those documents in support of case strategies. Assisted in the compilation and analysis of various relevant data, including soil and groundwater contaminant data. Conducted Internet searches for available regional studies and obtained meteorological data.

PUBLICATIONS

2011
Quantitative Analysis of Remedial Approaches, Cost, and Time Required to Remediate Dry Cleaner Site
Journal of Remediation (The Journal of Environmental Cleanup Costs, Technologies, and Technique), Volume 21, Number 4
Authors: Luis, S.J., S. King, and N. Zandipour